









Coal Resources

-  Coal Field
-  Coal Occurrence
-  Coal District

Generalized Land Status

-  National Park, Preserve, or Monument
-  Wildlife Refuge

-  Road
-  KSP RMP Planning Area

 Kobuk-Seward Peninsula Proposed RMP/Final EIS
Bureau of Land Management - Alaska

0 6 12 18 24 48 Miles

Projection: Albers Conic Equal Area
referencing NAD83

Source: Merritt and Hawley 1986,
USDOI - BLM 2004

Map 3-28 Coal Resources

The information displayed on this map should be used for graphic display only. For official land status information, refer to Cadastral Survey Plats, Master Title Plats, and case files.