










**Map 3-23 Spruce Bark Beetle Damage**

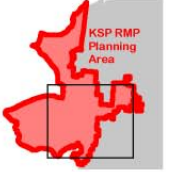
**Forest Health Conditions Flights Survey Year**


	2004		1999
	2002		1991
	2000		

Note: Outlines have been enlarged to make small areas visible on map. Due to the size of statewide survey area, not all locations can be flown each year.

**Generalized Land Status**

-  National Park, Preserve, or Monument
-  Wildlife Refuge
-  Road
-  Planning Area



 Kobuk-Seward Peninsula Proposed RMP/Final EIS  
Bureau of Land Management - Alaska

0 12 24 Miles

Projection: Albers Conic Equal Area referencing NAD83

Source: USDA Forest Service & Alaska DNR, 2005

The information displayed on this map should be used for graphic display only. For official land status information, please refer to Cadastral Survey Plats, Master Title Plats, and case files.