






**Map 3-40**



### Subsistence Use Areas - Mammals Seward Peninsula Communities

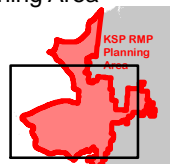
**Subsistence Use Areas Large Mammals (by community) - Bear, Caribou, Moose, Sheep**

-  Deering
-  Brevig Mission
-  Nome
-  Buckland
-  Shishmaref

This map contains the best available data for communities located within the planning area. If a community is not in the map legend, no known spatial data exists.

Interview surveys were conducted in 1985 and 1986, the resulting areas shown are known to have been used during the time respondents lived in each community.

-  Road
-  Planning Area



**Kobuk-Seward Peninsula Proposed RMP/Final EIS**  
**Bureau of Land Management - Alaska**

0 12 24 Miles

Projection: Albers Conic Equal Area referencing NAD83

Source: State of Alaska - ADF&G, 1987

The information displayed on this map should be used for graphic display only. For official land status information, please refer to Cadastral Survey Plats, Master Title Plats, and case files.