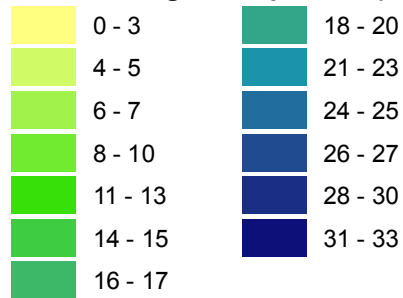





Annual Average Precipitation (inches)



-  BLM and Selected Land
-  Road
-  KSP RMP Planning Area



Kobuk-Seward Peninsula Proposed RMP/Final EIS
Bureau of Land Management - Alaska

0 6 12 18 24 48 Miles

Projection: Albers Conic Equal Area
 referencing NAD83

Source: USDO - USGS

Map 3-3 Average Annual Precipitation

The information displayed on this map should be used for graphic display only. For official land status information, refer to Cadastral Survey Plats, Master Title Plats, and case files.