











Proposed ACEC
 Designated as an ACEC
 Note: Under Alternatives A and B there would be no ACECs within the planning area.

 Existing ACEC in Central Yukon Resource Area

Generalized Land Status
 Bureau of Land Management
 National Park System
 National Wildlife Refuge System
 Native Patent or IC
 Native Selected
 State Patent or TA
 State Selected
 Major Military
 Private Lands

— Road
 - - - - - Iditarod Trail
 KSP RMP Planning Area

 Kobuk-Seward Peninsula Proposed RMP/Final EIS
Bureau of Land Management - Alaska

0 6 12 18 24 48 Miles
 Projection: Albers Conic Equal Area referencing NAD83

Source: USDOI-BLM, 2005

Map 2-21 Proposed Areas of Critical Environmental Concern (ACEC) Alternative D

The information displayed on this map should be used for graphic display only. For official land status information, refer to Cadastral Survey Plats, Master Title Plats, and case files.