










USGS Hydrologic Unit Level 3


| | |
|--|--|
|  190406 |  190504 |
|  190501 |  190601 |
|  190502 | Level 4 HUC Units are labeled on the map. |
|  190503 | |

BLM Hydrologic Sample Sites

-  River Sample Site
-  Lake Sample Site

Note: Site specific data is listed in the table "Water Resources Data for Selected Waterbodies in the Planning Area (2004-05)"

 KSP RMP Planning Area

 *Kobuk-Seward Peninsula Proposed RMP/Final EIS*
Bureau of Land Management - Alaska

0 6 12 18 24 48 Miles

Projection: Albers Conic Equal Area referencing NAD83

Source: USDOl - USGS, USDOl - BLM 2005

Map 3-5 USGS Hydrologic Unit Codes (HUC)

The information displayed on this map should be used for graphic display only. For official land status information, refer to Cadastral Survey Plats, Master Title Plats, and case files.