

Department of the Army Permit

Sample Drawings

*U.S. Army Corps of Engineers
New Orleans District
Regulatory Functions Branch*

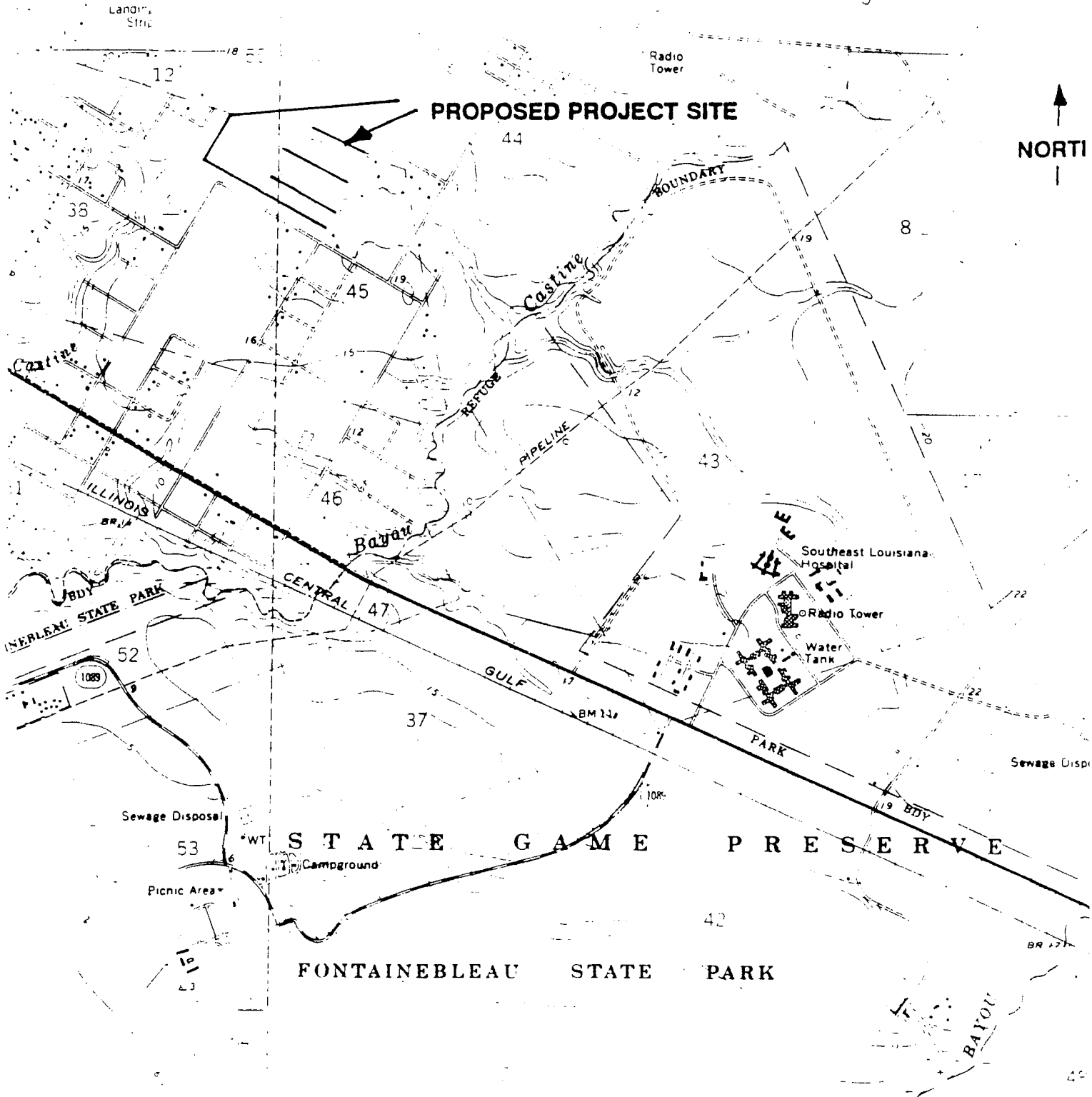


Proposed Residence


Required Drawings:

- 1. Vicinity Map*
- 2. Plan View*
- 3. Cross Section View*

VICINITY MAP

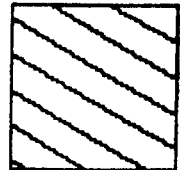
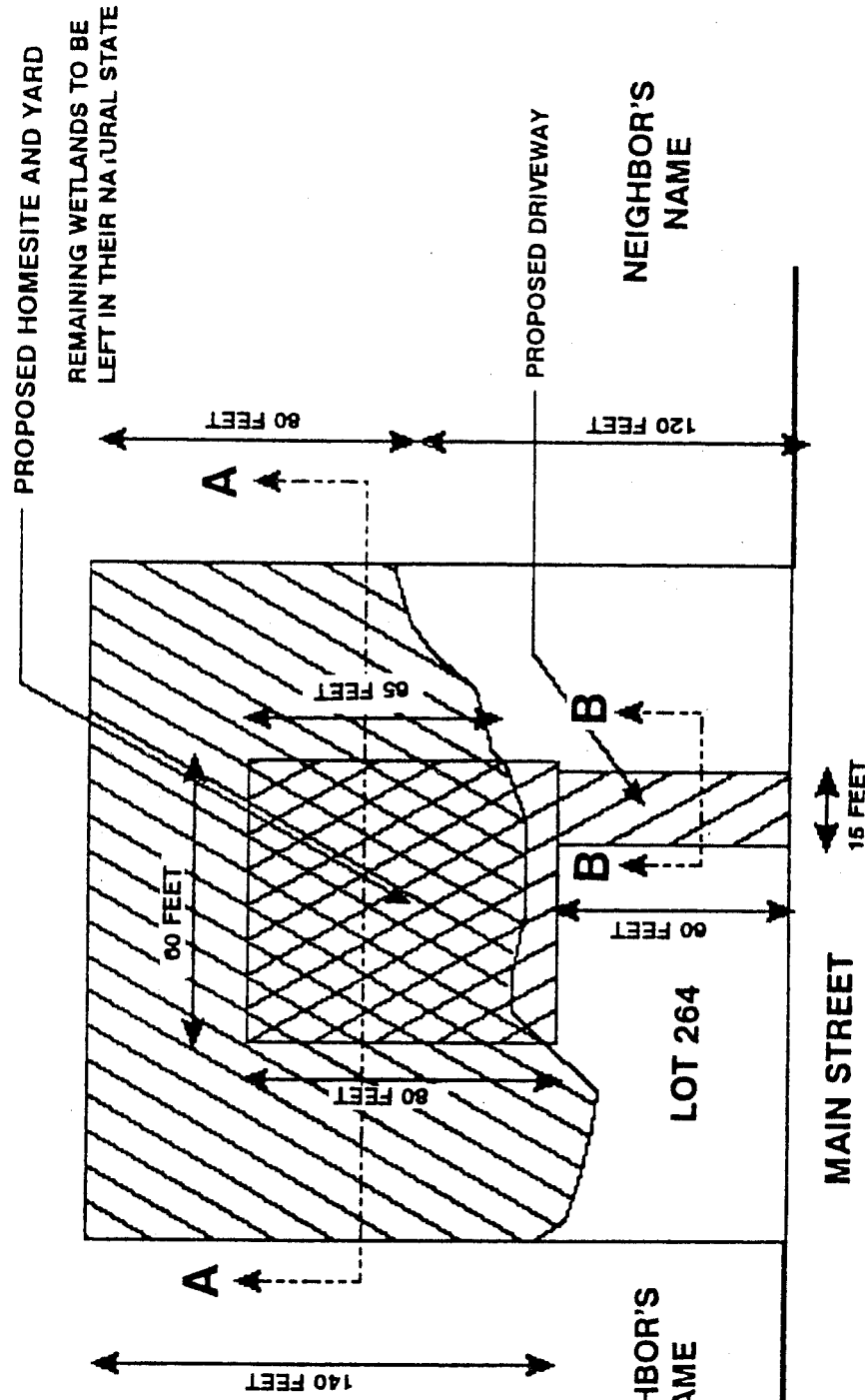


**PROPOSED HOMESITE
IN LITTLE BAYOU ESTATES SUBDIVIS
AT LITTLE TOWN, LOUISIANA
BY: JANE DOE
SHEET 1 OF 3**




NORTH

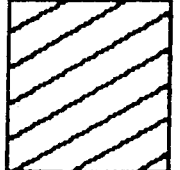
200 FEET



WETLAND (LEFT IN NATURAL STATE)



FILL IN WETLANDS



FILL IN NONWETLANDS

PROPOSED RESIDENCE
 IN LITTLE BAYOU ESTATES SUBDIVISION
 LOT 264, MAIN STREET
 AT LITTLETOWN, LOUISIANA
 BY: JANE DOE
 SHEET 2 OF 3

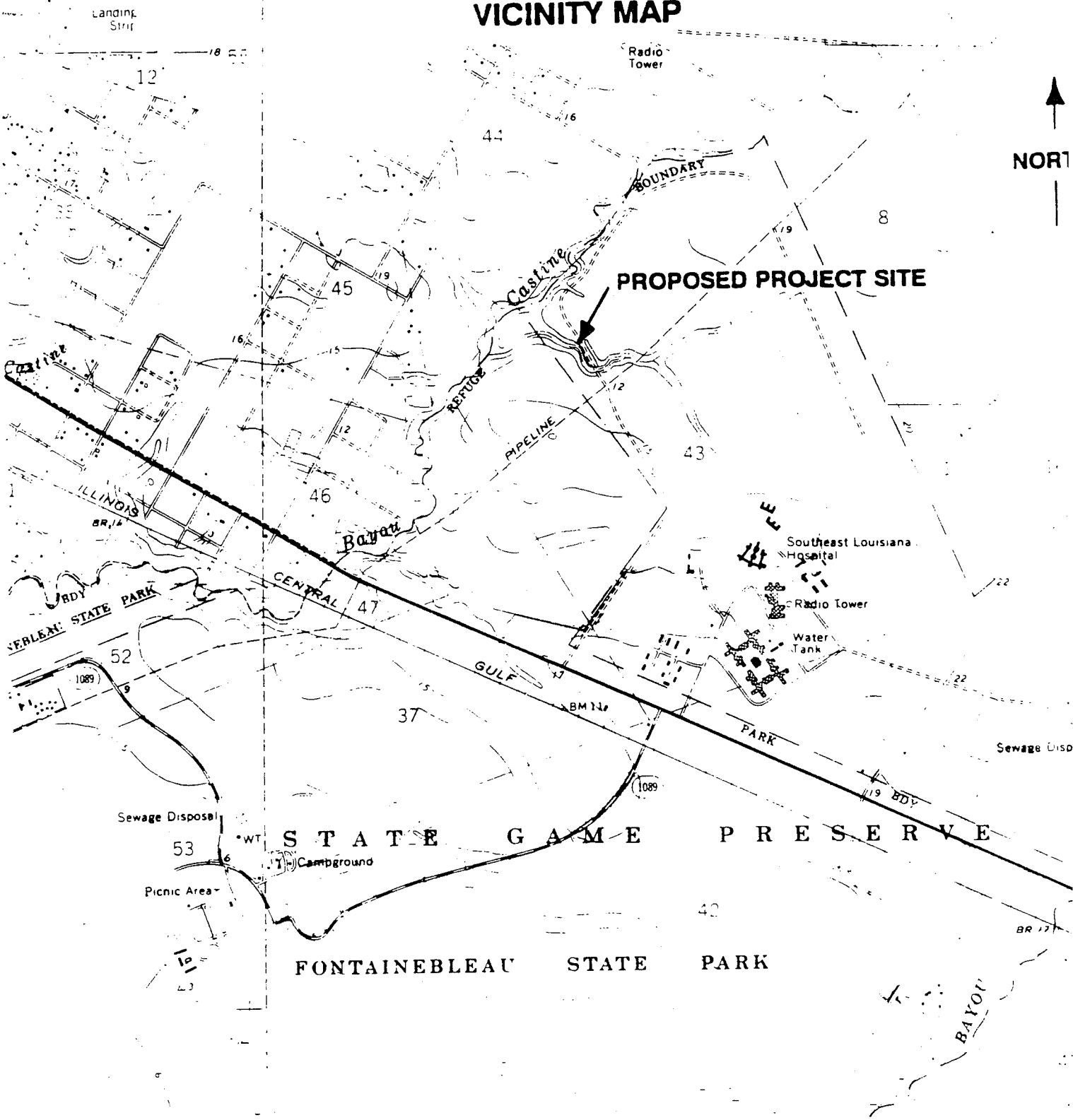
Proposed Bulkhead and Fill

Fill Material Hauled in

Required Drawings:

- 1. Vicinity Map***
- 2. Plan View***
- 3. Cross Section View***

VICINITY MAP



**PROPOSED BULKHEAD & FILL
IN LITTLE BAYOU
AT LITTLETOWN, LOUISIANA
BY: JANE DOE
SHEET 1 OF 3**

PLAN VIEW



FLOW → LITTLE BAYOU

120 FEET

PROPOSED BULKHEAD

MEAN LOW WATER

MEAN HIGH WATER

A

A

FILL AREA

15 FEET

PROPERTY LINE

PROPERTY LINE

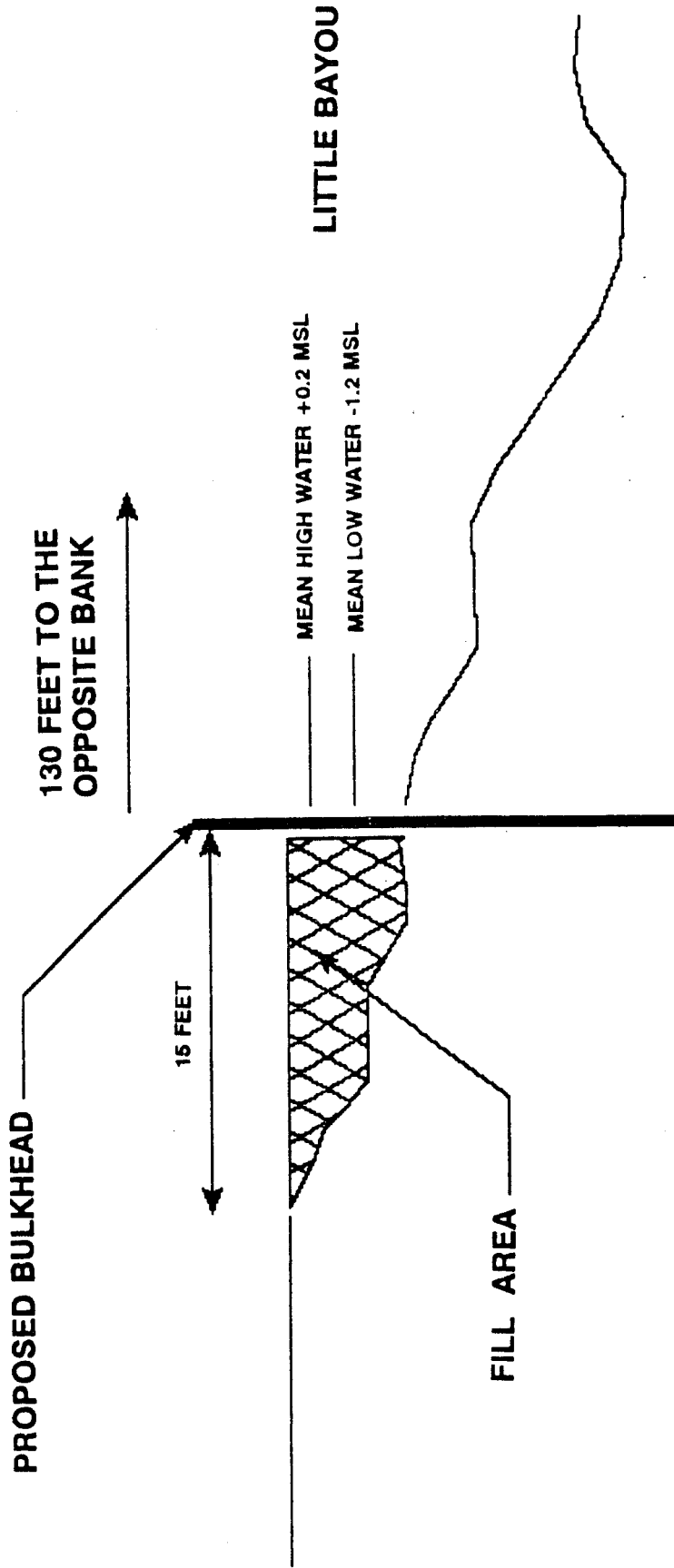
LOT 264

NEIGHBOR'S NAME

NEIGHBOR'S NAME

PROPOSED BULKHEAD & FILL
IN LITTLE BAYOU
AT LITTLE TOWN, LOUISIANA
BY: JANE DOE
SHEET 2 OF 3

SECTION VIEW



APPROXIMATELY 125 CUBIC YARDS OF SAND WILL BE HAULED IN FROM A COMMERCIAL SOURCE TO BE USED AS FILL BEHIND THE PROPOSED BULKHEAD

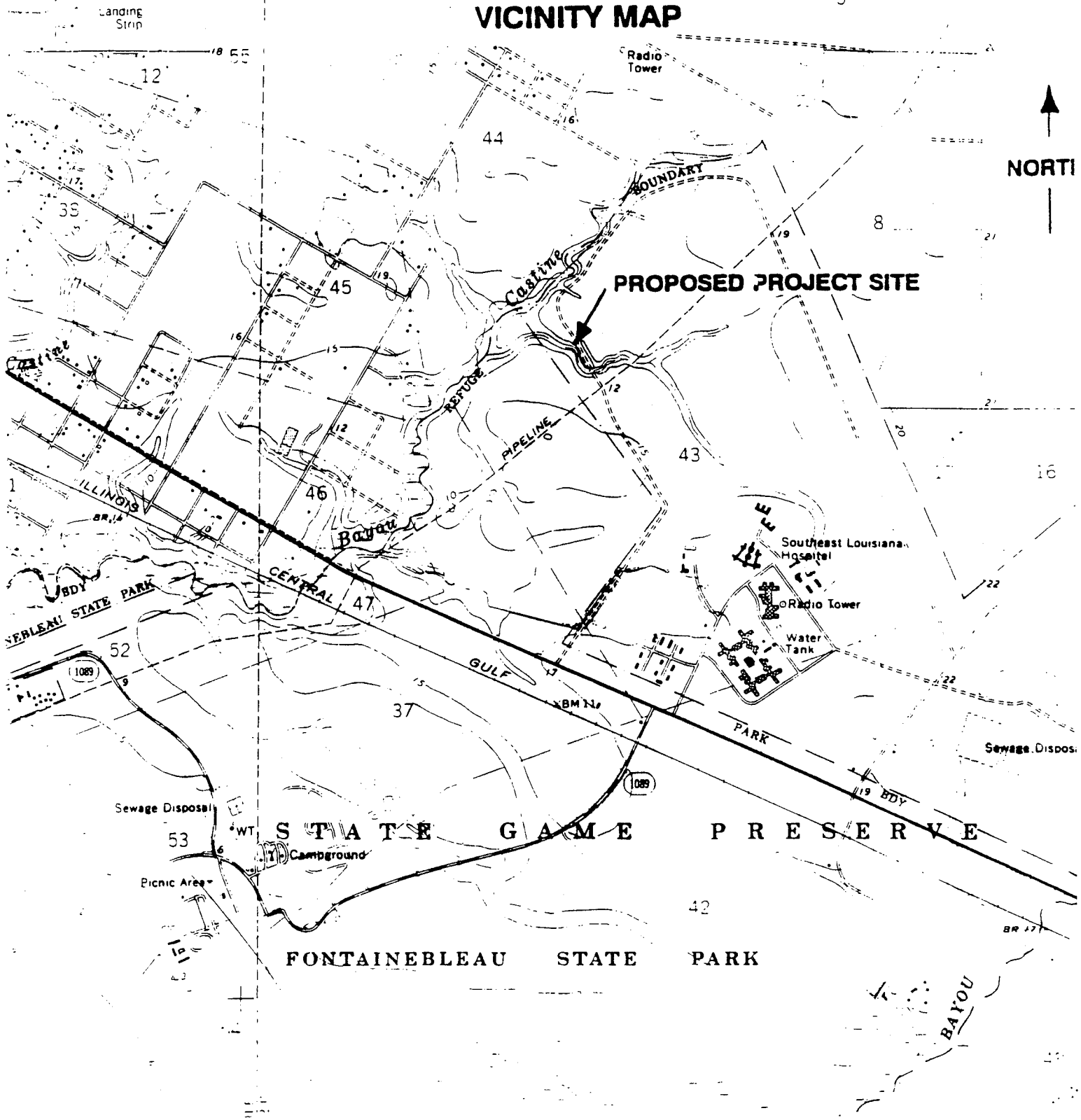
PROPOSED BULKHEAD & FILL
IN LITTLE BAYOU
AT LITTLE TOWN, LOUISIANA

Proposed Bulkhead and Fill Material Dredged On-site

Required Drawings:

- 1. Vicinity Map***
- 2. Plan View***
- 3. Cross Section View***

VICINITY MAP



**PROPOSED BULKHEAD & FILL
IN LITTLE BAYOU
AT LITTLETOWN, LOUISIANA**

PLAN VIEW




FLOW → LITTLE BAYOU

120 FEET

DREDGE AREA

A

PROPOSED BULKHEAD



20 FEET

MEAN LOW WATER

MEAN HIGH WATER

15 FEET

FILL AREA

A

PROPERTY LINE

PROPERTY LINE

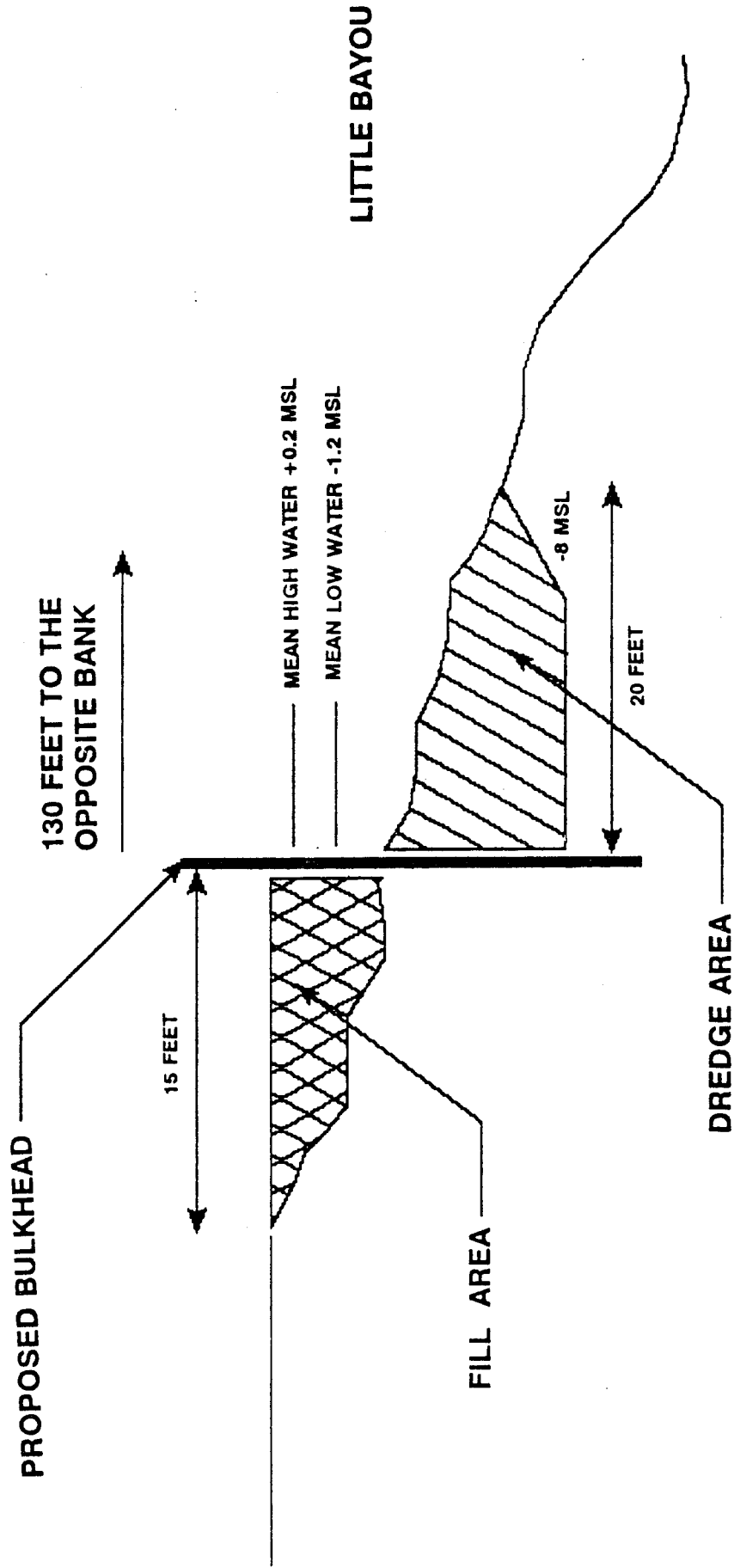
NEIGHBOR'S NAME

LOT 264

NEIGHBOR'S NAME

PROPOSED BULKHEAD & FILL
IN LITTLE BAYOU
AT LITTLE TOWN, LOUISIANA
BY: JANE DOE
SHEET 2 OF 3

SECTION VIEW



APPROXIMATELY 125 CUBIC YARDS OF MATERIAL WILL BE DREDGED AND USED A FILL BEHIND THE PROPOSED BULKHEAD MEAN LOW WATER

PROPOSED BULKHEAD & FILL
IN LITTLE BAYOU
AT LITTLE TOWN, LOUISIANA
BY: JANE DOE
SHEET 3 OF 3