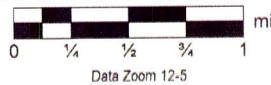


FIGURE 1. VICINITY MAP
 CHARLES MONIOTTE
 PREPARED BY:
HYDRIK
 WETLAND AND GIS CONSULTANTS
 WWW.HYDRIK.COM

MN (0.4° E)



604 W.CHARLES ST.
HAMMOND, LA 7041
985 429 0333

FIGURE 2. 2011 RGB

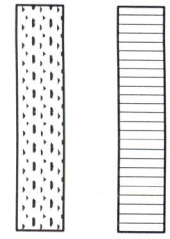
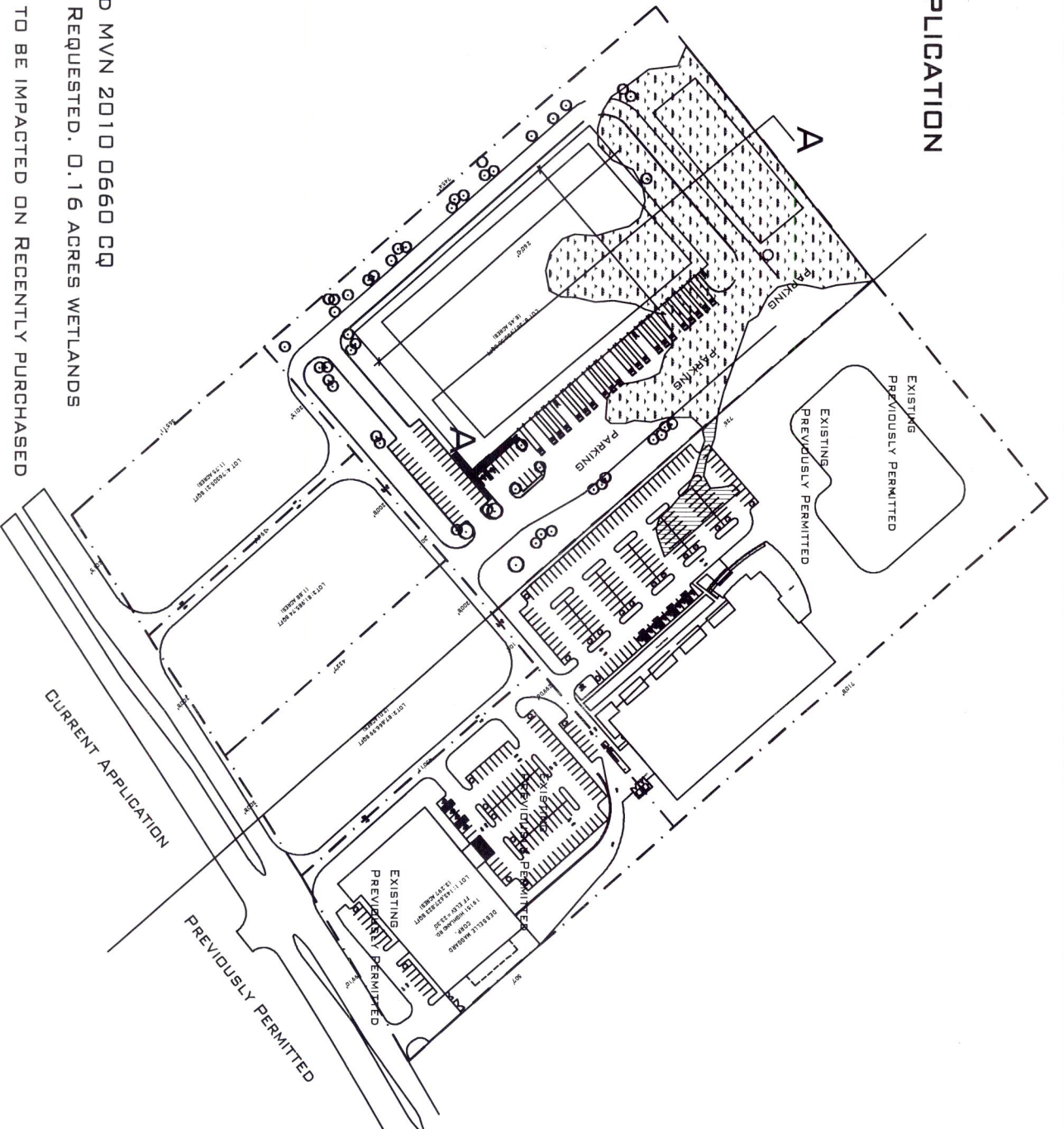
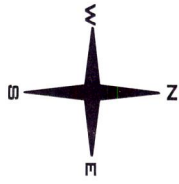
CHARLES MONIOTTE

PREPARED BY:



604 W.CHARLES ST.
HAMMOND, LA 7041
985 429 0333

**MONIOTTE INVESTMENTS
HIGHLAND RD.
SECTION 404 PERMIT APPLICATION**



PREVIOUSLY PERMITTED MVN 2010 0660 CQ
DESIGN MODIFICATION REQUESTED. 0.16 ACRES WETLANDS

ADDITIONAL WETLANDS TO BE IMPACTED ON RECENTLY PURCHASED
TRACT: 2.25 ACRES WETLANDS

WETLAND OVERLAY AND CALCULATIONS BY:



DRAFT DESIGN BY:

**BOYD HOLMES ENGINEERING
INCORPORATED**
BATON ROUGE, LA