

VICINITY PLAN

SCALE: 2000' 1000' 0 2000'

COPIED FROM U.S.C. & G.S. QUADRANGLE
CENTERVILLE & NORTH BEND, LA. 1994

**PROPOSED: FLOOD CONTROL
STRUCTURES**

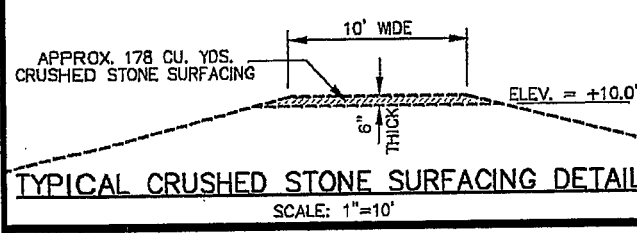
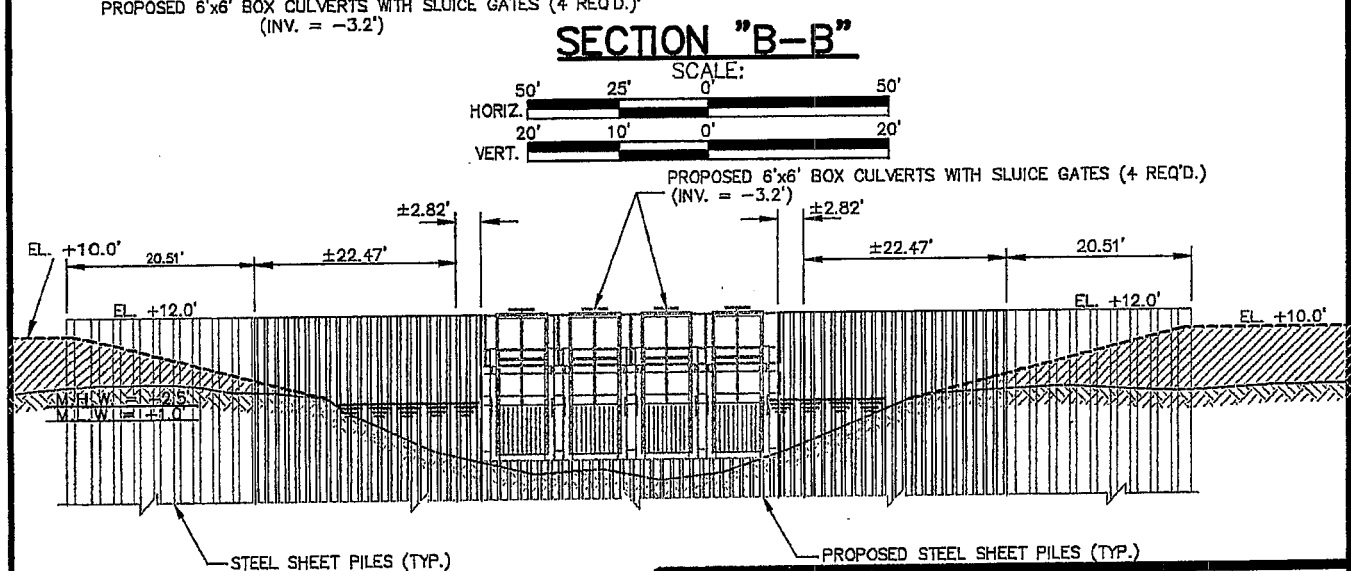
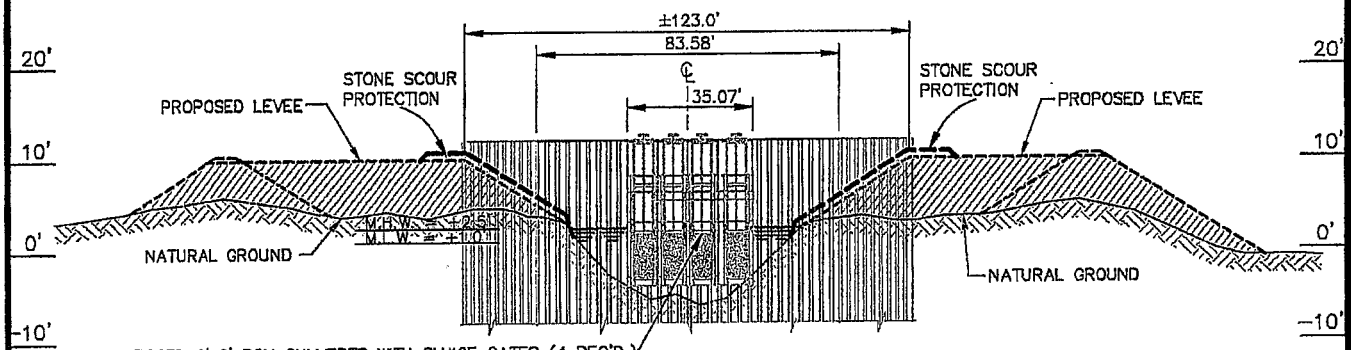
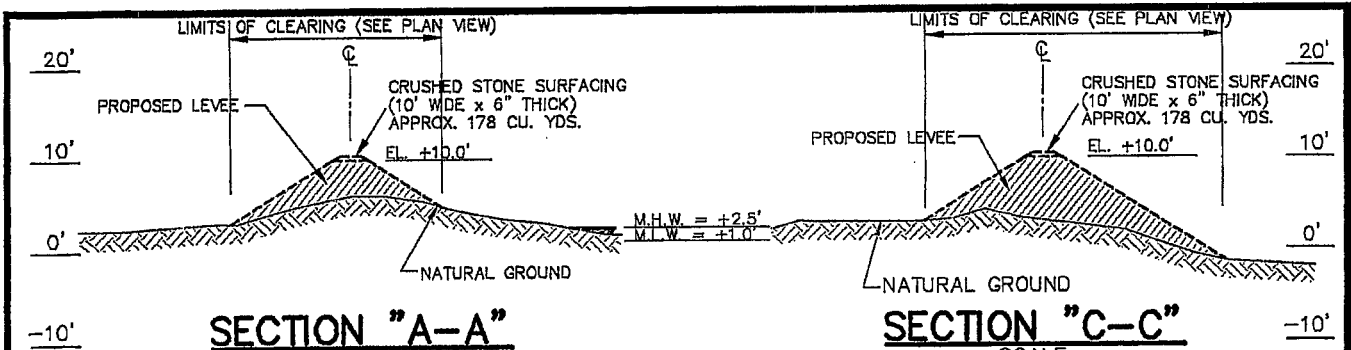
ON: YELLOW BAYOU

**SITUATED IN: SECTION 44, T15S-R10E,
ST. MARY PARISH, LOUISIANA**

**APPLICATION BY: ST. MARY PARISH
LEVEE DISTRICT**

DATE: JUNE 20, 2012

SHEET 1 OF 3



PROPOSED: FLOOD CONTROL STRUCTURES
ON: YELLOW BAYOU
SITUATED IN: SECTION 44, T15S-R10E,
ST. MARY PARISH, LOUISIANA
APPLICATION BY: ST. MARY PARISH
LEVEE DISTRICT
DATE: JUNE 20, 2012
SHEET 3 OF 3