

30°35'0"N

30°35'0"N

Path: K:\Projects\LA\212016 Ward 2 Water District ATF Permitt\Topo_Vicinity Map.mxd



COASTAL ENVIRONMENTS, INC.
BATON ROUGE, LA. 70802 225-383-7455

FIGURE A-1 TOPOGRAPHIC MAP

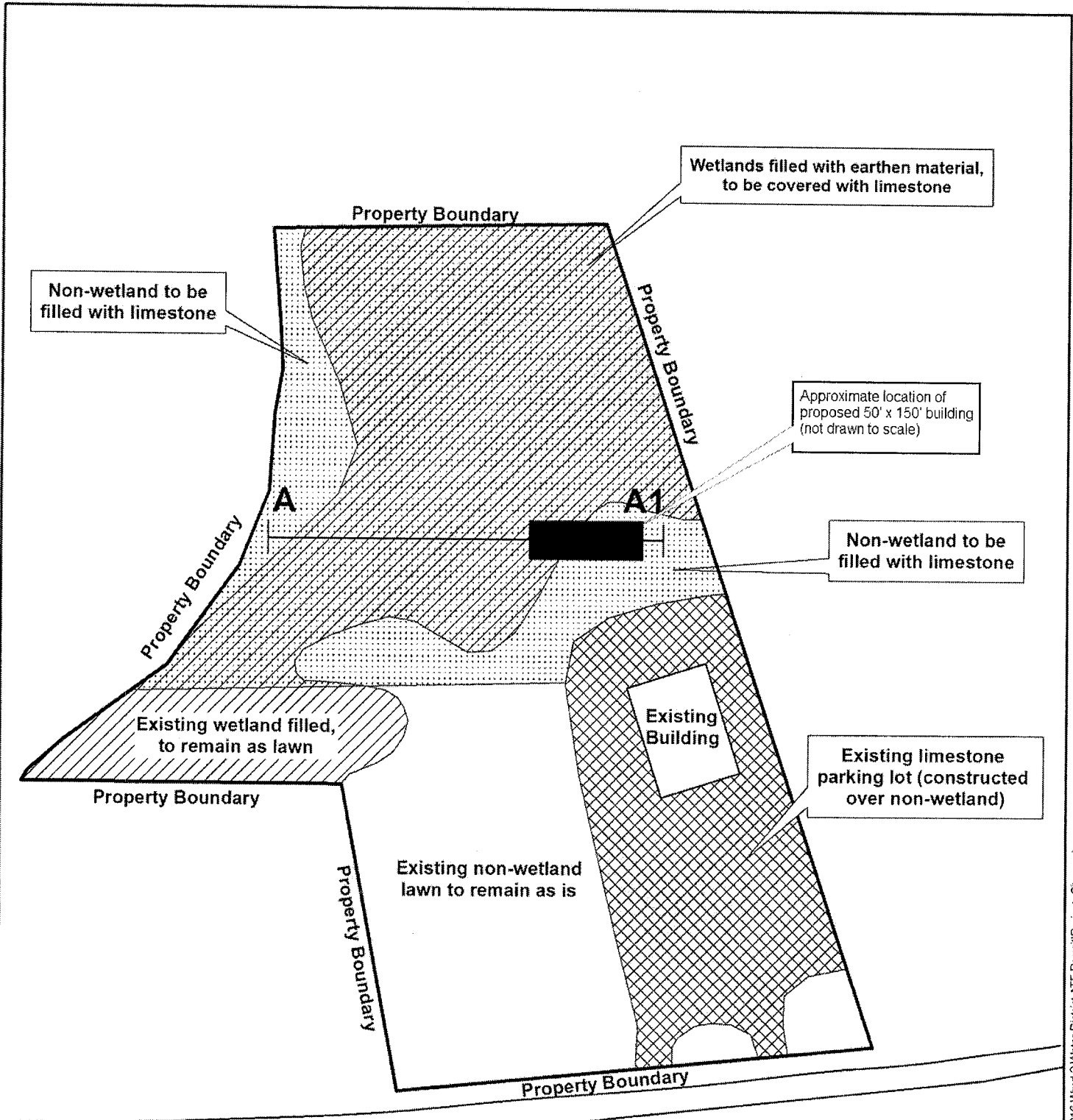
Ward 2 Water District
Livingston Parish, La.



0 0.2 0.4
Miles

Updated: 09/05/2012

Round 9/11/12



LA HWY 1019



Path: K:\Projects\La\212016 Ward 2 Water District ATF Permit\Project_Site.mxd




COASTAL ENVIRONMENTS, INC.
 BATON ROUGE, LA 70802 225-383-7486

**FIGURE A-3
 PROJECT SITE**

Ward 2 Water District
 Livingston Parish, La.


- Existing limestone
- Wetland (+/- 2.2 acres)
- Proposed limestone
- Property Site



Updated 09/18/2012

A

A'




Approximate location of proposed
50' x 150' building (not drawn to scale)



= Wetlands filled

- Notes:**
1. +/- 6,050 cubic yards of earthen fill material hauled in from off site to fill 2.2-acre former wetland area
 2. +/- 1,400 cubic yards of limestone to be added
 3. +/- 93 cubic yards of concrete slab to be added during construction of proposed building
 4. Drawing not to scale

Cross Section



Coastal Environments, Inc.
1260 Main Street
Baton Rouge, LA 70802
225-383-7455

Application by: Ward 2 Water District, Livingston Parish, LA
Purpose: After-the-fact Permit Application for unauthorized fill
Date: May 9, 2012, Revised September 18, 2012