

VICINITY MAP


**PORT OF IBERIA
PROPOSED SLIP EXPANSION
SECTIONS 1, 2, 23, 24, and 25, T13S-R6E
IBERIA PARISH, LOUISIANA**

Date:	06/15/12	Drawn By:	CDL	Sheet No.:	1 of 5
Scale:	1"=5000'	Approved By:	GPL	File No.:	145890

Revisions	
Revision No.:	Date:
1	06/27/12
2	10/05/12

Notes:
 revised section c
 revised planview

Shaw® Shaw Coastal, Inc.
 197 Elysiian Drive, Houma, LA 70363



PLAN VIEW




**PORT OF IBERIA
PROPOSED SLIP EXPANSION
SECTIONS 1, 2, 23, 24, and 25, T13S-R6E
IBERIA PARISH, LOUISIANA**

Date:	06/15/12	Drawn By:	CDL	Sheet No.:	2 OF 5
Scale:	1"=700'	Approved By:	GPL	File No.:	145690

Revisions	
Revision No.:	Date:
1	06/27/12
2	10/05/12

Notes:
revised planview & section
revised planview






Shaw® Shaw Coastal, Inc.
197 Elvysian Drive, Houma, LA 70363



PLAN VIEW


**PORT OF IBERIA
PROPOSED SLIP EXPANSION
SECTIONS 1, 2, 23, 24, and 25, T13S-R6E
IBERIA PARISH, LOUISIANA**

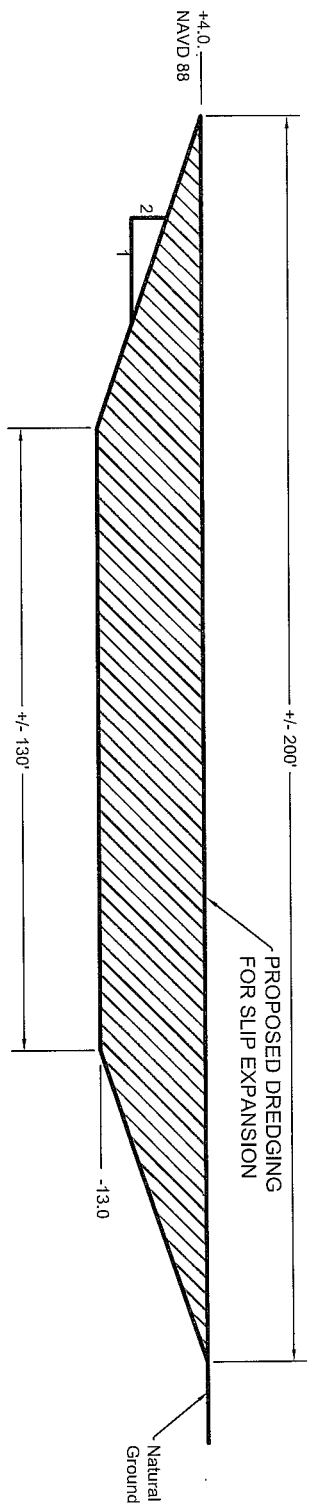
Legend

	Dredging Existing Slip C-8
	Proposed Slip Extension
	Channel Bottom (+/- 130')
	Centerline
	Disposal

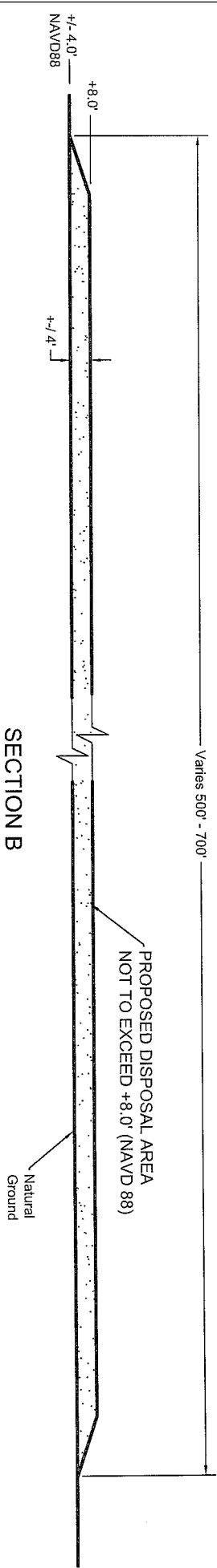
Date:	06/15/12	Drawn By:	CDL	Sheet No.:	3 OF 5
Scale:	1"=700'	Approved By:	GPL	File No.:	145690

Revisions		
Revision No.:	Date:	Notes:
1	06/27/12	revised planview & sections
2	10/05/12	revised planview





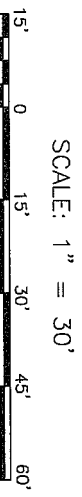
SECTION A



SECTION B

APPROXIMATELY 760,000 CUBIC YARDS OF MATERIAL WILL BE DREDGED TO CREATE THE SLIP EXPANSION. APPROXIMATELY 3,200 CUBIC YARDS OF RIP RAP WILL BE PLACED ALONG A PORTION OF THE BANKLINE. THE MATERIAL WILL BE PLACED ADJACENT TO THE SLIP NOT TO EXCEED A HEIGHT OF +8.0' NAVD 88. NO WETLANDS WILL BE IMPACTED BY THIS ACTIVITY.

TYPICAL SECTIONS

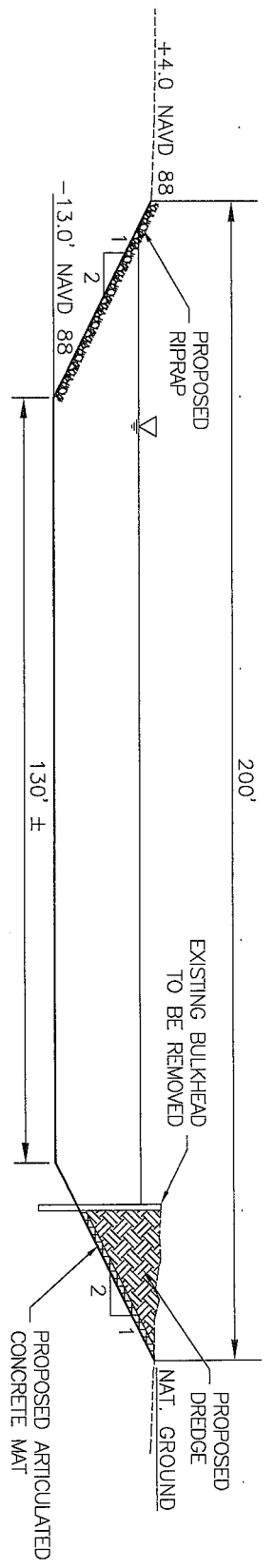


SCALE: 1" = 30'

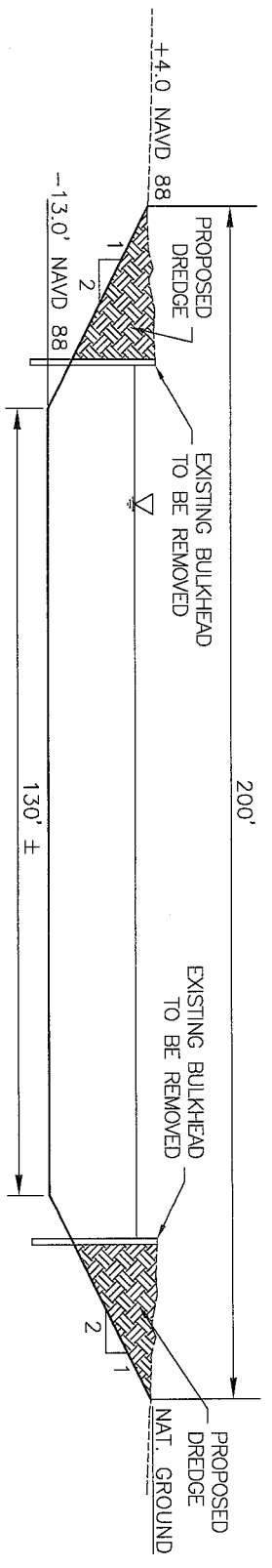
**PORT OF IBERIA
PROPOSED SLIP EXPANSION
SECTION 1, 2, 23, 24, and 25, T13S-R6E
IBERIA PARISH, LOUISIANA**

Date:	06/15/12	Drawn By:	CDL	Sheet No.:	4 of 5
Scale:	1" = 30'	Approved By:	GPL	File No.:	145690

No.	Revisions:	Date:
1		06/27/12
2		10/05/12



SECTION C



SECTION D



PORT OF IBERIA
 PROPOSED SLIP EXPANSION
 SECTIONS 1, 2, 23, 24, AND 25, T13S-R6E
 IBERIA PARISH, LOUISIANA

Date:	06/15/12	Drawn By:	GPL	Sheet No.:	5 of 5	No.:	1	Revisions:	Date:	06/27/12
Scale:	xx	Approved By:	GPL	File No.:	145690		2		Date:	10/05/12

