


FINAL State/Territory Inventory Report

**NATIONAL GUARD BUREAU
NON-DEPARTMENT OF DEFENSE OWNED
NON-OPERATIONAL DEFENSE SITES
INVENTORY**

NEBRASKA



Prepared for:



**Nebraska Army National Guard,
National Guard Bureau,
U.S. Army Environmental Command, and
U.S. Army Corps of Engineers, Omaha**

Prepared by:

**EA Engineering, Science, and Technology, Inc
15 Loveton Circle
Sparks, Maryland**

February 2009



EXECUTIVE SUMMARY

Purpose of the Inventory

The Nebraska Army National Guard (NEARNG) Non-Department of Defense Owned, Non-Operational, Defense Sites (NDNODS) Inventory is being completed in accordance with the requirements set forth by the National Defense Authorization Act of Fiscal Year 2002 in which Congress directed the Department of Defense to develop an inventory of military ranges and defense sites that are known or suspected to contain munitions constituents (MC) and munitions and explosives of concern (MEC) (including unexploded ordnance [UXO], discarded military munitions [DMM], and MC present in high enough concentrations to pose an explosive hazard).

By letter dated 3 August 2005, the United States Army Office of the Assistant Secretary (Installations and Environment) approved the use of funds from the Environmental Restoration, Army account to develop an inventory and implement the Munitions Response Site Prioritization Protocol (MRSPP). The primary goals of the National Guard Bureau (NGB) NDNODS Inventory are to:

- Collect specific information required per 10 United States Code 2710 at each Munitions Response Site (MRS) and
- Develop the draft MRSPP for each MRS identified.

The inventory encompasses land and water areas where the State Army National Guard (ARNG) may have trained, controlled, or otherwise used military munitions in the past. The inventory is being completed to establish a comprehensive list and to understand the potential liability associated with NDNODS by identifying defense sites that may require cleanup for MEC and/or MC. Future response actions or cleanups, as needed, generally will follow the Comprehensive Environmental Response Compensation and Liability Act and the National Contingency Plan process.

Purpose of the Inventory Report

The NEARNG NDNODS Inventory Report (Final) presents the results of the inventory. The Report findings were compiled primarily through an archive search (national, state, and local level), general internet search, review of Joint Forces Headquarters (JFHQ) - Nebraska records, interviews of personnel at, or involved with the NEARNG and/or NDNODS, and a state-wide site visit conducted from 23 October 2007 to 26 October 2007 and from 12 May 2008 to 15 May 2008.

The NEARNG NDNODS Inventory Report includes the following items:

- Map depicting the locations of all eligible NDNODS and their associated MRSs
- Maps depicting all MRSs
- Description of NGB NDNODS Inventory Data Requirements - Site Information, UXO Liability and Future Assessment, and Stewardship for each NDNODS and associated MRS presented in both summary and tabular formats
- Ineligible Site Table and supporting documentation listing sites that were evaluated during the NDNODS Inventory and determined to be ineligible
- Spatial Data Standards Facilities Infrastructure and Environment compliant geographical information system files and data files in American Standard Code for Information Interchange (ASCII) format to be provided as a separate electronic deliverable

In addition, a Draft MRSPP is provided as a separate deliverable with the Report.

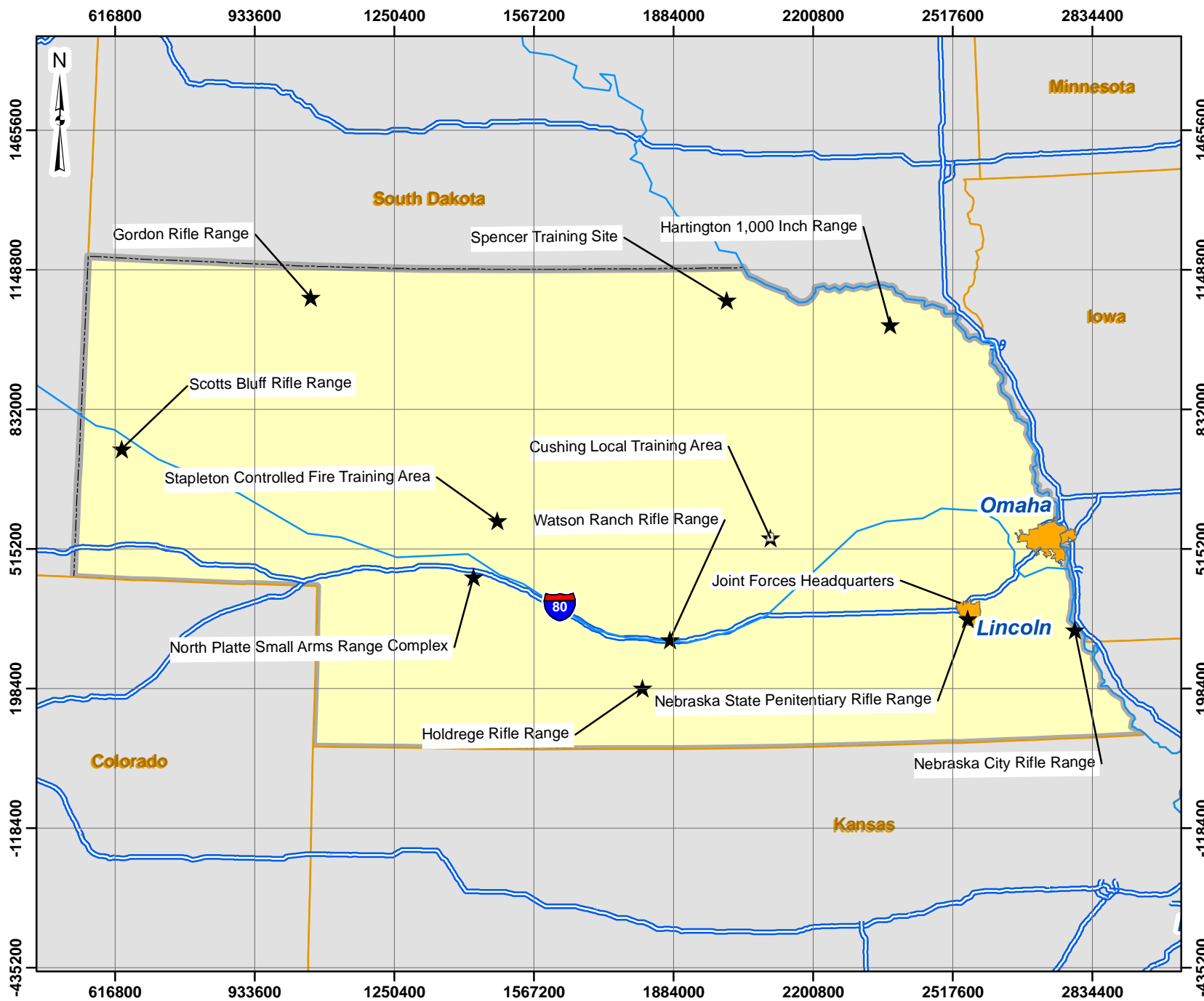
Summary of Results

Table ES-1: Nebraska NDNODS Inventory Summary						
NDNODS	MRS Name	MRS Number	Status (Closed or Transferred)	Total MRS Area (Acres)	Owner	Munitions
Cushing Local Training Area	Cushing LTA	RRNE000001	Transferred	5,968	Private	Pyrotechnics, Small Arms Blanks, Riot Control Agents
Gordon Rifle Range	Gordon Rifle Range	RRNE000002	Transferred	22	Private	Small Arms
Hartington 1,000 Inch Range	Hartington 1,000 Inch Range	RRNE000003	Transferred	1	Private	Small Arms
Holdrege Rifle Range	Holdrege Rifle Range	RRNE000004	Transferred	2	Private	Small Arms
Nebraska City Rifle Range	Nebraska City Rifle Range	RRNE000005	Transferred	16	Private	Small Arms
Nebraska State Penitentiary Rifle Range	Nebraska State Penitentiary Rifle Range	RRNE000006	Transferred	0	State	Small Arms
North Platte Small Arms Range Complex	North Platte Small Arms Range Complex	RRNE000007	Transferred	4	State	Small Arms
Scotts Bluff Rifle Range	Scotts Bluff Rifle Ranges	RRNE000008	Transferred	3	State	Small Arms
Spencer Training Site	Spencer Training Site	RRNE000009	Transferred	1,100	Private	Flares, Signals, Simulators, or Screening Smoke (other than white phosphorous)
Stapleton Controlled Fire Training Area	Stapleton Controlled Fire Training Area	RRNE000010	Transferred	124	Private	Medium Caliber (20mm, 25mm, 30mm), Practice
Watson Ranch Rifle Range	Watson Ranch Rifle Range	RRNE000011	Transferred	1,753	Private	Small Arms

Non-Department of Defense Owned Non-Operational Defense Sites (NDNODS) Inventory

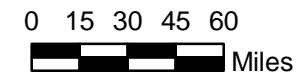


Nebraska MRS Map ES-1



Legend

- Interstate Highway
- Rivers
- Eligible Site



Disclaimer:
The data shown is not a legally recorded map survey. Users should consider original scale, collection methods, and currency of data, so as not to misinterpret the data.

Users of this data are hereby notified that the source information represented should be consulted for verification.



Data Sources:
ESRI, StreetMap, 2006

Date:.....February 2009
Prepared By:EA Engineering, Science, and Technology
Edition:.....Final
Contract No.:W912DR-08-P-0154