


FINAL State/Territory Inventory Report

**NATIONAL GUARD BUREAU
NON-DEPARTMENT OF DEFENSE OWNED
NON-OPERATIONAL DEFENSE SITES
INVENTORY**

IDAHO



Prepared for:



**Idaho Army National Guard,
National Guard Bureau,
U.S. Army Environmental Command, and
U.S. Army Corps of Engineers, Sacramento**

Prepared by:

**EA Engineering, Science, and Technology Inc.
15 Loveton Circle
Sparks, MD 21152**

April 2009



EXECUTIVE SUMMARY

Purpose of the Inventory

The Idaho Army National Guard (IDARNG) Non-Department of Defense Owned, Non-Operational, Defense Sites (NDNODS) Inventory is being completed in accordance with the requirements set forth by the National Defense Authorization Act of Fiscal Year 2002 in which Congress directed the Department of Defense to develop an inventory of military ranges and defense sites that are known or suspected to contain munitions constituents (MC) and munitions and explosives of concern (MEC) (including unexploded ordnance [UXO], discarded military munitions [DMM], and MC present in high enough concentrations to pose an explosive hazard).

By letter dated 3 August 2005, the United States Army Office of the Assistant Secretary (Installations and Environment) approved the use of funds from the Environmental Restoration, Army account to develop an inventory and implement the Munitions Response Site Prioritization Protocol (MRSPP). The primary goals of the National Guard Bureau (NGB) NDNODS Inventory are to:

- Collect specific information required per 10 United States Code 2710 at each Munitions Response Site (MRS) and
- Develop the draft MRSPP for each MRS identified.

The inventory encompasses land and water areas where the State Army National Guard (ARNG) may have trained, controlled, or otherwise used military munitions in the past. The inventory is being completed to establish a comprehensive list and to understand the potential liability associated with NDNODS by identifying defense sites that may require cleanup for MEC and/or MC. Future response actions or cleanups, as needed, generally will follow the Comprehensive Environmental Response Compensation and Liability Act and the National Contingency Plan process.

Purpose of the Inventory Report

The Idaho NDNODS Inventory Report (Final with Addendum) presents the results of the inventory. The Report findings were compiled primarily through an archive search (national, state, and local level), general internet search, review of Joint Forces Headquarters - Idaho records, interviews of personnel at, or involved with the Idaho ARNG and/or NDNODS, a Research Site Visit was conducted from 12 May 2008 through 23 May 2008, and field activities were conducted from 19 August 2008 through 22 August 2008 and from 10 January 2009 through 11 January 2009.

The IDARNG NDNODS Inventory Report includes the following items:

- Map depicting the locations of all eligible NDNODS and their associated MRSs
- Maps depicting all MRSs
- Description of NGB NDNODS Inventory Data Requirements - Site Information, UXO Liability and Future Assessment, and Stewardship for each NDNODS and associated MRS presented in both summary and tabular formats
- Ineligible Site Table and supporting documentation listing sites that were evaluated during the NDNODS Inventory and determined to be ineligible
- Spatial Data Standards Facilities Infrastructure and Environment compliant geographical information system files and data files in American Standard Code for Information Interchange (ASCII) format to be provided as a separate electronic deliverable

In addition, a Draft MRSPP is provided as a separate deliverable with the Report.

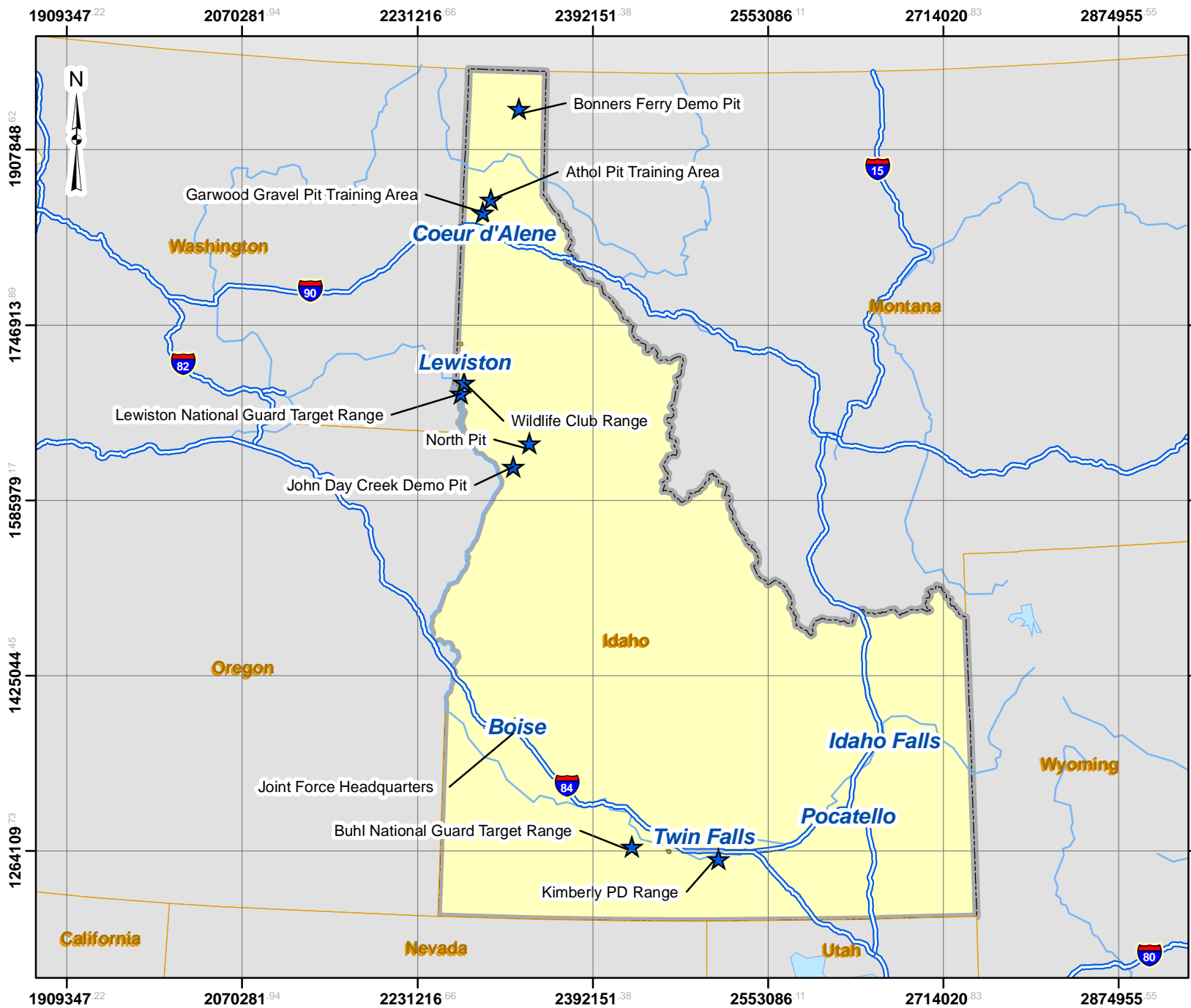
Summary of Results

Table ES-1: Idaho NDNODS Inventory Summary						
NDNODS	MRS Name	MRS Number	Status (Closed or Transferred)	Total MRS Area (Acres)	Owner	Munitions
Athol Pit Training Area	Athol Pit	RRID000001	Transferred	5	Local Government	Demolition Materials;Small Arms
Buhl NGTR	Buhl NGTR	RRID000006	Transferred	160	Federal	Small Arms
Garwood Gravel Pit Training Area	Garwood Gravel Pit	RRID000002	Transferred	36	State	Demolition Materials;Pyrotechnics
Lewiston NGTR	Lewiston NGTR	RRID000003	Transferred	3	Private	Small Arms
Wildlife Club Range	Wildlife Club Range	RRID000005	Transferred	4	State	Small Arms
Bonnors Ferry Demolition Pit	Bonnors Ferry Demolition Pit	RRID000007	Transferred	4	Private	Demolition Materials;Detonators;Blasting Caps, Fuzes, Boosters, or Bursters;Landmine, practice (with spotting charges);Military Dynamite
Grangeville North Demolition Pit	Grangeville North Demolition Pit	RRID000008	Transferred	2	Commercial	Demolition Materials;Detonators;Blasting Caps, Fuzes, Boosters, or Bursters
John Day Creek Demolition Pit	John Day Creek Demolition Pit	RRID000009	Transferred	11	Commercial	Demolition Materials;Detonators;Blasting Caps, Fuzes, Boosters, or Bursters
Kimberly Police Range	Kimberly Police Range	RRID000010	Transferred	1	Private	Small Arms;Small Arms (complete rounds)

Non-Department of Defense Owned Non-Operational Defense Sites (NDNODS) Inventory



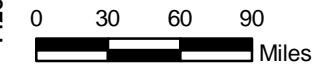
**Idaho
MRS Map
Figure ES-1**



- Legend**
- ★ Eligible Site
 - Interstate Highway
 - ~ River
 - Water Body

Disclaimer:
The data shown is not a legally recorded map survey. Users should consider original scale, collection methods, and currency of data, so as not to misinterpret the data.

Users of this data are hereby notified that the source information represented should be consulted for verification.



Data Source:
ESRI, Streetmap, 2006

Date:.....January 2010
Prepared By:.....EA Engineering, Science, and Technology
Edition:.....Final
Contract No.:..W912DR-08-P-1054