CURRENT HOUSING REPORTS H-170-77-8

Annual Housing Survey: 1977

Memphis, Tenn. - Ark.

Standard Metropolitan Statistical Area

Housing Characteristics for Selected Metropolitan Areas

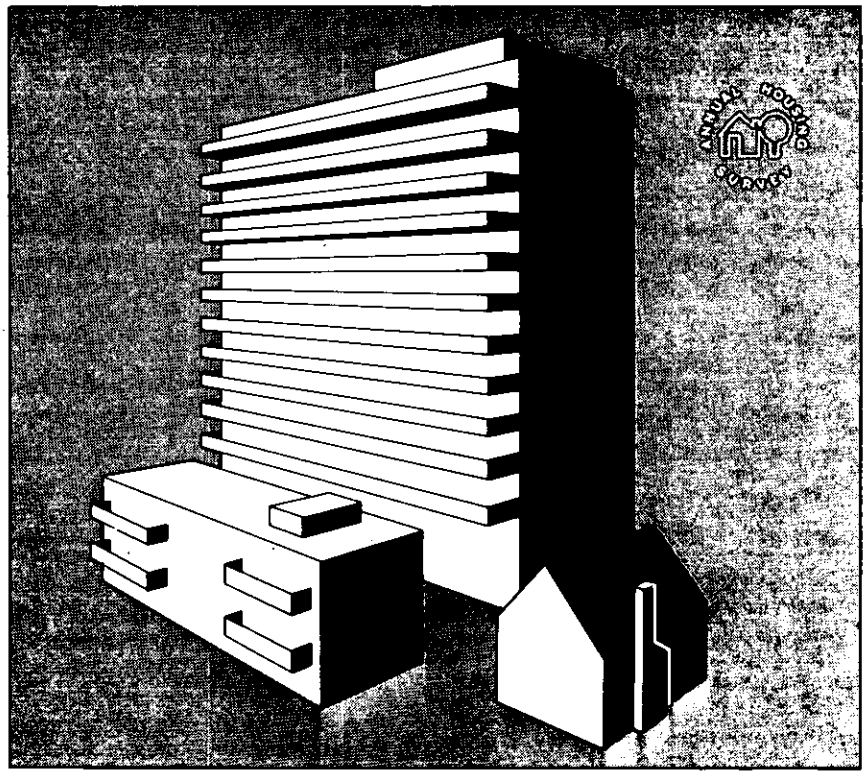

U.S. Department of Commerce
Philip M. Klutznick, Secretary
Luther H. Hodges, Jr., Deputy Secretary
Courtenay M. Slater, Chief Economist
BUREAU OF THE CENSUS
Vincent P. Barabba, Director

U.S. Department of Housing and Urban Development
Moon Landrieu, Secretary
Donna E. Shalala, Assistant Secretary for Policy Development and Research

Issued August 1980

Preface and Acknowledgments

U.S. Department of Commerce
BUREAU OF THE CENSUS

Vincent P. Barabba,
Director

Daniel B. Levine,
Deputy Director

George E. Hall,
Associate Director for
Demographic Fields

Arthur F. Young,
Chief, Housing Division

U.S. Department of Housing and Urban Development

Donna E. Shalala,
Assistant Secretary for Policy
Development and Research

Elizabeth Roistacher,
Deputy Assistant Secretary
for Economic Affairs

Duane T. McGough,
Director, Housing and Demographic
Analysis Division

This report presents data from the Annual Housing Survey, which was sponsored by the U.S. Department of Housing and Urban Development and conducted by the U.S. Bureau of the Census. It was prepared primarily under the direction of Duane T. McGough, Director, Housing and Demographic Analysis Division, Department of Housing and Urban Development, and Arthur F. Young, Chief, Housing Division, Bureau of the Census.

Duane T. McGough, assisted by David Yentis, Connie Casey, John Sneed, and Ken Wieand, was responsible for overseeing the Annual Housing Survey and the resultant report, on behalf of the Department of Housing and Urban Development.

Within the Bureau of the Census, this report was developed in the Housing Division. It was prepared, under the supervision of Leonard J. Norry, Assistant Division Chief, by Edward D. Montfort, Chief, Current Surveys Branch, assisted by Jane S. Maynard and Paul P. Harple, Jr. Specific activities related to data collection procedures, statistical presentation, organization of the report, and preparation of text materials were performed by Edward Cary Bean, Jr., Susan Bush, Mary C. Carroll, Margaret W. Harper, Stuart M. Kaufman, Richard G. Kreinsen, Katherine L. Marshall, Josephine Ruffin, Georgina Torres, Barbara Williams, and Jeanne M. Woodward. Important contributions were made by Elmo E. Beach in the planning and coordination of the survey.

The operational aspects of the Annual Housing Survey were coordinated by the Demographic Surveys Division, under the direction of Earle J. Gerson, Chief, by Stanley Greene, Assistant Division Chief, and Edward F. Knowles, assisted by Carrol B. Kindel, Maria A. Mochulski, Al Episcopo, Gregory Wells, and Fabian Sanchez. Systems and processing procedures were performed under the direction of Barry M. Cohen, Assistant Division Chief. The computer programming and processing were performed under the supervision of D. Richard Bartlett, assisted by Merritt P. Woodard, Stephen T. Phillips, Nathan P. Call, Linda D. Burgess, and James E. Dallmann. Leonard Goldberg, assisted by David B. Lipscomb, Mary L. Campbell, Robert Smith, Jr., and Eleanor H. Cooper, was responsible for the clerical and keying procedures and scheduling.

The planning of sample design, weighting, and computation of sampling variances and standard errors was developed in the Statistical Methods Division, under the supervision of Charles Jones, Chief, and Gary Shapiro, Assistant Division Chief, by Dennis Schwanz, Carol Mylet, Deborah Lorah, and Charles Wolters. Implementation of the sample selection and preparation of sample controls were performed under the supervision of Robert T. O'Reagan, Assistant Division Chief, by Leonard Baer, Jerome Roth, Florence Hochstadter, David Diskin, Susan Dellinger, Christine Jorgensen, Duane Hybertson, David Kriegman, and Patricia Clark (Data Preparation Division, Jeffersonville, Ind.). The preparation of field sample control and reinterview procedures was performed, under the supervision of Robert T. O'Reagan, by Irene Montie, John Paletta, Edison Gore, and Richard Frazier. Reinterview design and analysis were conducted under the supervision of Irwin Schreiner. Coverage improvement procedures were developed by David Bateman and implemented, under the supervision of Robert T. O'Reagan, by Irene Montie, Michael Tenebaum, Jay Casselberry, Leonard Baer, Jerome Roth, David Diskin, David Kriegman, Duane Hybertson, and Susan Heskamp (Data Preparation Division, Jeffersonville, Ind.).

Data collection activities were administered by the Field Division, under the supervision of Curtis T. Hill, Chief, by Forrest P. Cawley, Jr., Assistant Division Chief, Darren F. Althouse, and Kenneth A. Frail, as well as Rex L. Pullin, Director of the Bureau's Kansas City Regional Office.

Clerical processing of the questionnaires was performed in the Data Preparation Division, under the direction of Don L. Adams, Chief, by Patricia Clark and Kurt Legait.

Within the Publications Services Division, many individuals made significant contributions in the areas of publication planning and design, editorial review, composition, and printing procurement.

Suggested Citation

U.S. Department of Commerce,
U.S. Bureau of the Census
Current Housing Reports
H-170-77-8
Memphis, Tenn.-Ark., SMSA
Housing Characteristics for Selected Metropolitan Areas
Annual Housing Survey: 1977
U.S. Department of Housing and Urban Development, Sponsor
U.S. Government Printing Office
Washington, D.C., 1980

For sale by Superintendent of Documents, U.S. Government Printing Office, Washington, D.C. 20402, or any U.S. Department of Commerce district office. Postage stamps not acceptable; currency submitted at sender's risk. Remittances from foreign countries must be by international money order or by draft on a U.S. bank.

List of Reports from the Annual Housing Survey—National Sample

Series H-150-77

A	General Housing Characteristics for the United States and Regions: 1977
B	Indicators of Housing and Neighborhood Quality for the United States and Regions: 1977
C	Financial Characteristics of the Housing Inventory for the United States and Regions: 1977
D	Housing Characteristics of Recent Movers for the United States and Regions: 1977
E	Urban and Rural Housing Characteristics for the United States and Regions: 1977
F	Financial Characteristics by Indicators of Housing and Neighborhood Quality for the United States and Regions: 1977

Contents

Memphis, Tenn.-Ark.

Standard Metropolitan Statistical Area

Maps

Standard Metropolitan Statistical Areas: 1970 X

The State—Counties, Standard Metropolitan Statistical Areas, and Selected Places XII

Standard Metropolitan Statistical Area XIII

Introduction

XV

List of Tables

Table				Page		
SMSA Total	In Central Cities	Not in Central Cities		SMSA Total	In Central Cities	Not in Central Cities
			Part A			
			All Races			
A-1	B-1	C-1	Characteristics of the Housing Inventory: 1977, 1974, and 1970	A-01	A-19	A-37
A-2	B-2	C-2	Financial Characteristics of the Housing Inventory: 1977, 1974, and 1970	A-05	A-23	A-41
A-3	B-3	C-3	Selected Housing Characteristics of New Construction Units: 1977	A-07	A-25	A-43
A-4	B-4	C-4	1974 Characteristics of Housing Units Removed From the Inventory: 1977	A-11	A-29	A-47
			Black—With Black Household Head			
A-5	B-5	C-5	Characteristics of Owner- and Renter-Occupied Housing Units: 1977, 1974, and 1970	A-14	A-32	A-50
A-6	B-6	C-6	Financial Characteristics of Housing Units: 1977, 1974, and 1970	A-17	A-35	A-53
			Spanish Origin—With Household Head of Spanish Origin			
A-7	B-7	C-7	Characteristics of Owner- and Renter-Occupied Housing Units: 1977, 1974, and 1970	A-18	A-36	A-54
A-8	B-8	C-8	Financial Characteristics of Housing Units: 1977, 1974, and 1970	A-18	A-36	A-54
			Part B			
			All Races—For Owner- and Renter-Occupied Housing Units			
A-1	B-1	C-1	Occupancy and Utilization Characteristics and Services Available: 1977	B-01	B-19	B-37
A-2	B-2	C-2	Selected Structural Characteristics by Deficiencies: 1977	B-02	B-20	B-38
A-3	B-3	C-3	Failures in Plumbing Facilities and Equipment: 1977	B-04	B-22	B-40
A-4	B-4	C-4	Selected Neighborhood Characteristics: 1977	B-06	B-24	B-42

List of Tables—Continued

Table SMSA Total	Table In Central Cities	Table Not in Central Cities		Page SMSA Total	Page In Central Cities	Page Not in Central Cities
			Part B—Continued			
			Black—For Owner- and Renter-Occupied Housing Units With Black Household Head			
A-5	B-5	C-5	Occupancy and Utilization Characteristics and Services Available: 1977	B-09	B-27	B-45
A-6	B-6	C-6	Selected Structural Characteristics by Deficiencies: 1977	B-10	B-28	B-46
A-7	B-7	C-7	Failures in Plumbing Facilities and Equipment: 1977	B-12	B-30	B-48
A-8	B-8	C-8	Selected Neighborhood Characteristics: 1977	B-14	B-32	B-50
			Spanish Origin—For Owner- and Renter-Occupied Housing Units With Household Head of Spanish Origin			
A-9	B-9	C-9	Occupancy and Utilization Characteristics and Services Available: 1977	B-16	B-34	B-52
A-10	B-10	C-10	Selected Structural Characteristics by Deficiencies: 1977	B-16	B-34	B-52
A-11	B-11	C-11	Failures in Plumbing Facilities and Equipment: 1977	B-16	B-34	B-52
A-12	B-12	C-12	Selected Neighborhood Characteristics: 1977	B-16	B-34	B-52
			Vacant Housing Units			
A-13	B-13	C-13	Selected Characteristics of Year-Round Vacant Housing Units: 1977	B-17	B-35	B-53
			Part C			
			All Races			
A-1	B-1	C-1	Income of Families and Primary Individuals in Owner- and Renter-Occupied Housing Units: 1977	C-01	C-25	C-49
A-2	B-2	C-2	Value of Owner-Occupied Housing Units: 1977	C-06	C-30	C-54
A-3	B-3	C-3	Gross Rent of Renter-Occupied Housing Units: 1977	C-10	C-34	C-58
			Black—With Black Household Head			
A-4	B-4	C-4	Income of Families and Primary Individuals in Owner- and Renter-Occupied Housing Units: 1977	C-13	C-37	C-61
A-5	B-5	C-5	Value of Owner-Occupied Housing Units: 1977	C-18	C-42	C-66
A-6	B-6	C-6	Gross Rent of Renter-Occupied Housing Units: 1977	C-22	C-46	C-70
			Spanish Origin—With Household Head of Spanish Origin			
A-7	B-7	C-7	Income of Families and Primary Individuals in Owner- and Renter-Occupied Housing Units: 1977	C-24	C-48	C-72
A-8	B-8	C-8	Value of Owner-Occupied Housing Units: 1977	C-24	C-48	C-72
A-9	B-9	C-9	Gross Rent of Renter-Occupied Housing Units: 1977	C-24	C-48	C-72

SMSA Total	In Central Cities	Not in Central Cities		SMSA Total	In Central Cities	Not in Central Cities
			Part D			
			All Races			
1			Selected Characteristics of All Occupied Housing Units and of Units Occupied by Recent Movers by Tenure: 1977	D-01		
2			Tenure and Location of Present Unit by Tenure and Location of Previous Unit: 1977	D-04		

List of Tables—Continued

Table		Page
	Part D—Continued	
	All Races—Continued	
3	Tenure, Units in Structure and Location of Present Unit by Tenure and Units in Structure of Previous Unit: 1977	D-05
4	Age of Head, Presence of Persons 65 Years Old and Over, and Location of Present Unit by Tenure of Present and Previous Unit: 1977	D-06
5	Tenure, Number of Bedrooms, and Location of Present Unit by Tenure and Number of Bedrooms of Previous Unit: 1977	D-07
6	Tenure, Plumbing Facilities, and Location of Present Unit by Tenure and Plumbing Facilities of Previous Unit: 1977	D-08
7	Tenure, Persons Per Room, and Location of Present Unit by Tenure and Persons Per Room of Previous Unit: 1977	D-09
8	Value and Location of Present Property by Value of Previous Property: 1977	D-10
9	Gross Rent and Location of Present Unit by Gross Rent of Previous Unit: 1977	D-11
	Black—For Housing Units With Black Household Head	
10	Selected Characteristics of All Occupied Housing Units and of Units Occupied by Recent Movers by Tenure: 1977	D-12
11	Tenure and Location of Present Unit by Tenure and Location of Previous Unit: 1977	D-15
12	Tenure, Units in Structure, and Location of Present Unit by Tenure and Units in Structure of Previous Unit: 1977	D-16
13	Age of Head, Presence of Persons 65 Years Old and Over, and Location of Present Unit by Tenure of Present and Previous Unit: 1977	D-16
14	Tenure, Number of Bedrooms, and Location of Present Unit by Tenure and Number of Bedrooms of Previous Unit: 1977	D-17
15	Tenure, Plumbing Facilities, and Location of Present Unit by Tenure and Plumbing Facilities of Previous Unit: 1977	D-17
16	Tenure, Persons Per Room, and Location of Present Unit by Tenure and Persons Per Room of Previous Unit: 1977	D-18
17	Value and Location of Present Property by Value of Previous Property: 1977	D-18
18	Gross Rent and Location of Present Unit by Gross Rent of Previous Unit: 1977	D-19
	Spanish Origin—For Housing Units With Household Head of Spanish Origin	
19	Selected Characteristics of All Occupied Housing Units and of Units Occupied by Recent Movers by Tenure: 1977	D-19
20	Tenure and Location of Present Unit by Tenure and Location of Previous Unit: 1977	D-19
21	Tenure, Units in Structure, and Location of Present Unit by Tenure and Units in Structure of Previous Unit: 1977	D-19
22	Age of Head, Presence of Persons 65 Years Old and Over, and Location of Present Unit by Tenure of Present and Previous Unit: 1977	D-19

List of Tables—Continued

Table		Page
	Part D—Continued	
	Spanish Origin—For Housing Units With Household Head of Spanish Origin—Continued	SMSA Total / In Central Cities / Not in Central Cities
23	Tenure, Number of Bedrooms, and Location of Present Unit by Tenure and Number of Bedrooms of Previous Unit: 1977	D-19
24	Tenure, Plumbing Facilities, and Location of Present Unit, by Tenure and Plumbing Facilities of Previous Unit: 1977	D-19
25	Tenure, Persons Per Room, and Location of Present Unit by Tenure and Persons Per Room of Previous Unit: 1977	D-19
26	Value and Location of Present Property by Value of Previous Property: 1977	D-19
27	Gross Rent and Location of Present Unit by Gross Rent of Previous Unit: 1977	D-19

SMSA Total	In Central Cities	Not in Central Cities	**Part F**	SMSA Total	In Central Cities	Not in Central Cities
			All Races			
A-1	B-1	C-1	Income of Families and Primary Individuals by Tenure and Occupancy and Utilization Characteristics, and Services Available: 1977	F-01	F-49	F-97
A-2	B-2	C-2	Income of Families and Primary Individuals by Tenure and Deficiencies in Selected Structural Characteristics: 1977	F-02	F-50	F-98
A-3	B-3	C-3	Income of Families and Primary Individuals by Tenure and Failures in Plumbing Facilities and Equipment: 1977	F-05	F-53	F-101
A-4	B-4	C-4	Income of Families and Primary Individuals by Tenure and Selected Neighborhood Characteristics: 1977	F-07	F-55	F-103
A-5	B-5	C-5	Value of Owner-Occupied Housing Units by Occupancy and Utilization Characteristics and Services Available: 1977	F-12	F-60	F-108
A-6	B-6	C-6	Value of Owner-Occupied Housing Units by Deficiencies in Selected Structural Characteristics: 1977	F-13	F-61	F-109
A-7	B-7	C-7	Value of Owner-Occupied Housing Units by Failures in Plumbing Facilities and Equipment: 1977	F-14	F-62	F-110
A-8	B-8	C-8	Value of Owner-Occupied Housing Units by Selected Neighborhood Characteristics: 1977	F-15	F-63	F-111
A-9	B-9	C-9	Gross Rent of Renter-Occupied Housing Units by Occupancy and Utilization Characteristics and Services Available: 1977	F-18	F-66	F-114
A-10	B-10	C-10	Gross Rent of Renter-Occupied Housing Units by Deficiencies in Selected Structural Characteristics: 1977	F-19	F-67	F-115
A-11	B-11	C-11	Gross Rent of Renter-Occupied Housing Units by Failures in Plumbing Facilities and Equipment: 1977	F-20	F-68	F-116
A-12	B-12	C-12	Gross Rent of Renter-Occupied Housing Units by Selected Neighborhood Characteristics: 1977	F-22	F-70	F-118
			Black—With Black Household Head			
A-13	B-13	C-13	Income of Families and Primary Individuals by Tenure and Occupancy and Utilization Characteristics, and Services Available: 1977	F-25	F-73	F-121

List of Tables—Continued

Table SMSA Total	In Central Cities	Not in Central Cities		Page SMSA Total	In Central Cities	Not in Central Cities
			Part F—Continued			
			Black—With Black Household Head—Continued			
A-14	B-14	C-14	Income of Families and Primary Individuals by Tenure and Deficiencies in Selected Structural Characteristics: 1977	F-26	F-74	F-122
A-15	B-15	C-15	Income of Families and Primary Individuals by Tenure and Failures in Plumbing Facilities and Equipment: 1977	F-29	F-77	F-125
A-16	B-16	C-16	Income of Families and Primary Individuals by Tenure and Selected Neighborhood Characteristics: 1977	F-31	F-79	F-127
A-17	B-17	C-17	Value of Owner-Occupied Housing Units by Occupancy and Utilization Characteristics and Services Available: 1977	F-36	F-84	F-132
A-18	B-18	C-18	Value of Owner-Occupied Housing Units by Deficiencies in Selected Structural Characteristics: 1977	F-37	F-85	F-133
A-19	B-19	C-19	Value of Owner-Occupied Housing Units by Failures in Plumbing Facilities and Equipment: 1977	F-38	F-86	F-134
A-20	B-20	C-20	Value of Owner-Occupied Housing Units by Selected Neighborhood Characteristics: 1977	F-39	F-87	F-135
A-21	B-21	C-21	Gross Rent of Renter-Occupied Housing Units by Occupancy and Utilization Characteristics and Services Available: 1977	F-42	F-90	F-138
A-22	B-22	C-22	Gross Rent of Renter-Occupied Housing Units by Deficiencies in Selected Structural Characteristics: 1977	F-43	F-91	F-139
A-23	B-23	C-23	Gross Rent of Renter-Occupied Housing Units by Failures in Plumbing Facilities and Equipment: 1977	F-44	F-92	F-140
A-24	B-24	C-24	Gross Rent of Renter-Occupied Housing Units by Selected Neighborhood Characteristics: 1977	F-46	F-94	F-142
			Spanish Origin—With Household Head of Spanish Origin			
A-25	B-25	C-25	Income of Families and Primary Individuals by Tenure and Occupancy and Utilization Characteristics, and Services Available: 1977	F-48	F-96	F-144
A-26	B-26	C-26	Income of Families and Primary Individuals by Tenure and Deficiencies in Selected Structural Characteristics: 1977	F-48	F-96	F-144
A-27	B-27	C-27	Income of Families and Primary Individuals by Tenure and Failures in Plumbing Facilities and Equipment: 1977	F-48	F-96	F-144
A-28	B-28	C-28	Income of Families and Primary Individuals by Tenure and Selected Neighborhood Characteristics: 1977	F-48	F-96	F-144
A-29	B-29	C-29	Value of Owner-Occupied Housing Units by Occupancy and Utilization Characteristics and Services Available: 1977	F-48	F-96	F-144
A-30	B-30	C-30	Value of Owner-Occupied Housing Units by Deficiencies in Selected Structural Characteristics: 1977	F-48	F-96	F-144
A-31	B-31	C-31	Value of Owner-Occupied Housing Units by Failures in Plumbing Facilities and Equipment: 1977	F-48	F-96	F-144
A-32	B-32	C-32	Value of Owner-Occupied Housing Units by Selected Neighborhood Characteristics: 1977	F-48	F-96	F-144
A-33	B-33	C-33	Gross Rent of Renter-Occupied Housing Units by Occupancy and Utilization Characteristics and Services Available: 1977	F-48	F-96	F-144
A-34	B-34	C-34	Gross Rent of Renter-Occupied Housing Units by Deficiencies in Selected Structural Characteristics: 1977	F-48	F-96	F-144
A-35	B-35	C-35	Gross Rent of Renter-Occupied Housing Units by Failures in Plumbing Facilities and Equipment: 1977	F-48	F-96	F-144

List of Tables —Continued

Table				Page		
SMSA Total	In Central Cities	Not in Central Cities		SMSA Total	In Central Cities	Not in Central Cities
			Part F —Continued			
			Spanish Origin—With Household Head of Spanish Origin— Continued			
A-36	B-36	C-36	Gross Rent of Renter-Occupied Housing Units by Selected Neighborhood Characteristics: 1977	F-48	F-96	F-144

Appendixes

A	Area Classifications and Definitions and Explanations of Subject Characteristics	App-1
B	Source and Reliability of the Estimates	App-42

Table Finding Guides

Part A	TFG-1
Part B	TFG-3
Part C	TFG-4
Part D	TFG-6
Part F	TFG-7

Standard Metropolitan Statistical Areas: 1970

(Areas defined by the Office of Management and Budget as of February 1971)

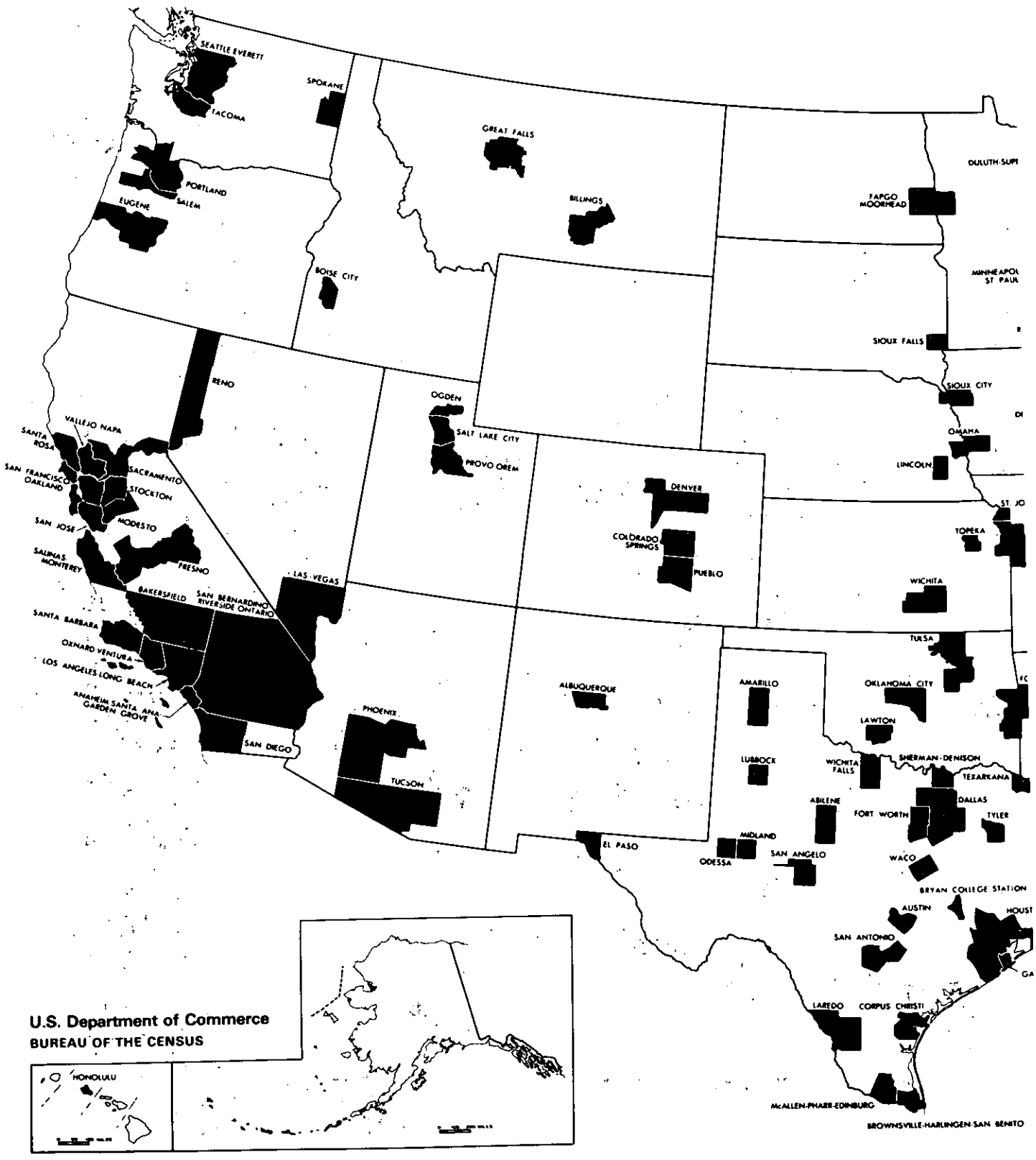

U.S. Department of Commerce
BUREAU OF THE CENSUS

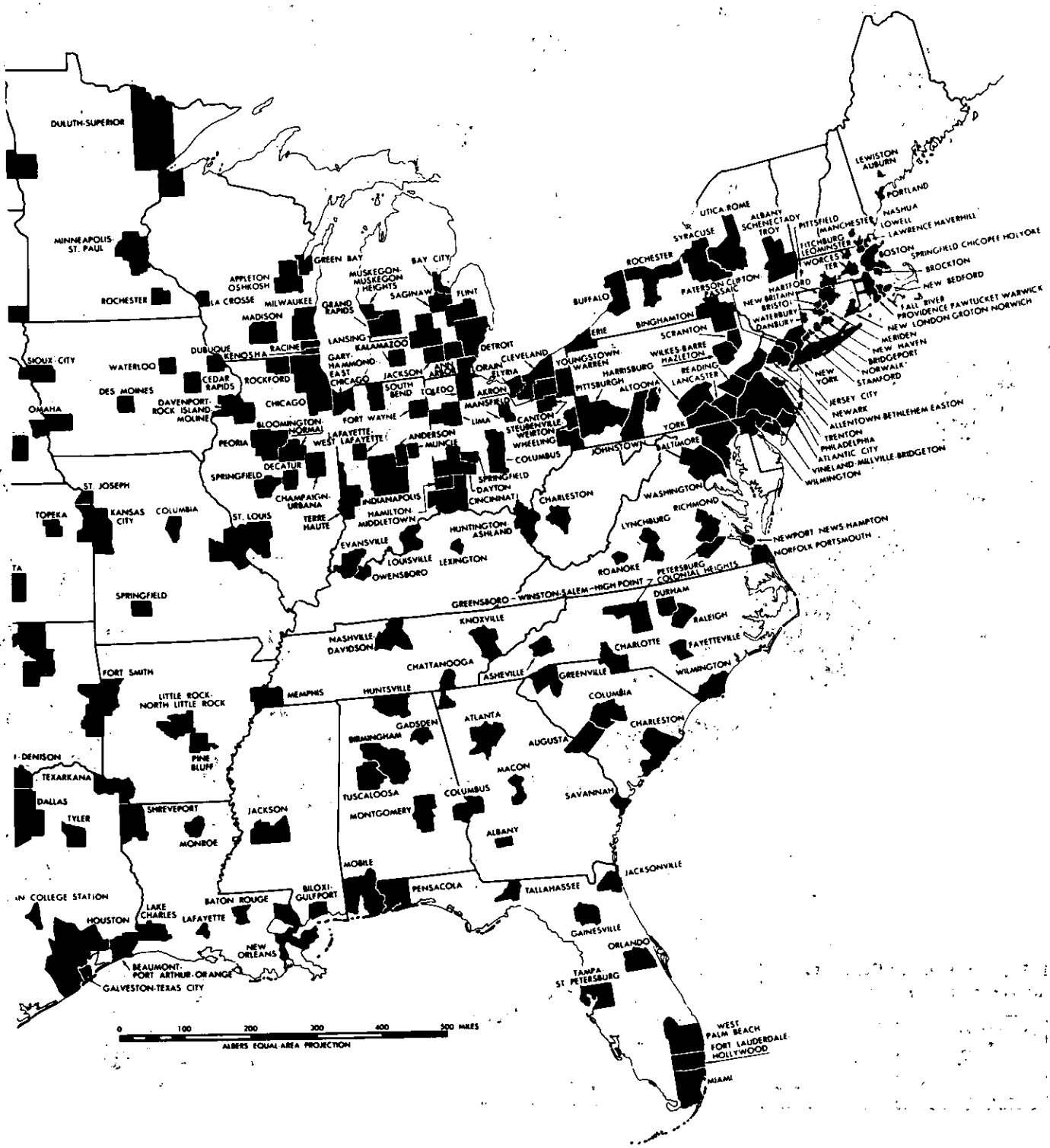
DULUTH-SUPERIOR
MINNEAPOLIS-ST. PAUL
ROCHESTER
LA CROSSE
APPLETON
OSHKOSH
GREEN BAY
MILWAUKEE
MADISON
MUSKEGON-MUSKEGON HEIGHTS
GRAND RAPIDS
BAY CITY
SAGINAW
FLINT
LANSING
KALAMAZOO
DETROIT
DUBUQUE
KENOSHA
RACINE
GARY-HAMMOND-EAST CHICAGO
JACKSON
ANN ARBOR
CLEVELAND
LORAIN-ELYRIA
SIOUX CITY
WATERLOO
CEDAR RAPIDS
ROCKFORD
SOUTH BEND
TOLEDO
AKRON
MANSFIELD
DES MOINES
DAVENPORT-ROCK ISLAND-MOLINE
CHICAGO
FORT WAYNE
LIMA
CANTON
STEUBENVILLE-WEIRTON
WHEELING
OMAHA
BLOOMINGTON-NORMAL
PEORIA
LAFAYETTE-WEST LAFAYETTE
ANDERSON
MUNCIE
COLUMBUS
DECATUR
SPRINGFIELD
ST. JOSEPH
CHAMPAIGN-URBANA
INDIANAPOLIS
SPRINGFIELD-DAYTON-CINCINNATI
TOPEKA
KANSAS CITY
COLUMBIA
ST. LOUIS
TERRE HAUTE
HAMILTON-MIDDLETOWN
HUNTINGTON-ASHLAND
EVANSVILLE
LOUISVILLE
LEXINGTON
OWENSBORO
SPRINGFIELD
GREENSBORO-WINSTON-SALEM-HIGH POINT
KNOXVILLE
NASHVILLE-DAVIDSON
CHATTANOOGA
FORT SMITH
LITTLE ROCK-NORTH LITTLE ROCK
MEMPHIS
HUNTSVILLE
PINE BLUFF
GADSDEN
BIRMINGHAM
ATLANTA
DENISON
TEXARKANA
DALLAS
TYLER
SHREVEPORT
JACKSON
MONROE
TUSCALOOSA
MONTGOMERY
COLUMBUS
MACON
ALBANY
MOBILE
PENSACOLA
TALLAHASSEE
COLLEGE STATION
HOUSTON
LAKE CHARLES
BATON ROUGE
LAFAYETTE
BILOXI-GULFPORT
NEW ORLEANS
BEAUMONT-PORT ARTHUR-ORANGE
GALVESTON-TEXAS CITY
GAINESVILLE
ORLANDO
TAMPA-ST. PETERSBURG
WEST PALM BEACH-FORT LAUDERDALE-HOLLYWOOD
MIAMI
JACKSONVILLE
AUGUSTA
SAVANNAH
CHARLESTON
COLUMBIA
GREENVILLE
ASHEVILLE
CHARLOTTE
FAYETTEVILLE
WILMINGTON
RALEIGH
DURHAM
ROANOKE
LYNCHBURG
RICHMOND
PETERSBURG-COLONIAL HEIGHTS
NEWPORT NEWS-HAMPTON
NORFOLK-PORTSMOUTH
WASHINGTON
BALTIMORE
YORK
JOHNSTOWN
HARRISBURG-ALTOONA
WILKES-BARRE-HAZLETON
READING
LANCASTER
PITTSBURGH
ERIE
BINGHAMTON
SCRANTON
BUFFALO
ROCHESTER
SYRACUSE
UTICA-ROME
ALBANY-SCHENECTADY-TROY
PITTSFIELD
MANCHESTER
NASHUA
LOWELL-LAWRENCE-HAVERHILL
FITCHBURG-LEOMINSTER
WORCESTER
SPRINGFIELD-CHICOPEE-HOLYOKE
BOSTON
BROCKTON
NEW BEDFORD
FALL RIVER
PROVIDENCE-PAWTUCKET-WARWICK
NEW LONDON-GROTON-NORWICH
HARTFORD
NEW BRITAIN-BRISTOL
WATERBURY
DANBURY
MERIDEN
NEW HAVEN
BRIDGEPORT
NORWALK
STAMFORD
NEW YORK
PATERSON-CLIFTON-PASSAIC
JERSEY CITY
NEWARK
ALLENTOWN-BETHLEHEM-EASTON
TRENTON
PHILADELPHIA
ATLANTIC CITY
VINELAND-MILLVILLE-BRIDGETON
WILMINGTON
LEWISTON-AUBURN
PORTLAND
0 100 200 300 400 500 MILES
ALBERS EQUAL AREA PROJECTION

The State—Counties, Standard Metropolitan Statistical Areas and Selected Places

Tennessee

Standard Metropolitan Statistical Area

Memphis, Tenn.-Ark.

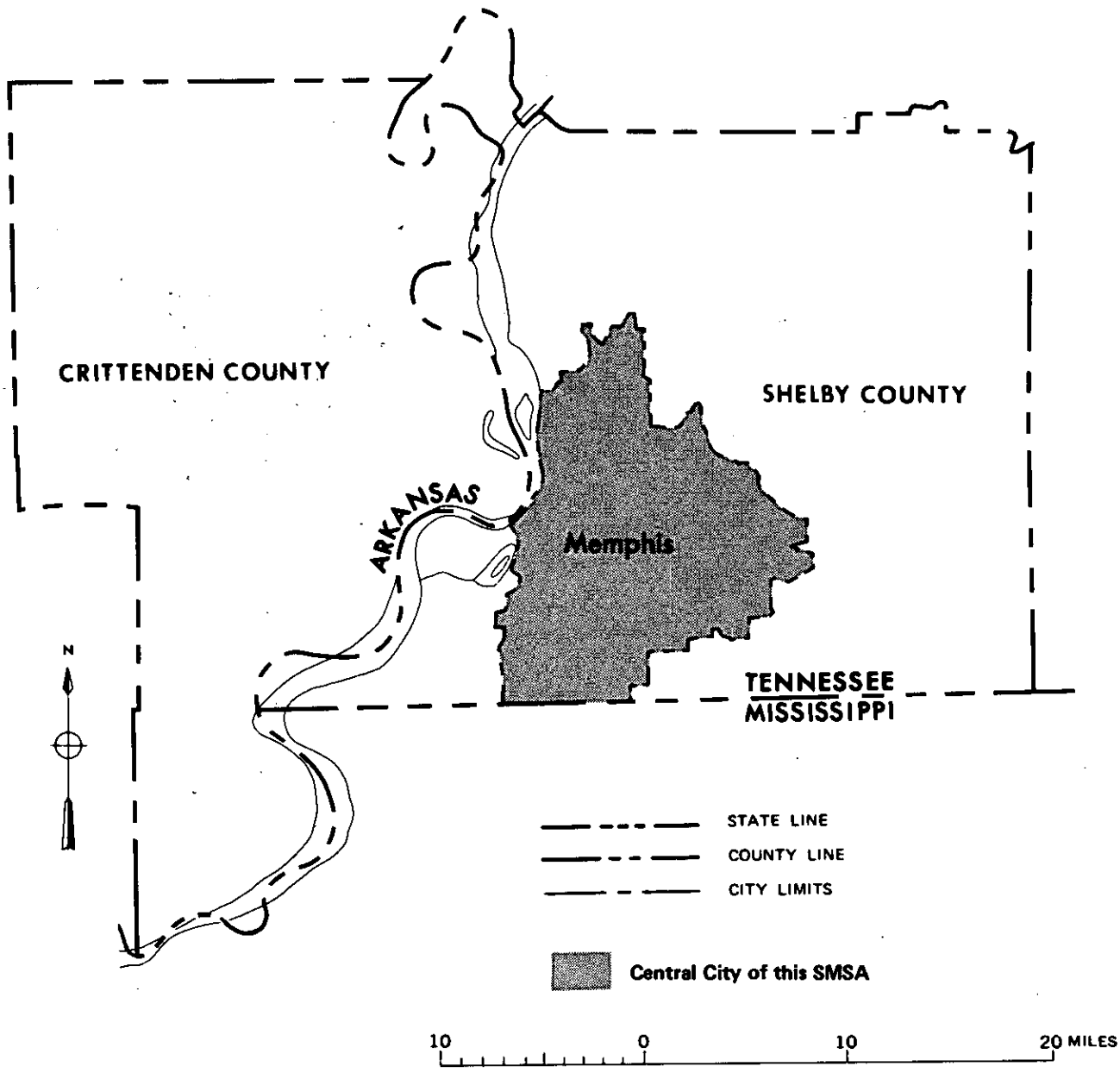

U.S. Department of Commerce
BUREAU OF THE CENSUS

Introduction

GENERAL XV
Sample size XV
Organization of the text XVI
Content of the tables XVI
1970 data in this report XVI
1974 data in this report XVI
Derived figures (medians, etc.) XVI
Symbols XVII
Boundaries XVII
List of SMSA reports from the Annual Housing Survey XVII
Other reports from the Annual Housing Survey XVII
ADDITIONAL DATA XVII
Unpublished tabulations XVII
Public-use microdata file XVII
Microfiche of published reports XVIII
DATA COLLECTION PROCEDURES .. XVIII
PROCESSING PROCEDURES XVIII
QUALIFICATIONS OF THE DATA ... XIX
TABLES FOR MINORITY HOUSEHOLDS XIX
ESTIMATES OF CHANGE, 1974 TO 1977 XIX
REVISED 1974 ESTIMATES XX

GENERAL

This report presents statistics on housing and household characteristics from the 1977-1978 Annual Housing Survey conducted in 20 selected standard metropolitan statistical areas (SMSA's). For a list of these SMSA's, see page XVIII. The Annual Housing Survey was designed to provide a current series of information on the size and composition of the housing inventory, the characteristics of its occupants, the changes in the inventory resulting from new construction and from losses, the indicators of housing and neighborhood quality, and the characteristics of recent movers. The survey, performed for the Department of Housing and Urban Development, is authorized under sections 501 and 502(d), 502(e), and 502(f) of the Housing and Urban Development Act of 1970, Title 12, United States Code 1701z-1 and 1701z-2. The Bureau of the Census is authorized under Title 31, United States Code, section 686, to perform special work or services for Federal agencies.

The statistics presented in this report are based on information from a sample of housing units. The information for the survey was collected by personal interview from April 1977 through February 1978.

A separate report is issued jointly by the Department of Housing and Urban Development and the Bureau of the Census for each of the 20 SMSA's in the 1977-1978 survey. Each report consists of five parts. Part A presents statistics on general housing characteristics, part B on indicators of housing and neighborhood quality, part C on financial characteristics, part D on recent mover households, and part F on financial characteristics cross-classified by indicators of housing and neighborhood quality. (Part E is published only for the national sample.)

The content and procedures of the Annual Housing Survey were determined after consultation with a variety of users of housing data and through field pretesting. The data for many of the subjects covered in this report are the same as those collected in the 1970 Census of Housing; in general, these data are comparable to those shown in the 1970 census reports. In addition, a number of new items were introduced in this survey on subjects such as breakdowns in equipment, the physical condition of the structure, neighborhood conditions and services, distance and travel time from home to work for the household head, storm windows and doors, and insulation.

More detailed information on the technical and procedural matters covered in the text of this report can be obtained by writing to the Director, Bureau of the Census, Washington, D.C. 20233.

Sample size.—The statistics presented in this report are based on a sample of housing units and are, therefore, subject to sampling variability. Two different sample sizes were employed in the 1977-1978 survey. The largest SMSA from each of the 4 geographic regions was represented by a sample of about 15,000 designated housing units which was evenly divided between the central city or cities and the balance of the respective SMSA; i.e., the area not in central cities. These SMSA's were Boston, Mass., Detroit, Mich., Los Angeles-Long Beach, Calif., and Washington, D.C.-Md.-Va. All remaining SMSA's were each represented by a sample of about 5,000 designated housing units which was divided between the central city or cities and the balance of the respective SMSA based on the proportionate distribution of all housing units in the entire SMSA.

The sample was selected from units enumerated in the 1970 census and updated to include units constructed since 1970. Detailed information on the sample design, size of sample; estimation procedure, and sampling variability

associated with these data is given in appendix B.

Organization of the text. The text consists of this introduction and appendixes A and B, which appear after the data tables. Appendix A describes the geographic area classifications and provides definitions and explanations of the subjects covered in this report. The subject location (parts A, B, C, D or F) precedes the subject definitions in appendix A. Appendix B presents information on sample design, estimation, and accuracy of the data.

Content of the tables.—A series of standard tables presents data for housing units for each area shown in the report. In this group of SMSA's, separate data are shown for "in central cities" and "not in central cities," as well as for the SMSA as a whole. In parts A, B, C, and F, the prefix letter "A" has been assigned to the tables for the SMSA as a whole, "B" to tables for "in central cities," and "C" to tables for "not in central cities." The numbers presented in the tables are published in whole numbers but rounded to the nearest hundred. Characteristics for some items may not add to the total due to rounding.

In part A on general housing characteristics, tables 1 and 2 present selected housing characteristics for 1977, 1974, and 1970; table 3, characteristics of new construction units, and table 4, 1974 characteristics of housing units removed from the housing inventory. The same general subject content presented in tables 1 and 2 is also presented for households with Black household head in tables 5 and 6 and for households with head of Spanish origin in tables 7 and 8.

In part B on indicators of housing and neighborhood quality, tables 1 to 4 present characteristics for owner- and renter-occupied housing units, tables 5 to 8 present characteristics for owner- and renter-occupied housing units with Black household head, tables 9 to 12 present characteristics for owner- and renter-occupied housing units with household head of Spanish origin, and table 13 presents characteristics for vacant year-round housing units.

In part C on financial characteristics, table 1 presents characteristics of owner- and renter-occupied housing units by income of the family or primary individual; table 2 presents characteristics for owner-occupied, one-family homes by value of property; and table 3 presents characteristics of renter-occupied housing units by gross rent. The same subject content as shown in tables 1 to 3 is presented for housing units with Black household head in tables 4 to 6 and for housing units with household head of Spanish origin in tables 7 to 9.

In part D on recent mover households, table 1 presents characteristics of all occupied housing units and units occupied by recent movers (households that moved into their units during the 12 months prior to the interview). Tables 2 to 9 present characteristics of the present unit for recent mover households cross-classified by characteristics of the previous unit. The same subject content as shown in tables 1 to 9 is presented for housing units with Black household head in tables 10 to 18 and for housing units with household head of Spanish origin in tables 19 to 27.

In part F, the tables show cross-tabulations of the indicators of housing and neighborhood quality by income, value, and gross rent. Tables 1 to 4 present characteristics of owner- and renter-occupied housing units by income of the family or primary individual; tables 5 to 8 present characteristics of owner-occupied, one-family homes by value of property; and tables 9 to 12 present characteristics of renter-occupied housing units by gross rent. The same subject content as shown in tables 1 to 12 is presented for households with Black household head in tables 13 to 24 and for households with head of Spanish origin in tables 25 to 36.

1970 data in this report.—The source of the 1970 data shown in part A is both published and unpublished tabulations from the 1970 Census of Population and Housing. For some items, 1970 data are not shown because they are not available. Data for 1970 for all housing units and for units with Black household head are from the 20-, 15-, and 5-percent samples. Data for housing units with household head of Spanish origin are limited to the 1970 census 5-percent sample. The totals for individual items in some tables may differ when the characteristics are derived from different samples. Information for the 1970 census was collected as of April 1, 1970.

1974 data in this report.—The source of the 1974 data shown in part A, including characteristics of units lost from the inventory, is published tabulations from the 1974 Annual Housing Survey. For some items, 1974 data are not available. Information for the 1974 Annual Housing Survey was collected by personal interviews from April 1974 through March 1975.

Derived figures (medians, etc.).—Shown in this report are percents, means, medians, and ratios. The median, which is a type of average, is the middle value in a distribution; i.e., the median divides the distribution into two equal parts—one-half the cases fall below the median and one-half the cases exceed the median. Derived figures are not presented (but indicated by three dots . . .) if there are less than 25 sample cases in the distribution or the base.

Medians for rooms, persons, and years of school completed by head are rounded to the nearest tenth; selected monthly housing costs as precentage of income to the nearest percent. Travel time is rounded to the nearest minute and distance from home to work is rounded to the nearest tenth mile. Medians for value and income are rounded to the nearest hundred dollars; rent, real estate taxes last year, and selected monthly housing costs are rounded to the nearest dollar.

In computing medians for rooms and persons per housing unit, the whole number is used as the midpoint of the interval; for example, the category "4 rooms" is treated as an interval ranging from 3.5 up to 4.5 rooms. When computing medians for distance and travel time to work, household heads reporting "no fixed place of work" are excluded. Units reporting "no cash rent" are excluded from the computation of median rent; for selected monthly housing costs

as percentage of income, units in the category "not computed" are excluded. "Not reported" categories are excluded from the computation of medians.

The median number of school years completed by the head of the household was computed after the statistics on years of school completed had been converted to a continuous series of numbers (e.g., completion of the 1st year of high school was treated as completion of the 9th year and completion of the 1st year of college as completion of the 13th year). Heads completing a given school year were assumed to be distributed evenly within the interval from 0.0 to 0.9 of the year. Because of the inexact assumption as to the distribution within an interval, the median school years completed is more appropriately used for comparing different groups and the same group at different dates than as an absolute measure of educational attainment.

The medians presented for 1977 and 1974 are generally computed on the basis of the distributions as shown in this report. The medians presented for 1970 are computed on the basis of the distributions as tabulated in 1970, which are sometimes more detailed than the distributions shown in this report.

When the median falls in the lower terminal category of an open-ended distribution, the method of presentation is to show the initial value of the next category followed by a minus sign; for example, if the median falls in the category "Less than $5,000," it is shown as "$5,000–." When the median falls in the upper terminal category of an open-ended distribution, the method of presentation is to show the initial value of the terminal category followed by a plus sign; for example, if the median falls in the category "$75,000 or more," it is shown as "$75,000+."

Symbols.—A dash (—) signifies zero or a number which rounds to zero. Three dots (. . .) in a data column mean not applicable or that the base for a derived figure is too small for it to be shown. The symbol "NA" means not available.

Boundaries.—The data shown in this report relate to the areas as defined for the 1970 census. See appendix A for a discussion of these areas. Additional information and definitions of the 1970 boundaries are given in the 1970 Population Census PC(1)-A reports.

List of SMSA reports from the Annual Housing Survey.—The SMSA surveys are conducted in 60 selected SMSA's originally divided into 3 groups of approximately 20 each, with 1 group to be interviewed every 3 years on a rotating basis. Interviewing for the second visit to the group A SMSA's (which includes this SMSA) began April 1977 and continued through February 1978.

In 1978 these 3 groups were revised into 4 groups of 15 each, designated as groups I, II, III, and IV. A list of the original groups follows. The number beside each SMSA indicates the revised groupings. Reports have been published for the first visit for Group A (1974), Group B (1975), and Group C (1976). The survey for Group I SMSA's was conducted from April 1978 to March 1979.

Other reports from the Annual Housing Survey.—For the Group B SMSA's, part F, on financial characteristics cross-classified by indicators of housing and neighborhood quality, was published in a separate report. (Part F is not available for the first visit of the Group A SMSA's.) In addition to the basic reports for each SMSA in Series H-170, one or more supplementary reports (Series H-171) may be published for the SMSA's.

A series of reports (H-150) similar to Series H-170 is being published for the United States. The data for the national reports are collected once a year from an independent sample of housing units. Statistics are shown for the United States by inside and outside SMSA's and for each of the four regions. The first national survey was conducted in August to December 1973. From the 1973 survey, four reports (parts A-D) and a supplementary report (Series H-151, No. 1) were published. The publication program for the 1974, 1975, 1976, and 1977 surveys included six final reports, parts A-F; each part is published as a separate report. Part E, published only for the national sample, presents housing characteristics of urban and rural units.

ADDITIONAL DATA

Unpublished tabulations.—A large number of tabulations, not included in the published reports, have been prepared to meet special needs of both national (Series H-150 and H-151) and SMSA (Series H-170 and H-171) data users. These unpublished data are available in two forms. Paper photocopies are available for specific tables at the cost of reproduction. Microfilm copies of these unpublished data are also available on a cost per reel basis. An index of the data available can be obtained free of charge. Also available on microfilm are cross tabulations of data for units with Black household heads and heads of Spanish origin which were suppressed in the SMSA reports due to a lack of sufficient numbers of sample cases. This data may be obtained by contacting the Housing Division, Bureau of the Census, Washington, D.C. 20233.

Public-use microdata files.—For the data users whose needs are not met by the available tabulations, the Census Bureau also has made available computerized microdata (individual respondent records) from both the SMSA and national samples. Except for names and addresses, the AHS microdata provide essentially all the information obtained from each household or vacant unit. The Census Bureau's confidentiality guidelines prescribe that individuals and specific addresses remain anonymous.

Confidentiality guidelines further prescribe that individual records cannot be associated with areas having fewer than 250,000 people based on 1970 census results. The national files identify the 4 census regions, each SMSA of 250,000 or more population (central city residence is also identified where possible), metropolitan/nonmetropolitan residence, and urban/rural residence. The SMSA data files contain all SMSA samples except Saginaw, Mich., which contained less than the 250,000 required 1970 population.

GROUP A	REVISED*	GROUP B	REVISED*	GROUP C	REVISED*
Albany-Schenectady-Troy, N.Y.	III	Atlanta, Ga.	I	Allentown-Bethlehem-Easton, Pa.-N.J.	III
Anaheim-Santa Ana-Garden Grove, Calif.	IV	Chicago, Ill.	II	Baltimore, Md.	II
Boston, Mass.	IV	Cincinnati, Ohio-Ky.-Ind.	I	Birmingham, Ala.	III
Dallas, Tex.	IV	Colorado Springs, Colo.	I	Buffalo, N.Y.	II
Detroit, Mich.	IV	Columbus, Ohio	I	Cleveland, Ohio	II
Fort Worth, Tex.	IV	Hartford, Conn.	II	Denver, Colo.	II
Los Angeles-Long Beach, Calif.	III	Kansas City, Mo.-Kans.	I	Grand Rapids, Mich.	III
Madison, Wis.**	IV	Miami, Fla.	II	Honolulu, Hawaii	II
Memphis, Tenn.-Ark.	III	Milwaukee, Wis.	II	Houston, Tex.	II
Minneapolis-St. Paul, Minn.	IV	New Orleans, La.	I	Indianapolis, Ind.	III
Newark, N.J.	IV	Newport News-Hampton, Va.	I	Las Vegas, Nev.	II
Orlando, Fla.	IV	Paterson-Clifton-Passaic, N.J.	I	Louisville, Ky.-Ind.	III
Phoenix, Ariz.	IV	Philadelphia, Pa.-N.J.	I	New York, N.Y.	III
Pittsburgh, Pa.	IV	Portland, Oreg.-Wash.	II	Oklahoma City, Okla.	III
Saginaw, Mich.	III	Rochester, N.Y.	I	Omaha, Nebr.-Iowa	II
Salt Lake City, Utah	III	San Antonio, Tex.	I	Providence-Pawtucket-Warwick, R.I.-Mass.	III
Spokane, Wash.	IV	San Bernardino-Riverside-Ontario, Calif.	I	Raleigh, N.C.	II
Tacoma, Wash.	IV	San Diego, Calif.	I	Sacramento, Calif.	III
Washington, D.C.-Md.-Va.	IV	San Francisco-Oakland, Calif.	I	St. Louis, Mo.-Ill.	III
Wichita, Kans.	IV	Springfield-Chicopee-Holyoke, Mass.-Conn.	I	Seattle-Everett, Wash.	II

*The regrouping of the SMSA's into 4 groups of 15 each began in 1978 and is shown in the revised columns.

**Included with Group B for the first interview.

Central cities are identified for 42 of the 59 SMSA's.

Microdata computer tapes from the Annual Housing Survey are available on a cost per reel basis from the Data User Services Division, Bureau of the Census, Washington, D.C. 20233.

Microfiche of published reports.—Microfiche copies for national and SMSA published reports are available from Subscriber Services Section (Publications), Bureau of the Census, Washington, D.C. 20233.

DATA COLLECTION PROCEDURES

The 1977 Annual Housing Survey was conducted by interviewers who made personal visits to each sample unit and obtained the information from the occupants or, if the unit was vacant, from informed persons (landlords, rental agents, or knowledgeable neighbors). The information reported by the interviewer reflected the situation at the time of the survey, which began in April 1977 and extended through February 1978 with one-eleventh of the sample units being visited each month.

Data were collected for sample housing units located in the counties and independent cities comprising the 20 Group A SMSA's. A sample of housing units was selected in these areas from the 1970 census and updated, by a sample of addresses from building permits, to include housing units added since 1970. Estimates of the counts and characteristics of the 1977 inventory were obtained for these sample units.

For the estimates of losses from the 1974 housing inventory, the interviewer located the address of the 1974 sample unit. If the 1974 sample unit no longer existed or no longer was a separate housing unit, the disposition of the unit was determined; i.e., lost through means such as demolition, disaster, merger, or conversion to nonresidential use.

A more detailed description of the survey design and sampling procedures can be found in appendix B.

PROCESSING PROCEDURES

The questionnaires used for the 1977 Annual Housing Survey were of the conventional type on which the interviewer recorded the information by marking a precoded check box or by writing in the entries. Census clerks edited and coded the schedules. The information from the questionnaires was data keyed directly to magnetic tape which was processed on the Census Bureau's computers through a number of editing and tabulating steps. A

facsimile of the questionnaire appears at the end of appendix A.

The 1974 characteristics of units lost from the housing inventory were obtained by matching those units to the 1974 Annual Housing Survey records. The 1974 data for the losses were then extracted from the 1974 Annual Housing Survey tapes. Data on losses are shown in part A of this report.

QUALIFICATIONS OF THE DATA

Since the estimates in this report are based on a sample, they may differ somewhat from the figures that would have been obtained from a complete census using the same schedules, instructions, and interviewers. Particular care should be exercised, therefore, in the interpretation of figures based on relatively small numbers of sample cases as well as small differences between figures. As in any survey work, the results are subject to errors of response and nonreporting and to sampling variability. For a further discussion of accuracy of the data, see appendix B.

The concepts and definitions are essentially the same for those items which appear both in this report and in the 1970 census reports. The SMSA boundaries are the same as those in the 1970 census. For historical comparisons and boundary changes, refer to the census reports of 1960 and earlier.

In making comparisons between the 1977 survey and 1970 Census of Housing results, differences in the data may reflect such factors as the use of direct interview for 1977 contrasted with the extensive use of self-enumeration in 1970, the sample design, the estimation procedure used, the sampling variability of the estimates, and the processing procedures. See the section on "Comparability with 1970 Census of Housing data" in appendix A for further discussion.

Statistics on income relate to the income of the family or primary individual. Therefore, no data are provided on household income; i.e., income of persons unrelated to the head of the household is excluded.

Statistics for some of the characteristics shown are based on restricted universes and, therefore, care should be exercised in relating the statistics for one characteristic to another. For example, value is restricted to owner-occupied, one-family homes on less than 10 acres and no business on property. Therefore, the totals for owner-occupied units in the "value" universe do not agree with the totals for owner-occupied units for some of the other universes such as "rooms" or "persons." In addition, data for some of the items are not comparable because of the different universes used. For example, the statistics on sewage disposal in parts B, C, and F are limited to "units occupied 3 months or longer," whereas decennial census data and data in parts A and D on sewage disposal are shown for "all units," including units which were occupied less than 3 months.

The data in parts B and F are intended to serve as broad "indicators" of housing quality and not as precise measurements. A housing unit,' for example, that is reported to have signs of a leaking roof or a breakdown or failure in plumbing facilities is not necessarily "inadequate" or "poor" housing. Conversely, a housing unit that is reported as not having such defects is not necessarily a house of "good quality." The data presented for items such as "neighborhood conditions" and "neighborhood services" are based on the individual respondent's opinion of conditions in the neighborhood. The respondent's opinion may or may not reflect the "actual" situation. Furthermore, two respondents in the same neighborhood may view the same condition differently; for example, one respondent may indicate that the streets need repair while the other does not.

Care should be exercised in the interpretation of differences in the estimated counts of Spanish-origin households between the 1970 census and the Annual Housing Survey. Research indicates that 1970 estimates of Spanish-origin households may be significantly over-stated in this SMSA, as some respondents in the 1970 census apparently misinterpreted the Spanish-origin category, "Central or South American" to mean the central or southern part of the United States. The method of data collection used in the AHS; i.e., personal interviews conducted by trained interviewers, would tend to prevent the reoccurrence of this 1970 census classification error. In addition, differences between the two sets of data may reflect factors such as the sampling variability of both the 1970 estimates from the 5-percent census sample and the estimates from the AHS sample, as well as the estimation and processing procedures used.

See appendix A for a more detailed discussion of the definitions and qualifications of all items in this report.

TABLES FOR MINORITY HOUSEHOLDS

All simple distribution tables for housing units with Black household head or Spanish-origin household head are shown except when that group consists of less than 25 sample cases. All cross-tabulations are shown except when the minority group consists of less than 75 sample cases.

For this SMSA, all tables for housing units with Black household head are shown except tables 12 to 18 of part D for "not in central city." These tables are not shown because the AHS estimate for "not in central city" is 3,100, constituting 50 sample cases.

All tables for Spanish-origin households are suppressed. These tables are not shown because the AHS estimate for the SMSA "total" is 900, constituting 14 sample cases.

ESTIMATES OF CHANGE 1974 TO 1977

Results from the second survey conducted for this SMSA indicate that the October 1977 estimate of total housing units is 296,800, a net gain of 12,000 units over the revised 1974 AHS survey estimate of 284,800.

The net increase of 12,000 units reflects 17,900 units added to the inventory through new construction, minus 8,200 units lost through demolition, disaster, or other means, plus 2,300 unspecified units that entered the inventory.

Approximately 6 percent of the total housing stock in the Memphis metro-

politan area was constructed since the last survey in 1974. Most of the new construction in the metropolitan area occurred in the suburbs; i.e., Shelby and Crittenden counties. Approximately 13,900 units, or about 19 percent of all housing in these areas, were built since 1974, compared with 4,000 units, or about 2 percent of all housing in the city of Memphis.

Offsetting these additions to the housing stock were 8,200 units lost through demolition, disaster, or other means between 1974 and 1977. Removals from the housing stock resulting through means other than demolition and disaster include: Units which were changed to nonresidential use; units condemned because of violation of local ordinances or housing codes; some mergers resulting from combining two or more units into fewer units; mobile homes, occupied in 1974, which were vacant at the time of the survey in 1977, etc. Certain losses, however, are not included in this 3-year measurement; i.e., units which existed as part of the housing stock during both surveys, but which were removed for a time during the period between the surveys; and units, either constructed or added to the housing stock through other sources since the 1974 survey, which were classified as losses in the 1977 survey.

The net addition of 2,300 unspecified units between 1974 and 1977 represents a variety of additions, not specifically measured by the survey, offset by certain losses. Examples of such additions are: Conversions from fewer units to more units, changes of nonresidential units to residential use, changes of group quarters to housing units, housing units moved to site, and housing units returned to the inventory in 1977 that had been temporarily lost in 1974. Examples of this last category are: 1977 housing units which, in 1974, were condemned for occupancy because of violation of local ordinances or housing codes; vacant units damaged by fire, flood, or vandalism to the extent that the interiors were exposed to the elements but which had been rehabilitated in 1977; and mobile homes which were vacant in 1974 but were occupied in 1977 as primary residences. Also included in the unspecified category are some losses resulting from combining two or more units into fewer units. The unspecified category also reflects sampling and nonsampling errors in the various components of both the 1974 and 1977 surveys.

Source of the 1977 Housing Inventory

Area and subject	Total	In central cities	Not in central cities
All housing units, October 1977	296,800	222,800	74,000
All housing units, October 1974 (revised)	284,800	NA	NA
Change:			
Number	12,000	NA	NA
Percent	4.21	NA	NA
Units added by new construction	17,900	4,000	13,900
Units lost through demolition, or disaster or other means	8,200	5,700	2,500
Unspecified units	2,300	NA	NA

REVISED 1974 ESTIMATES

The revised estimate of the housing stock given in the table was developed using the results of the 1977 coverage improvement program which was conducted to correct certain deficiencies in the AHS-SMSA sample. The Census Bureau recognized these sampling and procedural deficiencies when the estimates provided in the Current Housing Reports, Series H-170-74-8 (1974 AHS report for Memphis, Tenn.-Ark., SMSA) were initially released. Consequently, the raw survey results were adjusted upward by 15,400 units through the use of ratio estimation procedures employed to adjust the AHS sample estimates of conventional new construction, new mobile homes, and units added to the housing stock through sources other than new construction to independently derived estimates which were available for these types of units at the time the 1974 survey results were being processed. These adjustments were made for the metropolitan area in its entirety. Since no attempt was made to adjust the counts of the housing inventory by inside and outside the central city of Memphis, a revised estimate was provided for the metroplitan area only.

Results from the coverage improvement program initiated in 1977 indicated that approximately 14,300 units which were built in 1974 or before should have been included in both the 1974 and 1977 inventory estimates. (The 1977 housing inventory estimate also reflects 100 units which were constructed during 1974-1977 and added to the inventory as the result of these coverage improvement programs). See the discussion in appendix B for a description of the types of units added to the survey through the coverage improvement program. The revised 1974 estimate of the housing inventory, 284,800, differs from the previously published total of 285,900 by −1,100 units. This negative net difference results from the total number of units added to the 1974 housing stock through the

coverage improvement program (14,300 units) reduced by the estimate (15,400 units) accounted for in 1974 by using ratio estimation to independent estimates.

The tables in this report detailing the selected characteristics of units surveyed in 1974 will not be revised, since the coverage improvement program was not implemented until 1977. Consequently, there is no way of determining the characteristics of these units as they existed at the time of the 1974 survey. The 1977 characteristics of units provided in the tables, however, do reflect those units added to the inventory through the coverage improvement program which were assumed to exist in both 1974 and 1977.

The estimates developed from the results of the coverage improvement program as well as the regular survey procedures were based on a sample and are subject to sampling and nonsampling errors. See the discussion in appendix B for an explanation of the types of possible errors associated with estimates based on data from sample surveys.

The data shown in this report relate to the areas as defined for the 1970 census.

General Housing Characteristics A

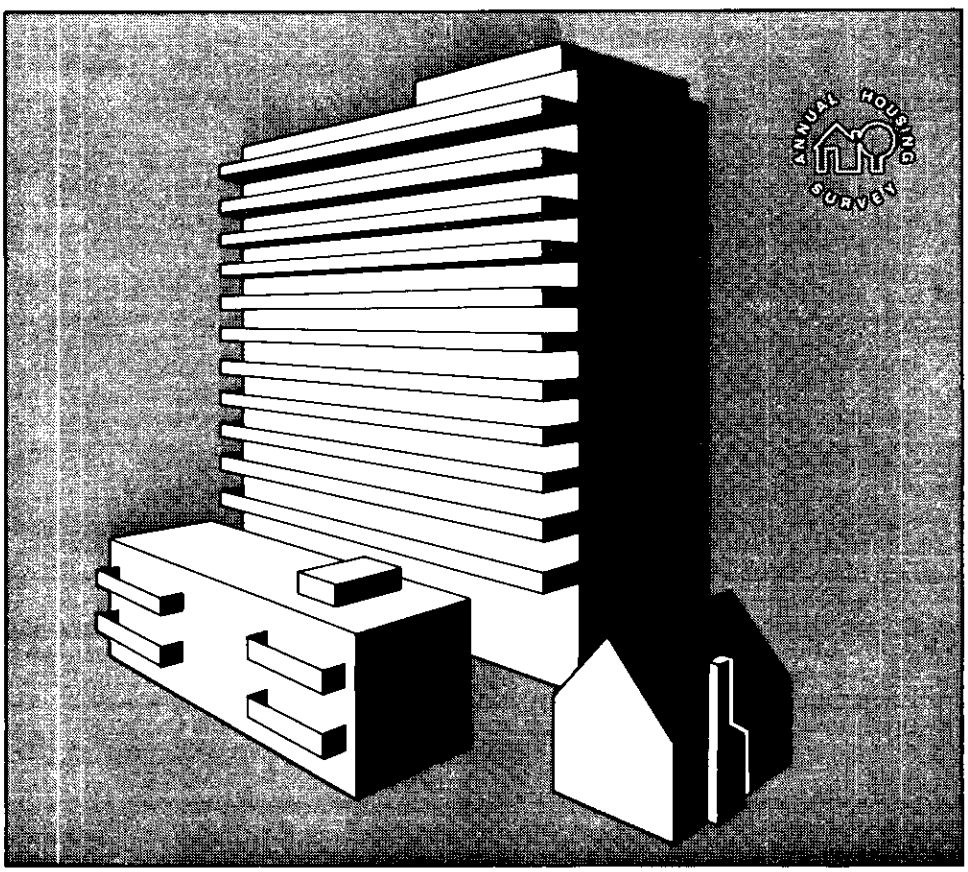

TABLE A-1. CHARACTERISTICS OF THE HOUSING INVENTORY: 1977, 1974, AND 1970

(DATA BASED ON SAMPLE, SEE TEXT. FOR MINIMUM BASE FOR DERIVED FIGURES (PERCENT, MEDIAN, ETC.) AND MEANING OF SYMBOLS, SEE TEXT)

STANDARD METROPOLITAN STATISTICAL AREA MEMPHIS, TENN.-ARK. TOTAL	TOTAL		
	1977	1974	1970
POPULATION IN HOUSING UNITS	799 800	NA	NA
ALL HOUSING UNITS	298 800	285 900	236 900
VACANT--SEASONAL AND MIGRATORY	100	100	-
TENURE, RACE, AND VACANCY STATUS			
ALL YEAR-ROUND HOUSING UNITS	296 800	285 800	236 900
OCCUPIED	275 500	263 100	226 800
OWNER OCCUPIED	155 400	151 100	129 900
PERCENT OF ALL OCCUPIED	56.4	57.4	57.3
COOPERATIVE OR CONDOMINIUM	2 400	NA	NA
WHITE	110 700	109 500	98 900
BLACK	43 900	40 500	30 800
RENTER OCCUPIED	120 000	112 000	96 800
WHITE	66 800	64 300	53 600
BLACK	52 600	46 900	43 000
VACANT YEAR-ROUND	21 300	22 700	10 100
FOR SALE ONLY	3 600	3 800	1 900
HOMEOWNER VACANCY RATE	2.3	2.5	1.4
COOPERATIVE OR CONDOMINIUM	800	NA	NA
FOR RENT	10 700	14 000	5 500
RENTAL VACANCY RATE	8.1	11.1	5.4
RENTED OR SOLD, NOT OCCUPIED	3 000	2 000	800
HELD FOR OCCASIONAL USE	1 500	500	500
OTHER VACANT	2 600	2 400	1 300
UNITS IN STRUCTURE			
ALL YEAR-ROUND HOUSING UNITS[1]	296 800	285 800	236 900
1, DETACHED	186 000	181 500	162 700
1, ATTACHED	13 600	24 200	6 200
2 TO 4	33 500	25 500	29 200
5 OR MORE	60 100	51 200	35 800
MOBILE HOME OR TRAILER	3 600	NA	3 000
OWNER OCCUPIED[1]	155 400	151 100	129 900
1, DETACHED	147 900	143 900	122 900
1, ATTACHED	2 200	1 800	600
2 TO 4	2 200	1 400	3 600
5 OR MORE	1 000	700	400
MOBILE HOME OR TRAILER	2 200	NA	2 400
RENTER OCCUPIED[1]	120 000	112 000	96 800
1, DETACHED	29 600	30 400	34 700
1, ATTACHED	10 200	18 400	5 500
2 TO 4	27 600	19 900	23 700
5 TO 9	26 000	20 500	11 500
10 TO 19	16 900	12 300	10 400
20 TO 49	4 300	4 600	4 600
50 OR MORE	4 200	5 600	5 700
MOBILE HOME OR TRAILER	1 300	NA	600
YEAR STRUCTURE BUILT			
ALL YEAR-ROUND HOUSING UNITS	296 600	285 800	236 900
APRIL 1970 OR LATER[2]	66 100	50 400	NA
1965 TO MARCH 1970	38 100	39 700	38 700
1960 TO 1964	32 800	32 600	31 900
1950 TO 1959	62 300	61 900	68 900
1940 TO 1949	42 600	41 300	42 700
1939 OR EARLIER	54 700	59 800	52 100
OWNER OCCUPIED	155 400	151 100	129 900
APRIL 1970 OR LATER[2]	29 200	20 600	NA
1965 TO MARCH 1970	20 100	20 400	19 400
1960 TO 1964	19 200	19 800	18 900
1950 TO 1959	43 100	42 600	46 000
1940 TO 1949	21 100	21 900	21 800
1939 OR EARLIER	22 800	25 800	23 900
RENTER OCCUPIED	119 900	112 000	96 800
APRIL 1970 OR LATER[2]	29 400	19 100	NA
1965 TO MARCH 1970	15 600	15 800	16 300
1960 TO 1964	12 300	11 500	12 300
1950 TO 1959	16 400	17 300	21 700
1940 TO 1949	18 600	17 600	19 700
1939 OR EARLIER	27 700	30 600	26 800
PLUMBING FACILITIES			
ALL YEAR-ROUND HOUSING UNITS	296 800	285 800	236 900
WITH ALL PLUMBING FACILITIES	292 400	278 700	222 900
LACKING SOME OR ALL PLUMBING FACILITIES	4 400	7 100	13 900
OWNER OCCUPIED	155 400	151 100	129 900
WITH ALL PLUMBING FACILITIES	154 700	149 800	126 300
LACKING SOME OR ALL PLUMBING FACILITIES	700	1 300	3 600
RENTER OCCUPIED	120 000	112 000	96 800
WITH ALL PLUMBING FACILITIES	117 000	107 300	87 900
LACKING SOME OR ALL PLUMBING FACILITIES	3 100	4 700	8 900

STANDARD METROPOLITAN STATISTICAL AREA MEMPHIS, TENN.-ARK. TOTAL	TOTAL		
	1977	1974	1970
COMPLETE BATHROOMS			
ALL YEAR-ROUND HOUSING UNITS	296 800	285 800	236 900
1	174 200	174 500	177 600
1 AND ONE-HALF	40 900	35 000	
2 OR MORE	77 100	68 500	43 600
ALSO USED BY ANOTHER HOUSEHOLD	1 200	2 100	
NONE	3 400	5 800	15 600
OWNER OCCUPIED	155 400	151 100	129 900
1	70 900	75 700	88 900
1 AND ONE-HALF	23 100	21 800	
2 OR MORE	60 600	52 200	37 000
ALSO USED BY ANOTHER HOUSEHOLD	-	200	
NONE	800	1 300	4 000
RENTER OCCUPIED	120 000	112 000	96 800
1	90 200	87 500	81 600
1 AND ONE-HALF	14 300	9 800	
2 OR MORE	12 300	9 400	5 200
ALSO USED BY ANOTHER HOUSEHOLD	900	1 500	
NONE	2 300	3 700	10 000
COMPLETE KITCHEN FACILITIES			
ALL YEAR-ROUND HOUSING UNITS	296 800	285 800	236 900
FOR EXCLUSIVE USE OF HOUSEHOLD	291 500	279 100	226 700
ALSO USED BY ANOTHER HOUSEHOLD	800	1 300	10 200
NO COMPLETE KITCHEN FACILITIES	4 500	5 400	
OWNER OCCUPIED	155 400	151 100	129 900
FOR EXCLUSIVE USE OF HOUSEHOLD	154 700	150 200	128 000
ALSO USED BY ANOTHER HOUSEHOLD	100	200	2 000
NO COMPLETE KITCHEN FACILITIES	600	800	
RENTER OCCUPIED	120 000	112 000	96 800
FOR EXCLUSIVE USE OF HOUSEHOLD	117 100	107 800	90 100
ALSO USED BY ANOTHER HOUSEHOLD	500	900	6 800
NO COMPLETE KITCHEN FACILITIES	2 400	3 300	
ROOMS			
ALL YEAR-ROUND HOUSING UNITS	296 800	285 800	236 900
1 ROOM	2 100	2 400	2 600
2 ROOMS	5 800	6 200	6 900
3 ROOMS	32 600	33 200	31 800
4 ROOMS	68 500	63 600	52 800
5 ROOMS	69 800	69 500	55 000
6 ROOMS	55 600	54 700	45 400
7 ROOMS OR MORE	62 400	56 300	42 400
MEDIAN	5.1	5.0	4.9
OWNER OCCUPIED	155 400	151 100	129 900
1 ROOM	100	100	200
2 ROOMS	200	300	600
3 ROOMS	2 000	2 400	3 500
4 ROOMS	12 600	12 700	13 900
5 ROOMS	40 400	41 500	36 300
6 ROOMS	43 400	42 900	37 500
7 ROOMS OR MORE	56 800	51 300	38 000
MEDIAN	6.0	5.9	5.8
RENTER OCCUPIED	120 000	112 000	96 800
1 ROOM	1 600	1 800	2 100
2 ROOMS	4 200	4 700	5 600
3 ROOMS	26 600	26 900	26 300
4 ROOMS	50 000	44 300	35 600
5 ROOMS	24 500	22 400	17 000
6 ROOMS	9 600	8 600	6 900
7 ROOMS OR MORE	3 600	3 300	3 300
MEDIAN	4.0	4.0	3.9
BEDROOMS			
ALL YEAR-ROUND HOUSING UNITS	296 800	285 800	236 900
NONE	2 300	2 400	3 200
1	40 900	41 300	37 300
2	112 000	107 500	92 300
3	112 100	106 100	83 600
4 OR MORE	29 500	28 500	20 500
OWNER OCCUPIED	155 400	151 100	129 900
NONE AND 1	2 400	3 100	4 800
2	42 300	42 700	40 700
3	84 700	80 200	67 100
4 OR MORE	25 900	25 100	17 300
RENTER OCCUPIED	120 000	112 000	96 800
NONE	1 700	1 800	2 800
1	32 600	32 800	29 900
2	61 500	55 500	47 100
3	21 800	19 500	14 500
4 OR MORE	2 300	2 300	2 500

[1]MOBILE HOMES OR TRAILERS ARE INCLUDED IN THE 1974 TOTAL, BUT ARE NOT SHOWN SEPARATELY; SEE TEXT.
[2]THE NUMBER OF UNITS BUILT BETWEEN 1974 AND 1977 SHOULD NOT BE OBTAINED BY SUBTRACTING THE FIGURES FOR 1974 FROM THE 1977 FIGURE; SEE TEXT.

TABLE A-1. CHARACTERISTICS OF THE HOUSING INVENTORY: 1977, 1974, AND 1970--CONTINUED

(DATA BASED ON SAMPLE, SEE TEXT. FOR MINIMUM BASE FOR DERIVED FIGURES (PERCENT, MEDIAN, ETC.) AND MEANING OF SYMBOLS, SEE TEXT)

STANDARD METROPOLITAN STATISTICAL AREA MEMPHIS, TENN.-ARK. TOTAL	TOTAL 1977	TOTAL 1974	TOTAL 1970
ALL OCCUPIED HOUSING UNITS	275 500	263 100	226 800
PERSONS			
OWNER OCCUPIED	155 400	151 100	129 900
1 PERSON	18 100	16 400	13 000
2 PERSONS	49 600	46 200	35 900
3 PERSONS	31 300	31 400	25 500
4 PERSONS	28 000	26 000	25 000
5 PERSONS	15 500	16 300	14 900
6 PERSONS	6 000	7 000	7 500
7 PERSONS OR MORE	6 900	7 900	8 200
MEDIAN	2.8	2.9	3.1
RENTER OCCUPIED	120 000	112 000	96 800
1 PERSON	38 400	32 700	22 400
2 PERSONS	37 200	34 000	26 200
3 PERSONS	18 200	17 900	16 200
4 PERSONS	11 700	13 000	11 600
5 PERSONS	7 700	6 700	7 500
6 PERSONS	3 100	3 000	4 800
7 PERSONS OR MORE	3 800	4 700	8 100
MEDIAN	2.1	2.2	2.5
PERSONS PER ROOM			
OWNER OCCUPIED	155 400	151 100	129 900
0.50 OR LESS	95 300	88 000	67 300
0.51 TO 1.00	52 200	54 100	53 000
1.01 TO 1.50	5 800	6 600	7 100
1.51 OR MORE	2 200	2 400	2 600
RENTER OCCUPIED	120 000	112 000	96 800
0.50 OR LESS	68 400	58 700	39 400
0.51 TO 1.00	41 300	41 700	39 200
1.01 TO 1.50	6 400	7 000	9 800
1.51 OR MORE	3 900	4 500	8 300
WITH ALL PLUMBING FACILITIES	271 700	257 100	214 200
OWNER OCCUPIED	154 700	149 800	126 300
1.00 OR LESS	146 900	140 900	117 400
1.01 TO 1.50	5 700	6 500	6 700
1.51 OR MORE	2 100	2 300	2 200
RENTER OCCUPIED	117 000	107 300	87 900
1.00 OR LESS	107 600	97 100	72 700
1.01 TO 1.50	6 200	6 600	8 700
1.51 OR MORE	3 200	3 600	6 400
HOUSEHOLD COMPOSITION BY AGE OF HEAD			
OWNER OCCUPIED	155 400	151 100	129 900
2-OR-MORE-PERSON HOUSEHOLDS	137 300	134 700	117 000
MALE HEAD, WIFE PRESENT, NO NONRELATIVES	113 300	113 100	100 100
UNDER 25 YEARS	2 700	3 100	2 600
25 TO 29 YEARS	10 200	9 500	8 000
30 TO 34 YEARS	13 000	12 900	10 300
35 TO 44 YEARS	23 400	25 300	24 500
45 TO 64 YEARS	48 500	48 800	42 800
65 YEARS AND OVER	15 500	13 500	12 000
OTHER MALE HEAD	5 700	5 100	3 800
UNDER 45 YEARS	2 700	3 800	2 900
45 TO 64 YEARS	1 800		
65 YEARS AND OVER	1 200	1 300	900
FEMALE HEAD	18 400	16 500	13 100
UNDER 45 YEARS	6 500	13 100	9 800
45 TO 64 YEARS	8 000		
65 YEARS AND OVER	3 800	3 400	3 300
1-PERSON HOUSEHOLDS	18 100	16 400	13 000
MALE HEAD	5 000	NA	2 900
UNDER 45 YEARS	1 700	NA	1 700
45 TO 64 YEARS	1 700	NA	
65 YEARS AND OVER	1 600	NA	1 200
FEMALE HEAD	13 100	NA	10 000
UNDER 45 YEARS	1 300	NA	4 900
45 TO 64 YEARS	4 200	NA	
65 YEARS AND OVER	7 500	NA	5 200
RENTER OCCUPIED	120 000	112 000	96 800
2-OR-MORE-PERSON HOUSEHOLDS	81 700	79 300	74 400
MALE HEAD, WIFE PRESENT, NO NONRELATIVES	45 100	49 800	51 100
UNDER 25 YEARS	9 400	12 300	10 900
25 TO 29 YEARS	12 300	11 800	10 300
30 TO 34 YEARS	5 700	6 200	6 200
35 TO 44 YEARS	5 500	5 900	7 800
45 TO 64 YEARS	8 200	10 000	11 200
65 YEARS AND OVER	4 000	3 700	4 600
OTHER MALE HEAD	9 200	7 100	4 700
UNDER 45 YEARS	7 600	6 600	4 000
45 TO 64 YEARS	1 000		
65 YEARS AND OVER	600	500	700
FEMALE HEAD	27 400	22 400	18 600
UNDER 45 YEARS	20 200	20 200	16 600
45 TO 64 YEARS	4 900		
65 YEARS AND OVER	2 300	2 200	2 000
1-PERSON HOUSEHOLDS	38 400	32 700	22 400
MALE HEAD	16 300	NA	8 800
UNDER 45 YEARS	11 500	NA	6 700
45 TO 64 YEARS	3 000	NA	
65 YEARS AND OVER	1 800	NA	2 100
FEMALE HEAD	22 100	NA	13 600
UNDER 45 YEARS	8 000	NA	8 300
45 TO 64 YEARS	5 800	NA	
65 YEARS AND OVER	8 300	NA	5 300

STANDARD METROPOLITAN STATISTICAL AREA MEMPHIS, TENN.-ARK. TOTAL	TOTAL 1977	TOTAL 1974	TOTAL 1970
ALL OCCUPIED HOUSING UNITS--CON.			
PERSONS 65 YEARS OLD AND OVER			
OWNER OCCUPIED	155 400	151 100	129 900
NONE	119 900	118 100	100 200
1 PERSON	24 600	22 700	20 600
2 PERSONS OR MORE	10 900	10 300	9 100
RENTER OCCUPIED	120 000	112 000	96 800
NONE	101 500	95 400	79 000
1 PERSON	15 500	14 000	14 300
2 PERSONS OR MORE	3 000	2 600	3 500
OWN CHILDREN UNDER 18 YEARS OLD BY AGE GROUP			
OWNER OCCUPIED	155 400	151 100	129 900
NO OWN CHILDREN UNDER 18 YEARS	88 400	82 000	66 100
WITH OWN CHILDREN UNDER 18 YEARS	67 000	69 100	63 900
UNDER 6 YEARS ONLY	11 200	11 600	9 400
1	7 300	6 900	5 500
2	3 500	4 200	3 300
3 OR MORE	300	500	600
6 TO 17 YEARS ONLY	44 300	44 500	39 800
1	19 200	19 400	15 900
2	15 600	14 100	13 100
3 OR MORE	9 500	11 000	10 900
BOTH AGE GROUPS	11 500	13 100	14 700
2	5 300	4 300	4 600
3 OR MORE	6 300	8 800	10 000
RENTER OCCUPIED	120 000	112 000	96 800
NO OWN CHILDREN UNDER 18 YEARS	77 800	70 400	54 700
WITH OWN CHILDREN UNDER 18 YEARS	42 200	41 600	42 100
UNDER 6 YEARS ONLY	14 200	15 100	13 500
1	9 700	10 300	8 400
2	3 700	4 100	3 900
3 OR MORE	700	600	1 200
6 TO 17 YEARS ONLY	18 500	16 100	17 000
1	8 000	5 900	6 000
2	4 600	5 300	4 800
3 OR MORE	5 800	5 000	6 300
BOTH AGE GROUPS	9 600	10 400	11 600
2	3 500	2 700	2 300
3 OR MORE	6 000	7 600	9 300
PRESENCE OF SUBFAMILIES			
OWNER OCCUPIED	155 400	151 100	NA
NO SUBFAMILIES	152 500	147 500	NA
WITH 1 SUBFAMILY	2 900	3 700	NA
SUBFAMILY HEAD UNDER 30 YEARS	1 400	2 200	NA
SUBFAMILY HEAD 30 TO 64 YEARS	1 400	1 100	NA
SUBFAMILY HEAD 65 YEARS AND OVER	200	400	NA
WITH 2 SUBFAMILIES OR MORE	-	-	NA
RENTER OCCUPIED	120 000	112 000	NA
NO SUBFAMILIES	118 200	111 000	NA
WITH 1 SUBFAMILY	1 800	1 000	NA
SUBFAMILY HEAD UNDER 30 YEARS	1 400	900	NA
SUBFAMILY HEAD 30 TO 64 YEARS	400	100	NA
SUBFAMILY HEAD 65 YEARS AND OVER	-	-	NA
WITH 2 SUBFAMILIES OR MORE	-	-	NA
PRESENCE OF OTHER RELATIVES OR NONRELATIVES			
OWNER OCCUPIED	155 400	151 100	NA
NO OTHER RELATIVES OR NONRELATIVES	130 300	131 200	NA
WITH OTHER RELATIVES AND NONRELATIVES	600	600	NA
WITH OTHER RELATIVES, NO NONRELATIVES	21 800	16 400	NA
WITH NONRELATIVES, NO OTHER RELATIVES	2 800	2 900	NA
RENTER OCCUPIED	120 000	112 000	NA
NO OTHER RELATIVES OR NONRELATIVES	97 100	94 300	NA
WITH OTHER RELATIVES AND NONRELATIVES	200	500	NA
WITH OTHER RELATIVES, NO NONRELATIVES	13 800	10 200	NA
WITH NONRELATIVES, NO OTHER RELATIVES	9 000	7 000	NA
YEARS OF SCHOOL COMPLETED BY HEAD			
OWNER OCCUPIED	155 400	NA	NA
NO SCHOOL YEARS COMPLETED	1 400	NA	NA
ELEMENTARY: LESS THAN 8 YEARS	15 000	NA	NA
8 YEARS	12 200	NA	NA
HIGH SCHOOL: 1 TO 3 YEARS	23 800	NA	NA
4 YEARS	52 400	NA	NA
COLLEGE: 1 TO 3 YEARS	23 500	NA	NA
4 YEARS OR MORE	27 000	NA	NA
MEDIAN	12.5	NA	NA
RENTER OCCUPIED	120 000	NA	NA
NO SCHOOL YEARS COMPLETED	1 500	NA	NA
ELEMENTARY: LESS THAN 8 YEARS	14 900	NA	NA
8 YEARS	6 900	NA	NA
HIGH SCHOOL: 1 TO 3 YEARS	21 800	NA	NA
4 YEARS	37 800	NA	NA
COLLEGE: 1 TO 3 YEARS	20 800	NA	NA
4 YEARS OR MORE	16 300	NA	NA
MEDIAN	12.4	NA	NA

TABLE A-1. CHARACTERISTICS OF THE HOUSING INVENTORY: 1977, 1974, AND 1970--CONTINUED

(DATA BASED ON SAMPLE, SEE TEXT. FOR MINIMUM BASE FOR DERIVED FIGURES (PERCENT, MEDIAN, ETC.) AND MEANING OF SYMBOLS, SEE TEXT)

STANDARD METROPOLITAN STATISTICAL AREA MEMPHIS, TENN.-ARK. TOTAL	TOTAL 1977	TOTAL 1974	TOTAL 1970
ALL OCCUPIED HOUSING UNITS--CON.			
YEAR HEAD MOVED INTO UNIT			
OWNER OCCUPIED	155 400	151 100	129 900
1976 OR LATER	23 300	-	NA
MOVED IN WITHIN PAST 12 MONTHS	14 600	14 800	NA
APRIL 1970 TO 1975	46 900	50 400	NA
1965 TO MARCH 1970	25 400	31 000	50 700
1960 TO 1964	20 000	24 000	26 100
1950 TO 1959	24 900	28 300	33 200
1949 OR EARLIER	14 900	17 300	19 900
RENTER OCCUPIED	120 000	112 000	96 800
1976 OR LATER	64 600	-	NA
MOVED IN WITHIN PAST 12 MONTHS	49 500	44 400	NA
APRIL 1970 TO 1975	36 800	83 300	NA
1965 TO MARCH 1970	8 900	16 200	74 800
1960 TO 1964	3 800	5 200	11 300
1950 TO 1959	4 600	5 600	7 100
1949 OR EARLIER	1 400	1 700	3 600
HEAD'S PRINCIPAL MEANS OF TRANSPORTATION TO WORK[1]			
OWNER OCCUPIED	121 500	NA	NA
DRIVES SELF	98 500	NA	NA
CARPOOL	16 900	NA	NA
MASS TRANSPORTATION	3 400	NA	NA
BICYCLE OR MOTORCYCLE	100	NA	NA
TAXICAB	100	NA	NA
WALKS ONLY	900	NA	NA
OTHER MEANS	300	NA	NA
WORKS AT HOME	700	NA	NA
NOT REPORTED	700	NA	
RENTER OCCUPIED	88 100	NA	NA
DRIVES SELF	57 600	NA	NA
CARPOOL	16 300	NA	NA
MASS TRANSPORTATION	7 000	NA	NA
BICYCLE OR MOTORCYCLE	700	NA	NA
TAXICAB	200	NA	NA
WALKS ONLY	4 200	NA	NA
OTHER MEANS	100	NA	NA
WORKS AT HOME	1 500	NA	NA
NOT REPORTED	500	NA	
DISTANCE FROM HOME TO WORK[1]			
OWNER OCCUPIED	121 500	NA	NA
LESS THAN 1 MILE	3 200	NA	NA
1 TO 4 MILES	26 100	NA	NA
5 TO 9 MILES	26 100	NA	NA
10 TO 29 MILES	42 500	NA	NA
30 TO 49 MILES	1 700	NA	NA
50 MILES OR MORE	100	NA	NA
WORKS AT HOME	700	NA	NA
NO FIXED PLACE OF WORK	13 800	NA	NA
NOT REPORTED	7 300	NA	NA
MEDIAN	8.9	NA	NA
RENTER OCCUPIED	88 100	NA	NA
LESS THAN 1 MILE	7 100	NA	NA
1 TO 4 MILES	26 200	NA	NA
5 TO 9 MILES	17 500	NA	NA
10 TO 29 MILES	22 800	NA	NA
30 TO 49 MILES	700	NA	NA
50 MILES OR MORE	200	NA	NA
WORKS AT HOME	1 500	NA	NA
NO FIXED PLACE OF WORK	7 900	NA	NA
NOT REPORTED	4 300	NA	NA
MEDIAN	6.1	NA	NA
TRAVEL TIME FROM HOME TO WORK[1]			
OWNER OCCUPIED	121 500	NA	NA
LESS THAN 15 MINUTES	26 700	NA	NA
15 TO 29 MINUTES	49 800	NA	NA
30 TO 44 MINUTES	21 000	NA	NA
45 TO 59 MINUTES	4 800	NA	NA
1 HOUR TO 1 HOUR AND 29 MINUTES	1 300	NA	NA
1 HOUR AND 30 MINUTES OR MORE	100	NA	NA
WORKS AT HOME	700	NA	NA
NO FIXED PLACE OF WORK	13 800	NA	NA
NOT REPORTED	3 200	NA	NA
MEDIAN	23	NA	NA
RENTER OCCUPIED	88 100	NA	NA
LESS THAN 15 MINUTES	27 000	NA	NA
15 TO 29 MINUTES	34 700	NA	NA
30 TO 44 MINUTES	11 000	NA	NA
45 TO 59 MINUTES	2 200	NA	NA
1 HOUR TO 1 HOUR AND 29 MINUTES	1 800	NA	NA
1 HOUR AND 30 MINUTES OR MORE	200	NA	NA
WORKS AT HOME	1 500	NA	NA
NO FIXED PLACE OF WORK	7 900	NA	NA
NOT REPORTED	1 800	NA	NA
MEDIAN	20	NA	NA

STANDARD METROPOLITAN STATISTICAL AREA MEMPHIS, TENN.-ARK. TOTAL	TOTAL 1977	TOTAL 1974	TOTAL 1970
HEATING EQUIPMENT			
ALL YEAR-ROUND HOUSING UNITS	296 800	285 800	236 900
WARM-AIR FURNACE	166 400	153 500	100 100
HEAT PUMP	3 800	NA	NA
STEAM OR HOT WATER	11 500	14 100	15 000
BUILT-IN ELECTRIC UNITS	6 400	5 500	11 700
FLOOR, WALL, OR PIPELESS FURNACE	65 100	66 900	55 200
ROOM HEATERS WITH FLUE	9 900	12 700	28 600
ROOM HEATERS WITHOUT FLUE	29 300	28 900	17 600
FIREPLACES, STOVES, OR PORTABLE HEATERS	3 700	2 900	8 100
NONE	800	1 300	600
OWNER OCCUPIED	155 400	151 100	129 900
WARM-AIR FURNACE	95 600	90 300	67 500
HEAT PUMP	2 600	NA	NA
STEAM OR HOT WATER	6 200	7 100	6 900
BUILT-IN ELECTRIC UNITS	2 300	1 300	3 400
FLOOR, WALL, OR PIPELESS FURNACE	33 700	35 900	32 300
ROOM HEATERS WITH FLUE	4 300	4 400	11 700
ROOM HEATERS WITHOUT FLUE	9 200	10 800	5 600
FIREPLACES, STOVES, OR PORTABLE HEATERS	1 600	1 300	2 400
NONE	-	-	100
RENTER OCCUPIED	120 000	112 000	96 800
WARM-AIR FURNACE	59 100	47 700	28 300
HEAT PUMP	1 100	NA	NA
STEAM OR HOT WATER	4 800	6 300	7 400
BUILT-IN ELECTRIC UNITS	3 200	3 500	7 500
FLOOR, WALL, OR PIPELESS FURNACE	27 500	28 800	21 300
ROOM HEATERS WITH FLUE	4 800	7 500	15 800
ROOM HEATERS WITHOUT FLUE	17 600	16 300	11 200
FIREPLACES, STOVES, OR PORTABLE HEATERS	1 900	1 500	5 100
NONE	100	300	400
ALL YEAR-ROUND HOUSING UNITS	296 800	285 800	236 900
AIR CONDITIONING			
ROOM UNIT(S)	120 400	125 700	112 800
CENTRAL SYSTEM	133 900	113 800	60 100
NONE	42 400	46 300	64 000
ELEVATOR IN STRUCTURE			
4 FLOORS OR MORE	3 700	3 500	3 400
WITH ELEVATOR	3 700	3 500	3 300
WALKUP	-	-	100
1 TO 3 FLOORS	293 100	282 300	233 400
BASEMENT			
WITH BASEMENT	23 600	22 200	NA
NO BASEMENT	273 200	263 600	NA
SOURCE OF WATER			
PUBLIC SYSTEM OR PRIVATE COMPANY	294 000	281 200	228 200
INDIVIDUAL WELL	2 500	3 900	6 600
DRILLED	2 000	NA	NA
DUG	200	NA	NA
NOT REPORTED	300	NA	NA
OTHER	300	700	2 100
SEWAGE DISPOSAL			
PUBLIC SEWER	284 900	272 800	217 700
SEPTIC TANK OR CESSPOOL	9 700	9 800	10 700
OTHER	2 200	3 200	8 500
ALL OCCUPIED HOUSING UNITS	275 500	263 100	226 800
TELEPHONE AVAILABLE			
YES	247 700	NA	194 700
NO	27 800	NA	32 100
AUTOMOBILES AND TRUCKS AVAILABLE			
AUTOMOBILES:			
1	124 200	119 200	99 300
2	83 800	79 600	68 800
3 OR MORE	17 500	14 700	10 300
NONE	49 900	49 600	48 300
TRUCKS:			
1	49 400	37 800	NA
2 OR MORE	3 300	3 100	NA
NONE	222 700	222 200	NA
OWNED SECOND HOME			
YES	8 700	6 500	6 600
NO	266 700	256 600	220 100

[1]LIMITED TO HEADS WHO REPORTED HAVING A JOB THE WEEK PRIOR TO ENUMERATION.

TABLE A-1. CHARACTERISTICS OF THE HOUSING INVENTORY: 1977, 1974, AND 1970--CONTINUED

(DATA BASED ON SAMPLE, SEE TEXT. FOR MINIMUM BASE FOR DERIVED FIGURES (PERCENT, MEDIAN, ETC.) AND MEANING OF SYMBOLS, SEE TEXT)

STANDARD METROPOLITAN STATISTICAL AREA MEMPHIS, TENN.-ARK. TOTAL	TOTAL 1977	TOTAL 1974	TOTAL 1970
ALL OCCUPIED HOUSING UNITS--CON.			
HOUSE HEATING FUEL			
UTILITY GAS	214 600	217 800	191 200
BOTTLED, TANK, OR LP GAS	5 600	5 700	8 000
FUEL OIL, KEROSENE, ETC.	800	1 700	2 100
ELECTRICITY	51 200	35 700	21 000
COAL OR COKE	200	200	900
WOOD	1 800	1 600	2 700
OTHER FUEL	1 100	100	500
NONE	100	300	400
COOKING FUEL			
UTILITY GAS	142 600	146 000	145 800
BOTTLED, TANK, OR LP GAS	5 000	5 100	8 600
ELECTRICITY	127 500	111 000	68 700
FUEL OIL, KEROSENE, ETC.	-	100	100
COAL OR COKE	-	-	300
WOOD	200	500	2 500
OTHER FUEL	-	-	300
NONE	100	500	600

STANDARD METROPOLITAN STATISTICAL AREA MEMPHIS, TENN.-ARK. TOTAL	TOTAL 1977	TOTAL 1974	TOTAL 1970
ALL OCCUPIED 1-FAMILY HOMES AND MOBILE HOMES OR TRAILERS	193 400	NA	NA
STORM WINDOWS OR OTHER PROTECTIVE WINDOW COVERING			
ALL WINDOWS COVERED	49 400	NA	NA
SOME WINDOWS COVERED	16 200	NA	NA
NO WINDOWS COVERED	123 100	NA	NA
NOT REPORTED	4 600	NA	NA
STORM DOORS			
ALL DOORS COVERED	75 100	NA	NA
SOME DOORS COVERED	52 400	NA	NA
NO DOORS COVERED	61 300	NA	NA
NOT REPORTED	4 500	NA	NA
ATTIC OR ROOF INSULATION			
YES	149 200	NA	NA
NO	20 800	NA	NA
DON'T KNOW	18 100	NA	NA
NOT REPORTED	5 300	NA	NA

TABLE A-2. FINANCIAL CHARACTERISTICS OF THE HOUSING INVENTORY: 1977, 1974, AND 1970

(DATA BASED ON SAMPLE, SEE TEXT. FOR MINIMUM BASE FOR DERIVED FIGURES (PERCENT, MEDIAN, ETC.) AND MEANING OF SYMBOLS, SEE TEXT)

STANDARD METROPOLITAN STATISTICAL AREA MEMPHIS, TENN.-ARK. TOTAL	TOTAL 1977	TOTAL 1974	TOTAL 1970
ALL OCCUPIED HOUSING UNITS	275 500	263 100	226 800
INCOME[1]			
OWNER OCCUPIED	155 400	151 100	129 900
LESS THAN $3,000	8 100	10 400	18 100
$3,000 TO $4,999	9 700	12 300	11 400
$5,000 TO $6,999	10 100	11 800	13 700
$7,000 TO $7,999	5 600	5 800	24 900
$8,000 TO $8,999	4 400	7 200	
$9,000 TO $9,999	4 700	5 100	
$10,000 TO $12,499	15 300	19 800	35 300
$12,500 TO $14,999	12 400	13 700	
$15,000 TO $17,499	15 300	15 700	
$17,500 TO $19,999	12 500	11 800	19 900
$20,000 TO $24,999	22 800	15 200	
$25,000 TO $29,999	13 300	10 000	6 800
$30,000 TO $34,999	8 200	4 300	
$35,000 TO $49,999	8 200	4 300	
$50,000 OR MORE	4 700	3 800	
MEDIAN	16200	13100	9600
RENTER OCCUPIED	120 000	112 000	96 800
LESS THAN $3,000	20 800	23 400	30 000
$3,000 TO $4,999	13 500	14 400	18 100
$5,000 TO $6,999	17 300	17 300	15 900
$7,000 TO $7,999	8 100	7 800	16 700
$8,000 TO $8,999	6 500	7 300	
$9,000 TO $9,999	7 900	6 100	
$10,000 TO $12,499	14 400	11 500	11 500
$12,500 TO $14,999	9 300	8 400	
$15,000 TO $17,499	6 700	5 800	3 800
$17,500 TO $19,999	4 200	2 700	
$20,000 TO $24,999	5 800	4 200	
$25,000 TO $29,999	2 800	1 400	800
$30,000 TO $34,999	1 200	800	
$35,000 TO $49,999	900	500	
$50,000 OR MORE	700	400	
MEDIAN	8100	7100	5000
SPECIFIED OWNER OCCUPIED[2]	145 000	142 400	119 200
VALUE			
LESS THAN $5,000	1 100	2 200	4 900
$5,000 TO $9,999	5 000	7 800	22 300
$10,000 TO $12,499	4 100	9 900	19 300
$12,500 TO $14,999	4 200	7 900	18 200
$15,000 TO $17,499	7 600	13 600	14 100
$17,500 TO $19,999	9 800	14 000	10 100
$20,000 TO $24,999	18 400	21 100	11 900
$25,000 TO $29,999	18 700	17 400	11 000
$30,000 TO $34,999	15 900	13 500	5 000
$35,000 TO $39,999	16 400	10 300	
$40,000 TO $49,999	20 800	11 400	
$50,000 TO $59,999	9 700	6 200	2 500
$60,000 TO $74,999	7 200	7 100	
$75,000 OR MORE	5 900	-	
MEDIAN	31100	23700	14300
VALUE-INCOME RATIO			
LESS THAN 1.5	41 600	45 700	53 100
1.5 TO 1.9	33 000	31 100	23 400
2.0 TO 2.4	21 100	20 800	12 800
2.5 TO 2.9	13 100	13 100	7 400
3.0 TO 3.9	14 200	12 000	7 300
4.0 TO 4.9	5 100	6 700	13 900
5.0 OR MORE	16 800	12 700	
NOT COMPUTED	200	200	1 500
MEDIAN	2.0	1.9	1.6
MORTGAGE INSURANCE			
UNITS WITH MORTGAGE OR SIMILAR DEBT	106 100	104 000	NA
INSURED BY FHA, VA, OR FARMERS HOME ADMINISTRATION	60 200	NA	NA
NOT INSURED OR INSURED BY PRIVATE MORTGAGE INSURANCE[3]	28 700	NA	NA
DON'T KNOW	11 500	NA	NA
NOT REPORTED	5 600	NA	NA
UNITS OWNED FREE AND CLEAR	38 900	38 400	NA
REAL ESTATE TAXES LAST YEAR			
LESS THAN $100	8 700	NA	NA
$100 TO $199	15 800	NA	NA
$200 TO $299	16 300	NA	NA
$300 TO $349	7 300	NA	NA
$350 TO $399	5 100	NA	NA
$400 TO $499	7 600	NA	NA
$500 TO $599	4 800	NA	NA
$600 TO $699	3 500	NA	NA
$700 TO $799	2 100	NA	NA
$800 TO $999	2 500	NA	NA
$1,000 TO $1,499	1 100	NA	NA
$1,500 OR MORE	300	NA	NA
NOT REPORTED	70 200	NA	NA
MEDIAN	279	NA	NA

STANDARD METROPOLITAN STATISTICAL AREA MEMPHIS, TENN.-ARK. TOTAL	TOTAL 1977	TOTAL 1974	TOTAL 1970
SPECIFIED OWNER OCCUPIED[2]--CON.			
SELECTED MONTHLY HOUSING COSTS[4]			
UNITS WITH A MORTGAGE	106 100	NA	NA
LESS THAN $100	1 600	NA	NA
$100 TO $119	4 600	NA	NA
$120 TO $149	10 700	NA	NA
$150 TO $174	12 100	NA	NA
$175 TO $199	12 300	NA	NA
$200 TO $224	8 500	NA	NA
$225 TO $249	5 900	NA	NA
$250 TO $274	7 900	NA	NA
$275 TO $299	5 400	NA	NA
$300 TO $349	8 300	NA	NA
$350 TO $399	6 500	NA	NA
$400 TO $499	8 000	NA	NA
$500 OR MORE	3 200	NA	NA
NOT REPORTED	11 100	NA	NA
MEDIAN	217	NA	NA
UNITS OWNED FREE AND CLEAR	38 900	NA	NA
LESS THAN $50	3 100	NA	NA
$50 TO $69	8 200	NA	NA
$70 TO $79	3 800	NA	NA
$80 TO $89	3 500	NA	NA
$90 TO $99	2 500	NA	NA
$100 TO $119	2 900	NA	NA
$120 TO $149	2 500	NA	NA
$150 TO $199	1 500	NA	NA
$200 OR MORE	500	NA	NA
NOT REPORTED	10 200	NA	NA
MEDIAN	77	NA	NA
SELECTED MONTHLY HOUSING COSTS AS PERCENTAGE OF INCOME[4]			
UNITS WITH A MORTGAGE	106 100	NA	NA
LESS THAN 5 PERCENT	1 300	NA	NA
5 TO 9 PERCENT	12 300	NA	NA
10 TO 14 PERCENT	25 600	NA	NA
15 TO 19 PERCENT	19 900	NA	NA
20 TO 24 PERCENT	13 500	NA	NA
25 TO 29 PERCENT	8 200	NA	NA
30 TO 34 PERCENT	4 200	NA	NA
35 TO 39 PERCENT	1 700	NA	NA
40 TO 49 PERCENT	3 100	NA	NA
50 PERCENT OR MORE	4 900	NA	NA
NOT COMPUTED	100	NA	NA
NOT REPORTED	11 100	NA	NA
MEDIAN	17	NA	NA
UNITS OWNED FREE AND CLEAR	38 900	NA	NA
LESS THAN 5 PERCENT	4 700	NA	NA
5 TO 9 PERCENT	10 800	NA	NA
10 TO 14 PERCENT	5 200	NA	NA
15 TO 19 PERCENT	2 800	NA	NA
20 TO 24 PERCENT	1 700	NA	NA
25 TO 29 PERCENT	900	NA	NA
30 TO 34 PERCENT	500	NA	NA
35 TO 39 PERCENT	300	NA	NA
40 TO 49 PERCENT	800	NA	NA
50 PERCENT OR MORE	900	NA	NA
NOT COMPUTED	100	NA	NA
NOT REPORTED	10 200	NA	NA
MEDIAN	9	NA	NA
ACQUISITION OF PROPERTY			
PLACED OR ASSUMED A MORTGAGE	132 200	NA	NA
ACQUIRED THROUGH INHERITANCE OR GIFT	3 400	NA	NA
PAID ALL CASH	6 600	NA	NA
ACQUIRED IN OTHER MANNER	1 300	NA	NA
NOT REPORTED	1 500	NA	NA
ALTERATIONS AND REPAIRS DURING LAST 12 MONTHS			
NO ALTERATIONS OR REPAIRS	47 600	NA	NA
ALTERATIONS AND REPAIRS COSTING LESS THAN $200[5]	57 900	NA	NA
ADDITIONS	900	NA	NA
ALTERATIONS	12 700	NA	NA
REPLACEMENTS	9 100	NA	NA
REPAIRS	46 500	NA	NA
ALTERATIONS AND REPAIRS COSTING $200 OR MORE[5]	54 700	NA	NA
ADDITIONS	6 200	NA	NA
ALTERATIONS	23 100	NA	NA
REPLACEMENTS	19 100	NA	NA
REPAIRS	28 000	NA	NA
NOT REPORTED	2 600	NA	NA
PLANS FOR IMPROVEMENTS DURING NEXT 12 MONTHS			
NONE PLANNED	61 000	NA	NA
SOME PLANNED	68 000	NA	NA
COSTING LESS THAN $200	17 200	NA	NA
COSTING $200 OR MORE	46 200	NA	NA
DON'T KNOW	4 000	NA	NA
NOT REPORTED	700	NA	NA
DON'T KNOW	14 100	NA	NA
NOT REPORTED	1 900	NA	NA

[1]INCOME OF FAMILIES AND PRIMARY INDIVIDUALS IN 12 MONTHS PRECEDING DATE OF ENUMERATION; SEE TEXT. [2]LIMITED TO 1-FAMILY HOMES ON LESS THAN 10 ACRES AND NO BUSINESS ON PROPERTY. [3]DATA ARE NOT SEPARABLE. [4]SUM OF PAYMENTS FOR REAL ESTATE TAXES, PROPERTY INSURANCE, UTILITIES, FUEL, WATER, GARBAGE AND TRASH COLLECTION, AND MORTGAGE AT TIME OF ENUMERATION. [5]COMPONENTS MAY NOT ADD TO TOTAL BECAUSE MORE THAN ONE IMPROVEMENT WAS MADE.

TABLE A-2. FINANCIAL CHARACTERISTICS OF THE HOUSING INVENTORY: 1977, 1974, AND 1970--CONTINUED

(DATA BASED ON SAMPLE, SEE TEXT. FOR MINIMUM BASE FOR DERIVED FIGURES (PERCENT, MEDIAN, ETC.) AND MEANING OF SYMBOLS, SEE TEXT)

STANDARD METROPOLITAN STATISTICAL AREA MEMPHIS, TENN.-ARK. TOTAL	TOTAL 1977	TOTAL 1974	TOTAL 1970
GROSS RENT			
SPECIFIED RENTER OCCUPIED[1]	119 100	111 200	92 400
LESS THAN $50	5 100	6 300	9 600
$50 TO $59	2 100	3 400	6 500
$60 TO $69	2 800	5 800	9 900
$70 TO $79	4 500	6 900	9 700
$80 TO $99	10 800	16 900	17 500
$100 TO $124	15 400	18 100	24 900
$125 TO $149	13 600	11 200	
$150 TO $174	15 500	15 000	7 200
$175 TO $199	14 700	10 000	
$200 TO $224	11 900	5 200	
$225 TO $249	7 500	3 600	2 400
$250 TO $274	4 800	2 000	
$275 TO $299	3 100	800	
$300 TO $349	2 500	400	300
$350 TO $499	1 500	400	
$500 OR MORE	200	-	
NO CASH RENT	2 900	5 100	4 400
MEDIAN	156	118	89
NONSUBSIDIZED RENTER OCCUPIED[2]	105 700	92 900	NA
LESS THAN $50	700	1 900	NA
$50 TO $59	1 200	2 500	NA
$60 TO $69	2 300	5 000	NA
$70 TO $79	3 800	6 200	NA
$80 TO $99	9 200	14 100	NA
$100 TO $124	13 800	15 900	NA
$125 TO $149	12 300	10 500	NA
$150 TO $174	14 700	14 400	NA
$175 TO $199	13 700	10 000	NA
$200 TO $224	11 700	5 200	NA
$225 TO $249	7 400	3 600	NA
$250 TO $274	4 800	2 000	NA
$275 TO $299	3 000	800	NA
$300 TO $349	2 500	400	NA
$350 TO $499	1 500	400	NA
$500 OR MORE	200	-	NA
NO CASH RENT	2 700	-	NA
MEDIAN	163	127	NA

STANDARD METROPOLITAN STATISTICAL AREA MEMPHIS, TENN.-ARK. TOTAL	TOTAL 1977	TOTAL 1974	TOTAL 1970
GROSS RENT AS PERCENTAGE OF INCOME			
SPECIFIED RENTER OCCUPIED[1]	119 100	111 200	92 400
LESS THAN 10 PERCENT	7 200	9 200	6 800
10 TO 14 PERCENT	17 600	20 200	15 800
15 TO 19 PERCENT	22 900	21 100	16 400
20 TO 24 PERCENT	17 500	16 000	12 100
25 TO 29 PERCENT	13 500	9 400	12 800
30 TO 34 PERCENT	8 100	6 900	
35 TO 39 PERCENT	6 400	4 500	
40 TO 49 PERCENT	7 800	6 900	22 000
50 PERCENT OR MORE	14 900	11 800	
NOT COMPUTED	3 400	5 200	6 600
MEDIAN	23	21	22
NONSUBSIDIZED RENTER OCCUPIED[2]	105 700	92 900	NA
LESS THAN 10 PERCENT	6 100	7 800	NA
10 TO 14 PERCENT	15 900	16 700	NA
15 TO 19 PERCENT	19 900	18 000	NA
20 TO 24 PERCENT	14 500	13 500	NA
25 TO 29 PERCENT	12 300	8 400	NA
30 TO 34 PERCENT	7 500	6 500	NA
35 TO 39 PERCENT	5 800	4 000	NA
40 TO 49 PERCENT	7 200	6 600	NA
50 PERCENT OR MORE	13 300	11 100	NA
NOT COMPUTED	3 200	100	NA
MEDIAN	23	21	NA
CONTRACT RENT			
SPECIFIED RENTER OCCUPIED[1]	119 100	111 200	92 400
LESS THAN $50	11 200	13 500	23 200
$50 TO $59	7 800	10 500	10 800
$60 TO $69	6 300	9 100	11 900
$70 TO $79	7 400	9 400	7 900
$80 TO $99	12 400	12 300	10 800
$100 TO $119	10 000	8 400	9 800
$120 TO $149	20 400	18 500	7 900
$150 TO $174	14 100	11 500	4 200
$175 TO $199	12 100	6 900	
$200 TO $249	10 600	4 400	1 300
$250 TO $299	2 500	1 000	
$300 OR MORE	1 500	500	200
NO CASH RENT	2 900	5 100	4 400
MEDIAN	124	96	68

[1]EXCLUDES 1-FAMILY HOMES ON 10 ACRES OR MORE.
[2]EXCLUDES 1-FAMILY HOMES ON 10 ACRES OR MORE, MOBILE HOMES OR TRAILERS, HOUSING UNITS IN PUBLIC HOUSING PROJECTS, AND HOUSING UNITS WITH GOVERNMENT RENT SUBSIDIES; INCLUDES UNITS WHERE THE SUBSIDIZED/NONSUBSIDIZED STATUS WAS NOT REPORTED.

TABLE A-3. SELECTED HOUSING CHARACTERISTICS OF NEW CONSTRUCTION UNITS: 1977

(DATA BASED ON SAMPLE, SEE TEXT. RESTRICTED TO UNITS BUILT SINCE THE 1974-1975 SURVEY. FOR MINIMUM BASE FOR DERIVED FIGURES (PERCENT, MEDIAN, ETC.) AND MEANING OF SYMBOLS, SEE TEXT)

STANDARD METROPOLITAN STATISTICAL AREA MEMPHIS, TENN.-ARK. TOTAL	TOTAL
ALL HOUSING UNITS	17 900
VACANT--SEASONAL AND MIGRATORY	-
TENURE, RACE, AND VACANCY STATUS	
ALL YEAR-ROUND HOUSING UNITS	17 900
OCCUPIED	14 500
OWNER OCCUPIED	9 100
PERCENT OF ALL OCCUPIED	63.1
COOPERATIVE OR CONDOMINIUM	900
WHITE	8 200
BLACK	900
RENTER OCCUPIED	5 300
WHITE	4 400
BLACK	900
VACANT YEAR-ROUND	3 400
FOR SALE ONLY	1 400
COOPERATIVE OR CONDOMINIUM	400
FOR RENT	1 100
OTHER VACANT	900
UNITS IN STRUCTURE	
ALL YEAR-ROUND HOUSING UNITS	17 900
1	10 200
2 TO 4	1 500
5 OR MORE	5 900
MOBILE HOME OR TRAILER	300
OWNER OCCUPIED	9 100
1	8 400
2 TO 4	200
5 OR MORE	300
MOBILE HOME OR TRAILER	300
RENTER OCCUPIED	5 300
1	100
2 TO 4	1 000
5 TO 9	2 500
10 TO 19	1 300
20 TO 49	400
50 OR MORE	-
MOBILE HOME OR TRAILER	-
PLUMBING FACILITIES	
ALL YEAR-ROUND HOUSING UNITS	17 900
WITH ALL PLUMBING FACILITIES	17 900
LACKING SOME OR ALL PLUMBING FACILITIES	-
OWNER OCCUPIED	9 100
WITH ALL PLUMBING FACILITIES	9 100
LACKING SOME OR ALL PLUMBING FACILITIES	-
RENTER OCCUPIED	5 300
WITH ALL PLUMBING FACILITIES	5 300
LACKING SOME OR ALL PLUMBING FACILITIES	-
COMPLETE BATHROOMS	
ALL YEAR-ROUND HOUSING UNITS	17 900
1	3 300
1 AND ONE-HALF	3 700
2 OR MORE	10 800
ALSO USED BY ANOTHER HOUSEHOLD	-
NONE	-
OWNER OCCUPIED	9 100
1	400
1 AND ONE-HALF	700
2 OR MORE	8 100
ALSO USED BY ANOTHER HOUSEHOLD	-
NONE	-
RENTER OCCUPIED	5 300
1	2 300
1 AND ONE-HALF	2 400
2 OR MORE	700
ALSO USED BY ANOTHER HOUSEHOLD	-
NONE	-

STANDARD METROPOLITAN STATISTICAL AREA MEMPHIS, TENN.-ARK. TOTAL	TOTAL
ROOMS	
ALL YEAR-ROUND HOUSING UNITS	17 900
1 AND 2 ROOMS	100
3 ROOMS	1 000
4 ROOMS	5 000
5 ROOMS	3 800
6 ROOMS	3 300
7 ROOMS OR MORE	4 700
MEDIAN	5.3
OWNER OCCUPIED	9 100
1 AND 2 ROOMS	-
3 ROOMS	-
4 ROOMS	500
5 ROOMS	1 900
6 ROOMS	2 600
7 ROOMS OR MORE	4 200
MEDIAN	6.4
RENTER OCCUPIED	5 300
1 AND 2 ROOMS	100
3 ROOMS	800
4 ROOMS	3 400
5 ROOMS	900
6 ROOMS	100
7 ROOMS OR MORE	-
MEDIAN	4.0
BEDROOMS	
ALL YEAR-ROUND HOUSING UNITS	17 900
NONE	100
1	1 100
2	6 400
3	7 200
4 OR MORE	3 000
OWNER OCCUPIED	9 100
NONE AND 1	-
2	1 100
3	5 400
4 OR MORE	2 700
RENTER OCCUPIED	5 300
NONE	100
1	900
2	4 000
3 OR MORE	300
ALL OCCUPIED HOUSING UNITS	14 500
PERSONS	
OWNER OCCUPIED	9 100
1 PERSON	300
2 PERSONS	2 400
3 PERSONS	2 500
4 PERSONS	2 600
5 PERSONS	1 000
6 PERSONS	300
7 PERSONS OR MORE	100
MEDIAN	3.3
RENTER OCCUPIED	5 300
1 PERSON	1 800
2 PERSONS	2 200
3 PERSONS	800
4 PERSONS	400
5 PERSONS	100
6 PERSONS	100
7 PERSONS OR MORE	-
MEDIAN	1.9
PERSONS PER ROOM	
OWNER OCCUPIED	9 100
0.50 OR LESS	5 500
0.51 TO 1.00	3 600
1.01 TO 1.50	-
1.51 OR MORE	100

TABLE A-3. SELECTED HOUSING CHARACTERISTICS OF NEW CONSTRUCTION UNITS: 1977--CONTINUED

(DATA BASED ON SAMPLE, SEE TEXT. RESTRICTED TO UNITS BUILT SINCE THE 1974-1975 SURVEY. FOR MINIMUM BASE FOR DERIVED FIGURES (PERCENT, MEDIAN, ETC.) AND MEANING OF SYMBOLS, SEE TEXT)

STANDARD METROPOLITAN STATISTICAL AREA MEMPHIS, TENN.-ARK. TOTAL	TOTAL
ALL OCCUPIED HOUSING UNITS--CONTINUED	
PERSONS PER ROOM--CONTINUED	
RENTER OCCUPIED	5 300
0.50 OR LESS	3 600
0.51 TO 1.00	1 600
1.01 TO 1.50	100
1.51 OR MORE	-
HOUSEHOLD COMPOSITION BY AGE OF HEAD	
OWNER OCCUPIED	9 100
2-OR-MORE-PERSON HOUSEHOLDS	8 900
MALE HEAD, WIFE PRESENT, NO NONRELATIVES	8 600
UNDER 25 YEARS	300
25 TO 29 YEARS	1 900
30 TO 34 YEARS	2 300
35 TO 44 YEARS	2 400
45 TO 64 YEARS	1 400
65 YEARS AND OVER	200
OTHER MALE HEAD	300
UNDER 45 YEARS	200
45 TO 64 YEARS	100
65 YEARS AND OVER	-
FEMALE HEAD	100
UNDER 45 YEARS	100
45 TO 64 YEARS	-
65 YEARS AND OVER	-
1-PERSON HOUSEHOLDS	300
MALE HEAD	100
UNDER 45 YEARS	100
45 TO 64 YEARS	-
65 YEARS AND OVER	-
FEMALE HEAD	200
UNDER 45 YEARS	100
45 TO 64 YEARS	100
65 YEARS AND OVER	100
RENTER OCCUPIED	5 300
2-OR-MORE-PERSON HOUSEHOLDS	3 600
MALE HEAD, WIFE PRESENT, NO NONRELATIVES	2 000
UNDER 25 YEARS	500
25 TO 29 YEARS	900
30 TO 34 YEARS	200
35 TO 44 YEARS	300
45 TO 64 YEARS	-
65 YEARS AND OVER	-
OTHER MALE HEAD	500
UNDER 45 YEARS	500
45 TO 64 YEARS	-
65 YEARS AND OVER	-
FEMALE HEAD	1 000
UNDER 45 YEARS	800
45 TO 64 YEARS	200
65 YEARS AND OVER	-
1-PERSON HOUSEHOLDS	1 800
MALE HEAD	900
UNDER 45 YEARS	900
45 TO 64 YEARS	-
65 YEARS AND OVER	-
FEMALE HEAD	900
UNDER 45 YEARS	700
45 TO 64 YEARS	-
65 YEARS AND OVER	100
OWN CHILDREN UNDER 18 YEARS OLD BY AGE GROUP	
OWNER OCCUPIED	9 100
NO OWN CHILDREN UNDER 18 YEARS	3 100
WITH OWN CHILDREN UNDER 18 YEARS	6 100
UNDER 6 YEARS ONLY	1 500
1	1 000
2	500
3 OR MORE	-
6 TO 17 YEARS ONLY	3 100
1	1 600
2	500
3 OR MORE	900
BOTH AGE GROUPS	1 500
2	1 200
3 OR MORE	300

STANDARD METROPOLITAN STATISTICAL AREA MEMPHIS, TENN.-ARK. TOTAL	TOTAL
ALL OCCUPIED HOUSING UNITS--CONTINUED	
OWN CHILDREN UNDER 18 YEARS OLD BY AGE GROUP--CONTINUED	
RENTER OCCUPIED	5 300
NO OWN CHILDREN UNDER 18 YEARS	3 900
WITH OWN CHILDREN UNDER 18 YEARS	1 500
UNDER 6 YEARS ONLY	900
1	500
2	300
3 OR MORE	-
6 TO 17 YEARS ONLY	500
1	200
2	200
3 OR MORE	100
BOTH AGE GROUPS	100
2	-
3 OR MORE	100
YEARS OF SCHOOL COMPLETED BY HEAD	
OWNER OCCUPIED	9 100
NO SCHOOL YEARS COMPLETED	-
ELEMENTARY: LESS THAN 8 YEARS	500
8 YEARS	100
HIGH SCHOOL: 1 TO 3 YEARS	500
4 YEARS	2 600
COLLEGE: 1 TO 3 YEARS	2 500
4 YEARS OR MORE	2 900
MEDIAN	14.1
RENTER OCCUPIED	5 300
NO SCHOOL YEARS COMPLETED	-
ELEMENTARY: LESS THAN 8 YEARS	-
8 YEARS	100
HIGH SCHOOL: 1 TO 3 YEARS	600
4 YEARS	1 500
COLLEGE: 1 TO 3 YEARS	1 800
4 YEARS OR MORE	1 400
MEDIAN	13.7
INCOME[1]	
OWNER OCCUPIED	9 100
LESS THAN $3,000	-
$3,000 TO $4,999	100
$5,000 TO $6,999	100
$7,000 TO $7,999	100
$8,000 TO $8,999	-
$9,000 TO $9,999	100
$10,000 TO $12,499	400
$12,500 TO $14,999	600
$15,000 TO $17,499	1 100
$17,500 TO $19,999	1 000
$20,000 TO $24,999	1 500
$25,000 TO $29,999	2 000
$30,000 TO $34,999	900
$35,000 TO $49,999	700
$50,000 OR MORE	500
MEDIAN	23200
RENTER OCCUPIED	5 300
LESS THAN $3,000	200
$3,000 TO $4,999	300
$5,000 TO $6,999	700
$7,000 TO $7,999	200
$8,000 TO $8,999	500
$9,000 TO $9,999	300
$10,000 TO $12,499	1 100
$12,500 TO $14,999	500
$15,000 TO $17,499	500
$17,500 TO $19,999	200
$20,000 TO $24,999	400
$25,000 TO $29,999	100
$30,000 TO $34,999	300
$35,000 TO $49,999	-
$50,000 OR MORE	100
MEDIAN	11000

[1]INCOME OF FAMILIES AND PRIMARY INDIVIDUALS IN 12 MONTHS PRECEDING DATE OF ENUMERATION; SEE TEXT.

TABLE A-3. SELECTED HOUSING CHARACTERISTICS OF NEW CONSTRUCTION UNITS: 1977--CONTINUED

(DATA BASED ON SAMPLE, SEE TEXT. RESTRICTED TO UNITS BUILT SINCE THE 1974-1975 SURVEY. FOR MINIMUM BASE FOR DERIVED FIGURES (PERCENT, MEDIAN, ETC.) AND MEANING OF SYMBOLS, SEE TEXT)

STANDARD METROPOLITAN STATISTICAL AREA MEMPHIS, TENN.-ARK. TOTAL	TOTAL
SPECIFIED OWNER OCCUPIED[1]	7 500
VALUE	
LESS THAN $10,000	-
$10,000 TO $19,999	-
$20,000 TO $24,999	300
$25,000 TO $29,999	100
$30,000 TO $34,999	500
$35,000 TO $39,999	1 100
$40,000 TO $49,999	2 200
$50,000 TO $59,999	1 000
$60,000 TO $74,999	1 800
$75,000 OR MORE	500
MEDIAN	47900
VALUE-INCOME RATIO	
LESS THAN 1.5	1 100
1.5 TO 1.9	2 200
2.0 TO 2.4	1 600
2.5 TO 2.9	1 300
3.0 TO 3.9	800
4.0 TO 4.9	100
5.0 OR MORE	400
NOT COMPUTED	-
MORTGAGE INSURANCE	
UNITS WITH MORTGAGE OR SIMILAR DEBT	7 500
INSURED BY FHA, VA, OR FARMERS HOME ADMINISTRATION	3 600
NOT INSURED OR INSURED BY PRIVATE MORTGAGE INSURANCE[2]	2 800
DON'T KNOW	1 100
NOT REPORTED	100
UNITS OWNED FREE AND CLEAR	100
REAL ESTATE TAXES LAST YEAR	
LESS THAN $100	100
$100 TO $199	500
$200 TO $299	200
$300 TO $349	200
$350 TO $399	500
$400 TO $499	200
$500 TO $599	400
$600 TO $699	400
$700 TO $799	-
$800 TO $999	300
$1,000 TO $1,499	300
$1,500 OR MORE	100
NOT REPORTED	4 300
MEDIAN	436
SELECTED MONTHLY HOUSING COSTS[3]	
UNITS WITH A MORTGAGE	7 500
LESS THAN $100	-
$100 TO $119	-
$120 TO $149	-
$150 TO $174	-
$175 TO $199	-
$200 TO $224	200
$225 TO $249	-
$250 TO $274	100
$275 TO $299	200
$300 TO $349	900
$350 TO $399	1 000
$400 TO $499	2 900
$500 OR MORE	1 300
NOT REPORTED	900
MEDIAN	430
UNITS OWNED FREE AND CLEAR	100

STANDARD METROPOLITAN STATISTICAL AREA MEMPHIS, TENN.-ARK. TOTAL	TOTAL
SPECIFIED OWNER OCCUPIED[1]--CONTINUED	
SELECTED MONTHLY HOUSING COSTS AS PERCENTAGE OF INCOME[3]	
UNITS WITH A MORTGAGE	7 500
LESS THAN 5 PERCENT	-
5 TO 9 PERCENT	-
10 TO 14 PERCENT	700
15 TO 19 PERCENT	1 500
20 TO 24 PERCENT	2 100
25 TO 29 PERCENT	900
30 TO 34 PERCENT	900
35 TO 39 PERCENT	-
40 TO 49 PERCENT	300
50 PERCENT OR MORE	200
NOT COMPUTED	-
NOT REPORTED	900
MEDIAN	23
UNITS OWNED FREE AND CLEAR	100
SPECIFIED RENTER OCCUPIED[4]	5 300
GROSS RENT	
LESS THAN $50	100
$50 TO $59	100
$60 TO $69	-
$70 TO $79	-
$80 TO $99	100
$100 TO $124	100
$125 TO $149	300
$150 TO $174	300
$175 TO $199	300
$200 TO $224	2 000
$225 TO $249	1 200
$250 TO $274	300
$275 TO $299	500
$300 TO $349	100
$350 TO $499	-
$500 OR MORE	-
NO CASH RENT	100
MEDIAN	217
GROSS RENT AS PERCENTAGE OF INCOME	
LESS THAN 10 PERCENT	300
10 TO 14 PERCENT	700
15 TO 19 PERCENT	1 100
20 TO 24 PERCENT	1 100
25 TO 29 PERCENT	700
30 TO 34 PERCENT	200
35 TO 39 PERCENT	200
40 TO 49 PERCENT	300
50 PERCENT OR MORE	500
NOT COMPUTED	200
MEDIAN	22
CONTRACT RENT	
CASH RENT	5 300
NO CASH RENT	100
MEDIAN	184
HEATING EQUIPMENT	
ALL YEAR-ROUND HOUSING UNITS	17 900
WARM-AIR FURNACE	16 600
HEAT PUMP	600
STEAM OR HOT WATER	-
BUILT-IN ELECTRIC UNITS	600
FLOOR, WALL, OR PIPELESS FURNACE	-
OTHER MEANS	100
NONE	-

[1] LIMITED TO 1-FAMILY HOMES ON LESS THAN 10 ACRES AND NO BUSINESS ON PROPERTY.
[2] DATA ARE NOT SEPARABLE.
[3] SUM OF PAYMENTS FOR REAL ESTATE TAXES, PROPERTY INSURANCE, UTILITIES, FUEL, WATER, GARBAGE AND TRASH COLLECTION, AND MORTGAGE AT TIME OF ENUMERATION.
[4] EXCLUDES 1-FAMILY HOMES ON 10 ACRES OR MORE.

TABLE A-3. SELECTED HOUSING CHARACTERISTICS OF NEW CONSTRUCTION UNITS: 1977--CONTINUED

(DATA BASED ON SAMPLE, SEE TEXT. RESTRICTED TO UNITS BUILT SINCE THE 1974-1975 SURVEY. FOR MINIMUM BASE FOR DERIVED FIGURES (PERCENT, MEDIAN, ETC.) AND MEANING OF SYMBOLS, SEE TEXT)

STANDARD METROPOLITAN STATISTICAL AREA MEMPHIS, TENN.-ARK. TOTAL	TOTAL
HEATING EQUIPMENT--CONTINUED	
OWNER OCCUPIED	9 100
WARM-AIR FURNACE	8 700
HEAT PUMP	400
STEAM OR HOT WATER	-
BUILT-IN ELECTRIC UNITS	100
FLOOR, WALL, OR PIPELESS FURNACE	-
OTHER MEANS	-
NONE	-
RENTER OCCUPIED	5 300
WARM-AIR FURNACE	5 100
HEAT PUMP	-
STEAM OR HOT WATER	-
BUILT-IN ELECTRIC UNITS	200
FLOOR, WALL, OR PIPELESS FURNACE	-
OTHER MEANS	-
NONE	-
SELECTED EQUIPMENT	
ALL YEAR-ROUND HOUSING UNITS	17 900
WITH AIR CONDITIONING	17 500
ROOM UNIT(S)	600
CENTRAL SYSTEM	16 900
4 FLOORS OR MORE	200
WITH ELEVATOR IN STRUCTURE	200
WITH BASEMENT	300
WITH PUBLIC OR PRIVATE WATER SUPPLY	17 800
WITH SEWAGE DISPOSAL	17 900
PUBLIC SEWER	16 900
SEPTIC TANK OR CESSPOOL	1 000
ALL OCCUPIED HOUSING UNITS	14 500
AUTOMOBILES AND TRUCKS AVAILABLE	
AUTOMOBILES:	
1	5 600
2	7 300
3 OR MORE	1 100
NONE	500
TRUCKS:	
1	2 900
2 OR MORE	-
NONE	11 500

STANDARD METROPOLITAN STATISTICAL AREA MEMPHIS, TENN.-ARK. TOTAL	TOTAL
ALL OCCUPIED HOUSING UNITS--CONTINUED	
OWNED SECOND HOME	
YES	300
NO	14 100
HOUSE HEATING FUEL	
UTILITY GAS	7 200
BOTTLED, TANK, OR LP GAS	300
FUEL OIL, KEROSENE, ETC	-
ELECTRICITY	7 000
COAL OR COKE	-
WOOD	-
OTHER FUEL	-
NONE	-
COOKING FUEL	
UTILITY GAS	1 200
BOTTLED, TANK, OR LP GAS	300
ELECTRICITY	13 000
FUEL OIL, KEROSENE, ETC	-
COAL OR COKE	-
WOOD	-
OTHER FUEL	-
NONE	-
ALL OCCUPIED 1-FAMILY HOMES AND MOBILE HOMES OR TRAILERS	8 700
STORM WINDOWS OR OTHER PROTECTIVE WINDOW COVERING	
ALL WINDOWS COVERED	3 000
SOME WINDOWS COVERED	300
NO WINDOWS COVERED	5 500
NOT REPORTED	-
STORM DOORS	
ALL DOORS COVERED	2 500
SOME DOORS COVERED	2 000
NO DOORS COVERED	4 200
NOT REPORTED	-
ATTIC OR ROOF INSULATION	
YES	8 700
NO	-
DON'T KNOW	-
NOT REPORTED	-

TABLE A-4. 1974 CHARACTERISTICS OF HOUSING UNITS REMOVED FROM THE INVENTORY: 1977

(DATA BASED ON SAMPLE, SEE TEXT. FOR MINIMUM BASE FOR DERIVED FIGURES (PERCENT,MEDIAN,ETC.) AND MEANING OF SYMBOLS, SEE TEXT)

STANDARD METROPOLITAN STATISTICAL AREA MEMPHIS, TENN.-ARK. TOTAL	TOTAL
ALL HOUSING UNITS	8 200
VACANT--SEASONAL AND MIGRATORY	-
TENURE, RACE, AND VACANCY STATUS	
ALL YEAR-ROUND HOUSING UNITS	8 200
OCCUPIED	6 500
OWNER OCCUPIED	2 300
PERCENT OF ALL OCCUPIED	36.1
WHITE	1 500
BLACK	800
RENTER OCCUPIED	4 100
WHITE	900
BLACK	3 200
VACANT YEAR-ROUND	1 700
FOR SALE ONLY	400
FOR RENT	1 000
OTHER VACANT	300
UNITS IN STRUCTURE	
ALL YEAR-ROUND HOUSING UNITS[1]	8 200
1	5 100
2 TO 4	800
5 OR MORE	2 300
OWNER OCCUPIED[1]	2 300
1	2 300
2 TO 4	-
5 OR MORE	100
RENTER OCCUPIED[1]	4 100
1	1 900
2 TO 4	500
5 TO 9	1 000
10 TO 19	700
20 TO 49	-
50 OR MORE	100
YEAR STRUCTURE BUILT	
ALL YEAR-ROUND HOUSING UNITS	8 200
APRIL 1970 OR LATER	1 000
1965 TO MARCH 1970	1 000
1960 TO 1964	300
1950 TO 1959	1 000
1940 TO 1949	1 100
1939 OR EARLIER	3 800
OWNER OCCUPIED	2 300
APRIL 1970 OR LATER	700
1965 TO MARCH 1970	500
1960 TO 1964	100
1950 TO 1959	300
1940 TO 1949	100
1939 OR EARLIER	600
RENTER OCCUPIED	4 100
APRIL 1970 OR LATER	100
1965 TO MARCH 1970	400
1960 TO 1964	100
1950 TO 1959	600
1940 TO 1949	800
1939 OR EARLIER	2 200
PLUMBING FACILITIES	
ALL YEAR-ROUND HOUSING UNITS	8 200
WITH ALL PLUMBING FACILITIES	6 500
LACKING SOME OR ALL PLUMBING FACILITIES	1 700
OWNER OCCUPIED	2 300
WITH ALL PLUMBING FACILITIES	2 200
LACKING SOME OR ALL PLUMBING FACILITIES	100
RENTER OCCUPIED	4 100
WITH ALL PLUMBING FACILITIES	3 000
LACKING SOME OR ALL PLUMBING FACILITIES	1 200

STANDARD METROPOLITAN STATISTICAL AREA MEMPHIS, TENN.-ARK. TOTAL	TOTAL
COMPLETE BATHROOMS	
ALL YEAR-ROUND HOUSING UNITS	8 200
1	5 000
1 AND ONE-HALF	500
2 OR MORE	1 000
ALSO USED BY ANOTHER HOUSEHOLD	800
NONE	1 000
OWNER OCCUPIED	2 300
1	1 400
1 AND ONE-HALF	300
2 OR MORE	500
ALSO USED BY ANOTHER HOUSEHOLD	100
NONE	100
RENTER OCCUPIED	4 100
1	2 700
1 AND ONE-HALF	100
2 OR MORE	200
ALSO USED BY ANOTHER HOUSEHOLD	600
NONE	600
COMPLETE KITCHEN FACILITIES	
ALL YEAR-ROUND HOUSING UNITS	8 200
FOR EXCLUSIVE USE OF HOUSEHOLD	6 500
ALSO USED BY ANOTHER HOUSEHOLD	800
NO COMPLETE KITCHEN FACILITIES	1 000
OWNER OCCUPIED	2 300
FOR EXCLUSIVE USE OF HOUSEHOLD	2 300
ALSO USED BY ANOTHER HOUSEHOLD	100
NO COMPLETE KITCHEN FACILITIES	-
RENTER OCCUPIED	4 100
FOR EXCLUSIVE USE OF HOUSEHOLD	3 000
ALSO USED BY ANOTHER HOUSEHOLD	600
NO COMPLETE KITCHEN FACILITIES	600
HEATING EQUIPMENT	
ALL YEAR-ROUND HOUSING UNITS	8 200
WARM-AIR FURNACE	2 000
STEAM OR HOT WATER	400
BUILT-IN ELECTRIC UNITS	300
FLOOR, WALL, OR PIPELESS FURNACE	1 200
ROOM HEATERS WITH FLUE	900
ROOM HEATERS WITHOUT FLUE	2 100
FIREPLACES, STOVES, OR PORTABLE HEATERS	700
NONE	600
OWNER OCCUPIED	2 300
WARM-AIR FURNACE	1 200
STEAM OR HOT WATER	200
BUILT-IN ELECTRIC UNITS	100
FLOOR, WALL, OR PIPELESS FURNACE	300
ROOM HEATERS WITH FLUE	200
ROOM HEATERS WITHOUT FLUE	200
FIREPLACES, STOVES, OR PORTABLE HEATERS	100
NONE	-
RENTER OCCUPIED	4 100
WARM-AIR FURNACE	500
STEAM OR HOT WATER	100
BUILT-IN ELECTRIC UNITS	100
FLOOR, WALL, OR PIPELESS FURNACE	800
ROOM HEATERS WITH FLUE	700
ROOM HEATERS WITHOUT FLUE	1 200
FIREPLACES, STOVES, OR PORTABLE HEATERS	500
NONE	200
ROOMS	
ALL YEAR-ROUND HOUSING UNITS	8 200
1 AND 2 ROOMS	1 500
3 ROOMS	2 000
4 ROOMS	2 000
5 ROOMS	1 400
6 ROOMS	1 200
7 ROOMS OR MORE	200
MEDIAN	3.8

[1]MOBILE HOMES OR TRAILERS ARE INCLUDED IN THIS TOTAL, BUT ARE NOT SHOWN SEPARATELY; SEE TEXT.

TABLE A-4. 1974 CHARACTERISTICS OF HOUSING UNITS REMOVED FROM THE INVENTORY: 1977--CONTINUED

(DATA BASED ON SAMPLE, SEE TEXT. FOR MINIMUM BASE FOR DERIVED FIGURES (PERCENT,MEDIAN,ETC.) AND MEANING OF SYMBOLS, SEE TEXT)

STANDARD METROPOLITAN STATISTICAL AREA MEMPHIS, TENN.-ARK. TOTAL	TOTAL
ROOMS--CONTINUED	
OWNER OCCUPIED	2 300
1 AND 2 ROOMS	100
3 ROOMS	100
4 ROOMS	600
5 ROOMS	700
6 ROOMS	700
7 ROOMS OR MORE	100
MEDIAN	4.9
RENTER OCCUPIED	4 100
1 AND 2 ROOMS	1 000
3 ROOMS	1 200
4 ROOMS	1 000
5 ROOMS	500
6 ROOMS	300
7 ROOMS OR MORE	100
MEDIAN	3.3
BEDROOMS	
ALL YEAR-ROUND HOUSING UNITS	8 200
NONE	900
1	2 200
2	3 100
3	1 600
4 OR MORE	400
OWNER OCCUPIED	2 300
NONE AND 1	200
2	1 200
3	800
4 OR MORE	200
RENTER OCCUPIED	4 100
NONE	700
1	1 400
2	1 300
3	600
4 OR MORE	100
ALL OCCUPIED HOUSING UNITS	6 500
PERSONS	
OWNER OCCUPIED	2 300
1 PERSON	400
2 PERSONS	700
3 PERSONS	400
4 PERSONS	600
5 PERSONS	200
6 PERSONS OR MORE	-
MEDIAN	2.6
RENTER OCCUPIED	4 100
1 PERSON	1 500
2 PERSONS	800
3 PERSONS	700
4 PERSONS	400
5 PERSONS	200
6 PERSONS OR MORE	600
MEDIAN	2.2
PERSONS PER ROOM	
OWNER OCCUPIED	2 300
0.50 OR LESS	1 300
0.51 TO 1.00	1 000
1.01 TO 1.50	-
1.51 OR MORE	-
RENTER OCCUPIED	4 100
0.50 OR LESS	1 600
0.51 TO 1.00	1 500
1.01 TO 1.50	300
1.51 OR MORE	700
WITH ALL PLUMBING FACILITIES	5 200
OWNER OCCUPIED	2 200
1.00 OR LESS	2 200
1.01 TO 1.50	-
1.51 OR MORE	-
RENTER OCCUPIED	3 000
1.00 OR LESS	2 400
1.01 TO 1.50	300
1.51 OR MORE	300

STANDARD METROPOLITAN STATISTICAL AREA MEMPHIS, TENN.-ARK. TOTAL	TOTAL
ALL OCCUPIED HOUSING UNITS--CONTINUED	
HOUSEHOLD COMPOSITION BY AGE OF HEAD	
OWNER OCCUPIED	2 300
2-OR-MORE-PERSON HOUSEHOLDS	1 900
MALE HEAD, WIFE PRESENT, NO NONRELATIVES	1 700
UNDER 25 YEARS	200
25 TO 29 YEARS	300
30 TO 44 YEARS	700
45 TO 64 YEARS	500
65 YEARS AND OVER	100
OTHER MALE HEAD	100
UNDER 45 YEARS	-
45 TO 64 YEARS	100
65 YEARS AND OVER	-
FEMALE HEAD	100
UNDER 45 YEARS	100
45 TO 64 YEARS	-
65 YEARS AND OVER	-
1-PERSON HOUSEHOLDS	400
MALE HEAD	100
UNDER 45 YEARS	-
45 TO 64 YEARS	-
65 YEARS AND OVER	100
FEMALE HEAD	300
UNDER 45 YEARS	-
45 TO 64 YEARS	100
65 YEARS AND OVER	300
RENTER OCCUPIED	4 100
2-OR-MORE-PERSON HOUSEHOLDS	2 700
MALE HEAD, WIFE PRESENT, NO NONRELATIVES	1 400
UNDER 25 YEARS	200
25 TO 29 YEARS	100
30 TO 44 YEARS	600
45 TO 64 YEARS	400
65 YEARS AND OVER	100
OTHER MALE HEAD	400
UNDER 45 YEARS	100
45 TO 64 YEARS	100
65 YEARS AND OVER	100
FEMALE HEAD	900
UNDER 45 YEARS	700
45 TO 64 YEARS	100
65 YEARS AND OVER	100
1-PERSON HOUSEHOLDS	1 500
MALE HEAD	700
UNDER 45 YEARS	300
45 TO 64 YEARS	200
65 YEARS AND OVER	100
FEMALE HEAD	800
UNDER 45 YEARS	100
45 TO 64 YEARS	300
65 YEARS AND OVER	300
INCOME[1]	
OWNER OCCUPIED	2 300
LESS THAN $2,000	200
$2,000 TO $2,999	100
$3,000 TO $3,999	400
$4,000 TO $4,999	100
$5,000 TO $5,999	100
$6,000 TO $6,999	300
$7,000 TO $9,999	800
$10,000 TO $14,999	100
$15,000 TO $24,999	200
$25,000 OR MORE	100
MEDIAN	7400
RENTER OCCUPIED	4 100
LESS THAN $2,000	1 200
$2,000 TO $2,999	400
$3,000 TO $3,999	500
$4,000 TO $4,999	300
$5,000 TO $5,999	500
$6,000 TO $6,999	400
$7,000 TO $9,999	200
$10,000 TO $14,999	400
$15,000 TO $24,999	200
$25,000 OR MORE	-
MEDIAN	3800

[1]INCOME OF FAMILIES AND PRIMARY INDIVIDUALS IN 12 MONTHS PRECEDING DATE OF THE 1974 ENUMERATION; SEE TEXT.

TABLE A-4. 1974 CHARACTERISTICS OF HOUSING UNITS REMOVED FROM THE INVENTORY: 1977--CONTINUED

(DATA BASED ON SAMPLE, SEE TEXT. FOR MINIMUM BASE FOR DERIVED FIGURES (PERCENT, MEDIAN, ETC.) AND MEANING OF SYMBOLS, SEE TEXT)

STANDARD METROPOLITAN STATISTICAL AREA MEMPHIS, TENN.-ARK. TOTAL	TOTAL
ALL OCCUPIED HOUSING UNITS--CONTINUED	
VALUE	
SPECIFIED OWNER OCCUPIED[1]	1 200
LESS THAN $10,000	400
$10,000 TO $14,999	100
$15,000 TO $19,999	200
$20,000 TO $24,999	300
$25,000 TO $34,999	100
$35,000 TO $49,999	100
$50,000 OR MORE	100
MEDIAN	...
SPECIFIED RENTER OCCUPIED[2]	4 100
GROSS RENT	
LESS THAN $60	700
$60 TO $79	1 500
$80 TO $99	600
$100 TO $124	500
$125 TO $149	200
$150 TO $199	100
$200 TO $299	100
$300 OR MORE	-
NO CASH RENT	500
MEDIAN	74
CONTRACT RENT	
CASH RENT	3 600
NO CASH RENT	500
MEDIAN	57

[1] LIMITED TO 1-FAMILY HOMES ON LESS THAN 10 ACRES AND NO BUSINESS ON PROPERTY.
[2] EXCLUDES 1-FAMILY HOMES ON 10 ACRES OR MORE.

TABLE A-5. CHARACTERISTICS OF OWNER- AND RENTER-OCCUPIED HOUSING UNITS WITH BLACK HOUSEHOLD HEAD: 1977, 1974, AND 1970

(DATA BASED ON SAMPLE, SEE TEXT. FOR MINIMUM BASE FOR DERIVED FIGURES (PERCENT, MEDIAN, ETC.) AND MEANING OF SYMBOLS, SEE TEXT)

STANDARD METROPOLITAN STATISTICAL AREA MEMPHIS, TENN.-ARK. TOTAL	TOTAL 1977	TOTAL 1974	TOTAL 1970
ALL OCCUPIED HOUSING UNITS	96 600	87 400	73 800
TENURE			
OWNER OCCUPIED	43 900	40 500	30 800
PERCENT OF ALL OCCUPIED	45.5	46.4	41.7
RENTER OCCUPIED	52 600	46 900	43 000
UNITS IN STRUCTURE			
OWNER OCCUPIED[1]	43 900	40 500	30 800
1, DETACHED	42 400	39 500	28 700
1, ATTACHED	500	700	400
2 TO 4	500	100	1 300
5 OR MORE	200	300	200
MOBILE HOME OR TRAILER	300	NA	100
RENTER OCCUPIED[1]	52 600	46 900	43 000
1, DETACHED	13 500	13 300	17 400
1, ATTACHED	4 800	9 900	3 500
2 TO 4	14 400	8 800	11 000
5 TO 9	10 400	8 000	4 600
10 TO 19	7 400	5 000	4 700
20 TO 49	1 400	1 600	1 200
50 OR MORE	400	300	500
MOBILE HOME OR TRAILER	200	NA	100
YEAR STRUCTURE BUILT			
OWNER OCCUPIED	43 900	40 500	30 800
APRIL 1970 OR LATER[2]	4 100	2 900	NA
1965 TO MARCH 1970	4 400	3 600	1 800
1960 TO 1964	4 400	3 900	2 200
1950 TO 1959	11 400	10 000	9 700
1940 TO 1949	10 300	9 500	8 200
1939 OR EARLIER	9 200	10 700	8 900
RENTER OCCUPIED	52 600	46 900	43 000
APRIL 1970 OR LATER[2]	7 500	3 700	NA
1965 TO MARCH 1970	5 900	4 100	3 300
1960 TO 1964	4 800	4 000	3 800
1950 TO 1959	8 600	9 200	10 200
1940 TO 1949	11 400	10 700	11 100
1939 OR EARLIER	14 500	15 300	14 700
PLUMBING FACILITIES			
OWNER OCCUPIED	43 900	40 500	30 800
WITH ALL PLUMBING FACILITIES	43 300	39 300	27 800
LACKING SOME OR ALL PLUMBING FACILITIES	600	1 300	3 000
RENTER OCCUPIED	52 600	46 900	43 000
WITH ALL PLUMBING FACILITIES	50 000	43 200	35 600
LACKING SOME OR ALL PLUMBING FACILITIES	2 600	3 700	7 400
COMPLETE BATHROOMS			
OWNER OCCUPIED	43 900	40 500	30 800
1	31 000	30 200	25 100
1 AND ONE-HALF	5 500	4 100	
2 OR MORE	6 900	4 900	2 500
ALSO USED BY ANOTHER HOUSEHOLD	-	200	3 200
NONE	600	1 100	
RENTER OCCUPIED	52 600	46 900	43 000
1	44 900	41 000	34 200
1 AND ONE-HALF	2 900	1 300	
2 OR MORE	2 100	600	500
ALSO USED BY ANOTHER HOUSEHOLD	700	800	8 300
NONE	2 000	3 100	
COMPLETE KITCHEN FACILITIES			
OWNER OCCUPIED	43 900	40 500	30 800
FOR EXCLUSIVE USE OF HOUSEHOLD	43 400	39 600	29 100
ALSO USED BY ANOTHER HOUSEHOLD	100	200	1 700
NO COMPLETE KITCHEN FACILITIES	500	700	
RENTER OCCUPIED	52 600	46 900	43 000
FOR EXCLUSIVE USE OF HOUSEHOLD	50 400	43 600	37 500
ALSO USED BY ANOTHER HOUSEHOLD	500	800	5 500
NO COMPLETE KITCHEN FACILITIES	1 700	2 400	

STANDARD METROPOLITAN STATISTICAL AREA MEMPHIS, TENN.-ARK. TOTAL	TOTAL 1977	TOTAL 1974	TOTAL 1970
ALL OCCUPIED HOUSING UNITS--CON.			
ROOMS			
OWNER OCCUPIED	43 900	40 500	30 800
1 ROOM	-	100	100
2 ROOMS	100	100	300
3 ROOMS	1 400	1 600	2 100
4 ROOMS	6 700	6 100	7 000
5 ROOMS	14 000	13 600	8 900
6 ROOMS	11 900	11 700	7 700
7 ROOMS OR MORE	9 800	7 400	4 700
MEDIAN	5.5	5.4	5.2
RENTER OCCUPIED	52 600	46 900	43 000
1 ROOM	* 800	900	800
2 ROOMS	1 600	2 200	3 200
3 ROOMS	15 500	15 800	16 200
4 ROOMS	21 900	18 400	15 300
5 ROOMS	8 700	6 900	4 700
6 ROOMS	3 000	2 000	1 900
7 ROOMS OR MORE	1 200	700	800
MEDIAN	3.9	3.7	3.6
BEDROOMS			
OWNER OCCUPIED	43 900	40 500	30 800
NONE AND 1	1 600	1 800	2 600
2	15 400	15 100	13 700
3	22 400	19 300	11 500
4 OR MORE	4 500	4 400	2 900
RENTER OCCUPIED	52 600	46 900	43 000
NONE	800	900	1 200
1	15 700	15 200	16 200
2	26 400	23 100	19 600
3	8 500	6 600	5 100
4 OR MORE	1 200	1 100	1 100
PERSONS			
OWNER OCCUPIED	43 900	40 500	30 800
1 PERSON	5 400	4 700	3 900
2 PERSONS	10 500	9 900	7 600
3 PERSONS	7 400	7 500	5 000
4 PERSONS	7 700	5 000	3 900
5 PERSONS	4 700	4 200	2 900
6 PERSONS	2 700	3 100	2 200
7 PERSONS OR MORE	5 500	6 100	5 300
MEDIAN	3.3	3.3	3.3
RENTER OCCUPIED	52 600	46 900	43 000
1 PERSON	13 400	11 800	8 500
2 PERSONS	13 800	10 900	9 000
3 PERSONS	7 900	7 900	6 200
4 PERSONS	6 700	6 200	5 200
5 PERSONS	5 100	3 700	4 100
6 PERSONS	2 500	2 000	3 200
7 PERSONS OR MORE	3 200	4 400	6 900
MEDIAN	2.4	2.6	3.1
PERSONS PER ROOM			
OWNER OCCUPIED	43 900	40 500	30 800
0.50 OR LESS	20 400	17 700	12 800
0.51 TO 1.00	16 800	15 400	11 600
1.01 TO 1.50	4 700	5 300	4 200
1.51 OR MORE	2 100	2 100	2 200
RENTER OCCUPIED	52 600	46 900	43 000
0.50 OR LESS	21 500	17 300	12 200
0.51 TO 1.00	22 100	19 300	15 800
1.01 TO 1.50	5 400	5 900	7 300
1.51 OR MORE	3 600	4 300	7 700
WITH ALL PLUMBING FACILITIES	93 300	82 400	63 400
OWNER OCCUPIED	43 300	39 300	27 800
1.00 OR LESS	36 800	32 000	22 200
1.01 TO 1.50	4 600	5 200	3 800
1.51 OR MORE	1 900	2 000	1 800
RENTER OCCUPIED	50 000	43 200	35 600
1.00 OR LESS	42 000	34 200	23 400
1.01 TO 1.50	5 200	5 500	6 300
1.51 OR MORE	2 900	3 400	5 900

[1]MOBILE HOMES OR TRAILERS ARE INCLUDED IN THE 1974 TOTAL, BUT ARE NOT SHOWN SEPARATELY; SEE TEXT.
[2]THE NUMBER OF UNITS BUILT BETWEEN 1974 AND 1977 SHOULD NOT BE OBTAINED BY SUBTRACTING THE FIGURES FOR 1974 FROM THE 1977 FIGURE; SEE TEXT.

TABLE A-5. CHARACTERISTICS OF OWNER- AND RENTER-OCCUPIED HOUSING UNITS WITH BLACK HOUSEHOLD HEAD: 1977, 1974, AND 1970--CONTINUED

(DATA BASED ON SAMPLE, SEE TEXT. FOR MINIMUM BASE FOR DERIVED FIGURES (PERCENT, MEDIAN, ETC.) AND MEANING OF SYMBOLS, SEE TEXT)

STANDARD METROPOLITAN STATISTICAL AREA MEMPHIS, TENN.-ARK. TOTAL	TOTAL 1977	TOTAL 1974	TOTAL 1970
ALL OCCUPIED HOUSING UNITS--CON.			
HOUSEHOLD COMPOSITION BY AGE OF HEAD			
OWNER OCCUPIED	43 900	40 500	30 800
2-OR-MORE-PERSON HOUSEHOLDS	38 500	35 800	26 900
MALE HEAD, WIFE PRESENT, NO NONRELATIVES	27 100	25 400	19 900
UNDER 25 YEARS	1 000	700	400
25 TO 29 YEARS	2 100	1 900	1 200
30 TO 34 YEARS	2 600	3 200	1 700
35 TO 44 YEARS	6 300	5 600	4 100
45 TO 64 YEARS	10 300	10 100	8 900
65 YEARS AND OVER	4 700	4 000	3 500
OTHER MALE HEAD	2 500	2 600	1 500
UNDER 45 YEARS	600	1 800	1 100
45 TO 64 YEARS	1 000		
65 YEARS AND OVER	900	900	400
FEMALE HEAD	8 900	7 700	5 600
UNDER 45 YEARS	3 200	6 100	4 200
45 TO 64 YEARS	3 600		
65 YEARS AND OVER	2 100	1 700	1 400
1-PERSON HOUSEHOLDS	5 400	4 700	3 900
MALE HEAD	1 600	NA	1 200
UNDER 45 YEARS	300	NA	600
45 TO 64 YEARS	700	NA	
65 YEARS AND OVER	600	NA	600
FEMALE HEAD	3 800	NA	2 700
UNDER 45 YEARS	300	NA	1 300
45 TO 64 YEARS	1 300	NA	
65 YEARS AND OVER	2 300	NA	1 400
RENTER OCCUPIED	52 600	46 900	43 000
2-OR-MORE-PERSON HOUSEHOLDS	39 200	35 100	34 500
MALE HEAD, WIFE PRESENT, NO NONRELATIVES	16 300	16 900	19 500
UNDER 25 YEARS	2 300	3 200	2 700
25 TO 29 YEARS	4 600	3 500	3 000
30 TO 34 YEARS	1 900	1 600	2 300
35 TO 44 YEARS	1 900	2 100	3 500
45 TO 64 YEARS	3 500	4 700	5 400
65 YEARS AND OVER	2 200	1 900	2 600
OTHER MALE HEAD	4 300	3 100	2 500
UNDER 45 YEARS	2 900	2 600	1 900
45 TO 64 YEARS	900		
65 YEARS AND OVER	600	500	600
FEMALE HEAD	18 600	15 100	12 500
UNDER 45 YEARS	13 900	13 700	11 300
45 TO 64 YEARS	3 300		
65 YEARS AND OVER	1 300	1 400	1 200
1-PERSON HOUSEHOLDS	13 400	11 800	8 500
MALE HEAD	6 300	NA	3 700
UNDER 45 YEARS	3 800	NA	2 400
45 TO 64 YEARS	1 700	NA	
65 YEARS AND OVER	900	NA	1 200
FEMALE HEAD	7 100	NA	4 900
UNDER 45 YEARS	1 700	NA	2 800
45 TO 64 YEARS	2 400	NA	
65 YEARS AND OVER	2 900	NA	2 000
PERSONS 65 YEARS OLD AND OVER			
OWNER OCCUPIED	43 900	40 500	30 800
NONE	31 400	29 100	21 300
1 PERSON	8 900	8 700	6 600
2 PERSONS OR MORE	3 600	2 800	2 900
RENTER OCCUPIED	52 600	46 900	43 000
NONE	43 800	38 000	33 600
1 PERSON	7 400	7 500	7 600
2 PERSONS OR MORE	1 500	1 300	1 800
OWN CHILDREN UNDER 18 YEARS OLD BY AGE GROUP			
OWNER OCCUPIED	43 900	40 500	30 800
NO OWN CHILDREN UNDER 18 YEARS	23 700	22 400	17 600
WITH OWN CHILDREN UNDER 18 YEARS	20 300	18 100	13 200
UNDER 6 YEARS ONLY	2 600	1 700	1 500
1	1 900	1 100	900
2	600	400	400
3 OR MORE	100	100	200
6 TO 17 YEARS ONLY	13 500	11 800	8 300
1	4 700	4 100	2 900
2	4 400	3 000	2 000
3 OR MORE	4 300	4 700	3 500
BOTH AGE GROUPS	4 300	4 600	3 400
2	1 600	800	500
3 OR MORE	2 600	3 800	2 900
RENTER OCCUPIED	52 600	46 900	43 000
NO OWN CHILDREN UNDER 18 YEARS	28 600	25 600	21 500
WITH OWN CHILDREN UNDER 18 YEARS	24 000	21 300	21 500
UNDER 6 YEARS ONLY	6 400	6 000	4 800
1	4 100	3 700	2 400
2	1 900	1 900	1 600
3 OR MORE	500	400	800
6 TO 17 YEARS ONLY	10 400	8 000	9 600
1	3 900	2 300	2 800
2	2 300	2 400	2 500
3 OR MORE	4 200	3 300	4 300
BOTH AGE GROUPS	7 200	7 200	7 200
2	2 300	1 300	900
3 OR MORE	4 900	5 900	6 300

STANDARD METROPOLITAN STATISTICAL AREA MEMPHIS, TENN.-ARK. TOTAL	TOTAL 1977	TOTAL 1974	TOTAL 1970
ALL OCCUPIED HOUSING UNITS--CON.			
PRESENCE OF SUBFAMILIES			
OWNER OCCUPIED	43 900	40 500	NA
NO SUBFAMILIES	42 100	38 500	NA
WITH 1 SUBFAMILY	1 800	2 100	NA
SUBFAMILY HEAD UNDER 30 YEARS	600	1 100	NA
SUBFAMILY HEAD 30 TO 64 YEARS	1 000	900	NA
SUBFAMILY HEAD 65 YEARS AND OVER	100	100	NA
WITH 2 SUBFAMILIES OR MORE	-	-	NA
RENTER OCCUPIED	52 600	46 900	NA
NO SUBFAMILIES	51 300	46 200	NA
WITH 1 SUBFAMILY	1 300	600	NA
SUBFAMILY HEAD UNDER 30 YEARS	1 000	600	NA
SUBFAMILY HEAD 30 TO 64 YEARS	300	100	NA
SUBFAMILY HEAD 65 YEARS AND OVER	-	-	NA
WITH 2 SUBFAMILIES OR MORE	-	-	NA
PRESENCE OF OTHER RELATIVES OR NONRELATIVES			
OWNER OCCUPIED	43 900	40 500	NA
NO OTHER RELATIVES OR NONRELATIVES	30 900	29 600	NA
WITH OTHER RELATIVES AND NONRELATIVES	400	400	NA
WITH OTHER RELATIVES, NO NONRELATIVES	11 700	9 300	NA
WITH NONRELATIVES, NO OTHER RELATIVES	800	1 200	NA
RENTER OCCUPIED	52 600	46 900	NA
NO OTHER RELATIVES OR NONRELATIVES	39 500	36 700	NA
WITH OTHER RELATIVES AND NONRELATIVES	100	400	NA
WITH OTHER RELATIVES, NO NONRELATIVES	10 000	8 200	NA
WITH NONRELATIVES, NO OTHER RELATIVES	3 000	1 600	NA
YEARS OF SCHOOL COMPLETED BY HEAD			
OWNER OCCUPIED	43 900	NA	NA
NO SCHOOL YEARS COMPLETED	1 200	NA	NA
ELEMENTARY: LESS THAN 8 YEARS	10 600	NA	NA
8 YEARS	5 900	NA	NA
HIGH SCHOOL: 1 TO 3 YEARS	9 200	NA	NA
4 YEARS	11 600	NA	NA
COLLEGE: 1 TO 3 YEARS	3 000	NA	NA
4 YEARS OR MORE	2 600	NA	NA
MEDIAN	10.5	NA	NA
RENTER OCCUPIED	52 600	NA	NA
NO SCHOOL YEARS COMPLETED	1 200	NA	NA
ELEMENTARY: LESS THAN 8 YEARS	11 500	NA	NA
8 YEARS	4 000	NA	NA
HIGH SCHOOL: 1 TO 3 YEARS	13 500	NA	NA
4 YEARS	14 800	NA	NA
COLLEGE: 1 TO 3 YEARS	5 100	NA	NA
4 YEARS OR MORE	2 400	NA	NA
MEDIAN	11.2	NA	NA
YEAR HEAD MOVED INTO UNIT			
OWNER OCCUPIED	43 900	40 500	30 800
1976 OR LATER	4 300	-	NA
MOVED IN WITHIN PAST 12 MONTHS	2 900	2 900	NA
APRIL 1970 TO 1975	13 500	12 000	NA
1965 TO MARCH 1970	7 600	8 200	9 600
1960 TO 1964	5 600	6 200	5 700
1950 TO 1959	6 600	7 600	8 200
1949 OR EARLIER	6 300	6 600	7 300
RENTER OCCUPIED	52 600	46 900	43 000
1976 OR LATER	22 600	-	NA
MOVED IN WITHIN PAST 12 MONTHS	16 300	13 100	NA
APRIL 1970 TO 1975	18 900	29 500	NA
1965 TO MARCH 1970	4 900	9 500	28 700
1960 TO 1964	2 200	3 000	7 000
1950 TO 1959	3 300	3 600	4 700
1949 OR EARLIER	800	1 300	2 600
HEAD'S PRINCIPAL MEANS OF TRANSPORTATION TO WORK[1]			
OWNER OCCUPIED	31 700	NA	NA
DRIVES SELF	21 900	NA	NA
CARPOOL	6 300	NA	NA
MASS TRANSPORTATION	2 500	NA	NA
BICYCLE OR MOTORCYCLE	-	NA	NA
TAXICAB	100	NA	NA
WALKS ONLY	400	NA	NA
OTHER MEANS	-	NA	NA
WORKS AT HOME	200	NA	NA
NOT REPORTED	300	NA	NA
RENTER OCCUPIED	34 300	NA	NA
DRIVES SELF	16 500	NA	NA
CARPOOL	8 900	NA	NA
MASS TRANSPORTATION	5 700	NA	NA
BICYCLE OR MOTORCYCLE	100	NA	NA
TAXICAB	200	NA	NA
WALKS ONLY	2 300	NA	NA
OTHER MEANS	-	NA	NA
WORKS AT HOME	300	NA	NA
NOT REPORTED	200	NA	NA

[1]LIMITED TO HEADS WHO REPORTED HAVING A JOB THE WEEK PRIOR TO ENUMERATION.

TABLE A-5. CHARACTERISTICS OF OWNER- AND RENTER-OCCUPIED HOUSING UNITS WITH BLACK HOUSEHOLD HEAD: 1977, 1974, AND 1970--CONTINUED

(DATA BASED ON SAMPLE, SEE TEXT. FOR MINIMUM BASE FOR DERIVED FIGURES (PERCENT, MEDIAN, ETC.) AND MEANING OF SYMBOLS, SEE TEXT)

STANDARD METROPOLITAN STATISTICAL AREA MEMPHIS, TENN.-ARK. TOTAL	TOTAL 1977	TOTAL 1974	TOTAL 1970
ALL OCCUPIED HOUSING UNITS--CON.			
DISTANCE FROM HOME TO WORK[1]			
OWNER OCCUPIED	31 700	NA	NA
LESS THAN 1 MILE	1 000	NA	NA
1 TO 4 MILES	8 700	NA	NA
5 TO 9 MILES	7 000	NA	NA
10 TO 29 MILES	8 500	NA	NA
30 TO 49 MILES	500	NA	NA
50 MILES OR MORE	-	NA	NA
WORKS AT HOME	200	NA	NA
NO FIXED PLACE OF WORK	2 700	NA	NA
NOT REPORTED	3 100	NA	NA
MEDIAN	7.3	NA	NA
RENTER OCCUPIED	34 300	NA	NA
LESS THAN 1 MILE	3 300	NA	NA
1 TO 4 MILES	11 100	NA	NA
5 TO 9 MILES	7 100	NA	NA
10 TO 29 MILES	5 900	NA	NA
30 TO 49 MILES	300	NA	NA
50 MILES OR MORE	100	NA	NA
WORKS AT HOME	300	NA	NA
NO FIXED PLACE OF WORK	2 700	NA	NA
NOT REPORTED	3 600	NA	NA
MEDIAN	4.8	NA	NA
TRAVEL TIME FROM HOME TO WORK[1]			
OWNER OCCUPIED	31 700	NA	NA
LESS THAN 15 MINUTES	7 200	NA	NA
15 TO 29 MINUTES	13 100	NA	NA
30 TO 44 MINUTES	4 900	NA	NA
45 TO 59 MINUTES	700	NA	NA
1 HOUR TO 1 HOUR AND 29 MINUTES	700	NA	NA
1 HOUR AND 30 MINUTES OR MORE	100	NA	NA
WORKS AT HOME	200	NA	NA
NO FIXED PLACE OF WORK	2 700	NA	NA
NOT REPORTED	2 300	NA	NA
MEDIAN	22	NA	NA
RENTER OCCUPIED	34 300	NA	NA
LESS THAN 15 MINUTES	9 500	NA	NA
15 TO 29 MINUTES	13 100	NA	NA
30 TO 44 MINUTES	4 600	NA	NA
45 TO 59 MINUTES	1 100	NA	NA
1 HOUR TO 1 HOUR AND 29 MINUTES	1 200	NA	NA
1 HOUR AND 30 MINUTES OR MORE	200	NA	NA
WORKS AT HOME	300	NA	NA
NO FIXED PLACE OF WORK	2 700	NA	NA
NOT REPORTED	1 500	NA	NA
MEDIAN	21	NA	NA
HEATING EQUIPMENT			
OWNER OCCUPIED	43 900	40 500	30 800
WARM-AIR FURNACE	14 800	12 800	5 300
HEAT PUMP	1 100	NA	NA
STEAM OR HOT WATER	1 000	900	1 300
BUILT-IN ELECTRIC UNITS	800	300	1 100
FLOOR, WALL, OR PIPELESS FURNACE	14 900	14 100	10 900
ROOM HEATERS WITH FLUE	2 800	2 600	6 400
ROOM HEATERS WITHOUT FLUE	8 000	9 200	4 200
FIREPLACES, STOVES, OR PORTABLE HEATERS	600	700	1 500
NONE	-	-	100
RENTER OCCUPIED	52 600	46 900	43 000
WARM-AIR FURNACE	14 900	8 400	3 400
HEAT PUMP	600	NA	NA
STEAM OR HOT WATER	1 100	1 200	1 700
BUILT-IN ELECTRIC UNITS	1 000	1 000	2 900
FLOOR, WALL, OR PIPELESS FURNACE	15 900	15 100	9 900
ROOM HEATERS WITH FLUE	3 600	5 900	11 700
ROOM HEATERS WITHOUT FLUE	14 100	13 700	8 700
FIREPLACES, STOVES, OR PORTABLE HEATERS	1 200	1 200	4 400
NONE	100	300	300
AIR CONDITIONING			
ROOM UNIT(S)	50 300	45 900	25 700
CENTRAL SYSTEM	18 300	9 200	2 700
NONE	28 000	32 300	45 300
ELEVATOR IN STRUCTURE			
4 FLOORS OR MORE	300	300	200
WITH ELEVATOR	300	300	100
WALKUP	-	-	100
1 TO 3 FLOORS	96 300	87 100	73 600
BASEMENT			
WITH BASEMENT	4 500	4 800	5 600
NO BASEMENT	92 100	82 600	68 200

STANDARD METROPOLITAN STATISTICAL AREA MEMPHIS, TENN.-ARK. TOTAL	TOTAL 1977	TOTAL 1974	TOTAL 1970
ALL OCCUPIED HOUSING UNITS--CON.			
SOURCE OF WATER			
PUBLIC SYSTEM OR PRIVATE COMPANY	95 900	85 800	69 200
INDIVIDUAL WELL	600	1 300	2 800
DRILLED	400	NA	NA
DUG	100	NA	NA
NOT REPORTED	200	NA	NA
OTHER	-	300	1 700
SEWAGE DISPOSAL			
PUBLIC SEWER	92 300	82 300	64 500
SEPTIC TANK OR CESSPOOL	2 500	2 500	2 500
OTHER	1 700	2 600	6 700
TELEPHONE AVAILABLE			
YES	80 600	NA	52 800
NO	15 900	NA	21 000
AUTOMOBILES AND TRUCKS AVAILABLE			
AUTOMOBILES:			
1	40 100	38 000	29 900
2	18 500	13 600	8 600
3 OR MORE	3 300	1 400	1 000
NONE	34 600	34 400	34 300
TRUCKS:			
1	8 200	7 000	NA
2 OR MORE	700	600	NA
NONE	87 600	79 800	NA
OWNED SECOND HOME			
YES	1 000	400	1 100
NO	95 600	87 000	72 800
HOUSE HEATING FUEL			
UTILITY GAS	77 200	75 500	60 600
BOTTLED, TANK, OR LP GAS	2 800	3 000	4 400
FUEL OIL, KEROSENE, ETC.	200	300	700
ELECTRICITY	14 200	6 900	4 600
COAL OR COKE	100	100	700
WOOD	1 100	1 400	2 400
OTHER FUEL	700	-	200
NONE	100	300	400
COOKING FUEL			
UTILITY GAS	75 200	71 600	60 800
BOTTLED, TANK, OR LP GAS	3 200	3 100	5 100
ELECTRICITY	17 900	12 000	4 800
FUEL OIL, KEROSENE, ETC.	-	100	100
COAL OR COKE	-	-	200
WOOD	200	500	2 400
OTHER FUEL	-	-	200
NONE	100	100	300
ALL OCCUPIED 1-FAMILY HOMES AND MOBILE HOMES OR TRAILERS	61 800	NA	NA
STORM WINDOWS OR OTHER PROTECTIVE WINDOW COVERING			
ALL WINDOWS COVERED	13 400	NA	NA
SOME WINDOWS COVERED	3 900	NA	NA
NO WINDOWS COVERED	42 200	NA	NA
NOT REPORTED	2 300	NA	NA
STORM DOORS			
ALL DOORS COVERED	20 200	NA	NA
SOME DOORS COVERED	16 100	NA	NA
NO DOORS COVERED	23 200	NA	NA
NOT REPORTED	2 200	NA	NA
ATTIC OR ROOF INSULATION			
YES	33 100	NA	NA
NO	14 000	NA	NA
DON'T KNOW	12 100	NA	NA
NOT REPORTED	2 600	NA	NA

[1]LIMITED TO HEADS WHO REPORTED HAVING A JOB THE WEEK PRIOR TO ENUMERATION.

TABLE A-6. FINANCIAL CHARACTERISTICS OF HOUSING UNITS WITH BLACK HOUSEHOLD HEAD: 1977, 1974, AND 1970

(DATA BASED ON SAMPLE, SEE TEXT. FOR MINIMUM BASE FOR DERIVED FIGURES (PERCENT, MEDIAN, ETC.) AND MEANING OF SYMBOLS, SEE TEXT)

STANDARD METROPOLITAN STATISTICAL AREA MEMPHIS, TENN.-ARK. TOTAL	TOTAL 1977	TOTAL 1974	TOTAL 1970
ALL OCCUPIED HOUSING UNITS	96 600	87 400	73 800
INCOME[1]			
OWNER OCCUPIED	43 900	40 500	30 800
LESS THAN $2,000	2 100	2 800	6 700
$2,000 TO $2,999	3 500	3 500	2 400
$3,000 TO $3,999	2 100	2 200	2 500
$4,000 TO $4,999	2 900	3 000	2 300
$5,000 TO $5,999	2 700	2 800	2 500
$6,000 TO $6,999	2 500	2 700	2 400
$7,000 TO $7,999	2 400	2 400	5 600
$8,000 TO $9,999	3 400	3 900	
$10,000 TO $12,499	5 300	6 400	4 400
$12,500 TO $14,999	3 900	3 200	
$15,000 TO $19,999	5 800	4 900	1 800
$20,000 TO $24,999	4 300	1 900	
$25,000 TO $34,999	2 500	900	200
$35,000 OR MORE	400	100	
MEDIAN	10100	8500	5600
RENTER OCCUPIED	52 600	46 900	43 000
LESS THAN $2,000	7 500	9 900	14 400
$2,000 TO $2,999	7 700	6 200	5 100
$3,000 TO $3,999	4 000	5 200	5 500
$4,000 TO $4,999	4 200	3 500	4 300
$5,000 TO $5,999	5 700	4 500	3 400
$6,000 TO $6,999	3 500	3 800	2 700
$7,000 TO $7,999	3 200	2 500	4 800
$8,000 TO $9,999	5 100	4 000	
$10,000 TO $12,499	3 900	3 200	2 200
$12,500 TO $14,999	3 300	1 800	
$15,000 TO $19,999	2 700	1 500	300
$20,000 TO $24,999	1 400	400	
$25,000 TO $34,999	500	100	100
$35,000 OR MORE	-	100	
MEDIAN	5500	4600	3400
SPECIFIED OWNER OCCUPIED[2]	41 800	39 200	27 300
VALUE			
LESS THAN $5,000	1 100	2 100	3 900
$5,000 TO $7,499	1 800	2 400	5 200
$7,500 TO $9,999	2 700	3 700	6 500
$10,000 TO $12,499	2 600	5 900	5 000
$12,500 TO $14,999	3 000	3 400	3 000
$15,000 TO $17,499	5 000	6 100	1 700
$17,500 TO $19,999	5 300	6 300	800
$20,000 TO $24,999	6 600	4 700	700
$25,000 TO $29,999	4 700	2 400	400
$30,000 TO $34,999	3 100	1 100	
$35,000 TO $39,999	2 900	400	100
$40,000 TO $49,999	2 100	600	
$50,000 OR MORE	1 000	200	-
MEDIAN	19800	15900	9200
VALUE-INCOME RATIO			
LESS THAN 1.5	13 500	14 200	11 800
1.5 TO 1.9	7 500	7 700	4 000
2.0 TO 2.4	5 000	5 000	2 200
2.5 TO 2.9	2 700	2 700	1 600
3.0 TO 3.9	4 300	3 400	2 100
4.0 TO 4.9	2 300	2 100	5 000
5.0 OR MORE	6 600	4 000	
NOT COMPUTED	100	-	700
MEDIAN	2.0	1.8	1.7
MORTGAGE INSURANCE			
UNITS WITH MORTGAGE OR SIMILAR DEBT	29 900	27 600	NA
INSURED BY FHA, VA, OR FARMERS HOME ADMINISTRATION	20 800	NA	NA
NOT INSURED OR INSURED BY PRIVATE MORTGAGE INSURANCE[3]	6 100	NA	NA
DON'T KNOW	1 700	NA	NA
NOT REPORTED	1 200	NA	NA
UNITS OWNED FREE AND CLEAR	11 900	11 600	NA
REAL ESTATE TAXES LAST YEAR			
LESS THAN $100	6 600	NA	NA
$100 TO $199	6 700	NA	NA
$200 TO $299	3 600	NA	NA
$300 TO $349	700	NA	NA
$350 TO $399	700	NA	NA
$400 TO $499	700	NA	NA
$500 TO $599	200	NA	NA
$600 TO $699	100	NA	NA
$700 TO $799	100	NA	NA
$800 TO $999	-	NA	NA
$1,000 TO $1,499	100	NA	NA
$1,500 OR MORE	-	NA	NA
NOT REPORTED	22 400	NA	NA
MEDIAN	147	NA	NA

STANDARD METROPOLITAN STATISTICAL AREA MEMPHIS, TENN.-ARK. TOTAL	TOTAL 1977	TOTAL 1974	TOTAL 1970
SPECIFIED OWNER OCCUPIED[2]--CON.			
SELECTED MONTHLY HOUSING COSTS[4]			
UNITS WITH A MORTGAGE	29 900	NA	NA
LESS THAN $100	1 100	NA	NA
$100 TO $119	2 600	NA	NA
$120 TO $149	4 200	NA	NA
$150 TO $174	4 700	NA	NA
$175 TO $199	3 800	NA	NA
$200 TO $224	3 000	NA	NA
$225 TO $249	2 100	NA	NA
$250 TO $274	2 300	NA	NA
$275 TO $299	1 400	NA	NA
$300 TO $349	1 100	NA	NA
$350 TO $399	700	NA	NA
$400 TO $499	500	NA	NA
$500 OR MORE	300	NA	NA
NOT REPORTED	2 300	NA	NA
MEDIAN	182	NA	NA
UNITS OWNED FREE AND CLEAR	11 900	NA	NA
LESS THAN $50	2 300	NA	NA
$50 TO $69	2 600	NA	NA
$70 TO $79	1 000	NA	NA
$80 TO $89	800	NA	NA
$90 TO $99	200	NA	NA
$100 TO $119	500	NA	NA
$120 TO $149	300	NA	NA
$150 TO $199	100	NA	NA
$200 OR MORE	100	NA	NA
NOT REPORTED	4 100	NA	NA
MEDIAN	62	NA	NA
SELECTED MONTHLY HOUSING COSTS AS PERCENTAGE OF INCOME[4]			
UNITS WITH A MORTGAGE	29 900	NA	NA
LESS THAN 5 PERCENT	100	NA	NA
5 TO 9 PERCENT	2 300	NA	NA
10 TO 14 PERCENT	6 400	NA	NA
15 TO 19 PERCENT	5 500	NA	NA
20 TO 24 PERCENT	3 400	NA	NA
25 TO 29 PERCENT	2 900	NA	NA
30 TO 34 PERCENT	2 000	NA	NA
35 TO 39 PERCENT	800	NA	NA
40 TO 49 PERCENT	1 800	NA	NA
50 PERCENT OR MORE	2 500	NA	NA
NOT COMPUTED	-	NA	NA
NOT REPORTED	2 300	NA	NA
MEDIAN	20	NA	NA
UNITS OWNED FREE AND CLEAR	11 900	NA	NA
LESS THAN 5 PERCENT	400	NA	NA
5 TO 9 PERCENT	2 100	NA	NA
10 TO 14 PERCENT	1 700	NA	NA
15 TO 19 PERCENT	1 100	NA	NA
20 TO 24 PERCENT	500	NA	NA
25 TO 29 PERCENT	500	NA	NA
30 TO 34 PERCENT	400	NA	NA
35 TO 39 PERCENT	100	NA	NA
40 TO 49 PERCENT	500	NA	NA
50 PERCENT OR MORE	700	NA	NA
NOT COMPUTED	100	NA	NA
NOT REPORTED	4 100	NA	NA
MEDIAN	14	NA	NA
ACQUISITION OF PROPERTY			
PLACED OR ASSUMED A MORTGAGE	37 300	NA	NA
ACQUIRED THROUGH INHERITANCE OR GIFT	1 600	NA	NA
PAID ALL CASH	1 400	NA	NA
ACQUIRED IN OTHER MANNER	600	NA	NA
NOT REPORTED	1 000	NA	NA
ALTERATIONS AND REPAIRS DURING LAST 12 MONTHS			
NO ALTERATIONS OR REPAIRS	17 800	NA	NA
ALTERATIONS AND REPAIRS COSTING LESS THAN $200[5]	14 000	NA	NA
ADDITIONS	300	NA	NA
ALTERATIONS	1 500	NA	NA
REPLACEMENTS	2 000	NA	NA
REPAIRS	11 900	NA	NA
ALTERATIONS AND REPAIRS COSTING $200 OR MORE[5]	13 100	NA	NA
ADDITIONS	1 900	NA	NA
ALTERATIONS	5 600	NA	NA
REPLACEMENTS	5 000	NA	NA
REPAIRS	6 700	NA	NA
NOT REPORTED	800	NA	NA
PLANS FOR IMPROVEMENTS DURING NEXT 12 MONTHS			
NONE PLANNED	14 400	NA	NA
SOME PLANNED	20 200	NA	NA
COSTING LESS THAN $200	4 300	NA	NA
COSTING $200 OR MORE	13 600	NA	NA
DON'T KNOW	2 100	NA	NA
NOT REPORTED	100	NA	NA
DON'T KNOW	6 700	NA	NA
NOT REPORTED	500	NA	NA

[1]INCOME OF FAMILIES AND PRIMARY INDIVIDUALS IN 12 MONTHS PRECEDING DATE OF ENUMERATION; SEE TEXT. [2]LIMITED TO 1-FAMILY HOMES ON LESS THAN 10 ACRES AND NO BUSINESS ON PROPERTY. [3]DATA ARE NOT SEPARABLE. [4]SUM OF PAYMENTS FOR REAL ESTATE TAXES, PROPERTY INSURANCE, UTILITIES, FUEL, WATER, GARBAGE AND TRASH COLLECTION, AND MORTGAGE AT TIME OF ENUMERATION. [5]COMPONENTS MAY NOT ADD TO TOTAL BECAUSE MORE THAN ONE IMPROVEMENT WAS MADE.

TABLE A-6. FINANCIAL CHARACTERISTICS OF HOUSING UNITS WITH BLACK HOUSEHOLD HEAD: 1977, 1974, AND 1970--CONTINUED

(DATA BASED ON SAMPLE, SEE TEXT. FOR MINIMUM BASE FOR DERIVED FIGURES (PERCENT, MEDIAN, ETC.) AND MEANING OF SYMBOLS, SEE TEXT)

STANDARD METROPOLITAN STATISTICAL AREA MEMPHIS, TENN.-ARK. TOTAL	TOTAL 1977	TOTAL 1974	TOTAL 1970
GROSS RENT			
SPECIFIED RENTER OCCUPIED[1]	52 300	46 600	40 200
LESS THAN $50	4 100	5 000	7 800
$50 TO $59	1 800	3 100	5 400
$60 TO $69	2 500	5 300	7 400
$70 TO $79	3 400	5 000	6 200
$80 TO $99	8 800	11 600	8 200
$100 TO $124	9 500	7 900	3 300
$125 TO $149	5 900	2 600	
$150 TO $174	5 800	2 000	300
$175 TO $199	4 300	1 200	
$200 TO $224	2 600	300	
$225 TO $249	1 800	200	100
$250 TO $274	300	100	
$275 TO $299	300	-	
$300 TO $349	100	-	-
$350 TO $499	100	-	
$500 OR MORE	100	-	
NO CASH RENT	1 000	2 200	1 700
MEDIAN	113	86	68
NONSUBSIDIZED RENTER OCCUPIED[2]	43 800	35 900	NA
LESS THAN $50	600	1 700	NA
$50 TO $59	1 000	2 200	NA
$60 TO $69	2 100	4 600	NA
$70 TO $79	3 000	4 400	NA
$80 TO $99	7 300	9 900	NA
$100 TO $124	8 700	7 100	NA
$125 TO $149	5 500	2 500	NA
$150 TO $174	5 500	1 700	NA
$175 TO $199	4 000	1 200	NA
$200 TO $224	2 400	300	NA
$225 TO $249	1 800	200	NA
$250 TO $274	300	100	NA
$275 TO $299	300	-	NA
$300 TO $349	100	-	NA
$350 TO $499	100	-	NA
$500 OR MORE	100	-	NA
NO CASH RENT	1 000	-	NA
MEDIAN	121	90	NA

STANDARD METROPOLITAN STATISTICAL AREA MEMPHIS, TENN.-ARK. TOTAL	TOTAL 1977	TOTAL 1974	TOTAL 1970
GROSS RENT AS PERCENTAGE OF INCOME			
SPECIFIED RENTER OCCUPIED[1]	52 300	46 600	40 200
LESS THAN 10 PERCENT	3 500	4 600	3 300
10 TO 14 PERCENT	7 400	8 100	6 600
15 TO 19 PERCENT	9 000	7 700	5 800
20 TO 24 PERCENT	7 000	6 100	4 600
25 TO 29 PERCENT	5 100	3 100	5 400
30 TO 34 PERCENT	3 200	2 800	
35 TO 39 PERCENT	2 900	2 200	
40 TO 49 PERCENT	3 700	3 600	11 500
50 PERCENT OR MORE	9 200	6 000	
NOT COMPUTED	1 200	2 400	3 000
MEDIAN	24	21	24
NONSUBSIDIZED RENTER OCCUPIED[2]	43 800	35 900	NA
LESS THAN 10 PERCENT	2 600	3 500	NA
10 TO 14 PERCENT	6 100	5 900	NA
15 TO 19 PERCENT	7 300	5 700	NA
20 TO 24 PERCENT	4 900	4 700	NA
25 TO 29 PERCENT	4 400	2 400	NA
30 TO 34 PERCENT	2 700	2 600	NA
35 TO 39 PERCENT	2 700	1 800	NA
40 TO 49 PERCENT	3 500	3 400	NA
50 PERCENT OR MORE	8 400	5 700	NA
NOT COMPUTED	1 200	100	NA
MEDIAN	25	23	NA
CONTRACT RENT			
SPECIFIED RENTER OCCUPIED[1]	52 300	46 600	40 200
LESS THAN $50	9 200	11 900	19 900
$50 TO $59	7 100	8 900	7 800
$60 TO $69	4 700	6 300	6 500
$70 TO $79	5 100	5 300	2 700
$80 TO $99	8 500	5 800	1 100
$100 TO $119	4 000	1 800	200
$120 TO $149	5 700	2 500	100
$150 TO $174	4 200	1 400	-
$175 TO $199	2 200	500	
$200 TO $249	500	100	-
$250 TO $299	-	-	
$300 OR MORE	100	-	-
NO CASH RENT	1 000	2 200	1 700
MEDIAN	78	62	50-

[1]EXCLUDES 1-FAMILY HOMES ON 10 ACRES OR MORE.
[2]EXCLUDES 1-FAMILY HOMES ON 10 ACRES OR MORE, MOBILE HOMES OR TRAILERS, HOUSING UNITS IN PUBLIC HOUSING PROJECTS, AND HOUSING UNITS WITH GOVERNMENT RENT SUBSIDIES; INCLUDES UNITS WHERE THE SUBSIDIZED/NONSUBSIDIZED STATUS WAS NOT REPORTED.

TABLE A-7. CHARACTERISTICS OF OWNER- AND RENTER-OCCUPIED HOUSING UNITS WITH HOUSEHOLD HEAD OF SPANISH ORIGIN: 1977, 1974, AND 1970

TABLE A-8. FINANCIAL CHARACTERISTICS OF HOUSING UNITS WITH HOUSEHOLD HEAD OF SPANISH ORIGIN: 1977, 1974, AND 1970

(TABLES A-7 AND A-8 OMITTED BECAUSE OF INSUFFICIENT NUMBER OF HOUSEHOLDS WITH HEAD OF SPANISH ORIGIN; SEE INTRODUCTION)

TABLE B-1. CHARACTERISTICS OF THE HOUSING INVENTORY: 1977, 1974, AND 1970

(DATA BASED ON SAMPLE, SEE TEXT. FOR MINIMUM BASE FOR DERIVED FIGURES (PERCENT, MEDIAN, ETC.) AND MEANING OF SYMBOLS, SEE TEXT)

STANDARD METROPOLITAN STATISTICAL AREA MEMPHIS, TENN.-ARK. IN CENTRAL CITY	TOTAL		
	1977	1974	1970
POPULATION IN HOUSING UNITS	581 100	NA	NA
ALL HOUSING UNITS	222 800	224 900	198 000
VACANT--SEASONAL AND MIGRATORY	100	100	-
TENURE, RACE, AND VACANCY STATUS			
ALL YEAR-ROUND HOUSING UNITS	222 800	224 800	198 000
OCCUPIED	207 000	208 200	190 000
OWNER OCCUPIED	111 300	114 000	107 500
PERCENT OF ALL OCCUPIED	53.8	54.7	56.6
COOPERATIVE OR CONDOMINIUM	1 800	NA	NA
WHITE	74 000	78 500	80 900
BLACK	36 800	34 800	26 400
RENTER OCCUPIED	95 700	94 200	82 600
WHITE	49 300	51 700	45 600
BLACK	46 000	41 900	36 800
VACANT YEAR-ROUND	15 700	16 600	7 900
FOR SALE ONLY	1 700	2 300	1 400
HOMEOWNER VACANCY RATE	1.5	2.0	1.3
COOPERATIVE OR CONDOMINIUM	400	NA	NA
FOR RENT	8 700	11 000	4 800
RENTAL VACANCY RATE	8.2	10.4	5.5
RENTED OR SOLD, NOT OCCUPIED	2 100	1 300	600
HELD FOR OCCASIONAL USE	1 200	300	300
OTHER VACANT	2 100	1 700	800
UNITS IN STRUCTURE			
ALL YEAR-ROUND HOUSING UNITS[1]	222 800	224 800	198 000
1, DETACHED	134 000	137 500	130 700
1, ATTACHED	11 600	20 800	5 400
2 TO 4	28 000	21 900	26 500
5 OR MORE	48 700	44 000	34 200
MOBILE HOME OR TRAILER	300	NA	1 200
OWNER OCCUPIED[1]	111 300	114 000	107 500
1, DETACHED	106 500	110 000	102 100
1, ATTACHED	1 700	1 600	500
2 TO 4	2 000	1 300	3 400
5 OR MORE	800	600	400
MOBILE HOME OR TRAILER	300	NA	1 000
RENTER OCCUPIED[1]	95 700	94 200	82 600
1, DETACHED	22 100	22 800	25 200
1, ATTACHED	9 000	16 200	4 800
2 TO 4	22 800	17 400	21 500
5 TO 9	20 100	17 900	11 100
10 TO 19	14 000	10 600	10 000
20 TO 49	3 600	4 300	4 400
50 OR MORE	4 100	5 000	5 400
MOBILE HOME OR TRAILER	100	NA	200
YEAR STRUCTURE BUILT			
ALL YEAR-ROUND HOUSING UNITS	222 800	224 800	198 000
APRIL 1970 OR LATER[2]	27 300	25 500	NA
1965 TO MARCH 1970	28 700	30 600	29 600
1960 TO 1964	27 500	27 300	26 100
1950 TO 1959	54 500	53 800	59 700
1940 TO 1949	36 400	35 100	35 900
1939 OR EARLIER	48 400	52 400	44 900
OWNER OCCUPIED	111 300	114 000	107 500
APRIL 1970 OR LATER[2]	7 000	6 300	NA
1965 TO MARCH 1970	13 100	12 900	12 500
1960 TO 1964	15 300	15 400	14 600
1950 TO 1959	37 600	37 100	40 500
1940 TO 1949	18 600	18 900	18 900
1939 OR EARLIER	19 700	23 300	21 000
RENTER OCCUPIED	95 700	94 200	82 600
APRIL 1970 OR LATER[2]	16 600	12 700	NA
1965 TO MARCH 1970	13 500	14 600	14 800
1960 TO 1964	10 900	10 800	10 900
1950 TO 1959	14 200	15 100	18 200
1940 TO 1949	15 700	14 700	16 000
1939 OR EARLIER	24 800	26 300	22 700
PLUMBING FACILITIES			
ALL YEAR-ROUND HOUSING UNITS	222 800	224 800	198 000
WITH ALL PLUMBING FACILITIES	221 500	222 200	192 800
LACKING SOME OR ALL PLUMBING FACILITIES	1 300	2 600	5 200
OWNER OCCUPIED	111 300	114 000	107 500
WITH ALL PLUMBING FACILITIES	111 300	113 600	106 200
LACKING SOME OR ALL PLUMBING FACILITIES	-	300	1 300
RENTER OCCUPIED	95 700	94 200	82 600
WITH ALL PLUMBING FACILITIES	94 700	92 500	79 200
LACKING SOME OR ALL PLUMBING FACILITIES	1 000	1 800	3 400

STANDARD METROPOLITAN STATISTICAL AREA MEMPHIS, TENN.-ARK. IN CENTRAL CITY	TOTAL		
	1977	1974	1970
COMPLETE BATHROOMS			
ALL YEAR-ROUND HOUSING UNITS	222 800	224 800	198 000
1	145 800	148 400	156 200
1 AND ONE-HALF	28 500	26 400	
2 OR MORE	46 900	46 700	35 200
ALSO USED BY ANOTHER HOUSEHOLD	1 200	2 100	
NONE	300	1 300	6 600
OWNER OCCUPIED	111 300	114 000	107 500
1	58 100	61 100	76 200
1 AND ONE-HALF	16 100	15 900	
2 OR MORE	37 100	36 600	29 800
ALSO USED BY ANOTHER HOUSEHOLD	-	200	
NONE	100	200	1 500
RENTER OCCUPIED	95 700	94 200	82 600
1	76 300	77 800	73 800
1 AND ONE-HALF	10 200	7 700	
2 OR MORE	8 100	6 400	4 400
ALSO USED BY ANOTHER HOUSEHOLD	900	1 500	
NONE	200	800	4 400
COMPLETE KITCHEN FACILITIES			
ALL YEAR-ROUND HOUSING UNITS	222 800	224 800	198 000
FOR EXCLUSIVE USE OF HOUSEHOLD	220 500	221 600	194 600
ALSO USED BY ANOTHER HOUSEHOLD	700	1 300	3 400
NO COMPLETE KITCHEN FACILITIES	1 600	1 900	
OWNER OCCUPIED	111 300	114 000	107 500
FOR EXCLUSIVE USE OF HOUSEHOLD	111 100	113 600	106 900
ALSO USED BY ANOTHER HOUSEHOLD	100	200	500
NO COMPLETE KITCHEN FACILITIES	100	100	
RENTER OCCUPIED	95 700	94 200	82 600
FOR EXCLUSIVE USE OF HOUSEHOLD	94 500	92 200	80 400
ALSO USED BY ANOTHER HOUSEHOLD	500	900	2 200
NO COMPLETE KITCHEN FACILITIES	700	1 100	
ROOMS			
ALL YEAR-ROUND HOUSING UNITS	222 800	224 800	198 000
1 ROOM	2 000	2 400	2 300
2 ROOMS	5 100	5 300	5 700
3 ROOMS	27 700	28 700	27 600
4 ROOMS	54 900	53 300	44 200
5 ROOMS	50 700	52 600	45 800
6 ROOMS	39 600	41 700	38 100
7 ROOMS OR MORE	42 800	40 900	34 200
MEDIAN	4.9	4.9	4.9
OWNER OCCUPIED	111 300	114 000	107 500
1 ROOM	100	100	100
2 ROOMS	100	100	400
3 ROOMS	1 700	1 700	2 500
4 ROOMS	9 600	9 500	11 000
5 ROOMS	29 600	31 500	30 800
6 ROOMS	31 500	33 500	31 800
7 ROOMS OR MORE	38 600	37 400	30 800
MEDIAN	5.9	5.9	5.8
RENTER OCCUPIED	95 700	94 200	82 600
1 ROOM	1 500	1 700	1 900
2 ROOMS	3 900	4 200	4 800
3 ROOMS	22 300	24 000	23 400
4 ROOMS	40 400	38 300	30 800
5 ROOMS	18 100	17 200	13 500
6 ROOMS	6 400	6 200	5 600
7 ROOMS OR MORE	3 200	2 700	2 600
MEDIAN	4.0	3.9	3.9
BEDROOMS			
ALL YEAR-ROUND HOUSING UNITS	222 800	224 800	198 000
NONE	2 200	2 400	2 900
1	35 600	35 900	32 900
2	90 600	90 400	78 700
3	75 700	76 300	66 900
4 OR MORE	18 600	19 900	16 600
OWNER OCCUPIED	111 300	114 000	107 500
NONE AND 1	2 100	2 400	3 600
2	35 600	35 600	35 200
3	57 200	58 300	54 600
4 OR MORE	16 300	17 700	13 900
RENTER OCCUPIED	95 700	94 200	82 600
NONE	1 600	1 700	2 600
1	28 200	29 100	27 000
2	48 500	47 300	40 100
3	15 700	14 400	10 800
4 OR MORE	1 700	1 700	2 100

[1]MOBILE HOMES OR TRAILERS ARE INCLUDED IN THE 1974 TOTAL, BUT ARE NOT SHOWN SEPARATELY; SEE TEXT.
[2]THE NUMBER OF UNITS BUILT BETWEEN 1974 AND 1977 SHOULD NOT BE OBTAINED BY SUBTRACTING THE FIGURES FOR 1974 FROM THE 1977 FIGURE; SEE TEXT.

TABLE B-1. CHARACTERISTICS OF THE HOUSING INVENTORY: 1977, 1974, AND 1970--CONTINUED

(DATA BASED ON SAMPLE, SEE TEXT. FOR MINIMUM BASE FOR DERIVED FIGURES (PERCENT, MEDIAN, ETC.) AND MEANING OF SYMBOLS, SEE TEXT)

STANDARD METROPOLITAN STATISTICAL AREA MEMPHIS, TENN.-ARK. IN CENTRAL CITY	TOTAL		
	1977	1974	1970
ALL OCCUPIED HOUSING UNITS	207 000	208 200	190 000
PERSONS			
OWNER OCCUPIED	111 300	114 000	107 500
1 PERSON	14 700	13 900	11 000
2 PERSONS	37 800	35 900	30 200
3 PERSONS	21 800	23 500	21 200
4 PERSONS	18 100	17 900	20 400
5 PERSONS	9 500	10 900	12 100
6 PERSONS	4 400	5 800	6 100
7 PERSONS OR MORE	4 900	6 100	6 600
MEDIAN	2.6	2.8	3.1
RENTER OCCUPIED	95 700	94 200	82 600
1 PERSON	32 100	30 100	20 600
2 PERSONS	30 000	28 400	22 800
3 PERSONS	13 600	14 100	13 800
4 PERSONS	8 600	10 400	9 400
5 PERSONS	6 300	5 500	5 900
6 PERSONS	2 400	2 300	3 900
7 PERSONS OR MORE	2 700	3 400	6 200
MEDIAN	2.0	2.1	2.4
PERSONS PER ROOM			
OWNER OCCUPIED	111 300	114 000	107 500
0.50 OR LESS	71 400	67 900	56 400
0.51 TO 1.00	33 600	38 700	43 300
1.01 TO 1.50	4 600	5 600	5 700
1.51 OR MORE	1 600	1 700	2 000
RENTER OCCUPIED	95 700	94 200	82 600
0.50 OR LESS	55 800	51 600	35 400
0.51 TO 1.00	31 400	33 000	32 500
1.01 TO 1.50	5 400	6 000	8 000
1.51 OR MORE	3 100	3 600	6 600
WITH ALL PLUMBING FACILITIES	206 000	206 100	185 400
OWNER OCCUPIED	111 300	113 600	106 200
1.00 OR LESS	105 100	106 300	98 700
1.01 TO 1.50	4 600	5 600	5 600
1.51 OR MORE	1 600	1 700	1 900
RENTER OCCUPIED	94 700	92 500	79 200
1.00 OR LESS	86 300	83 200	65 200
1.01 TO 1.50	5 400	5 900	7 800
1.51 OR MORE	3 000	3 400	6 100
HOUSEHOLD COMPOSITION BY AGE OF HEAD			
OWNER OCCUPIED	111 300	114 000	107 500
2-OR-MORE-PERSON HOUSEHOLDS	96 600	100 000	96 500
MALE HEAD, WIFE PRESENT, NO NONRELATIVES	77 800	82 300	81 900
UNDER 25 YEARS	1 800	1 600	2 000
25 TO 29 YEARS	5 900	6 100	6 200
30 TO 34 YEARS	7 000	8 400	7 900
35 TO 44 YEARS	13 100	17 000	19 700
45 TO 64 YEARS	36 800	38 000	36 100
65 YEARS AND OVER	13 300	11 300	9 900
OTHER MALE HEAD	4 500	4 000	3 300
UNDER 45 YEARS	1 800	2 900	2 500
45 TO 64 YEARS	1 600		
65 YEARS AND OVER	1 000	1 100	800
FEMALE HEAD	14 200	13 700	11 200
UNDER 45 YEARS	4 600	10 900	8 500
45 TO 64 YEARS	6 400		
65 YEARS AND OVER	3 300	2 900	2 800
1-PERSON HOUSEHOLDS	14 700	13 900	11 000
MALE HEAD	3 700	NA	2 300
UNDER 45 YEARS	1 100	NA	1 400
45 TO 64 YEARS	1 400	NA	
65 YEARS AND OVER	1 200	NA	1 000
FEMALE HEAD	11 000	NA	8 700
UNDER 45 YEARS	1 000	NA	4 300
45 TO 64 YEARS	3 400	NA	
65 YEARS AND OVER	6 600	NA	4 400
RENTER OCCUPIED	95 700	94 200	82 600
2-OR-MORE-PERSON HOUSEHOLDS	63 700	64 100	62 000
MALE HEAD, WIFE PRESENT, NO NONRELATIVES	32 600	38 100	41 200
UNDER 25 YEARS	6 600	9 100	8 900
25 TO 29 YEARS	9 400	9 500	8 700
30 TO 34 YEARS	4 200	4 500	4 700
35 TO 44 YEARS	3 200	4 600	6 200
45 TO 64 YEARS	6 000	7 400	8 900
65 YEARS AND OVER	3 200	3 000	3 700
OTHER MALE HEAD	7 500	6 000	4 100
UNDER 45 YEARS	6 000	5 600	3 500
45 TO 64 YEARS	900		
65 YEARS AND OVER	600	500	600
FEMALE HEAD	23 600	20 000	16 700
UNDER 45 YEARS	17 100	18 000	15 000
45 TO 64 YEARS	4 400		
65 YEARS AND OVER	2 100	2 000	1 700
1-PERSON HOUSEHOLDS	32 100	30 100	20 600
MALE HEAD	13 500	NA	7 900
UNDER 45 YEARS	9 400	NA	6 100
45 TO 64 YEARS	2 500	NA	
65 YEARS AND OVER	1 700	NA	1 800
FEMALE HEAD	18 500	NA	12 700
UNDER 45 YEARS	5 800	NA	7 800
45 TO 64 YEARS	5 400	NA	
65 YEARS AND OVER	7 300	NA	4 900

STANDARD METROPOLITAN STATISTICAL AREA MEMPHIS, TENN.-ARK. IN CENTRAL CITY	TOTAL		
	1977	1974	1970
ALL OCCUPIED HOUSING UNITS--CON.			
PERSONS 65 YEARS OLD AND OVER			
OWNER OCCUPIED	111 300	114 000	107 500
NONE	81 300	86 600	82 400
1 PERSON	20 800	18 700	17 400
2 PERSONS OR MORE	9 200	8 700	7 600
RENTER OCCUPIED	95 700	94 200	82 600
NONE	79 500	79 600	67 400
1 PERSON	13 300	12 200	12 200
2 PERSONS OR MORE	2 900	2 400	2 900
OWN CHILDREN UNDER 18 YEARS OLD BY AGE GROUP			
OWNER OCCUPIED	111 300	114 000	107 500
NO OWN CHILDREN UNDER 18 YEARS	69 800	65 600	55 800
WITH OWN CHILDREN UNDER 18 YEARS	41 500	48 400	51 700
UNDER 6 YEARS ONLY	6 700	6 700	7 300
1	4 400	4 100	4 300
2	2 000	2 400	2 600
3 OR MORE	200	100	500
6 TO 17 YEARS ONLY	28 800	33 200	32 700
1	12 500	14 600	13 200
2	10 100	10 300	10 800
3 OR MORE	6 200	8 300	8 800
BOTH AGE GROUPS	6 000	8 500	11 600
2	2 800	2 900	3 700
3 OR MORE	3 200	5 600	7 800
RENTER OCCUPIED	95 700	94 200	82 600
NO OWN CHILDREN UNDER 18 YEARS	64 200	61 300	48 200
WITH OWN CHILDREN UNDER 18 YEARS	31 600	32 900	34 400
UNDER 6 YEARS ONLY	9 900	11 600	11 400
1	6 900	8 200	7 200
2	2 600	3 000	3 300
3 OR MORE	500	400	900
6 TO 17 YEARS ONLY	13 600	12 700	13 900
1	6 000	4 800	5 000
2	3 000	4 000	3 900
3 OR MORE	4 600	3 900	5 000
BOTH AGE GROUPS	8 100	8 600	9 100
2	3 000	2 100	1 900
3 OR MORE	5 100	6 500	7 200
PRESENCE OF SUBFAMILIES			
OWNER OCCUPIED	111 300	114 000	NA
NO SUBFAMILIES	109 100	111 100	NA
WITH 1 SUBFAMILY	2 200	2 900	NA
SUBFAMILY HEAD UNDER 30 YEARS	1 100	1 600	NA
SUBFAMILY HEAD 30 TO 64 YEARS	1 000	1 000	NA
SUBFAMILY HEAD 65 YEARS AND OVER	100	200	NA
WITH 2 SUBFAMILIES OR MORE	-	-	NA
RENTER OCCUPIED	95 700	94 200	NA
NO SUBFAMILIES	94 300	93 300	NA
WITH 1 SUBFAMILY	1 400	900	NA
SUBFAMILY HEAD UNDER 30 YEARS	1 200	800	NA
SUBFAMILY HEAD 30 TO 64 YEARS	300	100	NA
SUBFAMILY HEAD 65 YEARS AND OVER	-	-	NA
WITH 2 SUBFAMILIES OR MORE	-	-	NA
PRESENCE OF OTHER RELATIVES OR NONRELATIVES			
OWNER OCCUPIED	111 300	114 000	NA
NO OTHER RELATIVES OR NONRELATIVES	91 600	97 300	NA
WITH OTHER RELATIVES AND NONRELATIVES	500	600	NA
WITH OTHER RELATIVES, NO NONRELATIVES	17 000	13 900	NA
WITH NONRELATIVES, NO OTHER RELATIVES	2 200	2 100	NA
RENTER OCCUPIED	95 700	94 200	NA
NO OTHER RELATIVES OR NONRELATIVES	76 900	79 700	NA
WITH OTHER RELATIVES AND NONRELATIVES	200	500	NA
WITH OTHER RELATIVES, NO NONRELATIVES	11 300	8 300	NA
WITH NONRELATIVES, NO OTHER RELATIVES	7 300	5 800	NA
YEARS OF SCHOOL COMPLETED BY HEAD			
OWNER OCCUPIED	111 300	NA	NA
NO SCHOOL YEARS COMPLETED	900	NA	NA
ELEMENTARY: LESS THAN 8 YEARS	11 100	NA	NA
8 YEARS	10 500	NA	NA
HIGH SCHOOL: 1 TO 3 YEARS	18 600	NA	NA
4 YEARS	37 200	NA	NA
COLLEGE: 1 TO 3 YEARS	16 400	NA	NA
4 YEARS OR MORE	16 600	NA	NA
MEDIAN	12.4	NA	NA
RENTER OCCUPIED	95 700	NA	NA
NO SCHOOL YEARS COMPLETED	1 100	NA	NA
ELEMENTARY: LESS THAN 8 YEARS	11 900	NA	NA
8 YEARS	6 200	NA	NA
HIGH SCHOOL: 1 TO 3 YEARS	18 200	NA	NA
4 YEARS	30 000	NA	NA
COLLEGE: 1 TO 3 YEARS	16 400	NA	NA
4 YEARS OR MORE	11 900	NA	NA
MEDIAN	12.3	NA	NA

TABLE 8-1. CHARACTERISTICS OF THE HOUSING INVENTORY: 1977, 1974, AND 1970--CONTINUED

(DATA BASED ON SAMPLE, SEE TEXT. FOR MINIMUM BASE FOR DERIVED FIGURES (PERCENT, MEDIAN, ETC.) AND MEANING OF SYMBOLS, SEE TEXT)

STANDARD METROPOLITAN STATISTICAL AREA MEMPHIS, TENN.-ARK. IN CENTRAL CITY	TOTAL 1977	TOTAL 1974	TOTAL 1970
ALL OCCUPIED HOUSING UNITS--CON.			
YEAR HEAD MOVED INTO UNIT			
OWNER OCCUPIED	111 300	114 000	107 500
1976 OR LATER	12 000	-	NA
MOVED IN WITHIN PAST 12 MONTHS	7 200	7 600	NA
APRIL 1970 TO 1975	28 600	30 300	NA
1965 TO MARCH 1970	20 500	24 700	39 800
1960 TO 1964	16 400	19 900	21 900
1950 TO 1959	21 200	24 600	29 000
1949 OR EARLIER	12 600	14 400	16 800
RENTER OCCUPIED	95 700	94 200	82 600
1976 OR LATER	47 700	-	NA
MOVED IN WITHIN PAST 12 MONTHS	36 500	35 200	NA
APRIL 1970 TO 1975	31 300	68 900	NA
1965 TO MARCH 1970	8 300	15 000	64 100
1960 TO 1964	3 500	4 600	9 700
1950 TO 1959	3 800	4 400	6 200
1949 OR EARLIER	1 200	1 400	2 700
HEAD'S PRINCIPAL MEANS OF TRANSPORTATION TO WORK[1]			
OWNER OCCUPIED	84 000	NA	NA
DRIVES SELF	67 000	NA	NA
CARPOOL	12 000	NA	NA
MASS TRANSPORTATION	3 200	NA	NA
BICYCLE OR MOTORCYCLE	100	NA	NA
TAXICAB	100	NA	NA
WALKS ONLY	700	NA	NA
OTHER MEANS	300	NA	NA
WORKS AT HOME	200	NA	NA
NOT REPORTED	500	NA	NA
RENTER OCCUPIED	67 700	NA	NA
DRIVES SELF	43 400	NA	NA
CARPOOL	12 200	NA	NA
MASS TRANSPORTATION	6 600	NA	NA
BICYCLE OR MOTORCYCLE	400	NA	NA
TAXICAB	100	NA	NA
WALKS ONLY	3 300	NA	NA
OTHER MEANS	100	NA	NA
WORKS AT HOME	1 100	NA	NA
NOT REPORTED	400	NA	NA
DISTANCE FROM HOME TO WORK[1]			
OWNER OCCUPIED	84 000	NA	NA
LESS THAN 1 MILE	2 000	NA	NA
1 TO 4 MILES	20 800	NA	NA
5 TO 9 MILES	20 500	NA	NA
10 TO 29 MILES	24 900	NA	NA
30 TO 49 MILES	600	NA	NA
50 MILES OR MORE	100	NA	NA
WORKS AT HOME	200	NA	NA
NO FIXED PLACE OF WORK	9 600	NA	NA
NOT REPORTED	5 300	NA	NA
MEDIAN	7.8	NA	NA
RENTER OCCUPIED	67 700	NA	NA
LESS THAN 1 MILE	5 300	NA	NA
1 TO 4 MILES	21 100	NA	NA
5 TO 9 MILES	14 200	NA	NA
10 TO 29 MILES	16 300	NA	NA
30 TO 49 MILES	500	NA	NA
50 MILES OR MORE	100	NA	NA
WORKS AT HOME	1 100	NA	NA
NO FIXED PLACE OF WORK	5 100	NA	NA
NOT REPORTED	3 900	NA	NA
MEDIAN	5.8	NA	NA
TRAVEL TIME FROM HOME TO WORK[1]			
OWNER OCCUPIED	84 000	NA	NA
LESS THAN 15 MINUTES	19 900	NA	NA
15 TO 29 MINUTES	36 800	NA	NA
30 TO 44 MINUTES	12 200	NA	NA
45 TO 59 MINUTES	2 000	NA	NA
1 HOUR TO 1 HOUR AND 29 MINUTES	900	NA	NA
1 HOUR AND 30 MINUTES OR MORE	100	NA	NA
WORKS AT HOME	200	NA	NA
NO FIXED PLACE OF WORK	9 600	NA	NA
NOT REPORTED	2 200	NA	NA
MEDIAN	22	NA	NA
RENTER OCCUPIED	67 700	NA	NA
LESS THAN 15 MINUTES	20 400	NA	NA
15 TO 29 MINUTES	28 500	NA	NA
30 TO 44 MINUTES	7 700	NA	NA
45 TO 59 MINUTES	1 600	NA	NA
1 HOUR TO 1 HOUR AND 29 MINUTES	1 600	NA	NA
1 HOUR AND 30 MINUTES OR MORE	200	NA	NA
WORKS AT HOME	1 100	NA	NA
NO FIXED PLACE OF WORK	5 100	NA	NA
NOT REPORTED	1 500	NA	NA
MEDIAN	20	NA	NA

STANDARD METROPOLITAN STATISTICAL AREA MEMPHIS, TENN.-ARK. IN CENTRAL CITY	TOTAL 1977	TOTAL 1974	TOTAL 1970
HEATING EQUIPMENT			
ALL YEAR-ROUND HOUSING UNITS	222 800	224 800	198 000
WARM-AIR FURNACE	110 700	111 200	83 200
HEAT PUMP	2 600	NA	NA
STEAM OR HOT WATER	11 300	13 900	14 500
BUILT-IN ELECTRIC UNITS	4 400	3 800	9 100
FLOOR, WALL, OR PIPELESS FURNACE	60 600	61 400	51 600
ROOM HEATERS WITH FLUE	7 000	9 500	22 600
ROOM HEATERS WITHOUT FLUE	24 800	24 000	13 800
FIREPLACES, STOVES, OR PORTABLE HEATERS	900	700	3 100
NONE	400	500	100
OWNER OCCUPIED	111 300	114 000	107 500
WARM-AIR FURNACE	60 400	62 200	54 500
HEAT PUMP	1 700	NA	NA
STEAM OR HOT WATER	6 000	6 900	6 700
BUILT-IN ELECTRIC UNITS	1 700	900	2 300
FLOOR, WALL, OR PIPELESS FURNACE	31 300	32 500	30 200
ROOM HEATERS WITH FLUE	2 700	2 600	8 500
ROOM HEATERS WITHOUT FLUE	7 100	8 400	4 000
FIREPLACES, STOVES, OR PORTABLE HEATERS	400	500	1 200
NONE	-	-	-
RENTER OCCUPIED	95 700	94 200	82 600
WARM-AIR FURNACE	42 900	38 300	25 100
HEAT PUMP	900	NA	NA
STEAM OR HOT WATER	4 800	6 300	7 200
BUILT-IN ELECTRIC UNITS	2 200	2 400	6 100
FLOOR, WALL, OR PIPELESS FURNACE	25 500	26 800	19 900
ROOM HEATERS WITH FLUE	3 600	6 200	13 300
ROOM HEATERS WITHOUT FLUE	15 400	14 000	9 100
FIREPLACES, STOVES, OR PORTABLE HEATERS	400	100	1 800
NONE	100	200	100
ALL YEAR-ROUND HOUSING UNITS	222 800	224 800	198 000
AIR CONDITIONING			
ROOM UNIT(S)	103 100	108 000	98 400
CENTRAL SYSTEM	85 700	80 500	49 700
NONE	33 900	36 400	49 800
ELEVATOR IN STRUCTURE			
4 FLOORS OR MORE	3 700	3 500	3 400
WITH ELEVATOR	3 700	3 500	3 300
WALKUP	-	-	100
1 TO 3 FLOORS	219 000	221 400	194 600
BASEMENT			
WITH BASEMENT	22 000	21 000	NA
NO BASEMENT	200 800	203 900	NA
SOURCE OF WATER			
PUBLIC SYSTEM OR PRIVATE COMPANY	222 700	224 600	197 200
INDIVIDUAL WELL	-	100	600
DRILLED	-	NA	NA
DUG	-	NA	NA
NOT REPORTED	-	NA	NA
OTHER	100	100	200
SEWAGE DISPOSAL			
PUBLIC SEWER	222 600	224 400	194 600
SEPTIC TANK OR CESSPOOL	100	200	1 900
OTHER	100	200	1 500
ALL OCCUPIED HOUSING UNITS	207 000	208 200	190 000
TELEPHONE AVAILABLE			
YES	184 900	NA	166 200
NO	22 100	NA	23 800
AUTOMOBILES AND TRUCKS AVAILABLE			
AUTOMOBILES:			
1	93 800	96 200	83 100
2	58 500	58 600	56 800
3 OR MORE	11 700	10 800	8 100
NONE	42 900	42 500	42 000
TRUCKS:			
1	31 600	24 900	NA
2 OR MORE	1 900	1 600	NA
NONE	173 500	181 700	NA
OWNED SECOND HOME			
YES	6 500	5 100	5 500
NO	200 500	203 100	184 400

[1]LIMITED TO HEADS WHO REPORTED HAVING A JOB THE WEEK PRIOR TO ENUMERATION.

TABLE B-1. CHARACTERISTICS OF THE HOUSING INVENTORY: 1977, 1974, AND 1970--CONTINUED

(DATA BASED ON SAMPLE, SEE TEXT. FOR MINIMUM BASE FOR DERIVED FIGURES (PERCENT, MEDIAN, ETC.) AND MEANING OF SYMBOLS, SEE TEXT)

STANDARD METROPOLITAN STATISTICAL AREA MEMPHIS, TENN.-ARK. IN CENTRAL CITY	TOTAL			STANDARD METROPOLITAN STATISTICAL AREA MEMPHIS, TENN.-ARK. IN CENTRAL CITY	TOTAL		
	1977	1974	1970		1977	1974	1970
ALL OCCUPIED HOUSING UNITS--CON.				ALL OCCUPIED 1-FAMILY HOMES AND MOBILE HOMES OR TRAILERS. . . .	139 700	NA	NA
HOUSE HEATING FUEL				STORM WINDOWS OR OTHER PROTECTIVE WINDOW COVERING			
UTILITY GAS.	172 600	181 700	168 400				
BOTTLED, TANK, OR LP GAS	-	100	2 600				
FUEL OIL, KEROSENE, ETC.	300	1 200	1 000	ALL WINDOWS COVERED.	35 000	NA	NA
ELECTRICITY.	32 700	24 900	16 800	SOME WINDOWS COVERED	11 600	NA	NA
COAL OR COKE	-	-	300	NO WINDOWS COVERED	89 300	NA	NA
WOOD	100	100	200	NOT REPORTED	3 800	NA	NA
OTHER FUEL	1 100	100	400				
NONE	100	200	100	STORM DOORS			
				ALL DOORS COVERED.	58 100	NA	NA
COOKING FUEL				SOME DOORS COVERED	37 800	NA	NA
				NO DOORS COVERED	39 900	NA	NA
UTILITY GAS.	126 600	130 900	133 000	NOT REPORTED	3 800	NA	NA
BOTTLED, TANK, OR LP GAS	500	500	2 500				
ELECTRICITY.	79 800	76 100	52 800	ATTIC OR ROOF INSULATION			
FUEL OIL, KEROSENE, ETC.	-	100	100				
COAL OR COKE	-	-	200	YES.	106 400	NA	NA
WOOD	-	100	500	NO	18 200	NA	NA
OTHER FUEL	-	-	200	DON'T KNOW	18 800	NA	NA
NONE	100	500	500	NOT REPORTED	4 300	NA	NA

TABLE B-2. FINANCIAL CHARACTERISTICS OF THE HOUSING INVENTORY: 1977, 1974, AND 1970

(DATA BASED ON SAMPLE, SEE TEXT. FOR MINIMUM BASE FOR DERIVED FIGURES (PERCENT, MEDIAN, ETC.) AND MEANING OF SYMBOLS, SEE TEXT)

STANDARD METROPOLITAN STATISTICAL AREA MEMPHIS, TENN.-ARK. IN CENTRAL CITY	TOTAL 1977	TOTAL 1974	TOTAL 1970
ALL OCCUPIED HOUSING UNITS	207 000	208 200	190 000
INCOME[1]			
OWNER OCCUPIED	111 300	114 000	107 500
LESS THAN $3,000	6 500	7 900	14 300
$3,000 TO $4,999	7 800	9 900	9 500
$5,000 TO $6,999	8 300	9 600	11 500
$7,000 TO $7,999	4 700	4 700	
$8,000 TO $8,999	3 300	5 100	21 000
$9,000 TO $9,999	3 400	4 200	
$10,000 TO $12,499	11 800	15 200	29 100
$12,500 TO $14,999	9 100	11 200	
$15,000 TO $17,499	11 300	11 800	
$17,500 TO $19,999	8 500	8 700	16 400
$20,000 TO $24,999	16 100	10 400	
$25,000 TO $29,999	8 000	6 700	
$30,000 TO $34,999	4 800	2 500	5 700
$35,000 TO $49,999	4 800	3 000	
$50,000 OR MORE	2 900	3 000	
MEDIAN	15200	12600	9600
RENTER OCCUPIED	95 700	94 200	82 600
LESS THAN $3,000	18 300	20 500	24 600
$3,000 TO $4,999	11 200	13 300	15 600
$5,000 TO $6,999	13 700	14 900	13 500
$7,000 TO $7,999	7 000	6 500	
$8,000 TO $8,999	5 300	5 700	14 500
$9,000 TO $9,999	6 600	5 000	
$10,000 TO $12,499	10 900	9 500	10 100
$12,500 TO $14,999	7 000	6 800	
$15,000 TO $17,499	4 900	4 500	
$17,500 TO $19,999	2 500	1 900	3 400
$20,000 TO $24,999	4 400	3 500	
$25,000 TO $29,999	2 000	1 000	
$30,000 TO $34,999	700	400	800
$35,000 TO $49,999	700	500	
$50,000 OR MORE	500	300	
MEDIAN	7700	6800	5200
SPECIFIED OWNER OCCUPIED[2]	106 900	110 600	100 500
VALUE			
LESS THAN $5,000	800	1 100	3 100
$5,000 TO $9,999	4 300	6 400	19 400
$10,000 TO $12,499	3 800	9 100	17 600
$12,500 TO $14,999	3 700	6 800	16 500
$15,000 TO $17,499	6 300	12 000	12 200
$17,500 TO $19,999	9 000	12 600	8 200
$20,000 TO $24,999	15 200	16 600	9 100
$25,000 TO $29,999	15 400	13 500	8 300
$30,000 TO $34,999	12 000	10 200	
$35,000 TO $39,999	11 100	8 000	3 900
$40,000 TO $49,999	13 200	6 900	
$50,000 TO $59,999	6 000	3 600	
$60,000 TO $74,999	2 600	3 800	2 200
$75,000 OR MORE	3 400	-	
MEDIAN	28300	22200	14000
VALUE-INCOME RATIO			
LESS THAN 1.5	32 700	37 500	46 300
1.5 TO 1.9	22 700	24 500	19 600
2.0 TO 2.4	14 900	14 600	10 100
2.5 TO 2.9	8 900	9 500	5 900
3.0 TO 3.9	10 600	8 700	6 000
4.0 TO 4.9	4 200	5 500	11 500
5.0 OR MORE	12 800	10 200	
NOT COMPUTED	100	100	1 200
MEDIAN	1.9	1.9	1.6
MORTGAGE INSURANCE			
UNITS WITH MORTGAGE OR SIMILAR DEBT	74 400	79 700	NA
INSURED BY FHA, VA, OR FARMERS HOME ADMINISTRATION	45 600	NA	NA
NOT INSURED OR INSURED BY PRIVATE MORTGAGE INSURANCE[3]	17 900	NA	NA
DON'T KNOW	7 200	NA	NA
NOT REPORTED	3 800	NA	NA
UNITS OWNED FREE AND CLEAR	32 400	30 900	NA
REAL ESTATE TAXES LAST YEAR			
LESS THAN $100	5 700	NA	NA
$100 TO $199	12 700	NA	NA
$200 TO $299	14 600	NA	NA
$300 TO $349	6 100	NA	NA
$350 TO $399	3 500	NA	NA
$400 TO $499	5 000	NA	NA
$500 TO $599	3 500	NA	NA
$600 TO $699	2 100	NA	NA
$700 TO $799	1 200	NA	NA
$800 TO $999	1 600	NA	NA
$1,000 TO $1,499	500	NA	NA
$1,500 OR MORE	100	NA	NA
NOT REPORTED	50 300	NA	NA
MEDIAN	267	NA	NA

STANDARD METROPOLITAN STATISTICAL AREA MEMPHIS, TENN.-ARK. IN CENTRAL CITY	TOTAL 1977	TOTAL 1974	TOTAL 1970
SPECIFIED OWNER OCCUPIED[2]--CON.			
SELECTED MONTHLY HOUSING COSTS[4]			
UNITS WITH A MORTGAGE	74 400	NA	NA
LESS THAN $100	1 500	NA	NA
$100 TO $119	4 300	NA	NA
$120 TO $149	9 200	NA	NA
$150 TO $174	10 900	NA	NA
$175 TO $199	10 300	NA	NA
$200 TO $224	6 400	NA	NA
$225 TO $249	4 500	NA	NA
$250 TO $274	4 800	NA	NA
$275 TO $299	3 500	NA	NA
$300 TO $349	5 300	NA	NA
$350 TO $399	3 200	NA	NA
$400 TO $499	2 600	NA	NA
$500 OR MORE	500	NA	NA
NOT REPORTED	7 400	NA	NA
MEDIAN	193	NA	NA
UNITS OWNED FREE AND CLEAR	32 400	NA	NA
LESS THAN $50	2 400	NA	NA
$50 TO $69	7 500	NA	NA
$70 TO $79	3 300	NA	NA
$80 TO $89	3 100	NA	NA
$90 TO $99	2 000	NA	NA
$100 TO $119	2 300	NA	NA
$120 TO $149	1 900	NA	NA
$150 TO $199	1 200	NA	NA
$200 OR MORE	500	NA	NA
NOT REPORTED	8 200	NA	NA
MEDIAN	76	NA	NA
SELECTED MONTHLY HOUSING COSTS AS PERCENTAGE OF INCOME[4]			
UNITS WITH A MORTGAGE	74 400	NA	NA
LESS THAN 5 PERCENT	900	NA	NA
5 TO 9 PERCENT	10 700	NA	NA
10 TO 14 PERCENT	18 600	NA	NA
15 TO 19 PERCENT	13 200	NA	NA
20 TO 24 PERCENT	8 000	NA	NA
25 TO 29 PERCENT	4 900	NA	NA
30 TO 34 PERCENT	3 300	NA	NA
35 TO 39 PERCENT	1 300	NA	NA
40 TO 49 PERCENT	2 200	NA	NA
50 PERCENT OR MORE	3 800	NA	NA
NOT COMPUTED	100	NA	NA
NOT REPORTED	7 400	NA	NA
MEDIAN	16	NA	NA
UNITS OWNED FREE AND CLEAR	32 400	NA	NA
LESS THAN 5 PERCENT	4 200	NA	NA
5 TO 9 PERCENT	9 200	NA	NA
10 TO 14 PERCENT	4 500	NA	NA
15 TO 19 PERCENT	2 000	NA	NA
20 TO 24 PERCENT	1 500	NA	NA
25 TO 29 PERCENT	700	NA	NA
30 TO 34 PERCENT	500	NA	NA
35 TO 39 PERCENT	200	NA	NA
40 TO 49 PERCENT	500	NA	NA
50 PERCENT OR MORE	700	NA	NA
NOT COMPUTED	-	NA	NA
NOT REPORTED	8 200	NA	NA
MEDIAN	9	NA	NA
ACQUISITION OF PROPERTY			
PLACED OR ASSUMED A MORTGAGE	97 700	NA	NA
ACQUIRED THROUGH INHERITANCE OR GIFT	2 800	NA	NA
PAID ALL CASH	4 200	NA	NA
ACQUIRED IN OTHER MANNER	900	NA	NA
NOT REPORTED	1 300	NA	NA
ALTERATIONS AND REPAIRS DURING LAST 12 MONTHS			
NO ALTERATIONS OR REPAIRS	37 100	NA	NA
ALTERATIONS AND REPAIRS COSTING LESS THAN $200[5]	40 800	NA	NA
ADDITIONS	500	NA	NA
ALTERATIONS	7 700	NA	NA
REPLACEMENTS	6 800	NA	NA
REPAIRS	33 700	NA	NA
ALTERATIONS AND REPAIRS COSTING $200 OR MORE[5]	39 100	NA	NA
ADDITIONS	3 900	NA	NA
ALTERATIONS	15 500	NA	NA
REPLACEMENTS	15 200	NA	NA
REPAIRS	19 800	NA	NA
NOT REPORTED	2 000	NA	NA
PLANS FOR IMPROVEMENTS DURING NEXT 12 MONTHS			
NONE PLANNED	45 600	NA	NA
SOME PLANNED	48 900	NA	NA
COSTING LESS THAN $200	12 300	NA	NA
COSTING $200 OR MORE	32 900	NA	NA
DON'T KNOW	3 300	NA	NA
NOT REPORTED	300	NA	NA
DON'T KNOW	11 000	NA	NA
NOT REPORTED	1 400	NA	NA

[1]INCOME OF FAMILIES AND PRIMARY INDIVIDUALS IN 12 MONTHS PRECEDING DATE OF ENUMERATION; SEE TEXT. [2]LIMITED TO 1-FAMILY HOMES ON LESS THAN 10 ACRES AND NO BUSINESS ON PROPERTY. [3]DATA ARE NOT SEPARABLE. [4]SUM OF PAYMENTS FOR REAL ESTATE TAXES, PROPERTY INSURANCE, UTILITIES, FUEL, WATER, GARBAGE AND TRASH COLLECTION, AND MORTGAGE AT TIME OF ENUMERATION. [5]COMPONENTS MAY NOT ADD TO TOTAL BECAUSE MORE THAN ONE IMPROVEMENT WAS MADE.

TABLE B-2. FINANCIAL CHARACTERISTICS OF THE HOUSING INVENTORY: 1977, 1974, AND 1970--CONTINUED

(DATA BASED ON SAMPLE, SEE TEXT. FOR MINIMUM BASE FOR DERIVED FIGURES (PERCENT, MEDIAN, ETC.) AND MEANING OF SYMBOLS, SEE TEXT)

STANDARD METROPOLITAN STATISTICAL AREA MEMPHIS, TENN.-ARK. IN CENTRAL CITY	TOTAL		
	1977	1974	1970
GROSS RENT			
SPECIFIED RENTER OCCUPIED[1]	95 700	94 200	81 300
LESS THAN $50	4 500	5 700	7 800
$50 TO $59	1 600	2 600	5 900
$60 TO $69	2 200	5 500	9 300
$70 TO $79	4 200	6 300	9 000
$80 TO $99	9 700	15 600	15 900
$100 TO $124	13 400	16 000	22 300
$125 TO $149	11 800	10 000	
$150 TO $174	14 100	13 200	6 600
$175 TO $199	11 700	7 900	
$200 TO $224	7 500	3 800	
$225 TO $249	5 200	2 500	2 200
$250 TO $274	3 300	1 400	
$275 TO $299	1 800	600	
$300 TO $349	2 100	400	300
$350 TO $499	900	200	
$500 OR MORE	100	-	
NO CASH RENT	1 600	2 700	2 000
MEDIAN	148	115	90
NONSUBSIDIZED RENTER OCCUPIED[2]	85 700	81 200	NA
LESS THAN $50	300	1 400	NA
$50 TO $59	800	1 700	NA
$60 TO $69	1 800	4 800	NA
$70 TO $79	3 600	5 700	NA
$80 TO $99	8 200	13 500	NA
$100 TO $124	12 500	14 700	NA
$125 TO $149	11 100	9 800	NA
$150 TO $174	13 800	12 800	NA
$175 TO $199	11 400	7 900	NA
$200 TO $224	7 300	3 800	NA
$225 TO $249	5 100	2 500	NA
$250 TO $274	3 300	1 400	NA
$275 TO $299	1 800	600	NA
$300 TO $349	2 100	400	NA
$350 TO $499	900	200	NA
$500 OR MORE	100	-	NA
NO CASH RENT	1 500	-	NA
MEDIAN	156	122	NA

STANDARD METROPOLITAN STATISTICAL AREA MEMPHIS, TENN.-ARK. IN CENTRAL CITY	TOTAL		
	1977	1974	1970
GROSS RENT AS PERCENTAGE OF INCOME			
SPECIFIED RENTER OCCUPIED[1]	95 700	94 200	81 300
LESS THAN 10 PERCENT	6 100	8 000	6 200
10 TO 14 PERCENT	14 200	17 100	14 300
15 TO 19 PERCENT	17 500	17 800	14 700
20 TO 24 PERCENT	13 700	13 300	10 900
25 TO 29 PERCENT	11 100	8 000	11 300
30 TO 34 PERCENT	6 600	6 200	
35 TO 39 PERCENT	5 200	3 900	
40 TO 49 PERCENT	6 500	6 400	19 900
50 PERCENT OR MORE	12 800	10 800	
NOT COMPUTED	2 100	2 900	3 900
MEDIAN	23	21	22
NONSUBSIDIZED RENTER OCCUPIED[2]	85 700	81 200	NA
LESS THAN 10 PERCENT	5 100	6 800	NA
10 TO 14 PERCENT	12 700	14 300	NA
15 TO 19 PERCENT	15 500	15 500	NA
20 TO 24 PERCENT	11 800	11 200	NA
25 TO 29 PERCENT	10 000	7 600	NA
30 TO 34 PERCENT	6 100	5 900	NA
35 TO 39 PERCENT	4 700	3 500	NA
40 TO 49 PERCENT	6 100	6 100	NA
50 PERCENT OR MORE	11 600	10 300	NA
NOT COMPUTED	2 000	100	NA
MEDIAN	24	22	NA
CONTRACT RENT			
SPECIFIED RENTER OCCUPIED[1]	95 700	94 200	81 300
LESS THAN $50	9 200	11 400	19 900
$50 TO $59	7 400	9 900	10 200
$60 TO $69	5 300	8 200	10 900
$70 TO $79	5 900	8 600	7 200
$80 TO $99	11 600	11 200	9 800
$100 TO $119	8 300	7 300	8 900
$120 TO $149	18 200	17 200	7 000
$150 TO $174	11 200	8 600	4 000
$175 TO $199	7 200	5 000	
$200 TO $249	7 300	3 100	1 200
$250 TO $299	1 600	800	
$300 OR MORE	900	300	200
NO CASH RENT	1 600	2 700	2 000
MEDIAN	118	93	69

[1]EXCLUDES 1-FAMILY HOMES ON 10 ACRES OR MORE.
[2]EXCLUDES 1-FAMILY HOMES ON 10 ACRES OR MORE, MOBILE HOMES OR TRAILERS, HOUSING UNITS IN PUBLIC HOUSING PROJECTS, AND HOUSING UNITS WITH GOVERNMENT RENT SUBSIDIES; INCLUDES UNITS WHERE THE SUBSIDIZED/NONSUBSIDIZED STATUS WAS NOT REPORTED.

TABLE B-3. SELECTED HOUSING CHARACTERISTICS OF NEW CONSTRUCTION UNITS: 1977

(DATA BASED ON SAMPLE, SEE TEXT. RESTRICTED TO UNITS BUILT SINCE THE 1974-1975 SURVEY. FOR MINIMUM BASE FOR DERIVED FIGURES (PERCENT, MEDIAN, ETC.) AND MEANING OF SYMBOLS, SEE TEXT)

STANDARD METROPOLITAN STATISTICAL AREA MEMPHIS, TENN.-ARK. IN CENTRAL CITY	TOTAL
ALL HOUSING UNITS	4 000
VACANT--SEASONAL AND MIGRATORY	-
TENURE, RACE, AND VACANCY STATUS	
ALL YEAR-ROUND HOUSING UNITS	4 000
OCCUPIED	2 800
OWNER OCCUPIED	900
PERCENT OF ALL OCCUPIED	31.7
COOPERATIVE OR CONDOMINIUM	600
WHITE	700
BLACK	200
RENTER OCCUPIED	1 900
WHITE	1 400
BLACK	500
VACANT YEAR-ROUND	1 200
FOR SALE ONLY	300
COOPERATIVE OR CONDOMINIUM	100
FOR RENT	500
OTHER VACANT	400
UNITS IN STRUCTURE	
ALL YEAR-ROUND HOUSING UNITS	4 000
1	700
2 TO 4	600
5 OR MORE	2 700
MOBILE HOME OR TRAILER	-
OWNER OCCUPIED	900
1	400
2 TO 4	200
5 OR MORE	300
MOBILE HOME OR TRAILER	-
RENTER OCCUPIED	1 900
1	-
2 TO 4	100
5 TO 9	1 400
10 TO 19	200
20 TO 49	100
50 OR MORE	-
MOBILE HOME OR TRAILER	-
PLUMBING FACILITIES	
ALL YEAR-ROUND HOUSING UNITS	4 000
WITH ALL PLUMBING FACILITIES	4 000
LACKING SOME OR ALL PLUMBING FACILITIES	-
OWNER OCCUPIED	900
WITH ALL PLUMBING FACILITIES	900
LACKING SOME OR ALL PLUMBING FACILITIES	-
RENTER OCCUPIED	1 900
WITH ALL PLUMBING FACILITIES	1 900
LACKING SOME OR ALL PLUMBING FACILITIES	-
COMPLETE BATHROOMS	
ALL YEAR-ROUND HOUSING UNITS	4 000
1	800
1 AND ONE-HALF	1 200
2 OR MORE	2 000
ALSO USED BY ANOTHER HOUSEHOLD	-
NONE	-
OWNER OCCUPIED	900
1	-
1 AND ONE-HALF	-
2 OR MORE	900
ALSO USED BY ANOTHER HOUSEHOLD	-
NONE	-
RENTER OCCUPIED	1 900
1	400
1 AND ONE-HALF	1 100
2 OR MORE	400
ALSO USED BY ANOTHER HOUSEHOLD	-
NONE	-

STANDARD METROPOLITAN STATISTICAL AREA MEMPHIS, TENN.-ARK. IN CENTRAL CITY	TOTAL
ROOMS	
ALL YEAR-ROUND HOUSING UNITS	4 000
1 AND 2 ROOMS	100
3 ROOMS	400
4 ROOMS	2 100
5 ROOMS	500
6 ROOMS	700
7 ROOMS OR MORE	200
MEDIAN	4.2
OWNER OCCUPIED	900
1 AND 2 ROOMS	-
3 ROOMS	-
4 ROOMS	100
5 ROOMS	200
6 ROOMS	300
7 ROOMS OR MORE	200
MEDIAN	...
RENTER OCCUPIED	1 900
1 AND 2 ROOMS	100
3 ROOMS	200
4 ROOMS	1 300
5 ROOMS	300
6 ROOMS	-
7 ROOMS OR MORE	-
MEDIAN	4.0
BEDROOMS	
ALL YEAR-ROUND HOUSING UNITS	4 000
NONE	100
1	300
2	2 900
3	700
4 OR MORE	100
OWNER OCCUPIED	900
NONE AND 1	-
2	500
3	300
4 OR MORE	100
RENTER OCCUPIED	1 900
NONE	100
1	100
2	1 600
3 OR MORE	100
ALL OCCUPIED HOUSING UNITS	2 800
PERSONS	
OWNER OCCUPIED	900
1 PERSON	200
2 PERSONS	500
3 PERSONS	100
4 PERSONS	-
5 PERSONS	-
6 PERSONS	-
7 PERSONS OR MORE	-
MEDIAN	...
RENTER OCCUPIED	1 900
1 PERSON	300
2 PERSONS	1 000
3 PERSONS	300
4 PERSONS	200
5 PERSONS	100
6 PERSONS	-
7 PERSONS OR MORE	-
MEDIAN	2.2
PERSONS PER ROOM	
OWNER OCCUPIED	900
0.50 OR LESS	800
0.51 TO 1.00	100
1.01 TO 1.50	-
1.51 OR MORE	-

TABLE B-3. SELECTED HOUSING CHARACTERISTICS OF NEW CONSTRUCTION UNITS: 1977--CONTINUED

(DATA BASED ON SAMPLE, SEE TEXT. RESTRICTED TO UNITS BUILT SINCE THE 1974-1975 SURVEY. FOR MINIMUM BASE FOR DERIVED FIGURES (PERCENT, MEDIAN, ETC.) AND MEANING OF SYMBOLS, SEE TEXT)

STANDARD METROPOLITAN STATISTICAL AREA MEMPHIS, TENN.-ARK. IN CENTRAL CITY	TOTAL
ALL OCCUPIED HOUSING UNITS--CONTINUED	
PERSONS PER ROOM--CONTINUED	
RENTER OCCUPIED	1 900
0.50 OR LESS	1 100
0.51 TO 1.00	800
1.01 TO 1.50	-
1.51 OR MORE	-
HOUSEHOLD COMPOSITION BY AGE OF HEAD	
OWNER OCCUPIED	900
2-OR-MORE-PERSON HOUSEHOLDS	700
MALE HEAD, WIFE PRESENT, NO NONRELATIVES	700
UNDER 25 YEARS	-
25 TO 29 YEARS	200
30 TO 34 YEARS	100
35 TO 44 YEARS	100
45 TO 64 YEARS	100
65 YEARS AND OVER	200
OTHER MALE HEAD	-
UNDER 45 YEARS	-
45 TO 64 YEARS	-
65 YEARS AND OVER	-
FEMALE HEAD	-
UNDER 45 YEARS	-
45 TO 64 YEARS	-
65 YEARS AND OVER	-
1-PERSON HOUSEHOLDS	200
MALE HEAD	100
UNDER 45 YEARS	100
45 TO 64 YEARS	-
65 YEARS AND OVER	-
FEMALE HEAD	100
UNDER 45 YEARS	-
45 TO 64 YEARS	100
65 YEARS AND OVER	100
RENTER OCCUPIED	1 900
2-OR-MORE-PERSON HOUSEHOLDS	1 600
MALE HEAD, WIFE PRESENT, NO NONRELATIVES	700
UNDER 25 YEARS	100
25 TO 29 YEARS	500
30 TO 34 YEARS	-
35 TO 44 YEARS	100
45 TO 64 YEARS	-
65 YEARS AND OVER	-
OTHER MALE HEAD	400
UNDER 45 YEARS	400
45 TO 64 YEARS	-
65 YEARS AND OVER	-
FEMALE HEAD	500
UNDER 45 YEARS	500
45 TO 64 YEARS	100
65 YEARS AND OVER	-
1-PERSON HOUSEHOLDS	300
MALE HEAD	100
UNDER 45 YEARS	100
45 TO 64 YEARS	-
65 YEARS AND OVER	-
FEMALE HEAD	100
UNDER 45 YEARS	100
45 TO 64 YEARS	-
65 YEARS AND OVER	-
OWN CHILDREN UNDER 18 YEARS OLD BY AGE GROUP	
OWNER OCCUPIED	900
NO OWN CHILDREN UNDER 18 YEARS	700
WITH OWN CHILDREN UNDER 18 YEARS	100
UNDER 6 YEARS ONLY	-
1	-
2	-
3 OR MORE	-
6 TO 17 YEARS ONLY	100
1	100
2	-
3 OR MORE	-
BOTH AGE GROUPS	-
2	-
3 OR MORE	-

STANDARD METROPOLITAN STATISTICAL AREA MEMPHIS, TENN.-ARK. IN CENTRAL CITY	TOTAL
ALL OCCUPIED HOUSING UNITS--CONTINUED	
OWN CHILDREN UNDER 18 YEARS OLD BY AGE GROUP--CONTINUED	
RENTER OCCUPIED	1 900
NO OWN CHILDREN UNDER 18 YEARS	1 400
WITH OWN CHILDREN UNDER 18 YEARS	500
UNDER 6 YEARS ONLY	300
1	100
2	200
3 OR MORE	-
6 TO 17 YEARS ONLY	300
1	100
2	100
3 OR MORE	100
BOTH AGE GROUPS	-
2	-
3 OR MORE	-
YEARS OF SCHOOL COMPLETED BY HEAD	
OWNER OCCUPIED	900
NO SCHOOL YEARS COMPLETED	-
ELEMENTARY: LESS THAN 8 YEARS	-
8 YEARS	-
HIGH SCHOOL: 1 TO 3 YEARS	-
4 YEARS	200
COLLEGE: 1 TO 3 YEARS	500
4 YEARS OR MORE	200
MEDIAN	***
RENTER OCCUPIED	1 900
NO SCHOOL YEARS COMPLETED	-
ELEMENTARY: LESS THAN 8 YEARS	-
8 YEARS	-
HIGH SCHOOL: 1 TO 3 YEARS	100
4 YEARS	500
COLLEGE: 1 TO 3 YEARS	800
4 YEARS OR MORE	500
MEDIAN	14.3
INCOME[1]	
OWNER OCCUPIED	900
LESS THAN $3,000	-
$3,000 TO $4,999	-
$5,000 TO $6,999	-
$7,000 TO $7,999	100
$8,000 TO $8,999	-
$9,000 TO $9,999	100
$10,000 TO $12,499	-
$12,500 TO $14,999	100
$15,000 TO $17,499	-
$17,500 TO $19,999	-
$20,000 TO $24,999	300
$25,000 TO $29,999	100
$30,000 TO $34,999	100
$35,000 TO $49,999	100
$50,000 OR MORE	100
MEDIAN	***
RENTER OCCUPIED	1 900
LESS THAN $3,000	100
$3,000 TO $4,999	100
$5,000 TO $6,999	400
$7,000 TO $7,999	100
$8,000 TO $8,999	200
$9,000 TO $9,999	100
$10,000 TO $12,499	300
$12,500 TO $14,999	300
$15,000 TO $17,499	100
$17,500 TO $19,999	100
$20,000 TO $24,999	300
$25,000 TO $29,999	-
$30,000 TO $34,999	-
$35,000 TO $49,999	-
$50,000 OR MORE	-
MEDIAN	10600

[1]INCOME OF FAMILIES AND PRIMARY INDIVIDUALS IN 12 MONTHS PRECEDING DATE OF ENUMERATION; SEE TEXT.

TABLE B-3. SELECTED HOUSING CHARACTERISTICS OF NEW CONSTRUCTION UNITS: 1977--CONTINUED

(DATA BASED ON SAMPLE, SEE TEXT. RESTRICTED TO UNITS BUILT SINCE THE 1974-1975 SURVEY. FOR MINIMUM BASE FOR DERIVED FIGURES (PERCENT, MEDIAN, ETC.) AND MEANING OF SYMBOLS, SEE TEXT)

STANDARD METROPOLITAN STATISTICAL AREA MEMPHIS, TENN.-ARK. IN CENTRAL CITY	TOTAL
SPECIFIED OWNER OCCUPIED[1]	300
VALUE	
LESS THAN $10,000	-
$10,000 TO $19,999	-
$20,000 TO $24,999	-
$25,000 TO $29,999	-
$30,000 TO $34,999	-
$35,000 TO $39,999	-
$40,000 TO $49,999	200
$50,000 TO $59,999	100
$60,000 TO $74,999	-
$75,000 OR MORE	-
MEDIAN	...
VALUE-INCOME RATIO	
LESS THAN 1.5	100
1.5 TO 1.9	-
2.0 TO 2.4	100
2.5 TO 2.9	100
3.0 TO 3.9	-
4.0 TO 4.9	-
5.0 OR MORE	-
NOT COMPUTED	-
MORTGAGE INSURANCE	
UNITS WITH MORTGAGE OR SIMILAR DEBT	300
INSURED BY FHA, VA, OR FARMERS HOME ADMINISTRATION	200
NOT INSURED OR INSURED BY PRIVATE MORTGAGE INSURANCE[2]	100
DON'T KNOW	-
NOT REPORTED	-
UNITS OWNED FREE AND CLEAR	-
REAL ESTATE TAXES LAST YEAR	
LESS THAN $100	-
$100 TO $199	-
$200 TO $299	-
$300 TO $349	-
$350 TO $399	-
$400 TO $499	100
$500 TO $599	-
$600 TO $699	-
$700 TO $799	-
$800 TO $999	-
$1,000 TO $1,499	100
$1,500 OR MORE	-
NOT REPORTED	100
MEDIAN	...
SELECTED MONTHLY HOUSING COSTS[3]	
UNITS WITH A MORTGAGE	300
LESS THAN $100	-
$100 TO $119	-
$120 TO $149	-
$150 TO $174	-
$175 TO $199	-
$200 TO $224	-
$225 TO $249	-
$250 TO $274	-
$275 TO $299	-
$300 TO $349	-
$350 TO $399	100
$400 TO $499	100
$500 OR MORE	100
NOT REPORTED	-
MEDIAN	...
UNITS OWNED FREE AND CLEAR	-

STANDARD METROPOLITAN STATISTICAL AREA MEMPHIS, TENN.-ARK. IN CENTRAL CITY	TOTAL
SPECIFIED OWNER OCCUPIED[1]--CONTINUED	
SELECTED MONTHLY HOUSING COSTS AS PERCENTAGE OF INCOME[3]	
UNITS WITH A MORTGAGE	300
LESS THAN 5 PERCENT	-
5 TO 9 PERCENT	-
10 TO 14 PERCENT	100
15 TO 19 PERCENT	-
20 TO 24 PERCENT	100
25 TO 29 PERCENT	-
30 TO 34 PERCENT	100
35 TO 39 PERCENT	-
40 TO 49 PERCENT	-
50 PERCENT OR MORE	-
NOT COMPUTED	-
NOT REPORTED	-
MEDIAN	...
UNITS OWNED FREE AND CLEAR	-
SPECIFIED RENTER OCCUPIED[4]	1 900
GROSS RENT	
LESS THAN $50	-
$50 TO $59	-
$60 TO $69	-
$70 TO $79	-
$80 TO $99	-
$100 TO $124	-
$125 TO $149	-
$150 TO $174	200
$175 TO $199	100
$200 TO $224	600
$225 TO $249	500
$250 TO $274	100
$275 TO $299	200
$300 TO $349	-
$350 TO $499	-
$500 OR MORE	-
NO CASH RENT	100
MEDIAN	223
GROSS RENT AS PERCENTAGE OF INCOME	
LESS THAN 10 PERCENT	-
10 TO 14 PERCENT	200
15 TO 19 PERCENT	400
20 TO 24 PERCENT	300
25 TO 29 PERCENT	100
30 TO 34 PERCENT	100
35 TO 39 PERCENT	100
40 TO 49 PERCENT	200
50 PERCENT OR MORE	300
NOT COMPUTED	100
MEDIAN	24
CONTRACT RENT	
CASH RENT	1 800
NO CASH RENT	100
MEDIAN	188
HEATING EQUIPMENT	
ALL YEAR-ROUND HOUSING UNITS	4 000
WARM-AIR FURNACE	3 500
HEAT PUMP	-
STEAM OR HOT WATER	-
BUILT-IN ELECTRIC UNITS	500
FLOOR, WALL, OR PIPELESS FURNACE	-
OTHER MEANS	-
NONE	-

[1]LIMITED TO 1-FAMILY HOMES ON LESS THAN 10 ACRES AND NO BUSINESS ON PROPERTY.
[2]DATA ARE NOT SEPARABLE.
[3]SUM OF PAYMENTS FOR REAL ESTATE TAXES, PROPERTY INSURANCE, UTILITIES, FUEL, WATER, GARBAGE AND TRASH COLLECTION, AND MORTGAGE AT TIME OF ENUMERATION.
[4]EXCLUDES 1-FAMILY HOMES ON 10 ACRES OR MORE.

TABLE B-3. SELECTED HOUSING CHARACTERISTICS OF NEW CONSTRUCTION UNITS: 1977--CONTINUED

(DATA BASED ON SAMPLE, SEE TEXT. RESTRICTED TO UNITS BUILT SINCE THE 1974-1975 SURVEY. FOR MINIMUM BASE FOR DERIVED FIGURES (PERCENT, MEDIAN, ETC.) AND MEANING OF SYMBOLS, SEE TEXT)

STANDARD METROPOLITAN STATISTICAL AREA MEMPHIS, TENN.-ARK. IN CENTRAL CITY	TOTAL
HEATING EQUIPMENT--CONTINUED	
OWNER OCCUPIED	900
WARM-AIR FURNACE	800
HEAT PUMP	-
STEAM OR HOT WATER	-
BUILT-IN ELECTRIC UNITS	100
FLOOR, WALL, OR PIPELESS FURNACE	-
OTHER MEANS	-
NONE	-
RENTER OCCUPIED	1 900
WARM-AIR FURNACE	1 800
HEAT PUMP	-
STEAM OR HOT WATER	-
BUILT-IN ELECTRIC UNITS	100
FLOOR, WALL, OR PIPELESS FURNACE	-
OTHER MEANS	-
NONE	-
SELECTED EQUIPMENT	
ALL YEAR-ROUND HOUSING UNITS	4 000
WITH AIR CONDITIONING	4 000
ROOM UNIT(S)	300
CENTRAL SYSTEM	3 700
4 FLOORS OR MORE	200
WITH ELEVATOR IN STRUCTURE	200
WITH BASEMENT	100
WITH PUBLIC OR PRIVATE WATER SUPPLY	4 000
WITH SEWAGE DISPOSAL	4 000
PUBLIC SEWER	4 000
SEPTIC TANK OR CESSPOOL	-
ALL OCCUPIED HOUSING UNITS	2 800
AUTOMOBILES AND TRUCKS AVAILABLE	
AUTOMOBILES:	
1	1 100
2	1 600
3 OR MORE	-
NONE	100
TRUCKS:	
1	100
2 OR MORE	-
NONE	2 700

STANDARD METROPOLITAN STATISTICAL AREA MEMPHIS, TENN.-ARK. IN CENTRAL CITY	TOTAL
ALL OCCUPIED HOUSING UNITS--CONTINUED	
OWNED SECOND HOME	
YES	100
NO	2 600
HOUSE HEATING FUEL	
UTILITY GAS	900
BOTTLED, TANK, OR LP GAS	-
FUEL OIL, KEROSENE, ETC	-
ELECTRICITY	1 900
COAL OR COKE	-
WOOD	-
OTHER FUEL	-
NONE	-
COOKING FUEL	
UTILITY GAS	300
BOTTLED, TANK, OR LP GAS	-
ELECTRICITY	2 400
FUEL OIL, KEROSENE, ETC	-
COAL OR COKE	-
WOOD	-
OTHER FUEL	-
NONE	-
ALL OCCUPIED 1-FAMILY HOMES AND MOBILE HOMES OR TRAILERS	400
STORM WINDOWS OR OTHER PROTECTIVE WINDOW COVERING	
ALL WINDOWS COVERED	200
SOME WINDOWS COVERED	100
NO WINDOWS COVERED	100
NOT REPORTED	-
STORM DOORS	
ALL DOORS COVERED	100
SOME DOORS COVERED	100
NO DOORS COVERED	200
NOT REPORTED	-
ATTIC OR ROOF INSULATION	
YES	400
NO	-
DON'T KNOW	-
NOT REPORTED	-

TABLE B-4. 1974 CHARACTERISTICS OF HOUSING UNITS REMOVED FROM THE INVENTORY: 1977

(DATA BASED ON SAMPLE, SEE TEXT. FOR MINIMUM BASE FOR DERIVED FIGURES (PERCENT,MEDIAN,ETC.) AND MEANING OF SYMBOLS, SEE TEXT)

STANDARD METROPOLITAN STATISTICAL AREA MEMPHIS, TENN.-ARK. IN CENTRAL CITY	TOTAL
ALL HOUSING UNITS	5 700
VACANT--SEASONAL AND MIGRATORY	-
TENURE, RACE, AND VACANCY STATUS	
ALL YEAR-ROUND HOUSING UNITS	5 700
OCCUPIED	4 700
OWNER OCCUPIED	1 200
PERCENT OF ALL OCCUPIED	26.3
WHITE	600
BLACK	600
RENTER OCCUPIED	3 400
WHITE	700
BLACK	2 600
VACANT YEAR-ROUND	1 100
FOR SALE ONLY	100
FOR RENT	900
OTHER VACANT	100
UNITS IN STRUCTURE	
ALL YEAR-ROUND HOUSING UNITS[1]	5 700
1	2 800
2 TO 4	600
5 OR MORE	2 300
OWNER OCCUPIED[1]	1 200
1	1 200
2 TO 4	-
5 OR MORE	100
RENTER OCCUPIED[1]	3 400
1	1 300
2 TO 4	400
5 TO 9	1 000
10 TO 19	700
20 TO 49	-
50 OR MORE	100
YEAR STRUCTURE BUILT	
ALL YEAR-ROUND HOUSING UNITS	5 700
APRIL 1970 OR LATER	200
1965 TO MARCH 1970	600
1960 TO 1964	100
1950 TO 1959	700
1940 TO 1949	1 000
1939 OR EARLIER	3 100
OWNER OCCUPIED	1 200
APRIL 1970 OR LATER	100
1965 TO MARCH 1970	200
1960 TO 1964	100
1950 TO 1959	200
1940 TO 1949	100
1939 OR EARLIER	500
RENTER OCCUPIED	3 400
APRIL 1970 OR LATER	100
1965 TO MARCH 1970	400
1960 TO 1964	-
1950 TO 1959	400
1940 TO 1949	700
1939 OR EARLIER	1 800
PLUMBING FACILITIES	
ALL YEAR-ROUND HOUSING UNITS	5 700
WITH ALL PLUMBING FACILITIES	4 800
LACKING SOME OR ALL PLUMBING FACILITIES	900
OWNER OCCUPIED	1 200
WITH ALL PLUMBING FACILITIES	1 200
LACKING SOME OR ALL PLUMBING FACILITIES	100
RENTER OCCUPIED	3 400
WITH ALL PLUMBING FACILITIES	2 800
LACKING SOME OR ALL PLUMBING FACILITIES	600

STANDARD METROPOLITAN STATISTICAL AREA MEMPHIS, TENN.-ARK. IN CENTRAL CITY	TOTAL
COMPLETE BATHROOMS	
ALL YEAR-ROUND HOUSING UNITS	5 700
1	4 100
1 AND ONE-HALF	300
2 OR MORE	400
ALSO USED BY ANOTHER HOUSEHOLD	800
NONE	200
OWNER OCCUPIED	1 200
1	900
1 AND ONE-HALF	100
2 OR MORE	100
ALSO USED BY ANOTHER HOUSEHOLD	100
NONE	-
RENTER OCCUPIED	3 400
1	2 500
1 AND ONE-HALF	100
2 OR MORE	200
ALSO USED BY ANOTHER HOUSEHOLD	600
NONE	100
COMPLETE KITCHEN FACILITIES	
ALL YEAR-ROUND HOUSING UNITS	5 700
FOR EXCLUSIVE USE OF HOUSEHOLD	4 700
ALSO USED BY ANOTHER HOUSEHOLD	800
NO COMPLETE KITCHEN FACILITIES	300
OWNER OCCUPIED	1 200
FOR EXCLUSIVE USE OF HOUSEHOLD	1 200
ALSO USED BY ANOTHER HOUSEHOLD	100
NO COMPLETE KITCHEN FACILITIES	-
RENTER OCCUPIED	3 400
FOR EXCLUSIVE USE OF HOUSEHOLD	2 800
ALSO USED BY ANOTHER HOUSEHOLD	600
NO COMPLETE KITCHEN FACILITIES	100
HEATING EQUIPMENT	
ALL YEAR-ROUND HOUSING UNITS	5 700
WARM-AIR FURNACE	900
STEAM OR HOT WATER	400
BUILT-IN ELECTRIC UNITS	200
FLOOR, WALL, OR PIPELESS FURNACE	1 100
ROOM HEATERS WITH FLUE	900
ROOM HEATERS WITHOUT FLUE	1 900
FIREPLACES, STOVES, OR PORTABLE HEATERS	100
NONE	300
OWNER OCCUPIED	1 200
WARM-AIR FURNACE	300
STEAM OR HOT WATER	200
BUILT-IN ELECTRIC UNITS	100
FLOOR, WALL, OR PIPELESS FURNACE	200
ROOM HEATERS WITH FLUE	100
ROOM HEATERS WITHOUT FLUE	200
FIREPLACES, STOVES, OR PORTABLE HEATERS	-
NONE	-
RENTER OCCUPIED	3 400
WARM-AIR FURNACE	500
STEAM OR HOT WATER	100
BUILT-IN ELECTRIC UNITS	100
FLOOR, WALL, OR PIPELESS FURNACE	800
ROOM HEATERS WITH FLUE	700
ROOM HEATERS WITHOUT FLUE	1 100
FIREPLACES, STOVES, OR PORTABLE HEATERS	100
NONE	100
ROOMS	
ALL YEAR-ROUND HOUSING UNITS	5 700
1 AND 2 ROOMS	1 300
3 ROOMS	1 300
4 ROOMS	1 400
5 ROOMS	800
6 ROOMS	800
7 ROOMS OR MORE	100
MEDIAN	3.7

[1]MOBILE HOMES OR TRAILERS ARE INCLUDED IN THIS TOTAL, BUT ARE NOT SHOWN SEPARATELY; SEE TEXT.

TABLE B-4. 1974 CHARACTERISTICS OF HOUSING UNITS REMOVED FROM THE INVENTORY: 1977--CONTINUED

(DATA BASED ON SAMPLE, SEE TEXT. FOR MINIMUM BASE FOR DERIVED FIGURES (PERCENT,MEDIAN,ETC.) AND MEANING OF SYMBOLS, SEE TEXT)

STANDARD METROPOLITAN STATISTICAL AREA MEMPHIS, TENN.-ARK. IN CENTRAL CITY	TOTAL
ROOMS--CONTINUED	
OWNER OCCUPIED	1 200
1 AND 2 ROOMS	100
3 ROOMS	-
4 ROOMS	200
5 ROOMS	300
6 ROOMS	500
7 ROOMS OR MORE	100
MEDIAN	...
RENTER OCCUPIED	3 400
1 AND 2 ROOMS	1 000
3 ROOMS	1 000
4 ROOMS	800
5 ROOMS	400
6 ROOMS	200
7 ROOMS OR MORE	100
MEDIAN	3.3
BEDROOMS	
ALL YEAR-ROUND HOUSING UNITS	5 700
NONE	900
1	1 600
2	2 100
3	800
4 OR MORE	400
OWNER OCCUPIED	1 200
NONE AND 1	100
2	600
3	300
4 OR MORE	200
RENTER OCCUPIED	3 400
NONE	700
1	1 100
2	1 100
3	400
4 OR MORE	100
ALL OCCUPIED HOUSING UNITS	4 700
PERSONS	
OWNER OCCUPIED	1 200
1 PERSON	200
2 PERSONS	300
3 PERSONS	300
4 PERSONS	300
5 PERSONS	100
6 PERSONS OR MORE	-
MEDIAN	...
RENTER OCCUPIED	3 400
1 PERSON	1 300
2 PERSONS	700
3 PERSONS	600
4 PERSONS	400
5 PERSONS	100
6 PERSONS OR MORE	400
MEDIAN	2.1
PERSONS PER ROOM	
OWNER OCCUPIED	1 200
0.50 OR LESS	700
0.51 TO 1.00	600
1.01 TO 1.50	-
1.51 OR MORE	-
RENTER OCCUPIED	3 400
0.50 OR LESS	1 400
0.51 TO 1.00	1 200
1.01 TO 1.50	300
1.51 OR MORE	500
WITH ALL PLUMBING FACILITIES	4 000
OWNER OCCUPIED	1 200
1.00 OR LESS	1 200
1.01 TO 1.50	-
1.51 OR MORE	-
RENTER OCCUPIED	2 800
1.00 OR LESS	2 200
1.01 TO 1.50	300
1.51 OR MORE	300

STANDARD METROPOLITAN STATISTICAL AREA MEMPHIS, TENN.-ARK. IN CENTRAL CITY	TOTAL
ALL OCCUPIED HOUSING UNITS--CONTINUED	
HOUSEHOLD COMPOSITION BY AGE OF HEAD	
OWNER OCCUPIED	1 200
2-OR-MORE-PERSON HOUSEHOLDS	1 000
MALE HEAD, WIFE PRESENT, NO NONRELATIVES	900
UNDER 25 YEARS	-
25 TO 29 YEARS	300
30 TO 44 YEARS	300
45 TO 64 YEARS	300
65 YEARS AND OVER	100
OTHER MALE HEAD	100
UNDER 45 YEARS	-
45 TO 64 YEARS	100
65 YEARS AND OVER	-
FEMALE HEAD	100
UNDER 45 YEARS	100
45 TO 64 YEARS	-
65 YEARS AND OVER	-
1-PERSON HOUSEHOLDS	200
MALE HEAD	100
UNDER 45 YEARS	-
45 TO 64 YEARS	-
65 YEARS AND OVER	100
FEMALE HEAD	100
UNDER 45 YEARS	-
45 TO 64 YEARS	100
65 YEARS AND OVER	100
RENTER OCCUPIED	3 400
2-OR-MORE-PERSON HOUSEHOLDS	2 100
MALE HEAD, WIFE PRESENT, NO NONRELATIVES	1 200
UNDER 25 YEARS	200
25 TO 29 YEARS	100
30 TO 44 YEARS	500
45 TO 64 YEARS	400
65 YEARS AND OVER	100
OTHER MALE HEAD	300
UNDER 45 YEARS	100
45 TO 64 YEARS	100
65 YEARS AND OVER	100
FEMALE HEAD	700
UNDER 45 YEARS	600
45 TO 64 YEARS	-
65 YEARS AND OVER	100
1-PERSON HOUSEHOLDS	1 300
MALE HEAD	600
UNDER 45 YEARS	300
45 TO 64 YEARS	200
65 YEARS AND OVER	100
FEMALE HEAD	700
UNDER 45 YEARS	100
45 TO 64 YEARS	300
65 YEARS AND OVER	300
INCOME[1]	
OWNER OCCUPIED	1 200
LESS THAN $2,000	100
$2,000 TO $2,999	100
$3,000 TO $3,999	300
$4,000 TO $4,999	-
$5,000 TO $5,999	-
$6,000 TO $6,999	200
$7,000 TO $9,999	200
$10,000 TO $14,999	100
$15,000 TO $24,999	100
$25,000 OR MORE	100
MEDIAN	...
RENTER OCCUPIED	3 400
LESS THAN $2,000	1 000
$2,000 TO $2,999	400
$3,000 TO $3,999	400
$4,000 TO $4,999	300
$5,000 TO $5,999	400
$6,000 TO $6,999	400
$7,000 TO $9,999	200
$10,000 TO $14,999	400
$15,000 TO $24,999	100
$25,000 OR MORE	-
MEDIAN	4100

[1]INCOME OF FAMILIES AND PRIMARY INDIVIDUALS IN 12 MONTHS PRECEDING DATE OF THE 1974 ENUMERATION; SEE TEXT.

TABLE B-4. 1974 CHARACTERISTICS OF HOUSING UNITS REMOVED FROM THE INVENTORY: 1977--CONTINUED

(DATA BASED ON SAMPLE, SEE TEXT. FOR MINIMUM BASE FOR DERIVED FIGURES (PERCENT, MEDIAN, ETC.) AND MEANING OF SYMBOLS, SEE TEXT)

STANDARD METROPOLITAN STATISTICAL AREA MEMPHIS, TENN.-ARK. IN CENTRAL CITY	TOTAL
ALL OCCUPIED HOUSING UNITS--CONTINUED	
VALUE	
SPECIFIED OWNER OCCUPIED[1]	1 000
LESS THAN $10,000	300
$10,000 TO $14,999	-
$15,000 TO $19,999	100
$20,000 TO $24,999	300
$25,000 TO $34,999	100
$35,000 TO $49,999	100
$50,000 OR MORE	100
MEDIAN	...
SPECIFIED RENTER OCCUPIED[2]	3 400
GROSS RENT	
LESS THAN $60	300
$60 TO $79	1 400
$80 TO $99	600
$100 TO $124	500
$125 TO $149	200
$150 TO $199	100
$200 TO $299	100
$300 OR MORE	-
NO CASH RENT	300
MEDIAN	77
CONTRACT RENT	
CASH RENT	3 100
NO CASH RENT	300
MEDIAN	60

[1]LIMITED TO 1-FAMILY HOMES ON LESS THAN 10 ACRES AND NO BUSINESS ON PROPERTY.
[2]EXCLUDES 1-FAMILY HOMES ON 10 ACRES OR MORE.

TABLE B-5. CHARACTERISTICS OF OWNER- AND RENTER-OCCUPIED HOUSING UNITS WITH BLACK HOUSEHOLD HEAD: 1977, 1974, AND 1970

(DATA BASED ON SAMPLE, SEE TEXT. FOR MINIMUM BASE FOR DERIVED FIGURES (PERCENT, MEDIAN, ETC.) AND MEANING OF SYMBOLS, SEE TEXT)

STANDARD METROPOLITAN STATISTICAL AREA MEMPHIS, TENN.-ARK. IN CENTRAL CITY	TOTAL		
	1977	1974	1970
ALL OCCUPIED HOUSING UNITS	82 800	76 700	63 200
TENURE			
OWNER OCCUPIED	36 800	34 800	26 400
PERCENT OF ALL OCCUPIED	44.5	45.4	41.8
RENTER OCCUPIED	46 000	41 900	36 800
UNITS IN STRUCTURE			
OWNER OCCUPIED[1]	36 800	34 800	26 400
1, DETACHED	35 700	33 800	24 500
1, ATTACHED	500	700	400
2 TO 4	500	100	1 300
5 OR MORE	200	300	200
MOBILE HOME OR TRAILER	-	NA	100
RENTER OCCUPIED[1]	46 000	41 900	36 800
1, DETACHED	10 100	10 000	12 200
1, ATTACHED	4 500	9 300	3 300
2 TO 4	13 200	8 200	10 400
5 TO 9	9 500	7 600	4 500
10 TO 19	7 000	4 800	4 700
20 TO 49	1 300	1 500	1 100
50 OR MORE	400	300	500
MOBILE HOME OR TRAILER	-	NA	-
YEAR STRUCTURE BUILT			
OWNER OCCUPIED	36 800	34 800	26 400
APRIL 1970 OR LATER[2]	1 800	2 100	NA
1965 TO MARCH 1970	3 600	2 800	1 400
1960 TO 1964	3 900	3 300	1 800
1950 TO 1959	10 100	8 600	8 400
1940 TO 1949	9 200	8 200	6 900
1939 OR EARLIER	8 300	9 800	7 900
RENTER OCCUPIED	46 000	41 900	36 800
APRIL 1970 OR LATER[2]	5 400	3 200	NA
1965 TO MARCH 1970	5 100	3 700	2 900
1960 TO 1964	4 200	3 600	3 400
1950 TO 1959	7 800	8 300	9 100
1940 TO 1949	10 400	9 500	9 400
1939 OR EARLIER	13 200	13 600	12 000
PLUMBING FACILITIES			
OWNER OCCUPIED	36 800	34 800	26 400
WITH ALL PLUMBING FACILITIES	36 800	34 500	25 500
LACKING SOME OR ALL PLUMBING FACILITIES	-	300	900
RENTER OCCUPIED	46 000	41 900	36 800
WITH ALL PLUMBING FACILITIES	45 300	40 900	34 300
LACKING SOME OR ALL PLUMBING FACILITIES	700	1 000	2 500
COMPLETE BATHROOMS			
OWNER OCCUPIED	36 800	34 800	26 400
1	26 800	26 300	22 900
1 AND ONE-HALF	4 300	3 700	
2 OR MORE	5 800	4 500	2 400
ALSO USED BY ANOTHER HOUSEHOLD	-	200	1 100
NONE	-	100	
RENTER OCCUPIED	46 000	41 900	36 800
1	41 300	38 800	33 100
1 AND ONE-HALF	2 400	1 300	
2 OR MORE	1 400	600	400
ALSO USED BY ANOTHER HOUSEHOLD	700	800	3 300
NONE	100	400	
COMPLETE KITCHEN FACILITIES			
OWNER OCCUPIED	36 800	34 800	26 400
FOR EXCLUSIVE USE OF HOUSEHOLD	36 700	34 500	26 000
ALSO USED BY ANOTHER HOUSEHOLD	100	200	400
NO COMPLETE KITCHEN FACILITIES	100	100	
RENTER OCCUPIED	46 000	41 900	36 800
FOR EXCLUSIVE USE OF HOUSEHOLD	45 300	40 700	35 500
ALSO USED BY ANOTHER HOUSEHOLD	500	800	1 300
NO COMPLETE KITCHEN FACILITIES	300	400	

STANDARD METROPOLITAN STATISTICAL AREA MEMPHIS, TENN.-ARK. IN CENTRAL CITY	TOTAL		
	1977	1974	1970
ALL OCCUPIED HOUSING UNITS--CON.			
ROOMS			
OWNER OCCUPIED	36 800	34 800	26 400
1 ROOM	-	100	100
2 ROOMS	-	100	200
3 ROOMS	1 300	1 300	1 600
4 ROOMS	5 500	4 800	5 700
5 ROOMS	11 600	11 500	7 800
6 ROOMS	10 000	10 400	6 700
7 ROOMS OR MORE	8 500	6 700	4 300
MEDIAN	5.5	5.5	5.2
RENTER OCCUPIED	46 000	41 900	36 800
1 ROOM	700	800	600
2 ROOMS	1 500	1 800	2 600
3 ROOMS	14 300	14 500	14 500
4 ROOMS	19 700	16 800	12 900
5 ROOMS	6 700	5 600	3 900
6 ROOMS	1 900	1 700	1 600
7 ROOMS OR MORE	1 200	700	700
MEDIAN	3.8	3.7	3.6
BEDROOMS			
OWNER OCCUPIED	36 800	34 800	26 400
NONE AND 1	1 400	1 500	1 900
2	13 300	12 800	11 800
3	18 600	16 600	9 900
4 OR MORE	3 600	3 900	2 600
RENTER OCCUPIED	46 000	41 900	36 800
NONE	700	800	1 000
1	14 600	13 900	14 800
2	22 900	20 700	16 300
3	6 800	5 400	4 000
4 OR MORE	1 000	1 100	1 000
PERSONS			
OWNER OCCUPIED	36 800	34 800	26 400
1 PERSON	4 500	3 900	3 100
2 PERSONS	8 500	8 200	6 400
3 PERSONS	6 600	6 900	4 500
4 PERSONS	6 800	6 300	3 500
5 PERSONS	4 000	3 700	2 700
6 PERSONS	2 300	2 800	2 000
7 PERSONS OR MORE	4 100	5 100	4 400
MEDIAN	3.3	3.3	3.3
RENTER OCCUPIED	46 000	41 900	36 800
1 PERSON	12 000	10 900	7 400
2 PERSONS	12 400	9 700	7 700
3 PERSONS	6 900	7 200	5 500
4 PERSONS	5 700	5 600	4 500
5 PERSONS	4 600	3 400	3 500
6 PERSONS	2 000	1 800	2 700
7 PERSONS OR MORE	2 400	3 200	5 400
MEDIAN	2.4	2.5	3.1
PERSONS PER ROOM			
OWNER OCCUPIED	36 800	34 800	26 400
0.50 OR LESS	17 200	15 000	10 800
0.51 TO 1.00	14 300	13 400	10 300
1.01 TO 1.50	3 900	4 700	3 500
1.51 OR MORE	1 500	1 700	1 700
RENTER OCCUPIED	46 000	41 900	36 800
0.50 OR LESS	19 000	16 000	10 600
0.51 TO 1.00	19 300	17 300	13 800
1.01 TO 1.50	4 900	5 300	6 200
1.51 OR MORE	2 800	3 400	6 300
WITH ALL PLUMBING FACILITIES	82 100	75 400	59 800
OWNER OCCUPIED	36 800	34 500	25 500
1.00 OR LESS	31 500	28 100	20 400
1.01 TO 1.50	3 900	4 700	3 400
1.51 OR MORE	1 500	1 700	1 600
RENTER OCCUPIED	45 300	40 900	34 300
1.00 OR LESS	37 700	32 600	22 600
1.01 TO 1.50	4 900	5 200	6 000
1.51 OR MORE	2 800	3 200	5 800

[1]MOBILE HOMES OR TRAILERS ARE INCLUDED IN THE 1974 TOTAL, BUT ARE NOT SHOWN SEPARATELY; SEE TEXT.
[2]THE NUMBER OF UNITS BUILT BETWEEN 1974 AND 1977 SHOULD NOT BE OBTAINED BY SUBTRACTING THE FIGURES FOR 1974 FROM THE 1977 FIGURE; SEE TEXT.

TABLE B-5. CHARACTERISTICS OF OWNER- AND RENTER-OCCUPIED HOUSING UNITS WITH BLACK HOUSEHOLD HEAD: 1977, 1974, AND 1970--CONTINUED

(DATA BASED ON SAMPLE, SEE TEXT. FOR MINIMUM BASE FOR DERIVED FIGURES (PERCENT, MEDIAN, ETC.) AND MEANING OF SYMBOLS, SEE TEXT)

STANDARD METROPOLITAN STATISTICAL AREA MEMPHIS, TENN.-ARK. IN CENTRAL CITY	TOTAL 1977	TOTAL 1974	TOTAL 1970
ALL OCCUPIED HOUSING UNITS--CON.			
HOUSEHOLD COMPOSITION BY AGE OF HEAD			
OWNER OCCUPIED	36 800	34 800	26 400
2-OR-MORE-PERSON HOUSEHOLDS	32 300	30 900	23 300
MALE HEAD, WIFE PRESENT, NO NONRELATIVES	22 800	22 000	17 200
UNDER 25 YEARS	900	700	400
25 TO 29 YEARS	2 100	1 900	1 100
30 TO 34 YEARS	2 100	2 600	1 600
35 TO 44 YEARS	4 500	4 600	3 700
45 TO 64 YEARS	9 300	8 900	7 700
65 YEARS AND OVER	4 000	3 300	2 800
OTHER MALE HEAD	2 200	2 300	1 300
UNDER 45 YEARS	500	1 600	1 000
45 TO 64 YEARS	900		
65 YEARS AND OVER	800	700	300
FEMALE HEAD	7 200	6 500	4 700
UNDER 45 YEARS	2 800	5 200	3 600
45 TO 64 YEARS	2 800		
65 YEARS AND OVER	1 700	1 300	1 100
1-PERSON HOUSEHOLDS	4 500	3 900	3 100
MALE HEAD	1 200	NA	900
UNDER 45 YEARS	200	NA	500
45 TO 64 YEARS	700	NA	
65 YEARS AND OVER	300	NA	400
FEMALE HEAD	3 300	NA	2 200
UNDER 45 YEARS	300	NA	1 100
45 TO 64 YEARS	1 000	NA	
65 YEARS AND OVER	2 000	NA	1 100
RENTER OCCUPIED	46 000	41 900	36 800
2-OR-MORE-PERSON HOUSEHOLDS	34 000	31 000	29 400
MALE HEAD, WIFE PRESENT, NO NONRELATIVES	13 200	14 700	16 200
UNDER 25 YEARS	1 800	2 900	2 400
25 TO 29 YEARS	4 200	3 400	2 700
30 TO 34 YEARS	1 600	1 400	1 900
35 TO 44 YEARS	1 400	1 800	3 000
45 TO 64 YEARS	2 800	3 700	4 200
65 YEARS AND OVER	1 500	1 400	1 900
OTHER MALE HEAD	3 900	2 800	2 100
UNDER 45 YEARS	2 500	2 400	1 600
45 TO 64 YEARS	800		
65 YEARS AND OVER	600	400	400
FEMALE HEAD	16 900	13 400	11 200
UNDER 45 YEARS	12 700	12 200	10 200
45 TO 64 YEARS	3 100		
65 YEARS AND OVER	1 200	1 300	1 000
1-PERSON HOUSEHOLDS	12 000	10 900	7 400
MALE HEAD	6 000	NA	3 100
UNDER 45 YEARS	3 600	NA	2 100
45 TO 64 YEARS	1 600	NA	
65 YEARS AND OVER	900	NA	1 000
FEMALE HEAD	6 000	NA	4 300
UNDER 45 YEARS	1 100	NA	2 600
45 TO 64 YEARS	2 400	NA	
65 YEARS AND OVER	2 500	NA	1 700
PERSONS 65 YEARS OLD AND OVER			
OWNER OCCUPIED	36 800	34 800	26 400
NONE	26 500	25 800	18 700
1 PERSON	7 200	6 700	5 400
2 PERSONS OR MORE	3 100	2 300	2 300
RENTER OCCUPIED	46 000	41 900	36 800
NONE	38 600	34 500	29 200
1 PERSON	6 100	6 100	6 100
2 PERSONS OR MORE	1 300	1 200	1 400
OWN CHILDREN UNDER 18 YEARS OLD BY AGE GROUP			
OWNER OCCUPIED	36 800	34 800	26 400
NO OWN CHILDREN UNDER 18 YEARS	19 900	18 800	14 800
WITH OWN CHILDREN UNDER 18 YEARS	17 000	16 000	11 600
UNDER 6 YEARS ONLY	2 300	1 600	1 400
1	1 600	1 100	800
2	600	400	400
3 OR MORE	100	100	100
6 TO 17 YEARS ONLY	11 200	10 600	7 200
1	4 000	3 700	2 600
2	3 600	2 700	1 700
3 OR MORE	3 600	4 200	3 000
BOTH AGE GROUPS	3 500	3 800	3 000
2	1 500	700	500
3 OR MORE	2 000	3 100	2 500
RENTER OCCUPIED	46 000	41 900	36 800
NO OWN CHILDREN UNDER 18 YEARS	25 600	23 200	18 400
WITH OWN CHILDREN UNDER 18 YEARS	20 400	18 700	18 400
UNDER 6 YEARS ONLY	5 200	5 500	4 300
1	3 500	3 700	2 200
2	1 400	1 500	1 400
3 OR MORE	300	300	700
6 TO 17 YEARS ONLY	8 600	6 600	8 200
1	3 400	1 900	2 400
2	1 600	2 000	2 200
3 OR MORE	3 600	2 800	3 600
BOTH AGE GROUPS	6 500	6 600	6 000
2	2 200	1 200	800
3 OR MORE	4 400	5 400	5 200

STANDARD METROPOLITAN STATISTICAL AREA MEMPHIS, TENN.-ARK. IN CENTRAL CITY	TOTAL 1977	TOTAL 1974	TOTAL 1970
ALL OCCUPIED HOUSING UNITS--CON.			
PRESENCE OF SUBFAMILIES			
OWNER OCCUPIED	36 800	34 800	NA
NO SUBFAMILIES	35 400	33 000	NA
WITH 1 SUBFAMILY	1 400	1 800	NA
SUBFAMILY HEAD UNDER 30 YEARS	500	900	NA
SUBFAMILY HEAD 30 TO 64 YEARS	800	700	NA
SUBFAMILY HEAD 65 YEARS AND OVER	100	100	NA
WITH 2 SUBFAMILIES OR MORE	-	-	NA
RENTER OCCUPIED	46 000	41 900	NA
NO SUBFAMILIES	44 900	41 300	NA
WITH 1 SUBFAMILY	1 100	600	NA
SUBFAMILY HEAD UNDER 30 YEARS	800	600	NA
SUBFAMILY HEAD 30 TO 64 YEARS	300	100	NA
SUBFAMILY HEAD 65 YEARS AND OVER	-	-	NA
WITH 2 SUBFAMILIES OR MORE	-	-	NA
PRESENCE OF OTHER RELATIVES OR NONRELATIVES			
OWNER OCCUPIED	36 800	34 800	NA
NO OTHER RELATIVES OR NONRELATIVES	26 200	25 500	NA
WITH OTHER RELATIVES AND NONRELATIVES	400	400	NA
WITH OTHER RELATIVES, NO NONRELATIVES	9 600	7 900	NA
WITH NONRELATIVES, NO OTHER RELATIVES	700	1 000	NA
RENTER OCCUPIED	46 000	41 900	NA
NO OTHER RELATIVES OR NONRELATIVES	34 800	33 300	NA
WITH OTHER RELATIVES AND NONRELATIVES	100	400	NA
WITH OTHER RELATIVES, NO NONRELATIVES	8 400	6 800	NA
WITH NONRELATIVES, NO OTHER RELATIVES	2 700	1 400	NA
YEARS OF SCHOOL COMPLETED BY HEAD			
OWNER OCCUPIED	36 800	NA	NA
NO SCHOOL YEARS COMPLETED	800	NA	NA
ELEMENTARY: LESS THAN 8 YEARS	8 300	NA	NA
8 YEARS	5 400	NA	NA
HIGH SCHOOL: 1 TO 3 YEARS	7 700	NA	NA
4 YEARS	10 200	NA	NA
COLLEGE: 1 TO 3 YEARS	2 400	NA	NA
4 YEARS OR MORE	2 000	NA	NA
MEDIAN	10.6	NA	NA
RENTER OCCUPIED	46 000	NA	NA
NO SCHOOL YEARS COMPLETED	1 100	NA	NA
ELEMENTARY: LESS THAN 8 YEARS	9 600	NA	NA
8 YEARS	3 600	NA	NA
HIGH SCHOOL: 1 TO 3 YEARS	12 200	NA	NA
4 YEARS	13 100	NA	NA
COLLEGE: 1 TO 3 YEARS	4 200	NA	NA
4 YEARS OR MORE	2 200	NA	NA
MEDIAN	11.2	NA	NA
YEAR HEAD MOVED INTO UNIT			
OWNER OCCUPIED	36 800	34 800	26 400
1976 OR LATER	3 600	-	NA
MOVED IN WITHIN PAST 12 MONTHS	2 600	2 500	NA
APRIL 1970 TO 1975	11 000	10 800	NA
1965 TO MARCH 1970	6 700	7 300	8 700
1960 TO 1964	4 800	5 200	4 900
1950 TO 1959	5 600	6 400	6 900
1949 OR EARLIER	5 100	5 000	5 900
RENTER OCCUPIED	46 000	41 900	36 800
1976 OR LATER	19 100	-	NA
MOVED IN WITHIN PAST 12 MONTHS	13 600	11 800	NA
APRIL 1970 TO 1975	17 100	26 700	NA
1965 TO MARCH 1970	4 500	8 600	25 100
1960 TO 1964	2 100	2 700	5 900
1950 TO 1959	2 600	2 900	4 000
1949 OR EARLIER	600	900	1 800
HEAD'S PRINCIPAL MEANS OF TRANSPORTATION TO WORK[1]			
OWNER OCCUPIED	26 900	NA	NA
DRIVES SELF	18 600	NA	NA
CARPOOL	5 300	NA	NA
MASS TRANSPORTATION	2 400	NA	NA
BICYCLE OR MOTORCYCLE	-	NA	NA
TAXICAB	100	NA	NA
WALKS ONLY	300	NA	NA
OTHER MEANS	-	NA	NA
WORKS AT HOME	-	NA	NA
NOT REPORTED	200	NA	NA
RENTER OCCUPIED	29 700	NA	NA
DRIVES SELF	14 700	NA	NA
CARPOOL	7 000	NA	NA
MASS TRANSPORTATION	5 300	NA	NA
BICYCLE OR MOTORCYCLE	100	NA	NA
TAXICAB	100	NA	NA
WALKS ONLY	2 000	NA	NA
OTHER MEANS	-	NA	NA
WORKS AT HOME	300	NA	NA
NOT REPORTED	200	NA	NA

[1]LIMITED TO HEADS WHO REPORTED HAVING A JOB THE WEEK PRIOR TO ENUMERATION.

TABLE B-5. CHARACTERISTICS OF OWNER- AND RENTER-OCCUPIED HOUSING UNITS WITH BLACK HOUSEHOLD HEAD: 1977, 1974, AND 1970--CONTINUED

(DATA BASED ON SAMPLE, SEE TEXT. FOR MINIMUM BASE FOR DERIVED FIGURES (PERCENT, MEDIAN, ETC.) AND MEANING OF SYMBOLS, SEE TEXT)

STANDARD METROPOLITAN STATISTICAL AREA MEMPHIS, TENN.-ARK. IN CENTRAL CITY	TOTAL 1977	TOTAL 1974	TOTAL 1970
ALL OCCUPIED HOUSING UNITS--CON.			
DISTANCE FROM HOME TO WORK[1]			
OWNER OCCUPIED	26 900	NA	NA
LESS THAN 1 MILE	800	NA	NA
1 TO 4 MILES	7 800	NA	NA
5 TO 9 MILES	6 500	NA	NA
10 TO 29 MILES	6 700	NA	NA
30 TO 49 MILES	100	NA	NA
50 MILES OR MORE	-	NA	NA
WORKS AT HOME	-	NA	NA
NO FIXED PLACE OF WORK	2 300	NA	NA
NOT REPORTED	2 700	NA	NA
MEDIAN	6.8	NA	NA
RENTER OCCUPIED	29 700	NA	NA
LESS THAN 1 MILE	2 700	NA	NA
1 TO 4 MILES	10 100	NA	NA
5 TO 9 MILES	6 100	NA	NA
10 TO 29 MILES	5 100	NA	NA
30 TO 49 MILES	300	NA	NA
50 MILES OR MORE	100	NA	NA
WORKS AT HOME	300	NA	NA
NO FIXED PLACE OF WORK	1 900	NA	NA
NOT REPORTED	3 300	NA	NA
MEDIAN	4.7	NA	NA
TRAVEL TIME FROM HOME TO WORK[1]			
OWNER OCCUPIED	26 900	NA	NA
LESS THAN 15 MINUTES	6 400	NA	NA
15 TO 29 MINUTES	11 700	NA	NA
30 TO 44 MINUTES	3 500	NA	NA
45 TO 59 MINUTES	600	NA	NA
1 HOUR TO 1 HOUR AND 29 MINUTES	600	NA	NA
1 HOUR AND 30 MINUTES OR MORE	100	NA	NA
WORKS AT HOME	-	NA	NA
NO FIXED PLACE OF WORK	2 300	NA	NA
NOT REPORTED	1 700	NA	NA
MEDIAN	21	NA	NA
RENTER OCCUPIED	29 700	NA	NA
LESS THAN 15 MINUTES	8 100	NA	NA
15 TO 29 MINUTES	11 700	NA	NA
30 TO 44 MINUTES	4 000	NA	NA
45 TO 59 MINUTES	1 100	NA	NA
1 HOUR TO 1 HOUR AND 29 MINUTES	1 200	NA	NA
1 HOUR AND 30 MINUTES OR MORE	200	NA	NA
WORKS AT HOME	300	NA	NA
NO FIXED PLACE OF WORK	1 900	NA	NA
NOT REPORTED	1 200	NA	NA
MEDIAN	22	NA	NA
HEATING EQUIPMENT			
OWNER OCCUPIED	36 800	34 800	26 400
WARM-AIR FURNACE	11 900	11 400	4 900
HEAT PUMP	1 000	NA	NA
STEAM OR HOT WATER	1 000	900	1 200
BUILT-IN ELECTRIC UNITS	600	300	1 000
FLOOR, WALL, OR PIPELESS FURNACE	14 200	13 300	10 500
ROOM HEATERS WITH FLUE	1 800	1 400	4 900
ROOM HEATERS WITHOUT FLUE	6 200	7 200	3 100
FIREPLACES, STOVES, OR PORTABLE HEATERS	100	300	600
NONE	-	-	-
RENTER OCCUPIED	46 000	41 900	36 800
WARM-AIR FURNACE	12 100	7 500	3 200
HEAT PUMP	600	NA	NA
STEAM OR HOT WATER	1 100	1 200	1 600
BUILT-IN ELECTRIC UNITS	900	900	2 800
FLOOR, WALL, OR PIPELESS FURNACE	15 500	14 700	9 700
ROOM HEATERS WITH FLUE	3 200	5 300	10 400
ROOM HEATERS WITHOUT FLUE	12 300	12 000	7 400
FIREPLACES, STOVES, OR PORTABLE HEATERS	300	100	1 600
NONE	100	200	100
AIR CONDITIONING			
ROOM UNIT(S)	46 200	42 700	24 400
CENTRAL SYSTEM	14 500	8 200	2 500
NONE	22 100	25 900	36 200
ELEVATOR IN STRUCTURE			
4 FLOORS OR MORE	300	300	200
WITH ELEVATOR	300	300	100
WALKUP	-	-	100
1 TO 3 FLOORS	82 600	76 400	63 000
BASEMENT			
WITH BASEMENT	4 300	4 800	5 400
NO BASEMENT	78 500	71 900	57 700

STANDARD METROPOLITAN STATISTICAL AREA MEMPHIS, TENN.-ARK. IN CENTRAL CITY	TOTAL 1977	TOTAL 1974	TOTAL 1970
ALL OCCUPIED HOUSING UNITS--CON.			
SOURCE OF WATER			
PUBLIC SYSTEM OR PRIVATE COMPANY	82 800	76 600	62 700
INDIVIDUAL WELL	-	100	300
DRILLED	-	NA	NA
DUG	-	NA	NA
NOT REPORTED	-	NA	NA
OTHER	-	100	200
SEWAGE DISPOSAL			
PUBLIC SEWER	82 800	76 400	61 100
SEPTIC TANK OR CESSPOOL	100	200	700
OTHER	-	100	1 300
TELEPHONE AVAILABLE			
YES	69 500	NA	47 500
NO	13 400	NA	15 700
AUTOMOBILES AND TRUCKS AVAILABLE			
AUTOMOBILES:			
1	33 900	33 500	25 400
2	15 900	12 100	7 500
3 OR MORE	2 800	1 300	800
NONE	30 300	29 800	29 500
TRUCKS:			
1	5 700	5 500	NA
2 OR MORE	600	500	NA
NONE	76 500	70 700	NA
OWNED SECOND HOME			
YES	900	300	1 000
NO	82 000	76 400	62 300
HOUSE HEATING FUEL			
UTILITY GAS	70 500	69 700	56 600
BOTTLED, TANK, OR LP GAS	-	100	1 600
FUEL OIL, KEROSENE, ETC.	-	300	300
ELECTRICITY	11 500	6 300	4 100
COAL OR COKE	-	-	200
WOOD	100	100	200
OTHER FUEL	700	-	200
NONE	100	200	100
COOKING FUEL			
UTILITY GAS	69 300	66 500	57 200
BOTTLED, TANK, OR LP GAS	100	200	1 400
ELECTRICITY	13 300	9 600	3 500
FUEL OIL, KEROSENE, ETC.	-	100	100
COAL OR COKE	-	-	100
WOOD	-	100	500
OTHER FUEL	-	-	200
NONE	100	100	200
ALL OCCUPIED 1-FAMILY HOMES AND MOBILE HOMES OR TRAILERS	50 700	NA	NA
STORM WINDOWS OR OTHER PROTECTIVE WINDOW COVERING			
ALL WINDOWS COVERED	10 800	NA	NA
SOME WINDOWS COVERED	3 100	NA	NA
NO WINDOWS COVERED	34 600	NA	NA
NOT REPORTED	2 100	NA	NA
STORM DOORS			
ALL DOORS COVERED	18 000	NA	NA
SOME DOORS COVERED	13 500	NA	NA
NO DOORS COVERED	17 200	NA	NA
NOT REPORTED	2 100	NA	NA
ATTIC OR ROOF INSULATION			
YES	28 200	NA	NA
NO	9 600	NA	NA
DON'T KNOW	10 600	NA	NA
NOT REPORTED	2 300	NA	NA

[1]LIMITED TO HEADS WHO REPORTED HAVING A JOB THE WEEK PRIOR TO ENUMERATION.

TABLE B-6. FINANCIAL CHARACTERISTICS OF HOUSING UNITS WITH BLACK HOUSEHOLD HEAD: 1977, 1974, AND 1970

(DATA BASED ON SAMPLE, SEE TEXT. FOR MINIMUM BASE FOR DERIVED FIGURES (PERCENT, MEDIAN, ETC.) AND MEANING OF SYMBOLS, SEE TEXT)

STANDARD METROPOLITAN STATISTICAL AREA MEMPHIS, TENN.-ARK. IN CENTRAL CITY	TOTAL		
	1977	1974	1970
ALL OCCUPIED HOUSING UNITS	82 800	76 700	63 200
INCOME[1]			
OWNER OCCUPIED	36 800	34 800	26 400
LESS THAN $2,000	1 800	2 100	5 100
$2,000 TO $2,999	2 800	2 700	1 900
$3,000 TO $3,999	1 500	1 600	2 100
$4,000 TO $4,999	2 400	2 400	2 000
$5,000 TO $5,999	2 300	2 400	2 100
$6,000 TO $6,999	2 300	2 400	2 200
$7,000 TO $7,999	2 200	2 100	5 100
$8,000 TO $9,999	2 600	3 600	
$10,000 TO $12,499	4 200	5 900	4 100
$12,500 TO $14,999	3 600	2 900	
$15,000 TO $19,999	4 900	4 500	1 700
$20,000 TO $24,999	4 000	1 500	
$25,000 TO $34,999	1 900	600	200
$35,000 OR MORE	300	100	
MEDIAN	10300	8900	6000
RENTER OCCUPIED	46 000	41 900	36 800
LESS THAN $2,000	7 000	8 300	11 500
$2,000 TO $2,999	6 800	5 500	4 100
$3,000 TO $3,999	3 100	4 700	4 900
$4,000 TO $4,999	3 600	3 400	3 900
$5,000 TO $5,999	4 800	4 200	3 100
$6,000 TO $6,999	2 700	3 300	2 500
$7,000 TO $7,999	2 900	2 200	4 400
$8,000 TO $9,999	4 700	3 500	
$10,000 TO $12,499	3 700	3 000	2 100
$12,500 TO $14,999	2 800	1 800	
$15,000 TO $19,999	2 400	1 400	300
$20,000 TO $24,999	1 300	400	
$25,000 TO $34,999	300	100	100
$35,000 OR MORE	-	100	
MEDIAN	5500	4700	3600
SPECIFIED OWNER OCCUPIED[1]	35 900	34 100	23 600
VALUE			
LESS THAN $5,000	800	1 000	2 500
$5,000 TO $7,499	1 600	1 900	4 300
$7,500 TO $9,999	2 400	3 400	5 800
$10,000 TO $12,499	2 400	5 500	4 800
$12,500 TO $14,999	2 600	2 900	2 800
$15,000 TO $17,499	4 100	5 600	1 600
$17,500 TO $19,999	4 900	6 100	700
$20,000 TO $24,999	5 700	4 100	600
$25,000 TO $29,999	4 400	1 800	400
$30,000 TO $34,999	2 600	900	
$35,000 TO $39,999	2 200	300	100
$40,000 TO $49,999	1 600	500	
$50,000 OR MORE	600	-	-
MEDIAN	19600	16100	9700
VALUE-INCOME RATIO			
LESS THAN 1.5	12 000	12 400	10 400
1.5 TO 1.9	6 300	6 700	3 600
2.0 TO 2.4	4 200	4 400	1 900
2.5 TO 2.9	2 500	2 500	1 400
3.0 TO 3.9	3 700	2 700	1 700
4.0 TO 4.9	1 900	1 900	4 100
5.0 OR MORE	5 300	3 400	
NOT COMPUTED	-	-	600
MEDIAN	2.0	1.8	1.7
MORTGAGE INSURANCE			
UNITS WITH MORTGAGE OR SIMILAR DEBT	26 500	25 400	NA
INSURED BY FHA, VA, OR FARMERS HOME ADMINISTRATION	18 600	NA	NA
NOT INSURED OR INSURED BY PRIVATE MORTGAGE INSURANCE[3]	5 600	NA	NA
DON'T KNOW	1 300	NA	NA
NOT REPORTED	900	NA	NA
UNITS OWNED FREE AND CLEAR	9 400	8 700	NA
REAL ESTATE TAXES LAST YEAR			
LESS THAN $100	4 400	NA	NA
$100 TO $199	5 900	NA	NA
$200 TO $299	3 600	NA	NA
$300 TO $349	700	NA	NA
$350 TO $399	500	NA	NA
$400 TO $499	700	NA	NA
$500 TO $599	100	NA	NA
$600 TO $699	100	NA	NA
$700 TO $799	-	NA	NA
$800 TO $999	-	NA	NA
$1,000 TO $1,499	100	NA	NA
$1,500 OR MORE	-	NA	NA
NOT REPORTED	19 700	NA	NA
MEDIAN	162	NA	NA

STANDARD METROPOLITAN STATISTICAL AREA MEMPHIS, TENN.-ARK. IN CENTRAL CITY	TOTAL		
	1977	1974	1970
SPECIFIED OWNER OCCUPIED[2]--CON.			
SELECTED MONTHLY HOUSING COSTS[4]			
UNITS WITH A MORTGAGE	26 500	NA	NA
LESS THAN $100	1 000	NA	NA
$100 TO $119	2 500	NA	NA
$120 TO $149	3 900	NA	NA
$150 TO $174	4 300	NA	NA
$175 TO $199	3 500	NA	NA
$200 TO $224	2 500	NA	NA
$225 TO $249	2 100	NA	NA
$250 TO $274	1 500	NA	NA
$275 TO $299	1 200	NA	NA
$300 TO $349	900	NA	NA
$350 TO $399	500	NA	NA
$400 TO $499	300	NA	NA
$500 OR MORE	100	NA	NA
NOT REPORTED	2 100	NA	NA
MEDIAN	179	NA	NA
UNITS OWNED FREE AND CLEAR	9 400	NA	NA
LESS THAN $50	1 800	NA	NA
$50 TO $69	2 200	NA	NA
$70 TO $79	700	NA	NA
$80 TO $89	600	NA	NA
$90 TO $99	100	NA	NA
$100 TO $119	400	NA	NA
$120 TO $149	300	NA	NA
$150 TO $199	100	NA	NA
$200 OR MORE	100	NA	NA
NOT REPORTED	3 200	NA	NA
MEDIAN	61	NA	NA
SELECTED MONTHLY HOUSING COSTS AS PERCENTAGE OF INCOME[4]			
UNITS WITH A MORTGAGE	26 500	NA	NA
LESS THAN 5 PERCENT	100	NA	NA
5 TO 9 PERCENT	2 300	NA	NA
10 TO 14 PERCENT	5 500	NA	NA
15 TO 19 PERCENT	4 800	NA	NA
20 TO 24 PERCENT	2 800	NA	NA
25 TO 29 PERCENT	2 500	NA	NA
30 TO 34 PERCENT	1 900	NA	NA
35 TO 39 PERCENT	600	NA	NA
40 TO 49 PERCENT	1 700	NA	NA
50 PERCENT OR MORE	2 100	NA	NA
NOT COMPUTED	-	NA	NA
NOT REPORTED	2 100	NA	NA
MEDIAN	19	NA	NA
UNITS OWNED FREE AND CLEAR	9 400	NA	NA
LESS THAN 5 PERCENT	300	NA	NA
5 TO 9 PERCENT	1 800	NA	NA
10 TO 14 PERCENT	1 300	NA	NA
15 TO 19 PERCENT	800	NA	NA
20 TO 24 PERCENT	400	NA	NA
25 TO 29 PERCENT	300	NA	NA
30 TO 34 PERCENT	300	NA	NA
35 TO 39 PERCENT	100	NA	NA
40 TO 49 PERCENT	300	NA	NA
50 PERCENT OR MORE	500	NA	NA
NOT COMPUTED	-	NA	NA
NOT REPORTED	3 200	NA	NA
MEDIAN	14	NA	NA
ACQUISITION OF PROPERTY			
PLACED OR ASSUMED A MORTGAGE	33 200	NA	NA
ACQUIRED THROUGH INHERITANCE OR GIFT	1 100	NA	NA
PAID ALL CASH	600	NA	NA
ACQUIRED IN OTHER MANNER	300	NA	NA
NOT REPORTED	800	NA	NA
ALTERATIONS AND REPAIRS DURING LAST 12 MONTHS			
NO ALTERATIONS OR REPAIRS	15 200	NA	NA
ALTERATIONS AND REPAIRS COSTING LESS THAN $200[5]	11 400	NA	NA
ADDITIONS	200	NA	NA
ALTERATIONS	1 200	NA	NA
REPLACEMENTS	1 700	NA	NA
REPAIRS	9 800	NA	NA
ALTERATIONS AND REPAIRS COSTING $200 OR MORE[5]	11 900	NA	NA
ADDITIONS	1 800	NA	NA
ALTERATIONS	5 100	NA	NA
REPLACEMENTS	4 500	NA	NA
REPAIRS	6 300	NA	NA
NOT REPORTED	800	NA	NA
PLANS FOR IMPROVEMENTS DURING NEXT 12 MONTHS			
NONE PLANNED	12 100	NA	NA
SOME PLANNED	17 500	NA	NA
COSTING LESS THAN $200	3 400	NA	NA
COSTING $200 OR MORE	12 100	NA	NA
DON'T KNOW	1 800	NA	NA
NOT REPORTED	100	NA	NA
DON'T KNOW	5 800	NA	NA
NOT REPORTED	500	NA	NA

[1]INCOME OF FAMILIES AND PRIMARY INDIVIDUALS IN 12 MONTHS PRECEDING DATE OF ENUMERATION; SEE TEXT. [2]LIMITED TO 1-FAMILY HOMES ON LESS THAN 10 ACRES AND NO BUSINESS ON PROPERTY. [3]DATA ARE NOT SEPARABLE. [4]SUM OF PAYMENTS FOR REAL ESTATE TAXES, PROPERTY INSURANCE, UTILITIES, FUEL, WATER, GARBAGE AND TRASH COLLECTION, AND MORTGAGE AT TIME OF ENUMERATION. [5]COMPONENTS MAY NOT ADD TO TOTAL BECAUSE MORE THAN ONE IMPROVEMENT WAS MADE.

TABLE B-6. FINANCIAL CHARACTERISTICS OF HOUSING UNITS WITH BLACK HOUSEHOLD HEAD: 1977, 1974, AND 1970--CONTINUED

(DATA BASED ON SAMPLE, SEE TEXT. FOR MINIMUM BASE FOR DERIVED FIGURES (PERCENT, MEDIAN, ETC.) AND MEANING OF SYMBOLS, SEE TEXT)

STANDARD METROPOLITAN STATISTICAL AREA MEMPHIS, TENN.-ARK. IN CENTRAL CITY	TOTAL 1977	TOTAL 1974	TOTAL 1970
GROSS RENT			
SPECIFIED RENTER OCCUPIED[1]	46 000	41 900	36 000
LESS THAN $50	3 700	4 500	6 300
$50 TO $59	1 600	2 400	4 900
$60 TO $69	1 900	5 000	7 000
$70 TO $79	3 200	4 600	6 000
$80 TO $99	8 300	11 200	7 800
$100 TO $124	8 600	7 400	3 200
$125 TO $149	5 300	2 500	
$150 TO $174	5 500	1 900	200
$175 TO $199	3 600	1 200	
$200 TO $224	1 900	300	
$225 TO $249	1 200	200	-
$250 TO $274	300	100	
$275 TO $299	200	-	
$300 TO $349	100	-	-
$350 TO $499	100	-	
$500 OR MORE	100	-	
NO CASH RENT	400	700	600
MEDIAN	112	87	69
NONSUBSIDIZED RENTER OCCUPIED[2]	38 700	33 600	NA
LESS THAN $50	300	1 200	NA
$50 TO $59	800	1 500	NA
$60 TO $69	1 700	4 500	NA
$70 TO $79	2 800	4 200	NA
$80 TO $99	6 900	9 600	NA
$100 TO $124	8 200	6 900	NA
$125 TO $149	5 100	2 300	NA
$150 TO $174	5 300	1 700	NA
$175 TO $199	3 400	1 200	NA
$200 TO $224	1 800	300	NA
$225 TO $249	1 200	200	NA
$250 TO $274	300	100	NA
$275 TO $299	200	-	NA
$300 TO $349	100	-	NA
$350 TO $499	100	-	NA
$500 OR MORE	100	-	NA
NO CASH RENT	400	-	NA
MEDIAN	120	91	NA

STANDARD METROPOLITAN STATISTICAL AREA MEMPHIS, TENN.-ARK. IN CENTRAL CITY	TOTAL 1977	TOTAL 1974	TOTAL 1970
GROSS RENT AS PERCENTAGE OF INCOME			
SPECIFIED RENTER OCCUPIED[1]	46 000	41 900	36 000
LESS THAN 10 PERCENT	3 300	4 400	3 000
10 TO 14 PERCENT	6 900	7 500	6 100
15 TO 19 PERCENT	8 000	7 200	5 400
20 TO 24 PERCENT	5 800	5 700	4 200
25 TO 29 PERCENT	4 600	2 800	4 900
30 TO 34 PERCENT	2 800	2 600	
35 TO 39 PERCENT	2 400	2 000	
40 TO 49 PERCENT	3 200	3 300	10 500
50 PERCENT OR MORE	8 500	5 500	
NOT COMPUTED	600	800	1 800
MEDIAN	24	21	24
NONSUBSIDIZED RENTER OCCUPIED[2]	38 700	33 600	NA
LESS THAN 10 PERCENT	2 400	3 500	NA
10 TO 14 PERCENT	5 500	5 400	NA
15 TO 19 PERCENT	6 400	5 400	NA
20 TO 24 PERCENT	4 300	4 400	NA
25 TO 29 PERCENT	4 000	2 300	NA
30 TO 34 PERCENT	2 400	2 400	NA
35 TO 39 PERCENT	2 200	1 700	NA
40 TO 49 PERCENT	3 000	3 100	NA
50 PERCENT OR MORE	7 700	5 300	NA
NOT COMPUTED	600	100	NA
MEDIAN	25	23	NA
CONTRACT RENT			
SPECIFIED RENTER OCCUPIED[1]	46 000	41 900	36 000
LESS THAN $50	7 700	10 000	17 200
$50 TO $59	7 000	8 600	7 600
$60 TO $69	4 100	6 000	6 400
$70 TO $79	4 500	5 200	2 700
$80 TO $99	8 100	5 600	1 100
$100 TO $119	3 600	1 600	200
$120 TO $149	5 500	2 400	100
$150 TO $174	3 400	1 300	-
$175 TO $199	1 200	500	
$200 TO $249	500	100	-
$250 TO $299	-	-	
$300 OR MORE	100	-	-
NO CASH RENT	400	700	600
MEDIAN	78	63	51

[1]EXCLUDES 1-FAMILY HOMES ON 10 ACRES OR MORE.
[2]EXCLUDES 1-FAMILY HOMES ON 10 ACRES OR MORE, MOBILE HOMES OR TRAILERS, HOUSING UNITS IN PUBLIC HOUSING PROJECTS, AND HOUSING UNITS WITH GOVERNMENT RENT SUBSIDIES; INCLUDES UNITS WHERE THE SUBSIDIZED/NONSUBSIDIZED STATUS WAS NOT REPORTED.

TABLE B-7. CHARACTERISTICS OF OWNER- AND RENTER-OCCUPIED HOUSING UNITS WITH HOUSEHOLD HEAD OF SPANISH ORIGIN: 1977, 1974, AND 1970

TABLE B-8. FINANCIAL CHARACTERISTICS OF HOUSING UNITS WITH HOUSEHOLD HEAD OF SPANISH ORIGIN: 1977, 1974, AND 1970

(TABLES B-7 AND B-8 OMITTED BECAUSE OF INSUFFICIENT NUMBER OF HOUSEHOLDS WITH HEAD OF SPANISH ORIGIN; SEE INTRODUCTION)

TABLE C-1. CHARACTERISTICS OF THE HOUSING INVENTORY: 1977, 1974, AND 1970

(DATA BASED ON SAMPLE, SEE TEXT. FOR MINIMUM BASE FOR DERIVED FIGURES (PERCENT, MEDIAN, ETC.) AND MEANING OF SYMBOLS, SEE TEXT)

STANDARD METROPOLITAN STATISTICAL AREA MEMPHIS, TENN.-ARK. NOT IN CENTRAL CITY	TOTAL		
	1977	1974	1970
POPULATION IN HOUSING UNITS	218 600	NA	NA
ALL HOUSING UNITS	74 000	61 000	38 900
VACANT--SEASONAL AND MIGRATORY	-	100	-
TENURE, RACE, AND VACANCY STATUS			
ALL YEAR-ROUND HOUSING UNITS	74 000	61 000	38 900
OCCUPIED	68 400	54 900	36 700
OWNER OCCUPIED	44 100	37 200	22 500
PERCENT OF ALL OCCUPIED	64.5	67.7	61.3
COOPERATIVE OR CONDOMINIUM	700	NA	NA
WHITE	36 700	31 000	18 000
BLACK	7 100	5 700	4 400
RENTER OCCUPIED	24 300	17 700	14 300
WHITE	17 600	12 600	8 000
BLACK	6 600	5 000	6 200
VACANT YEAR-ROUND	5 600	6 100	2 100
FOR SALE ONLY	1 900	1 500	500
HOMEOWNER VACANCY RATE	4.1	3.8	2.2
COOPERATIVE OR CONDOMINIUM	400	NA	NA
FOR RENT	2 000	3 000	800
RENTAL VACANCY RATE	7.5	14.2	5.3
RENTED OR SOLD, NOT OCCUPIED	900	700	200
HELD FOR OCCASIONAL USE	300	200	100
OTHER VACANT	500	700	500
UNITS IN STRUCTURE			
ALL YEAR-ROUND HOUSING UNITS[1]	74 000	61 000	38 900
1, DETACHED	51 900	43 900	32 000
1, ATTACHED	2 000	3 300	800
2 TO 4	5 400	3 600	2 600
5 OR MORE	11 400	7 200	1 600
MOBILE HOME OR TRAILER	3 200	NA	1 800
OWNER OCCUPIED[1]	44 100	37 200	22 500
1, DETACHED	41 400	33 900	20 700
1, ATTACHED	500	300	100
2 TO 4	200	100	200
5 OR MORE	100	100	-
MOBILE HOME OR TRAILER	1 900	NA	1 400
RENTER OCCUPIED[1]	24 300	17 700	14 300
1, DETACHED	7 500	7 600	9 600
1, ATTACHED	1 200	2 300	700
2 TO 4	4 700	2 600	2 300
5 TO 9	5 900	2 600	400
10 TO 19	2 900	1 700	400
20 TO 49	700	300	200
50 OR MORE	100	500	300
MOBILE HOME OR TRAILER	1 300	NA	500
YEAR STRUCTURE BUILT			
ALL YEAR-ROUND HOUSING UNITS	73 900	61 000	38 900
APRIL 1970 OR LATER[2]	38 800	24 900	NA
1965 TO MARCH 1970	9 400	9 100	9 000
1960 TO 1964	5 300	5 300	5 800
1950 TO 1959	7 900	8 100	9 200
1940 TO 1949	6 200	6 200	6 800
1939 OR EARLIER	6 300	7 400	7 200
OWNER OCCUPIED	44 100	37 200	22 500
APRIL 1970 OR LATER[2]	22 200	14 300	NA
1965 TO MARCH 1970	6 900	7 400	6 900
1960 TO 1964	3 900	4 400	4 300
1950 TO 1959	5 500	5 500	5 500
1940 TO 1949	2 500	2 900	2 900
1939 OR EARLIER	3 100	2 600	2 900
RENTER OCCUPIED	24 200	17 700	14 300
APRIL 1970 OR LATER[2]	12 800	6 400	NA
1965 TO MARCH 1970	2 100	1 200	1 600
1960 TO 1964	1 400	700	1 400
1950 TO 1959	2 200	2 300	3 500
1940 TO 1949	2 800	2 800	3 700
1939 OR EARLIER	2 900	4 300	4 100
PLUMBING FACILITIES			
ALL YEAR-ROUND HOUSING UNITS	74 000	61 000	38 900
WITH ALL PLUMBING FACILITIES	71 000	56 500	30 100
LACKING SOME OR ALL PLUMBING FACILITIES	3 100	4 400	8 800
OWNER OCCUPIED	44 100	37 200	22 500
WITH ALL PLUMBING FACILITIES	43 400	36 200	20 100
LACKING SOME OR ALL PLUMBING FACILITIES	700	1 000	2 400
RENTER OCCUPIED	24 300	17 700	14 300
WITH ALL PLUMBING FACILITIES	22 200	14 800	8 700
LACKING SOME OR ALL PLUMBING FACILITIES	2 100	2 900	5 500

STANDARD METROPOLITAN STATISTICAL AREA MEMPHIS, TENN.-ARK. NOT IN CENTRAL CITY	TOTAL		
	1977	1974	1970
COMPLETE BATHROOMS			
ALL YEAR-ROUND HOUSING UNITS	74 000	61 000	38 900
1	28 400	26 100	21 400
1 AND ONE-HALF	12 300	8 600	
2 OR MORE	30 200	21 800	8 400
ALSO USED BY ANOTHER HOUSEHOLD	-	-	
NONE	3 100	4 500	9 100
OWNER OCCUPIED	44 100	37 200	22 500
1	12 900	14 600	12 700
1 AND ONE-HALF	7 000	5 900	
2 OR MORE	23 600	15 600	7 200
ALSO USED BY ANOTHER HOUSEHOLD	-	-	
NONE	700	1 100	2 500
RENTER OCCUPIED	24 300	17 700	14 300
1	14 000	9 700	7 800
1 AND ONE-HALF	4 100	2 100	
2 OR MORE	4 100	3 000	800
ALSO USED BY ANOTHER HOUSEHOLD	-	-	
NONE	2 100	2 900	5 700
COMPLETE KITCHEN FACILITIES			
ALL YEAR-ROUND HOUSING UNITS	74 000	61 000	38 900
FOR EXCLUSIVE USE OF HOUSEHOLD	71 100	57 500	32 100
ALSO USED BY ANOTHER HOUSEHOLD	100	-	6 800
NO COMPLETE KITCHEN FACILITIES	2 900	3 500	
OWNER OCCUPIED	44 100	37 200	22 500
FOR EXCLUSIVE USE OF HOUSEHOLD	43 600	36 500	21 000
ALSO USED BY ANOTHER HOUSEHOLD	-	-	1 400
NO COMPLETE KITCHEN FACILITIES	500	600	
RENTER OCCUPIED	24 300	17 700	14 300
FOR EXCLUSIVE USE OF HOUSEHOLD	22 600	15 600	9 700
ALSO USED BY ANOTHER HOUSEHOLD	100	-	4 500
NO COMPLETE KITCHEN FACILITIES	1 600	2 200	
ROOMS			
ALL YEAR-ROUND HOUSING UNITS	74 000	61 000	38 900
1 ROOM	100	100	400
2 ROOMS	600	900	1 200
3 ROOMS	4 900	4 500	4 100
4 ROOMS	13 600	10 300	8 600
5 ROOMS	19 100	16 800	9 200
6 ROOMS	16 000	13 000	7 200
7 ROOMS OR MORE	19 600	15 400	8 200
MEDIAN	5.4	5.4	5.1
OWNER OCCUPIED	44 100	37 200	22 500
1 ROOM	-	-	-
2 ROOMS	100	100	200
3 ROOMS	200	700	900
4 ROOMS	3 000	3 200	3 000
5 ROOMS	10 700	10 000	5 400
6 ROOMS	11 900	9 400	5 700
7 ROOMS OR MORE	18 200	13 800	7 100
MEDIAN	6.2	6.0	5.8
RENTER OCCUPIED	24 300	17 700	14 300
1 ROOM	100	100	200
2 ROOMS	300	500	900
3 ROOMS	4 300	3 000	2 900
4 ROOMS	9 600	6 000	4 900
5 ROOMS	6 300	5 200	3 400
6 ROOMS	3 200	2 400	1 300
7 ROOMS OR MORE	500	600	700
MEDIAN	4.3	4.4	4.1
BEDROOMS			
ALL YEAR-ROUND HOUSING UNITS	74 000	61 000	38 900
NONE	100	100	400
1	5 300	5 500	4 400
2	21 400	17 100	13 600
3	36 300	29 800	16 600
4 OR MORE	10 900	8 500	3 900
OWNER OCCUPIED	44 100	37 200	22 500
NONE AND 1	300	700	1 200
2	6 700	7 000	5 500
3	27 500	22 000	12 500
4 OR MORE	9 600	7 400	3 400
RENTER OCCUPIED	24 300	17 700	14 300
NONE	100	100	200
1	4 400	3 700	2 900
2	13 000	8 200	7 100
3	6 200	5 200	3 700
4 OR MORE	700	700	400

[1] MOBILE HOMES OR TRAILERS ARE INCLUDED IN THE 1974 TOTAL, BUT ARE NOT SHOWN SEPARATELY; SEE TEXT.
[2] THE NUMBER OF UNITS BUILT BETWEEN 1974 AND 1977 SHOULD NOT BE OBTAINED BY SUBTRACTING THE FIGURES FOR 1974 FROM THE 1977 FIGURE; SEE TEXT.

TABLE C-1. CHARACTERISTICS OF THE HOUSING INVENTORY: 1977, 1974, AND 1970--CONTINUED

(DATA BASED ON SAMPLE, SEE TEXT. FOR MINIMUM BASE FOR DERIVED FIGURES (PERCENT, MEDIAN, ETC.) AND MEANING OF SYMBOLS, SEE TEXT)

STANDARD METROPOLITAN STATISTICAL AREA MEMPHIS, TENN.-ARK. NOT IN CENTRAL CITY	TOTAL 1977	TOTAL 1974	TOTAL 1970
ALL OCCUPIED HOUSING UNITS	68 400	54 900	36 700
PERSONS			
OWNER OCCUPIED	44 100	37 200	22 500
1 PERSON	3 300	2 500	2 000
2 PERSONS	11 800	10 300	5 700
3 PERSONS	9 500	8 000	4 300
4 PERSONS	9 800	8 100	4 600
5 PERSONS	6 100	5 400	2 800
6 PERSONS	1 600	1 200	1 500
7 PERSONS OR MORE	2 000	1 800	1 600
MEDIAN	3.2	3.2	3.3
RENTER OCCUPIED	24 300	17 700	14 300
1 PERSON	6 300	2 600	1 800
2 PERSONS	7 200	5 600	3 400
3 PERSONS	4 500	3 800	2 500
4 PERSONS	3 100	2 700	2 100
5 PERSONS	1 400	1 100	1 600
6 PERSONS	700	700	900
7 PERSONS OR MORE	1 100	1 300	1 800
MEDIAN	2.3	2.7	3.3
PERSONS PER ROOM			
OWNER OCCUPIED	44 100	37 200	22 500
0.50 OR LESS	23 800	20 100	10 800
0.51 TO 1.00	18 500	15 300	9 700
1.01 TO 1.50	1 200	1 000	1 400
1.51 OR MORE	600	700	600
RENTER OCCUPIED	24 300	17 700	14 300
0.50 OR LESS	12 600	7 000	4 100
0.51 TO 1.00	9 900	8 700	6 700
1.01 TO 1.50	1 000	1 000	1 800
1.51 OR MORE	800	1 000	1 700
WITH ALL PLUMBING FACILITIES	65 700	51 000	28 800
OWNER OCCUPIED	43 400	36 200	20 100
1.00 OR LESS	41 900	34 600	18 800
1.01 TO 1.50	1 100	900	1 100
1.51 OR MORE	400	600	300
RENTER OCCUPIED	22 200	14 800	8 700
1.00 OR LESS	21 300	13 900	7 500
1.01 TO 1.50	800	700	1 000
1.51 OR MORE	200	200	300
HOUSEHOLD COMPOSITION BY AGE OF HEAD			
OWNER OCCUPIED	44 100	37 200	22 500
2-OR-MORE-PERSON HOUSEHOLDS	40 800	34 700	20 500
MALE HEAD, WIFE PRESENT, NO NONRELATIVES	35 500	30 700	18 200
UNDER 25 YEARS	900	1 500	500
25 TO 29 YEARS	4 300	3 400	1 800
30 TO 34 YEARS	6 100	4 500	2 300
35 TO 44 YEARS	10 300	8 300	4 800
45 TO 64 YEARS	11 700	10 800	6 700
65 YEARS AND OVER	2 200	2 200	2 000
OTHER MALE HEAD	1 200	1 100	500
UNDER 45 YEARS	900	900	400
45 TO 64 YEARS	100		
65 YEARS AND OVER	100	200	100
FEMALE HEAD	4 100	2 800	1 800
UNDER 45 YEARS	1 900	2 300	1 300
45 TO 64 YEARS	1 700		
65 YEARS AND OVER	500	500	500
1-PERSON HOUSEHOLDS	3 300	2 500	2 000
MALE HEAD	1 300	NA	600
UNDER 45 YEARS	600	NA	400
45 TO 64 YEARS	300	NA	
65 YEARS AND OVER	400	NA	300
FEMALE HEAD	2 100	NA	1 400
UNDER 45 YEARS	300	NA	600
45 TO 64 YEARS	800	NA	
65 YEARS AND OVER	900	NA	800
RENTER OCCUPIED	24 300	17 700	14 300
2-OR-MORE-PERSON HOUSEHOLDS	18 000	15 200	12 400
MALE HEAD, WIFE PRESENT, NO NONRELATIVES	12 500	11 600	9 900
UNDER 25 YEARS	2 800	3 100	2 000
25 TO 29 YEARS	2 900	2 300	1 600
30 TO 34 YEARS	1 400	1 700	1 400
35 TO 44 YEARS	2 300	1 300	1 600
45 TO 64 YEARS	2 200	2 500	2 300
65 YEARS AND OVER	800	700	1 000
OTHER MALE HEAD	1 700	1 100	600
UNDER 45 YEARS	1 600	1 000	500
45 TO 64 YEARS	100		
65 YEARS AND OVER	-	100	100
FEMALE HEAD	3 700	2 400	1 900
UNDER 45 YEARS	3 100	2 200	1 600
45 TO 64 YEARS	500		
65 YEARS AND OVER	200	200	300
1-PERSON HOUSEHOLDS	6 300	2 600	1 800
MALE HEAD	2 800	NA	900
UNDER 45 YEARS	2 100	NA	600
45 TO 64 YEARS	500	NA	
65 YEARS AND OVER	100	NA	300
FEMALE HEAD	3 500	NA	900
UNDER 45 YEARS	2 300	NA	500
45 TO 64 YEARS	300	NA	
65 YEARS AND OVER	1 000	NA	500

STANDARD METROPOLITAN STATISTICAL AREA MEMPHIS, TENN.-ARK. NOT IN CENTRAL CITY	TOTAL 1977	TOTAL 1974	TOTAL 1970
ALL OCCUPIED HOUSING UNITS--CON.			
PERSONS 65 YEARS OLD AND OVER			
OWNER OCCUPIED	44 100	37 200	22 500
NONE	38 600	31 500	17 800
1 PERSON	3 800	4 000	3 200
2 PERSONS OR MORE	1 700	1 700	1 500
RENTER OCCUPIED	24 300	17 700	14 300
NONE	22 000	15 800	11 600
1 PERSON	2 200	1 800	2 100
2 PERSONS OR MORE	100	100	600
OWN CHILDREN UNDER 18 YEARS OLD BY AGE GROUP			
OWNER OCCUPIED	44 100	37 200	22 500
NO OWN CHILDREN UNDER 18 YEARS	18 600	16 400	10 200
WITH OWN CHILDREN UNDER 18 YEARS	25 600	20 800	12 200
UNDER 6 YEARS ONLY	4 500	4 900	2 100
1	2 900	2 700	1 200
2	1 500	1 800	700
3 OR MORE	100	400	100
6 TO 17 YEARS ONLY	15 500	11 200	7 100
1	6 700	4 800	2 700
2	5 500	3 800	2 300
3 OR MORE	3 300	2 700	2 100
BOTH AGE GROUPS	5 500	4 600	3 100
2	2 500	1 400	900
3 OR MORE	3 000	3 200	2 200
RENTER OCCUPIED	24 300	17 700	14 300
NO OWN CHILDREN UNDER 18 YEARS	13 700	9 100	6 500
WITH OWN CHILDREN UNDER 18 YEARS	10 600	8 600	7 700
UNDER 6 YEARS ONLY	4 200	3 500	2 100
1	2 800	2 100	1 200
2	1 200	1 100	600
3 OR MORE	300	200	300
6 TO 17 YEARS ONLY	4 900	3 400	3 100
1	2 000	1 100	900
2	1 600	1 300	900
3 OR MORE	1 200	1 100	1 300
BOTH AGE GROUPS	1 500	1 800	2 500
2	500	600	400
3 OR MORE	1 000	1 100	2 100
PRESENCE OF SUBFAMILIES			
OWNER OCCUPIED	44 100	37 200	NA
NO SUBFAMILIES	43 400	36 400	NA
WITH 1 SUBFAMILY	800	800	NA
SUBFAMILY HEAD UNDER 30 YEARS	300	600	NA
SUBFAMILY HEAD 30 TO 64 YEARS	300	100	NA
SUBFAMILY HEAD 65 YEARS AND OVER	100	100	NA
WITH 2 SUBFAMILIES OR MORE	-	-	NA
RENTER OCCUPIED	24 300	17 700	NA
NO SUBFAMILIES	23 900	17 700	NA
WITH 1 SUBFAMILY	400	100	NA
SUBFAMILY HEAD UNDER 30 YEARS	300	100	NA
SUBFAMILY HEAD 30 TO 64 YEARS	100	-	NA
SUBFAMILY HEAD 65 YEARS AND OVER	-	-	NA
WITH 2 SUBFAMILIES OR MORE	-	-	NA
PRESENCE OF OTHER RELATIVES OR NONRELATIVES			
OWNER OCCUPIED	44 100	37 200	NA
NO OTHER RELATIVES OR NONRELATIVES	38 700	33 900	NA
WITH OTHER RELATIVES AND NONRELATIVES	100	-	NA
WITH OTHER RELATIVES, NO NONRELATIVES	4 800	2 500	NA
WITH NONRELATIVES, NO OTHER RELATIVES	500	800	NA
RENTER OCCUPIED	24 300	17 700	NA
NO OTHER RELATIVES OR NONRELATIVES	20 200	14 600	NA
WITH OTHER RELATIVES AND NONRELATIVES	-	-	NA
WITH OTHER RELATIVES, NO NONRELATIVES	2 400	1 900	NA
WITH NONRELATIVES, NO OTHER RELATIVES	1 600	1 200	NA
YEARS OF SCHOOL COMPLETED BY HEAD			
OWNER OCCUPIED	44 100	NA	NA
NO SCHOOL YEARS COMPLETED	400	NA	NA
ELEMENTARY: LESS THAN 8 YEARS	3 900	NA	NA
8 YEARS	1 700	NA	NA
HIGH SCHOOL: 1 TO 3 YEARS	5 200	NA	NA
4 YEARS	15 300	NA	NA
COLLEGE: 1 TO 3 YEARS	7 200	NA	NA
4 YEARS OR MORE	10 400	NA	NA
MEDIAN	12.7	NA	NA
RENTER OCCUPIED	24 300	NA	NA
NO SCHOOL YEARS COMPLETED	400	NA	NA
ELEMENTARY: LESS THAN 8 YEARS	2 900	NA	NA
8 YEARS	700	NA	NA
HIGH SCHOOL: 1 TO 3 YEARS	3 600	NA	NA
4 YEARS	7 900	NA	NA
COLLEGE: 1 TO 3 YEARS	4 400	NA	NA
4 YEARS OR MORE	4 400	NA	NA
MEDIAN	12.6	NA	NA

TABLE C-1. CHARACTERISTICS OF THE HOUSING INVENTORY: 1977, 1974, AND 1970--CONTINUED

(DATA BASED ON SAMPLE, SEE TEXT. FOR MINIMUM BASE FOR DERIVED FIGURES (PERCENT, MEDIAN, ETC.) AND MEANING OF SYMBOLS, SEE TEXT)

STANDARD METROPOLITAN STATISTICAL AREA MEMPHIS, TENN.-ARK. NOT IN CENTRAL CITY	TOTAL 1977	TOTAL 1974	TOTAL 1970
ALL OCCUPIED HOUSING UNITS--CON.			
YEAR HEAD MOVED INTO UNIT			
OWNER OCCUPIED	44 100	37 200	22 500
1976 OR LATER	11 300	-	NA
MOVED IN WITHIN PAST 12 MONTHS	7 300	7 200	NA
APRIL 1970 TO 1975	18 300	20 100	NA
1965 TO MARCH 1970	4 900	6 300	10 900
1960 TO 1964	3 600	4 100	4 300
1950 TO 1959	3 700	3 700	4 100
1949 OR EARLIER	2 300	2 900	3 100
RENTER OCCUPIED	24 300	17 700	14 300
1976 OR LATER	16 900	-	NA
MOVED IN WITHIN PAST 12 MONTHS	12 900	9 200	NA
APRIL 1970 TO 1975	5 500	14 400	NA
1965 TO MARCH 1970	600	1 200	10 700
1960 TO 1964	300	600	1 600
1950 TO 1959	800	1 200	1 000
1949 OR EARLIER	200	400	900
HEAD'S PRINCIPAL MEANS OF TRANSPORTATION TO WORK[1]			
OWNER OCCUPIED	37 500	NA	NA
DRIVES SELF	31 500	NA	NA
CARPOOL	5 000	NA	NA
MASS TRANSPORTATION	200	NA	NA
BICYCLE OR MOTORCYCLE	-	NA	NA
TAXICAB	-	NA	NA
WALKS ONLY	200	NA	NA
OTHER MEANS	-	NA	NA
WORKS AT HOME	500	NA	NA
NOT REPORTED	200	NA	
RENTER OCCUPIED	20 400	NA	NA
DRIVES SELF	14 200	NA	NA
CARPOOL	4 100	NA	NA
MASS TRANSPORTATION	400	NA	NA
BICYCLE OR MOTORCYCLE	300	NA	NA
TAXICAB	100	NA	NA
WALKS ONLY	900	NA	NA
OTHER MEANS	-	NA	NA
WORKS AT HOME	400	NA	NA
NOT REPORTED	100	NA	
DISTANCE FROM HOME TO WORK[1]			
OWNER OCCUPIED	37 500	NA	NA
LESS THAN 1 MILE	1 200	NA	NA
1 TO 4 MILES	5 300	NA	NA
5 TO 9 MILES	5 600	NA	NA
10 TO 29 MILES	17 600	NA	NA
30 TO 49 MILES	1 100	NA	NA
50 MILES OR MORE	100	NA	NA
WORKS AT HOME	500	NA	NA
NO FIXED PLACE OF WORK	4 200	NA	NA
NOT REPORTED	2 000	NA	NA
MEDIAN	13.8	NA	NA
RENTER OCCUPIED	20 400	NA	NA
LESS THAN 1 MILE	1 800	NA	NA
1 TO 4 MILES	5 100	NA	NA
5 TO 9 MILES	3 300	NA	NA
10 TO 29 MILES	6 500	NA	NA
30 TO 49 MILES	200	NA	NA
50 MILES OR MORE	100	NA	NA
WORKS AT HOME	400	NA	NA
NO FIXED PLACE OF WORK	2 800	NA	NA
NOT REPORTED	400	NA	NA
MEDIAN	7.5	NA	NA
TRAVEL TIME FROM HOME TO WORK[1]			
OWNER OCCUPIED	37 500	NA	NA
LESS THAN 15 MINUTES	6 800	NA	NA
15 TO 29 MINUTES	13 000	NA	NA
30 TO 44 MINUTES	8 800	NA	NA
45 TO 59 MINUTES	2 900	NA	NA
1 HOUR TO 1 HOUR AND 29 MINUTES	400	NA	NA
1 HOUR AND 30 MINUTES OR MORE	-	NA	NA
WORKS AT HOME	500	NA	NA
NO FIXED PLACE OF WORK	4 200	NA	NA
NOT REPORTED	1 000	NA	NA
MEDIAN	26	NA	NA
RENTER OCCUPIED	20 400	NA	NA
LESS THAN 15 MINUTES	6 600	NA	NA
15 TO 29 MINUTES	6 300	NA	NA
30 TO 44 MINUTES	3 300	NA	NA
45 TO 59 MINUTES	600	NA	NA
1 HOUR TO 1 HOUR AND 29 MINUTES	300	NA	NA
1 HOUR AND 30 MINUTES OR MORE	-	NA	NA
WORKS AT HOME	400	NA	NA
NO FIXED PLACE OF WORK	2 800	NA	NA
NOT REPORTED	200	NA	NA
MEDIAN	19	NA	NA

STANDARD METROPOLITAN STATISTICAL AREA MEMPHIS, TENN.-ARK. NOT IN CENTRAL CITY	TOTAL 1977	TOTAL 1974	TOTAL 1970
HEATING EQUIPMENT			
ALL YEAR-ROUND HOUSING UNITS	74 000	61 000	38 900
WARM-AIR FURNACE	55 700	42 300	16 900
HEAT PUMP	1 200	NA	NA
STEAM OR HOT WATER	200	200	500
BUILT-IN ELECTRIC UNITS	1 900	1 700	2 600
FLOOR, WALL, OR PIPELESS FURNACE	4 400	5 500	3 700
ROOM HEATERS WITH FLUE	2 900	3 200	5 900
ROOM HEATERS WITHOUT FLUE	4 500	4 900	3 900
FIREPLACES, STOVES, OR PORTABLE HEATERS	2 900	2 200	5 000
NONE	300	800	400
OWNER OCCUPIED	44 100	37 200	22 500
WARM-AIR FURNACE	35 200	28 200	13 000
HEAT PUMP	900	NA	NA
STEAM OR HOT WATER	200	200	300
BUILT-IN ELECTRIC UNITS	600	400	1 100
FLOOR, WALL, OR PIPELESS FURNACE	2 400	3 400	2 100
ROOM HEATERS WITH FLUE	1 600	1 800	3 100
ROOM HEATERS WITHOUT FLUE	2 100	2 400	1 600
FIREPLACES, STOVES, OR PORTABLE HEATERS	1 200	800	1 300
NONE	-	-	-
RENTER OCCUPIED	24 300	17 700	14 300
WARM-AIR FURNACE	16 200	9 400	3 100
HEAT PUMP	100	NA	NA
STEAM OR HOT WATER	-	100	200
BUILT-IN ELECTRIC UNITS	1 000	1 100	1 400
FLOOR, WALL, OR PIPELESS FURNACE	1 900	2 000	1 400
ROOM HEATERS WITH FLUE	1 200	1 300	2 500
ROOM HEATERS WITHOUT FLUE	2 200	2 300	2 000
FIREPLACES, STOVES, OR PORTABLE HEATERS	1 500	1 400	3 300
NONE	100	100	300
ALL YEAR-ROUND HOUSING UNITS	74 000	61 000	38 900
AIR CONDITIONING			
ROOM UNIT(S)	17 300	17 700	14 400
CENTRAL SYSTEM	48 200	33 300	10 400
NONE	8 500	9 900	14 100
ELEVATOR IN STRUCTURE			
4 FLOORS OR MORE	-	-	-
WITH ELEVATOR	-	-	-
WALKUP	-	-	-
1 TO 3 FLOORS	74 000	61 000	38 900
BASEMENT			
WITH BASEMENT	1 600	1 300	NA
NO BASEMENT	72 500	59 700	NA
SOURCE OF WATER			
PUBLIC SYSTEM OR PRIVATE COMPANY	71 300	56 600	31 000
INDIVIDUAL WELL	2 500	3 800	6 000
DRILLED	2 000	NA	NA
DUG	200	NA	NA
NOT REPORTED	300	NA	NA
OTHER	200	600	1 900
SEWAGE DISPOSAL			
PUBLIC SEWER	62 300	48 400	23 100
SEPTIC TANK OR CESSPOOL	9 600	9 600	8 800
OTHER	2 100	3 000	7 000
ALL OCCUPIED HOUSING UNITS	68 400	54 900	36 700
TELEPHONE AVAILABLE			
YES	62 800	NA	28 500
NO	5 600	NA	8 300
AUTOMOBILES AND TRUCKS AVAILABLE			
AUTOMOBILES:			
1	30 400	23 000	16 200
2	25 300	21 000	12 000
3 OR MORE	5 800	3 800	2 200
NONE	7 000	7 100	6 300
TRUCKS:			
1	17 800	12 900	NA
2 OR MORE	1 400	1 500	NA
NONE	49 200	40 500	NA
OWNED SECOND HOME			
YES	2 200	1 300	1 100
NO	66 200	53 600	35 800

[1]LIMITED TO HEADS WHO REPORTED HAVING A JOB THE WEEK PRIOR TO ENUMERATION.

TABLE C-1. CHARACTERISTICS OF THE HOUSING INVENTORY: 1977, 1974, AND 1970--CONTINUED

(DATA BASED ON SAMPLE, SEE TEXT. FOR MINIMUM BASE FOR DERIVED FIGURES (PERCENT, MEDIAN, ETC.) AND MEANING OF SYMBOLS, SEE TEXT)

STANDARD METROPOLITAN STATISTICAL AREA MEMPHIS, TENN.-ARK. NOT IN CENTRAL CITY	TOTAL		
	1977	1974	1970
ALL OCCUPIED HOUSING UNITS--CON.			
HOUSE HEATING FUEL			
UTILITY GAS	42 000	36 100	22 800
BOTTLED, TANK, OR LP GAS	5 600	5 500	5 400
FUEL OIL, KEROSENE, ETC.	500	500	1 100
ELECTRICITY	18 500	10 800	4 300
COAL OR COKE	200	200	600
WOOD	1 600	1 600	2 500
OTHER FUEL	-	-	-
NONE	100	100	300
COOKING FUEL			
UTILITY GAS	16 000	15 100	12 800
BOTTLED, TANK, OR LP GAS	4 600	4 600	6 000
ELECTRICITY	47 700	34 900	15 900
FUEL OIL, KEROSENE, ETC.	-	-	-
COAL OR COKE	-	-	100
WOOD	200	400	2 000
OTHER FUEL	-	-	100
NONE	-	-	100
ALL OCCUPIED 1-FAMILY HOMES AND MOBILE HOMES OR TRAILERS	53 800	NA	NA
STORM WINDOWS OR OTHER PROTECTIVE WINDOW COVERING			
ALL WINDOWS COVERED	14 500	NA	NA
SOME WINDOWS COVERED	4 600	NA	NA
NO WINDOWS COVERED	33 800	NA	NA
NOT REPORTED	900	NA	NA
STORM DOORS			
ALL DOORS COVERED	17 000	NA	NA
SOME DOORS COVERED	14 600	NA	NA
NO DOORS COVERED	21 400	NA	NA
NOT REPORTED	800	NA	NA
ATTIC OR ROOF INSULATION			
YES	42 900	NA	NA
NO	6 600	NA	NA
DON'T KNOW	3 300	NA	NA
NOT REPORTED	1 000	NA	NA

TABLE C-2. FINANCIAL CHARACTERISTICS OF THE HOUSING INVENTORY: 1977, 1974, AND 1970

(DATA BASED ON SAMPLE, SEE TEXT. FOR MINIMUM BASE FOR DERIVED FIGURES (PERCENT, MEDIAN, ETC.) AND MEANING OF SYMBOLS, SEE TEXT)

STANDARD METROPOLITAN STATISTICAL AREA MEMPHIS, TENN.-ARK. NOT IN CENTRAL CITY	TOTAL 1977	TOTAL 1974	TOTAL 1970
ALL OCCUPIED HOUSING UNITS	68 400	54 900	36 700
INCOME[1]			
OWNER OCCUPIED	44 100	37 200	22 500
LESS THAN $3,000	1 600	2 500	3 800
$3,000 TO $4,999	1 900	2 300	1 900
$5,000 TO $6,999	1 800	2 200	2 200
$7,000 TO $7,999	1 000	1 100	3 900
$8,000 TO $8,999	1 100	2 100	
$9,000 TO $9,999	1 300	900	
$10,000 TO $12,499	3 500	4 600	6 200
$12,500 TO $14,999	3 200	2 400	
$15,000 TO $17,499	4 000	3 900	3 500
$17,500 TO $19,999	4 100	3 000	
$20,000 TO $24,999	6 700	4 900	
$25,000 TO $29,999	5 300	3 300	1 000
$30,000 TO $34,999	3 400	1 800	
$35,000 TO $49,999	3 400	1 200	
$50,000 OR MORE	1 800	800	
MEDIAN	19100	15200	9600
RENTER OCCUPIED	24 300	17 700	14 300
LESS THAN $3,000	2 400	2 900	5 300
$3,000 TO $4,999	2 300	1 100	2 500
$5,000 TO $6,999	3 600	2 400	2 400
$7,000 TO $7,999	1 200	1 300	2 200
$8,000 TO $8,999	1 200	1 600	
$9,000 TO $9,999	1 400	1 100	
$10,000 TO $12,499	3 400	2 000	1 400
$12,500 TO $14,999	2 300	1 600	
$15,000 TO $17,499	1 800	1 300	
$17,500 TO $19,999	1 700	800	400
$20,000 TO $24,999	1 500	600	
$25,000 TO $29,999	800	400	
$30,000 TO $34,999	500	400	-
$35,000 TO $49,999	100	100	
$50,000 OR MORE	200	100	
MEDIAN	10100	8700	4500
SPECIFIED OWNER OCCUPIED[2]	38 200	31 800	18 700
VALUE			
LESS THAN $5,000	300	1 100	1 700
$5,000 TO $9,999	800	1 400	2 900
$10,000 TO $12,499	300	800	1 700
$12,500 TO $14,999	400	1 200	1 700
$15,000 TO $17,499	1 200	1 600	1 900
$17,500 TO $19,999	800	1 400	1 900
$20,000 TO $24,999	3 100	4 500	2 800
$25,000 TO $29,999	3 300	3 900	2 700
$30,000 TO $34,999	4 000	3 300	1 100
$35,000 TO $39,999	5 400	2 200	
$40,000 TO $49,999	7 600	4 500	
$50,000 TO $59,999	3 700	2 600	300
$60,000 TO $74,999	4 600	3 300	
$75,000 OR MORE	2 500	-	
MEDIAN	39400	30000	16800
VALUE-INCOME RATIO			
LESS THAN 1.5	8 800	8 200	6 800
1.5 TO 1.9	10 300	6 600	3 700
2.0 TO 2.4	6 200	6 300	2 700
2.5 TO 2.9	4 200	3 600	1 500
3.0 TO 3.9	3 600	3 200	1 300
4.0 TO 4.9	900	1 300	2 300
5.0 OR MORE	4 000	2 500	
NOT COMPUTED	100	100	300
MEDIAN	2.0	2.1	1.8
MORTGAGE INSURANCE			
UNITS WITH MORTGAGE OR SIMILAR DEBT	31 700	24 300	NA
INSURED BY FHA, VA, OR FARMERS HOME ADMINISTRATION	14 700	NA	NA
NOT INSURED OR INSURED BY PRIVATE MORTGAGE INSURANCE[3]	10 900	NA	NA
DON'T KNOW	4 300	NA	NA
NOT REPORTED	1 900	NA	NA
UNITS OWNED FREE AND CLEAR	6 400	7 500	NA
REAL ESTATE TAXES LAST YEAR			
LESS THAN $100	3 000	NA	NA
$100 TO $199	3 100	NA	NA
$200 TO $299	1 700	NA	NA
$300 TO $349	1 100	NA	NA
$350 TO $399	1 600	NA	NA
$400 TO $499	2 600	NA	NA
$500 TO $599	1 300	NA	NA
$600 TO $699	1 400	NA	NA
$700 TO $799	900	NA	NA
$800 TO $999	900	NA	NA
$1,000 TO $1,499	600	NA	NA
$1,500 OR MORE	300	NA	NA
NOT REPORTED	19 800	NA	NA
MEDIAN	360	NA	NA

STANDARD METROPOLITAN STATISTICAL AREA MEMPHIS, TENN.-ARK. NOT IN CENTRAL CITY	TOTAL 1977	TOTAL 1974	TOTAL 1970
SPECIFIED OWNER OCCUPIED[2]--CON.			
SELECTED MONTHLY HOUSING COSTS[4]			
UNITS WITH A MORTGAGE	31 700	NA	NA
LESS THAN $100	100	NA	NA
$100 TO $119	400	NA	NA
$120 TO $149	1 400	NA	NA
$150 TO $174	1 200	NA	NA
$175 TO $199	2 000	NA	NA
$200 TO $224	2 100	NA	NA
$225 TO $249	1 400	NA	NA
$250 TO $274	3 100	NA	NA
$275 TO $299	2 000	NA	NA
$300 TO $349	3 000	NA	NA
$350 TO $399	3 300	NA	NA
$400 TO $499	5 400	NA	NA
$500 OR MORE	2 600	NA	NA
NOT REPORTED	3 700	NA	NA
MEDIAN	306	NA	NA
UNITS OWNED FREE AND CLEAR	6 400	NA	NA
LESS THAN $50	600	NA	NA
$50 TO $69	700	NA	NA
$70 TO $79	500	NA	NA
$80 TO $89	400	NA	NA
$90 TO $99	500	NA	NA
$100 TO $119	500	NA	NA
$120 TO $149	600	NA	NA
$150 TO $199	400	NA	NA
$200 OR MORE	100	NA	NA
NOT REPORTED	2 000	NA	NA
MEDIAN	87	NA	NA
SELECTED MONTHLY HOUSING COSTS AS PERCENTAGE OF INCOME[4]			
UNITS WITH A MORTGAGE	31 700	NA	NA
LESS THAN 5 PERCENT	400	NA	NA
5 TO 9 PERCENT	1 600	NA	NA
10 TO 14 PERCENT	7 000	NA	NA
15 TO 19 PERCENT	6 800	NA	NA
20 TO 24 PERCENT	5 500	NA	NA
25 TO 29 PERCENT	3 300	NA	NA
30 TO 34 PERCENT	900	NA	NA
35 TO 39 PERCENT	400	NA	NA
40 TO 49 PERCENT	900	NA	NA
50 PERCENT OR MORE	1 000	NA	NA
NOT COMPUTED	100	NA	NA
NOT REPORTED	3 700	NA	NA
MEDIAN	19	NA	NA
UNITS OWNED FREE AND CLEAR	6 400	NA	NA
LESS THAN 5 PERCENT	500	NA	NA
5 TO 9 PERCENT	1 600	NA	NA
10 TO 14 PERCENT	600	NA	NA
15 TO 19 PERCENT	800	NA	NA
20 TO 24 PERCENT	200	NA	NA
25 TO 29 PERCENT	100	NA	NA
30 TO 34 PERCENT	100	NA	NA
35 TO 39 PERCENT	100	NA	NA
40 TO 49 PERCENT	300	NA	NA
50 PERCENT OR MORE	200	NA	NA
NOT COMPUTED	100	NA	NA
NOT REPORTED	2 000	NA	NA
MEDIAN	11	NA	NA
ACQUISITION OF PROPERTY			
PLACED OR ASSUMED A MORTGAGE	34 500	NA	NA
ACQUIRED THROUGH INHERITANCE OR GIFT	600	NA	NA
PAID ALL CASH	2 300	NA	NA
ACQUIRED IN OTHER MANNER	400	NA	NA
NOT REPORTED	300	NA	NA
ALTERATIONS AND REPAIRS DURING LAST 12 MONTHS			
NO ALTERATIONS OR REPAIRS	10 400	NA	NA
ALTERATIONS AND REPAIRS COSTING LESS THAN $200[3]	17 100	NA	NA
ADDITIONS	400	NA	NA
ALTERATIONS	5 000	NA	NA
REPLACEMENTS	2 200	NA	NA
REPAIRS	12 800	NA	NA
ALTERATIONS AND REPAIRS COSTING $200 OR MORE[3]	15 600	NA	NA
ADDITIONS	2 400	NA	NA
ALTERATIONS	7 500	NA	NA
REPLACEMENTS	3 800	NA	NA
REPAIRS	8 100	NA	NA
NOT REPORTED	600	NA	NA
PLANS FOR IMPROVEMENTS DURING NEXT 12 MONTHS			
NONE PLANNED	15 300	NA	NA
SOME PLANNED	19 200	NA	NA
COSTING LESS THAN $200	4 900	NA	NA
COSTING $200 OR MORE	13 200	NA	NA
DON'T KNOW	600	NA	NA
NOT REPORTED	300	NA	NA
DON'T KNOW	3 100	NA	NA
NOT REPORTED	500	NA	NA

[1]INCOME OF FAMILIES AND PRIMARY INDIVIDUALS IN 12 MONTHS PRECEDING DATE OF ENUMERATION; SEE TEXT. [2]LIMITED TO 1-FAMILY HOMES ON LESS THAN 10 ACRES AND NO BUSINESS ON PROPERTY. [3]DATA ARE NOT SEPARABLE. [4]SUM OF PAYMENTS FOR REAL ESTATE TAXES, PROPERTY INSURANCE, UTILITIES, FUEL, WATER, GARBAGE AND TRASH COLLECTION, AND MORTGAGE AT TIME OF ENUMERATION. [5]COMPONENTS MAY NOT ADD TO TOTAL BECAUSE MORE THAN ONE IMPROVEMENT WAS MADE.

TABLE C-2. FINANCIAL CHARACTERISTICS OF THE HOUSING INVENTORY: 1977, 1974, AND 1970--CONTINUED

(DATA BASED ON SAMPLE, SEE TEXT. FOR MINIMUM BASE FOR DERIVED FIGURES (PERCENT, MEDIAN, ETC.) AND MEANING OF SYMBOLS, SEE TEXT)

STANDARD METROPOLITAN STATISTICAL AREA MEMPHIS, TENN.-ARK. NOT IN CENTRAL CITY	TOTAL		
	1977	1974	1970
GROSS RENT			
SPECIFIED RENTER OCCUPIED[1]	23 400	17 000	11 200
LESS THAN $50	600	700	1 800
$50 TO $59	500	800	600
$60 TO $69	600	400	600
$70 TO $79	300	700	700
$80 TO $99	1 100	1 300	1 600
$100 TO $124	2 000	2 100	2 600
$125 TO $149	1 800	1 200	
$150 TO $174	1 400	1 800	600
$175 TO $199	3 000	2 100	
$200 TO $224	4 500	1 400	
$225 TO $249	2 300	1 100	200
$250 TO $274	1 500	600	
$275 TO $299	1 300	200	
$300 TO $349	500	-	-
$350 TO $499	600	200	
$500 OR MORE	100	-	
NO CASH RENT	1 300	2 400	2 400
MEDIAN	197	152	89
NONSUBSIDIZED RENTER OCCUPIED[2]	20 000	11 600	NA
LESS THAN $50	400	500	NA
$50 TO $59	400	700	NA
$60 TO $69	400	200	NA
$70 TO $79	200	400	NA
$80 TO $99	1 000	600	NA
$100 TO $124	1 300	1 200	NA
$125 TO $149	1 200	700	NA
$150 TO $174	1 000	1 600	NA
$175 TO $199	2 400	2 100	NA
$200 TO $224	4 400	1 400	NA
$225 TO $249	2 300	1 100	NA
$250 TO $274	1 500	600	NA
$275 TO $299	1 200	200	NA
$300 TO $349	500	-	NA
$350 TO $499	600	200	NA
$500 OR MORE	100	-	NA
NO CASH RENT	1 200	-	NA
MEDIAN	207	172	NA

STANDARD METROPOLITAN STATISTICAL AREA MEMPHIS, TENN.-ARK. NOT IN CENTRAL CITY	TOTAL		
	1977	1974	1970
GROSS RENT AS PERCENTAGE OF INCOME			
SPECIFIED RENTER OCCUPIED[1]	23 400	17 000	11 200
LESS THAN 10 PERCENT	1 000	1 200	600
10 TO 14 PERCENT	3 400	3 200	1 500
15 TO 19 PERCENT	5 400	3 300	1 700
20 TO 24 PERCENT	3 800	2 700	1 200
25 TO 29 PERCENT	2 400	1 400	1 500
30 TO 34 PERCENT	1 600	700	
35 TO 39 PERCENT	1 200	600	
40 TO 49 PERCENT	1 200	600	2 100
50 PERCENT OR MORE	2 100	1 000	
NOT COMPUTED	1 300	2 400	2 600
MEDIAN	22	19	23
NONSUBSIDIZED RENTER OCCUPIED[2]	20 000	11 600	NA
LESS THAN 10 PERCENT	1 000	1 100	NA
10 TO 14 PERCENT	3 200	2 400	NA
15 TO 19 PERCENT	4 400	2 500	NA
20 TO 24 PERCENT	2 600	2 300	NA
25 TO 29 PERCENT	2 300	900	NA
30 TO 34 PERCENT	1 400	600	NA
35 TO 39 PERCENT	1 100	500	NA
40 TO 49 PERCENT	1 000	500	NA
50 PERCENT OR MORE	1 700	800	NA
NOT COMPUTED	1 300	-	NA
MEDIAN	21	20	NA
CONTRACT RENT			
SPECIFIED RENTER OCCUPIED[1]	23 400	17 000	11 200
LESS THAN $50	2 100	2 100	3 300
$50 TO $59	400	600	700
$60 TO $69	1 000	900	1 000
$70 TO $79	1 500	900	700
$80 TO $99	800	1 100	1 000
$100 TO $119	1 700	1 200	900
$120 TO $149	2 200	1 300	900
$150 TO $174	2 900	2 900	300
$175 TO $199	4 900	1 900	
$200 TO $249	3 300	1 300	100
$250 TO $299	900	100	
$300 OR MORE	500	200	-
NO CASH RENT	1 300	2 400	2 400
MEDIAN	162	131	64

[1]EXCLUDES 1-FAMILY HOMES ON 10 ACRES OR MORE.
[2]EXCLUDES 1-FAMILY HOMES ON 10 ACRES OR MORE, MOBILE HOMES OR TRAILERS, HOUSING UNITS IN PUBLIC HOUSING PROJECTS, AND HOUSING UNITS WITH GOVERNMENT RENT SUBSIDIES; INCLUDES UNITS WHERE THE SUBSIDIZED/NONSUBSIDIZED STATUS WAS NOT REPORTED.

TABLE C-3. SELECTED HOUSING CHARACTERISTICS OF NEW CONSTRUCTION UNITS: 1977

(DATA BASED ON SAMPLE, SEE TEXT. RESTRICTED TO UNITS BUILT SINCE THE 1974-1975 SURVEY. FOR MINIMUM BASE FOR DERIVED FIGURES (PERCENT, MEDIAN, ETC.) AND MEANING OF SYMBOLS, SEE TEXT)

STANDARD METROPOLITAN STATISTICAL AREA MEMPHIS, TENN.-ARK. NOT IN CENTRAL CITY	TOTAL
ALL HOUSING UNITS	13 900
VACANT--SEASONAL AND MIGRATORY	-
TENURE, RACE, AND VACANCY STATUS	
ALL YEAR-ROUND HOUSING UNITS	13 900
OCCUPIED	11 700
OWNER OCCUPIED	8 300
PERCENT OF ALL OCCUPIED	70.6
COOPERATIVE OR CONDOMINIUM	300
WHITE	7 500
BLACK	700
RENTER OCCUPIED	3 400
WHITE	3 000
BLACK	500
VACANT YEAR-ROUND	2 200
FOR SALE ONLY	1 100
COOPERATIVE OR CONDOMINIUM	300
FOR RENT	600
OTHER VACANT	500
UNITS IN STRUCTURE	
ALL YEAR-ROUND HOUSING UNITS	13 900
1	9 400
2 TO 4	900
5 OR MORE	3 200
MOBILE HOME OR TRAILER	300
OWNER OCCUPIED	8 300
1	7 900
2 TO 4	-
5 OR MORE	100
MOBILE HOME OR TRAILER	300
RENTER OCCUPIED	3 400
1	100
2 TO 4	900
5 TO 9	1 100
10 TO 19	1 100
20 TO 49	300
50 OR MORE	-
MOBILE HOME OR TRAILER	-
PLUMBING FACILITIES	
ALL YEAR-ROUND HOUSING UNITS	13 900
WITH ALL PLUMBING FACILITIES	13 900
LACKING SOME OR ALL PLUMBING FACILITIES	-
OWNER OCCUPIED	8 300
WITH ALL PLUMBING FACILITIES	8 300
LACKING SOME OR ALL PLUMBING FACILITIES	-
RENTER OCCUPIED	3 400
WITH ALL PLUMBING FACILITIES	3 400
LACKING SOME OR ALL PLUMBING FACILITIES	-
COMPLETE BATHROOMS	
ALL YEAR-ROUND HOUSING UNITS	13 900
1	2 500
1 AND ONE-HALF	2 500
2 OR MORE	8 800
ALSO USED BY ANOTHER HOUSEHOLD	-
NONE	-
OWNER OCCUPIED	8 300
1	400
1 AND ONE-HALF	700
2 OR MORE	7 200
ALSO USED BY ANOTHER HOUSEHOLD	-
NONE	-
RENTER OCCUPIED	3 400
1	1 900
1 AND ONE-HALF	1 300
2 OR MORE	300
ALSO USED BY ANOTHER HOUSEHOLD	-
NONE	-

STANDARD METROPOLITAN STATISTICAL AREA MEMPHIS, TENN.-ARK. NOT IN CENTRAL CITY	TOTAL
ROOMS	
ALL YEAR-ROUND HOUSING UNITS	13 900
1 AND 2 ROOMS	-
3 ROOMS	600
4 ROOMS	2 900
5 ROOMS	3 200
6 ROOMS	2 600
7 ROOMS OR MORE	4 500
MEDIAN	5.6
OWNER OCCUPIED	8 300
1 AND 2 ROOMS	-
3 ROOMS	-
4 ROOMS	300
5 ROOMS	1 700
6 ROOMS	2 200
7 ROOMS OR MORE	4 000
MEDIAN	6.4
RENTER OCCUPIED	3 400
1 AND 2 ROOMS	-
3 ROOMS	600
4 ROOMS	2 200
5 ROOMS	600
6 ROOMS	100
7 ROOMS OR MORE	-
MEDIAN	4.0
BEDROOMS	
ALL YEAR-ROUND HOUSING UNITS	13 900
NONE	-
1	900
2	3 600
3	6 500
4 OR MORE	2 900
OWNER OCCUPIED	8 300
NONE AND 1	-
2	500
3	5 100
4 OR MORE	2 600
RENTER OCCUPIED	3 400
NONE	-
1	900
2	2 400
3 OR MORE	200
ALL OCCUPIED HOUSING UNITS	11 700
PERSONS	
OWNER OCCUPIED	8 300
1 PERSON	100
2 PERSONS	1 800
3 PERSONS	2 300
4 PERSONS	2 600
5 PERSONS	1 000
6 PERSONS	300
7 PERSONS OR MORE	100
MEDIAN	3.5
RENTER OCCUPIED	3 400
1 PERSON	1 500
2 PERSONS	1 100
3 PERSONS	500
4 PERSONS	200
5 PERSONS	100
6 PERSONS	100
7 PERSONS OR MORE	-
MEDIAN	1.7
PERSONS PER ROOM	
OWNER OCCUPIED	8 300
0.50 OR LESS	4 700
0.51 TO 1.00	3 500
1.01 TO 1.50	-
1.51 OR MORE	100

TABLE C-3. SELECTED HOUSING CHARACTERISTICS OF NEW CONSTRUCTION UNITS: 1977--CONTINUED

(DATA BASED ON SAMPLE, SEE TEXT. RESTRICTED TO UNITS BUILT SINCE THE 1974-1975 SURVEY. FOR MINIMUM BASE FOR DERIVED FIGURES (PERCENT, MEDIAN, ETC.) AND MEANING OF SYMBOLS, SEE TEXT)

STANDARD METROPOLITAN STATISTICAL AREA MEMPHIS, TENN.-ARK. NOT IN CENTRAL CITY	TOTAL
ALL OCCUPIED HOUSING UNITS--CONTINUED	
PERSONS PER ROOM--CONTINUED	
RENTER OCCUPIED	3 400
0.50 OR LESS	2 600
0.51 TO 1.00	800
1.01 TO 1.50	100
1.51 OR MORE	-
HOUSEHOLD COMPOSITION BY AGE OF HEAD	
OWNER OCCUPIED	8 300
2-OR-MORE-PERSON HOUSEHOLDS	8 200
MALE HEAD, WIFE PRESENT, NO NONRELATIVES	7 900
UNDER 25 YEARS	300
25 TO 29 YEARS	1 700
30 TO 34 YEARS	2 200
35 TO 44 YEARS	2 400
45 TO 64 YEARS	1 300
65 YEARS AND OVER	-
OTHER MALE HEAD	300
UNDER 45 YEARS	200
45 TO 64 YEARS	100
65 YEARS AND OVER	-
FEMALE HEAD	100
UNDER 45 YEARS	100
45 TO 64 YEARS	-
65 YEARS AND OVER	-
1-PERSON HOUSEHOLDS	100
MALE HEAD	-
UNDER 45 YEARS	-
45 TO 64 YEARS	-
65 YEARS AND OVER	-
FEMALE HEAD	100
UNDER 45 YEARS	100
45 TO 64 YEARS	-
65 YEARS AND OVER	-
RENTER OCCUPIED	3 400
2-OR-MORE-PERSON HOUSEHOLDS	2 000
MALE HEAD, WIFE PRESENT, NO NONRELATIVES	1 300
UNDER 25 YEARS	400
25 TO 29 YEARS	500
30 TO 34 YEARS	200
35 TO 44 YEARS	300
45 TO 64 YEARS	-
65 YEARS AND OVER	-
OTHER MALE HEAD	100
UNDER 45 YEARS	100
45 TO 64 YEARS	-
65 YEARS AND OVER	-
FEMALE HEAD	500
UNDER 45 YEARS	300
45 TO 64 YEARS	100
65 YEARS AND OVER	-
1-PERSON HOUSEHOLDS	1 500
MALE HEAD	700
UNDER 45 YEARS	700
45 TO 64 YEARS	-
65 YEARS AND OVER	-
FEMALE HEAD	700
UNDER 45 YEARS	600
45 TO 64 YEARS	-
65 YEARS AND OVER	100
OWN CHILDREN UNDER 18 YEARS OLD BY AGE GROUP	
OWNER OCCUPIED	8 300
NO OWN CHILDREN UNDER 18 YEARS	2 400
WITH OWN CHILDREN UNDER 18 YEARS	5 900
UNDER 6 YEARS ONLY	1 500
1	1 000
2	500
3 OR MORE	-
6 TO 17 YEARS ONLY	3 000
1	1 500
2	500
3 OR MORE	900
BOTH AGE GROUPS	1 500
2	1 200
3 OR MORE	300

STANDARD METROPOLITAN STATISTICAL AREA MEMPHIS, TENN.-ARK. NOT IN CENTRAL CITY	TOTAL
ALL OCCUPIED HOUSING UNITS--CONTINUED	
OWN CHILDREN UNDER 18 YEARS OLD BY AGE GROUP--CONTINUED	
RENTER OCCUPIED	3 400
NO OWN CHILDREN UNDER 18 YEARS	2 500
WITH OWN CHILDREN UNDER 18 YEARS	900
UNDER 6 YEARS ONLY	600
1	500
2	100
3 OR MORE	-
6 TO 17 YEARS ONLY	200
1	100
2	100
3 OR MORE	-
BOTH AGE GROUPS	100
2	-
3 OR MORE	100
YEARS OF SCHOOL COMPLETED BY HEAD	
OWNER OCCUPIED	8 300
NO SCHOOL YEARS COMPLETED	-
ELEMENTARY: LESS THAN 8 YEARS	500
8 YEARS	100
HIGH SCHOOL: 1 TO 3 YEARS	500
4 YEARS	2 400
COLLEGE: 1 TO 3 YEARS	2 000
4 YEARS OR MORE	2 700
MEDIAN	14.0
RENTER OCCUPIED	3 400
NO SCHOOL YEARS COMPLETED	-
ELEMENTARY: LESS THAN 8 YEARS	-
8 YEARS	100
HIGH SCHOOL: 1 TO 3 YEARS	500
4 YEARS	900
COLLEGE: 1 TO 3 YEARS	1 000
4 YEARS OR MORE	900
MEDIAN	13.3
INCOME[1]	
OWNER OCCUPIED	8 300
LESS THAN $3,000	-
$3,000 TO $4,999	100
$5,000 TO $6,999	100
$7,000 TO $7,999	100
$8,000 TO $8,999	-
$9,000 TO $9,999	100
$10,000 TO $12,499	400
$12,500 TO $14,999	500
$15,000 TO $17,499	1 100
$17,500 TO $19,999	1 000
$20,000 TO $24,999	1 100
$25,000 TO $29,999	1 900
$30,000 TO $34,999	800
$35,000 TO $49,999	500
$50,000 OR MORE	500
MEDIAN	23200
RENTER OCCUPIED	3 400
LESS THAN $3,000	100
$3,000 TO $4,999	300
$5,000 TO $6,999	300
$7,000 TO $7,999	100
$8,000 TO $8,999	300
$9,000 TO $9,999	200
$10,000 TO $12,499	800
$12,500 TO $14,999	100
$15,000 TO $17,499	400
$17,500 TO $19,999	100
$20,000 TO $24,999	100
$25,000 TO $29,999	100
$30,000 TO $34,999	300
$35,000 TO $49,999	-
$50,000 OR MORE	100
MEDIAN	11100

[1]INCOME OF FAMILIES AND PRIMARY INDIVIDUALS IN 12 MONTHS PRECEDING DATE OF ENUMERATION; SEE TEXT.

TABLE C-3. SELECTED HOUSING CHARACTERISTICS OF NEW CONSTRUCTION UNITS: 1977--CONTINUED

(DATA BASED ON SAMPLE, SEE TEXT. RESTRICTED TO UNITS BUILT SINCE THE 1974-1975 SURVEY. FOR MINIMUM BASE FOR DERIVED FIGURES (PERCENT, MEDIAN, ETC.) AND MEANING OF SYMBOLS, SEE TEXT)

STANDARD METROPOLITAN STATISTICAL AREA MEMPHIS, TENN.-ARK. NOT IN CENTRAL CITY	TOTAL
SPECIFIED OWNER OCCUPIED[1]	7 300
VALUE	
LESS THAN $10,000	-
$10,000 TO $19,999	-
$20,000 TO $24,999	300
$25,000 TO $29,999	100
$30,000 TO $34,999	500
$35,000 TO $39,999	1 100
$40,000 TO $49,999	2 000
$50,000 TO $59,999	900
$60,000 TO $74,999	1 800
$75,000 OR MORE	500
MEDIAN	48000
VALUE-INCOME RATIO	
LESS THAN 1.5	1 100
1.5 TO 1.9	2 200
2.0 TO 2.4	1 500
2.5 TO 2.9	1 200
3.0 TO 3.9	800
4.0 TO 4.9	100
5.0 OR MORE	400
NOT COMPUTED	-
MORTGAGE INSURANCE	
UNITS WITH MORTGAGE OR SIMILAR DEBT	7 200
INSURED BY FHA, VA, OR FARMERS HOME ADMINISTRATION	3 400
NOT INSURED OR INSURED BY PRIVATE MORTGAGE INSURANCE[2]	2 700
DON'T KNOW	1 100
NOT REPORTED	100
UNITS OWNED FREE AND CLEAR	100
REAL ESTATE TAXES LAST YEAR	
LESS THAN $100	100
$100 TO $199	500
$200 TO $299	200
$300 TO $349	200
$350 TO $399	500
$400 TO $499	100
$500 TO $599	400
$600 TO $699	400
$700 TO $799	-
$800 TO $999	300
$1,000 TO $1,499	300
$1,500 OR MORE	100
NOT REPORTED	4 200
MEDIAN	404
SELECTED MONTHLY HOUSING COSTS[3]	
UNITS WITH A MORTGAGE	7 200
LESS THAN $100	-
$100 TO $119	-
$120 TO $149	-
$150 TO $174	-
$175 TO $199	-
$200 TO $224	200
$225 TO $249	-
$250 TO $274	100
$275 TO $299	200
$300 TO $349	900
$350 TO $399	900
$400 TO $499	2 800
$500 OR MORE	1 100
NOT REPORTED	900
MEDIAN	428
UNITS OWNED FREE AND CLEAR	100

STANDARD METROPOLITAN STATISTICAL AREA MEMPHIS, TENN.-ARK. NOT IN CENTRAL CITY	TOTAL
SPECIFIED OWNER OCCUPIED[1]--CONTINUED	
SELECTED MONTHLY HOUSING COSTS AS PERCENTAGE OF INCOME[3]	
UNITS WITH A MORTGAGE	7 200
LESS THAN 5 PERCENT	-
5 TO 9 PERCENT	-
10 TO 14 PERCENT	600
15 TO 19 PERCENT	1 500
20 TO 24 PERCENT	2 000
25 TO 29 PERCENT	900
30 TO 34 PERCENT	800
35 TO 39 PERCENT	-
40 TO 49 PERCENT	300
50 PERCENT OR MORE	200
NOT COMPUTED	-
NOT REPORTED	900
MEDIAN	23
UNITS OWNED FREE AND CLEAR	100
SPECIFIED RENTER OCCUPIED[4]	3 400
GROSS RENT	
LESS THAN $50	100
$50 TO $59	100
$60 TO $69	-
$70 TO $79	-
$80 TO $99	100
$100 TO $124	100
$125 TO $149	300
$150 TO $174	100
$175 TO $199	100
$200 TO $224	1 300
$225 TO $249	700
$250 TO $274	200
$275 TO $299	300
$300 TO $349	100
$350 TO $499	-
$500 OR MORE	-
NO CASH RENT	-
MEDIAN	215
GROSS RENT AS PERCENTAGE OF INCOME	
LESS THAN 10 PERCENT	300
10 TO 14 PERCENT	500
15 TO 19 PERCENT	700
20 TO 24 PERCENT	700
25 TO 29 PERCENT	600
30 TO 34 PERCENT	100
35 TO 39 PERCENT	100
40 TO 49 PERCENT	100
50 PERCENT OR MORE	200
NOT COMPUTED	100
MEDIAN	21
CONTRACT RENT	
CASH RENT	3 400
NO CASH RENT	-
MEDIAN	182
HEATING EQUIPMENT	
ALL YEAR-ROUND HOUSING UNITS	13 900
WARM-AIR FURNACE	13 100
HEAT PUMP	600
STEAM OR HOT WATER	-
BUILT-IN ELECTRIC UNITS	100
FLOOR, WALL, OR PIPELESS FURNACE	-
OTHER MEANS	100
NONE	-

[1]LIMITED TO 1-FAMILY HOMES ON LESS THAN 10 ACRES AND NO BUSINESS ON PROPERTY.
[2]DATA ARE NOT SEPARABLE.
[3]SUM OF PAYMENTS FOR REAL ESTATE TAXES, PROPERTY INSURANCE, UTILITIES, FUEL, WATER, GARBAGE AND TRASH COLLECTION, AND MORTGAGE AT TIME OF ENUMERATION.
[4]EXCLUDES 1-FAMILY HOMES ON 10 ACRES OR MORE.

TABLE C-3. SELECTED HOUSING CHARACTERISTICS OF NEW CONSTRUCTION UNITS: 1977--CONTINUED

(DATA BASED ON SAMPLE, SEE TEXT. RESTRICTED TO UNITS BUILT SINCE THE 1974-1975 SURVEY. FOR MINIMUM BASE FOR DERIVED FIGURES (PERCENT, MEDIAN, ETC.) AND MEANING OF SYMBOLS, SEE TEXT)

STANDARD METROPOLITAN STATISTICAL AREA MEMPHIS, TENN.-ARK. NOT IN CENTRAL CITY	TOTAL
HEATING EQUIPMENT--CONTINUED	
OWNER OCCUPIED	8 300
WARM-AIR FURNACE	7 900
HEAT PUMP	400
STEAM OR HOT WATER	-
BUILT-IN ELECTRIC UNITS	-
FLOOR, WALL, OR PIPELESS FURNACE	-
OTHER MEANS	-
NONE	-
RENTER OCCUPIED	3 400
WARM-AIR FURNACE	3 400
HEAT PUMP	-
STEAM OR HOT WATER	-
BUILT-IN ELECTRIC UNITS	100
FLOOR, WALL, OR PIPELESS FURNACE	-
OTHER MEANS	-
NONE	-
SELECTED EQUIPMENT	
ALL YEAR-ROUND HOUSING UNITS	13 900
WITH AIR CONDITIONING	13 600
ROOM UNIT(S)	400
CENTRAL SYSTEM	13 200
4 FLOORS OR MORE	-
WITH ELEVATOR IN STRUCTURE	-
WITH BASEMENT	200
WITH PUBLIC OR PRIVATE WATER SUPPLY	13 800
WITH SEWAGE DISPOSAL	13 900
PUBLIC SEWER	12 900
SEPTIC TANK OR CESSPOOL	1 000
ALL OCCUPIED HOUSING UNITS	11 700
AUTOMOBILES AND TRUCKS AVAILABLE	
AUTOMOBILES:	
1	4 500
2	5 700
3 OR MORE	1 100
NONE	500
TRUCKS:	
1	2 900
2 OR MORE	-
NONE	8 800

STANDARD METROPOLITAN STATISTICAL AREA MEMPHIS, TENN.-ARK. NOT IN CENTRAL CITY	TOTAL
ALL OCCUPIED HOUSING UNITS--CONTINUED	
OWNED SECOND HOME	
YES	200
NO	11 500
HOUSE HEATING FUEL	
UTILITY GAS	6 300
BOTTLED, TANK, OR LP GAS	300
FUEL OIL, KEROSENE, ETC	-
ELECTRICITY	5 100
COAL OR COKE	-
WOOD	-
OTHER FUEL	-
NONE	-
COOKING FUEL	
UTILITY GAS	900
BOTTLED, TANK, OR LP GAS	300
ELECTRICITY	10 600
FUEL OIL, KEROSENE, ETC	-
COAL OR COKE	-
WOOD	-
OTHER FUEL	-
NONE	-
ALL OCCUPIED 1-FAMILY HOMES AND MOBILE HOMES OR TRAILERS	8 300
STORM WINDOWS OR OTHER PROTECTIVE WINDOW COVERING	
ALL WINDOWS COVERED	2 700
SOME WINDOWS COVERED	200
NO WINDOWS COVERED	5 400
NOT REPORTED	-
STORM DOORS	
ALL DOORS COVERED	2 400
SOME DOORS COVERED	1 900
NO DOORS COVERED	4 000
NOT REPORTED	-
ATTIC OR ROOF INSULATION	
YES	8 300
NO	-
DON'T KNOW	-
NOT REPORTED	-

TABLE C-4. 1974 CHARACTERISTICS OF HOUSING UNITS REMOVED FROM THE INVENTORY: 1977

(DATA BASED ON SAMPLE, SEE TEXT. FOR MINIMUM BASE FOR DERIVED FIGURES (PERCENT,MEDIAN,ETC.) AND MEANING OF SYMBOLS, SEE TEXT)

STANDARD METROPOLITAN STATISTICAL AREA MEMPHIS, TENN.-ARK. NOT IN CENTRAL CITY	TOTAL
ALL HOUSING UNITS	2 500
VACANT--SEASONAL AND MIGRATORY	-
TENURE, RACE, AND VACANCY STATUS	
ALL YEAR-ROUND HOUSING UNITS	2 500
OCCUPIED	1 800
OWNER OCCUPIED	1 100
PERCENT OF ALL OCCUPIED	61.5
WHITE	900
BLACK	200
RENTER OCCUPIED	700
WHITE	200
BLACK	500
VACANT YEAR-ROUND	700
FOR SALE ONLY	400
FOR RENT	200
OTHER VACANT	200
UNITS IN STRUCTURE	
ALL YEAR-ROUND HOUSING UNITS[1]	2 500
1	2 300
2 TO 4	200
5 OR MORE	-
OWNER OCCUPIED[1]	1 100
1	1 100
2 TO 4	-
5 OR MORE	-
RENTER OCCUPIED[1]	700
1	600
2 TO 4	100
5 TO 9	-
10 TO 19	-
20 TO 49	-
50 OR MORE	-
YEAR STRUCTURE BUILT	
ALL YEAR-ROUND HOUSING UNITS	2 500
APRIL 1970 OR LATER	800
1965 TO MARCH 1970	400
1960 TO 1964	200
1950 TO 1959	300
1940 TO 1949	100
1939 OR EARLIER	700
OWNER OCCUPIED	1 100
APRIL 1970 OR LATER	500
1965 TO MARCH 1970	300
1960 TO 1964	100
1950 TO 1959	100
1940 TO 1949	-
1939 OR EARLIER	100
RENTER OCCUPIED	700
APRIL 1970 OR LATER	-
1965 TO MARCH 1970	-
1960 TO 1964	100
1950 TO 1959	200
1940 TO 1949	100
1939 OR EARLIER	400
PLUMBING FACILITIES	
ALL YEAR-ROUND HOUSING UNITS	2 500
WITH ALL PLUMBING FACILITIES	1 700
LACKING SOME OR ALL PLUMBING FACILITIES	800
OWNER OCCUPIED	1 100
WITH ALL PLUMBING FACILITIES	1 100
LACKING SOME OR ALL PLUMBING FACILITIES	100
RENTER OCCUPIED	700
WITH ALL PLUMBING FACILITIES	200
LACKING SOME OR ALL PLUMBING FACILITIES	500

STANDARD METROPOLITAN STATISTICAL AREA MEMPHIS, TENN.-ARK. NOT IN CENTRAL CITY	TOTAL
COMPLETE BATHROOMS	
ALL YEAR-ROUND HOUSING UNITS	2 500
1	1 000
1 AND ONE-HALF	200
2 OR MORE	600
ALSO USED BY ANOTHER HOUSEHOLD	-
NONE	800
OWNER OCCUPIED	1 100
1	500
1 AND ONE-HALF	200
2 OR MORE	300
ALSO USED BY ANOTHER HOUSEHOLD	-
NONE	100
RENTER OCCUPIED	700
1	200
1 AND ONE-HALF	-
2 OR MORE	-
ALSO USED BY ANOTHER HOUSEHOLD	-
NONE	500
COMPLETE KITCHEN FACILITIES	
ALL YEAR-ROUND HOUSING UNITS	2 500
FOR EXCLUSIVE USE OF HOUSEHOLD	1 800
ALSO USED BY ANOTHER HOUSEHOLD	-
NO COMPLETE KITCHEN FACILITIES	700
OWNER OCCUPIED	1 100
FOR EXCLUSIVE USE OF HOUSEHOLD	1 100
ALSO USED BY ANOTHER HOUSEHOLD	-
NO COMPLETE KITCHEN FACILITIES	-
RENTER OCCUPIED	700
FOR EXCLUSIVE USE OF HOUSEHOLD	200
ALSO USED BY ANOTHER HOUSEHOLD	-
NO COMPLETE KITCHEN FACILITIES	500
HEATING EQUIPMENT	
ALL YEAR-ROUND HOUSING UNITS	2 500
WARM-AIR FURNACE	1 100
STEAM OR HOT WATER	-
BUILT-IN ELECTRIC UNITS	100
FLOOR, WALL, OR PIPELESS FURNACE	100
ROOM HEATERS WITH FLUE	100
ROOM HEATERS WITHOUT FLUE	200
FIREPLACES, STOVES, OR PORTABLE HEATERS	600
NONE	300
OWNER OCCUPIED	1 100
WARM-AIR FURNACE	900
STEAM OR HOT WATER	-
BUILT-IN ELECTRIC UNITS	-
FLOOR, WALL, OR PIPELESS FURNACE	100
ROOM HEATERS WITH FLUE	100
ROOM HEATERS WITHOUT FLUE	-
FIREPLACES, STOVES, OR PORTABLE HEATERS	100
NONE	-
RENTER OCCUPIED	700
WARM-AIR FURNACE	-
STEAM OR HOT WATER	-
BUILT-IN ELECTRIC UNITS	100
FLOOR, WALL, OR PIPELESS FURNACE	-
ROOM HEATERS WITH FLUE	-
ROOM HEATERS WITHOUT FLUE	100
FIREPLACES, STOVES, OR PORTABLE HEATERS	400
NONE	100
ROOMS	
ALL YEAR-ROUND HOUSING UNITS	2 500
1 AND 2 ROOMS	200
3 ROOMS	700
4 ROOMS	600
5 ROOMS	500
6 ROOMS	400
7 ROOMS OR MORE	100
MEDIAN	4.1

[1]MOBILE HOMES OR TRAILERS ARE INCLUDED IN THIS TOTAL, BUT ARE NOT SHOWN SEPARATELY; SEE TEXT.

TABLE C-4. 1974 CHARACTERISTICS OF HOUSING UNITS REMOVED FROM THE INVENTORY: 1977--CONTINUED

(DATA BASED ON SAMPLE, SEE TEXT. FOR MINIMUM BASE FOR DERIVED FIGURES (PERCENT,MEDIAN,ETC.) AND MEANING OF SYMBOLS, SEE TEXT)

STANDARD METROPOLITAN STATISTICAL AREA MEMPHIS, TENN.-ARK. NOT IN CENTRAL CITY	TOTAL
ROOMS--CONTINUED	
OWNER OCCUPIED	1 100
1 AND 2 ROOMS	100
3 ROOMS	100
4 ROOMS	400
5 ROOMS	300
6 ROOMS	200
7 ROOMS OR MORE	-
MEDIAN	...
RENTER OCCUPIED	700
1 AND 2 ROOMS	100
3 ROOMS	300
4 ROOMS	200
5 ROOMS	100
6 ROOMS	100
7 ROOMS OR MORE	100
MEDIAN	...
BEDROOMS	
ALL YEAR-ROUND HOUSING UNITS	2 500
NONE	-
1	600
2	1 000
3	900
4 OR MORE	-
OWNER OCCUPIED	1 100
NONE AND 1	100
2	600
3	500
4 OR MORE	-
RENTER OCCUPIED	700
NONE	-
1	300
2	200
3	200
4 OR MORE	-
ALL OCCUPIED HOUSING UNITS	1 800
PERSONS	
OWNER OCCUPIED	1 100
1 PERSON	200
2 PERSONS	500
3 PERSONS	100
4 PERSONS	300
5 PERSONS	100
6 PERSONS OR MORE	-
MEDIAN	...
RENTER OCCUPIED	700
1 PERSON	100
2 PERSONS	200
3 PERSONS	100
4 PERSONS	100
5 PERSONS	100
6 PERSONS OR MORE	200
MEDIAN	...
PERSONS PER ROOM	
OWNER OCCUPIED	1 100
0.50 OR LESS	700
0.51 TO 1.00	500
1.01 TO 1.50	-
1.51 OR MORE	-
RENTER OCCUPIED	700
0.50 OR LESS	300
0.51 TO 1.00	300
1.01 TO 1.50	-
1.51 OR MORE	200
WITH ALL PLUMBING FACILITIES	1 200
OWNER OCCUPIED	1 100
1.00 OR LESS	1 100
1.01 TO 1.50	-
1.51 OR MORE	-
RENTER OCCUPIED	200
1.00 OR LESS	200
1.01 TO 1.50	-
1.51 OR MORE	-

STANDARD METROPOLITAN STATISTICAL AREA MEMPHIS, TENN.-ARK. NOT IN CENTRAL CITY	TOTAL
ALL OCCUPIED HOUSING UNITS--CONTINUED	
HOUSEHOLD COMPOSITION BY AGE OF HEAD	
OWNER OCCUPIED	1 100
2-OR-MORE-PERSON HOUSEHOLDS	900
MALE HEAD, WIFE PRESENT, NO NONRELATIVES	900
UNDER 25 YEARS	200
25 TO 29 YEARS	-
30 TO 44 YEARS	500
45 TO 64 YEARS	200
65 YEARS AND OVER	-
OTHER MALE HEAD	-
UNDER 45 YEARS	-
45 TO 64 YEARS	-
65 YEARS AND OVER	-
FEMALE HEAD	100
UNDER 45 YEARS	100
45 TO 64 YEARS	-
65 YEARS AND OVER	-
1-PERSON HOUSEHOLDS	200
MALE HEAD	-
UNDER 45 YEARS	-
45 TO 64 YEARS	-
65 YEARS AND OVER	-
FEMALE HEAD	200
UNDER 45 YEARS	-
45 TO 64 YEARS	-
65 YEARS AND OVER	200
RENTER OCCUPIED	700
2-OR-MORE-PERSON HOUSEHOLDS	600
MALE HEAD, WIFE PRESENT, NO NONRELATIVES	200
UNDER 25 YEARS	-
25 TO 29 YEARS	-
30 TO 44 YEARS	100
45 TO 64 YEARS	100
65 YEARS AND OVER	100
OTHER MALE HEAD	100
UNDER 45 YEARS	-
45 TO 64 YEARS	100
65 YEARS AND OVER	100
FEMALE HEAD	300
UNDER 45 YEARS	100
45 TO 64 YEARS	100
65 YEARS AND OVER	-
1-PERSON HOUSEHOLDS	100
MALE HEAD	100
UNDER 45 YEARS	-
45 TO 64 YEARS	-
65 YEARS AND OVER	100
FEMALE HEAD	100
UNDER 45 YEARS	-
45 TO 64 YEARS	-
65 YEARS AND OVER	100
INCOME[1]	
OWNER OCCUPIED	1 100
LESS THAN $2,000	100
$2,000 TO $2,999	-
$3,000 TO $3,999	100
$4,000 TO $4,999	100
$5,000 TO $5,999	100
$6,000 TO $6,999	100
$7,000 TO $9,999	600
$10,000 TO $14,999	-
$15,000 TO $24,999	100
$25,000 OR MORE	-
MEDIAN	...
RENTER OCCUPIED	700
LESS THAN $2,000	300
$2,000 TO $2,999	100
$3,000 TO $3,999	100
$4,000 TO $4,999	-
$5,000 TO $5,999	100
$6,000 TO $6,999	-
$7,000 TO $9,999	-
$10,000 TO $14,999	100
$15,000 TO $24,999	100
$25,000 OR MORE	-
MEDIAN	...

[1]INCOME OF FAMILIES AND PRIMARY INDIVIDUALS IN 12 MONTHS PRECEDING DATE OF THE 1974 ENUMERATION; SEE TEXT.

TABLE C-4. 1974 CHARACTERISTICS OF HOUSING UNITS REMOVED FROM THE INVENTORY: 1977--CONTINUED

(DATA BASED ON SAMPLE, SEE TEXT. FOR MINIMUM BASE FOR DERIVED FIGURES (PERCENT,MEDIAN,ETC.) AND MEANING OF SYMBOLS, SEE TEXT)

STANDARD METROPOLITAN STATISTICAL AREA MEMPHIS, TENN.-ARK. NOT IN CENTRAL CITY	TOTAL
ALL OCCUPIED HOUSING UNITS--CONTINUED	
VALUE	
SPECIFIED OWNER OCCUPIED[1]	300
LESS THAN $10,000	100
$10,000 TO $14,999	100
$15,000 TO $19,999	100
$20,000 TO $24,999	-
$25,000 TO $34,999	-
$35,000 TO $49,999	-
$50,000 OR MORE	-
MEDIAN	...
SPECIFIED RENTER OCCUPIED[2]	600
GROSS RENT	
LESS THAN $60	400
$60 TO $79	100
$80 TO $99	-
$100 TO $124	-
$125 TO $149	-
$150 TO $199	-
$200 TO $299	-
$300 OR MORE	-
NO CASH RENT	200
MEDIAN	...
CONTRACT RENT	
CASH RENT	500
NO CASH RENT	200
MEDIAN	...

[1]LIMITED TO 1-FAMILY HOMES ON LESS THAN 10 ACRES AND NO BUSINESS ON PROPERTY.
[2]EXCLUDES 1-FAMILY HOMES ON 10 ACRES OR MORE.

TABLE C-5. CHARACTERISTICS OF OWNER- AND RENTER-OCCUPIED HOUSING UNITS WITH BLACK HOUSEHOLD HEAD: 1977, 1974, AND 1970

(DATA BASED ON SAMPLE, SEE TEXT. FOR MINIMUM BASE FOR DERIVED FIGURES (PERCENT, MEDIAN, ETC.) AND MEANING OF SYMBOLS, SEE TEXT)

STANDARD METROPOLITAN STATISTICAL AREA MEMPHIS, TENN.-ARK. NOT IN CENTRAL CITY	TOTAL		
	1977	1974	1970
ALL OCCUPIED HOUSING UNITS	13 700	10 700	10 600
TENURE			
OWNER OCCUPIED	7 100	5 700	4 400
PERCENT OF ALL OCCUPIED	51.8	53.7	41.5
RENTER OCCUPIED	6 600	5 000	6 200
UNITS IN STRUCTURE			
OWNER OCCUPIED[1]	7 100	5 700	4 400
1, DETACHED	6 700	5 700	4 200
1, ATTACHED	100	-	100
2 TO 4	-	-	100
5 OR MORE	-	-	-
MOBILE HOME OR TRAILER	300	NA	100
RENTER OCCUPIED[1]	6 600	5 000	6 200
1, DETACHED	3 400	3 300	5 200
1, ATTACHED	300	600	100
2 TO 4	1 200	600	600
5 TO 9	900	400	200
10 TO 19	500	100	100
20 TO 49	100	100	-
50 OR MORE	-	-	-
MOBILE HOME OR TRAILER	200	NA	-
YEAR STRUCTURE BUILT			
OWNER OCCUPIED	7 100	5 700	4 400
APRIL 1970 OR LATER[2]	2 300	700	NA
1965 TO MARCH 1970	800	800	400
1960 TO 1964	600	600	400
1950 TO 1959	1 400	1 400	1 300
1940 TO 1949	1 100	1 400	1 300
1939 OR EARLIER	900	800	1 000
RENTER OCCUPIED	6 600	5 000	6 200
APRIL 1970 OR LATER[2]	2 100	500	NA
1965 TO MARCH 1970	800	400	400
1960 TO 1964	600	400	400
1950 TO 1959	800	900	1 100
1940 TO 1949	1 000	1 100	1 600
1939 OR EARLIER	1 300	1 600	2 600
PLUMBING FACILITIES			
OWNER OCCUPIED	7 100	5 700	4 400
WITH ALL PLUMBING FACILITIES	6 500	4 800	2 300
LACKING SOME OR ALL PLUMBING FACILITIES	600	900	2 100
RENTER OCCUPIED	6 600	5 000	6 200
WITH ALL PLUMBING FACILITIES	4 700	2 200	1 200
LACKING SOME OR ALL PLUMBING FACILITIES	1 900	2 700	5 000
COMPLETE BATHROOMS			
OWNER OCCUPIED	7 100	5 700	4 400
1	4 200	3 900	2 200
1 AND ONE-HALF	1 200	400	
2 OR MORE	1 100	500	100
ALSO USED BY ANOTHER HOUSEHOLD	-	-	2 100
NONE	600	900	
RENTER OCCUPIED	6 600	5 000	6 200
1	3 600	2 200	1 200
1 AND ONE-HALF	500	-	
2 OR MORE	700	-	-
ALSO USED BY ANOTHER HOUSEHOLD	-	-	5 000
NONE	1 900	2 700	
COMPLETE KITCHEN FACILITIES			
OWNER OCCUPIED	7 100	5 700	4 400
FOR EXCLUSIVE USE OF HOUSEHOLD	6 700	5 200	3 100
ALSO USED BY ANOTHER HOUSEHOLD	-	-	1 300
NO COMPLETE KITCHEN FACILITIES	400	600	
RENTER OCCUPIED	6 600	5 000	6 200
FOR EXCLUSIVE USE OF HOUSEHOLD	5 100	2 900	2 000
ALSO USED BY ANOTHER HOUSEHOLD	100	-	4 200
NO COMPLETE KITCHEN FACILITIES	1 400	2 000	

STANDARD METROPOLITAN STATISTICAL AREA MEMPHIS, TENN.-ARK. NOT IN CENTRAL CITY	TOTAL		
	1977	1974	1970
ALL OCCUPIED HOUSING UNITS--CON.			
ROOMS			
OWNER OCCUPIED	7 100	5 700	4 400
1 ROOM	-	-	-
2 ROOMS	100	100	200
3 ROOMS	200	300	500
4 ROOMS	1 200	1 200	1 300
5 ROOMS	2 400	2 100	1 100
6 ROOMS	2 000	1 400	900
7 ROOMS OR MORE	1 200	700	400
MEDIAN	5.3	5.1	4.7
RENTER OCCUPIED	6 600	5 000	6 200
1 ROOM	100	100	200
2 ROOMS	100	400	600
3 ROOMS	1 200	1 200	1 700
4 ROOMS	2 200	1 600	2 400
5 ROOMS	2 000	1 300	900
6 ROOMS	1 100	400	400
7 ROOMS OR MORE	-	-	100
MEDIAN	4.4	4.0	3.8
BEDROOMS			
OWNER OCCUPIED	7 100	5 700	4 400
NONE AND 1	200	300	700
2	2 200	2 300	1 900
3	3 800	2 700	1 600
4 OR MORE	900	400	300
RENTER OCCUPIED	6 600	5 000	6 200
NONE	100	100	200
1	1 000	1 300	1 500
2	3 600	2 400	3 300
3	1 800	1 200	1 100
4 OR MORE	200	100	100
PERSONS			
OWNER OCCUPIED	7 100	5 700	4 400
1 PERSON	900	800	800
2 PERSONS	2 000	1 700	1 200
3 PERSONS	800	700	500
4 PERSONS	1 000	800	400
5 PERSONS	700	500	300
6 PERSONS	400	300	300
7 PERSONS OR MORE	1 400	1 000	1 000
MEDIAN	3.3	3.0	2.9
RENTER OCCUPIED	6 600	5 000	6 200
1 PERSON	1 400	900	1 100
2 PERSONS	1 400	1 100	1 200
3 PERSONS	1 000	600	700
4 PERSONS	1 000	600	700
5 PERSONS	500	400	600
6 PERSONS	500	200	400
7 PERSONS OR MORE	800	1 200	1 400
MEDIAN	3.0	3.3	3.6
PERSONS PER ROOM			
OWNER OCCUPIED	7 100	5 700	4 400
0.50 OR LESS	3 200	2 700	2 000
0.51 TO 1.00	2 600	2 000	1 300
1.01 TO 1.50	800	500	700
1.51 OR MORE	600	500	500
RENTER OCCUPIED	6 600	5 000	6 200
0.50 OR LESS	2 500	1 300	1 600
0.51 TO 1.00	2 800	2 000	2 000
1.01 TO 1.50	600	700	1 000
1.51 OR MORE	800	1 000	1 500
WITH ALL PLUMBING FACILITIES	11 200	7 000	3 600
OWNER OCCUPIED	6 500	4 800	2 300
1.00 OR LESS	5 300	4 000	1 700
1.01 TO 1.50	700	500	400
1.51 OR MORE	400	300	200
RENTER OCCUPIED	4 700	2 200	1 200
1.00 OR LESS	4 300	1 600	800
1.01 TO 1.50	300	400	300
1.51 OR MORE	100	200	100

[1]MOBILE HOMES OR TRAILERS ARE INCLUDED IN THE 1974 TOTAL, BUT ARE NOT SHOWN SEPARATELY; SEE TEXT.
[2]THE NUMBER OF UNITS BUILT BETWEEN 1974 AND 1977 SHOULD NOT BE OBTAINED BY SUBTRACTING THE FIGURES FOR 1974 FROM THE 1977 FIGURE; SEE TEXT.

TABLE C-5. CHARACTERISTICS OF OWNER- AND RENTER-OCCUPIED HOUSING UNITS WITH BLACK HOUSEHOLD HEAD: 1977, 1974, AND 1970--CONTINUED

(DATA BASED ON SAMPLE, SEE TEXT. FOR MINIMUM BASE FOR DERIVED FIGURES (PERCENT, MEDIAN, ETC.) AND MEANING OF SYMBOLS, SEE TEXT)

STANDARD METROPOLITAN STATISTICAL AREA MEMPHIS, TENN.-ARK. NOT IN CENTRAL CITY	TOTAL		
	1977	1974	1970
ALL OCCUPIED HOUSING UNITS--CON.			
HOUSEHOLD COMPOSITION BY AGE OF HEAD			
OWNER OCCUPIED	7 100	5 700	4 400
2-OR-MORE-PERSON HOUSEHOLDS	6 200	4 900	3 600
MALE HEAD, WIFE PRESENT, NO NONRELATIVES	4 200	3 400	2 600
UNDER 25 YEARS	100	-	-
25 TO 29 YEARS	100	-	100
30 TO 34 YEARS	500	500	100
35 TO 44 YEARS	1 800	900	400
45 TO 64 YEARS	1 000	1 200	1 300
65 YEARS AND OVER	700	800	700
OTHER MALE HEAD	300	300	200
UNDER 45 YEARS	100	100	100
45 TO 64 YEARS	100		
65 YEARS AND OVER	100	200	100
FEMALE HEAD	1 600	1 200	900
UNDER 45 YEARS	400	800	600
45 TO 64 YEARS	800		
65 YEARS AND OVER	400	400	300
1-PERSON HOUSEHOLDS	900	800	800
MALE HEAD	400	NA	300
UNDER 45 YEARS	100	NA	100
45 TO 64 YEARS	-	NA	
65 YEARS AND OVER	300	NA	100
FEMALE HEAD	500	NA	500
UNDER 45 YEARS	-	NA	200
45 TO 64 YEARS	300	NA	
65 YEARS AND OVER	300	NA	300
RENTER OCCUPIED	6 600	5 000	6 200
2-OR-MORE-PERSON HOUSEHOLDS	5 200	4 100	5 100
MALE HEAD, WIFE PRESENT, NO NONRELATIVES	3 100	2 200	3 300
UNDER 25 YEARS	500	200	200
25 TO 29 YEARS	500	100	400
30 TO 34 YEARS	200	200	400
35 TO 44 YEARS	500	200	500
45 TO 64 YEARS	800	1 000	1 200
65 YEARS AND OVER	700	500	700
OTHER MALE HEAD	400	300	400
UNDER 45 YEARS	400	200	300
45 TO 64 YEARS	100		
65 YEARS AND OVER	-	100	100
FEMALE HEAD	1 700	1 600	1 300
UNDER 45 YEARS	1 300	1 500	1 200
45 TO 64 YEARS	200		
65 YEARS AND OVER	100	100	200
1-PERSON HOUSEHOLDS	1 400	900	1 100
MALE HEAD	300	NA	600
UNDER 45 YEARS	200	NA	300
45 TO 64 YEARS	100	NA	
65 YEARS AND OVER	-	NA	300
FEMALE HEAD	1 100	NA	500
UNDER 45 YEARS	600	NA	200
45 TO 64 YEARS	100	NA	
65 YEARS AND OVER	400	NA	300
PERSONS 65 YEARS OLD AND OVER			
OWNER OCCUPIED	7 100	5 700	4 400
NONE	4 900	3 400	2 700
1 PERSON	1 700	1 900	1 200
2 PERSONS OR MORE	500	500	600
RENTER OCCUPIED	6 600	5 000	6 200
NONE	5 200	3 500	4 400
1 PERSON	1 300	1 300	1 400
2 PERSONS OR MORE	100	100	400
OWN CHILDREN UNDER 18 YEARS OLD BY AGE GROUP			
OWNER OCCUPIED	7 100	5 700	4 400
NO OWN CHILDREN UNDER 18 YEARS	3 800	3 600	2 900
WITH OWN CHILDREN UNDER 18 YEARS	3 300	2 100	1 600
UNDER 6 YEARS ONLY	300	100	100
1	300	100	100
2	-	-	-
3 OR MORE	-	-	-
6 TO 17 YEARS ONLY	2 300	1 200	1 000
1	700	400	300
2	800	300	200
3 OR MORE	800	500	500
BOTH AGE GROUPS	800	800	500
2	100	100	-
3 OR MORE	600	700	400
RENTER OCCUPIED	6 600	5 000	6 200
NO OWN CHILDREN UNDER 18 YEARS	3 000	2 400	3 100
WITH OWN CHILDREN UNDER 18 YEARS	3 600	2 600	3 100
UNDER 6 YEARS ONLY	1 200	500	500
1	500	100	200
2	500	400	200
3 OR MORE	100	100	100
6 TO 17 YEARS ONLY	1 700	1 400	1 400
1	500	400	400
2	700	400	300
3 OR MORE	600	500	700
BOTH AGE GROUPS	700	700	1 200
2	100	100	100
3 OR MORE	600	600	1 100

STANDARD METROPOLITAN STATISTICAL AREA MEMPHIS, TENN.-ARK. NOT IN CENTRAL CITY	TOTAL		
	1977	1974	1970
ALL OCCUPIED HOUSING UNITS--CON.			
PRESENCE OF SUBFAMILIES			
OWNER OCCUPIED	7 100	5 700	NA
NO SUBFAMILIES	6 700	5 400	NA
WITH 1 SUBFAMILY	400	300	NA
SUBFAMILY HEAD UNDER 30 YEARS	100	200	NA
SUBFAMILY HEAD 30 TO 64 YEARS	200	100	NA
SUBFAMILY HEAD 65 YEARS AND OVER	100	-	NA
WITH 2 SUBFAMILIES OR MORE	-	-	NA
RENTER OCCUPIED	6 600	5 000	NA
NO SUBFAMILIES	6 400	5 000	NA
WITH 1 SUBFAMILY	200	-	NA
SUBFAMILY HEAD UNDER 30 YEARS	200	-	NA
SUBFAMILY HEAD 30 TO 64 YEARS	-	-	NA
SUBFAMILY HEAD 65 YEARS AND OVER	-	-	NA
WITH 2 SUBFAMILIES OR MORE	-	-	NA
PRESENCE OF OTHER RELATIVES OR NONRELATIVES			
OWNER OCCUPIED	7 100	5 700	NA
NO OTHER RELATIVES OR NONRELATIVES	4 800	4 100	NA
WITH OTHER RELATIVES AND NONRELATIVES	100	-	NA
WITH OTHER RELATIVES, NO NONRELATIVES	2 200	1 400	NA
WITH NONRELATIVES, NO OTHER RELATIVES	100	200	NA
RENTER OCCUPIED	6 600	5 000	NA
NO OTHER RELATIVES OR NONRELATIVES	4 600	3 400	NA
WITH OTHER RELATIVES AND NONRELATIVES	-	-	NA
WITH OTHER RELATIVES, NO NONRELATIVES	1 600	1 300	NA
WITH NONRELATIVES, NO OTHER RELATIVES	300	300	NA
YEARS OF SCHOOL COMPLETED BY HEAD			
OWNER OCCUPIED	7 100	NA	NA
NO SCHOOL YEARS COMPLETED	300	NA	NA
ELEMENTARY: LESS THAN 8 YEARS	2 300	NA	NA
8 YEARS	500	NA	NA
HIGH SCHOOL: 1 TO 3 YEARS	1 400	NA	NA
4 YEARS	1 300	NA	NA
COLLEGE: 1 TO 3 YEARS	500	NA	NA
4 YEARS OR MORE	600	NA	NA
MEDIAN	10.1	NA	NA
RENTER OCCUPIED	6 600	NA	NA
NO SCHOOL YEARS COMPLETED	200	NA	NA
ELEMENTARY: LESS THAN 8 YEARS	2 000	NA	NA
8 YEARS	400	NA	NA
HIGH SCHOOL: 1 TO 3 YEARS	1 200	NA	NA
4 YEARS	1 700	NA	NA
COLLEGE: 1 TO 3 YEARS	800	NA	NA
4 YEARS OR MORE	300	NA	NA
MEDIAN	11.3	NA	NA
YEAR HEAD MOVED INTO UNIT			
OWNER OCCUPIED	7 100	5 700	4 400
1976 OR LATER	700	-	NA
MOVED IN WITHIN PAST 12 MONTHS	300	400	NA
APRIL 1970 TO 1975	2 600	1 200	NA
1965 TO MARCH 1970	800	900	900
1960 TO 1964	800	900	800
1950 TO 1959	1 000	1 200	1 300
1949 OR EARLIER	1 300	1 500	1 400
RENTER OCCUPIED	6 600	5 000	6 200
1976 OR LATER	3 500	-	NA
MOVED IN WITHIN PAST 12 MONTHS	2 800	1 300	NA
APRIL 1970 TO 1975	1 800	2 800	NA
1965 TO MARCH 1970	400	900	3 600
1960 TO 1964	100	300	1 100
1950 TO 1959	600	700	700
1949 OR EARLIER	200	400	800
HEAD'S PRINCIPAL MEANS OF TRANSPORTATION TO WORK[1]			
OWNER OCCUPIED	4 700	NA	NA
DRIVES SELF	3 300	NA	NA
CARPOOL	900	NA	NA
MASS TRANSPORTATION	100	NA	NA
BICYCLE OR MOTORCYCLE	-	NA	NA
TAXICAB	-	NA	NA
WALKS ONLY	100	NA	NA
OTHER MEANS	-	NA	NA
WORKS AT HOME	200	NA	NA
NOT REPORTED	100	NA	NA
RENTER OCCUPIED	4 500	NA	NA
DRIVES SELF	1 900	NA	NA
CARPOOL	1 800	NA	NA
MASS TRANSPORTATION	400	NA	NA
BICYCLE OR MOTORCYCLE	100	NA	NA
TAXICAB	100	NA	NA
WALKS ONLY	300	NA	NA
OTHER MEANS	-	NA	NA
WORKS AT HOME	100	NA	NA
NOT REPORTED	-	NA	NA

[1]LIMITED TO HEADS WHO REPORTED HAVING A JOB THE WEEK PRIOR TO ENUMERATION.

TABLE C-5. CHARACTERISTICS OF OWNER- AND RENTER-OCCUPIED HOUSING UNITS WITH BLACK HOUSEHOLD HEAD: 1977, 1974, AND 1970--CONTINUED

(DATA BASED ON SAMPLE, SEE TEXT. FOR MINIMUM BASE FOR DERIVED FIGURES (PERCENT, MEDIAN, ETC.) AND MEANING OF SYMBOLS, SEE TEXT)

STANDARD METROPOLITAN STATISTICAL AREA MEMPHIS, TENN.-ARK. NOT IN CENTRAL CITY	TOTAL		
	1977	1974	1970
ALL OCCUPIED HOUSING UNITS--CON.			
DISTANCE FROM HOME TO WORK[1]			
OWNER OCCUPIED	4 700	NA	NA
LESS THAN 1 MILE	200	NA	NA
1 TO 4 MILES	900	NA	NA
5 TO 9 MILES	500	NA	NA
10 TO 29 MILES	1 800	NA	NA
30 TO 49 MILES	400	NA	NA
50 MILES OR MORE	-	NA	NA
WORKS AT HOME	200	NA	NA
NO FIXED PLACE OF WORK	300	NA	NA
NOT REPORTED	400	NA	NA
MEDIAN	13.5	NA	NA
RENTER OCCUPIED	4 500	NA	NA
LESS THAN 1 MILE	600	NA	NA
1 TO 4 MILES	1 000	NA	NA
5 TO 9 MILES	1 100	NA	NA
10 TO 29 MILES	800	NA	NA
30 TO 49 MILES	-	NA	NA
50 MILES OR MORE	-	NA	NA
WORKS AT HOME	100	NA	NA
NO FIXED PLACE OF WORK	800	NA	NA
NOT REPORTED	300	NA	NA
MEDIAN	5.5	NA	NA
TRAVEL TIME FROM HOME TO WORK[1]			
OWNER OCCUPIED	4 700	NA	NA
LESS THAN 15 MINUTES	800	NA	NA
15 TO 29 MINUTES	1 400	NA	NA
30 TO 44 MINUTES	1 300	NA	NA
45 TO 59 MINUTES	100	NA	NA
1 HOUR TO 1 HOUR AND 29 MINUTES	100	NA	NA
1 HOUR AND 30 MINUTES OR MORE	-	NA	NA
WORKS AT HOME	200	NA	NA
NO FIXED PLACE OF WORK	300	NA	NA
NOT REPORTED	600	NA	NA
MEDIAN	26	NA	NA
RENTER OCCUPIED	4 500	NA	NA
LESS THAN 15 MINUTES	1 400	NA	NA
15 TO 29 MINUTES	1 500	NA	NA
30 TO 44 MINUTES	600	NA	NA
45 TO 59 MINUTES	-	NA	NA
1 HOUR TO 1 HOUR AND 29 MINUTES	-	NA	NA
1 HOUR AND 30 MINUTES OR MORE	-	NA	NA
WORKS AT HOME	100	NA	NA
NO FIXED PLACE OF WORK	800	NA	NA
NOT REPORTED	200	NA	NA
MEDIAN	19	NA	NA
HEATING EQUIPMENT			
OWNER OCCUPIED	7 100	5 700	4 400
WARM-AIR FURNACE	2 900	1 400	400
HEAT PUMP	100	NA	NA
STEAM OR HOT WATER	-	-	-
BUILT-IN ELECTRIC UNITS	100	-	100
FLOOR, WALL, OR PIPELESS FURNACE	700	800	400
ROOM HEATERS WITH FLUE	1 000	1 200	1 500
ROOM HEATERS WITHOUT FLUE	1 800	1 900	1 100
FIREPLACES, STOVES, OR PORTABLE HEATERS	400	400	900
NONE	-	-	-
RENTER OCCUPIED	6 600	5 000	6 200
WARM-AIR FURNACE	2 800	900	300
HEAT PUMP	-	NA	NA
STEAM OR HOT WATER	-	-	-
BUILT-IN ELECTRIC UNITS	100	100	100
FLOOR, WALL, OR PIPELESS FURNACE	400	400	200
ROOM HEATERS WITH FLUE	400	600	1 300
ROOM HEATERS WITHOUT FLUE	1 800	1 700	1 200
FIREPLACES, STOVES, OR PORTABLE HEATERS	1 000	1 100	2 800
NONE	100	100	200
AIR CONDITIONING			
ROOM UNIT(S)	4 100	3 300	1 300
CENTRAL SYSTEM	3 700	1 000	200
NONE	5 900	6 500	9 100
ELEVATOR IN STRUCTURE			
4 FLOORS OR MORE	-	-	-
WITH ELEVATOR	-	-	-
WALKUP	-	-	-
1 TO 3 FLOORS	13 700	10 700	10 600
BASEMENT			
WITH BASEMENT	100	-	100
NO BASEMENT	13 600	10 700	10 500

STANDARD METROPOLITAN STATISTICAL AREA MEMPHIS, TENN.-ARK. NOT IN CENTRAL CITY	TOTAL		
	1977	1974	1970
ALL OCCUPIED HOUSING UNITS--CON.			
SOURCE OF WATER			
PUBLIC SYSTEM OR PRIVATE COMPANY	13 100	9 300	6 500
INDIVIDUAL WELL	600	1 200	2 600
DRILLED	400	NA	NA
DUG	100	NA	NA
NOT REPORTED	200	NA	NA
OTHER	-	300	1 500
SEWAGE DISPOSAL			
PUBLIC SEWER	9 600	5 900	3 500
SEPTIC TANK OR CESSPOOL	2 400	2 400	1 700
OTHER	1 700	2 500	5 400
TELEPHONE AVAILABLE			
YES	11 100	NA	5 400
NO	2 600	NA	5 300
AUTOMOBILES AND TRUCKS AVAILABLE			
AUTOMOBILES:			
1	6 200	4 400	4 500
2	2 600	1 600	1 100
3 OR MORE	500	100	200
NONE	4 300	4 600	4 900
TRUCKS:			
1	2 500	1 600	NA
2 OR MORE	100	100	NA
NONE	11 100	9 100	NA
OWNED SECOND HOME			
YES	100	100	100
NO	13 600	10 600	10 600
HOUSE HEATING FUEL			
UTILITY GAS	6 700	5 700	4 000
BOTTLED, TANK, OR LP GAS	2 800	2 800	2 800
FUEL OIL, KEROSENE, ETC.	200	-	300
ELECTRICITY	2 700	700	500
COAL OR COKE	100	100	500
WOOD	1 100	1 300	2 300
OTHER FUEL	-	-	-
NONE	100	100	300
COOKING FUEL			
UTILITY GAS	5 800	5 000	3 600
BOTTLED, TANK, OR LP GAS	3 000	2 900	3 700
ELECTRICITY	4 600	2 400	1 300
FUEL OIL, KEROSENE, ETC.	-	-	-
COAL OR COKE	-	-	100
WOOD	200	400	1 900
OTHER FUEL	-	-	-
NONE	-	-	100
ALL OCCUPIED 1-FAMILY HOMES AND MOBILE HOMES OR TRAILERS	11 100	NA	NA
STORM WINDOWS OR OTHER PROTECTIVE WINDOW COVERING			
ALL WINDOWS COVERED	2 500	NA	NA
SOME WINDOWS COVERED	800	NA	NA
NO WINDOWS COVERED	7 600	NA	NA
NOT REPORTED	200	NA	NA
STORM DOORS			
ALL DOORS COVERED	2 200	NA	NA
SOME DOORS COVERED	2 700	NA	NA
NO DOORS COVERED	6 000	NA	NA
NOT REPORTED	200	NA	NA
ATTIC OR ROOF INSULATION			
YES	4 900	NA	NA
NO	4 400	NA	NA
DON'T KNOW	1 500	NA	NA
NOT REPORTED	200	NA	NA

[1]LIMITED TO HEADS WHO REPORTED HAVING A JOB THE WEEK PRIOR TO ENUMERATION.

TABLE C-6. FINANCIAL CHARACTERISTICS OF HOUSING UNITS WITH BLACK HOUSEHOLD HEAD: 1977, 1974, AND 1970

(DATA BASED ON SAMPLE, SEE TEXT. FOR MINIMUM BASE FOR DERIVED FIGURES (PERCENT, MEDIAN, ETC.) AND MEANING OF SYMBOLS, SEE TEXT)

STANDARD METROPOLITAN STATISTICAL AREA MEMPHIS, TENN.-ARK. NOT IN CENTRAL CITY	TOTAL 1977	TOTAL 1974	TOTAL 1970
ALL OCCUPIED HOUSING UNITS	13 700	10 700	10 600
INCOME[1]			
OWNER OCCUPIED	7 100	5 700	4 400
LESS THAN $2,000	300	700	1 600
$2,000 TO $2,999	700	800	500
$3,000 TO $3,999	600	500	400
$4,000 TO $4,999	500	600	400
$5,000 TO $5,999	400	400	300
$6,000 TO $6,999	200	400	300
$7,000 TO $7,999	200	200	500
$8,000 TO $9,999	800	300	
$10,000 TO $12,499	1 200	500	300
$12,500 TO $14,999	300	300	
$15,000 TO $19,999	900	400	100
$20,000 TO $24,999	400	400	
$25,000 TO $34,999	500	300	-
$35,000 OR MORE	100	-	
MEDIAN	9500	5800	3300
RENTER OCCUPIED	6 600	5 000	6 200
LESS THAN $2,000	500	1 600	2 900
$2,000 TO $2,999	900	800	1 000
$3,000 TO $3,999	900	500	700
$4,000 TO $4,999	600	100	500
$5,000 TO $5,999	900	400	400
$6,000 TO $6,999	800	500	200
$7,000 TO $7,999	300	300	400
$8,000 TO $9,999	300	500	
$10,000 TO $12,499	300	100	100
$12,500 TO $14,999	400	-	
$15,000 TO $19,999	400	100	-
$20,000 TO $24,999	100	100	
$25,000 TO $34,999	300	-	-
$35,000 OR MORE	-	-	
MEDIAN	5400	3200	2200
SPECIFIED OWNER OCCUPIED[2]	5 900	5 100	3 700
VALUE			
LESS THAN $5,000	300	1 100	1 400
$5,000 TO $7,499	100	500	800
$7,500 TO $9,999	300	300	600
$10,000 TO $12,499	200	500	300
$12,500 TO $14,999	400	400	200
$15,000 TO $17,499	900	500	100
$17,500 TO $19,999	300	200	100
$20,000 TO $24,999	900	600	100
$25,000 TO $29,999	300	500	100
$30,000 TO $34,999	500	100	
$35,000 TO $39,999	600	100	-
$40,000 TO $49,999	500	100	
$50,000 OR MORE	500	200	-
MEDIAN	22200	13200	6400
VALUE-INCOME RATIO			
LESS THAN 1.5	1 500	1 800	1 400
1.5 TO 1.9	1 300	1 000	500
2.0 TO 2.4	700	600	300
2.5 TO 2.9	200	200	200
3.0 TO 3.9	600	700	400
4.0 TO 4.9	400	200	900
5.0 OR MORE	1 300	600	
NOT COMPUTED	100	-	100
MEDIAN	2.1	1.9	1.9
MORTGAGE INSURANCE			
UNITS WITH MORTGAGE OR SIMILAR DEBT	3 400	2 200	NA
INSURED BY FHA, VA, OR FARMERS HOME ADMINISTRATION	2 200	NA	NA
NOT INSURED OR INSURED BY PRIVATE MORTGAGE INSURANCE[3]	500	NA	NA
DON'T KNOW	400	NA	NA
NOT REPORTED	300	NA	NA
UNITS OWNED FREE AND CLEAR	2 500	2 900	NA
REAL ESTATE TAXES LAST YEAR			
LESS THAN $100	2 100	NA	NA
$100 TO $199	800	NA	NA
$200 TO $299	-	NA	NA
$300 TO $349	-	NA	NA
$350 TO $399	100	NA	NA
$400 TO $499	-	NA	NA
$500 TO $599	100	NA	NA
$600 TO $699	-	NA	NA
$700 TO $799	100	NA	NA
$800 TO $999	-	NA	NA
$1,000 TO $1,499	-	NA	NA
$1,500 OR MORE	-	NA	NA
NOT REPORTED	2 700	NA	NA
MEDIAN	100-	NA	NA

STANDARD METROPOLITAN STATISTICAL AREA MEMPHIS, TENN.-ARK. NOT IN CENTRAL CITY	TOTAL 1977	TOTAL 1974	TOTAL 1970
SPECIFIED OWNER OCCUPIED[2]--CON.			
SELECTED MONTHLY HOUSING COSTS[4]			
UNITS WITH A MORTGAGE	3 400	NA	NA
LESS THAN $100	100	NA	NA
$100 TO $119	200	NA	NA
$120 TO $149	300	NA	NA
$150 TO $174	400	NA	NA
$175 TO $199	200	NA	NA
$200 TO $224	500	NA	NA
$225 TO $249	-	NA	NA
$250 TO $274	800	NA	NA
$275 TO $299	200	NA	NA
$300 TO $349	100	NA	NA
$350 TO $399	100	NA	NA
$400 TO $499	100	NA	NA
$500 OR MORE	100	NA	NA
NOT REPORTED	200	NA	NA
MEDIAN	218	NA	NA
UNITS OWNED FREE AND CLEAR	2 500	NA	NA
LESS THAN $50	500	NA	NA
$50 TO $69	400	NA	NA
$70 TO $79	300	NA	NA
$80 TO $89	300	NA	NA
$90 TO $99	200	NA	NA
$100 TO $119	100	NA	NA
$120 TO $149	-	NA	NA
$150 TO $199	100	NA	NA
$200 OR MORE	-	NA	NA
NOT REPORTED	800	NA	NA
MEDIAN	67	NA	NA
SELECTED MONTHLY HOUSING COSTS AS PERCENTAGE OF INCOME[4]			
UNITS WITH A MORTGAGE	3 400	NA	NA
LESS THAN 5 PERCENT	-	NA	NA
5 TO 9 PERCENT	100	NA	NA
10 TO 14 PERCENT	800	NA	NA
15 TO 19 PERCENT	800	NA	NA
20 TO 24 PERCENT	600	NA	NA
25 TO 29 PERCENT	400	NA	NA
30 TO 34 PERCENT	100	NA	NA
35 TO 39 PERCENT	-	NA	NA
40 TO 49 PERCENT	100	NA	NA
50 PERCENT OR MORE	400	NA	NA
NOT COMPUTED	-	NA	NA
NOT REPORTED	200	NA	NA
MEDIAN	20	NA	NA
UNITS OWNED FREE AND CLEAR	2 500	NA	NA
LESS THAN 5 PERCENT	100	NA	NA
5 TO 9 PERCENT	300	NA	NA
10 TO 14 PERCENT	400	NA	NA
15 TO 19 PERCENT	300	NA	NA
20 TO 24 PERCENT	100	NA	NA
25 TO 29 PERCENT	100	NA	NA
30 TO 34 PERCENT	100	NA	NA
35 TO 39 PERCENT	-	NA	NA
40 TO 49 PERCENT	200	NA	NA
50 PERCENT OR MORE	100	NA	NA
NOT COMPUTED	100	NA	NA
NOT REPORTED	800	NA	NA
MEDIAN	17	NA	NA
ACQUISITION OF PROPERTY			
PLACED OR ASSUMED A MORTGAGE	4 200	NA	NA
ACQUIRED THROUGH INHERITANCE OR GIFT	500	NA	NA
PAID ALL CASH	800	NA	NA
ACQUIRED IN OTHER MANNER	300	NA	NA
NOT REPORTED	200	NA	NA
ALTERATIONS AND REPAIRS DURING LAST 12 MONTHS			
NO ALTERATIONS OR REPAIRS	2 500	NA	NA
ALTERATIONS AND REPAIRS COSTING LESS THAN $200[5]	2 600	NA	NA
ADDITIONS	100	NA	NA
ALTERATIONS	400	NA	NA
REPLACEMENTS	300	NA	NA
REPAIRS	2 100	NA	NA
ALTERATIONS AND REPAIRS COSTING $200 OR MORE[5]	1 200	NA	NA
ADDITIONS	100	NA	NA
ALTERATIONS	500	NA	NA
REPLACEMENTS	400	NA	NA
REPAIRS	500	NA	NA
NOT REPORTED	-	NA	NA
PLANS FOR IMPROVEMENTS DURING NEXT 12 MONTHS			
NONE PLANNED	2 300	NA	NA
SOME PLANNED	2 700	NA	NA
COSTING LESS THAN $200	800	NA	NA
COSTING $200 OR MORE	1 500	NA	NA
DON'T KNOW	300	NA	NA
NOT REPORTED	-	NA	NA
DON'T KNOW	900	NA	NA
NOT REPORTED	-	NA	NA

[1]INCOME OF FAMILIES AND PRIMARY INDIVIDUALS IN 12 MONTHS PRECEDING DATE OF ENUMERATION; SEE TEXT. [2]LIMITED TO 1-FAMILY HOMES ON LESS THAN 10 ACRES AND NO BUSINESS ON PROPERTY. [3]DATA ARE NOT SEPARABLE. [4]SUM OF PAYMENTS FOR REAL ESTATE TAXES, PROPERTY INSURANCE, UTILITIES, FUEL, WATER, GARBAGE AND TRASH COLLECTION, AND MORTGAGE AT TIME OF ENUMERATION. [5]COMPONENTS MAY NOT ADD TO TOTAL BECAUSE MORE THAN ONE IMPROVEMENT WAS MADE.

TABLE C-6. FINANCIAL CHARACTERISTICS OF HOUSING UNITS WITH BLACK HOUSEHOLD HEAD: 1977, 1974, AND 1970--CONTINUED

(DATA BASED ON SAMPLE, SEE TEXT. FOR MINIMUM BASE FOR DERIVED FIGURES (PERCENT, MEDIAN, ETC.) AND MEANING OF SYMBOLS, SEE TEXT)

STANDARD METROPOLITAN STATISTICAL AREA MEMPHIS, TENN.-ARK. NOT IN CENTRAL CITY	TOTAL		
	1977	1974	1970
GROSS RENT			
SPECIFIED RENTER OCCUPIED[1]	6 300	4 700	4 100
LESS THAN $50	400	600	1 500
$50 TO $59	200	800	500
$60 TO $69	600	300	300
$70 TO $79	200	400	200
$80 TO $99	500	400	300
$100 TO $124	900	500	100
$125 TO $149	600	100	
$150 TO $174	300	100	-
$175 TO $199	700	-	
$200 TO $224	700	100	
$225 TO $249	600	-	-
$250 TO $274	-	-	
$275 TO $299	100	-	
$300 TO $349	-	-	-
$350 TO $499	-	-	
$500 OR MORE	-	-	
NO CASH RENT	600	1 500	1 100
MEDIAN	127	67	50
NONSUBSIDIZED RENTER OCCUPIED[2]	5 100	2 300	NA
LESS THAN $50	300	400	NA
$50 TO $59	100	700	NA
$60 TO $69	400	100	NA
$70 TO $79	200	300	NA
$80 TO $99	400	200	NA
$100 TO $124	500	300	NA
$125 TO $149	400	100	NA
$150 TO $174	200	100	NA
$175 TO $199	600	-	NA
$200 TO $224	700	100	NA
$225 TO $249	600	-	NA
$250 TO $274	-	-	NA
$275 TO $299	100	-	NA
$300 TO $349	-	-	NA
$350 TO $499	-	-	NA
$500 OR MORE	-	-	NA
NO CASH RENT	600	-	NA
MEDIAN	143	60	NA

STANDARD METROPOLITAN STATISTICAL AREA MEMPHIS, TENN.-ARK. NOT IN CENTRAL CITY	TOTAL		
	1977	1974	1970
GROSS RENT AS PERCENTAGE OF INCOME			
SPECIFIED RENTER OCCUPIED[1]	6 300	4 700	4 100
LESS THAN 10 PERCENT	300	200	200
10 TO 14 PERCENT	600	600	500
15 TO 19 PERCENT	1 000	500	400
20 TO 24 PERCENT	1 200	400	300
25 TO 29 PERCENT	500	300	400
30 TO 34 PERCENT	400	200	
35 TO 39 PERCENT	500	200	
40 TO 49 PERCENT	500	300	1 000
50 PERCENT OR MORE	700	400	
NOT COMPUTED	600	1 500	1 200
MEDIAN	24	24	28
NONSUBSIDIZED RENTER OCCUPIED[2]	5 100	2 300	NA
LESS THAN 10 PERCENT	200	100	NA
10 TO 14 PERCENT	500	500	NA
15 TO 19 PERCENT	900	300	NA
20 TO 24 PERCENT	600	400	NA
25 TO 29 PERCENT	400	100	NA
30 TO 34 PERCENT	300	200	NA
35 TO 39 PERCENT	500	100	NA
40 TO 49 PERCENT	400	200	NA
50 PERCENT OR MORE	700	400	NA
NOT COMPUTED	600	-	NA
MEDIAN	26	23	NA
CONTRACT RENT			
SPECIFIED RENTER OCCUPIED[1]	6 300	4 700	4 100
LESS THAN $50	1 500	1 900	2 600
$50 TO $59	100	300	100
$60 TO $69	600	300	100
$70 TO $79	600	100	100
$80 TO $99	400	200	-
$100 TO $119	400	200	-
$120 TO $149	300	100	-
$150 TO $174	800	100	-
$175 TO $199	1 000	-	
$200 TO $249	100	-	-
$250 TO $299	-	-	
$300 OR MORE	-	-	-
NO CASH RENT	600	1 500	1 100
MEDIAN	82	50-	50-

[1]EXCLUDES 1-FAMILY HOMES ON 10 ACRES OR MORE.
[2]EXCLUDES 1-FAMILY HOMES ON 10 ACRES OR MORE, MOBILE HOMES OR TRAILERS, HOUSING UNITS IN PUBLIC HOUSING PROJECTS, AND HOUSING UNITS WITH GOVERNMENT RENT SUBSIDIES; INCLUDES UNITS WHERE THE SUBSIDIZED/NONSUBSIDIZED STATUS WAS NOT REPORTED.

TABLE C-7. CHARACTERISTICS OF OWNER- AND RENTER-OCCUPIED HOUSING UNITS WITH HOUSEHOLD HEAD OF SPANISH ORIGIN: 1977, 1974, AND 1970

TABLE C-8. FINANCIAL CHARACTERISTICS OF HOUSING UNITS WITH HOUSEHOLD HEAD OF SPANISH ORIGIN: 1977, 1974, AND 1970

(TABLES C-7 AND C-8 OMITTED BECAUSE OF INSUFFICIENT NUMBER OF HOUSEHOLDS WITH HEAD OF SPANISH ORIGIN; SEE INTRODUCTION)

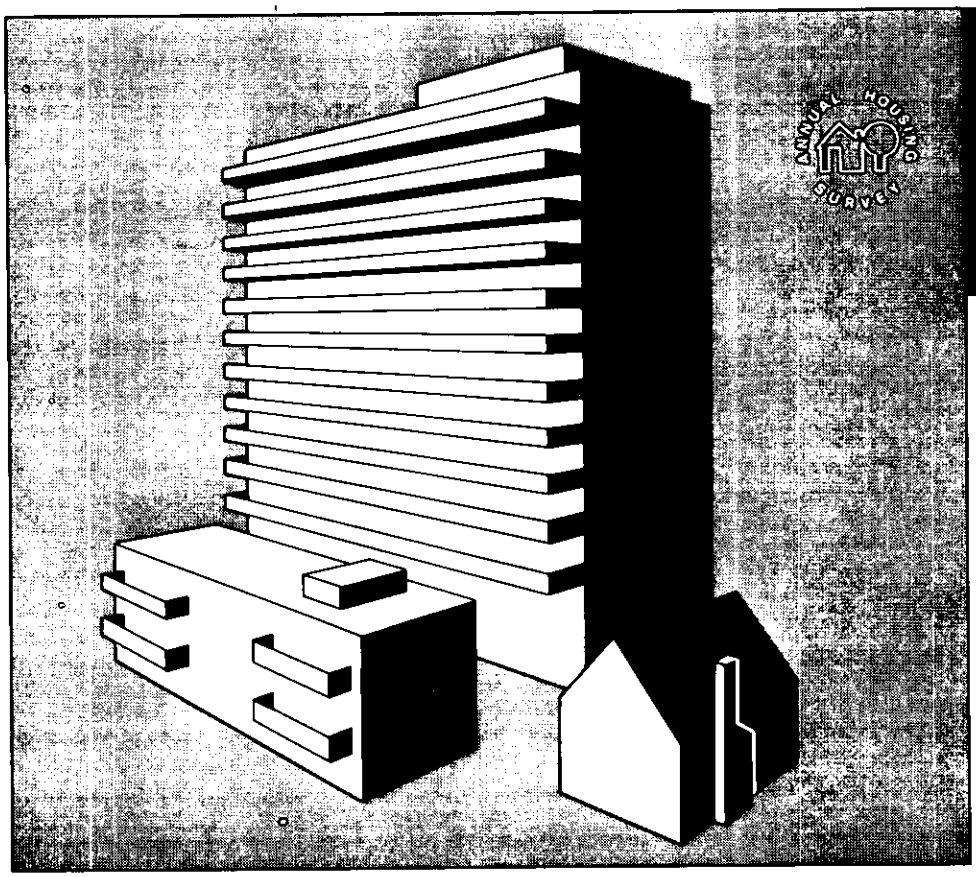

Indicators of Housing and Neighborhood Quality

B

TABLE A-1. OCCUPANCY AND UTILIZATION CHARACTERISTICS AND SERVICES AVAILABLE FOR OWNER- AND RENTER-OCCUPIED HOUSING UNITS: 1977

(DATA BASED ON SAMPLE, SEE TEXT. FOR MINIMUM BASE FOR DERIVED FIGURES (PERCENT,MEDIAN,ETC.) AND MEANING OF SYMBOLS, SEE TEXT)

STANDARD METROPOLITAN STATISTICAL AREA MEMPHIS, TENN.-ARK. TOTAL	TOTAL
DURATION OF OCCUPANCY	
OWNER OCCUPIED	155 400
HOUSEHOLD HEAD LIVED HERE:	
LESS THAN 3 MONTHS	4 000
3 MONTHS OR LONGER	151 400
LIVED HERE LAST WINTER	146 300
RENTER OCCUPIED	120 000
HOUSEHOLD HEAD LIVED HERE:	
LESS THAN 3 MONTHS	15 100
3 MONTHS OR LONGER	104 900
LIVED HERE LAST WINTER	86 600
BEDROOMS	
OWNER OCCUPIED	155 400
NONE AND 1	2 400
2 OR MORE	153 000
NONE LACKING PRIVACY	138 400
1 OR MORE LACKING PRIVACY	14 300
PRIVACY NOT REPORTED	300
3-OR-MORE-PERSON HOUSEHOLDS	87 700
NO BEDROOMS USED BY 3 PERSONS OR MORE	79 600
BEDROOMS USED BY 3 PERSONS OR MORE	6 300
1	4 700
2 OR MORE	1 600
BEDROOMS USED BY PERSONS 13 YEARS OF AGE OR OLDER	4 700
NO BEDROOMS USED BY PERSONS 13 YEARS OF AGE OR OLDER	1 300
NOT REPORTED	300
NO BEDROOMS	-
NOT REPORTED	1 900
1- AND 2-PERSON HOUSEHOLDS	67 700
RENTER OCCUPIED	120 000
NONE AND 1	34 300
2 OR MORE	85 700
NONE LACKING PRIVACY	74 600
1 OR MORE LACKING PRIVACY	10 900
PRIVACY NOT REPORTED	200
3-OR-MORE-PERSON HOUSEHOLDS	44 400
NO BEDROOMS USED BY 3 PERSONS OR MORE	33 100
BEDROOMS USED BY 3 PERSONS OR MORE	10 000
1	8 200
2 OR MORE	1 900
BEDROOMS USED BY PERSONS 13 YEARS OF AGE OR OLDER	6 200
NO BEDROOMS USED BY PERSONS 13 YEARS OF AGE OR OLDER	2 900
NOT REPORTED	1 000
NO BEDROOMS	100
NOT REPORTED	1 200
1- AND 2-PERSON HOUSEHOLDS	75 600
CONDITION OF KITCHEN FACILITIES	
OWNER OCCUPIED	155 400
WITH COMPLETE KITCHEN FACILITIES	154 800
ALL USABLE	153 900
1 OR MORE NOT USABLE	800
NOT REPORTED	100
LACKING COMPLETE KITCHEN FACILITIES	600

STANDARD METROPOLITAN STATISTICAL AREA MEMPHIS, TENN.-ARK. TOTAL	TOTAL
CONDITION OF KITCHEN FACILITIES--CONTINUED	
RENTER OCCUPIED	120 000
WITH COMPLETE KITCHEN FACILITIES	117 700
ALL USABLE	116 000
1 OR MORE NOT USABLE	1 400
NOT REPORTED	300
LACKING COMPLETE KITCHEN FACILITIES	2 400
GARBAGE COLLECTION SERVICE	
OWNER OCCUPIED	155 400
WITH SERVICE	149 100
LESS THAN ONCE A WEEK	300
ONCE A WEEK	17 100
TWICE A WEEK OR MORE	127 900
DON'T KNOW	3 500
NOT REPORTED	200
NO SERVICE	5 900
METHOD OF DISPOSAL:	
INCINERATOR, TRASH CHUTE, OR COMPACTOR	300
GARBAGE DISPOSAL	-
OTHER MEANS	5 500
NOT REPORTED	100
DON'T KNOW	100
NOT REPORTED	400
RENTER OCCUPIED	120 000
WITH SERVICE	114 100
LESS THAN ONCE A WEEK	600
ONCE A WEEK	11 500
TWICE A WEEK OR MORE	81 600
DON'T KNOW	20 100
NOT REPORTED	300
NO SERVICE	5 500
METHOD OF DISPOSAL:	
INCINERATOR, TRASH CHUTE, OR COMPACTOR	900
GARBAGE DISPOSAL	1 200
OTHER MEANS	3 300
NOT REPORTED	100
DON'T KNOW	300
NOT REPORTED	200
EXTERMINATION SERVICE	
OWNER OCCUPIED	155 400
OCCUPIED 3 MONTHS OR LONGER	151 400
NO SIGNS OF MICE OR RATS	124 200
WITH SIGNS OF MICE OR RATS	25 700
REGULAR EXTERMINATION SERVICE	4 300
IRREGULAR EXTERMINATION SERVICE	5 700
NO EXTERMINATION SERVICE	15 500
NOT REPORTED	300
NOT REPORTED	1 400
OCCUPIED LESS THAN 3 MONTHS	4 000
RENTER OCCUPIED	120 000
OCCUPIED 3 MONTHS OR LONGER	104 900
NO SIGNS OF MICE OR RATS	74 100
WITH SIGNS OF MICE OR RATS	29 100
REGULAR EXTERMINATION SERVICE	4 200
IRREGULAR EXTERMINATION SERVICE	6 300
NO EXTERMINATION SERVICE	18 200
NOT REPORTED	400
NOT REPORTED	1 800
OCCUPIED LESS THAN 3 MONTHS	15 100

TABLE A-2. SELECTED STRUCTURAL CHARACTERISTICS BY DEFICIENCIES FOR OWNER- AND RENTER-OCCUPIED HOUSING UNITS: 1977

(DATA BASED ON SAMPLE, SEE TEXT. FOR MINIMUM BASE FOR DERIVED FIGURES (PERCENT,MEDIAN,ETC.) AND MEANING OF SYMBOLS, SEE TEXT)

STANDARD METROPOLITAN STATISTICAL AREA MEMPHIS, TENN.-ARK. TOTAL	TOTAL
1-UNIT STRUCTURES INCLUDING MOBILE HOMES OR TRAILERS	193 400
2 OR MORE UNITS IN STRUCTURE	82 000
COMMON STAIRWAYS	
OWNER OCCUPIED	3 100
WITH COMMON STAIRWAYS	2 100
NO LOOSE STEPS	1 600
RAILINGS NOT LOOSE	1 300
RAILINGS LOOSE	-
NO RAILINGS	200
RAILINGS NOT REPORTED	100
LOOSE STEPS	200
RAILINGS NOT LOOSE	-
RAILINGS LOOSE	100
NO RAILINGS	100
RAILINGS NOT REPORTED	-
STEPS NOT REPORTED	300
NO COMMON STAIRWAYS	1 000
RENTER OCCUPIED	78 900
WITH COMMON STAIRWAYS	54 700
NO LOOSE STEPS	50 000
RAILINGS NOT LOOSE	43 100
RAILINGS LOOSE	1 800
NO RAILINGS	4 200
RAILINGS NOT REPORTED	900
LOOSE STEPS	2 400
RAILINGS NOT LOOSE	1 800
RAILINGS LOOSE	300
NO RAILINGS	300
RAILINGS NOT REPORTED	100
STEPS NOT REPORTED	2 200
NO COMMON STAIRWAYS	24 200
LIGHT FIXTURES IN PUBLIC HALLS	
OWNER OCCUPIED	3 100
WITH PUBLIC HALLS	1 100
WITH LIGHT FIXTURES	1 100
ALL WORKING	1 000
SOME WORKING	100
NONE WORKING	-
NOT REPORTED	-
NO LIGHT FIXTURES	-
NO PUBLIC HALLS	1 700
NOT REPORTED	300
RENTER OCCUPIED	78 900
WITH PUBLIC HALLS	38 200
WITH LIGHT FIXTURES	37 000
ALL WORKING	31 600
SOME WORKING	4 000
NONE WORKING	900
NOT REPORTED	500
NO LIGHT FIXTURES	1 100
NO PUBLIC HALLS	38 700
NOT REPORTED	2 000
STORIES BETWEEN MAIN AND APARTMENT ENTRANCES	
NONE (ON SAME FLOOR)	42 800
1 (UP OR DOWN)	28 600
2 OR MORE (UP OR DOWN)	3 800
NOT REPORTED	6 800
ALL OCCUPIED HOUSING UNITS	275 500
ELECTRIC WIRING	
OWNER OCCUPIED	155 400
ALL WIRING CONCEALED IN WALLS OR METAL COVERING	154 300
SOME OR ALL WIRING EXPOSED	1 000
NOT REPORTED	100
RENTER OCCUPIED	120 000
ALL WIRING CONCEALED IN WALLS OR METAL COVERING	118 700
SOME OR ALL WIRING EXPOSED	1 300
NOT REPORTED	100

STANDARD METROPOLITAN STATISTICAL AREA MEMPHIS, TENN.-ARK. TOTAL	TOTAL
ALL OCCUPIED HOUSING UNITS--CONTINUED	
ELECTRIC WALL OUTLETS	
OWNER OCCUPIED	155 400
WITH WORKING OUTLETS IN EACH ROOM	153 300
LACKING WORKING OUTLETS IN SOME OR ALL ROOMS	2 000
NOT REPORTED	100
RENTER OCCUPIED	120 000
WITH WORKING OUTLETS IN EACH ROOM	116 900
LACKING WORKING OUTLETS IN SOME OR ALL ROOMS	3 200
NOT REPORTED	-
BASEMENT	
OWNER OCCUPIED	155 400
WITH BASEMENT	11 400
NO WATER LEAKAGE	8 800
WITH WATER LEAKAGE	1 900
DON'T KNOW	500
NOT REPORTED	200
NO BASEMENT	144 000
RENTER OCCUPIED	120 000
WITH BASEMENT	10 700
NO WATER LEAKAGE	4 400
WITH WATER LEAKAGE	1 000
DON'T KNOW	4 700
NOT REPORTED	600
NO BASEMENT	109 300
ROOF	
OWNER OCCUPIED	155 400
NO WATER LEAKAGE	142 100
WITH WATER LEAKAGE	12 500
DON'T KNOW	400
NOT REPORTED	400
RENTER OCCUPIED	120 000
NO WATER LEAKAGE	99 700
WITH WATER LEAKAGE	13 100
DON'T KNOW	7 100
NOT REPORTED	200
INTERIOR CEILINGS AND WALLS	
OWNER OCCUPIED	155 400
OPEN CRACKS OR HOLES:	
NO OPEN CRACKS OR HOLES	151 200
WITH OPEN CRACKS OR HOLES	3 500
NOT REPORTED	700
BROKEN PLASTER:	
NO BROKEN PLASTER	152 100
WITH BROKEN PLASTER	2 700
NOT REPORTED	700
PEELING PAINT:	
NO PEELING PAINT	151 600
WITH PEELING PAINT	2 900
NOT REPORTED	900
RENTER OCCUPIED	120 000
OPEN CRACKS OR HOLES:	
NO OPEN CRACKS OR HOLES	107 200
WITH OPEN CRACKS OR HOLES	12 400
NOT REPORTED	500
BROKEN PLASTER:	
NO BROKEN PLASTER	111 700
WITH BROKEN PLASTER	8 200
NOT REPORTED	100
PEELING PAINT:	
NO PEELING PAINT	111 200
WITH PEELING PAINT	8 300
NOT REPORTED	500

TABLE A-2. SELECTED STRUCTURAL CHARACTERISTICS BY DEFICIENCIES FOR OWNER- AND RENTER-OCCUPIED HOUSING UNITS: 1977--CON.

(DATA BASED ON SAMPLE, SEE TEXT. FOR MINIMUM BASE FOR DERIVED FIGURES (PERCENT,MEDIAN,ETC.) AND MEANING OF SYMBOLS, SEE TEXT)

STANDARD METROPOLITAN STATISTICAL AREA MEMPHIS, TENN.-ARK. TOTAL	TOTAL
ALL OCCUPIED HOUSING UNITS--CONTINUED	
INTERIOR FLOORS	
OWNER OCCUPIED	155 400
NO HOLES IN FLOOR	152 900
WITH HOLES IN FLOOR	1 400
NOT REPORTED	1 100
RENTER OCCUPIED	120 000
NO HOLES IN FLOOR	114 700
WITH HOLES IN FLOOR	4 800
NOT REPORTED	600
SELECTED STRUCTURAL DEFICIENCIES AND WISH TO MOVE	
OWNER OCCUPIED	155 400
WITH STRUCTURAL DEFICIENCIES	18 900
HOUSEHOLD WOULD LIKE TO MOVE[1]	500
UNITS WITH SIGNS OF WATER LEAKAGE IN BASEMENT	-
UNITS WITH SIGNS OF WATER LEAKAGE IN ROOF	100
UNITS WITH OPEN CRACKS OR HOLES IN INTERIOR CEILINGS AND WALLS	-
UNITS WITH HOLES IN FLOOR	-
UNITS WITH BROKEN PLASTER ON INTERIOR CEILINGS AND WALLS	100
UNITS WITH PEELING PAINT ON INTERIOR CEILINGS AND WALLS	-
UNITS WITH 2 OR MORE STRUCTURAL DEFICIENCIES	400
HOUSEHOLD WOULD NOT LIKE TO MOVE	16 500
NOT REPORTED	1 900
NO STRUCTURAL DEFICIENCIES	136 100
NOT REPORTED	400

STANDARD METROPOLITAN STATISTICAL AREA MEMPHIS, TENN.-ARK. TOTAL	TOTAL
ALL OCCUPIED HOUSING UNITS--CONTINUED	
SELECTED STRUCTURAL DEFICIENCIES AND WISH TO MOVE--CONTINUED	
RENTER OCCUPIED	120 000
WITH STRUCTURAL DEFICIENCIES	27 000
HOUSEHOLD WOULD LIKE TO MOVE[1]	5 400
UNITS WITH SIGNS OF WATER LEAKAGE IN BASEMENT	-
UNITS WITH SIGNS OF WATER LEAKAGE IN ROOF	500
UNITS WITH OPEN CRACKS OR HOLES IN INTERIOR CEILINGS AND WALLS	700
UNITS WITH HOLES IN FLOOR	100
UNITS WITH BROKEN PLASTER ON INTERIOR CEILINGS AND WALLS	100
UNITS WITH PEELING PAINT ON INTERIOR CEILINGS AND WALLS	100
UNITS WITH 2 OR MORE STRUCTURAL DEFICIENCIES	4 000
HOUSEHOLD WOULD NOT LIKE TO MOVE	19 600
NOT REPORTED	2 100
NO STRUCTURAL DEFICIENCIES	92 900
NOT REPORTED	100
OVERALL OPINION OF STRUCTURE	
OWNER OCCUPIED	155 400
EXCELLENT	63 400
GOOD	71 500
FAIR	18 300
POOR	1 400
NOT REPORTED	700
RENTER OCCUPIED	120 000
EXCELLENT	19 500
GOOD	53 900
FAIR	38 500
POOR	7 800
NOT REPORTED	300

[1]FIGURES WILL NOT ADD TO TOTAL BECAUSE MORE THAN ONE STRUCTURAL DEFICIENCY WAS REPORTED FOR THE SAME UNIT.

TABLE A-3. FAILURES IN PLUMBING FACILITIES AND EQUIPMENT FOR OWNER- AND RENTER-OCCUPIED HOUSING UNITS: 1977

(DATA BASED ON SAMPLE, SEE TEXT. FOR MINIMUM BASE FOR DERIVED FIGURES (PERCENT,MEDIAN,ETC.) AND MEANING OF SYMBOLS, SEE TEXT)

STANDARD METROPOLITAN STATISTICAL AREA MEMPHIS, TENN.-ARK. TOTAL	TOTAL
UNITS OCCUPIED 3 MONTHS OR LONGER	256 300
WATER SUPPLY	
OWNER OCCUPIED	151 400
WITH PIPED WATER INSIDE STRUCTURE	151 100
NO BREAKDOWNS	148 300
WITH BREAKDOWNS	2 000
UNUSABLE 6 CONSECUTIVE HOURS OR LONGER:	
1 TIME	1 700
2 TIMES	-
3 TIMES OR MORE	300
NOT REPORTED	100
DON'T KNOW	-
NOT REPORTED	700
REASON FOR BREAKDOWN:	
PROBLEMS INSIDE BUILDING	700
PROBLEMS OUTSIDE BUILDING	1 200
NOT REPORTED	100
NO PIPED WATER INSIDE STRUCTURE	300
RENTER OCCUPIED	104 900
WITH PIPED WATER INSIDE STRUCTURE	103 800
NO BREAKDOWNS	98 700
WITH BREAKDOWNS	4 000
UNUSABLE 6 CONSECUTIVE HOURS OR LONGER:	
1 TIME	2 100
2 TIMES	900
3 TIMES OR MORE	1 000
NOT REPORTED	-
DON'T KNOW	300
NOT REPORTED	700
REASON FOR BREAKDOWN:	
PROBLEMS INSIDE BUILDING	1 500
PROBLEMS OUTSIDE BUILDING	2 300
NOT REPORTED	200
NO PIPED WATER INSIDE STRUCTURE	1 200
SEWAGE DISPOSAL	
OWNER OCCUPIED	151 400
WITH PUBLIC SEWER, SEPTIC TANK, OR CESSPOOL	151 000
NO BREAKDOWNS	148 300
WITH BREAKDOWNS	2 000
UNUSABLE 6 CONSECUTIVE HOURS OR LONGER:	
1 TIME	1 400
2 TIMES	300
3 TIMES OR MORE	200
NOT REPORTED	100
DON'T KNOW	100
NOT REPORTED	700
WITH CHEMICAL TOILET, PRIVY, OR OTHER MEANS	400
RENTER OCCUPIED	104 900
WITH PUBLIC SEWER, SEPTIC TANK, OR CESSPOOL	103 600
NO BREAKDOWNS	100 400
WITH BREAKDOWNS	2 100
UNUSABLE 6 CONSECUTIVE HOURS OR LONGER:	
1 TIME	1 000
2 TIMES	900
3 TIMES OR MORE	300
NOT REPORTED	-
DON'T KNOW	300
NOT REPORTED	800
WITH CHEMICAL TOILET, PRIVY, OR OTHER MEANS	1 300
FLUSH TOILET	
OWNER OCCUPIED	151 400
WITH ALL PLUMBING FACILITIES	150 700
WITH ONLY 1 FLUSH TOILET	70 000
NO BREAKDOWNS IN FLUSH TOILET	67 500
WITH BREAKDOWNS IN FLUSH TOILET	2 200
UNUSABLE 6 CONSECUTIVE HOURS OR LONGER:	
1 TIME	1 900
2 TIMES	100
3 TIMES	100
4 TIMES OR MORE	100
NOT REPORTED	-
NOT REPORTED	300
REASON FOR BREAKDOWN:	
PROBLEMS INSIDE BUILDING	900
PROBLEMS OUTSIDE BUILDING	1 300
NOT REPORTED	-
LACKING SOME OR ALL PLUMBING FACILITIES	700

STANDARD METROPOLITAN STATISTICAL AREA MEMPHIS, TENN.-ARK. TOTAL	TOTAL
UNITS OCCUPIED 3 MONTHS OR LONGER--CON.	
FLUSH TOILET--CON.	
RENTER OCCUPIED	104 900
WITH ALL PLUMBING FACILITIES	102 500
WITH ONLY 1 FLUSH TOILET	80 800
NO BREAKDOWNS IN FLUSH TOILET	76 100
WITH BREAKDOWNS IN FLUSH TOILET	4 100
UNUSABLE 6 CONSECUTIVE HOURS OR LONGER:	
1 TIME	2 400
2 TIMES	1 100
3 TIMES	300
4 TIMES OR MORE	300
NOT REPORTED	-
NOT REPORTED	600
REASON FOR BREAKDOWN:	
PROBLEMS INSIDE BUILDING	2 300
PROBLEMS OUTSIDE BUILDING	1 600
NOT REPORTED	300
LACKING SOME OR ALL PLUMBING FACILITIES	2 500
ELECTRIC FUSE BLOWOUTS	
OWNER OCCUPIED	151 400
NO FUSE OR SWITCH BLOWOUTS	128 200
WITH FUSE OR SWITCH BLOWOUTS	21 500
1 TIME	13 200
2 TIMES	4 000
3 TIMES OR MORE	4 100
NOT REPORTED	100
DON'T KNOW	1 000
NOT REPORTED	700
RENTER OCCUPIED	104 900
NO FUSE OR SWITCH BLOWOUTS	88 500
WITH FUSE OR SWITCH BLOWOUTS	15 100
1 TIME	6 200
2 TIMES	3 700
3 TIMES OR MORE	5 100
NOT REPORTED	200
DON'T KNOW	500
NOT REPORTED	900
UNITS OCCUPIED LAST WINTER	232 900
HEATING EQUIPMENT	
OWNER OCCUPIED	146 300
WITH HEATING EQUIPMENT	146 300
NO BREAKDOWNS	136 100
WITH BREAKDOWNS	9 300
1 TIME	7 100
2 TIMES	1 400
3 TIMES	100
4 TIMES OR MORE	600
NOT REPORTED	100
NOT REPORTED	900
NO HEATING EQUIPMENT	-
RENTER OCCUPIED	86 600
WITH HEATING EQUIPMENT	86 600
NO BREAKDOWNS	78 000
WITH BREAKDOWNS	6 800
1 TIME	4 400
2 TIMES	1 100
3 TIMES	400
4 TIMES OR MORE	800
NOT REPORTED	100
NOT REPORTED	1 800
NO HEATING EQUIPMENT	-
INSUFFICIENT HEAT	
ADDITIONAL HEAT SOURCE:	
OWNER OCCUPIED	146 300
WITH SPECIFIED HEATING EQUIPMENT[1]	135 600
NO ADDITIONAL HEAT SOURCE USED	118 800
USED KITCHEN STOVE, FIREPLACE, OR PORTABLE HEATER	16 000
NOT REPORTED	700
LACKING SPECIFIED HEATING EQUIPMENT OR NONE	10 700
RENTER OCCUPIED	86 600
WITH SPECIFIED HEATING EQUIPMENT[1]	71 400
NO ADDITIONAL HEAT SOURCE USED	58 000
USED KITCHEN STOVE, FIREPLACE, OR PORTABLE HEATER	11 900
NOT REPORTED	1 500
LACKING SPECIFIED HEATING EQUIPMENT OR NONE	15 200

[1]EXCLUDES ROOM HEATERS WITHOUT FLUE OR VENT, FIREPLACES, STOVES, AND PORTABLE HEATERS.

TABLE A-3. FAILURES IN PLUMBING FACILITIES AND EQUIPMENT FOR OWNER- AND RENTER-OCCUPIED HOUSING UNITS: 1977--CONTINUED

(DATA BASED ON SAMPLE, SEE TEXT. FOR MINIMUM BASE FOR DERIVED FIGURES (PERCENT,MEDIAN,ETC.) AND MEANING OF SYMBOLS, SEE TEXT)

STANDARD METROPOLITAN STATISTICAL AREA MEMPHIS, TENN.-ARK. TOTAL	TOTAL
UNITS OCCUPIED LAST WINTER--CONTINUED	
INSUFFICIENT HEAT--CONTINUED	
ROOMS LACKING SPECIFIED HEAT SOURCE:	
OWNER OCCUPIED	146 300
WITH SPECIFIED HEATING EQUIPMENT[1]	135 600
NO ROOMS LACKING AIR DUCTS, REGISTERS, RADIATORS, OR HEATERS	99 100
ROOMS LACKING AIR DUCTS, REGISTERS, RADIATORS, OR HEATERS	34 000
1 ROOM	8 200
2 ROOMS	10 800
3 ROOMS OR MORE	15 000
NOT REPORTED	2 500
LACKING SPECIFIED HEATING EQUIPMENT OR NONE	10 700
RENTER OCCUPIED	86 600
WITH SPECIFIED HEATING EQUIPMENT[1]	71 400
NO ROOMS LACKING AIR DUCTS, REGISTERS, RADIATORS, OR HEATERS	48 800
ROOMS LACKING AIR DUCTS, REGISTERS, RADIATORS, OR HEATERS	21 300
1 ROOM	9 300
2 ROOMS	6 600
3 ROOMS OR MORE	5 300
NOT REPORTED	1 300
LACKING SPECIFIED HEATING EQUIPMENT OR NONE	15 200

STANDARD METROPOLITAN STATISTICAL AREA MEMPHIS, TENN.-ARK. TOTAL	TOTAL
UNITS OCCUPIED LAST WINTER--CONTINUED	
INSUFFICIENT HEAT--CONTINUED	
CLOSURE OF ROOMS:	
OWNER OCCUPIED	146 300
WITH HEATING EQUIPMENT	146 300
NO ROOMS CLOSED	139 400
CLOSED CERTAIN ROOMS	6 300
LIVING ROOM ONLY	300
DINING ROOM ONLY	100
1 OR MORE BEDROOMS ONLY	3 500
OTHER ROOMS OR COMBINATION	2 100
NOT REPORTED	300
NOT REPORTED	600
NO HEATING EQUIPMENT	-
RENTER OCCUPIED	86 600
WITH HEATING EQUIPMENT	86 600
NO ROOMS CLOSED	77 500
CLOSED CERTAIN ROOMS	7 100
LIVING ROOM ONLY	1 000
DINING ROOM ONLY	100
1 OR MORE BEDROOMS ONLY	3 900
OTHER ROOMS OR COMBINATION	1 900
NOT REPORTED	200
NOT REPORTED	2 000
NO HEATING EQUIPMENT	-

[1]EXCLUDES ROOM HEATERS WITHOUT FLUE OR VENT, FIREPLACES, STOVES, AND PORTABLE HEATERS.

TABLE A-4. SELECTED NEIGHBORHOOD CHARACTERISTICS FOR OWNER- AND RENTER-OCCUPIED HOUSING UNITS[1] 1977

(DATA BASED ON SAMPLE, SEE TEXT. FOR MINIMUM BASE FOR DERIVED FIGURES (PERCENT,MEDIAN,ETC.) AND MEANING OF SYMBOLS, SEE TEXT)

STANDARD METROPOLITAN STATISTICAL AREA MEMPHIS, TENN.-ARK. TOTAL	TOTAL
NEIGHBORHOOD CONDITIONS[1]	
OWNER OCCUPIED	155 400
NO STREET OR HIGHWAY NOISE	111 000
WITH STREET OR HIGHWAY NOISE	43 800
BOTHERSOME TO RESPONDENT	16 500
WOULD LIKE TO MOVE	4 200
WOULD NOT LIKE TO MOVE	12 200
NOT REPORTED	-
NOT BOTHERSOME TO RESPONDENT	27 300
NOT REPORTED	100
NOT REPORTED	500
NO AIRPLANE TRAFFIC NOISE	114 700
WITH AIRPLANE TRAFFIC NOISE	39 900
BOTHERSOME TO RESPONDENT	11 900
WOULD LIKE TO MOVE	1 700
WOULD NOT LIKE TO MOVE	10 200
NOT REPORTED	-
NOT BOTHERSOME TO RESPONDENT	28 000
NOT REPORTED	100
NOT REPORTED	800
NO HEAVY TRAFFIC	114 500
WITH HEAVY TRAFFIC	40 300
BOTHERSOME TO RESPONDENT	11 100
WOULD LIKE TO MOVE	3 300
WOULD NOT LIKE TO MOVE	7 800
NOT REPORTED	100
NOT BOTHERSOME TO RESPONDENT	29 000
NOT REPORTED	100
NOT REPORTED	700
NO STREETS IN NEED OF REPAIR	133 200
WITH STREETS IN NEED OF REPAIR	21 300
BOTHERSOME TO RESPONDENT	13 200
WOULD LIKE TO MOVE	1 500
WOULD NOT LIKE TO MOVE	11 600
NOT REPORTED	100
NOT BOTHERSOME TO RESPONDENT	8 000
NOT REPORTED	100
NOT REPORTED	900
NO ROADS IMPASSABLE	142 200
WITH ROADS IMPASSABLE	11 300
BOTHERSOME TO RESPONDENT	5 300
WOULD LIKE TO MOVE	400
WOULD NOT LIKE TO MOVE	4 800
NOT REPORTED	100
NOT BOTHERSOME TO RESPONDENT	5 900
NOT REPORTED	100
NOT REPORTED	1 900
NO OCCUPIED HOUSING IN RUNDOWN CONDITION	140 300
WITH OCCUPIED HOUSING IN RUNDOWN CONDITION	14 500
BOTHERSOME TO RESPONDENT	9 100
WOULD LIKE TO MOVE	3 200
WOULD NOT LIKE TO MOVE	5 900
NOT REPORTED	-
NOT BOTHERSOME TO RESPONDENT	5 100
NOT REPORTED	200
NOT REPORTED	700
NO COMMERCIAL OR NONRESIDENTIAL ACTIVITIES	132 600
WITH COMMERCIAL OR NONRESIDENTIAL ACTIVITIES	22 100
BOTHERSOME TO RESPONDENT	4 300
WOULD LIKE TO MOVE	2 200
WOULD NOT LIKE TO MOVE	2 100
NOT REPORTED	-
NOT BOTHERSOME TO RESPONDENT	17 800
NOT REPORTED	-
NOT REPORTED	700
NO ODORS, SMOKE, OR GAS	142 700
WITH ODORS, SMOKE, OR GAS	11 800
BOTHERSOME TO RESPONDENT	7 900
WOULD LIKE TO MOVE	2 700
WOULD NOT LIKE TO MOVE	5 200
NOT REPORTED	100
NOT BOTHERSOME TO RESPONDENT	3 900
NOT REPORTED	-
NOT REPORTED	900

STANDARD METROPOLITAN STATISTICAL AREA MEMPHIS, TENN.-ARK. TOTAL	TOTAL
NEIGHBORHOOD CONDITIONS[1]--CONTINUED	
OWNER OCCUPIED--CONTINUED	
ADEQUATE STREET LIGHTS	134 500
INADEQUATE STREET LIGHTS	19 900
BOTHERSOME TO RESPONDENT	10 800
WOULD LIKE TO MOVE	1 300
WOULD NOT LIKE TO MOVE	9 500
NOT REPORTED	-
NOT BOTHERSOME TO RESPONDENT	9 000
NOT REPORTED	100
NOT REPORTED	900
NO NEIGHBORHOOD CRIME	124 900
WITH NEIGHBORHOOD CRIME	29 500
BOTHERSOME TO RESPONDENT	20 800
WOULD LIKE TO MOVE	5 400
WOULD NOT LIKE TO MOVE	15 300
NOT REPORTED	100
NOT BOTHERSOME TO RESPONDENT	8 600
NOT REPORTED	100
NOT REPORTED	1 000
NO TRASH, LITTER, OR JUNK	126 300
WITH TRASH, LITTER, OR JUNK	28 400
BOTHERSOME TO RESPONDENT	20 400
WOULD LIKE TO MOVE	4 600
WOULD NOT LIKE TO MOVE	15 700
NOT REPORTED	100
NOT BOTHERSOME TO RESPONDENT	7 800
NOT REPORTED	200
NOT REPORTED	700
NO BOARDED UP OR ABANDONED STRUCTURES	146 300
WITH BOARDED UP OR ABANDONED STRUCTURES	8 500
BOTHERSOME TO RESPONDENT	2 600
WOULD LIKE TO MOVE	700
WOULD NOT LIKE TO MOVE	1 800
NOT REPORTED	-
NOT BOTHERSOME TO RESPONDENT	5 700
NOT REPORTED	200
NOT REPORTED	700
RENTER OCCUPIED	120 000
NO STREET OR HIGHWAY NOISE	79 900
WITH STREET OR HIGHWAY NOISE	39 900
BOTHERSOME TO RESPONDENT	15 000
WOULD LIKE TO MOVE	5 600
WOULD NOT LIKE TO MOVE	9 400
NOT REPORTED	-
NOT BOTHERSOME TO RESPONDENT	24 900
NOT REPORTED	-
NOT REPORTED	200
NO AIRPLANE TRAFFIC NOISE	84 900
WITH AIRPLANE TRAFFIC NOISE	35 000
BOTHERSOME TO RESPONDENT	9 700
WOULD LIKE TO MOVE	2 700
WOULD NOT LIKE TO MOVE	6 900
NOT REPORTED	100
NOT BOTHERSOME TO RESPONDENT	25 200
NOT REPORTED	100
NOT REPORTED	200
NO HEAVY TRAFFIC	78 500
WITH HEAVY TRAFFIC	41 300
BOTHERSOME TO RESPONDENT	9 900
WOULD LIKE TO MOVE	4 300
WOULD NOT LIKE TO MOVE	5 400
NOT REPORTED	100
NOT BOTHERSOME TO RESPONDENT	31 400
NOT REPORTED	100
NOT REPORTED	200
NO STREETS IN NEED OF REPAIR	101 000
WITH STREETS IN NEED OF REPAIR	18 400
BOTHERSOME TO RESPONDENT	10 800
WOULD LIKE TO MOVE	2 400
WOULD NOT LIKE TO MOVE	8 400
NOT REPORTED	-
NOT BOTHERSOME TO RESPONDENT	7 600
NOT REPORTED	-
NOT REPORTED	600

[1]WISH TO MOVE ONLY RELATES TO RESPONDENT'S OPINION OF SPECIFIC NEIGHBORHOOD CONDITIONS.

TABLE A-4. SELECTED NEIGHBORHOOD CHARACTERISTICS FOR OWNER- AND RENTER-OCCUPIED HOUSING UNITS: 1977--CONTINUED

(DATA BASED ON SAMPLE, SEE TEXT. FOR MINIMUM BASE FOR DERIVED FIGURES (PERCENT,MEDIAN,ETC.) AND MEANING OF SYMBOLS, SEE TEXT)

STANDARD METROPOLITAN STATISTICAL AREA MEMPHIS, TENN.-ARK. TOTAL	TOTAL
NEIGHBORHOOD CONDITIONS[1]--CONTINUED	
RENTER OCCUPIED--CONTINUED	
NO ROADS IMPASSABLE	110 600
WITH ROADS IMPASSABLE	8 000
BOTHERSOME TO RESPONDENT	4 200
WOULD LIKE TO MOVE	1 300
WOULD NOT LIKE TO MOVE	2 900
NOT REPORTED	-
NOT BOTHERSOME TO RESPONDENT	3 700
NOT REPORTED	100
NOT REPORTED	1 400
NO OCCUPIED HOUSING IN RUNDOWN CONDITION	102 600
WITH OCCUPIED HOUSING IN RUNDOWN CONDITION	16 200
BOTHERSOME TO RESPONDENT	7 600
WOULD LIKE TO MOVE	4 500
WOULD NOT LIKE TO MOVE	3 000
NOT REPORTED	100
NOT BOTHERSOME TO RESPONDENT	8 600
NOT REPORTED	100
NOT REPORTED	1 200
NO COMMERCIAL OR NONRESIDENTIAL ACTIVITIES	82 300
WITH COMMERCIAL OR NONRESIDENTIAL ACTIVITIES	37 200
BOTHERSOME TO RESPONDENT	2 500
WOULD LIKE TO MOVE	1 100
WOULD NOT LIKE TO MOVE	1 300
NOT REPORTED	100
NOT BOTHERSOME TO RESPONDENT	34 600
NOT REPORTED	100
NOT REPORTED	500
NO ODORS, SMOKE, OR GAS	109 900
WITH ODORS, SMOKE, OR GAS	9 900
BOTHERSOME TO RESPONDENT	7 100
WOULD LIKE TO MOVE	3 400
WOULD NOT LIKE TO MOVE	3 700
NOT REPORTED	-
NOT BOTHERSOME TO RESPONDENT	2 700
NOT REPORTED	100
NOT REPORTED	300
ADEQUATE STREET LIGHTS	100 400
INADEQUATE STREET LIGHTS	18 900
BOTHERSOME TO RESPONDENT	9 800
WOULD LIKE TO MOVE	2 800
WOULD NOT LIKE TO MOVE	6 900
NOT REPORTED	100
NOT BOTHERSOME TO RESPONDENT	8 900
NOT REPORTED	300
NOT REPORTED	700
NO NEIGHBORHOOD CRIME	85 700
WITH NEIGHBORHOOD CRIME	33 600
BOTHERSOME TO RESPONDENT	22 100
WOULD LIKE TO MOVE	9 900
WOULD NOT LIKE TO MOVE	12 100
NOT REPORTED	-
NOT BOTHERSOME TO RESPONDENT	11 200
NOT REPORTED	300
NOT REPORTED	800
NO TRASH, LITTER, OR JUNK	92 400
WITH TRASH, LITTER, OR JUNK	27 200
BOTHERSOME TO RESPONDENT	17 900
WOULD LIKE TO MOVE	7 100
WOULD NOT LIKE TO MOVE	10 700
NOT REPORTED	100
NOT BOTHERSOME TO RESPONDENT	9 000
NOT REPORTED	300
NOT REPORTED	400
NO BOARDED UP OR ABANDONED STRUCTURES	108 000
WITH BOARDED UP OR ABANDONED STRUCTURES	11 600
BOTHERSOME TO RESPONDENT	2 700
WOULD LIKE TO MOVE	1 500
WOULD NOT LIKE TO MOVE	1 200
NOT REPORTED	-
NOT BOTHERSOME TO RESPONDENT	8 600
NOT REPORTED	200
NOT REPORTED	500

STANDARD METROPOLITAN STATISTICAL AREA MEMPHIS, TENN.-ARK. TOTAL	TOTAL
NEIGHBORHOOD CONDITIONS AND WISH TO MOVE[1]	
OWNER OCCUPIED	155 400
NO BOTHERSOME NEIGHBORHOOD CONDITIONS	87 100
WITH BOTHERSOME NEIGHBORHOOD CONDITIONS	67 500
HOUSEHOLD WOULD NOT LIKE TO MOVE	51 700
HOUSEHOLD WOULD LIKE TO MOVE	15 600
BECAUSE OF 1 CONDITION	7 800
BECAUSE OF 2 CONDITIONS	3 800
BECAUSE OF 3 OR MORE CONDITIONS	4 000
NOT REPORTED	100
NOT REPORTED	900
RENTER OCCUPIED	120 000
NO BOTHERSOME NEIGHBORHOOD CONDITIONS	62 300
WITH BOTHERSOME NEIGHBORHOOD CONDITIONS	57 000
HOUSEHOLD WOULD NOT LIKE TO MOVE	35 900
HOUSEHOLD WOULD LIKE TO MOVE	20 900
BECAUSE OF 1 CONDITION	9 000
BECAUSE OF 2 CONDITIONS	5 200
BECAUSE OF 3 OR MORE CONDITIONS	6 600
NOT REPORTED	200
NOT REPORTED	800
NEIGHBORHOOD SERVICES[2]	
OWNER OCCUPIED	155 400
SATISFACTORY PUBLIC TRANSPORTATION	109 300
UNSATISFACTORY PUBLIC TRANSPORTATION	22 100
WOULD LIKE TO MOVE	700
WOULD NOT LIKE TO MOVE	20 500
NOT REPORTED	900
DON'T KNOW	23 400
NOT REPORTED	700
SATISFACTORY SCHOOLS	109 900
UNSATISFACTORY SCHOOLS	19 100
WOULD LIKE TO MOVE	5 600
WOULD NOT LIKE TO MOVE	12 000
NOT REPORTED	1 500
DON'T KNOW	25 900
NOT REPORTED	500
SATISFACTORY SHOPPING	139 200
UNSATISFACTORY SHOPPING	15 000
WOULD LIKE TO MOVE	1 400
WOULD NOT LIKE TO MOVE	12 600
NOT REPORTED	1 000
DON'T KNOW	600
NOT REPORTED	500
SATISFACTORY POLICE PROTECTION	135 500
UNSATISFACTORY POLICE PROTECTION	9 600
WOULD LIKE TO MOVE	2 600
WOULD NOT LIKE TO MOVE	6 300
NOT REPORTED	700
DON'T KNOW	9 800
NOT REPORTED	500
SATISFACTORY OUTDOOR RECREATION FACILITIES	107 200
UNSATISFACTORY OUTDOOR RECREATION FACILITIES	36 400
WOULD LIKE TO MOVE	2 500
WOULD NOT LIKE TO MOVE	32 600
NOT REPORTED	1 300
DON'T KNOW	11 100
NOT REPORTED	700
SATISFACTORY HOSPITALS OR HEALTH CLINICS	130 100
UNSATISFACTORY HOSPITALS OR HEALTH CLINICS	21 700
WOULD LIKE TO MOVE	1 400
WOULD NOT LIKE TO MOVE	19 600
NOT REPORTED	700
DON'T KNOW	2 800
NOT REPORTED	700
RENTER OCCUPIED	120 000
SATISFACTORY PUBLIC TRANSPORTATION	88 500
UNSATISFACTORY PUBLIC TRANSPORTATION	14 800
WOULD LIKE TO MOVE	2 100
WOULD NOT LIKE TO MOVE	12 200
NOT REPORTED	500
DON'T KNOW	16 500
NOT REPORTED	200

[1]WISH TO MOVE ONLY RELATES TO RESPONDENT'S OPINION OF SPECIFIC NEIGHBORHOOD CONDITIONS.
[2]WISH TO MOVE ONLY RELATES TO RESPONDENT'S OPINION OF SPECIFIC NEIGHBORHOOD SERVICES.

TABLE A-4. SELECTED NEIGHBORHOOD CHARACTERISTICS FOR OWNER- AND RENTER-OCCUPIED HOUSING UNITS: 1977--CONTINUED

(DATA BASED ON SAMPLE, SEE TEXT. FOR MINIMUM BASE FOR DERIVED FIGURES (PERCENT,MEDIAN,ETC.) AND MEANING OF SYMBOLS, SEE TEXT)

STANDARD METROPOLITAN STATISTICAL AREA MEMPHIS, TENN.-ARK. TOTAL	TOTAL
NEIGHBORHOOD SERVICES[1]--CONTINUED	
RENTER OCCUPIED--CONTINUED	
SATISFACTORY SCHOOLS	81 400
UNSATISFACTORY SCHOOLS	6 200
WOULD LIKE TO MOVE	2 500
WOULD NOT LIKE TO MOVE	3 400
NOT REPORTED	300
DON'T KNOW	32 300
NOT REPORTED	200
SATISFACTORY SHOPPING	106 900
UNSATISFACTORY SHOPPING	11 700
WOULD LIKE TO MOVE	2 100
WOULD NOT LIKE TO MOVE	9 100
NOT REPORTED	500
DON'T KNOW	1 200
NOT REPORTED	300
SATISFACTORY POLICE PROTECTION	98 200
UNSATISFACTORY POLICE PROTECTION	9 600
WOULD LIKE TO MOVE	2 600
WOULD NOT LIKE TO MOVE	6 600
NOT REPORTED	300
DON'T KNOW	12 100
NOT REPORTED	300
SATISFACTORY OUTDOOR RECREATION FACILITIES	85 000
UNSATISFACTORY OUTDOOR RECREATION FACILITIES	25 700
WOULD LIKE TO MOVE	5 200
WOULD NOT LIKE TO MOVE	19 300
NOT REPORTED	1 300
DON'T KNOW	9 200
NOT REPORTED	100
SATISFACTORY HOSPITALS OR HEALTH CLINICS	102 700
UNSATISFACTORY HOSPITALS OR HEALTH CLINICS	13 600
WOULD LIKE TO MOVE	2 100
WOULD NOT LIKE TO MOVE	10 600
NOT REPORTED	900
DON'T KNOW	3 500
NOT REPORTED	300
NEIGHBORHOOD SERVICES AND WISH TO MOVE[1]	
OWNER OCCUPIED	155 400
WITH SATISFACTORY NEIGHBORHOOD SERVICES	81 300
WITH UNSATISFACTORY NEIGHBORHOOD SERVICES	73 600
HOUSEHOLD WOULD NOT LIKE TO MOVE	63 300
HOUSEHOLD WOULD LIKE TO MOVE	10 300
BECAUSE OF 1 SERVICE	8 000
BECAUSE OF 2 SERVICES	1 300
BECAUSE OF 3 OR MORE SERVICES	1 100
NOT REPORTED	-
NOT REPORTED	500

STANDARD METROPOLITAN STATISTICAL AREA MEMPHIS, TENN.-ARK. TOTAL	TOTAL
NEIGHBORHOOD SERVICES AND WISH TO MOVE[1]--CONTINUED	
RENTER OCCUPIED	120 000
WITH SATISFACTORY NEIGHBORHOOD SERVICES	70 400
WITH UNSATISFACTORY NEIGHBORHOOD SERVICES	49 500
HOUSEHOLD WOULD NOT LIKE TO MOVE	37 900
HOUSEHOLD WOULD LIKE TO MOVE	11 600
BECAUSE OF 1 SERVICE	8 300
BECAUSE OF 2 SERVICES	2 100
BECAUSE OF 3 OR MORE SERVICES	1 300
NOT REPORTED	-
NOT REPORTED	100
OVERALL OPINION OF NEIGHBORHOOD	
OWNER OCCUPIED	155 400
EXCELLENT	60 800
GOOD	67 000
FAIR	23 700
POOR	3 100
NOT REPORTED	800
HOUSEHOLD WOULD LIKE TO MOVE	15 600
EXCELLENT	900
GOOD	5 900
FAIR	7 400
POOR	1 500
NOT REPORTED	-
HOUSEHOLD WOULD NOT LIKE TO MOVE	138 800
EXCELLENT	59 700
GOOD	60 800
FAIR	16 300
POOR	1 700
NOT REPORTED	300
NOT REPORTED	1 000
RENTER OCCUPIED	120 000
EXCELLENT	25 900
GOOD	53 600
FAIR	33 600
POOR	6 600
NOT REPORTED	300
HOUSEHOLD WOULD LIKE TO MOVE	20 900
EXCELLENT	700
GOOD	5 400
FAIR	10 300
POOR	4 400
NOT REPORTED	100
HOUSEHOLD WOULD NOT LIKE TO MOVE	98 200
EXCELLENT	25 100
GOOD	47 800
FAIR	23 000
POOR	2 200
NOT REPORTED	100
NOT REPORTED	1 000

[1]WISH TO MOVE ONLY RELATES TO RESPONDENT'S OPINION OF SPECIFIC NEIGHBORHOOD SERVICES.

TABLE A-5. OCCUPANCY AND UTILIZATION CHARACTERISTICS AND SERVICES AVAILABLE FOR OWNER- AND RENTER-OCCUPIED HOUSING UNITS WITH BLACK HOUSEHOLD HEAD: 1977

(DATA BASED ON SAMPLE, SEE TEXT. FOR MINIMUM BASE FOR DERIVED FIGURES (PERCENT,MEDIAN,ETC.) AND MEANING OF SYMBOLS, SEE TEXT)

STANDARD METROPOLITAN STATISTICAL AREA MEMPHIS, TENN.-ARK. TOTAL	TOTAL
DURATION OF OCCUPANCY	
OWNER OCCUPIED	43 900
HOUSEHOLD HEAD LIVED HERE:	
LESS THAN 3 MONTHS	800
3 MONTHS OR LONGER	43 100
LIVED HERE LAST WINTER	42 400
RENTER OCCUPIED	52 600
HOUSEHOLD HEAD LIVED HERE:	
LESS THAN 3 MONTHS	4 900
3 MONTHS OR LONGER	47 700
LIVED HERE LAST WINTER	42 400
BEDROOMS	
OWNER OCCUPIED	43 900
NONE AND 1	1 600
2 OR MORE	42 400
NONE LACKING PRIVACY	34 300
1 OR MORE LACKING PRIVACY	8 000
PRIVACY NOT REPORTED	100
3-OR-MORE-PERSON HOUSEHOLDS	28 000
NO BEDROOMS USED BY 3 PERSONS OR MORE	22 000
BEDROOMS USED BY 3 PERSONS OR MORE	4 800
1	3 200
2 OR MORE	1 600
BEDROOMS USED BY PERSONS 13 YEARS OF AGE OR OLDER	3 900
NO BEDROOMS USED BY PERSONS 13 YEARS OF AGE OR OLDER	800
NOT REPORTED	100
NO BEDROOMS	-
NOT REPORTED	1 300
1- AND 2-PERSON HOUSEHOLDS	15 900
RENTER OCCUPIED	52 600
NONE AND 1	16 400
2 OR MORE	36 200
NONE LACKING PRIVACY	27 900
1 OR MORE LACKING PRIVACY	8 200
PRIVACY NOT REPORTED	100
3-OR-MORE-PERSON HOUSEHOLDS	25 500
NO BEDROOMS USED BY 3 PERSONS OR MORE	15 900
BEDROOMS USED BY 3 PERSONS OR MORE	8 500
1	6 700
2 OR MORE	1 800
BEDROOMS USED BY PERSONS 13 YEARS OF AGE OR OLDER	5 400
NO BEDROOMS USED BY PERSONS 13 YEARS OF AGE OR OLDER	2 300
NOT REPORTED	800
NO BEDROOMS	100
NOT REPORTED	1 000
1- AND 2-PERSON HOUSEHOLDS	27 200
CONDITION OF KITCHEN FACILITIES	
OWNER OCCUPIED	43 900
WITH COMPLETE KITCHEN FACILITIES	43 400
ALL USABLE	43 100
1 OR MORE NOT USABLE	300
NOT REPORTED	100
LACKING COMPLETE KITCHEN FACILITIES	500
CONDITION OF KITCHEN FACILITIES--CONTINUED	
RENTER OCCUPIED	52 600
WITH COMPLETE KITCHEN FACILITIES	50 900
ALL USABLE	49 600
1 OR MORE NOT USABLE	1 100
NOT REPORTED	300
LACKING COMPLETE KITCHEN FACILITIES	1 700
GARBAGE COLLECTION SERVICE	
OWNER OCCUPIED	43 900
WITH SERVICE	42 300
LESS THAN ONCE A WEEK	300
ONCE A WEEK	3 500
TWICE A WEEK OR MORE	37 800
DON'T KNOW	700
NOT REPORTED	-
NO SERVICE	1 600
METHOD OF DISPOSAL:	
INCINERATOR, TRASH CHUTE, OR COMPACTOR	-
GARBAGE DISPOSAL	-
OTHER MEANS	1 600
NOT REPORTED	100
DON'T KNOW	-
NOT REPORTED	-
RENTER OCCUPIED	52 600
WITH SERVICE	50 400
LESS THAN ONCE A WEEK	300
ONCE A WEEK	3 400
TWICE A WEEK OR MORE	38 400
DON'T KNOW	8 200
NOT REPORTED	100
NO SERVICE	2 200
METHOD OF DISPOSAL:	
INCINERATOR, TRASH CHUTE, OR COMPACTOR	100
GARBAGE DISPOSAL	500
OTHER MEANS	1 500
NOT REPORTED	100
DON'T KNOW	-
NOT REPORTED	-
EXTERMINATION SERVICE	
OWNER OCCUPIED	43 900
OCCUPIED 3 MONTHS OR LONGER	43 100
NO SIGNS OF MICE OR RATS	29 100
WITH SIGNS OF MICE OR RATS	13 700
REGULAR EXTERMINATION SERVICE	1 500
IRREGULAR EXTERMINATION SERVICE	3 000
NO EXTERMINATION SERVICE	9 300
NOT REPORTED	-
NOT REPORTED	300
OCCUPIED LESS THAN 3 MONTHS	800
RENTER OCCUPIED	52 600
OCCUPIED 3 MONTHS OR LONGER	47 700
NO SIGNS OF MICE OR RATS	25 900
WITH SIGNS OF MICE OR RATS	20 800
REGULAR EXTERMINATION SERVICE	2 400
IRREGULAR EXTERMINATION SERVICE	4 200
NO EXTERMINATION SERVICE	13 900
NOT REPORTED	300
NOT REPORTED	1 000
OCCUPIED LESS THAN 3 MONTHS	4 900

TABLE A-6. SELECTED STRUCTURAL CHARACTERISTICS BY DEFICIENCIES FOR OWNER- AND RENTER-OCCUPIED HOUSING UNITS WITH BLACK HOUSEHOLD HEAD: 1977

(DATA BASED ON SAMPLE, SEE TEXT. FOR MINIMUM BASE FOR DERIVED FIGURES (PERCENT,MEDIAN,ETC.) AND MEANING OF SYMBOLS, SEE TEXT)

STANDARD METROPOLITAN STATISTICAL AREA MEMPHIS, TENN.-ARK. TOTAL	TOTAL
1-UNIT STRUCTURES INCLUDING MOBILE HOMES OR TRAILERS	61 800
2 OR MORE UNITS IN STRUCTURE	34 800
COMMON STAIRWAYS	
OWNER OCCUPIED	700
WITH COMMON STAIRWAYS	500
NO LOOSE STEPS	100
RAILINGS NOT LOOSE	100
RAILINGS LOOSE	-
NO RAILINGS	-
RAILINGS NOT REPORTED	-
LOOSE STEPS	200
RAILINGS NOT LOOSE	-
RAILINGS LOOSE	100
NO RAILINGS	100
RAILINGS NOT REPORTED	-
STEPS NOT REPORTED	200
NO COMMON STAIRWAYS	300
RENTER OCCUPIED	34 000
WITH COMMON STAIRWAYS	21 600
NO LOOSE STEPS	19 300
RAILINGS NOT LOOSE	15 400
RAILINGS LOOSE	900
NO RAILINGS	2 400
RAILINGS NOT REPORTED	700
LOOSE STEPS	1 200
RAILINGS NOT LOOSE	700
RAILINGS LOOSE	100
NO RAILINGS	300
RAILINGS NOT REPORTED	100
STEPS NOT REPORTED	1 100
NO COMMON STAIRWAYS	12 500
LIGHT FIXTURES IN PUBLIC HALLS	
OWNER OCCUPIED	700
WITH PUBLIC HALLS	100
WITH LIGHT FIXTURES	100
ALL WORKING	100
SOME WORKING	-
NONE WORKING	-
NOT REPORTED	-
NO LIGHT FIXTURES	-
NO PUBLIC HALLS	500
NOT REPORTED	200
RENTER OCCUPIED	34 000
WITH PUBLIC HALLS	13 300
WITH LIGHT FIXTURES	12 400
ALL WORKING	9 100
SOME WORKING	2 500
NONE WORKING	600
NOT REPORTED	100
NO LIGHT FIXTURES	900
NO PUBLIC HALLS	19 700
NOT REPORTED	1 000
STORIES BETWEEN MAIN AND APARTMENT ENTRANCES	
NONE (ON SAME FLOOR)	20 000
1 (UP OR DOWN)	10 900
2 OR MORE (UP OR DOWN)	600
NOT REPORTED	3 200
ALL OCCUPIED HOUSING UNITS	96 600
ELECTRIC WIRING	
OWNER OCCUPIED	43 900
ALL WIRING CONCEALED IN WALLS OR METAL COVERING	43 200
SOME OR ALL WIRING EXPOSED	700
NOT REPORTED	100
RENTER OCCUPIED	52 600
ALL WIRING CONCEALED IN WALLS OR METAL COVERING	51 500
SOME OR ALL WIRING EXPOSED	1 000
NOT REPORTED	100

STANDARD METROPOLITAN STATISTICAL AREA MEMPHIS, TENN.-ARK. TOTAL	TOTAL
ALL OCCUPIED HOUSING UNITS--CONTINUED	
ELECTRIC WALL OUTLETS	
OWNER OCCUPIED	43 900
WITH WORKING OUTLETS IN EACH ROOM	42 500
LACKING WORKING OUTLETS IN SOME OR ALL ROOMS	1 300
NOT REPORTED	100
RENTER OCCUPIED	52 600
WITH WORKING OUTLETS IN EACH ROOM	50 300
LACKING WORKING OUTLETS IN SOME OR ALL ROOMS	2 300
NOT REPORTED	-
BASEMENT	
OWNER OCCUPIED	43 900
WITH BASEMENT	2 200
NO WATER LEAKAGE	1 500
WITH WATER LEAKAGE	500
DON'T KNOW	100
NOT REPORTED	-
NO BASEMENT	41 800
RENTER OCCUPIED	52 600
WITH BASEMENT	2 300
NO WATER LEAKAGE	900
WITH WATER LEAKAGE	300
DON'T KNOW	1 100
NOT REPORTED	100
NO BASEMENT	50 300
ROOF	
OWNER OCCUPIED	43 900
NO WATER LEAKAGE	38 900
WITH WATER LEAKAGE	4 900
DON'T KNOW	100
NOT REPORTED	-
RENTER OCCUPIED	52 600
NO WATER LEAKAGE	43 000
WITH WATER LEAKAGE	6 800
DON'T KNOW	2 900
NOT REPORTED	-
INTERIOR CEILINGS AND WALLS	
OWNER OCCUPIED	43 900
OPEN CRACKS OR HOLES:	
NO OPEN CRACKS OR HOLES	42 000
WITH OPEN CRACKS OR HOLES	1 700
NOT REPORTED	200
BROKEN PLASTER:	
NO BROKEN PLASTER	42 600
WITH BROKEN PLASTER	1 300
NOT REPORTED	100
PEELING PAINT:	
NO PEELING PAINT	42 500
WITH PEELING PAINT	1 200
NOT REPORTED	200
RENTER OCCUPIED	52 600
OPEN CRACKS OR HOLES:	
NO OPEN CRACKS OR HOLES	44 300
WITH OPEN CRACKS OR HOLES	8 100
NOT REPORTED	200
BROKEN PLASTER:	
NO BROKEN PLASTER	47 900
WITH BROKEN PLASTER	4 700
NOT REPORTED	100
PEELING PAINT:	
NO PEELING PAINT	47 700
WITH PEELING PAINT	4 900
NOT REPORTED	100

TABLE A-6. SELECTED STRUCTURAL CHARACTERISTICS BY DEFICIENCIES FOR OWNER- AND RENTER-OCCUPIED HOUSING UNITS WITH BLACK HOUSEHOLD HEAD: 1977--CONTINUED

(DATA BASED ON SAMPLE, SEE TEXT. FOR MINIMUM BASE FOR DERIVED FIGURES (PERCENT,MEDIAN,ETC.) AND MEANING OF SYMBOLS, SEE TEXT)

STANDARD METROPOLITAN STATISTICAL AREA MEMPHIS, TENN.-ARK. TOTAL	TOTAL
ALL OCCUPIED HOUSING UNITS--CONTINUED	
INTERIOR FLOORS	
OWNER OCCUPIED	43 900
NO HOLES IN FLOOR	42 600
WITH HOLES IN FLOOR	900
NOT REPORTED	400
RENTER OCCUPIED	52 600
NO HOLES IN FLOOR	49 200
WITH HOLES IN FLOOR	3 300
NOT REPORTED	100
SELECTED STRUCTURAL DEFICIENCIES AND WISH TO MOVE	
OWNER OCCUPIED	43 900
WITH STRUCTURAL DEFICIENCIES	7 200
HOUSEHOLD WOULD LIKE TO MOVE[1]	400
UNITS WITH SIGNS OF WATER LEAKAGE IN BASEMENT	-
UNITS WITH SIGNS OF WATER LEAKAGE IN ROOF	100
UNITS WITH OPEN CRACKS OR HOLES IN INTERIOR CEILINGS AND WALLS	-
UNITS WITH HOLES IN FLOOR	-
UNITS WITH BROKEN PLASTER ON INTERIOR CEILINGS AND WALLS	100
UNITS WITH PEELING PAINT ON INTERIOR CEILINGS AND WALLS	-
UNITS WITH 2 OR MORE STRUCTURAL DEFICIENCIES	300
HOUSEHOLD WOULD NOT LIKE TO MOVE	5 800
NOT REPORTED	1 000
NO STRUCTURAL DEFICIENCIES	36 700
NOT REPORTED	-

STANDARD METROPOLITAN STATISTICAL AREA MEMPHIS, TENN.-ARK. TOTAL	TOTAL
ALL OCCUPIED HOUSING UNITS--CONTINUED	
SELECTED STRUCTURAL DEFICIENCIES AND WISH TO MOVE--CONTINUED	
RENTER OCCUPIED	52 600
WITH STRUCTURAL DEFICIENCIES	14 600
HOUSEHOLD WOULD LIKE TO MOVE[1]	3 700
UNITS WITH SIGNS OF WATER LEAKAGE IN BASEMENT	-
UNITS WITH SIGNS OF WATER LEAKAGE IN ROOF	200
UNITS WITH OPEN CRACKS OR HOLES IN INTERIOR CEILINGS AND WALLS	600
UNITS WITH HOLES IN FLOOR	100
UNITS WITH BROKEN PLASTER ON INTERIOR CEILINGS AND WALLS	-
UNITS WITH PEELING PAINT ON INTERIOR CEILINGS AND WALLS	-
UNITS WITH 2 OR MORE STRUCTURAL DEFICIENCIES	2 700
HOUSEHOLD WOULD NOT LIKE TO MOVE	9 700
NOT REPORTED	1 200
NO STRUCTURAL DEFICIENCIES	38 000
NOT REPORTED	-
OVERALL OPINION OF STRUCTURE	
OWNER OCCUPIED	43 900
EXCELLENT	10 300
GOOD	22 400
FAIR	10 500
POOR	600
NOT REPORTED	100
RENTER OCCUPIED	52 600
EXCELLENT	5 100
GOOD	22 100
FAIR	20 200
POOR	5 100
NOT REPORTED	200

[1]FIGURES WILL NOT ADD TO TOTAL BECAUSE MORE THAN ONE STRUCTURAL DEFICIENCY WAS REPORTED FOR THE SAME UNIT.

TABLE A-7. FAILURES IN PLUMBING FACILITIES AND EQUIPMENT FOR OWNER- AND RENTER-OCCUPIED HOUSING UNITS WITH BLACK HOUSEHOLD HEAD: 1977

(DATA BASED ON SAMPLE, SEE TEXT. FOR MINIMUM BASE FOR DERIVED FIGURES (PERCENT,MEDIAN,ETC.) AND MEANING OF SYMBOLS, SEE TEXT)

STANDARD METROPOLITAN STATISTICAL AREA MEMPHIS, TENN.-ARK. TOTAL	TOTAL
UNITS OCCUPIED 3 MONTHS OR LONGER	90 800
WATER SUPPLY	
OWNER OCCUPIED	43 100
WITH PIPED WATER INSIDE STRUCTURE	42 800
NO BREAKDOWNS	41 100
WITH BREAKDOWNS	1 200
UNUSABLE 6 CONSECUTIVE HOURS OR LONGER:	
1 TIME	900
2 TIMES	-
3 TIMES OR MORE	300
NOT REPORTED	100
DON'T KNOW	-
NOT REPORTED	500
REASON FOR BREAKDOWN:	
PROBLEMS INSIDE BUILDING	400
PROBLEMS OUTSIDE BUILDING	800
NOT REPORTED	100
NO PIPED WATER INSIDE STRUCTURE	300
RENTER OCCUPIED	47 700
WITH PIPED WATER INSIDE STRUCTURE	46 500
NO BREAKDOWNS	43 600
WITH BREAKDOWNS	2 500
UNUSABLE 6 CONSECUTIVE HOURS OR LONGER:	
1 TIME	1 300
2 TIMES	500
3 TIMES OR MORE	700
NOT REPORTED	-
DON'T KNOW	300
NOT REPORTED	200
REASON FOR BREAKDOWN:	
PROBLEMS INSIDE BUILDING	1 100
PROBLEMS OUTSIDE BUILDING	1 300
NOT REPORTED	100
NO PIPED WATER INSIDE STRUCTURE	1 100
SEWAGE DISPOSAL	
OWNER OCCUPIED	43 100
WITH PUBLIC SEWER, SEPTIC TANK, OR CESSPOOL	42 700
NO BREAKDOWNS	41 800
WITH BREAKDOWNS	700
UNUSABLE 6 CONSECUTIVE HOURS OR LONGER:	
1 TIME	400
2 TIMES	100
3 TIMES OR MORE	100
NOT REPORTED	100
DON'T KNOW	-
NOT REPORTED	200
WITH CHEMICAL TOILET, PRIVY, OR OTHER MEANS	400
RENTER OCCUPIED	47 700
WITH PUBLIC SEWER, SEPTIC TANK, OR CESSPOOL	46 500
NO BREAKDOWNS	44 700
WITH BREAKDOWNS	1 400
UNUSABLE 6 CONSECUTIVE HOURS OR LONGER:	
1 TIME	600
2 TIMES	600
3 TIMES OR MORE	200
NOT REPORTED	-
DON'T KNOW	-
NOT REPORTED	400
WITH CHEMICAL TOILET, PRIVY, OR OTHER MEANS	1 200
FLUSH TOILET	
OWNER OCCUPIED	43 100
WITH ALL PLUMBING FACILITIES	42 500
WITH ONLY 1 FLUSH TOILET	30 400
NO BREAKDOWNS IN FLUSH TOILET	28 900
WITH BREAKDOWNS IN FLUSH TOILET	1 300
UNUSABLE 6 CONSECUTIVE HOURS OR LONGER:	
1 TIME	1 000
2 TIMES	100
3 TIMES	100
4 TIMES OR MORE	100
NOT REPORTED	-
NOT REPORTED	200
REASON FOR BREAKDOWN:	
PROBLEMS INSIDE BUILDING	500
PROBLEMS OUTSIDE BUILDING	800
NOT REPORTED	-
LACKING SOME OR ALL PLUMBING FACILITIES	600

STANDARD METROPOLITAN STATISTICAL AREA MEMPHIS, TENN.-ARK. TOTAL	TOTAL
UNITS OCCUPIED 3 MONTHS OR LONGER--CON.	
FLUSH TOILET--CON.	
RENTER OCCUPIED	47 700
WITH ALL PLUMBING FACILITIES	45 500
WITH ONLY 1 FLUSH TOILET	41 400
NO BREAKDOWNS IN FLUSH TOILET	37 700
WITH BREAKDOWNS IN FLUSH TOILET	3 300
UNUSABLE 6 CONSECUTIVE HOURS OR LONGER:	
1 TIME	1 800
2 TIMES	1 000
3 TIMES	300
4 TIMES OR MORE	100
NOT REPORTED	-
NOT REPORTED	300
REASON FOR BREAKDOWN:	
PROBLEMS INSIDE BUILDING	1 800
PROBLEMS OUTSIDE BUILDING	1 300
NOT REPORTED	300
LACKING SOME OR ALL PLUMBING FACILITIES	2 100
ELECTRIC FUSE BLOWOUTS	
OWNER OCCUPIED	43 100
NO FUSE OR SWITCH BLOWOUTS	35 200
WITH FUSE OR SWITCH BLOWOUTS	7 500
1 TIME	4 400
2 TIMES	1 200
3 TIMES OR MORE	1 900
NOT REPORTED	-
DON'T KNOW	300
NOT REPORTED	100
RENTER OCCUPIED	47 700
NO FUSE OR SWITCH BLOWOUTS	39 100
WITH FUSE OR SWITCH BLOWOUTS	8 000
1 TIME	2 800
2 TIMES	1 900
3 TIMES OR MORE	3 300
NOT REPORTED	100
DON'T KNOW	300
NOT REPORTED	300
UNITS OCCUPIED LAST WINTER	84 800
HEATING EQUIPMENT	
OWNER OCCUPIED	42 400
WITH HEATING EQUIPMENT	42 400
NO BREAKDOWNS	39 500
WITH BREAKDOWNS	2 800
1 TIME	2 200
2 TIMES	200
3 TIMES	100
4 TIMES OR MORE	300
NOT REPORTED	-
NOT REPORTED	100
NO HEATING EQUIPMENT	-
RENTER OCCUPIED	42 400
WITH HEATING EQUIPMENT	42 400
NO BREAKDOWNS	38 100
WITH BREAKDOWNS	3 500
1 TIME	2 400
2 TIMES	500
3 TIMES	100
4 TIMES OR MORE	400
NOT REPORTED	100
NOT REPORTED	800
NO HEATING EQUIPMENT	-
INSUFFICIENT HEAT	
ADDITIONAL HEAT SOURCE:	
OWNER OCCUPIED	42 400
WITH SPECIFIED HEATING EQUIPMENT[1]	33 900
NO ADDITIONAL HEAT SOURCE USED	28 700
USED KITCHEN STOVE, FIREPLACE, OR PORTABLE HEATER	5 100
NOT REPORTED	200
LACKING SPECIFIED HEATING EQUIPMENT OR NONE	8 500
RENTER OCCUPIED	42 400
WITH SPECIFIED HEATING EQUIPMENT[1]	29 500
NO ADDITIONAL HEAT SOURCE USED	22 800
USED KITCHEN STOVE, FIREPLACE, OR PORTABLE HEATER	6 200
NOT REPORTED	500
LACKING SPECIFIED HEATING EQUIPMENT OR NONE	12 900

[1]EXCLUDES ROOM HEATERS WITHOUT FLUE OR VENT, FIREPLACES, STOVES, AND PORTABLE HEATERS.

TABLE A-7. FAILURES IN PLUMBING FACILITIES AND EQUIPMENT FOR OWNER- AND RENTER-OCCUPIED HOUSING UNITS WITH BLACK HOUSEHOLD HEAD: 1977--CONTINUED

(DATA BASED ON SAMPLE, SEE TEXT. FOR MINIMUM BASE FOR DERIVED FIGURES (PERCENT,MEDIAN,ETC.) AND MEANING OF SYMBOLS, SEE TEXT)

STANDARD METROPOLITAN STATISTICAL AREA MEMPHIS, TENN.-ARK. TOTAL	TOTAL
UNITS OCCUPIED LAST WINTER--CONTINUED	
INSUFFICIENT HEAT--CONTINUED	
ROOMS LACKING SPECIFIED HEAT SOURCE:	
OWNER OCCUPIED	42 400
WITH SPECIFIED HEATING EQUIPMENT[1]	33 900
NO ROOMS LACKING AIR DUCTS, REGISTERS, RADIATORS, OR HEATERS	18 600
ROOMS LACKING AIR DUCTS, REGISTERS, RADIATORS, OR HEATERS	14 700
1 ROOM	2 400
2 ROOMS	5 400
3 ROOMS OR MORE	6 900
NOT REPORTED	600
LACKING SPECIFIED HEATING EQUIPMENT OR NONE	8 500
RENTER OCCUPIED	42 400
WITH SPECIFIED HEATING EQUIPMENT[1]	29 500
NO ROOMS LACKING AIR DUCTS, REGISTERS, RADIATORS, OR HEATERS	15 600
ROOMS LACKING AIR DUCTS, REGISTERS, RADIATORS, OR HEATERS	13 000
1 ROOM	5 800
2 ROOMS	4 400
3 ROOMS OR MORE	2 800
NOT REPORTED	900
LACKING SPECIFIED HEATING EQUIPMENT OR NONE	12 900

STANDARD METROPOLITAN STATISTICAL AREA MEMPHIS, TENN.-ARK. TOTAL	TOTAL
UNITS OCCUPIED LAST WINTER--CONTINUED	
INSUFFICIENT HEAT--CONTINUED	
CLOSURE OF ROOMS:	
OWNER OCCUPIED	42 400
WITH HEATING EQUIPMENT	42 400
NO ROOMS CLOSED	38 600
CLOSED CERTAIN ROOMS	3 700
LIVING ROOM ONLY	300
DINING ROOM ONLY	100
1 OR MORE BEDROOMS ONLY	2 300
OTHER ROOMS OR COMBINATION	1 000
NOT REPORTED	100
NOT REPORTED	100
NO HEATING EQUIPMENT	-
RENTER OCCUPIED	42 400
WITH HEATING EQUIPMENT	42 400
NO ROOMS CLOSED	36 900
CLOSED CERTAIN ROOMS	4 400
LIVING ROOM ONLY	900
DINING ROOM ONLY	100
1 OR MORE BEDROOMS ONLY	2 200
OTHER ROOMS OR COMBINATION	1 200
NOT REPORTED	100
NOT REPORTED	1 100
NO HEATING EQUIPMENT	-

[1]EXCLUDES ROOM HEATERS WITHOUT FLUE OR VENT, FIREPLACES, STOVES, AND PORTABLE HEATERS.

TABLE A-8. SELECTED NEIGHBORHOOD CHARACTERISTICS FOR OWNER- AND RENTER-OCCUPIED HOUSING UNITS WITH BLACK HOUSEHOLD HEAD: 1977

(DATA BASED ON SAMPLE, SEE TEXT. FOR MINIMUM BASE FOR DERIVED FIGURES (PERCENT,MEDIAN,ETC.) AND MEANING OF SYMBOLS, SEE TEXT)

STANDARD METROPOLITAN STATISTICAL AREA MEMPHIS, TENN.-ARK. TOTAL	TOTAL
NEIGHBORHOOD CONDITIONS[1]	
OWNER OCCUPIED	43 900
NO STREET OR HIGHWAY NOISE	33 300
WITH STREET OR HIGHWAY NOISE	10 500
BOTHERSOME TO RESPONDENT	4 600
WOULD LIKE TO MOVE	1 400
WOULD NOT LIKE TO MOVE	3 200
NOT REPORTED	-
NOT BOTHERSOME TO RESPONDENT	5 800
NOT REPORTED	100
NOT REPORTED	100
NO AIRPLANE TRAFFIC NOISE	31 000
WITH AIRPLANE TRAFFIC NOISE	12 700
BOTHERSOME TO RESPONDENT	4 900
WOULD LIKE TO MOVE	700
WOULD NOT LIKE TO MOVE	4 200
NOT REPORTED	-
NOT BOTHERSOME TO RESPONDENT	7 800
NOT REPORTED	-
NOT REPORTED	200
NO HEAVY TRAFFIC	32 100
WITH HEAVY TRAFFIC	11 600
BOTHERSOME TO RESPONDENT	2 500
WOULD LIKE TO MOVE	900
WOULD NOT LIKE TO MOVE	1 600
NOT REPORTED	-
NOT BOTHERSOME TO RESPONDENT	9 100
NOT REPORTED	100
NOT REPORTED	200
NO STREETS IN NEED OF REPAIR	35 700
WITH STREETS IN NEED OF REPAIR	8 100
BOTHERSOME TO RESPONDENT	4 800
WOULD LIKE TO MOVE	500
WOULD NOT LIKE TO MOVE	4 300
NOT REPORTED	100
NOT BOTHERSOME TO RESPONDENT	3 100
NOT REPORTED	100
NOT REPORTED	200
NO ROADS IMPASSABLE	39 700
WITH ROADS IMPASSABLE	3 200
BOTHERSOME TO RESPONDENT	1 800
WOULD LIKE TO MOVE	200
WOULD NOT LIKE TO MOVE	1 500
NOT REPORTED	-
NOT BOTHERSOME TO RESPONDENT	1 400
NOT REPORTED	100
NOT REPORTED	1 000
NO OCCUPIED HOUSING IN RUNDOWN CONDITION	36 700
WITH OCCUPIED HOUSING IN RUNDOWN CONDITION	7 100
BOTHERSOME TO RESPONDENT	4 100
WOULD LIKE TO MOVE	1 400
WOULD NOT LIKE TO MOVE	2 600
NOT REPORTED	-
NOT BOTHERSOME TO RESPONDENT	2 900
NOT REPORTED	100
NOT REPORTED	200
NO COMMERCIAL OR NONRESIDENTIAL ACTIVITIES	35 200
WITH COMMERCIAL OR NONRESIDENTIAL ACTIVITIES	8 500
BOTHERSOME TO RESPONDENT	1 100
WOULD LIKE TO MOVE	700
WOULD NOT LIKE TO MOVE	400
NOT REPORTED	-
NOT BOTHERSOME TO RESPONDENT	7 500
NOT REPORTED	-
NOT REPORTED	200
NO ODORS, SMOKE, OR GAS	38 900
WITH ODORS, SMOKE, OR GAS	4 700
BOTHERSOME TO RESPONDENT	3 500
WOULD LIKE TO MOVE	1 200
WOULD NOT LIKE TO MOVE	2 300
NOT REPORTED	100
NOT BOTHERSOME TO RESPONDENT	1 200
NOT REPORTED	-
NOT REPORTED	300

STANDARD METROPOLITAN STATISTICAL AREA MEMPHIS, TENN.-ARK. TOTAL	TOTAL
NEIGHBORHOOD CONDITIONS[1]--CONTINUED	
OWNER OCCUPIED--CONTINUED	
ADEQUATE STREET LIGHTS	35 100
INADEQUATE STREET LIGHTS	8 700
BOTHERSOME TO RESPONDENT	5 300
WOULD LIKE TO MOVE	900
WOULD NOT LIKE TO MOVE	4 400
NOT REPORTED	-
NOT BOTHERSOME TO RESPONDENT	3 300
NOT REPORTED	100
NOT REPORTED	200
NO NEIGHBORHOOD CRIME	33 600
WITH NEIGHBORHOOD CRIME	10 200
BOTHERSOME TO RESPONDENT	6 300
WOULD LIKE TO MOVE	1 800
WOULD NOT LIKE TO MOVE	4 600
NOT REPORTED	-
NOT BOTHERSOME TO RESPONDENT	3 800
NOT REPORTED	100
NOT REPORTED	100
NO TRASH, LITTER, OR JUNK	34 100
WITH TRASH, LITTER, OR JUNK	9 700
BOTHERSOME TO RESPONDENT	6 200
WOULD LIKE TO MOVE	2 400
WOULD NOT LIKE TO MOVE	3 800
NOT REPORTED	100
NOT BOTHERSOME TO RESPONDENT	3 300
NOT REPORTED	100
NOT REPORTED	200
NO BOARDED UP OR ABANDONED STRUCTURES	38 500
WITH BOARDED UP OR ABANDONED STRUCTURES	5 300
BOTHERSOME TO RESPONDENT	1 700
WOULD LIKE TO MOVE	500
WOULD NOT LIKE TO MOVE	1 200
NOT REPORTED	-
NOT BOTHERSOME TO RESPONDENT	3 400
NOT REPORTED	100
NOT REPORTED	200
RENTER OCCUPIED	52 600
NO STREET OR HIGHWAY NOISE	37 000
WITH STREET OR HIGHWAY NOISE	15 600
BOTHERSOME TO RESPONDENT	6 200
WOULD LIKE TO MOVE	2 200
WOULD NOT LIKE TO MOVE	4 000
NOT REPORTED	-
NOT BOTHERSOME TO RESPONDENT	9 500
NOT REPORTED	-
NOT REPORTED	-
NO AIRPLANE TRAFFIC NOISE	37 800
WITH AIRPLANE TRAFFIC NOISE	14 800
BOTHERSOME TO RESPONDENT	4 900
WOULD LIKE TO MOVE	1 400
WOULD NOT LIKE TO MOVE	3 300
NOT REPORTED	100
NOT BOTHERSOME TO RESPONDENT	9 900
NOT REPORTED	100
NOT REPORTED	-
NO HEAVY TRAFFIC	34 100
WITH HEAVY TRAFFIC	18 500
BOTHERSOME TO RESPONDENT	4 000
WOULD LIKE TO MOVE	1 400
WOULD NOT LIKE TO MOVE	2 600
NOT REPORTED	-
NOT BOTHERSOME TO RESPONDENT	14 400
NOT REPORTED	100
NOT REPORTED	100
NO STREETS IN NEED OF REPAIR	43 100
WITH STREETS IN NEED OF REPAIR	9 300
BOTHERSOME TO RESPONDENT	4 600
WOULD LIKE TO MOVE	1 500
WOULD NOT LIKE TO MOVE	3 100
NOT REPORTED	-
NOT BOTHERSOME TO RESPONDENT	4 700
NOT REPORTED	-
NOT REPORTED	300

[1]WISH TO MOVE ONLY RELATES TO RESPONDENT'S OPINION OF SPECIFIC NEIGHBORHOOD CONDITIONS.

TABLE A-8. SELECTED NEIGHBORHOOD CHARACTERISTICS FOR OWNER- AND RENTER-OCCUPIED HOUSING UNITS WITH BLACK HOUSEHOLD HEAD: 1977--CONTINUED

(DATA BASED ON SAMPLE, SEE TEXT. FOR MINIMUM BASE FOR DERIVED FIGURES (PERCENT,MEDIAN,ETC.) AND MEANING OF SYMBOLS, SEE TEXT)

STANDARD METROPOLITAN STATISTICAL AREA MEMPHIS, TENN.-ARK. TOTAL	TOTAL
NEIGHBORHOOD CONDITIONS[1]--CONTINUED	
RENTER OCCUPIED--CONTINUED	
NO ROADS IMPASSABLE	48 000
WITH ROADS IMPASSABLE	4 100
BOTHERSOME TO RESPONDENT	2 300
WOULD LIKE TO MOVE	1 000
WOULD NOT LIKE TO MOVE	1 300
NOT REPORTED	-
NOT BOTHERSOME TO RESPONDENT	1 800
NOT REPORTED	-
NOT REPORTED	500
NO OCCUPIED HOUSING IN RUNDOWN CONDITION	41 900
WITH OCCUPIED HOUSING IN RUNDOWN CONDITION	10 200
BOTHERSOME TO RESPONDENT	4 700
WOULD LIKE TO MOVE	3 300
WOULD NOT LIKE TO MOVE	1 400
NOT REPORTED	100
NOT BOTHERSOME TO RESPONDENT	5 400
NOT REPORTED	100
NOT REPORTED	500
NO COMMERCIAL OR NONRESIDENTIAL ACTIVITIES	35 600
WITH COMMERCIAL OR NONRESIDENTIAL ACTIVITIES	16 700
BOTHERSOME TO RESPONDENT	700
WOULD LIKE TO MOVE	500
WOULD NOT LIKE TO MOVE	200
NOT REPORTED	-
NOT BOTHERSOME TO RESPONDENT	15 900
NOT REPORTED	100
NOT REPORTED	300
NO ODORS, SMOKE, OR GAS	46 200
WITH ODORS, SMOKE, OR GAS	6 300
BOTHERSOME TO RESPONDENT	4 400
WOULD LIKE TO MOVE	2 100
WOULD NOT LIKE TO MOVE	2 300
NOT REPORTED	-
NOT BOTHERSOME TO RESPONDENT	1 800
NOT REPORTED	100
NOT REPORTED	100
ADEQUATE STREET LIGHTS	42 500
INADEQUATE STREET LIGHTS	10 100
BOTHERSOME TO RESPONDENT	5 200
WOULD LIKE TO MOVE	2 200
WOULD NOT LIKE TO MOVE	2 900
NOT REPORTED	100
NOT BOTHERSOME TO RESPONDENT	4 700
NOT REPORTED	200
NOT REPORTED	100
NO NEIGHBORHOOD CRIME	37 400
WITH NEIGHBORHOOD CRIME	15 100
BOTHERSOME TO RESPONDENT	9 200
WOULD LIKE TO MOVE	5 100
WOULD NOT LIKE TO MOVE	4 100
NOT REPORTED	-
NOT BOTHERSOME TO RESPONDENT	5 800
NOT REPORTED	100
NOT REPORTED	100
NO TRASH, LITTER, OR JUNK	37 300
WITH TRASH, LITTER, OR JUNK	15 100
BOTHERSOME TO RESPONDENT	8 800
WOULD LIKE TO MOVE	4 100
WOULD NOT LIKE TO MOVE	4 700
NOT REPORTED	-
NOT BOTHERSOME TO RESPONDENT	6 000
NOT REPORTED	300
NOT REPORTED	200
NO BOARDED UP OR ABANDONED STRUCTURES	44 000
WITH BOARDED UP OR ABANDONED STRUCTURES	8 400
BOTHERSOME TO RESPONDENT	2 200
WOULD LIKE TO MOVE	1 400
WOULD NOT LIKE TO MOVE	900
NOT REPORTED	-
NOT BOTHERSOME TO RESPONDENT	6 000
NOT REPORTED	200
NOT REPORTED	200

STANDARD METROPOLITAN STATISTICAL AREA MEMPHIS, TENN.-ARK. TOTAL	TOTAL
NEIGHBORHOOD CONDITIONS AND WISH TO MOVE[1]	
OWNER OCCUPIED	43 900
NO BOTHERSOME NEIGHBORHOOD CONDITIONS	22 200
WITH BOTHERSOME NEIGHBORHOOD CONDITIONS	21 500
HOUSEHOLD WOULD NOT LIKE TO MOVE	16 000
HOUSEHOLD WOULD LIKE TO MOVE	5 300
BECAUSE OF 1 CONDITION	2 000
BECAUSE OF 2 CONDITIONS	1 400
BECAUSE OF 3 OR MORE CONDITIONS	1 900
NOT REPORTED	100
NOT REPORTED	300
RENTER OCCUPIED	52 600
NO BOTHERSOME NEIGHBORHOOD CONDITIONS	26 500
WITH BOTHERSOME NEIGHBORHOOD CONDITIONS	25 700
HOUSEHOLD WOULD NOT LIKE TO MOVE	14 800
HOUSEHOLD WOULD LIKE TO MOVE	10 800
BECAUSE OF 1 CONDITION	4 400
BECAUSE OF 2 CONDITIONS	2 800
BECAUSE OF 3 OR MORE CONDITIONS	3 600
NOT REPORTED	100
NOT REPORTED	400
NEIGHBORHOOD SERVICES[2]	
OWNER OCCUPIED	43 900
SATISFACTORY PUBLIC TRANSPORTATION	37 300
UNSATISFACTORY PUBLIC TRANSPORTATION	4 100
WOULD LIKE TO MOVE	100
WOULD NOT LIKE TO MOVE	3 700
NOT REPORTED	300
DON'T KNOW	2 500
NOT REPORTED	100
SATISFACTORY SCHOOLS	37 600
UNSATISFACTORY SCHOOLS	1 600
WOULD LIKE TO MOVE	500
WOULD NOT LIKE TO MOVE	1 000
NOT REPORTED	200
DON'T KNOW	4 600
NOT REPORTED	100
SATISFACTORY SHOPPING	36 200
UNSATISFACTORY SHOPPING	7 300
WOULD LIKE TO MOVE	1 000
WOULD NOT LIKE TO MOVE	5 700
NOT REPORTED	500
DON'T KNOW	300
NOT REPORTED	100
SATISFACTORY POLICE PROTECTION	36 300
UNSATISFACTORY POLICE PROTECTION	3 800
WOULD LIKE TO MOVE	1 000
WOULD NOT LIKE TO MOVE	2 300
NOT REPORTED	400
DON'T KNOW	3 800
NOT REPORTED	100
SATISFACTORY OUTDOOR RECREATION FACILITIES	30 000
UNSATISFACTORY OUTDOOR RECREATION FACILITIES	11 200
WOULD LIKE TO MOVE	1 400
WOULD NOT LIKE TO MOVE	9 200
NOT REPORTED	600
DON'T KNOW	2 500
NOT REPORTED	300
SATISFACTORY HOSPITALS OR HEALTH CLINICS	35 300
UNSATISFACTORY HOSPITALS OR HEALTH CLINICS	6 900
WOULD LIKE TO MOVE	700
WOULD NOT LIKE TO MOVE	5 800
NOT REPORTED	400
DON'T KNOW	1 400
NOT REPORTED	300
RENTER OCCUPIED	52 600
SATISFACTORY PUBLIC TRANSPORTATION	44 600
UNSATISFACTORY PUBLIC TRANSPORTATION	6 100
WOULD LIKE TO MOVE	1 300
WOULD NOT LIKE TO MOVE	4 500
NOT REPORTED	200
DON'T KNOW	1 900
NOT REPORTED	100

[1]WISH TO MOVE ONLY RELATES TO RESPONDENT'S OPINION OF SPECIFIC NEIGHBORHOOD CONDITIONS.
[2]WISH TO MOVE ONLY RELATES TO RESPONDENT'S OPINION OF SPECIFIC NEIGHBORHOOD SERVICES.

TABLE A-8. SELECTED NEIGHBORHOOD CHARACTERISTICS FOR OWNER- AND RENTER-OCCUPIED HOUSING UNITS WITH BLACK HOUSEHOLD HEAD: 1977--CONTINUED

(DATA BASED ON SAMPLE, SEE TEXT. FOR MINIMUM BASE FOR DERIVED FIGURES (PERCENT,MEDIAN,ETC.) AND MEANING OF SYMBOLS, SEE TEXT)

STANDARD METROPOLITAN STATISTICAL AREA MEMPHIS, TENN.-ARK. TOTAL	TOTAL
NEIGHBORHOOD SERVICES[1]--CONTINUED	
RENTER OCCUPIED--CONTINUED	
SATISFACTORY SCHOOLS	42 500
UNSATISFACTORY SCHOOLS	1 600
WOULD LIKE TO MOVE	500
WOULD NOT LIKE TO MOVE	1 100
NOT REPORTED	-
DON'T KNOW	8 400
NOT REPORTED	100
SATISFACTORY SHOPPING	44 400
UNSATISFACTORY SHOPPING	7 400
WOULD LIKE TO MOVE	1 500
WOULD NOT LIKE TO MOVE	5 600
NOT REPORTED	300
DON'T KNOW	800
NOT REPORTED	100
SATISFACTORY POLICE PROTECTION	42 200
UNSATISFACTORY POLICE PROTECTION	4 900
WOULD LIKE TO MOVE	1 800
WOULD NOT LIKE TO MOVE	3 000
NOT REPORTED	200
DON'T KNOW	5 400
NOT REPORTED	100
SATISFACTORY OUTDOOR RECREATION FACILITIES	36 400
UNSATISFACTORY OUTDOOR RECREATION FACILITIES	13 200
WOULD LIKE TO MOVE	3 100
WOULD NOT LIKE TO MOVE	9 400
NOT REPORTED	700
DON'T KNOW	3 000
NOT REPORTED	100
SATISFACTORY HOSPITALS OR HEALTH CLINICS	44 300
UNSATISFACTORY HOSPITALS OR HEALTH CLINICS	6 900
WOULD LIKE TO MOVE	1 100
WOULD NOT LIKE TO MOVE	5 200
NOT REPORTED	600
DON'T KNOW	1 200
NOT REPORTED	200
NEIGHBORHOOD SERVICES AND WISH TO MOVE[1]	
OWNER OCCUPIED	43 900
WITH SATISFACTORY NEIGHBORHOOD SERVICES	23 700
WITH UNSATISFACTORY NEIGHBORHOOD SERVICES	20 100
HOUSEHOLD WOULD NOT LIKE TO MOVE	17 300
HOUSEHOLD WOULD LIKE TO MOVE	2 800
BECAUSE OF 1 SERVICE	1 700
BECAUSE OF 2 SERVICES	500
BECAUSE OF 3 OR MORE SERVICES	600
NOT REPORTED	-
NOT REPORTED	100

STANDARD METROPOLITAN STATISTICAL AREA MEMPHIS, TENN.-ARK. TOTAL	TOTAL
NEIGHBORHOOD SERVICES AND WISH TO MOVE[1]--CONTINUED	
RENTER OCCUPIED	52 600
WITH SATISFACTORY NEIGHBORHOOD SERVICES	29 100
WITH UNSATISFACTORY NEIGHBORHOOD SERVICES	23 500
HOUSEHOLD WOULD NOT LIKE TO MOVE	17 500
HOUSEHOLD WOULD LIKE TO MOVE	6 000
BECAUSE OF 1 SERVICE	3 900
BECAUSE OF 2 SERVICES	1 300
BECAUSE OF 3 OR MORE SERVICES	800
NOT REPORTED	-
NOT REPORTED	100
OVERALL OPINION OF NEIGHBORHOOD	
OWNER OCCUPIED	43 900
EXCELLENT	10 000
GOOD	20 400
FAIR	11 600
POOR	1 700
NOT REPORTED	300
HOUSEHOLD WOULD LIKE TO MOVE	5 300
EXCELLENT	100
GOOD	1 600
FAIR	3 100
POOR	600
NOT REPORTED	-
HOUSEHOLD WOULD NOT LIKE TO MOVE	38 200
EXCELLENT	9 900
GOOD	18 600
FAIR	8 500
POOR	1 100
NOT REPORTED	100
NOT REPORTED	400
RENTER OCCUPIED	52 600
EXCELLENT	7 400
GOOD	22 400
FAIR	18 400
POOR	4 300
NOT REPORTED	100
HOUSEHOLD WOULD LIKE TO MOVE	10 800
EXCELLENT	300
GOOD	1 900
FAIR	5 600
POOR	2 900
NOT REPORTED	100
HOUSEHOLD WOULD NOT LIKE TO MOVE	41 400
EXCELLENT	7 200
GOOD	20 400
FAIR	12 500
POOR	1 300
NOT REPORTED	100
NOT REPORTED	500

[1]WISH TO MOVE ONLY RELATES TO RESPONDENT'S OPINION OF SPECIFIC NEIGHBORHOOD SERVICES.

TABLE A-9. OCCUPANCY AND UTILIZATION CHARACTERISTICS AND SERVICES AVAILABLE FOR OWNER- AND RENTER-OCCUPIED HOUSING UNITS WITH HOUSEHOLD HEAD OF SPANISH ORIGIN: 1977

TABLE A-10. SELECTED STRUCTURAL CHARACTERISTICS BY DEFICIENCIES FOR OWNER- AND RENTER-OCCUPIED HOUSING UNITS WITH HOUSEHOLD HEAD OF SPANISH ORIGIN: 1977

TABLE A-11. FAILURES IN PLUMBING FACILITIES AND EQUIPMENT FOR OWNER- AND RENTER-OCCUPIED HOUSING UNITS WITH HOUSEHOLD HEAD OF SPANISH ORIGIN: 1977

TABLE A-12. SELECTED NEIGHBORHOOD CHARACTERISTICS FOR OWNER- AND RENTER-OCCUPIED HOUSING UNITS WITH HOUSEHOLD HEAD OF SPANISH ORIGIN: 1977

(TABLES A-9 THROUGH A-12 OMITTED BECAUSE OF INSUFFICIENT NUMBER OF HOUSEHOLDS WITH HEAD OF SPANISH ORIGIN; SEE INTRODUCTION)

TABLE A-13. SELECTED CHARACTERISTICS OF YEAR-ROUND VACANT HOUSING UNITS: 1977

(DATA BASED ON SAMPLE, SEE TEXT. FOR MINIMUM BASE FOR DERIVED FIGURES (PERCENT,MEDIAN,ETC.) AND MEANING OF SYMBOLS, SEE TEXT)

STANDARD METROPOLITAN STATISTICAL AREA MEMPHIS, TENN.-ARK. TOTAL	TOTAL	FOR RENT	FOR SALE ONLY	RENTED OR SOLD NOT OCCUPIED	OTHER VACANT			
					TOTAL	HELD FOR OCCASIONAL USE	TEMPORARILY OCCUPIED BY URE[1]	HELD FOR OTHER REASONS
ALL YEAR-ROUND VACANT HOUSING UNITS	21 300	10 700	3 600	3 000	4 100	1 500	200	2 400
UNITS IN STRUCTURE								
1, DETACHED	8 500	1 600	2 600	1 300	3 000	1 000	100	1 800
1, ATTACHED	1 300	800	300	200	100	100	-	-
2 TO 4	3 700	2 300	200	600	600	100	100	500
5 TO 9	3 800	3 000	400	300	100	100	-	-
10 OR MORE	4 000	3 000	200	500	300	200	-	100
OWNER OR MANAGER ON PROPERTY								
2 OR MORE UNITS IN STRUCTURE	11 600	8 300	800	1 400	1 100	400	100	600
WITH OWNER ON PROPERTY	300	100	-	100	200	100	-	100
WITH RESIDENT MANAGER OR SUPERINTENDENT ON PROPERTY	6 400	5 300	-	1 000	100	100	-	-
1 UNIT IN STRUCTURE	9 700	2 300	2 900	1 500	3 000	1 100	100	1 800
YEAR STRUCTURE BUILT								
APRIL 1970 OR LATER	7 500	3 800	2 100	1 100	600	200	100	300
1965 TO MARCH 1970	2 400	1 500	400	200	300	100	-	200
1960 TO 1964	1 300	1 000	100	100	200	100	-	100
1950 TO 1959	2 900	1 100	400	600	700	300	-	400
1940 TO 1949	2 900	1 100	300	400	1 100	300	100	700
1939 OR EARLIER	4 200	2 200	300	500	1 300	500	100	700
SELECTED FACILITIES AND EQUIPMENT								
WITH ALL PLUMBING FACILITIES	20 700	10 300	3 600	3 000	3 800	1 400	200	2 300
LOCATED IN MORE THAN ONE ROOM	-	-	-	-	-	-	-	-
WITH COMPLETE KITCHEN FACILITIES	19 700	9 900	3 300	3 000	3 600	1 400	200	2 000
WITH AIR CONDITIONING	14 000	6 400	3 200	2 400	2 000	1 000	200	800
ROOM UNIT(S)	3 700	1 200	500	900	1 100	500	100	500
CENTRAL SYSTEM	10 300	5 200	2 700	1 400	900	500	100	300
WITH WATER FROM PUBLIC SYSTEM OR PRIVATE COMPANY	20 900	10 600	3 600	3 000	3 800	1 400	200	2 300
WITH PUBLIC SEWER	20 700	10 500	3 600	2 900	3 700	1 300	200	2 200
COMPLETE BATHROOMS								
1	13 100	7 600	1 100	1 300	3 100	1 100	100	1 900
1 AND ONE-HALF	3 400	2 000	600	400	300	200	100	-
HALF BATH LACKS FLUSH TOILET	100	100	-	-	-	-	-	-
2 OR MORE	4 200	700	1 900	1 200	400	100	-	400
INTENDED FOR USE BY ANOTHER HOUSEHOLD	200	200	-	-	-	-	-	-
NONE	400	100	-	-	300	100	-	100
ROOMS								
1 AND 2 ROOMS	1 800	1 300	100	-	400	300	-	100
3 ROOMS	4 100	2 600	300	600	700	100	-	500
4 ROOMS	5 900	4 300	100	600	800	400	-	400
5 ROOMS	5 000	2 000	900	900	1 200	300	100	700
6 ROOMS OR MORE	4 600	500	2 200	900	1 000	300	100	600
MEDIAN	4.3	3.8	5.5+	4.8	4.6	...	...	4.7
BEDROOMS								
NONE	500	400	-	-	100	100	-	100
1	5 900	3 800	300	600	1 100	500	-	600
2	8 200	5 400	400	1 100	1 300	500	200	700
3 OR MORE	6 700	1 100	2 900	1 300	1 500	400	-	1 100
UNITS WITH 2 BEDROOMS OR MORE WITH 1 OR MORE LACKING PRIVACY	1 000	500	100	-	400	100	-	300
HEATING EQUIPMENT								
WARM-AIR FURNACE	11 700	5 800	2 800	1 600	1 500	600	100	800
HEAT PUMP	200	-	100	100	-	-	-	-
STEAM OR HOT WATER	500	300	-	100	100	100	-	-
BUILT-IN ELECTRIC UNITS	800	400	100	100	200	100	-	100
FLOOR, WALL, OR PIPELESS FURNACE	3 900	1 900	400	600	1 100	200	100	800
OTHER MEANS	3 600	2 200	200	400	800	400	-	500
NONE	600	200	-	-	400	100	-	300
WITH SPECIFIED HEATING EQUIPMENT[2]	17 900	8 700	3 600	2 600	3 000	1 200	200	1 600
NO ROOMS LACKING AIR DUCTS, REGISTERS, RADIATORS, OR HEATERS	13 900	6 700	3 200	2 200	1 800	700	200	900
ROOMS LACKING AIR DUCTS, REGISTERS, RADIATORS, OR HEATERS	2 400	1 400	100	300	500	200	-	300
1 ROOM	900	600	100	100	200	-	-	200
2 ROOMS	900	600	-	100	100	100	-	100
3 ROOMS OR MORE	600	200	100	100	200	100	-	100
NOT REPORTED	1 700	600	300	100	700	300	-	500
LACKING SPECIFIED HEATING EQUIPMENT OR NONE	3 400	2 000	-	400	1 100	300	-	800

[1]PERSONS WITH USUAL RESIDENCE ELSEWHERE.
[2]EXCLUDES ROOM HEATERS WITHOUT FLUE OR VENT, FIREPLACES, STOVES, AND PORTABLE HEATERS.

TABLE A-13. SELECTED CHARACTERISTICS OF YEAR-ROUND VACANT HOUSING UNITS: 1977--CONTINUED

(DATA BASED ON SAMPLE, SEE TEXT. FOR MINIMUM BASE FOR DERIVED FIGURES (PERCENT, MEDIAN, ETC.) AND MEANING OF SYMBOLS, SEE TEXT)

STANDARD METROPOLITAN STATISTICAL AREA MEMPHIS, TENN.-ARK. TOTAL	TOTAL	FOR RENT	FOR SALE ONLY	RENTED OR SOLD NOT OCCUPIED	OTHER VACANT			
					TOTAL	HELD FOR OCCASIONAL USE	TEMPORARILY OCCUPIED BY URE[1]	HELD FOR OTHER REASONS
ALL YEAR-ROUND VACANT HOUSING UNITS--CONTINUED								
ELEVATOR IN STRUCTURE								
4 FLOORS OR MORE	400	100	200	100	100	100	-	-
WITH ELEVATOR	400	100	200	100	100	100	-	-
WALKUP	-	-	-	-	-	-	-	-
1 TO 3 FLOORS	20 900	10 600	3 400	2 900	4 000	1 400	200	2 400
BASEMENT								
WITH BASEMENT	1 400	800	100	400	100	100	-	100
NO BASEMENT	19 900	9 900	3 600	2 500	3 900	1 400	200	2 300
DURATION OF VACANCY								
LESS THAN 1 MONTH	8 000	4 900	1 100	1 300	600	100	...	500
1 UP TO 2 MONTHS	4 200	2 900	400	600	300	200	...	100
2 UP TO 6 MONTHS	4 000	1 800	600	700	1 000	500	...	500
6 MONTHS OR MORE	5 000	1 100	1 600	400	2 000	700	...	1 300
SELECTED DEFICIENCIES								
SOME OR ALL ELECTRIC WIRING EXPOSED	300	100	-	-	100	-	-	100
1 OR MORE ROOMS LACKING ELECTRIC WALL OUTLETS	500	200	-	-	300	100	-	200
2 OR MORE UNITS IN STRUCTURE:								
SOME OR ALL LIGHT FIXTURES IN PUBLIC HALLS NOT WORKING	1 100	900	-	100	100	-	-	100
LOOSE, BROKEN, OR MISSING STEPS ON COMMON STAIRWAYS	300	200	-	-	100	-	-	100
LOOSE RAILINGS ON COMMON STAIRWAYS	300	300	-	-	100	100	-	-
ABANDONED BUILDINGS ON SAME STREET	3 300	2 100	200	400	600	200	-	500
SALES PRICE ASKED								
SPECIFIED VACANT FOR SALE[2]	3 300	...	3 300	...	...	...	...	...
LESS THAN $10,000	-	...	-	...	...	...	...	...
$10,000 TO $14,999	-	...	-	...	...	...	...	...
$15,000 TO $19,999	400	...	400	...	...	...	...	...
$20,000 TO $24,999	300	...	300	...	...	...	...	...
$25,000 TO $34,999	800	...	800	...	...	...	...	...
$35,000 TO $49,999	1 000	...	1 000	...	...	...	...	...
$50,000 TO $74,999	400	...	400	...	...	...	...	...
$75,000 OR MORE	300	...	300	...	...	...	...	...
MEDIAN	35600	...	35600	...	...	...	...	...
GARAGE OR CARPORT ON PROPERTY	39500	-	39500	-	-	-	-	-
SPECIFIED VACANT FOR RENT[3]	10 700	10 700	...	...	...	...	...	...
RENT ASKED								
LESS THAN $50	300	300	...	...	...	...	...	...
$50 TO $69	1 000	1 000	...	...	...	...	...	...
$70 TO $79	700	700	...	...	...	...	...	...
$80 TO $99	1 400	1 400	...	...	...	...	...	...
$100 TO $124	1 300	1 300	...	...	...	...	...	...
$125 TO $149	1 100	1 100	...	...	...	...	...	...
$150 TO $199	3 700	3 700	...	...	...	...	...	...
$200 TO $249	800	800	...	...	...	...	...	...
$250 TO $349	400	400	...	...	...	...	...	...
$350 OR MORE	-	-	...	...	...	...	...	...
MEDIAN	138	138	...	...	...	...	...	...
ALL UTILITIES INCLUDED	...	...	...	...	...	...	...	...
GARBAGE AND TRASH COLLECTION SERVICE	164	164	...	...	...	...	...	...
PUBLIC OR PRIVATE HOUSING								
PRIVATE HOUSING	9 800	9 800	...	...	...	...	...	...
PUBLIC HOUSING PROJECT	600	600	...	...	...	...	...	...
NOT REPORTED	300	300	...	...	...	...	...	...

[1]PERSONS WITH USUAL RESIDENCE ELSEWHERE.
[2]LIMITED TO 1-FAMILY HOMES ON LESS THAN 10 ACRES AND NO BUSINESS ON PROPERTY.
[3]EXCLUDES 1-FAMILY HOMES ON 10 ACRES OR MORE.

TABLE B-1. OCCUPANCY AND UTILIZATION CHARACTERISTICS AND SERVICES AVAILABLE FOR OWNER- AND RENTER-OCCUPIED HOUSING UNITS: 1977

(DATA BASED ON SAMPLE, SEE TEXT. FOR MINIMUM BASE FOR DERIVED FIGURES (PERCENT, MEDIAN, ETC.) AND MEANING OF SYMBOLS, SEE TEXT)

STANDARD METROPOLITAN STATISTICAL AREA MEMPHIS, TENN.-ARK. IN CENTRAL CITY	TOTAL
DURATION OF OCCUPANCY	
OWNER OCCUPIED	111 300
HOUSEHOLD HEAD LIVED HERE:	
LESS THAN 3 MONTHS	2 000
3 MONTHS OR LONGER	109 300
LIVED HERE LAST WINTER	107 000
RENTER OCCUPIED	95 700
HOUSEHOLD HEAD LIVED HERE:	
LESS THAN 3 MONTHS	10 900
3 MONTHS OR LONGER	84 900
LIVED HERE LAST WINTER	71 800
BEDROOMS	
OWNER OCCUPIED	111 300
NONE AND 1	2 100
2 OR MORE	109 100
NONE LACKING PRIVACY	97 700
1 OR MORE LACKING PRIVACY	11 300
PRIVACY NOT REPORTED	200
3-OR-MORE-PERSON HOUSEHOLDS	58 800
NO BEDROOMS USED BY 3 PERSONS OR MORE	52 400
BEDROOMS USED BY 3 PERSONS OR MORE	4 800
1	3 600
2 OR MORE	1 200
BEDROOMS USED BY PERSONS 13 YEARS OF AGE OR OLDER	3 500
NO BEDROOMS USED BY PERSONS 13 YEARS OF AGE OR OLDER	1 100
NOT REPORTED	200
NO BEDROOMS	-
NOT REPORTED	1 600
1- AND 2-PERSON HOUSEHOLDS	52 500
RENTER OCCUPIED	95 700
NONE AND 1	29 900
2 OR MORE	65 900
NONE LACKING PRIVACY	57 200
1 OR MORE LACKING PRIVACY	8 600
PRIVACY NOT REPORTED	100
3-OR-MORE-PERSON HOUSEHOLDS	33 600
NO BEDROOMS USED BY 3 PERSONS OR MORE	24 400
BEDROOMS USED BY 3 PERSONS OR MORE	8 100
1	6 800
2 OR MORE	1 300
BEDROOMS USED BY PERSONS 13 YEARS OF AGE OR OLDER	4 800
NO BEDROOMS USED BY PERSONS 13 YEARS OF AGE OR OLDER	2 400
NOT REPORTED	800
NO BEDROOMS	100
NOT REPORTED	1 100
1- AND 2-PERSON HOUSEHOLDS	62 100
CONDITION OF KITCHEN FACILITIES	
OWNER OCCUPIED	111 300
WITH COMPLETE KITCHEN FACILITIES	111 100
ALL USABLE	110 600
1 OR MORE NOT USABLE	400
NOT REPORTED	100
LACKING COMPLETE KITCHEN FACILITIES	100

STANDARD METROPOLITAN STATISTICAL AREA MEMPHIS, TENN.-ARK. IN CENTRAL CITY	TOTAL
CONDITION OF KITCHEN FACILITIES--CONTINUED	
RENTER OCCUPIED	95 700
WITH COMPLETE KITCHEN FACILITIES	95 000
ALL USABLE	93 500
1 OR MORE NOT USABLE	1 200
NOT REPORTED	300
LACKING COMPLETE KITCHEN FACILITIES	700
GARBAGE COLLECTION SERVICE	
OWNER OCCUPIED	111 300
WITH SERVICE	110 900
LESS THAN ONCE A WEEK	-
ONCE A WEEK	8 500
TWICE A WEEK OR MORE	100 100
DON'T KNOW	2 200
NOT REPORTED	200
NO SERVICE	-
METHOD OF DISPOSAL:	
INCINERATOR, TRASH CHUTE, OR COMPACTOR	-
GARBAGE DISPOSAL	-
OTHER MEANS	-
NOT REPORTED	-
DON'T KNOW	100
NOT REPORTED	300
RENTER OCCUPIED	95 700
WITH SERVICE	93 400
LESS THAN ONCE A WEEK	300
ONCE A WEEK	8 600
TWICE A WEEK OR MORE	68 500
DON'T KNOW	15 700
NOT REPORTED	200
NO SERVICE	2 100
METHOD OF DISPOSAL:	
INCINERATOR, TRASH CHUTE, OR COMPACTOR	800
GARBAGE DISPOSAL	1 200
OTHER MEANS	-
NOT REPORTED	100
DON'T KNOW	100
NOT REPORTED	200
EXTERMINATION SERVICE	
OWNER OCCUPIED	111 300
OCCUPIED 3 MONTHS OR LONGER	109 300
NO SIGNS OF MICE OR RATS	89 800
WITH SIGNS OF MICE OR RATS	18 500
REGULAR EXTERMINATION SERVICE	3 300
IRREGULAR EXTERMINATION SERVICE	4 600
NO EXTERMINATION SERVICE	10 500
NOT REPORTED	100
NOT REPORTED	1 000
OCCUPIED LESS THAN 3 MONTHS	2 000
RENTER OCCUPIED	95 700
OCCUPIED 3 MONTHS OR LONGER	84 900
NO SIGNS OF MICE OR RATS	59 300
WITH SIGNS OF MICE OR RATS	24 000
REGULAR EXTERMINATION SERVICE	3 500
IRREGULAR EXTERMINATION SERVICE	5 300
NO EXTERMINATION SERVICE	14 700
NOT REPORTED	400
NOT REPORTED	1 600
OCCUPIED LESS THAN 3 MONTHS	10 900

TABLE B-2. SELECTED STRUCTURAL CHARACTERISTICS BY DEFICIENCIES FOR OWNER- AND RENTER-OCCUPIED HOUSING UNITS: 1977

(DATA BASED ON SAMPLE, SEE TEXT. FOR MINIMUM BASE FOR DERIVED FIGURES (PERCENT,MEDIAN,ETC.) AND MEANING OF SYMBOLS, SEE TEXT)

STANDARD METROPOLITAN STATISTICAL AREA MEMPHIS, TENN.-ARK. IN CENTRAL CITY	TOTAL
1-UNIT STRUCTURES INCLUDING MOBILE HOMES OR TRAILERS	139 700
2 OR MORE UNITS IN STRUCTURE	67 400
COMMON STAIRWAYS	
OWNER OCCUPIED	2 800
WITH COMMON STAIRWAYS	2 000
NO LOOSE STEPS	1 400
RAILINGS NOT LOOSE	1 200
RAILINGS LOOSE	-
NO RAILINGS	200
RAILINGS NOT REPORTED	-
LOOSE STEPS	200
RAILINGS NOT LOOSE	-
RAILINGS LOOSE	100
NO RAILINGS	100
RAILINGS NOT REPORTED	-
STEPS NOT REPORTED	300
NO COMMON STAIRWAYS	800
RENTER OCCUPIED	64 600
WITH COMMON STAIRWAYS	45 900
NO LOOSE STEPS	42 000
RAILINGS NOT LOOSE	35 900
RAILINGS LOOSE	1 400
NO RAILINGS	3 800
RAILINGS NOT REPORTED	900
LOOSE STEPS	2 300
RAILINGS NOT LOOSE	1 700
RAILINGS LOOSE	300
NO RAILINGS	300
RAILINGS NOT REPORTED	100
STEPS NOT REPORTED	1 600
NO COMMON STAIRWAYS	18 700
LIGHT FIXTURES IN PUBLIC HALLS	
OWNER OCCUPIED	2 800
WITH PUBLIC HALLS	1 000
WITH LIGHT FIXTURES	1 000
ALL WORKING	1 000
SOME WORKING	-
NONE WORKING	-
NOT REPORTED	-
NO LIGHT FIXTURES	-
NO PUBLIC HALLS	1 400
NOT REPORTED	300
RENTER OCCUPIED	64 600
WITH PUBLIC HALLS	31 700
WITH LIGHT FIXTURES	30 700
ALL WORKING	25 800
SOME WORKING	3 500
NONE WORKING	900
NOT REPORTED	500
NO LIGHT FIXTURES	1 000
NO PUBLIC HALLS	31 600
NOT REPORTED	1 300
STORIES BETWEEN MAIN AND APARTMENT ENTRANCES	
NONE (ON SAME FLOOR)	33 600
1 (UP OR DOWN)	24 100
2 OR MORE (UP OR DOWN)	3 400
NOT REPORTED	6 300
ALL OCCUPIED HOUSING UNITS	207 000
ELECTRIC WIRING	
OWNER OCCUPIED	111 300
ALL WIRING CONCEALED IN WALLS OR METAL COVERING	110 300
SOME OR ALL WIRING EXPOSED	900
NOT REPORTED	100
RENTER OCCUPIED	95 700
ALL WIRING CONCEALED IN WALLS OR METAL COVERING	95 100
SOME OR ALL WIRING EXPOSED	600
NOT REPORTED	100

STANDARD METROPOLITAN STATISTICAL AREA MEMPHIS, TENN.-ARK. IN CENTRAL CITY	TOTAL
ALL OCCUPIED HOUSING UNITS--CONTINUED	
ELECTRIC WALL OUTLETS	
OWNER OCCUPIED	111 300
WITH WORKING OUTLETS IN EACH ROOM	109 800
LACKING WORKING OUTLETS IN SOME OR ALL ROOMS	1 400
NOT REPORTED	100
RENTER OCCUPIED	95 700
WITH WORKING OUTLETS IN EACH ROOM	93 800
LACKING WORKING OUTLETS IN SOME OR ALL ROOMS	1 900
NOT REPORTED	-
BASEMENT	
OWNER OCCUPIED	111 300
WITH BASEMENT	10 200
NO WATER LEAKAGE	8 000
WITH WATER LEAKAGE	1 600
DON'T KNOW	500
NOT REPORTED	100
NO BASEMENT	101 100
RENTER OCCUPIED	95 700
WITH BASEMENT	10 400
NO WATER LEAKAGE	4 300
WITH WATER LEAKAGE	800
DON'T KNOW	4 700
NOT REPORTED	600
NO BASEMENT	85 300
ROOF	
OWNER OCCUPIED	111 300
NO WATER LEAKAGE	102 500
WITH WATER LEAKAGE	8 200
DON'T KNOW	300
NOT REPORTED	300
RENTER OCCUPIED	95 700
NO WATER LEAKAGE	78 900
WITH WATER LEAKAGE	10 200
DON'T KNOW	6 500
NOT REPORTED	200
INTERIOR CEILINGS AND WALLS	
OWNER OCCUPIED	111 300
OPEN CRACKS OR HOLES:	
NO OPEN CRACKS OR HOLES	108 300
WITH OPEN CRACKS OR HOLES	2 500
NOT REPORTED	500
BROKEN PLASTER:	
NO BROKEN PLASTER	108 900
WITH BROKEN PLASTER	1 800
NOT REPORTED	500
PEELING PAINT:	
NO PEELING PAINT	108 500
WITH PEELING PAINT	2 100
NOT REPORTED	700
RENTER OCCUPIED	95 700
OPEN CRACKS OR HOLES:	
NO OPEN CRACKS OR HOLES	85 400
WITH OPEN CRACKS OR HOLES	9 900
NOT REPORTED	400
BROKEN PLASTER:	
NO BROKEN PLASTER	88 900
WITH BROKEN PLASTER	6 700
NOT REPORTED	100
PEELING PAINT:	
NO PEELING PAINT	88 800
WITH PEELING PAINT	6 600
NOT REPORTED	300

TABLE B-2. SELECTED STRUCTURAL CHARACTERISTICS BY DEFICIENCIES FOR OWNER- AND RENTER-OCCUPIED HOUSING UNITS: 1977--CON.

(DATA BASED ON SAMPLE, SEE TEXT. FOR MINIMUM BASE FOR DERIVED FIGURES (PERCENT,MEDIAN,ETC.) AND MEANING OF SYMBOLS, SEE TEXT)

STANDARD METROPOLITAN STATISTICAL AREA MEMPHIS, TENN.-ARK. IN CENTRAL CITY	TOTAL
ALL OCCUPIED HOUSING UNITS--CONTINUED	
INTERIOR FLOORS	
OWNER OCCUPIED	111 300
NO HOLES IN FLOOR	109 600
WITH HOLES IN FLOOR	800
NOT REPORTED	900
RENTER OCCUPIED	95 700
NO HOLES IN FLOOR	92 100
WITH HOLES IN FLOOR	3 100
NOT REPORTED	500
SELECTED STRUCTURAL DEFICIENCIES AND WISH TO MOVE	
OWNER OCCUPIED	111 300
WITH STRUCTURAL DEFICIENCIES	13 100
HOUSEHOLD WOULD LIKE TO MOVE[1]	400
UNITS WITH SIGNS OF WATER LEAKAGE IN BASEMENT	-
UNITS WITH SIGNS OF WATER LEAKAGE IN ROOF	100
UNITS WITH OPEN CRACKS OR HOLES IN INTERIOR CEILINGS AND WALLS	-
UNITS WITH HOLES IN FLOOR	-
UNITS WITH BROKEN PLASTER ON INTERIOR CEILINGS AND WALLS	100
UNITS WITH PEELING PAINT ON INTERIOR CEILINGS AND WALLS	-
UNITS WITH 2 OR MORE STRUCTURAL DEFICIENCIES	300
HOUSEHOLD WOULD NOT LIKE TO MOVE	11 000
NOT REPORTED	1 700
NO STRUCTURAL DEFICIENCIES	97 900
NOT REPORTED	300

STANDARD METROPOLITAN STATISTICAL AREA MEMPHIS, TENN.-ARK. IN CENTRAL CITY	TOTAL
ALL OCCUPIED HOUSING UNITS--CONTINUED	
SELECTED STRUCTURAL DEFICIENCIES AND WISH TO MOVE--CONTINUED	
RENTER OCCUPIED	95 700
WITH STRUCTURAL DEFICIENCIES	21 800
HOUSEHOLD WOULD LIKE TO MOVE[1]	4 100
UNITS WITH SIGNS OF WATER LEAKAGE IN BASEMENT	-
UNITS WITH SIGNS OF WATER LEAKAGE IN ROOF	300
UNITS WITH OPEN CRACKS OR HOLES IN INTERIOR CEILINGS AND WALLS	600
UNITS WITH HOLES IN FLOOR	100
UNITS WITH BROKEN PLASTER ON INTERIOR CEILINGS AND WALLS	100
UNITS WITH PEELING PAINT ON INTERIOR CEILINGS AND WALLS	100
UNITS WITH 2 OR MORE STRUCTURAL DEFICIENCIES	3 000
HOUSEHOLD WOULD NOT LIKE TO MOVE	15 900
NOT REPORTED	1 700
NO STRUCTURAL DEFICIENCIES	73 900
NOT REPORTED	100
OVERALL OPINION OF STRUCTURE	
OWNER OCCUPIED	111 300
EXCELLENT	43 100
GOOD	52 800
FAIR	13 900
POOR	1 000
NOT REPORTED	600
RENTER OCCUPIED	95 700
EXCELLENT	14 500
GOOD	43 300
FAIR	31 300
POOR	6 300
NOT REPORTED	300

[1]FIGURES WILL NOT ADD TO TOTAL BECAUSE MORE THAN ONE STRUCTURAL DEFICIENCY WAS REPORTED FOR THE SAME UNIT.

TABLE B-3. FAILURES IN PLUMBING FACILITIES AND EQUIPMENT FOR OWNER- AND RENTER-OCCUPIED HOUSING UNITS: 1977

(DATA BASED ON SAMPLE, SEE TEXT. FOR MINIMUM BASE FOR DERIVED FIGURES (PERCENT,MEDIAN,ETC.) AND MEANING OF SYMBOLS, SEE TEXT)

STANDARD METROPOLITAN STATISTICAL AREA MEMPHIS, TENN.-ARK. IN CENTRAL CITY	TOTAL
UNITS OCCUPIED 3 MONTHS OR LONGER	194 200
WATER SUPPLY	
OWNER OCCUPIED	109 300
WITH PIPED WATER INSIDE STRUCTURE	109 300
NO BREAKDOWNS	107 600
WITH BREAKDOWNS	1 100
UNUSABLE 6 CONSECUTIVE HOURS OR LONGER:	
1 TIME	900
2 TIMES	-
3 TIMES OR MORE	100
NOT REPORTED	100
DON'T KNOW	-
NOT REPORTED	600
REASON FOR BREAKDOWN:	
PROBLEMS INSIDE BUILDING	400
PROBLEMS OUTSIDE BUILDING	600
NOT REPORTED	100
NO PIPED WATER INSIDE STRUCTURE	-
RENTER OCCUPIED	84 900
WITH PIPED WATER INSIDE STRUCTURE	84 900
NO BREAKDOWNS	80 800
WITH BREAKDOWNS	3 000
UNUSABLE 6 CONSECUTIVE HOURS OR LONGER:	
1 TIME	1 500
2 TIMES	700
3 TIMES OR MORE	800
NOT REPORTED	-
DON'T KNOW	300
NOT REPORTED	700
REASON FOR BREAKDOWN:	
PROBLEMS INSIDE BUILDING	1 400
PROBLEMS OUTSIDE BUILDING	1 500
NOT REPORTED	200
NO PIPED WATER INSIDE STRUCTURE	-
SEWAGE DISPOSAL	
OWNER OCCUPIED	109 300
WITH PUBLIC SEWER, SEPTIC TANK, OR CESSPOOL	109 300
NO BREAKDOWNS	107 300
WITH BREAKDOWNS	1 600
UNUSABLE 6 CONSECUTIVE HOURS OR LONGER:	
1 TIME	1 100
2 TIMES	300
3 TIMES OR MORE	200
NOT REPORTED	100
DON'T KNOW	100
NOT REPORTED	300
WITH CHEMICAL TOILET, PRIVY, OR OTHER MEANS	-
RENTER OCCUPIED	84 900
WITH PUBLIC SEWER, SEPTIC TANK, OR CESSPOOL	84 900
NO BREAKDOWNS	82 300
WITH BREAKDOWNS	1 500
UNUSABLE 6 CONSECUTIVE HOURS OR LONGER:	
1 TIME	700
2 TIMES	600
3 TIMES OR MORE	200
NOT REPORTED	-
DON'T KNOW	300
NOT REPORTED	700
WITH CHEMICAL TOILET, PRIVY, OR OTHER MEANS	-
FLUSH TOILET	
OWNER OCCUPIED	109 300
WITH ALL PLUMBING FACILITIES	109 300
WITH ONLY 1 FLUSH TOILET	57 300
NO BREAKDOWNS IN FLUSH TOILET	55 400
WITH BREAKDOWNS IN FLUSH TOILET	1 700
UNUSABLE 6 CONSECUTIVE HOURS OR LONGER:	
1 TIME	1 400
2 TIMES	100
3 TIMES	100
4 TIMES OR MORE	100
NOT REPORTED	-
NOT REPORTED	200
REASON FOR BREAKDOWN:	
PROBLEMS INSIDE BUILDING	700
PROBLEMS OUTSIDE BUILDING	1 000
NOT REPORTED	-
LACKING SOME OR ALL PLUMBING FACILITIES	-

STANDARD METROPOLITAN STATISTICAL AREA MEMPHIS, TENN.-ARK. IN CENTRAL CITY	TOTAL
UNITS OCCUPIED 3 MONTHS OR LONGER--CON.	
FLUSH TOILET--CON.	
RENTER OCCUPIED	84 900
WITH ALL PLUMBING FACILITIES	84 100
WITH ONLY 1 FLUSH TOILET	69 200
NO BREAKDOWNS IN FLUSH TOILET	65 200
WITH BREAKDOWNS IN FLUSH TOILET	3 400
UNUSABLE 6 CONSECUTIVE HOURS OR LONGER:	
1 TIME	2 200
2 TIMES	800
3 TIMES	300
4 TIMES OR MORE	100
NOT REPORTED	-
NOT REPORTED	500
REASON FOR BREAKDOWN:	
PROBLEMS INSIDE BUILDING	2 100
PROBLEMS OUTSIDE BUILDING	1 100
NOT REPORTED	200
LACKING SOME OR ALL PLUMBING FACILITIES	700
ELECTRIC FUSE BLOWOUTS	
OWNER OCCUPIED	109 300
NO FUSE OR SWITCH BLOWOUTS	91 300
WITH FUSE OR SWITCH BLOWOUTS	16 700
1 TIME	10 400
2 TIMES	3 000
3 TIMES OR MORE	3 200
NOT REPORTED	100
DON'T KNOW	900
NOT REPORTED	500
RENTER OCCUPIED	84 900
NO FUSE OR SWITCH BLOWOUTS	71 000
WITH FUSE OR SWITCH BLOWOUTS	12 600
1 TIME	4 800
2 TIMES	3 000
3 TIMES OR MORE	4 600
NOT REPORTED	200
DON'T KNOW	400
NOT REPORTED	800
UNITS OCCUPIED LAST WINTER	178 700
HEATING EQUIPMENT	
OWNER OCCUPIED	107 000
WITH HEATING EQUIPMENT	107 000
NO BREAKDOWNS	100 900
WITH BREAKDOWNS	5 600
1 TIME	4 400
2 TIMES	700
3 TIMES	100
4 TIMES OR MORE	300
NOT REPORTED	100
NO HEATING EQUIPMENT	500
RENTER OCCUPIED	71 800
WITH HEATING EQUIPMENT	71 800
NO BREAKDOWNS	65 000
WITH BREAKDOWNS	5 600
1 TIME	3 600
2 TIMES	900
3 TIMES	300
4 TIMES OR MORE	700
NOT REPORTED	100
NOT REPORTED	1 200
NO HEATING EQUIPMENT	-
INSUFFICIENT HEAT	
ADDITIONAL HEAT SOURCE:	
OWNER OCCUPIED	107 000
WITH SPECIFIED HEATING EQUIPMENT[1]	99 600
NO ADDITIONAL HEAT SOURCE USED	87 300
USED KITCHEN STOVE, FIREPLACE, OR PORTABLE HEATER	12 000
NOT REPORTED	300
LACKING SPECIFIED HEATING EQUIPMENT OR NONE	7 400
RENTER OCCUPIED	71 800
WITH SPECIFIED HEATING EQUIPMENT[1]	59 500
NO ADDITIONAL HEAT SOURCE USED	47 900
USED KITCHEN STOVE, FIREPLACE, OR PORTABLE HEATER	10 500
NOT REPORTED	1 100
LACKING SPECIFIED HEATING EQUIPMENT OR NONE	12 200

[1]EXCLUDES ROOM HEATERS WITHOUT FLUE OR VENT, FIREPLACES, STOVES, AND PORTABLE HEATERS.

TABLE B-3. FAILURES IN PLUMBING FACILITIES AND EQUIPMENT FOR OWNER- AND RENTER-OCCUPIED HOUSING UNITS: 1977--CONTINUED

(DATA BASED ON SAMPLE, SEE TEXT. FOR MINIMUM BASE FOR DERIVED FIGURES (PERCENT,MEDIAN,ETC.) AND MEANING OF SYMBOLS, SEE TEXT)

STANDARD METROPOLITAN STATISTICAL AREA MEMPHIS, TENN.-ARK. IN CENTRAL CITY	TOTAL
UNITS OCCUPIED LAST WINTER--CONTINUED	
INSUFFICIENT HEAT--CONTINUED	
ROOMS LACKING SPECIFIED HEAT SOURCE:	
OWNER OCCUPIED	107 000
WITH SPECIFIED HEATING EQUIPMENT[1]	99 600
NO ROOMS LACKING AIR DUCTS, REGISTERS, RADIATORS, OR HEATERS	67 100
ROOMS LACKING AIR DUCTS, REGISTERS, RADIATORS, OR HEATERS	30 900
1 ROOM	7 100
2 ROOMS	9 800
3 ROOMS OR MORE	14 000
NOT REPORTED	1 700
LACKING SPECIFIED HEATING EQUIPMENT OR NONE	7 400
RENTER OCCUPIED	71 800
WITH SPECIFIED HEATING EQUIPMENT[1]	59 500
NO ROOMS LACKING AIR DUCTS, REGISTERS, RADIATORS, OR HEATERS	38 800
ROOMS LACKING AIR DUCTS, REGISTERS, RADIATORS, OR HEATERS	19 500
1 ROOM	8 600
2 ROOMS	6 300
3 ROOMS OR MORE	4 700
NOT REPORTED	1 300
LACKING SPECIFIED HEATING EQUIPMENT OR NONE	12 200

STANDARD METROPOLITAN STATISTICAL AREA MEMPHIS, TENN.-ARK. IN CENTRAL CITY	TOTAL
UNITS OCCUPIED LAST WINTER--CONTINUED	
INSUFFICIENT HEAT--CONTINUED	
CLOSURE OF ROOMS:	
OWNER OCCUPIED	107 000
WITH HEATING EQUIPMENT	107 000
NO ROOMS CLOSED	102 000
CLOSED CERTAIN ROOMS	4 700
LIVING ROOM ONLY	200
DINING ROOM ONLY	100
1 OR MORE BEDROOMS ONLY	2 700
OTHER ROOMS OR COMBINATION	1 500
NOT REPORTED	300
NOT REPORTED	300
NO HEATING EQUIPMENT	-
RENTER OCCUPIED	71 800
WITH HEATING EQUIPMENT	71 800
NO ROOMS CLOSED	64 700
CLOSED CERTAIN ROOMS	5 700
LIVING ROOM ONLY	900
DINING ROOM ONLY	100
1 OR MORE BEDROOMS ONLY	3 000
OTHER ROOMS OR COMBINATION	1 600
NOT REPORTED	200
NOT REPORTED	1 400
NO HEATING EQUIPMENT	-

[1]EXCLUDES ROOM HEATERS WITHOUT FLUE OR VENT, FIREPLACES, STOVES, AND PORTABLE HEATERS.

TABLE B-4. SELECTED NEIGHBORHOOD CHARACTERISTICS FOR OWNER- AND RENTER-OCCUPIED HOUSING UNITS: 1977

(DATA BASED ON SAMPLE, SEE TEXT. FOR MINIMUM BASE FOR DERIVED FIGURES (PERCENT,MEDIAN,ETC.) AND MEANING OF SYMBOLS, SEE TEXT)

STANDARD METROPOLITAN STATISTICAL AREA MEMPHIS, TENN.-ARK. IN CENTRAL CITY	TOTAL
NEIGHBORHOOD CONDITIONS[1]	
OWNER OCCUPIED	111 300
NO STREET OR HIGHWAY NOISE	76 900
WITH STREET OR HIGHWAY NOISE	33 900
BOTHERSOME TO RESPONDENT	13 100
WOULD LIKE TO MOVE	3 300
WOULD NOT LIKE TO MOVE	9 800
NOT REPORTED	-
NOT BOTHERSOME TO RESPONDENT	20 800
NOT REPORTED	100
NOT REPORTED	500
NO AIRPLANE TRAFFIC NOISE	75 400
WITH AIRPLANE TRAFFIC NOISE	35 200
BOTHERSOME TO RESPONDENT	10 200
WOULD LIKE TO MOVE	1 400
WOULD NOT LIKE TO MOVE	8 800
NOT REPORTED	-
NOT BOTHERSOME TO RESPONDENT	24 900
NOT REPORTED	100
NOT REPORTED	700
NO HEAVY TRAFFIC	79 300
WITH HEAVY TRAFFIC	31 400
BOTHERSOME TO RESPONDENT	8 400
WOULD LIKE TO MOVE	2 500
WOULD NOT LIKE TO MOVE	5 800
NOT REPORTED	100
NOT BOTHERSOME TO RESPONDENT	22 900
NOT REPORTED	100
NOT REPORTED	500
NO STREETS IN NEED OF REPAIR	99 200
WITH STREETS IN NEED OF REPAIR	11 300
BOTHERSOME TO RESPONDENT	6 200
WOULD LIKE TO MOVE	700
WOULD NOT LIKE TO MOVE	5 600
NOT REPORTED	-
NOT BOTHERSOME TO RESPONDENT	4 900
NOT REPORTED	100
NOT REPORTED	800
NO ROADS IMPASSABLE	103 000
WITH ROADS IMPASSABLE	6 600
BOTHERSOME TO RESPONDENT	2 700
WOULD LIKE TO MOVE	300
WOULD NOT LIKE TO MOVE	2 400
NOT REPORTED	-
NOT BOTHERSOME TO RESPONDENT	3 700
NOT REPORTED	100
NOT REPORTED	1 700
NO OCCUPIED HOUSING IN RUNDOWN CONDITION	100 000
WITH OCCUPIED HOUSING IN RUNDOWN CONDITION	10 700
BOTHERSOME TO RESPONDENT	6 900
WOULD LIKE TO MOVE	2 400
WOULD NOT LIKE TO MOVE	4 500
NOT REPORTED	-
NOT BOTHERSOME TO RESPONDENT	3 700
NOT REPORTED	100
NOT REPORTED	600
NO COMMERCIAL OR NONRESIDENTIAL ACTIVITIES	93 300
WITH COMMERCIAL OR NONRESIDENTIAL ACTIVITIES	17 400
BOTHERSOME TO RESPONDENT	3 300
WOULD LIKE TO MOVE	1 900
WOULD NOT LIKE TO MOVE	1 400
NOT REPORTED	-
NOT BOTHERSOME TO RESPONDENT	14 100
NOT REPORTED	-
NOT REPORTED	600
NO ODORS, SMOKE, OR GAS	102 300
WITH ODORS, SMOKE, OR GAS	8 200
BOTHERSOME TO RESPONDENT	5 000
WOULD LIKE TO MOVE	1 800
WOULD NOT LIKE TO MOVE	3 100
NOT REPORTED	100
NOT BOTHERSOME TO RESPONDENT	3 100
NOT REPORTED	-
NOT REPORTED	800

STANDARD METROPOLITAN STATISTICAL AREA MEMPHIS, TENN.-ARK. IN CENTRAL CITY	TOTAL
NEIGHBORHOOD CONDITIONS[1]--CONTINUED	
OWNER OCCUPIED--CONTINUED	
ADEQUATE STREET LIGHTS	99 800
INADEQUATE STREET LIGHTS	10 900
BOTHERSOME TO RESPONDENT	6 300
WOULD LIKE TO MOVE	800
WOULD NOT LIKE TO MOVE	5 500
NOT REPORTED	-
NOT BOTHERSOME TO RESPONDENT	4 600
NOT REPORTED	100
NOT REPORTED	500
NO NEIGHBORHOOD CRIME	88 200
WITH NEIGHBORHOOD CRIME	22 300
BOTHERSOME TO RESPONDENT	15 300
WOULD LIKE TO MOVE	4 100
WOULD NOT LIKE TO MOVE	11 100
NOT REPORTED	100
NOT BOTHERSOME TO RESPONDENT	6 900
NOT REPORTED	100
NOT REPORTED	800
NO TRASH, LITTER, OR JUNK	89 800
WITH TRASH, LITTER, OR JUNK	20 800
BOTHERSOME TO RESPONDENT	14 400
WOULD LIKE TO MOVE	3 600
WOULD NOT LIKE TO MOVE	10 700
NOT REPORTED	100
NOT BOTHERSOME TO RESPONDENT	6 300
NOT REPORTED	200
NOT REPORTED	700
NO BOARDED UP OR ABANDONED STRUCTURES	104 700
WITH BOARDED UP OR ABANDONED STRUCTURES	6 100
BOTHERSOME TO RESPONDENT	1 900
WOULD LIKE TO MOVE	400
WOULD NOT LIKE TO MOVE	1 500
NOT REPORTED	-
NOT BOTHERSOME TO RESPONDENT	4 000
NOT REPORTED	100
NOT REPORTED	500
RENTER OCCUPIED	95 700
NO STREET OR HIGHWAY NOISE	61 900
WITH STREET OR HIGHWAY NOISE	33 700
BOTHERSOME TO RESPONDENT	13 100
WOULD LIKE TO MOVE	5 000
WOULD NOT LIKE TO MOVE	8 000
NOT REPORTED	-
NOT BOTHERSOME TO RESPONDENT	20 700
NOT REPORTED	-
NOT REPORTED	100
NO AIRPLANE TRAFFIC NOISE	66 700
WITH AIRPLANE TRAFFIC NOISE	28 900
BOTHERSOME TO RESPONDENT	8 200
WOULD LIKE TO MOVE	2 200
WOULD NOT LIKE TO MOVE	5 900
NOT REPORTED	100
NOT BOTHERSOME TO RESPONDENT	20 600
NOT REPORTED	100
NOT REPORTED	100
NO HEAVY TRAFFIC	60 400
WITH HEAVY TRAFFIC	35 200
BOTHERSOME TO RESPONDENT	8 600
WOULD LIKE TO MOVE	3 700
WOULD NOT LIKE TO MOVE	4 900
NOT REPORTED	100
NOT BOTHERSOME TO RESPONDENT	26 500
NOT REPORTED	100
NOT REPORTED	100
NO STREETS IN NEED OF REPAIR	81 200
WITH STREETS IN NEED OF REPAIR	14 100
BOTHERSOME TO RESPONDENT	8 200
WOULD LIKE TO MOVE	2 000
WOULD NOT LIKE TO MOVE	6 200
NOT REPORTED	-
NOT BOTHERSOME TO RESPONDENT	5 800
NOT REPORTED	-
NOT REPORTED	500

[1]WISH TO MOVE ONLY RELATES TO RESPONDENT'S OPINION OF SPECIFIC NEIGHBORHOOD CONDITIONS.

TABLE B-4. SELECTED NEIGHBORHOOD CHARACTERISTICS FOR OWNER- AND RENTER-OCCUPIED HOUSING UNITS: 1977--CONTINUED

(DATA BASED ON SAMPLE, SEE TEXT. FOR MINIMUM BASE FOR DERIVED FIGURES (PERCENT,MEDIAN,ETC.) AND MEANING OF SYMBOLS, SEE TEXT)

STANDARD METROPOLITAN STATISTICAL AREA MEMPHIS, TENN.-ARK. IN CENTRAL CITY	TOTAL
NEIGHBORHOOD CONDITIONS[1]--CONTINUED	
RENTER OCCUPIED--CONTINUED	
NO ROADS IMPASSABLE	88 500
WITH ROADS IMPASSABLE	6 100
BOTHERSOME TO RESPONDENT	2 900
WOULD LIKE TO MOVE	1 100
WOULD NOT LIKE TO MOVE	1 800
NOT REPORTED	-
NOT BOTHERSOME TO RESPONDENT	3 100
NOT REPORTED	100
NOT REPORTED	1 200
NO OCCUPIED HOUSING IN RUNDOWN CONDITION	81 400
WITH OCCUPIED HOUSING IN RUNDOWN CONDITION	13 600
BOTHERSOME TO RESPONDENT	6 300
WOULD LIKE TO MOVE	3 800
WOULD NOT LIKE TO MOVE	2 500
NOT REPORTED	100
NOT BOTHERSOME TO RESPONDENT	7 200
NOT REPORTED	100
NOT REPORTED	700
NO COMMERCIAL OR NONRESIDENTIAL ACTIVITIES	64 700
WITH COMMERCIAL OR NONRESIDENTIAL ACTIVITIES	30 600
BOTHERSOME TO RESPONDENT	1 900
WOULD LIKE TO MOVE	900
WOULD NOT LIKE TO MOVE	900
NOT REPORTED	100
NOT BOTHERSOME TO RESPONDENT	28 600
NOT REPORTED	100
NOT REPORTED	400
NO ODORS, SMOKE, OR GAS	87 600
WITH ODORS, SMOKE, OR GAS	8 000
BOTHERSOME TO RESPONDENT	5 700
WOULD LIKE TO MOVE	2 600
WOULD NOT LIKE TO MOVE	3 100
NOT REPORTED	-
NOT BOTHERSOME TO RESPONDENT	2 300
NOT REPORTED	100
NOT REPORTED	200
ADEQUATE STREET LIGHTS	81 700
INADEQUATE STREET LIGHTS	13 500
BOTHERSOME TO RESPONDENT	7 300
WOULD LIKE TO MOVE	2 500
WOULD NOT LIKE TO MOVE	4 700
NOT REPORTED	100
NOT BOTHERSOME TO RESPONDENT	5 900
NOT REPORTED	300
NOT REPORTED	600
NO NEIGHBORHOOD CRIME	66 800
WITH NEIGHBORHOOD CRIME	28 200
BOTHERSOME TO RESPONDENT	18 300
WOULD LIKE TO MOVE	8 500
WOULD NOT LIKE TO MOVE	9 800
NOT REPORTED	-
NOT BOTHERSOME TO RESPONDENT	9 600
NOT REPORTED	300
NOT REPORTED	700
NO TRASH, LITTER, OR JUNK	71 800
WITH TRASH, LITTER, OR JUNK	23 700
BOTHERSOME TO RESPONDENT	15 400
WOULD LIKE TO MOVE	6 300
WOULD NOT LIKE TO MOVE	8 900
NOT REPORTED	100
NOT BOTHERSOME TO RESPONDENT	8 100
NOT REPORTED	300
NOT REPORTED	200
NO BOARDED UP OR ABANDONED STRUCTURES	85 800
WITH BOARDED UP OR ABANDONED STRUCTURES	9 600
BOTHERSOME TO RESPONDENT	2 300
WOULD LIKE TO MOVE	1 500
WOULD NOT LIKE TO MOVE	900
NOT REPORTED	-
NOT BOTHERSOME TO RESPONDENT	7 100
NOT REPORTED	200
NOT REPORTED	300

STANDARD METROPOLITAN STATISTICAL AREA MEMPHIS, TENN.-ARK. IN CENTRAL CITY	TOTAL
NEIGHBORHOOD CONDITIONS AND WISH TO MOVE[1]	
OWNER OCCUPIED	111 300
NO BOTHERSOME NEIGHBORHOOD CONDITIONS	63 600
WITH BOTHERSOME NEIGHBORHOOD CONDITIONS	46 900
HOUSEHOLD WOULD NOT LIKE TO MOVE	35 500
HOUSEHOLD WOULD LIKE TO MOVE	11 300
BECAUSE OF 1 CONDITION	5 400
BECAUSE OF 2 CONDITIONS	2 900
BECAUSE OF 3 OR MORE CONDITIONS	3 000
NOT REPORTED	100
NOT REPORTED	800
RENTER OCCUPIED	95 700
NO BOTHERSOME NEIGHBORHOOD CONDITIONS	48 300
WITH BOTHERSOME NEIGHBORHOOD CONDITIONS	46 800
HOUSEHOLD WOULD NOT LIKE TO MOVE	29 100
HOUSEHOLD WOULD LIKE TO MOVE	17 500
BECAUSE OF 1 CONDITION	7 400
BECAUSE OF 2 CONDITIONS	4 300
BECAUSE OF 3 OR MORE CONDITIONS	5 800
NOT REPORTED	100
NOT REPORTED	700
NEIGHBORHOOD SERVICES[2]	
OWNER OCCUPIED	111 300
SATISFACTORY PUBLIC TRANSPORTATION	86 500
UNSATISFACTORY PUBLIC TRANSPORTATION	8 100
WOULD LIKE TO MOVE	300
WOULD NOT LIKE TO MOVE	7 300
NOT REPORTED	400
DON'T KNOW	16 300
NOT REPORTED	400
SATISFACTORY SCHOOLS	74 800
UNSATISFACTORY SCHOOLS	15 700
WOULD LIKE TO MOVE	4 100
WOULD NOT LIKE TO MOVE	10 200
NOT REPORTED	1 500
DON'T KNOW	20 300
NOT REPORTED	500
SATISFACTORY SHOPPING	101 400
UNSATISFACTORY SHOPPING	8 900
WOULD LIKE TO MOVE	800
WOULD NOT LIKE TO MOVE	7 300
NOT REPORTED	700
DON'T KNOW	500
NOT REPORTED	500
SATISFACTORY POLICE PROTECTION	96 500
UNSATISFACTORY POLICE PROTECTION	6 800
WOULD LIKE TO MOVE	1 800
WOULD NOT LIKE TO MOVE	4 200
NOT REPORTED	700
DON'T KNOW	7 600
NOT REPORTED	400
SATISFACTORY OUTDOOR RECREATION FACILITIES	80 900
UNSATISFACTORY OUTDOOR RECREATION FACILITIES	20 500
WOULD LIKE TO MOVE	1 200
WOULD NOT LIKE TO MOVE	18 200
NOT REPORTED	1 100
DON'T KNOW	9 300
NOT REPORTED	600
SATISFACTORY HOSPITALS OR HEALTH CLINICS	97 900
UNSATISFACTORY HOSPITALS OR HEALTH CLINICS	10 600
WOULD LIKE TO MOVE	600
WOULD NOT LIKE TO MOVE	9 400
NOT REPORTED	600
DON'T KNOW	2 100
NOT REPORTED	700
RENTER OCCUPIED	95 700
SATISFACTORY PUBLIC TRANSPORTATION	77 000
UNSATISFACTORY PUBLIC TRANSPORTATION	7 100
WOULD LIKE TO MOVE	1 100
WOULD NOT LIKE TO MOVE	5 600
NOT REPORTED	400
DON'T KNOW	11 500
NOT REPORTED	100

[1]WISH TO MOVE ONLY RELATES TO RESPONDENT'S OPINION OF SPECIFIC NEIGHBORHOOD CONDITIONS.
[2]WISH TO MOVE ONLY RELATES TO RESPONDENT'S OPINION OF SPECIFIC NEIGHBORHOOD SERVICES.

TABLE B-4. SELECTED NEIGHBORHOOD CHARACTERISTICS FOR OWNER- AND RENTER-OCCUPIED HOUSING UNITS: 1977--CONTINUED

(DATA BASED ON SAMPLE, SEE TEXT. FOR MINIMUM BASE FOR DERIVED FIGURES (PERCENT,MEDIAN,ETC.) AND MEANING OF SYMBOLS, SEE TEXT)

STANDARD METROPOLITAN STATISTICAL AREA MEMPHIS, TENN.-ARK. IN CENTRAL CITY	TOTAL
NEIGHBORHOOD SERVICES[1]--CONTINUED	
RENTER OCCUPIED--CONTINUED	
SATISFACTORY SCHOOLS	64 600
UNSATISFACTORY SCHOOLS	5 200
WOULD LIKE TO MOVE	2 000
WOULD NOT LIKE TO MOVE	3 000
NOT REPORTED	200
DON'T KNOW	25 900
NOT REPORTED	100
SATISFACTORY SHOPPING	85 700
UNSATISFACTORY SHOPPING	8 900
WOULD LIKE TO MOVE	1 700
WOULD NOT LIKE TO MOVE	6 800
NOT REPORTED	400
DON'T KNOW	1 000
NOT REPORTED	100
SATISFACTORY POLICE PROTECTION	77 900
UNSATISFACTORY POLICE PROTECTION	7 300
WOULD LIKE TO MOVE	2 100
WOULD NOT LIKE TO MOVE	4 900
NOT REPORTED	300
DON'T KNOW	10 300
NOT REPORTED	200
SATISFACTORY OUTDOOR RECREATION FACILITIES	69 100
UNSATISFACTORY OUTDOOR RECREATION FACILITIES	18 900
WOULD LIKE TO MOVE	3 500
WOULD NOT LIKE TO MOVE	14 300
NOT REPORTED	1 100
DON'T KNOW	7 700
NOT REPORTED	100
SATISFACTORY HOSPITALS OR HEALTH CLINICS	84 800
UNSATISFACTORY HOSPITALS OR HEALTH CLINICS	8 700
WOULD LIKE TO MOVE	1 100
WOULD NOT LIKE TO MOVE	6 900
NOT REPORTED	800
DON'T KNOW	2 000
NOT REPORTED	200
NEIGHBORHOOD SERVICES AND WISH TO MOVE[1]	
OWNER OCCUPIED	111 300
WITH SATISFACTORY NEIGHBORHOOD SERVICES	64 600
WITH UNSATISFACTORY NEIGHBORHOOD SERVICES	46 200
HOUSEHOLD WOULD NOT LIKE TO MOVE	39 400
HOUSEHOLD WOULD LIKE TO MOVE	6 800
BECAUSE OF 1 SERVICE	5 600
BECAUSE OF 2 SERVICES	700
BECAUSE OF 3 OR MORE SERVICES	500
NOT REPORTED	-
NOT REPORTED	400

STANDARD METROPOLITAN STATISTICAL AREA MEMPHIS, TENN.-ARK. IN CENTRAL CITY	TOTAL
NEIGHBORHOOD SERVICES AND WISH TO MOVE[1]--CONTINUED	
RENTER OCCUPIED	95 700
WITH SATISFACTORY NEIGHBORHOOD SERVICES	59 700
WITH UNSATISFACTORY NEIGHBORHOOD SERVICES	36 000
HOUSEHOLD WOULD NOT LIKE TO MOVE	27 600
HOUSEHOLD WOULD LIKE TO MOVE	8 400
BECAUSE OF 1 SERVICE	6 400
BECAUSE OF 2 SERVICES	1 200
BECAUSE OF 3 OR MORE SERVICES	800
NOT REPORTED	-
NOT REPORTED	100
OVERALL OPINION OF NEIGHBORHOOD	
OWNER OCCUPIED	111 300
EXCELLENT	41 200
GOOD	48 900
FAIR	18 000
POOR	2 500
NOT REPORTED	700
HOUSEHOLD WOULD LIKE TO MOVE	11 300
EXCELLENT	500
GOOD	4 400
FAIR	5 300
POOR	1 100
NOT REPORTED	-
HOUSEHOLD WOULD NOT LIKE TO MOVE	99 100
EXCELLENT	40 500
GOOD	44 300
FAIR	12 700
POOR	1 400
NOT REPORTED	200
NOT REPORTED	900
RENTER OCCUPIED	95 700
EXCELLENT	19 000
GOOD	43 000
FAIR	27 500
POOR	6 000
NOT REPORTED	300
HOUSEHOLD WOULD LIKE TO MOVE	17 500
EXCELLENT	500
GOOD	4 400
FAIR	8 400
POOR	4 100
NOT REPORTED	100
HOUSEHOLD WOULD NOT LIKE TO MOVE	77 400
EXCELLENT	18 400
GOOD	38 200
FAIR	18 800
POOR	1 800
NOT REPORTED	100
NOT REPORTED	900

[1]WISH TO MOVE ONLY RELATES TO RESPONDENT'S OPINION OF SPECIFIC NEIGHBORHOOD SERVICES.

TABLE B-5. OCCUPANCY AND UTILIZATION CHARACTERISTICS AND SERVICES AVAILABLE FOR OWNER- AND RENTER-OCCUPIED HOUSING UNITS WITH BLACK HOUSEHOLD HEAD: 1977

(DATA BASED ON SAMPLE, SEE TEXT. FOR MINIMUM BASE FOR DERIVED FIGURES (PERCENT, MEDIAN, ETC.) AND MEANING OF SYMBOLS, SEE TEXT)

STANDARD METROPOLITAN STATISTICAL AREA MEMPHIS, TENN.-ARK. IN CENTRAL CITY	TOTAL
DURATION OF OCCUPANCY	
OWNER OCCUPIED	36 800
HOUSEHOLD HEAD LIVED HERE:	
LESS THAN 3 MONTHS	700
3 MONTHS OR LONGER	36 100
LIVED HERE LAST WINTER	35 600
RENTER OCCUPIED	46 000
HOUSEHOLD HEAD LIVED HERE:	
LESS THAN 3 MONTHS	4 200
3 MONTHS OR LONGER	41 800
LIVED HERE LAST WINTER	37 500
BEDROOMS	
OWNER OCCUPIED	36 800
NONE AND 1	1 400
2 OR MORE	35 400
NONE LACKING PRIVACY	28 800
1 OR MORE LACKING PRIVACY	6 500
PRIVACY NOT REPORTED	100
3-OR-MORE-PERSON HOUSEHOLDS	23 800
NO BEDROOMS USED BY 3 PERSONS OR MORE	18 700
BEDROOMS USED BY 3 PERSONS OR MORE	3 900
1	2 700
2 OR MORE	1 200
BEDROOMS USED BY PERSONS 13 YEARS OF AGE OR OLDER	3 000
NO BEDROOMS USED BY PERSONS 13 YEARS OF AGE OR OLDER	800
NOT REPORTED	100
NO BEDROOMS	-
NOT REPORTED	1 200
1- AND 2-PERSON HOUSEHOLDS	13 000
RENTER OCCUPIED	46 000
NONE AND 1	15 400
2 OR MORE	30 700
NONE LACKING PRIVACY	24 000
1 OR MORE LACKING PRIVACY	6 600
PRIVACY NOT REPORTED	100
3-OR-MORE-PERSON HOUSEHOLDS	21 600
NO BEDROOMS USED BY 3 PERSONS OR MORE	13 600
BEDROOMS USED BY 3 PERSONS OR MORE	7 000
1	5 800
2 OR MORE	1 300
BEDROOMS USED BY PERSONS 13 YEARS OF AGE OR OLDER	4 200
NO BEDROOMS USED BY PERSONS 13 YEARS OF AGE OR OLDER	2 100
NOT REPORTED	700
NO BEDROOMS	100
NOT REPORTED	1 000
1- AND 2-PERSON HOUSEHOLDS	24 400
CONDITION OF KITCHEN FACILITIES	
OWNER OCCUPIED	36 800
WITH COMPLETE KITCHEN FACILITIES	36 800
ALL USABLE	36 500
1 OR MORE NOT USABLE	200
NOT REPORTED	100
LACKING COMPLETE KITCHEN FACILITIES	100

STANDARD METROPOLITAN STATISTICAL AREA MEMPHIS, TENN.-ARK. IN CENTRAL CITY	TOTAL
CONDITION OF KITCHEN FACILITIES--CONTINUED	
RENTER OCCUPIED	46 000
WITH COMPLETE KITCHEN FACILITIES	45 800
ALL USABLE	44 600
1 OR MORE NOT USABLE	800
NOT REPORTED	300
LACKING COMPLETE KITCHEN FACILITIES	300
GARBAGE COLLECTION SERVICE	
OWNER OCCUPIED	36 800
WITH SERVICE	36 800
LESS THAN ONCE A WEEK	-
ONCE A WEEK	2 700
TWICE A WEEK OR MORE	33 700
DON'T KNOW	400
NOT REPORTED	-
NO SERVICE	-
METHOD OF DISPOSAL:	
INCINERATOR, TRASH CHUTE, OR COMPACTOR	-
GARBAGE DISPOSAL	-
OTHER MEANS	-
NOT REPORTED	-
DON'T KNOW	-
NOT REPORTED	-
RENTER OCCUPIED	46 000
WITH SERVICE	45 300
LESS THAN ONCE A WEEK	200
ONCE A WEEK	2 900
TWICE A WEEK OR MORE	34 800
DON'T KNOW	7 400
NOT REPORTED	100
NO SERVICE	700
METHOD OF DISPOSAL:	
INCINERATOR, TRASH CHUTE, OR COMPACTOR	100
GARBAGE DISPOSAL	500
OTHER MEANS	-
NOT REPORTED	100
DON'T KNOW	-
NOT REPORTED	-
EXTERMINATION SERVICE	
OWNER OCCUPIED	36 800
OCCUPIED 3 MONTHS OR LONGER	36 100
NO SIGNS OF MICE OR RATS	24 800
WITH SIGNS OF MICE OR RATS	11 100
REGULAR EXTERMINATION SERVICE	1 300
IRREGULAR EXTERMINATION SERVICE	2 700
NO EXTERMINATION SERVICE	7 100
NOT REPORTED	-
NOT REPORTED	300
OCCUPIED LESS THAN 3 MONTHS	700
RENTER OCCUPIED	46 000
OCCUPIED 3 MONTHS OR LONGER	41 800
NO SIGNS OF MICE OR RATS	22 500
WITH SIGNS OF MICE OR RATS	18 400
REGULAR EXTERMINATION SERVICE	2 100
IRREGULAR EXTERMINATION SERVICE	3 900
NO EXTERMINATION SERVICE	12 100
NOT REPORTED	300
NOT REPORTED	900
OCCUPIED LESS THAN 3 MONTHS	4 200

TABLE B-6. SELECTED STRUCTURAL CHARACTERISTICS BY DEFICIENCIES FOR OWNER- AND RENTER-OCCUPIED HOUSING UNITS WITH BLACK HOUSEHOLD HEAD: 1977

(DATA BASED ON SAMPLE, SEE TEXT. FOR MINIMUM BASE FOR DERIVED FIGURES (PERCENT,MEDIAN,ETC.) AND MEANING OF SYMBOLS, SEE TEXT)

STANDARD METROPOLITAN STATISTICAL AREA MEMPHIS, TENN.-ARK. IN CENTRAL CITY	TOTAL
1-UNIT STRUCTURES INCLUDING MOBILE HOMES OR TRAILERS	50 700
2 OR MORE UNITS IN STRUCTURE	32 200
COMMON STAIRWAYS	
OWNER OCCUPIED	700
WITH COMMON STAIRWAYS	500
NO LOOSE STEPS	100
RAILINGS NOT LOOSE	100
RAILINGS LOOSE	-
NO RAILINGS	-
RAILINGS NOT REPORTED	-
LOOSE STEPS	200
RAILINGS NOT LOOSE	-
RAILINGS LOOSE	100
NO RAILINGS	100
RAILINGS NOT REPORTED	-
STEPS NOT REPORTED	200
NO COMMON STAIRWAYS	300
RENTER OCCUPIED	31 400
WITH COMMON STAIRWAYS	19 800
NO LOOSE STEPS	17 800
RAILINGS NOT LOOSE	14 000
RAILINGS LOOSE	700
NO RAILINGS	2 400
RAILINGS NOT REPORTED	700
LOOSE STEPS	1 200
RAILINGS NOT LOOSE	700
RAILINGS LOOSE	100
NO RAILINGS	300
RAILINGS NOT REPORTED	100
STEPS NOT REPORTED	900
NO COMMON STAIRWAYS	11 600
LIGHT FIXTURES IN PUBLIC HALLS	
OWNER OCCUPIED	700
WITH PUBLIC HALLS	100
WITH LIGHT FIXTURES	100
ALL WORKING	100
SOME WORKING	-
NONE WORKING	-
NOT REPORTED	-
NO LIGHT FIXTURES	-
NO PUBLIC HALLS	500
NOT REPORTED	200
RENTER OCCUPIED	31 400
WITH PUBLIC HALLS	11 900
WITH LIGHT FIXTURES	11 100
ALL WORKING	8 000
SOME WORKING	2 400
NONE WORKING	600
NOT REPORTED	100
NO LIGHT FIXTURES	900
NO PUBLIC HALLS	18 700
NOT REPORTED	800
STORIES BETWEEN MAIN AND APARTMENT ENTRANCES	
NONE (ON SAME FLOOR)	18 500
1 (UP OR DOWN)	10 000
2 OR MORE (UP OR DOWN)	500
NOT REPORTED	3 100
ALL OCCUPIED HOUSING UNITS	82 800
ELECTRIC WIRING	
OWNER OCCUPIED	36 800
ALL WIRING CONCEALED IN WALLS OR METAL COVERING	36 200
SOME OR ALL WIRING EXPOSED	600
NOT REPORTED	100
RENTER OCCUPIED	46 000
ALL WIRING CONCEALED IN WALLS OR METAL COVERING	45 500
SOME OR ALL WIRING EXPOSED	400
NOT REPORTED	100

STANDARD METROPOLITAN STATISTICAL AREA MEMPHIS, TENN.-ARK. IN CENTRAL CITY	TOTAL
ALL OCCUPIED HOUSING UNITS--CONTINUED	
ELECTRIC WALL OUTLETS	
OWNER OCCUPIED	36 800
WITH WORKING OUTLETS IN EACH ROOM	35 900
LACKING WORKING OUTLETS IN SOME OR ALL ROOMS	900
NOT REPORTED	100
RENTER OCCUPIED	46 000
WITH WORKING OUTLETS IN EACH ROOM	44 800
LACKING WORKING OUTLETS IN SOME OR ALL ROOMS	1 200
NOT REPORTED	-
BASEMENT	
OWNER OCCUPIED	36 800
WITH BASEMENT	2 100
NO WATER LEAKAGE	1 400
WITH WATER LEAKAGE	500
DON'T KNOW	100
NOT REPORTED	-
NO BASEMENT	34 700
RENTER OCCUPIED	46 000
WITH BASEMENT	2 200
NO WATER LEAKAGE	800
WITH WATER LEAKAGE	300
DON'T KNOW	1 100
NOT REPORTED	100
NO BASEMENT	43 800
ROOF	
OWNER OCCUPIED	36 800
NO WATER LEAKAGE	33 000
WITH WATER LEAKAGE	3 700
DON'T KNOW	100
NOT REPORTED	-
RENTER OCCUPIED	46 000
NO WATER LEAKAGE	37 900
WITH WATER LEAKAGE	5 400
DON'T KNOW	2 800
NOT REPORTED	-
INTERIOR CEILINGS AND WALLS	
OWNER OCCUPIED	36 800
OPEN CRACKS OR HOLES:	
NO OPEN CRACKS OR HOLES	35 600
WITH OPEN CRACKS OR HOLES	1 100
NOT REPORTED	100
BROKEN PLASTER:	
NO BROKEN PLASTER	35 700
WITH BROKEN PLASTER	1 100
NOT REPORTED	100
PEELING PAINT:	
NO PEELING PAINT	35 700
WITH PEELING PAINT	1 100
NOT REPORTED	100
RENTER OCCUPIED	46 000
OPEN CRACKS OR HOLES:	
NO OPEN CRACKS OR HOLES	39 100
WITH OPEN CRACKS OR HOLES	6 700
NOT REPORTED	200
BROKEN PLASTER:	
NO BROKEN PLASTER	42 100
WITH BROKEN PLASTER	3 800
NOT REPORTED	100
PEELING PAINT:	
NO PEELING PAINT	42 100
WITH PEELING PAINT	3 900
NOT REPORTED	100

TABLE B-6. SELECTED STRUCTURAL CHARACTERISTICS BY DEFICIENCIES FOR OWNER- AND RENTER-OCCUPIED HOUSING UNITS WITH BLACK HOUSEHOLD HEAD: 1977--CONTINUED

(DATA BASED ON SAMPLE, SEE TEXT. FOR MINIMUM BASE FOR DERIVED FIGURES (PERCENT, MEDIAN, ETC.) AND MEANING OF SYMBOLS, SEE TEXT)

STANDARD METROPOLITAN STATISTICAL AREA MEMPHIS, TENN.-ARK. IN CENTRAL CITY	TOTAL
ALL OCCUPIED HOUSING UNITS--CONTINUED	
INTERIOR FLOORS	
OWNER OCCUPIED	36 800
NO HOLES IN FLOOR	35 800
WITH HOLES IN FLOOR	700
NOT REPORTED	400
RENTER OCCUPIED	46 000
NO HOLES IN FLOOR	43 400
WITH HOLES IN FLOOR	2 400
NOT REPORTED	100
SELECTED STRUCTURAL DEFICIENCIES AND WISH TO MOVE	
OWNER OCCUPIED	36 800
WITH STRUCTURAL DEFICIENCIES	5 700
HOUSEHOLD WOULD LIKE TO MOVE[1]	300
UNITS WITH SIGNS OF WATER LEAKAGE IN BASEMENT	-
UNITS WITH SIGNS OF WATER LEAKAGE IN ROOF	100
UNITS WITH OPEN CRACKS OR HOLES IN INTERIOR CEILINGS AND WALLS	-
UNITS WITH HOLES IN FLOOR	-
UNITS WITH BROKEN PLASTER ON INTERIOR CEILINGS AND WALLS	100
UNITS WITH PEELING PAINT ON INTERIOR CEILINGS AND WALLS	-
UNITS WITH 2 OR MORE STRUCTURAL DEFICIENCIES	200
HOUSEHOLD WOULD NOT LIKE TO MOVE	4 300
NOT REPORTED	1 000
NO STRUCTURAL DEFICIENCIES	31 200
NOT REPORTED	-

STANDARD METROPOLITAN STATISTICAL AREA MEMPHIS, TENN.-ARK. IN CENTRAL CITY	TOTAL
ALL OCCUPIED HOUSING UNITS--CONTINUED	
SELECTED STRUCTURAL DEFICIENCIES AND WISH TO MOVE--CONTINUED	
RENTER OCCUPIED	46 000
WITH STRUCTURAL DEFICIENCIES	12 500
HOUSEHOLD WOULD LIKE TO MOVE[1]	2 800
UNITS WITH SIGNS OF WATER LEAKAGE IN BASEMENT	-
UNITS WITH SIGNS OF WATER LEAKAGE IN ROOF	100
UNITS WITH OPEN CRACKS OR HOLES IN INTERIOR CEILINGS AND WALLS	600
UNITS WITH HOLES IN FLOOR	100
UNITS WITH BROKEN PLASTER ON INTERIOR CEILINGS AND WALLS	-
UNITS WITH PEELING PAINT ON INTERIOR CEILINGS AND WALLS	-
UNITS WITH 2 OR MORE STRUCTURAL DEFICIENCIES	2 000
HOUSEHOLD WOULD NOT LIKE TO MOVE	8 500
NOT REPORTED	1 100
NO STRUCTURAL DEFICIENCIES	33 500
NOT REPORTED	-
OVERALL OPINION OF STRUCTURE	
OWNER OCCUPIED	36 800
EXCELLENT	8 900
GOOD	18 400
FAIR	8 800
POOR	600
NOT REPORTED	100
RENTER OCCUPIED	46 000
EXCELLENT	3 800
GOOD	19 700
FAIR	17 900
POOR	4 300
NOT REPORTED	200

[1]FIGURES WILL NOT ADD TO TOTAL BECAUSE MORE THAN ONE STRUCTURAL DEFICIENCY WAS REPORTED FOR THE SAME UNIT.

TABLE B-7. FAILURES IN PLUMBING FACILITIES AND EQUIPMENT FOR OWNER- AND RENTER-OCCUPIED HOUSING UNITS WITH BLACK HOUSEHOLD HEAD: 1977

(DATA BASED ON SAMPLE, SEE TEXT. FOR MINIMUM BASE FOR DERIVED FIGURES (PERCENT, MEDIAN, ETC.) AND MEANING OF SYMBOLS, SEE TEXT.)

STANDARD METROPOLITAN STATISTICAL AREA MEMPHIS, TENN.-ARK. IN CENTRAL CITY	TOTAL
UNITS OCCUPIED 3 MONTHS OR LONGER	77 900
WATER SUPPLY	
OWNER OCCUPIED	36 100
WITH PIPED WATER INSIDE STRUCTURE	36 100
NO BREAKDOWNS	34 800
WITH BREAKDOWNS	900
UNUSABLE 6 CONSECUTIVE HOURS OR LONGER:	
1 TIME	700
2 TIMES	-
3 TIMES OR MORE	100
NOT REPORTED	100
DON'T KNOW	-
NOT REPORTED	400
REASON FOR BREAKDOWN:	
PROBLEMS INSIDE BUILDING	300
PROBLEMS OUTSIDE BUILDING	500
NOT REPORTED	100
NO PIPED WATER INSIDE STRUCTURE	-
RENTER OCCUPIED	41 800
WITH PIPED WATER INSIDE STRUCTURE	41 800
NO BREAKDOWNS	39 200
WITH BREAKDOWNS	2 100
UNUSABLE 6 CONSECUTIVE HOURS OR LONGER:	
1 TIME	1 100
2 TIMES	500
3 TIMES OR MORE	600
NOT REPORTED	-
DON'T KNOW	300
NOT REPORTED	200
REASON FOR BREAKDOWN:	
PROBLEMS INSIDE BUILDING	1 000
PROBLEMS OUTSIDE BUILDING	1 000
NOT REPORTED	100
NO PIPED WATER INSIDE STRUCTURE	-
SEWAGE DISPOSAL	
OWNER OCCUPIED	36 100
WITH PUBLIC SEWER, SEPTIC TANK, OR CESSPOOL	36 100
NO BREAKDOWNS	35 400
WITH BREAKDOWNS	600
UNUSABLE 6 CONSECUTIVE HOURS OR LONGER:	
1 TIME	300
2 TIMES	100
3 TIMES OR MORE	100
NOT REPORTED	100
DON'T KNOW	-
NOT REPORTED	100
WITH CHEMICAL TOILET, PRIVY, OR OTHER MEANS	-
RENTER OCCUPIED	41 800
WITH PUBLIC SEWER, SEPTIC TANK, OR CESSPOOL	41 800
NO BREAKDOWNS	40 400
WITH BREAKDOWNS	1 100
UNUSABLE 6 CONSECUTIVE HOURS OR LONGER:	
1 TIME	500
2 TIMES	400
3 TIMES OR MORE	100
NOT REPORTED	-
DON'T KNOW	-
NOT REPORTED	400
WITH CHEMICAL TOILET, PRIVY, OR OTHER MEANS	-
FLUSH TOILET	
OWNER OCCUPIED	36 100
WITH ALL PLUMBING FACILITIES	36 100
WITH ONLY 1 FLUSH TOILET	26 200
NO BREAKDOWNS IN FLUSH TOILET	25 100
WITH BREAKDOWNS IN FLUSH TOILET	900
UNUSABLE 6 CONSECUTIVE HOURS OR LONGER:	
1 TIME	700
2 TIMES	100
3 TIMES	100
4 TIMES OR MORE	100
NOT REPORTED	-
NOT REPORTED	200
REASON FOR BREAKDOWN:	
PROBLEMS INSIDE BUILDING	300
PROBLEMS OUTSIDE BUILDING	600
NOT REPORTED	-
LACKING SOME OR ALL PLUMBING FACILITIES	-

STANDARD METROPOLITAN STATISTICAL AREA MEMPHIS, TENN.-ARK. IN CENTRAL CITY	TOTAL
UNITS OCCUPIED 3 MONTHS OR LONGER--CON.	
FLUSH TOILET--CON.	
RENTER OCCUPIED	41 800
WITH ALL PLUMBING FACILITIES	41 300
WITH ONLY 1 FLUSH TOILET	38 100
NO BREAKDOWNS IN FLUSH TOILET	34 900
WITH BREAKDOWNS IN FLUSH TOILET	2 900
UNUSABLE 6 CONSECUTIVE HOURS OR LONGER:	
1 TIME	1 800
2 TIMES	700
3 TIMES	300
4 TIMES OR MORE	100
NOT REPORTED	-
NOT REPORTED	300
REASON FOR BREAKDOWN:	
PROBLEMS INSIDE BUILDING	1 700
PROBLEMS OUTSIDE BUILDING	1 000
NOT REPORTED	200
LACKING SOME OR ALL PLUMBING FACILITIES	500
ELECTRIC FUSE BLOWOUTS	
OWNER OCCUPIED	36 100
NO FUSE OR SWITCH BLOWOUTS	29 000
WITH FUSE OR SWITCH BLOWOUTS	6 800
1 TIME	4 000
2 TIMES	1 000
3 TIMES OR MORE	1 800
NOT REPORTED	-
DON'T KNOW	300
NOT REPORTED	100
RENTER OCCUPIED	41 800
NO FUSE OR SWITCH BLOWOUTS	34 100
WITH FUSE OR SWITCH BLOWOUTS	7 300
1 TIME	2 400
2 TIMES	1 500
3 TIMES OR MORE	3 200
NOT REPORTED	100
DON'T KNOW	300
NOT REPORTED	300
UNITS OCCUPIED LAST WINTER	73 100
HEATING EQUIPMENT	
OWNER OCCUPIED	35 600
WITH HEATING EQUIPMENT	35 600
NO BREAKDOWNS	33 300
WITH BREAKDOWNS	2 100
1 TIME	1 700
2 TIMES	100
3 TIMES	100
4 TIMES OR MORE	200
NOT REPORTED	-
NOT REPORTED	100
NO HEATING EQUIPMENT	-
RENTER OCCUPIED	37 500
WITH HEATING EQUIPMENT	37 500
NO BREAKDOWNS	34 000
WITH BREAKDOWNS	3 100
1 TIME	2 100
2 TIMES	500
3 TIMES	100
4 TIMES OR MORE	400
NOT REPORTED	100
NOT REPORTED	400
NO HEATING EQUIPMENT	-
INSUFFICIENT HEAT	
ADDITIONAL HEAT SOURCE:	
OWNER OCCUPIED	
WITH SPECIFIED HEATING EQUIPMENT[1]	35 600
NO ADDITIONAL HEAT SOURCE USED	29 400
USED KITCHEN STOVE, FIREPLACE, OR PORTABLE HEATER	24 900
NOT REPORTED	4 300
LACKING SPECIFIED HEATING EQUIPMENT OR NONE	200
RENTER OCCUPIED	6 200
WITH SPECIFIED HEATING EQUIPMENT[1]	37 500
NO ADDITIONAL HEAT SOURCE USED	27 100
USED KITCHEN STOVE, FIREPLACE, OR PORTABLE HEATER	20 800
NOT REPORTED	6 000
LACKING SPECIFIED HEATING EQUIPMENT OR NONE	300
	10 400

[1]EXCLUDES ROOM HEATERS WITHOUT FLUE OR VENT, FIREPLACES, STOVES, AND PORTABLE HEATERS.

TABLE B-7. FAILURES IN PLUMBING FACILITIES AND EQUIPMENT FOR OWNER- AND RENTER-OCCUPIED HOUSING UNITS WITH BLACK HOUSEHOLD HEAD: 1977--CONTINUED

(DATA BASED ON SAMPLE, SEE TEXT. FOR MINIMUM BASE FOR DERIVED FIGURES (PERCENT,MEDIAN,ETC.) AND MEANING OF SYMBOLS, SEE TEXT)

STANDARD METROPOLITAN STATISTICAL AREA MEMPHIS, TENN.-ARK. IN CENTRAL CITY	TOTAL	STANDARD METROPOLITAN STATISTICAL AREA MEMPHIS, TENN.-ARK. IN CENTRAL CITY	TOTAL
UNITS OCCUPIED LAST WINTER--CONTINUED		UNITS OCCUPIED LAST WINTER--CONTINUED	
INSUFFICIENT HEAT--CONTINUED		INSUFFICIENT HEAT--CONTINUED	
ROOMS LACKING SPECIFIED HEAT SOURCE:		CLOSURE OF ROOMS:	
OWNER OCCUPIED	35 600	OWNER OCCUPIED	35 600
WITH SPECIFIED HEATING EQUIPMENT[1]	29 400	WITH HEATING EQUIPMENT	35 600
NO ROOMS LACKING AIR DUCTS, REGISTERS, RADIATORS, OR HEATERS	15 300	NO ROOMS CLOSED	32 500
ROOMS LACKING AIR DUCTS, REGISTERS, RADIATORS, OR HEATERS	13 600	CLOSED CERTAIN ROOMS	2 900
1 ROOM	2 200	LIVING ROOM ONLY	200
2 ROOMS	4 900	DINING ROOM ONLY	100
3 ROOMS OR MORE	6 500	1 OR MORE BEDROOMS ONLY	1 800
NOT REPORTED	500	OTHER ROOMS OR COMBINATION	700
LACKING SPECIFIED HEATING EQUIPMENT OR NONE	6 200	NOT REPORTED	100
		NOT REPORTED	100
		NO HEATING EQUIPMENT	-
RENTER OCCUPIED	37 500	RENTER OCCUPIED	37 500
WITH SPECIFIED HEATING EQUIPMENT[1]	27 100	WITH HEATING EQUIPMENT	37 500
NO ROOMS LACKING AIR DUCTS, REGISTERS, RADIATORS, OR HEATERS	13 500	NO ROOMS CLOSED	33 100
ROOMS LACKING AIR DUCTS, REGISTERS, RADIATORS, OR HEATERS	12 600	CLOSED CERTAIN ROOMS	3 800
1 ROOM	5 600	LIVING ROOM ONLY	700
2 ROOMS	4 200	DINING ROOM ONLY	100
3 ROOMS OR MORE	2 700	1 OR MORE BEDROOMS ONLY	1 900
NOT REPORTED	900	OTHER ROOMS OR COMBINATION	1 000
LACKING SPECIFIED HEATING EQUIPMENT OR NONE	10 400	NOT REPORTED	100
		NOT REPORTED	600
		NO HEATING EQUIPMENT	-

[1]EXCLUDES ROOM HEATERS WITHOUT FLUE OR VENT, FIREPLACES, STOVES, AND PORTABLE HEATERS.

TABLE B-8. SELECTED NEIGHBORHOOD CHARACTERISTICS FOR OWNER- AND RENTER-OCCUPIED HOUSING UNITS WITH BLACK HOUSEHOLD HEAD: 1977

(DATA BASED ON SAMPLE, SEE TEXT. FOR MINIMUM BASE FOR DERIVED FIGURES (PERCENT,MEDIAN,ETC.) AND MEANING OF SYMBOLS, SEE TEXT)

STANDARD METROPOLITAN STATISTICAL AREA MEMPHIS, TENN.-ARK. IN CENTRAL CITY	TOTAL
NEIGHBORHOOD CONDITIONS[1]	
OWNER OCCUPIED	36 800
NO STREET OR HIGHWAY NOISE	27 500
WITH STREET OR HIGHWAY NOISE	9 200
BOTHERSOME TO RESPONDENT	4 100
WOULD LIKE TO MOVE	1 300
WOULD NOT LIKE TO MOVE	2 800
NOT REPORTED	-
NOT BOTHERSOME TO RESPONDENT	5 000
NOT REPORTED	100
NOT REPORTED	100
NO AIRPLANE TRAFFIC NOISE	24 400
WITH AIRPLANE TRAFFIC NOISE	12 200
BOTHERSOME TO RESPONDENT	4 600
WOULD LIKE TO MOVE	700
WOULD NOT LIKE TO MOVE	3 900
NOT REPORTED	-
NOT BOTHERSOME TO RESPONDENT	7 600
NOT REPORTED	-
NOT REPORTED	200
NO HEAVY TRAFFIC	26 800
WITH HEAVY TRAFFIC	9 800
BOTHERSOME TO RESPONDENT	2 100
WOULD LIKE TO MOVE	900
WOULD NOT LIKE TO MOVE	1 200
NOT REPORTED	-
NOT BOTHERSOME TO RESPONDENT	7 700
NOT REPORTED	100
NOT REPORTED	200
NO STREETS IN NEED OF REPAIR	31 100
WITH STREETS IN NEED OF REPAIR	5 500
BOTHERSOME TO RESPONDENT	3 000
WOULD LIKE TO MOVE	300
WOULD NOT LIKE TO MOVE	2 600
NOT REPORTED	-
NOT BOTHERSOME TO RESPONDENT	2 500
NOT REPORTED	100
NOT REPORTED	200
NO ROADS IMPASSABLE	33 300
WITH ROADS IMPASSABLE	2 600
BOTHERSOME TO RESPONDENT	1 300
WOULD LIKE TO MOVE	200
WOULD NOT LIKE TO MOVE	1 100
NOT REPORTED	-
NOT BOTHERSOME TO RESPONDENT	1 200
NOT REPORTED	100
NOT REPORTED	1 000
NO OCCUPIED HOUSING IN RUNDOWN CONDITION	31 000
WITH OCCUPIED HOUSING IN RUNDOWN CONDITION	5 600
BOTHERSOME TO RESPONDENT	3 200
WOULD LIKE TO MOVE	1 200
WOULD NOT LIKE TO MOVE	2 000
NOT REPORTED	-
NOT BOTHERSOME TO RESPONDENT	2 300
NOT REPORTED	100
NOT REPORTED	200
NO COMMERCIAL OR NONRESIDENTIAL ACTIVITIES	29 600
WITH COMMERCIAL OR NONRESIDENTIAL ACTIVITIES	7 000
BOTHERSOME TO RESPONDENT	1 000
WOULD LIKE TO MOVE	600
WOULD NOT LIKE TO MOVE	300
NOT REPORTED	-
NOT BOTHERSOME TO RESPONDENT	6 100
NOT REPORTED	-
NOT REPORTED	200
NO ODORS, SMOKE, OR GAS	32 700
WITH ODORS, SMOKE, OR GAS	3 800
BOTHERSOME TO RESPONDENT	2 700
WOULD LIKE TO MOVE	800
WOULD NOT LIKE TO MOVE	1 800
NOT REPORTED	100
NOT BOTHERSOME TO RESPONDENT	1 100
NOT REPORTED	-
NOT REPORTED	300

STANDARD METROPOLITAN STATISTICAL AREA MEMPHIS, TENN.-ARK. IN CENTRAL CITY	TOTAL
NEIGHBORHOOD CONDITIONS[1]--CONTINUED	
OWNER OCCUPIED--CONTINUED	
ADEQUATE STREET LIGHTS	30 100
INADEQUATE STREET LIGHTS	6 500
BOTHERSOME TO RESPONDENT	4 100
WOULD LIKE TO MOVE	700
WOULD NOT LIKE TO MOVE	3 400
NOT REPORTED	-
NOT BOTHERSOME TO RESPONDENT	2 300
NOT REPORTED	100
NOT REPORTED	200
NO NEIGHBORHOOD CRIME	27 600
WITH NEIGHBORHOOD CRIME	9 100
BOTHERSOME TO RESPONDENT	5 800
WOULD LIKE TO MOVE	1 600
WOULD NOT LIKE TO MOVE	4 100
NOT REPORTED	-
NOT BOTHERSOME TO RESPONDENT	3 300
NOT REPORTED	100
NOT REPORTED	100
NO TRASH, LITTER, OR JUNK	28 400
WITH TRASH, LITTER, OR JUNK	8 200
BOTHERSOME TO RESPONDENT	5 500
WOULD LIKE TO MOVE	2 000
WOULD NOT LIKE TO MOVE	3 400
NOT REPORTED	100
NOT BOTHERSOME TO RESPONDENT	2 600
NOT REPORTED	100
NOT REPORTED	200
NO BOARDED UP OR ABANDONED STRUCTURES	32 800
WITH BOARDED UP OR ABANDONED STRUCTURES	3 800
BOTHERSOME TO RESPONDENT	1 200
WOULD LIKE TO MOVE	300
WOULD NOT LIKE TO MOVE	900
NOT REPORTED	-
NOT BOTHERSOME TO RESPONDENT	2 500
NOT REPORTED	100
NOT REPORTED	200
RENTER OCCUPIED	46 000
NO STREET OR HIGHWAY NOISE	31 900
WITH STREET OR HIGHWAY NOISE	14 100
BOTHERSOME TO RESPONDENT	5 700
WOULD LIKE TO MOVE	2 000
WOULD NOT LIKE TO MOVE	3 700
NOT REPORTED	-
NOT BOTHERSOME TO RESPONDENT	8 500
NOT REPORTED	-
NOT REPORTED	-
NO AIRPLANE TRAFFIC NOISE	32 900
WITH AIRPLANE TRAFFIC NOISE	13 100
BOTHERSOME TO RESPONDENT	4 700
WOULD LIKE TO MOVE	1 400
WOULD NOT LIKE TO MOVE	3 200
NOT REPORTED	100
NOT BOTHERSOME TO RESPONDENT	8 300
NOT REPORTED	100
NOT REPORTED	-
NO HEAVY TRAFFIC	29 400
WITH HEAVY TRAFFIC	16 600
BOTHERSOME TO RESPONDENT	3 800
WOULD LIKE TO MOVE	1 300
WOULD NOT LIKE TO MOVE	2 500
NOT REPORTED	-
NOT BOTHERSOME TO RESPONDENT	12 700
NOT REPORTED	100
NOT REPORTED	-
NO STREETS IN NEED OF REPAIR	37 500
WITH STREETS IN NEED OF REPAIR	8 300
BOTHERSOME TO RESPONDENT	4 100
WOULD LIKE TO MOVE	1 400
WOULD NOT LIKE TO MOVE	2 700
NOT REPORTED	-
NOT BOTHERSOME TO RESPONDENT	4 200
NOT REPORTED	-
NOT REPORTED	200

[1]WISH TO MOVE ONLY RELATES TO RESPONDENT'S OPINION OF SPECIFIC NEIGHBORHOOD CONDITIONS.

TABLE B-8. SELECTED NEIGHBORHOOD CHARACTERISTICS FOR OWNER- AND RENTER-OCCUPIED HOUSING UNITS WITH BLACK HOUSEHOLD HEAD: 1977--CONTINUED

(DATA BASED ON SAMPLE, SEE TEXT. FOR MINIMUM BASE FOR DERIVED FIGURES (PERCENT,MEDIAN,ETC.) AND MEANING OF SYMBOLS, SEE TEXT)

STANDARD METROPOLITAN STATISTICAL AREA MEMPHIS, TENN.-ARK. IN CENTRAL CITY	TOTAL
NEIGHBORHOOD CONDITIONS[1]--CONTINUED	
RENTER OCCUPIED--CONTINUED	
NO ROADS IMPASSABLE	42 200
WITH ROADS IMPASSABLE	3 300
BOTHERSOME TO RESPONDENT	1 800
WOULD LIKE TO MOVE	900
WOULD NOT LIKE TO MOVE	900
NOT REPORTED	-
NOT BOTHERSOME TO RESPONDENT	1 500
NOT REPORTED	-
NOT REPORTED	500
NO OCCUPIED HOUSING IN RUNDOWN CONDITION	36 400
WITH OCCUPIED HOUSING IN RUNDOWN CONDITION	9 200
BOTHERSOME TO RESPONDENT	4 200
WOULD LIKE TO MOVE	2 900
WOULD NOT LIKE TO MOVE	1 200
NOT REPORTED	100
NOT BOTHERSOME TO RESPONDENT	4 900
NOT REPORTED	100
NOT REPORTED	400
NO COMMERCIAL OR NONRESIDENTIAL ACTIVITIES	31 400
WITH COMMERCIAL OR NONRESIDENTIAL ACTIVITIES	14 400
BOTHERSOME TO RESPONDENT	700
WOULD LIKE TO MOVE	500
WOULD NOT LIKE TO MOVE	200
NOT REPORTED	-
NOT BOTHERSOME TO RESPONDENT	13 600
NOT REPORTED	100
NOT REPORTED	300
NO ODORS, SMOKE, OR GAS	40 100
WITH ODORS, SMOKE, OR GAS	5 700
BOTHERSOME TO RESPONDENT	4 000
WOULD LIKE TO MOVE	1 900
WOULD NOT LIKE TO MOVE	2 100
NOT REPORTED	-
NOT BOTHERSOME TO RESPONDENT	1 700
NOT REPORTED	100
NOT REPORTED	100
ADEQUATE STREET LIGHTS	37 400
INADEQUATE STREET LIGHTS	8 600
BOTHERSOME TO RESPONDENT	4 500
WOULD LIKE TO MOVE	2 000
WOULD NOT LIKE TO MOVE	2 400
NOT REPORTED	100
NOT BOTHERSOME TO RESPONDENT	3 900
NOT REPORTED	200
NOT REPORTED	100
NO NEIGHBORHOOD CRIME	32 000
WITH NEIGHBORHOOD CRIME	14 000
BOTHERSOME TO RESPONDENT	8 600
WOULD LIKE TO MOVE	4 800
WOULD NOT LIKE TO MOVE	3 800
NOT REPORTED	-
NOT BOTHERSOME TO RESPONDENT	5 200
NOT REPORTED	100
NOT REPORTED	100
NO TRASH, LITTER, OR JUNK	31 900
WITH TRASH, LITTER, OR JUNK	13 900
BOTHERSOME TO RESPONDENT	8 200
WOULD LIKE TO MOVE	3 900
WOULD NOT LIKE TO MOVE	4 400
NOT REPORTED	-
NOT BOTHERSOME TO RESPONDENT	5 400
NOT REPORTED	300
NOT REPORTED	100
NO BOARDED UP OR ABANDONED STRUCTURES	38 200
WITH BOARDED UP OR ABANDONED STRUCTURES	7 600
BOTHERSOME TO RESPONDENT	2 200
WOULD LIKE TO MOVE	1 400
WOULD NOT LIKE TO MOVE	800
NOT REPORTED	-
NOT BOTHERSOME TO RESPONDENT	5 300
NOT REPORTED	200
NOT REPORTED	100

STANDARD METROPOLITAN STATISTICAL AREA MEMPHIS, TENN.-ARK. IN CENTRAL CITY	TOTAL
NEIGHBORHOOD CONDITIONS AND WISH TO MOVE[1]	
OWNER OCCUPIED	36 800
NO BOTHERSOME NEIGHBORHOOD CONDITIONS	18 500
WITH BOTHERSOME NEIGHBORHOOD CONDITIONS	18 000
HOUSEHOLD WOULD NOT LIKE TO MOVE	13 400
HOUSEHOLD WOULD LIKE TO MOVE	4 600
BECAUSE OF 1 CONDITION	1 600
BECAUSE OF 2 CONDITIONS	1 400
BECAUSE OF 3 OR MORE CONDITIONS	1 600
NOT REPORTED	100
NOT REPORTED	300
RENTER OCCUPIED	46 000
NO BOTHERSOME NEIGHBORHOOD CONDITIONS	22 400
WITH BOTHERSOME NEIGHBORHOOD CONDITIONS	23 200
HOUSEHOLD WOULD NOT LIKE TO MOVE	13 400
HOUSEHOLD WOULD LIKE TO MOVE	9 800
BECAUSE OF 1 CONDITION	4 000
BECAUSE OF 2 CONDITIONS	2 500
BECAUSE OF 3 OR MORE CONDITIONS	3 200
NOT REPORTED	100
NOT REPORTED	400
NEIGHBORHOOD SERVICES[2]	
OWNER OCCUPIED	36 800
SATISFACTORY PUBLIC TRANSPORTATION	32 300
UNSATISFACTORY PUBLIC TRANSPORTATION	2 200
WOULD LIKE TO MOVE	100
WOULD NOT LIKE TO MOVE	1 900
NOT REPORTED	200
DON'T KNOW	2 300
NOT REPORTED	100
SATISFACTORY SCHOOLS	31 300
UNSATISFACTORY SCHOOLS	1 500
WOULD LIKE TO MOVE	300
WOULD NOT LIKE TO MOVE	1 000
NOT REPORTED	200
DON'T KNOW	3 900
NOT REPORTED	100
SATISFACTORY SHOPPING	30 300
UNSATISFACTORY SHOPPING	6 100
WOULD LIKE TO MOVE	600
WOULD NOT LIKE TO MOVE	5 000
NOT REPORTED	500
DON'T KNOW	300
NOT REPORTED	100
SATISFACTORY POLICE PROTECTION	30 200
UNSATISFACTORY POLICE PROTECTION	3 200
WOULD LIKE TO MOVE	800
WOULD NOT LIKE TO MOVE	2 000
NOT REPORTED	400
DON'T KNOW	3 300
NOT REPORTED	100
SATISFACTORY OUTDOOR RECREATION FACILITIES	26 200
UNSATISFACTORY OUTDOOR RECREATION FACILITIES	8 300
WOULD LIKE TO MOVE	900
WOULD NOT LIKE TO MOVE	6 800
NOT REPORTED	600
DON'T KNOW	2 100
NOT REPORTED	300
SATISFACTORY HOSPITALS OR HEALTH CLINICS	30 000
UNSATISFACTORY HOSPITALS OR HEALTH CLINICS	5 200
WOULD LIKE TO MOVE	300
WOULD NOT LIKE TO MOVE	4 500
NOT REPORTED	400
DON'T KNOW	1 300
NOT REPORTED	300
RENTER OCCUPIED	46 000
SATISFACTORY PUBLIC TRANSPORTATION	40 700
UNSATISFACTORY PUBLIC TRANSPORTATION	3 400
WOULD LIKE TO MOVE	800
WOULD NOT LIKE TO MOVE	2 400
NOT REPORTED	200
DON'T KNOW	1 800
NOT REPORTED	100

[1]WISH TO MOVE ONLY RELATES TO RESPONDENT'S OPINION OF SPECIFIC NEIGHBORHOOD CONDITIONS.
[2]WISH TO MOVE ONLY RELATES TO RESPONDENT'S OPINION OF SPECIFIC NEIGHBORHOOD SERVICES.

TABLE B-8. SELECTED NEIGHBORHOOD CHARACTERISTICS FOR OWNER- AND RENTER-OCCUPIED HOUSING UNITS WITH BLACK HOUSEHOLD HEAD: 1977--CONTINUED

(DATA BASED ON SAMPLE, SEE TEXT. FOR MINIMUM BASE FOR DERIVED FIGURES (PERCENT,MEDIAN,ETC.) AND MEANING OF SYMBOLS, SEE TEXT)

STANDARD METROPOLITAN STATISTICAL AREA MEMPHIS, TENN.-ARK. IN CENTRAL CITY	TOTAL
NEIGHBORHOOD SERVICES[1]--CONTINUED	
RENTER OCCUPIED--CONTINUED	
SATISFACTORY SCHOOLS	36 700
UNSATISFACTORY SCHOOLS	1 500
WOULD LIKE TO MOVE	400
WOULD NOT LIKE TO MOVE	1 100
NOT REPORTED	-
DON'T KNOW	7 800
NOT REPORTED	100
SATISFACTORY SHOPPING	39 200
UNSATISFACTORY SHOPPING	6 100
WOULD LIKE TO MOVE	1 300
WOULD NOT LIKE TO MOVE	4 400
NOT REPORTED	300
DON'T KNOW	800
NOT REPORTED	-
SATISFACTORY POLICE PROTECTION	36 500
UNSATISFACTORY POLICE PROTECTION	4 200
WOULD LIKE TO MOVE	1 600
WOULD NOT LIKE TO MOVE	2 400
NOT REPORTED	200
DON'T KNOW	5 300
NOT REPORTED	100
SATISFACTORY OUTDOOR RECREATION FACILITIES	32 500
UNSATISFACTORY OUTDOOR RECREATION FACILITIES	10 800
WOULD LIKE TO MOVE	2 200
WOULD NOT LIKE TO MOVE	8 000
NOT REPORTED	700
DON'T KNOW	2 700
NOT REPORTED	-
SATISFACTORY HOSPITALS OR HEALTH CLINICS	39 800
UNSATISFACTORY HOSPITALS OR HEALTH CLINICS	5 100
WOULD LIKE TO MOVE	700
WOULD NOT LIKE TO MOVE	3 800
NOT REPORTED	500
DON'T KNOW	1 000
NOT REPORTED	100
NEIGHBORHOOD SERVICES AND WISH TO MOVE[1]	
OWNER OCCUPIED	36 800
WITH SATISFACTORY NEIGHBORHOOD SERVICES	20 900
WITH UNSATISFACTORY NEIGHBORHOOD SERVICES	15 800
HOUSEHOLD WOULD NOT LIKE TO MOVE	13 900
HOUSEHOLD WOULD LIKE TO MOVE	2 000
BECAUSE OF 1 SERVICE	1 300
BECAUSE OF 2 SERVICES	400
BECAUSE OF 3 OR MORE SERVICES	300
NOT REPORTED	-
NOT REPORTED	100

STANDARD METROPOLITAN STATISTICAL AREA MEMPHIS, TENN.-ARK. IN CENTRAL CITY	TOTAL
NEIGHBORHOOD SERVICES AND WISH TO MOVE[1]--CONTINUED	
RENTER OCCUPIED	46 000
WITH SATISFACTORY NEIGHBORHOOD SERVICES	27 000
WITH UNSATISFACTORY NEIGHBORHOOD SERVICES	19 000
HOUSEHOLD WOULD NOT LIKE TO MOVE	14 300
HOUSEHOLD WOULD LIKE TO MOVE	4 700
BECAUSE OF 1 SERVICE	3 300
BECAUSE OF 2 SERVICES	800
BECAUSE OF 3 OR MORE SERVICES	600
NOT REPORTED	-
NOT REPORTED	-
OVERALL OPINION OF NEIGHBORHOOD	
OWNER OCCUPIED	36 800
EXCELLENT	8 400
GOOD	16 700
FAIR	9 900
POOR	1 500
NOT REPORTED	300
HOUSEHOLD WOULD LIKE TO MOVE	4 600
EXCELLENT	100
GOOD	1 400
FAIR	2 700
POOR	500
NOT REPORTED	-
HOUSEHOLD WOULD NOT LIKE TO MOVE	31 900
EXCELLENT	8 300
GOOD	15 200
FAIR	7 200
POOR	1 000
NOT REPORTED	100
NOT REPORTED	300
RENTER OCCUPIED	46 000
EXCELLENT	5 900
GOOD	19 600
FAIR	16 300
POOR	4 000
NOT REPORTED	100
HOUSEHOLD WOULD LIKE TO MOVE	9 800
EXCELLENT	300
GOOD	1 800
FAIR	4 900
POOR	2 700
NOT REPORTED	100
HOUSEHOLD WOULD NOT LIKE TO MOVE	35 800
EXCELLENT	5 700
GOOD	17 700
FAIR	11 100
POOR	1 200
NOT REPORTED	100
NOT REPORTED	500

[1]WISH TO MOVE ONLY RELATES TO RESPONDENT'S OPINION OF SPECIFIC NEIGHBORHOOD SERVICES.

TABLE B-9. OCCUPANCY AND UTILIZATION CHARACTERISTICS AND SERVICES AVAILABLE FOR OWNER- AND RENTER-OCCUPIED HOUSING UNITS WITH HOUSEHOLD HEAD OF SPANISH ORIGIN: 1977

TABLE B-10. SELECTED STRUCTURAL CHARACTERISTICS BY DEFICIENCIES FOR OWNER- AND RENTER-OCCUPIED HOUSING UNITS WITH HOUSEHOLD HEAD OF SPANISH ORIGIN: 1977

TABLE B-11. FAILURES IN PLUMBING FACILITIES AND EQUIPMENT FOR OWNER- AND RENTER-OCCUPIED HOUSING UNITS WITH HOUSEHOLD HEAD OF SPANISH ORIGIN: 1977

TABLE B-12. SELECTED NEIGHBORHOOD CHARACTERISTICS FOR OWNER- AND RENTER-OCCUPIED HOUSING UNITS WITH HOUSEHOLD HEAD OF SPANISH ORIGIN: 1977

(TABLES B-9 THROUGH B-12 OMITTED BECAUSE OF INSUFFICIENT NUMBER OF HOUSEHOLDS WITH HEAD OF SPANISH ORIGIN; SEE INTRODUCTION)

TABLE B-13. SELECTED CHARACTERISTICS OF YEAR-ROUND VACANT HOUSING UNITS: 1977

(DATA BASED ON SAMPLE, SEE TEXT. FOR MINIMUM BASE FOR DERIVED FIGURES (PERCENT,MEDIAN,ETC.) AND MEANING OF SYMBOLS, SEE TEXT)

STANDARD METROPOLITAN STATISTICAL AREA MEMPHIS, TENN.-ARK. IN CENTRAL CITY	TOTAL	FOR RENT	FOR SALE ONLY	RENTED OR SOLD NOT OCCUPIED	OTHER VACANT			
					TOTAL	HELD FOR OCCASIONAL USE	TEMPORARILY OCCUPIED BY URE[1]	HELD FOR OTHER REASONS
ALL YEAR-ROUND VACANT HOUSING UNITS	15 700	8 700	1 700	2 100	3 300	1 200	200	1 900
UNITS IN STRUCTURE								
1, DETACHED	5 400	1 400	1 100	800	2 200	700	100	1 300
1, ATTACHED	900	700	100	100	100	100	-	-
2 TO 4	3 200	1 900	100	600	600	100	100	500
5 TO 9	2 800	2 200	200	300	100	100	-	-
10 OR MORE	3 300	2 500	200	400	300	200	-	100
OWNER OR MANAGER ON PROPERTY								
2 OR MORE UNITS IN STRUCTURE	9 400	6 600	500	1 200	1 100	400	100	600
WITH OWNER ON PROPERTY	300	100	-	-	200	100	-	100
WITH RESIDENT MANAGER OR SUPERINTENDENT ON PROPERTY	4 600	3 700	-	800	100	100	-	-
1 UNIT IN STRUCTURE	6 300	2 000	1 200	900	2 200	800	100	1 300
YEAR STRUCTURE BUILT								
APRIL 1970 OR LATER	3 700	2 400	700	400	300	100	100	100
1965 TO MARCH 1970	2 100	1 400	200	200	300	100	-	200
1960 TO 1964	1 300	1 000	100	100	200	100	-	100
1950 TO 1959	2 600	1 000	400	600	600	300	-	300
1940 TO 1949	2 100	800	100	300	900	200	100	600
1939 OR EARLIER	3 900	2 200	200	500	1 100	500	100	600
SELECTED FACILITIES AND EQUIPMENT								
WITH ALL PLUMBING FACILITIES	15 400	8 400	1 700	2 100	3 200	1 200	200	1 900
LOCATED IN MORE THAN ONE ROOM	-	-	-	-	-	-	-	-
WITH COMPLETE KITCHEN FACILITIES	14 900	8 100	1 700	2 100	3 000	1 200	200	1 700
WITH AIR CONDITIONING	9 400	4 800	1 400	1 600	1 500	800	200	500
ROOM UNIT(S)	3 100	1 100	400	700	800	400	100	400
CENTRAL SYSTEM	6 300	3 700	1 000	900	700	500	100	100
WITH WATER FROM PUBLIC SYSTEM OR PRIVATE COMPANY	15 700	8 700	1 700	2 100	3 200	1 200	200	1 900
WITH PUBLIC SEWER	15 700	8 700	1 700	2 100	3 200	1 200	200	1 900
COMPLETE BATHROOMS								
1	11 400	6 600	900	1 100	2 800	1 000	100	1 700
1 AND ONE-HALF	2 200	1 400	300	300	300	100	100	-
HALF BATH LACKS FLUSH TOILET	100	100	-	-	-	-	-	-
2 OR MORE	1 800	400	600	600	200	100	-	100
INTENDED FOR USE BY ANOTHER HOUSEHOLD	200	200	-	-	-	-	-	-
NONE	100	-	-	-	100	-	-	100
ROOMS								
1 AND 2 ROOMS	1 600	1 200	100	-	400	300	-	100
3 ROOMS	3 700	2 300	300	600	600	100	-	500
4 ROOMS	4 800	3 600	100	500	700	300	-	300
5 ROOMS	3 000	1 200	200	600	900	300	100	400
6 ROOMS OR MORE	2 700	400	1 000	400	800	200	100	500
MEDIAN	4.0	3.7	5.5+	4.5	4.5	...	...	4.4
BEDROOMS								
NONE	500	400	-	-	100	100	-	100
1	5 300	3 300	300	600	1 000	400	-	600
2	6 500	4 200	400	800	1 100	400	200	500
3 OR MORE	3 500	800	1 000	700	1 100	300	-	800
UNITS WITH 2 BEDROOMS OR MORE WITH 1 OR MORE LACKING PRIVACY	700	500	-	-	300	-	-	300
HEATING EQUIPMENT								
WARM-AIR FURNACE	7 400	4 200	1 100	1 000	1 100	500	100	400
HEAT PUMP	-	-	-	-	-	-	-	-
STEAM OR HOT WATER	500	300	-	100	100	100	-	-
BUILT-IN ELECTRIC UNITS	500	100	100	100	200	100	-	100
FLOOR, WALL, OR PIPELESS FURNACE	3 800	1 800	400	600	1 100	200	100	800
OTHER MEANS	3 200	2 100	100	300	600	300	-	400
NONE	400	100	-	-	300	-	-	300
WITH SPECIFIED HEATING EQUIPMENT[2]	13 000	6 800	1 700	1 900	2 600	1 100	200	1 300
NO ROOMS LACKING AIR DUCTS, REGISTERS, RADIATORS, OR HEATERS	9 100	4 900	1 300	1 500	1 300	600	200	500
ROOMS LACKING AIR DUCTS, REGISTERS, RADIATORS, OR HEATERS	2 300	1 300	100	300	500	200	-	300
1 ROOM	900	600	100	100	200	-	-	200
2 ROOMS	800	600	-	100	100	100	-	100
3 ROOMS OR MORE	500	100	100	100	200	100	-	100
NOT REPORTED	1 600	600	300	100	700	300	-	500
LACKING SPECIFIED HEATING EQUIPMENT OR NONE	2 800	1 800	-	200	700	100	-	600

[1] PERSONS WITH USUAL RESIDENCE ELSEWHERE.
[2] EXCLUDES ROOM HEATERS WITHOUT FLUE OR VENT, FIREPLACES, STOVES, AND PORTABLE HEATERS.

TABLE B-13. SELECTED CHARACTERISTICS OF YEAR-ROUND VACANT HOUSING UNITS: 1977--CONTINUED

(DATA BASED ON SAMPLE, SEE TEXT. FOR MINIMUM BASE FOR DERIVED FIGURES (PERCENT, MEDIAN, ETC.) AND MEANING OF SYMBOLS, SEE TEXT)

STANDARD METROPOLITAN STATISTICAL AREA MEMPHIS, TENN.-ARK. IN CENTRAL CITY	TOTAL	FOR RENT	FOR SALE ONLY	RENTED OR SOLD NOT OCCUPIED	OTHER VACANT			
					TOTAL	HELD FOR OCCASIONAL USE	TEMPORARILY OCCUPIED BY URE[1]	HELD FOR OTHER REASONS
ALL YEAR-ROUND VACANT HOUSING UNITS--CONTINUED								
ELEVATOR IN STRUCTURE								
4 FLOORS OR MORE	400	100	200	100	100	100	-	-
WITH ELEVATOR	400	100	200	100	100	100	-	-
WALKUP	-	-	-	-	-	-	-	-
1 TO 3 FLOORS	15 400	8 600	1 500	2 000	3 200	1 100	200	1 900
BASEMENT								
WITH BASEMENT	1 400	800	100	400	100	100	-	100
NO BASEMENT	14 300	7 900	1 600	1 700	3 200	1 100	200	1 900
DURATION OF VACANCY								
LESS THAN 1 MONTH	4 900	3 200	500	800	400	100	...	300
1 UP TO 2 MONTHS	3 400	2 700	100	400	300	100	...	100
2 UP TO 6 MONTHS	3 400	1 700	400	500	800	500	...	400
6 MONTHS OR MORE	3 800	1 100	800	400	1 600	500	...	1 200
SELECTED DEFICIENCIES								
SOME OR ALL ELECTRIC WIRING EXPOSED	200	100	-	-	100	-	-	100
1 OR MORE ROOMS LACKING ELECTRIC WALL OUTLETS	300	100	-	-	200	-	-	200
2 OR MORE UNITS IN STRUCTURE:								
SOME OR ALL LIGHT FIXTURES IN PUBLIC HALLS NOT WORKING	1 100	900	-	100	100	-	-	100
LOOSE, BROKEN, OR MISSING STEPS ON COMMON STAIRWAYS	300	200	-	-	100	-	-	100
LOOSE RAILINGS ON COMMON STAIRWAYS	300	300	-	-	100	100	-	-
ABANDONED BUILDINGS ON SAME STREET	2 800	2 000	-	300	500	100	-	400
SALES PRICE ASKED								
SPECIFIED VACANT FOR SALE[2]	1 600	...	1 600	...	...	...	...	...
LESS THAN $10,000	-	...	-	...	...	...	...	...
$10,000 TO $14,999	-	...	-	...	...	...	...	...
$15,000 TO $19,999	400	...	400	...	...	...	...	...
$20,000 TO $24,999	200	...	200	...	...	...	...	...
$25,000 TO $34,999	100	...	100	...	...	...	...	...
$35,000 TO $49,999	500	...	500	...	...	...	...	...
$50,000 TO $74,999	200	...	200	...	...	...	...	...
$75,000 OR MORE	100	...	100	...	...	...	...	...
MEDIAN	35800	...	35800	...	...	...	...	...
GARAGE OR CARPORT ON PROPERTY	...	-	...	-	-	-	-	-
SPECIFIED VACANT FOR RENT[3]	8 700	8 700	...	...	...	...	...	...
RENT ASKED								
LESS THAN $50	300	300	...	...	...	...	...	...
$50 TO $69	1 000	1 000	...	...	...	...	...	...
$70 TO $79	700	700	...	...	...	...	...	...
$80 TO $99	1 200	1 200	...	...	...	...	...	...
$100 TO $124	1 300	1 300	...	...	...	...	...	...
$125 TO $149	900	900	...	...	...	...	...	...
$150 TO $199	3 000	3 000	...	...	...	...	...	...
$200 TO $249	300	300	...	...	...	...	...	...
$250 TO $349	100	100	...	...	...	...	...	...
$350 OR MORE	-	-	...	...	...	...	...	...
MEDIAN	122	122	...	...	...	...	...	...
ALL UTILITIES INCLUDED	...	...	...	...	...	...	...	...
GARBAGE AND TRASH COLLECTION SERVICE	154	154	...	...	...	...	...	...
PUBLIC OR PRIVATE HOUSING								
PRIVATE HOUSING	8 000	8 000	...	...	...	...	...	...
PUBLIC HOUSING PROJECT	500	500	...	...	...	...	...	...
NOT REPORTED	300	300	...	...	...	...	...	...

[1] PERSONS WITH USUAL RESIDENCE ELSEWHERE.
[2] LIMITED TO 1-FAMILY HOMES ON LESS THAN 10 ACRES AND NO BUSINESS ON PROPERTY.
[3] EXCLUDES 1-FAMILY HOMES ON 10 ACRES OR MORE.

TABLE C-1. OCCUPANCY AND UTILIZATION CHARACTERISTICS AND SERVICES AVAILABLE FOR OWNER- AND RENTER-OCCUPIED HOUSING UNITS: 1977

(DATA BASED ON SAMPLE, SEE TEXT. FOR MINIMUM BASE FOR DERIVED FIGURES (PERCENT,MEDIAN,ETC.) AND MEANING OF SYMBOLS, SEE TEXT)

STANDARD METROPOLITAN STATISTICAL AREA MEMPHIS, TENN.-ARK. NOT IN CENTRAL CITY	TOTAL
DURATION OF OCCUPANCY	
OWNER OCCUPIED	44 100
HOUSEHOLD HEAD LIVED HERE:	
LESS THAN 3 MONTHS	2 100
3 MONTHS OR LONGER	42 100
LIVED HERE LAST WINTER	39 300
RENTER OCCUPIED	24 300
HOUSEHOLD HEAD LIVED HERE:	
LESS THAN 3 MONTHS	4 200
3 MONTHS OR LONGER	20 100
LIVED HERE LAST WINTER	14 800
BEDROOMS	
OWNER OCCUPIED	44 100
NONE AND 1	300
2 OR MORE	43 800
NONE LACKING PRIVACY	40 700
1 OR MORE LACKING PRIVACY	3 000
PRIVACY NOT REPORTED	100
3-OR-MORE-PERSON HOUSEHOLDS	29 000
NO BEDROOMS USED BY 3 PERSONS OR MORE	27 200
BEDROOMS USED BY 3 PERSONS OR MORE	1 500
1	1 100
2 OR MORE	400
BEDROOMS USED BY PERSONS 13 YEARS OF AGE OR OLDER	1 300
NO BEDROOMS USED BY PERSONS 13 YEARS OF AGE OR OLDER	200
NOT REPORTED	100
NO BEDROOMS	-
NOT REPORTED	300
1- AND 2-PERSON HOUSEHOLDS	15 200
RENTER OCCUPIED	24 300
NONE AND 1	4 500
2 OR MORE	19 800
NONE LACKING PRIVACY	17 400
1 OR MORE LACKING PRIVACY	2 300
PRIVACY NOT REPORTED	100
3-OR-MORE-PERSON HOUSEHOLDS	10 800
NO BEDROOMS USED BY 3 PERSONS OR MORE	8 600
BEDROOMS USED BY 3 PERSONS OR MORE	2 000
1	1 400
2 OR MORE	600
BEDROOMS USED BY PERSONS 13 YEARS OF AGE OR OLDER	1 300
NO BEDROOMS USED BY PERSONS 13 YEARS OF AGE OR OLDER	500
NOT REPORTED	100
NO BEDROOMS	100
NOT REPORTED	100
1- AND 2-PERSON HOUSEHOLDS	13 500
CONDITION OF KITCHEN FACILITIES	
OWNER OCCUPIED	44 100
WITH COMPLETE KITCHEN FACILITIES	43 600
ALL USABLE	43 200
1 OR MORE NOT USABLE	400
NOT REPORTED	-
LACKING COMPLETE KITCHEN FACILITIES	500

STANDARD METROPOLITAN STATISTICAL AREA MEMPHIS, TENN.-ARK. NOT IN CENTRAL CITY	TOTAL
CONDITION OF KITCHEN FACILITIES--CONTINUED	
RENTER OCCUPIED	24 300
WITH COMPLETE KITCHEN FACILITIES	22 700
ALL USABLE	22 400
1 OR MORE NOT USABLE	200
NOT REPORTED	-
LACKING COMPLETE KITCHEN FACILITIES	1 600
GARBAGE COLLECTION SERVICE	
OWNER OCCUPIED	44 100
WITH SERVICE	38 100
LESS THAN ONCE A WEEK	300
ONCE A WEEK	8 600
TWICE A WEEK OR MORE	27 800
DON'T KNOW	1 400
NOT REPORTED	-
NO SERVICE	5 900
METHOD OF DISPOSAL:	
INCINERATOR, TRASH CHUTE, OR COMPACTOR	300
GARBAGE DISPOSAL	-
OTHER MEANS	5 500
NOT REPORTED	100
DON'T KNOW	-
NOT REPORTED	100
RENTER OCCUPIED	24 300
WITH SERVICE	20 700
LESS THAN ONCE A WEEK	300
ONCE A WEEK	2 900
TWICE A WEEK OR MORE	13 100
DON'T KNOW	4 400
NOT REPORTED	100
NO SERVICE	3 400
METHOD OF DISPOSAL:	
INCINERATOR, TRASH CHUTE, OR COMPACTOR	100
GARBAGE DISPOSAL	-
OTHER MEANS	3 300
NOT REPORTED	-
DON'T KNOW	200
NOT REPORTED	-
EXTERMINATION SERVICE	
OWNER OCCUPIED	44 100
OCCUPIED 3 MONTHS OR LONGER	42 100
NO SIGNS OF MICE OR RATS	34 400
WITH SIGNS OF MICE OR RATS	7 300
REGULAR EXTERMINATION SERVICE	1 000
IRREGULAR EXTERMINATION SERVICE	1 000
NO EXTERMINATION SERVICE	4 900
NOT REPORTED	300
NOT REPORTED	400
OCCUPIED LESS THAN 3 MONTHS	2 100
RENTER OCCUPIED	24 300
OCCUPIED 3 MONTHS OR LONGER	20 100
NO SIGNS OF MICE OR RATS	14 800
WITH SIGNS OF MICE OR RATS	5 100
REGULAR EXTERMINATION SERVICE	600
IRREGULAR EXTERMINATION SERVICE	1 000
NO EXTERMINATION SERVICE	3 400
NOT REPORTED	-
NOT REPORTED	200
OCCUPIED LESS THAN 3 MONTHS	4 200

TABLE C-2. SELECTED STRUCTURAL CHARACTERISTICS BY DEFICIENCIES FOR OWNER- AND RENTER-OCCUPIED HOUSING UNITS: 1977

(DATA BASED ON SAMPLE, SEE TEXT. FOR MINIMUM BASE FOR DERIVED FIGURES (PERCENT,MEDIAN,ETC.) AND MEANING OF SYMBOLS, SEE TEXT)

STANDARD METROPOLITAN STATISTICAL AREA MEMPHIS, TENN.-ARK. NOT IN CENTRAL CITY	TOTAL
1-UNIT STRUCTURES INCLUDING MOBILE HOMES OR TRAILERS	53 800
2 OR MORE UNITS IN STRUCTURE	14 700
COMMON STAIRWAYS	
OWNER OCCUPIED	300
WITH COMMON STAIRWAYS	100
NO LOOSE STEPS	100
RAILINGS NOT LOOSE	100
RAILINGS LOOSE	-
NO RAILINGS	-
RAILINGS NOT REPORTED	100
LOOSE STEPS	-
RAILINGS NOT LOOSE	-
RAILINGS LOOSE	-
NO RAILINGS	-
RAILINGS NOT REPORTED	-
STEPS NOT REPORTED	-
NO COMMON STAIRWAYS	200
RENTER OCCUPIED	14 300
WITH COMMON STAIRWAYS	8 800
NO LOOSE STEPS	8 000
RAILINGS NOT LOOSE	7 200
RAILINGS LOOSE	400
NO RAILINGS	400
RAILINGS NOT REPORTED	-
LOOSE STEPS	100
RAILINGS NOT LOOSE	100
RAILINGS LOOSE	-
NO RAILINGS	-
RAILINGS NOT REPORTED	-
STEPS NOT REPORTED	700
NO COMMON STAIRWAYS	5 500
LIGHT FIXTURES IN PUBLIC HALLS	
OWNER OCCUPIED	300
WITH PUBLIC HALLS	100
WITH LIGHT FIXTURES	100
ALL WORKING	-
SOME WORKING	100
NONE WORKING	-
NOT REPORTED	-
NO LIGHT FIXTURES	-
NO PUBLIC HALLS	300
NOT REPORTED	-
RENTER OCCUPIED	14 300
WITH PUBLIC HALLS	6 500
WITH LIGHT FIXTURES	6 300
ALL WORKING	5 800
SOME WORKING	500
NONE WORKING	-
NOT REPORTED	100
NO LIGHT FIXTURES	100
NO PUBLIC HALLS	7 100
NOT REPORTED	700
STORIES BETWEEN MAIN AND APARTMENT ENTRANCES	
NONE (ON SAME FLOOR)	9 300
1 (UP OR DOWN)	4 500
2 OR MORE (UP OR DOWN)	400
NOT REPORTED	500
ALL OCCUPIED HOUSING UNITS	68 400
ELECTRIC WIRING	
OWNER OCCUPIED	44 100
ALL WIRING CONCEALED IN WALLS OR METAL COVERING	44 000
SOME OR ALL WIRING EXPOSED	100
NOT REPORTED	-
RENTER OCCUPIED	24 300
ALL WIRING CONCEALED IN WALLS OR METAL COVERING	23 600
SOME OR ALL WIRING EXPOSED	700
NOT REPORTED	-

STANDARD METROPOLITAN STATISTICAL AREA MEMPHIS, TENN.-ARK. NOT IN CENTRAL CITY	TOTAL
ALL OCCUPIED HOUSING UNITS--CONTINUED	
ELECTRIC WALL OUTLETS	
OWNER OCCUPIED	44 100
WITH WORKING OUTLETS IN EACH ROOM	43 500
LACKING WORKING OUTLETS IN SOME OR ALL ROOMS	600
NOT REPORTED	-
RENTER OCCUPIED	24 300
WITH WORKING OUTLETS IN EACH ROOM	23 000
LACKING WORKING OUTLETS IN SOME OR ALL ROOMS	1 300
NOT REPORTED	-
BASEMENT	
OWNER OCCUPIED	44 100
WITH BASEMENT	1 200
NO WATER LEAKAGE	800
WITH WATER LEAKAGE	400
DON'T KNOW	-
NOT REPORTED	100
NO BASEMENT	42 900
RENTER OCCUPIED	24 300
WITH BASEMENT	300
NO WATER LEAKAGE	100
WITH WATER LEAKAGE	200
DON'T KNOW	-
NOT REPORTED	-
NO BASEMENT	24 000
ROOF	
OWNER OCCUPIED	44 100
NO WATER LEAKAGE	39 600
WITH WATER LEAKAGE	4 400
DON'T KNOW	100
NOT REPORTED	100
RENTER OCCUPIED	24 300
NO WATER LEAKAGE	20 800
WITH WATER LEAKAGE	2 900
DON'T KNOW	600
NOT REPORTED	-
INTERIOR CEILINGS AND WALLS	
OWNER OCCUPIED	44 100
OPEN CRACKS OR HOLES:	
NO OPEN CRACKS OR HOLES	42 900
WITH OPEN CRACKS OR HOLES	1 000
NOT REPORTED	200
BROKEN PLASTER:	
NO BROKEN PLASTER	43 100
WITH BROKEN PLASTER	900
NOT REPORTED	100
PEELING PAINT:	
NO PEELING PAINT	43 100
WITH PEELING PAINT	800
NOT REPORTED	200
RENTER OCCUPIED	24 300
OPEN CRACKS OR HOLES:	
NO OPEN CRACKS OR HOLES	21 800
WITH OPEN CRACKS OR HOLES	2 400
NOT REPORTED	100
BROKEN PLASTER:	
NO BROKEN PLASTER	22 800
WITH BROKEN PLASTER	1 500
NOT REPORTED	-
PEELING PAINT:	
NO PEELING PAINT	22 400
WITH PEELING PAINT	1 700
NOT REPORTED	200

TABLE C-2. SELECTED STRUCTURAL CHARACTERISTICS BY DEFICIENCIES FOR OWNER- AND RENTER-OCCUPIED HOUSING UNITS: 1977--CON.

(DATA BASED ON SAMPLE, SEE TEXT. FOR MINIMUM BASE FOR DERIVED FIGURES (PERCENT, MEDIAN, ETC.) AND MEANING OF SYMBOLS, SEE TEXT)

STANDARD METROPOLITAN STATISTICAL AREA MEMPHIS, TENN.-ARK. NOT IN CENTRAL CITY	TOTAL
ALL OCCUPIED HOUSING UNITS--CONTINUED	
INTERIOR FLOORS	
OWNER OCCUPIED	44 100
NO HOLES IN FLOOR	43 300
WITH HOLES IN FLOOR	600
NOT REPORTED	300
RENTER OCCUPIED	24 300
NO HOLES IN FLOOR	22 600
WITH HOLES IN FLOOR	1 600
NOT REPORTED	100
SELECTED STRUCTURAL DEFICIENCIES AND WISH TO MOVE	
OWNER OCCUPIED	44 100
WITH STRUCTURAL DEFICIENCIES	5 800
HOUSEHOLD WOULD LIKE TO MOVE[1]	100
UNITS WITH SIGNS OF WATER LEAKAGE IN BASEMENT	-
UNITS WITH SIGNS OF WATER LEAKAGE IN ROOF	-
UNITS WITH OPEN CRACKS OR HOLES IN INTERIOR CEILINGS AND WALLS	-
UNITS WITH HOLES IN FLOOR	-
UNITS WITH BROKEN PLASTER ON INTERIOR CEILINGS AND WALLS	-
UNITS WITH PEELING PAINT ON INTERIOR CEILINGS AND WALLS	-
UNITS WITH 2 OR MORE STRUCTURAL DEFICIENCIES	100
HOUSEHOLD WOULD NOT LIKE TO MOVE	5 600
NOT REPORTED	100
NO STRUCTURAL DEFICIENCIES	38 200
NOT REPORTED	100

STANDARD METROPOLITAN STATISTICAL AREA MEMPHIS, TENN.-ARK. NOT IN CENTRAL CITY	TOTAL
ALL OCCUPIED HOUSING UNITS--CONTINUED	
SELECTED STRUCTURAL DEFICIENCIES AND WISH TO MOVE--CONTINUED	
RENTER OCCUPIED	24 300
WITH STRUCTURAL DEFICIENCIES	5 300
HOUSEHOLD WOULD LIKE TO MOVE[1]	1 300
UNITS WITH SIGNS OF WATER LEAKAGE IN BASEMENT	-
UNITS WITH SIGNS OF WATER LEAKAGE IN ROOF	200
UNITS WITH OPEN CRACKS OR HOLES IN INTERIOR CEILINGS AND WALLS	100
UNITS WITH HOLES IN FLOOR	-
UNITS WITH BROKEN PLASTER ON INTERIOR CEILINGS AND WALLS	-
UNITS WITH PEELING PAINT ON INTERIOR CEILINGS AND WALLS	-
UNITS WITH 2 OR MORE STRUCTURAL DEFICIENCIES	1 000
HOUSEHOLD WOULD NOT LIKE TO MOVE	3 600
NOT REPORTED	400
NO STRUCTURAL DEFICIENCIES	19 000
NOT REPORTED	-
OVERALL OPINION OF STRUCTURE	
OWNER OCCUPIED	44 100
EXCELLENT	20 400
GOOD	18 800
FAIR	4 500
POOR	400
NOT REPORTED	100
RENTER OCCUPIED	24 300
EXCELLENT	4 900
GOOD	10 700
FAIR	7 200
POOR	1 500
NOT REPORTED	-

[1]FIGURES WILL NOT ADD TO TOTAL BECAUSE MORE THAN ONE STRUCTURAL DEFICIENCY WAS REPORTED FOR THE SAME UNIT.

TABLE C-3. FAILURES IN PLUMBING FACILITIES AND EQUIPMENT FOR OWNER- AND RENTER-OCCUPIED HOUSING UNITS: 1977

(DATA BASED ON SAMPLE, SEE TEXT. FOR MINIMUM BASE FOR DERIVED FIGURES (PERCENT,MEDIAN,ETC.) AND MEANING OF SYMBOLS, SEE TEXT)

STANDARD METROPOLITAN STATISTICAL AREA MEMPHIS, TENN.-ARK. NOT IN CENTRAL CITY	TOTAL
UNITS OCCUPIED 3 MONTHS OR LONGER	62 100
WATER SUPPLY	
OWNER OCCUPIED	42 100
WITH PIPED WATER INSIDE STRUCTURE	41 800
NO BREAKDOWNS	40 700
WITH BREAKDOWNS	1 000
UNUSABLE 6 CONSECUTIVE HOURS OR LONGER:	
1 TIME	800
2 TIMES	-
3 TIMES OR MORE	100
NOT REPORTED	-
DON'T KNOW	-
NOT REPORTED	100
REASON FOR BREAKDOWN:	
PROBLEMS INSIDE BUILDING	300
PROBLEMS OUTSIDE BUILDING	600
NOT REPORTED	-
NO PIPED WATER INSIDE STRUCTURE	300
RENTER OCCUPIED	20 100
WITH PIPED WATER INSIDE STRUCTURE	18 900
NO BREAKDOWNS	17 900
WITH BREAKDOWNS	1 000
UNUSABLE 6 CONSECUTIVE HOURS OR LONGER:	
1 TIME	600
2 TIMES	200
3 TIMES OR MORE	200
NOT REPORTED	-
DON'T KNOW	-
NOT REPORTED	-
REASON FOR BREAKDOWN:	
PROBLEMS INSIDE BUILDING	100
PROBLEMS OUTSIDE BUILDING	900
NOT REPORTED	-
NO PIPED WATER INSIDE STRUCTURE	1 200
SEWAGE DISPOSAL	
OWNER OCCUPIED	42 100
WITH PUBLIC SEWER, SEPTIC TANK, OR CESSPOOL	41 700
NO BREAKDOWNS	40 900
WITH BREAKDOWNS	300
UNUSABLE 6 CONSECUTIVE HOURS OR LONGER:	
1 TIME	300
2 TIMES	100
3 TIMES OR MORE	-
NOT REPORTED	-
DON'T KNOW	-
NOT REPORTED	400
WITH CHEMICAL TOILET, PRIVY, OR OTHER MEANS	400
RENTER OCCUPIED	20 100
WITH PUBLIC SEWER, SEPTIC TANK, OR CESSPOOL	18 700
NO BREAKDOWNS	18 100
WITH BREAKDOWNS	600
UNUSABLE 6 CONSECUTIVE HOURS OR LONGER:	
1 TIME	300
2 TIMES	300
3 TIMES OR MORE	100
NOT REPORTED	-
DON'T KNOW	-
NOT REPORTED	100
WITH CHEMICAL TOILET, PRIVY, OR OTHER MEANS	1 300
FLUSH TOILET	
OWNER OCCUPIED	42 100
WITH ALL PLUMBING FACILITIES	41 400
WITH ONLY 1 FLUSH TOILET	12 700
NO BREAKDOWNS IN FLUSH TOILET	12 100
WITH BREAKDOWNS IN FLUSH TOILET	500
UNUSABLE 6 CONSECUTIVE HOURS OR LONGER:	
1 TIME	500
2 TIMES	-
3 TIMES	-
4 TIMES OR MORE	-
NOT REPORTED	-
NOT REPORTED	100
REASON FOR BREAKDOWN:	
PROBLEMS INSIDE BUILDING	200
PROBLEMS OUTSIDE BUILDING	300
NOT REPORTED	-
LACKING SOME OR ALL PLUMBING FACILITIES	700

STANDARD METROPOLITAN STATISTICAL AREA MEMPHIS, TENN.-ARK. NOT IN CENTRAL CITY	TOTAL
UNITS OCCUPIED 3 MONTHS OR LONGER--CON.	
FLUSH TOILET--CON.	
RENTER OCCUPIED	20 100
WITH ALL PLUMBING FACILITIES	18 300
WITH ONLY 1 FLUSH TOILET	11 600
NO BREAKDOWNS IN FLUSH TOILET	10 900
WITH BREAKDOWNS IN FLUSH TOILET	700
UNUSABLE 6 CONSECUTIVE HOURS OR LONGER:	
1 TIME	200
2 TIMES	300
3 TIMES	100
4 TIMES OR MORE	100
NOT REPORTED	-
NOT REPORTED	100
REASON FOR BREAKDOWN:	
PROBLEMS INSIDE BUILDING	200
PROBLEMS OUTSIDE BUILDING	500
NOT REPORTED	100
LACKING SOME OR ALL PLUMBING FACILITIES	1 800
ELECTRIC FUSE BLOWOUTS	
OWNER OCCUPIED	42 100
NO FUSE OR SWITCH BLOWOUTS	36 900
WITH FUSE OR SWITCH BLOWOUTS	4 900
1 TIME	2 800
2 TIMES	1 000
3 TIMES OR MORE	900
NOT REPORTED	100
DON'T KNOW	100
NOT REPORTED	200
RENTER OCCUPIED	20 100
NO FUSE OR SWITCH BLOWOUTS	17 400
WITH FUSE OR SWITCH BLOWOUTS	2 500
1 TIME	1 300
2 TIMES	700
3 TIMES OR MORE	500
NOT REPORTED	-
DON'T KNOW	100
NOT REPORTED	100
UNITS OCCUPIED LAST WINTER	54 100
HEATING EQUIPMENT	
OWNER OCCUPIED	39 300
WITH HEATING EQUIPMENT	39 300
NO BREAKDOWNS	35 100
WITH BREAKDOWNS	3 700
1 TIME	2 700
2 TIMES	700
3 TIMES	100
4 TIMES OR MORE	300
NOT REPORTED	-
NOT REPORTED	500
NO HEATING EQUIPMENT	-
RENTER OCCUPIED	14 800
WITH HEATING EQUIPMENT	14 800
NO BREAKDOWNS	13 000
WITH BREAKDOWNS	1 200
1 TIME	900
2 TIMES	200
3 TIMES	100
4 TIMES OR MORE	100
NOT REPORTED	-
NOT REPORTED	600
NO HEATING EQUIPMENT	-
INSUFFICIENT HEAT	
ADDITIONAL HEAT SOURCE:	
OWNER OCCUPIED	39 300
WITH SPECIFIED HEATING EQUIPMENT[1]	36 000
NO ADDITIONAL HEAT SOURCE USED	31 500
USED KITCHEN STOVE, FIREPLACE, OR PORTABLE HEATER	4 100
NOT REPORTED	400
LACKING SPECIFIED HEATING EQUIPMENT OR NONE	3 300
RENTER OCCUPIED	14 800
WITH SPECIFIED HEATING EQUIPMENT[1]	11 900
NO ADDITIONAL HEAT SOURCE USED	10 100
USED KITCHEN STOVE, FIREPLACE, OR PORTABLE HEATER	1 400
NOT REPORTED	400
LACKING SPECIFIED HEATING EQUIPMENT OR NONE	2 900

[1]EXCLUDES ROOM HEATERS WITHOUT FLUE OR VENT, FIREPLACES, STOVES, AND PORTABLE HEATERS.

TABLE C-3. FAILURES IN PLUMBING FACILITIES AND EQUIPMENT FOR OWNER- AND RENTER-OCCUPIED HOUSING UNITS: 1977--CONTINUED

(DATA BASED ON SAMPLE, SEE TEXT. FOR MINIMUM BASE FOR DERIVED FIGURES (PERCENT,MEDIAN,ETC.) AND MEANING OF SYMBOLS, SEE TEXT)

STANDARD METROPOLITAN STATISTICAL AREA MEMPHIS, TENN.-ARK. NOT IN CENTRAL CITY	TOTAL
UNITS OCCUPIED LAST WINTER--CONTINUED	
INSUFFICIENT HEAT--CONTINUED	
ROOMS LACKING SPECIFIED HEAT SOURCE:	
OWNER OCCUPIED	39 300
WITH SPECIFIED HEATING EQUIPMENT[1]	36 000
NO ROOMS LACKING AIR DUCTS, REGISTERS, RADIATORS, OR HEATERS	32 000
ROOMS LACKING AIR DUCTS, REGISTERS, RADIATORS, OR HEATERS	3 100
1 ROOM	1 100
2 ROOMS	1 000
3 ROOMS OR MORE	1 000
NOT REPORTED	800
LACKING SPECIFIED HEATING EQUIPMENT OR NONE	3 300
RENTER OCCUPIED	14 800
WITH SPECIFIED HEATING EQUIPMENT[1]	11 900
NO ROOMS LACKING AIR DUCTS, REGISTERS, RADIATORS, OR HEATERS	10 000
ROOMS LACKING AIR DUCTS, REGISTERS, RADIATORS, OR HEATERS	1 800
1 ROOM	800
2 ROOMS	300
3 ROOMS OR MORE	700
NOT REPORTED	100
LACKING SPECIFIED HEATING EQUIPMENT OR NONE	2 900

STANDARD METROPOLITAN STATISTICAL AREA MEMPHIS, TENN.-ARK. NOT IN CENTRAL CITY	TOTAL
UNITS OCCUPIED LAST WINTER--CONTINUED	
INSUFFICIENT HEAT--CONTINUED	
CLOSURE OF ROOMS:	
OWNER OCCUPIED	39 300
WITH HEATING EQUIPMENT	39 300
NO ROOMS CLOSED	37 400
CLOSED CERTAIN ROOMS	1 600
LIVING ROOM ONLY	100
DINING ROOM ONLY	-
1 OR MORE BEDROOMS ONLY	800
OTHER ROOMS OR COMBINATION	600
NOT REPORTED	-
NOT REPORTED	300
NO HEATING EQUIPMENT	-
RENTER OCCUPIED	14 800
WITH HEATING EQUIPMENT	14 800
NO ROOMS CLOSED	12 700
CLOSED CERTAIN ROOMS	1 400
LIVING ROOM ONLY	200
DINING ROOM ONLY	-
1 OR MORE BEDROOMS ONLY	900
OTHER ROOMS OR COMBINATION	300
NOT REPORTED	-
NOT REPORTED	600
NO HEATING EQUIPMENT	-

[1]EXCLUDES ROOM HEATERS WITHOUT FLUE OR VENT, FIREPLACES, STOVES, AND PORTABLE HEATERS.

TABLE C-4. SELECTED NEIGHBORHOOD CHARACTERISTICS FOR OWNER- AND RENTER-OCCUPIED HOUSING UNITS: 1977

(DATA BASED ON SAMPLE, SEE TEXT. FOR MINIMUM BASE FOR DERIVED FIGURES (PERCENT,MEDIAN,ETC.) AND MEANING OF SYMBOLS, SEE TEXT)

STANDARD METROPOLITAN STATISTICAL AREA MEMPHIS, TENN.-ARK. NOT IN CENTRAL CITY	TOTAL
NEIGHBORHOOD CONDITIONS[1]	
OWNER OCCUPIED	44 100
NO STREET OR HIGHWAY NOISE	34 200
WITH STREET OR HIGHWAY NOISE	9 900
BOTHERSOME TO RESPONDENT	3 400
WOULD LIKE TO MOVE	1 000
WOULD NOT LIKE TO MOVE	2 400
NOT REPORTED	-
NOT BOTHERSOME TO RESPONDENT	6 500
NOT REPORTED	-
NOT REPORTED	100
NO AIRPLANE TRAFFIC NOISE	39 300
WITH AIRPLANE TRAFFIC NOISE	4 700
BOTHERSOME TO RESPONDENT	1 600
WOULD LIKE TO MOVE	300
WOULD NOT LIKE TO MOVE	1 400
NOT REPORTED	-
NOT BOTHERSOME TO RESPONDENT	3 100
NOT REPORTED	-
NOT REPORTED	100
NO HEAVY TRAFFIC	35 100
WITH HEAVY TRAFFIC	8 900
BOTHERSOME TO RESPONDENT	2 700
WOULD LIKE TO MOVE	800
WOULD NOT LIKE TO MOVE	1 900
NOT REPORTED	-
NOT BOTHERSOME TO RESPONDENT	6 100
NOT REPORTED	-
NOT REPORTED	100
NO STREETS IN NEED OF REPAIR	33 900
WITH STREETS IN NEED OF REPAIR	10 100
BOTHERSOME TO RESPONDENT	6 900
WOULD LIKE TO MOVE	800
WOULD NOT LIKE TO MOVE	6 000
NOT REPORTED	100
NOT BOTHERSOME TO RESPONDENT	3 100
NOT REPORTED	-
NOT REPORTED	100
NO ROADS IMPASSABLE	39 100
WITH ROADS IMPASSABLE	4 700
BOTHERSOME TO RESPONDENT	2 500
WOULD LIKE TO MOVE	100
WOULD NOT LIKE TO MOVE	2 400
NOT REPORTED	100
NOT BOTHERSOME TO RESPONDENT	2 200
NOT REPORTED	-
NOT REPORTED	300
NO OCCUPIED HOUSING IN RUNDOWN CONDITION	40 300
WITH OCCUPIED HOUSING IN RUNDOWN CONDITION	3 800
BOTHERSOME TO RESPONDENT	2 300
WOULD LIKE TO MOVE	900
WOULD NOT LIKE TO MOVE	1 400
NOT REPORTED	-
NOT BOTHERSOME TO RESPONDENT	1 400
NOT REPORTED	100
NOT REPORTED	100
NO COMMERCIAL OR NONRESIDENTIAL ACTIVITIES	39 400
WITH COMMERCIAL OR NONRESIDENTIAL ACTIVITIES	4 700
BOTHERSOME TO RESPONDENT	1 000
WOULD LIKE TO MOVE	300
WOULD NOT LIKE TO MOVE	700
NOT REPORTED	-
NOT BOTHERSOME TO RESPONDENT	3 700
NOT REPORTED	-
NOT REPORTED	100
NO ODORS, SMOKE, OR GAS	40 400
WITH ODORS, SMOKE, OR GAS	3 700
BOTHERSOME TO RESPONDENT	2 900
WOULD LIKE TO MOVE	800
WOULD NOT LIKE TO MOVE	2 100
NOT REPORTED	-
NOT BOTHERSOME TO RESPONDENT	800
NOT REPORTED	-
NOT REPORTED	100

STANDARD METROPOLITAN STATISTICAL AREA MEMPHIS, TENN.-ARK. NOT IN CENTRAL CITY	TOTAL
NEIGHBORHOOD CONDITIONS[1]--CONTINUED	
OWNER OCCUPIED--CONTINUED	
ADEQUATE STREET LIGHTS	34 800
INADEQUATE STREET LIGHTS	9 000
BOTHERSOME TO RESPONDENT	4 500
WOULD LIKE TO MOVE	500
WOULD NOT LIKE TO MOVE	3 900
NOT REPORTED	-
NOT BOTHERSOME TO RESPONDENT	4 500
NOT REPORTED	100
NOT REPORTED	400
NO NEIGHBORHOOD CRIME	36 700
WITH NEIGHBORHOOD CRIME	7 200
BOTHERSOME TO RESPONDENT	5 500
WOULD LIKE TO MOVE	1 400
WOULD NOT LIKE TO MOVE	4 100
NOT REPORTED	-
NOT BOTHERSOME TO RESPONDENT	1 700
NOT REPORTED	-
NOT REPORTED	200
NO TRASH, LITTER, OR JUNK	36 500
WITH TRASH, LITTER, OR JUNK	7 500
BOTHERSOME TO RESPONDENT	6 000
WOULD LIKE TO MOVE	1 000
WOULD NOT LIKE TO MOVE	5 000
NOT REPORTED	-
NOT BOTHERSOME TO RESPONDENT	1 500
NOT REPORTED	-
NOT REPORTED	100
NO BOARDED UP OR ABANDONED STRUCTURES	41 600
WITH BOARDED UP OR ABANDONED STRUCTURES	2 400
BOTHERSOME TO RESPONDENT	700
WOULD LIKE TO MOVE	300
WOULD NOT LIKE TO MOVE	300
NOT REPORTED	-
NOT BOTHERSOME TO RESPONDENT	1 700
NOT REPORTED	100
NOT REPORTED	100
RENTER OCCUPIED	24 300
NO STREET OR HIGHWAY NOISE	18 000
WITH STREET OR HIGHWAY NOISE	6 200
BOTHERSOME TO RESPONDENT	1 900
WOULD LIKE TO MOVE	600
WOULD NOT LIKE TO MOVE	1 400
NOT REPORTED	-
NOT BOTHERSOME TO RESPONDENT	4 300
NOT REPORTED	-
NOT REPORTED	100
NO AIRPLANE TRAFFIC NOISE	18 200
WITH AIRPLANE TRAFFIC NOISE	6 100
BOTHERSOME TO RESPONDENT	1 500
WOULD LIKE TO MOVE	500
WOULD NOT LIKE TO MOVE	1 000
NOT REPORTED	-
NOT BOTHERSOME TO RESPONDENT	4 600
NOT REPORTED	-
NOT REPORTED	100
NO HEAVY TRAFFIC	18 100
WITH HEAVY TRAFFIC	6 100
BOTHERSOME TO RESPONDENT	1 200
WOULD LIKE TO MOVE	700
WOULD NOT LIKE TO MOVE	500
NOT REPORTED	100
NOT BOTHERSOME TO RESPONDENT	4 900
NOT REPORTED	-
NOT REPORTED	100
NO STREETS IN NEED OF REPAIR	19 800
WITH STREETS IN NEED OF REPAIR	4 300
BOTHERSOME TO RESPONDENT	2 600
WOULD LIKE TO MOVE	300
WOULD NOT LIKE TO MOVE	2 200
NOT REPORTED	-
NOT BOTHERSOME TO RESPONDENT	1 800
NOT REPORTED	-
NOT REPORTED	100

[1]WISH TO MOVE ONLY RELATES TO RESPONDENT'S OPINION OF SPECIFIC NEIGHBORHOOD CONDITIONS.

TABLE C-4. SELECTED NEIGHBORHOOD CHARACTERISTICS FOR OWNER- AND RENTER-OCCUPIED HOUSING UNITS: 1977--CONTINUED

(DATA BASED ON SAMPLE, SEE TEXT. FOR MINIMUM BASE FOR DERIVED FIGURES (PERCENT, MEDIAN, ETC.) AND MEANING OF SYMBOLS, SEE TEXT)

STANDARD METROPOLITAN STATISTICAL AREA MEMPHIS, TENN.-ARK. NOT IN CENTRAL CITY	TOTAL
NEIGHBORHOOD CONDITIONS[1]--CONTINUED	
RENTER OCCUPIED--CONTINUED	
NO ROADS IMPASSABLE	22 200
WITH ROADS IMPASSABLE	1 900
BOTHERSOME TO RESPONDENT	1 300
WOULD LIKE TO MOVE	200
WOULD NOT LIKE TO MOVE	1 000
NOT REPORTED	-
NOT BOTHERSOME TO RESPONDENT	600
NOT REPORTED	-
NOT REPORTED	200
NO OCCUPIED HOUSING IN RUNDOWN CONDITION	21 200
WITH OCCUPIED HOUSING IN RUNDOWN CONDITION	2 600
BOTHERSOME TO RESPONDENT	1 200
WOULD LIKE TO MOVE	800
WOULD NOT LIKE TO MOVE	400
NOT REPORTED	-
NOT BOTHERSOME TO RESPONDENT	1 400
NOT REPORTED	-
NOT REPORTED	500
NO COMMERCIAL OR NONRESIDENTIAL ACTIVITIES	17 600
WITH COMMERCIAL OR NONRESIDENTIAL ACTIVITIES	6 600
BOTHERSOME TO RESPONDENT	600
WOULD LIKE TO MOVE	200
WOULD NOT LIKE TO MOVE	400
NOT REPORTED	-
NOT BOTHERSOME TO RESPONDENT	6 000
NOT REPORTED	-
NOT REPORTED	100
NO ODORS, SMOKE, OR GAS	22 300
WITH ODORS, SMOKE, OR GAS	1 900
BOTHERSOME TO RESPONDENT	1 500
WOULD LIKE TO MOVE	800
WOULD NOT LIKE TO MOVE	700
NOT REPORTED	-
NOT BOTHERSOME TO RESPONDENT	500
NOT REPORTED	-
NOT REPORTED	100
ADEQUATE STREET LIGHTS	18 700
INADEQUATE STREET LIGHTS	5 500
BOTHERSOME TO RESPONDENT	2 400
WOULD LIKE TO MOVE	300
WOULD NOT LIKE TO MOVE	2 200
NOT REPORTED	-
NOT BOTHERSOME TO RESPONDENT	3 100
NOT REPORTED	-
NOT REPORTED	100
NO NEIGHBORHOOD CRIME	18 800
WITH NEIGHBORHOOD CRIME	5 300
BOTHERSOME TO RESPONDENT	3 700
WOULD LIKE TO MOVE	1 400
WOULD NOT LIKE TO MOVE	2 300
NOT REPORTED	-
NOT BOTHERSOME TO RESPONDENT	1 600
NOT REPORTED	-
NOT REPORTED	100
NO TRASH, LITTER, OR JUNK	20 600
WITH TRASH, LITTER, OR JUNK	3 500
BOTHERSOME TO RESPONDENT	2 600
WOULD LIKE TO MOVE	800
WOULD NOT LIKE TO MOVE	1 800
NOT REPORTED	-
NOT BOTHERSOME TO RESPONDENT	900
NOT REPORTED	-
NOT REPORTED	200
NO BOARDED UP OR ABANDONED STRUCTURES	22 200
WITH BOARDED UP OR ABANDONED STRUCTURES	2 000
BOTHERSOME TO RESPONDENT	400
WOULD LIKE TO MOVE	100
WOULD NOT LIKE TO MOVE	300
NOT REPORTED	-
NOT BOTHERSOME TO RESPONDENT	1 600
NOT REPORTED	-
NOT REPORTED	100

STANDARD METROPOLITAN STATISTICAL AREA MEMPHIS, TENN.-ARK. NOT IN CENTRAL CITY	TOTAL
NEIGHBORHOOD CONDITIONS AND WISH TO MOVE[1]	
OWNER OCCUPIED	44 100
NO BOTHERSOME NEIGHBORHOOD CONDITIONS	23 500
WITH BOTHERSOME NEIGHBORHOOD CONDITIONS	20 600
HOUSEHOLD WOULD NOT LIKE TO MOVE	16 200
HOUSEHOLD WOULD LIKE TO MOVE	4 300
BECAUSE OF 1 CONDITION	2 400
BECAUSE OF 2 CONDITIONS	900
BECAUSE OF 3 OR MORE CONDITIONS	1 000
NOT REPORTED	100
NOT REPORTED	100
RENTER OCCUPIED	24 300
NO BOTHERSOME NEIGHBORHOOD CONDITIONS	14 000
WITH BOTHERSOME NEIGHBORHOOD CONDITIONS	10 200
HOUSEHOLD WOULD NOT LIKE TO MOVE	6 800
HOUSEHOLD WOULD LIKE TO MOVE	3 400
BECAUSE OF 1 CONDITION	1 600
BECAUSE OF 2 CONDITIONS	900
BECAUSE OF 3 OR MORE CONDITIONS	900
NOT REPORTED	100
NOT REPORTED	100
NEIGHBORHOOD SERVICES[2]	
OWNER OCCUPIED	44 100
SATISFACTORY PUBLIC TRANSPORTATION	22 800
UNSATISFACTORY PUBLIC TRANSPORTATION	14 000
WOULD LIKE TO MOVE	300
WOULD NOT LIKE TO MOVE	13 200
NOT REPORTED	500
DON'T KNOW	7 100
NOT REPORTED	300
SATISFACTORY SCHOOLS	35 100
UNSATISFACTORY SCHOOLS	3 400
WOULD LIKE TO MOVE	1 500
WOULD NOT LIKE TO MOVE	1 800
NOT REPORTED	100
DON'T KNOW	5 600
NOT REPORTED	100
SATISFACTORY SHOPPING	37 900
UNSATISFACTORY SHOPPING	6 100
WOULD LIKE TO MOVE	600
WOULD NOT LIKE TO MOVE	5 300
NOT REPORTED	300
DON'T KNOW	100
NOT REPORTED	100
SATISFACTORY POLICE PROTECTION	39 000
UNSATISFACTORY POLICE PROTECTION	2 900
WOULD LIKE TO MOVE	700
WOULD NOT LIKE TO MOVE	2 100
NOT REPORTED	100
DON'T KNOW	2 200
NOT REPORTED	100
SATISFACTORY OUTDOOR RECREATION FACILITIES	26 300
UNSATISFACTORY OUTDOOR RECREATION FACILITIES	15 900
WOULD LIKE TO MOVE	1 400
WOULD NOT LIKE TO MOVE	14 400
NOT REPORTED	100
DON'T KNOW	1 800
NOT REPORTED	100
SATISFACTORY HOSPITALS OR HEALTH CLINICS	32 200
UNSATISFACTORY HOSPITALS OR HEALTH CLINICS	11 100
WOULD LIKE TO MOVE	800
WOULD NOT LIKE TO MOVE	10 200
NOT REPORTED	100
DON'T KNOW	700
NOT REPORTED	100
RENTER OCCUPIED	24 300
SATISFACTORY PUBLIC TRANSPORTATION	11 500
UNSATISFACTORY PUBLIC TRANSPORTATION	7 700
WOULD LIKE TO MOVE	1 000
WOULD NOT LIKE TO MOVE	6 600
NOT REPORTED	100
DON'T KNOW	5 000
NOT REPORTED	100

[1] WISH TO MOVE ONLY RELATES TO RESPONDENT'S OPINION OF SPECIFIC NEIGHBORHOOD CONDITIONS.
[2] WISH TO MOVE ONLY RELATES TO RESPONDENT'S OPINION OF SPECIFIC NEIGHBORHOOD SERVICES.

TABLE C-4. SELECTED NEIGHBORHOOD CHARACTERISTICS FOR OWNER- AND RENTER-OCCUPIED HOUSING UNITS: 1977--CONTINUED

(DATA BASED ON SAMPLE, SEE TEXT. FOR MINIMUM BASE FOR DERIVED FIGURES (PERCENT,MEDIAN,ETC.) AND MEANING OF SYMBOLS, SEE TEXT)

STANDARD METROPOLITAN STATISTICAL AREA MEMPHIS, TENN.-ARK. NOT IN CENTRAL CITY	TOTAL
NEIGHBORHOOD SERVICES[1]--CONTINUED	
RENTER OCCUPIED--CONTINUED	
SATISFACTORY SCHOOLS	16 800
UNSATISFACTORY SCHOOLS	1 000
WOULD LIKE TO MOVE	600
WOULD NOT LIKE TO MOVE	400
NOT REPORTED	100
DON'T KNOW	6 400
NOT REPORTED	100
SATISFACTORY SHOPPING	21 100
UNSATISFACTORY SHOPPING	2 800
WOULD LIKE TO MOVE	400
WOULD NOT LIKE TO MOVE	2 300
NOT REPORTED	100
DON'T KNOW	300
NOT REPORTED	100
SATISFACTORY POLICE PROTECTION	20 300
UNSATISFACTORY POLICE PROTECTION	2 300
WOULD LIKE TO MOVE	500
WOULD NOT LIKE TO MOVE	1 700
NOT REPORTED	-
DON'T KNOW	1 700
NOT REPORTED	100
SATISFACTORY OUTDOOR RECREATION FACILITIES	16 000
UNSATISFACTORY OUTDOOR RECREATION FACILITIES	6 800
WOULD LIKE TO MOVE	1 700
WOULD NOT LIKE TO MOVE	5 000
NOT REPORTED	100
DON'T KNOW	1 500
NOT REPORTED	100
SATISFACTORY HOSPITALS OR HEALTH CLINICS	17 900
UNSATISFACTORY HOSPITALS OR HEALTH CLINICS	4 900
WOULD LIKE TO MOVE	1 000
WOULD NOT LIKE TO MOVE	3 800
NOT REPORTED	100
DON'T KNOW	1 400
NOT REPORTED	100
NEIGHBORHOOD SERVICES AND WISH TO MOVE[1]	
OWNER OCCUPIED	44 100
WITH SATISFACTORY NEIGHBORHOOD SERVICES	16 600
WITH UNSATISFACTORY NEIGHBORHOOD SERVICES	27 400
HOUSEHOLD WOULD NOT LIKE TO MOVE	23 900
HOUSEHOLD WOULD LIKE TO MOVE	3 500
BECAUSE OF 1 SERVICE	2 500
BECAUSE OF 2 SERVICES	500
BECAUSE OF 3 OR MORE SERVICES	500
NOT REPORTED	-
NOT REPORTED	100

STANDARD METROPOLITAN STATISTICAL AREA MEMPHIS, TENN.-ARK. NOT IN CENTRAL CITY	TOTAL
NEIGHBORHOOD SERVICES AND WISH TO MOVE[1]--CONTINUED	
RENTER OCCUPIED	24 300
WITH SATISFACTORY NEIGHBORHOOD SERVICES	10 700
WITH UNSATISFACTORY NEIGHBORHOOD SERVICES	13 600
HOUSEHOLD WOULD NOT LIKE TO MOVE	10 300
HOUSEHOLD WOULD LIKE TO MOVE	3 200
BECAUSE OF 1 SERVICE	1 900
BECAUSE OF 2 SERVICES	900
BECAUSE OF 3 OR MORE SERVICES	500
NOT REPORTED	-
NOT REPORTED	100
OVERALL OPINION OF NEIGHBORHOOD	
OWNER OCCUPIED	44 100
EXCELLENT	19 600
GOOD	18 100
FAIR	5 700
POOR	700
NOT REPORTED	100
HOUSEHOLD WOULD LIKE TO MOVE	4 300
EXCELLENT	300
GOOD	1 500
FAIR	2 000
POOR	400
NOT REPORTED	-
HOUSEHOLD WOULD NOT LIKE TO MOVE	39 700
EXCELLENT	19 300
GOOD	16 400
FAIR	3 700
POOR	300
NOT REPORTED	100
NOT REPORTED	100
RENTER OCCUPIED	24 300
EXCELLENT	6 900
GOOD	10 700
FAIR	6 100
POOR	600
NOT REPORTED	-
HOUSEHOLD WOULD LIKE TO MOVE	3 400
EXCELLENT	200
GOOD	1 000
FAIR	1 900
POOR	300
NOT REPORTED	-
HOUSEHOLD WOULD NOT LIKE TO MOVE	20 800
EXCELLENT	6 700
GOOD	9 600
FAIR	4 100
POOR	400
NOT REPORTED	-
NOT REPORTED	100

[1]WISH TO MOVE ONLY RELATES TO RESPONDENT'S OPINION OF SPECIFIC NEIGHBORHOOD SERVICES.

TABLE C-5. OCCUPANCY AND UTILIZATION CHARACTERISTICS AND SERVICES AVAILABLE FOR OWNER- AND RENTER-OCCUPIED HOUSING UNITS WITH BLACK HOUSEHOLD HEAD: 1977

(DATA BASED ON SAMPLE, SEE TEXT. FOR MINIMUM BASE FOR DERIVED FIGURES (PERCENT,MEDIAN,ETC.) AND MEANING OF SYMBOLS, SEE TEXT)

STANDARD METROPOLITAN STATISTICAL AREA MEMPHIS, TENN.-ARK. NOT IN CENTRAL CITY	TOTAL
DURATION OF OCCUPANCY	
OWNER OCCUPIED	7 100
HOUSEHOLD HEAD LIVED HERE:	
LESS THAN 3 MONTHS	100
3 MONTHS OR LONGER	7 000
LIVED HERE LAST WINTER	6 800
RENTER OCCUPIED	6 600
HOUSEHOLD HEAD LIVED HERE:	
LESS THAN 3 MONTHS	800
3 MONTHS OR LONGER	5 800
LIVED HERE LAST WINTER	4 900
BEDROOMS	
OWNER OCCUPIED	7 100
NONE AND 1	200
2 OR MORE	6 900
NONE LACKING PRIVACY	5 500
1 OR MORE LACKING PRIVACY	1 400
PRIVACY NOT REPORTED	-
3-OR-MORE-PERSON HOUSEHOLDS	4 200
NO BEDROOMS USED BY 3 PERSONS OR MORE	3 300
BEDROOMS USED BY 3 PERSONS OR MORE	900
1	500
2 OR MORE	400
BEDROOMS USED BY PERSONS 13 YEARS OF AGE OR OLDER	900
NO BEDROOMS USED BY PERSONS 13 YEARS OF AGE OR OLDER	-
NOT REPORTED	-
NO BEDROOMS	-
NOT REPORTED	100
1- AND 2-PERSON HOUSEHOLDS	2 900
RENTER OCCUPIED	6 600
NONE AND 1	1 100
2 OR MORE	5 500
NONE LACKING PRIVACY	3 900
1 OR MORE LACKING PRIVACY	1 600
PRIVACY NOT REPORTED	-
3-OR-MORE-PERSON HOUSEHOLDS	3 800
NO BEDROOMS USED BY 3 PERSONS OR MORE	2 300
BEDROOMS USED BY 3 PERSONS OR MORE	1 500
1	900
2 OR MORE	600
BEDROOMS USED BY PERSONS 13 YEARS OF AGE OR OLDER	1 200
NO BEDROOMS USED BY PERSONS 13 YEARS OF AGE OR OLDER	200
NOT REPORTED	100
NO BEDROOMS	-
NOT REPORTED	100
1- AND 2-PERSON HOUSEHOLDS	2 800
CONDITION OF KITCHEN FACILITIES	
OWNER OCCUPIED	7 100
WITH COMPLETE KITCHEN FACILITIES	6 700
ALL USABLE	6 600
1 OR MORE NOT USABLE	100
NOT REPORTED	-
LACKING COMPLETE KITCHEN FACILITIES	400

STANDARD METROPOLITAN STATISTICAL AREA MEMPHIS, TENN.-ARK. NOT IN CENTRAL CITY	TOTAL
CONDITION OF KITCHEN FACILITIES--CONTINUED	
RENTER OCCUPIED	6 600
WITH COMPLETE KITCHEN FACILITIES	5 200
ALL USABLE	4 900
1 OR MORE NOT USABLE	200
NOT REPORTED	-
LACKING COMPLETE KITCHEN FACILITIES	1 400
GARBAGE COLLECTION SERVICE	
OWNER OCCUPIED	7 100
WITH SERVICE	5 500
LESS THAN ONCE A WEEK	300
ONCE A WEEK	800
TWICE A WEEK OR MORE	4 100
DON'T KNOW	300
NOT REPORTED	-
NO SERVICE	1 600
METHOD OF DISPOSAL:	
INCINERATOR, TRASH CHUTE, OR COMPACTOR	-
GARBAGE DISPOSAL	-
OTHER MEANS	1 600
NOT REPORTED	100
DON'T KNOW	-
NOT REPORTED	-
RENTER OCCUPIED	6 600
WITH SERVICE	5 100
LESS THAN ONCE A WEEK	100
ONCE A WEEK	600
TWICE A WEEK OR MORE	3 600
DON'T KNOW	800
NOT REPORTED	-
NO SERVICE	1 500
METHOD OF DISPOSAL:	
INCINERATOR, TRASH CHUTE, OR COMPACTOR	-
GARBAGE DISPOSAL	-
OTHER MEANS	1 500
NOT REPORTED	-
DON'T KNOW	-
NOT REPORTED	-
EXTERMINATION SERVICE	
OWNER OCCUPIED	7 100
OCCUPIED 3 MONTHS OR LONGER	7 000
NO SIGNS OF MICE OR RATS	4 400
WITH SIGNS OF MICE OR RATS	2 700
REGULAR EXTERMINATION SERVICE	100
IRREGULAR EXTERMINATION SERVICE	300
NO EXTERMINATION SERVICE	2 200
NOT REPORTED	-
NOT REPORTED	-
OCCUPIED LESS THAN 3 MONTHS	100
RENTER OCCUPIED	6 600
OCCUPIED 3 MONTHS OR LONGER	5 800
NO SIGNS OF MICE OR RATS	3 400
WITH SIGNS OF MICE OR RATS	2 300
REGULAR EXTERMINATION SERVICE	300
IRREGULAR EXTERMINATION SERVICE	300
NO EXTERMINATION SERVICE	1 800
NOT REPORTED	-
NOT REPORTED	100
OCCUPIED LESS THAN 3 MONTHS	800

TABLE C-6. SELECTED STRUCTURAL CHARACTERISTICS BY DEFICIENCIES FOR OWNER- AND RENTER-OCCUPIED HOUSING UNITS WITH BLACK HOUSEHOLD HEAD: 1977

(DATA BASED ON SAMPLE, SEE TEXT. FOR MINIMUM BASE FOR DERIVED FIGURES (PERCENT,MEDIAN,ETC.) AND MEANING OF SYMBOLS, SEE TEXT)

STANDARD METROPOLITAN STATISTICAL AREA MEMPHIS, TENN.-ARK. NOT IN CENTRAL CITY	TOTAL
1-UNIT STRUCTURES INCLUDING MOBILE HOMES OR TRAILERS	11 100
2 OR MORE UNITS IN STRUCTURE	2 600
COMMON STAIRWAYS	
OWNER OCCUPIED	-
WITH COMMON STAIRWAYS	-
NO LOOSE STEPS	-
RAILINGS NOT LOOSE	-
RAILINGS LOOSE	-
NO RAILINGS	-
RAILINGS NOT REPORTED	-
LOOSE STEPS	-
RAILINGS NOT LOOSE	-
RAILINGS LOOSE	-
NO RAILINGS	-
RAILINGS NOT REPORTED	-
STEPS NOT REPORTED	-
NO COMMON STAIRWAYS	-
RENTER OCCUPIED	2 600
WITH COMMON STAIRWAYS	1 800
NO LOOSE STEPS	1 500
RAILINGS NOT LOOSE	1 400
RAILINGS LOOSE	100
NO RAILINGS	-
RAILINGS NOT REPORTED	-
LOOSE STEPS	-
RAILINGS NOT LOOSE	-
RAILINGS LOOSE	-
NO RAILINGS	-
RAILINGS NOT REPORTED	-
STEPS NOT REPORTED	300
NO COMMON STAIRWAYS	800
LIGHT FIXTURES IN PUBLIC HALLS	
OWNER OCCUPIED	-
WITH PUBLIC HALLS	-
WITH LIGHT FIXTURES	-
ALL WORKING	-
SOME WORKING	-
NONE WORKING	-
NOT REPORTED	-
NO LIGHT FIXTURES	-
NO PUBLIC HALLS	-
NOT REPORTED	-
RENTER OCCUPIED	2 600
WITH PUBLIC HALLS	1 400
WITH LIGHT FIXTURES	1 300
ALL WORKING	1 200
SOME WORKING	100
NONE WORKING	-
NOT REPORTED	-
NO LIGHT FIXTURES	100
NO PUBLIC HALLS	1 000
NOT REPORTED	300
STORIES BETWEEN MAIN AND APARTMENT ENTRANCES	
NONE (ON SAME FLOOR)	1 600
1 (UP OR DOWN)	800
2 OR MORE (UP OR DOWN)	100
NOT REPORTED	100
ALL OCCUPIED HOUSING UNITS	13 700
ELECTRIC WIRING	
OWNER OCCUPIED	7 100
ALL WIRING CONCEALED IN WALLS OR METAL COVERING	7 000
SOME OR ALL WIRING EXPOSED	100
NOT REPORTED	-
RENTER OCCUPIED	6 600
ALL WIRING CONCEALED IN WALLS OR METAL COVERING	6 000
SOME OR ALL WIRING EXPOSED	600
NOT REPORTED	-

STANDARD METROPOLITAN STATISTICAL AREA MEMPHIS, TENN.-ARK. NOT IN CENTRAL CITY	TOTAL
ALL OCCUPIED HOUSING UNITS--CONTINUED	
ELECTRIC WALL OUTLETS	
OWNER OCCUPIED	7 100
WITH WORKING OUTLETS IN EACH ROOM	6 700
LACKING WORKING OUTLETS IN SOME OR ALL ROOMS	400
NOT REPORTED	-
RENTER OCCUPIED	6 600
WITH WORKING OUTLETS IN EACH ROOM	5 500
LACKING WORKING OUTLETS IN SOME OR ALL ROOMS	1 100
NOT REPORTED	-
BASEMENT	
OWNER OCCUPIED	7 100
WITH BASEMENT	100
NO WATER LEAKAGE	100
WITH WATER LEAKAGE	-
DON'T KNOW	-
NOT REPORTED	-
NO BASEMENT	7 000
RENTER OCCUPIED	6 600
WITH BASEMENT	100
NO WATER LEAKAGE	100
WITH WATER LEAKAGE	-
DON'T KNOW	-
NOT REPORTED	-
NO BASEMENT	6 500
ROOF	
OWNER OCCUPIED	7 100
NO WATER LEAKAGE	5 900
WITH WATER LEAKAGE	1 200
DON'T KNOW	-
NOT REPORTED	-
RENTER OCCUPIED	6 600
NO WATER LEAKAGE	5 100
WITH WATER LEAKAGE	1 400
DON'T KNOW	100
NOT REPORTED	-
INTERIOR CEILINGS AND WALLS	
OWNER OCCUPIED	7 100
OPEN CRACKS OR HOLES:	
NO OPEN CRACKS OR HOLES	6 400
WITH OPEN CRACKS OR HOLES	600
NOT REPORTED	100
BROKEN PLASTER:	
NO BROKEN PLASTER	6 800
WITH BROKEN PLASTER	300
NOT REPORTED	-
PEELING PAINT:	
NO PEELING PAINT	6 800
WITH PEELING PAINT	200
NOT REPORTED	100
RENTER OCCUPIED	6 600
OPEN CRACKS OR HOLES:	
NO OPEN CRACKS OR HOLES	5 200
WITH OPEN CRACKS OR HOLES	1 400
NOT REPORTED	-
BROKEN PLASTER:	
NO BROKEN PLASTER	5 800
WITH BROKEN PLASTER	900
NOT REPORTED	-
PEELING PAINT:	
NO PEELING PAINT	5 600
WITH PEELING PAINT	1 000
NOT REPORTED	-

TABLE C-6. SELECTED STRUCTURAL CHARACTERISTICS BY DEFICIENCIES FOR OWNER- AND RENTER-OCCUPIED HOUSING UNITS WITH BLACK HOUSEHOLD HEAD: 1977--CONTINUED

(DATA BASED ON SAMPLE, SEE TEXT. FOR MINIMUM BASE FOR DERIVED FIGURES (PERCENT,MEDIAN,ETC.) AND MEANING OF SYMBOLS, SEE TEXT)

STANDARD METROPOLITAN STATISTICAL AREA MEMPHIS, TENN.-ARK. NOT IN CENTRAL CITY	TOTAL
ALL OCCUPIED HOUSING UNITS--CONTINUED	
INTERIOR FLOORS	
OWNER OCCUPIED	7 100
NO HOLES IN FLOOR	6 800
WITH HOLES IN FLOOR	300
NOT REPORTED	100
RENTER OCCUPIED	6 600
NO HOLES IN FLOOR	5 700
WITH HOLES IN FLOOR	900
NOT REPORTED	-
SELECTED STRUCTURAL DEFICIENCIES AND WISH TO MOVE	
OWNER OCCUPIED	7 100
WITH STRUCTURAL DEFICIENCIES	1 600
HOUSEHOLD WOULD LIKE TO MOVE[1]	100
UNITS WITH SIGNS OF WATER LEAKAGE IN BASEMENT	-
UNITS WITH SIGNS OF WATER LEAKAGE IN ROOF	-
UNITS WITH OPEN CRACKS OR HOLES IN INTERIOR CEILINGS AND WALLS	-
UNITS WITH HOLES IN FLOOR	-
UNITS WITH BROKEN PLASTER ON INTERIOR CEILINGS AND WALLS	-
UNITS WITH PEELING PAINT ON INTERIOR CEILINGS AND WALLS	-
UNITS WITH 2 OR MORE STRUCTURAL DEFICIENCIES	100
HOUSEHOLD WOULD NOT LIKE TO MOVE	1 500
NOT REPORTED	-
NO STRUCTURAL DEFICIENCIES	5 500
NOT REPORTED	-

STANDARD METROPOLITAN STATISTICAL AREA MEMPHIS, TENN.-ARK. NOT IN CENTRAL CITY	TOTAL
ALL OCCUPIED HOUSING UNITS--CONTINUED	
SELECTED STRUCTURAL DEFICIENCIES AND WISH TO MOVE--CONTINUED	
RENTER OCCUPIED	6 600
WITH STRUCTURAL DEFICIENCIES	2 100
HOUSEHOLD WOULD LIKE TO MOVE[1]	800
UNITS WITH SIGNS OF WATER LEAKAGE IN BASEMENT	-
UNITS WITH SIGNS OF WATER LEAKAGE IN ROOF	100
UNITS WITH OPEN CRACKS OR HOLES IN INTERIOR CEILINGS AND WALLS	-
UNITS WITH HOLES IN FLOOR	-
UNITS WITH BROKEN PLASTER ON INTERIOR CEILINGS AND WALLS	-
UNITS WITH PEELING PAINT ON INTERIOR CEILINGS AND WALLS	-
UNITS WITH 2 OR MORE STRUCTURAL DEFICIENCIES	800
HOUSEHOLD WOULD NOT LIKE TO MOVE	1 200
NOT REPORTED	100
NO STRUCTURAL DEFICIENCIES	4 500
NOT REPORTED	-
OVERALL OPINION OF STRUCTURE	
OWNER OCCUPIED	7 100
EXCELLENT	1 400
GOOD	3 900
FAIR	1 700
POOR	100
NOT REPORTED	-
RENTER OCCUPIED	6 600
EXCELLENT	1 200
GOOD	2 400
FAIR	2 200
POOR	700
NOT REPORTED	-

[1]FIGURES WILL NOT ADD TO TOTAL BECAUSE MORE THAN ONE STRUCTURAL DEFICIENCY WAS REPORTED FOR THE SAME UNIT.

TABLE C-7. FAILURES IN PLUMBING FACILITIES AND EQUIPMENT FOR OWNER- AND RENTER-OCCUPIED HOUSING UNITS WITH BLACK HOUSEHOLD HEAD: 1977

(DATA BASED ON SAMPLE, SEE TEXT. FOR MINIMUM BASE FOR DERIVED FIGURES (PERCENT,MEDIAN,ETC.) AND MEANING OF SYMBOLS, SEE TEXT)

STANDARD METROPOLITAN STATISTICAL AREA MEMPHIS, TENN.-ARK. NOT IN CENTRAL CITY	TOTAL
UNITS OCCUPIED 3 MONTHS OR LONGER	12 900
WATER SUPPLY	
OWNER OCCUPIED	
WITH PIPED WATER INSIDE STRUCTURE	7 000
NO BREAKDOWNS	6 700
WITH BREAKDOWNS	6 300
UNUSABLE 6 CONSECUTIVE HOURS OR LONGER:	400
1 TIME	300
2 TIMES	-
3 TIMES OR MORE	100
NOT REPORTED	-
DON'T KNOW	-
NOT REPORTED	100
REASON FOR BREAKDOWN:	
PROBLEMS INSIDE BUILDING	100
PROBLEMS OUTSIDE BUILDING	300
NOT REPORTED	-
NO PIPED WATER INSIDE STRUCTURE	300
RENTER OCCUPIED	
WITH PIPED WATER INSIDE STRUCTURE	5 800
NO BREAKDOWNS	4 700
WITH BREAKDOWNS	4 400
UNUSABLE 6 CONSECUTIVE HOURS OR LONGER:	400
1 TIME	200
2 TIMES	-
3 TIMES OR MORE	100
NOT REPORTED	-
DON'T KNOW	-
NOT REPORTED	-
REASON FOR BREAKDOWN:	
PROBLEMS INSIDE BUILDING	100
PROBLEMS OUTSIDE BUILDING	300
NOT REPORTED	-
NO PIPED WATER INSIDE STRUCTURE	1 100
SEWAGE DISPOSAL	
OWNER OCCUPIED	
WITH PUBLIC SEWER, SEPTIC TANK, OR CESSPOOL	7 000
NO BREAKDOWNS	6 600
WITH BREAKDOWNS	6 500
UNUSABLE 6 CONSECUTIVE HOURS OR LONGER:	100
1 TIME	100
2 TIMES	-
3 TIMES OR MORE	-
NOT REPORTED	-
DON'T KNOW	-
NOT REPORTED	-
WITH CHEMICAL TOILET, PRIVY, OR OTHER MEANS	100
RENTER OCCUPIED	400
WITH PUBLIC SEWER, SEPTIC TANK, OR CESSPOOL	5 800
NO BREAKDOWNS	4 700
WITH BREAKDOWNS	4 300
UNUSABLE 6 CONSECUTIVE HOURS OR LONGER:	300
1 TIME	100
2 TIMES	200
3 TIMES OR MORE	100
NOT REPORTED	-
DON'T KNOW	-
NOT REPORTED	-
WITH CHEMICAL TOILET, PRIVY, OR OTHER MEANS	1 200
FLUSH TOILET	
OWNER OCCUPIED	
WITH ALL PLUMBING FACILITIES	7 000
WITH ONLY 1 FLUSH TOILET	6 400
NO BREAKDOWNS IN FLUSH TOILET	4 200
WITH BREAKDOWNS IN FLUSH TOILET	3 800
UNUSABLE 6 CONSECUTIVE HOURS OR LONGER:	400
1 TIME	400
2 TIMES	-
3 TIMES	-
4 TIMES OR MORE	-
NOT REPORTED	-
NOT REPORTED	-
REASON FOR BREAKDOWN:	
PROBLEMS INSIDE BUILDING	100
PROBLEMS OUTSIDE BUILDING	300
NOT REPORTED	-
LACKING SOME OR ALL PLUMBING FACILITIES	600

STANDARD METROPOLITAN STATISTICAL AREA MEMPHIS, TENN.-ARK. NOT IN CENTRAL CITY	TOTAL
UNITS OCCUPIED 3 MONTHS OR LONGER--CON.	
FLUSH TOILET--CON.	
RENTER OCCUPIED	
WITH ALL PLUMBING FACILITIES	5 800
WITH ONLY 1 FLUSH TOILET	4 200
NO BREAKDOWNS IN FLUSH TOILET	3 300
WITH BREAKDOWNS IN FLUSH TOILET	2 800
UNUSABLE 6 CONSECUTIVE HOURS OR LONGER:	500
1 TIME	100
2 TIMES	300
3 TIMES	100
4 TIMES OR MORE	-
NOT REPORTED	-
NOT REPORTED	-
REASON FOR BREAKDOWN:	
PROBLEMS INSIDE BUILDING	100
PROBLEMS OUTSIDE BUILDING	300
NOT REPORTED	100
LACKING SOME OR ALL PLUMBING FACILITIES	1 600
ELECTRIC FUSE BLOWOUTS	
OWNER OCCUPIED	
NO FUSE OR SWITCH BLOWOUTS	7 000
WITH FUSE OR SWITCH BLOWOUTS	6 300
1 TIME	700
2 TIMES	400
3 TIMES OR MORE	100
NOT REPORTED	100
DON'T KNOW	-
NOT REPORTED	100
RENTER OCCUPIED	-
NO FUSE OR SWITCH BLOWOUTS	5 800
WITH FUSE OR SWITCH BLOWOUTS	5 000
1 TIME	700
2 TIMES	400
3 TIMES OR MORE	300
NOT REPORTED	100
DON'T KNOW	-
NOT REPORTED	-
UNITS OCCUPIED LAST WINTER	100
	11 700
HEATING EQUIPMENT	
OWNER OCCUPIED	
WITH HEATING EQUIPMENT	6 800
NO BREAKDOWNS	6 800
WITH BREAKDOWNS	6 100
1 TIME	700
2 TIMES	500
3 TIMES	100
4 TIMES OR MORE	-
NOT REPORTED	100
NOT REPORTED	-
NO HEATING EQUIPMENT	-
RENTER OCCUPIED	-
WITH HEATING EQUIPMENT	4 900
NO BREAKDOWNS	4 900
WITH BREAKDOWNS	4 100
1 TIME	300
2 TIMES	300
3 TIMES	-
4 TIMES OR MORE	-
NOT REPORTED	-
NOT REPORTED	-
NO HEATING EQUIPMENT	400
	-
INSUFFICIENT HEAT	
ADDITIONAL HEAT SOURCE:	
OWNER OCCUPIED	
WITH SPECIFIED HEATING EQUIPMENT[1]	6 800
NO ADDITIONAL HEAT SOURCE USED	4 600
USED KITCHEN STOVE, FIREPLACE, OR PORTABLE HEATER	3 700
NOT REPORTED	800
LACKING SPECIFIED HEATING EQUIPMENT OR NONE	-
RENTER OCCUPIED	2 300
WITH SPECIFIED HEATING EQUIPMENT[1]	4 900
NO ADDITIONAL HEAT SOURCE USED	2 400
USED KITCHEN STOVE, FIREPLACE, OR PORTABLE HEATER	2 100
NOT REPORTED	200
LACKING SPECIFIED HEATING EQUIPMENT OR NONE	200
	2 400

[1]EXCLUDES ROOM HEATERS WITHOUT FLUE OR VENT, FIREPLACES, STOVES, AND PORTABLE HEATERS.

TABLE C-7. FAILURES IN PLUMBING FACILITIES AND EQUIPMENT FOR OWNER- AND RENTER-OCCUPIED HOUSING UNITS WITH BLACK HOUSEHOLD HEAD: 1977--CONTINUED

(DATA BASED ON SAMPLE, SEE TEXT. FOR MINIMUM BASE FOR DERIVED FIGURES (PERCENT,MEDIAN,ETC.) AND MEANING OF SYMBOLS, SEE TEXT)

STANDARD METROPOLITAN STATISTICAL AREA MEMPHIS, TENN.-ARK. NOT IN CENTRAL CITY	TOTAL	STANDARD METROPOLITAN STATISTICAL AREA MEMPHIS, TENN.-ARK. NOT IN CENTRAL CITY	TOTAL
UNITS OCCUPIED LAST WINTER--CONTINUED		UNITS OCCUPIED LAST WINTER--CONTINUED	
INSUFFICIENT HEAT--CONTINUED		INSUFFICIENT HEAT--CONTINUED	
ROOMS LACKING SPECIFIED HEAT SOURCE:		CLOSURE OF ROOMS:	
OWNER OCCUPIED	6 800	OWNER OCCUPIED	6 800
WITH SPECIFIED HEATING EQUIPMENT[1]	4 600	WITH HEATING EQUIPMENT	6 800
NO ROOMS LACKING AIR DUCTS, REGISTERS, RADIATORS, OR HEATERS	3 300	NO ROOMS CLOSED	6 100
ROOMS LACKING AIR DUCTS, REGISTERS, RADIATORS, OR HEATERS	1 100	CLOSED CERTAIN ROOMS	800
1 ROOM	300	LIVING ROOM ONLY	100
2 ROOMS	400	DINING ROOM ONLY	-
3 ROOMS OR MORE	400	1 OR MORE BEDROOMS ONLY	400
NOT REPORTED	100	OTHER ROOMS OR COMBINATION	300
LACKING SPECIFIED HEATING EQUIPMENT OR NONE	2 300	NOT REPORTED	-
		NOT REPORTED	-
		NO HEATING EQUIPMENT	-
RENTER OCCUPIED	4 900	RENTER OCCUPIED	4 900
WITH SPECIFIED HEATING EQUIPMENT[1]	2 400	WITH HEATING EQUIPMENT	4 900
NO ROOMS LACKING AIR DUCTS, REGISTERS, RADIATORS, OR HEATERS	2 000	NO ROOMS CLOSED	3 800
ROOMS LACKING AIR DUCTS, REGISTERS, RADIATORS, OR HEATERS	400	CLOSED CERTAIN ROOMS	700
1 ROOM	200	LIVING ROOM ONLY	200
2 ROOMS	100	DINING ROOM ONLY	-
3 ROOMS OR MORE	100	1 OR MORE BEDROOMS ONLY	300
NOT REPORTED	-	OTHER ROOMS OR COMBINATION	200
LACKING SPECIFIED HEATING EQUIPMENT OR NONE	2 400	NOT REPORTED	-
		NOT REPORTED	400
		NO HEATING EQUIPMENT	-

[1]EXCLUDES ROOM HEATERS WITHOUT FLUE OR VENT, FIREPLACES, STOVES, AND PORTABLE HEATERS.

TABLE C-8. SELECTED NEIGHBORHOOD CHARACTERISTICS FOR OWNER- AND RENTER-OCCUPIED HOUSING UNITS WITH BLACK HOUSEHOLD HEAD: 1977

(DATA BASED ON SAMPLE, SEE TEXT. FOR MINIMUM BASE FOR DERIVED FIGURES (PERCENT,MEDIAN,ETC.) AND MEANING OF SYMBOLS, SEE TEXT)

STANDARD METROPOLITAN STATISTICAL AREA MEMPHIS, TENN.-ARK. NOT IN CENTRAL CITY	TOTAL
NEIGHBORHOOD CONDITIONS[1]	
OWNER OCCUPIED	7 100
NO STREET OR HIGHWAY NOISE	5 800
WITH STREET OR HIGHWAY NOISE	1 300
BOTHERSOME TO RESPONDENT	500
WOULD LIKE TO MOVE	100
WOULD NOT LIKE TO MOVE	400
NOT REPORTED	-
NOT BOTHERSOME TO RESPONDENT	800
NOT REPORTED	-
NOT REPORTED	-
NO AIRPLANE TRAFFIC NOISE	6 500
WITH AIRPLANE TRAFFIC NOISE	600
BOTHERSOME TO RESPONDENT	300
WOULD LIKE TO MOVE	-
WOULD NOT LIKE TO MOVE	300
NOT REPORTED	-
NOT BOTHERSOME TO RESPONDENT	300
NOT REPORTED	-
NOT REPORTED	-
NO HEAVY TRAFFIC	5 300
WITH HEAVY TRAFFIC	1 800
BOTHERSOME TO RESPONDENT	400
WOULD LIKE TO MOVE	-
WOULD NOT LIKE TO MOVE	400
NOT REPORTED	-
NOT BOTHERSOME TO RESPONDENT	1 500
NOT REPORTED	-
NOT REPORTED	-
NO STREETS IN NEED OF REPAIR	4 500
WITH STREETS IN NEED OF REPAIR	2 600
BOTHERSOME TO RESPONDENT	1 900
WOULD LIKE TO MOVE	200
WOULD NOT LIKE TO MOVE	1 600
NOT REPORTED	100
NOT BOTHERSOME TO RESPONDENT	700
NOT REPORTED	-
NOT REPORTED	-
NO ROADS IMPASSABLE	6 500
WITH ROADS IMPASSABLE	600
BOTHERSOME TO RESPONDENT	500
WOULD LIKE TO MOVE	-
WOULD NOT LIKE TO MOVE	500
NOT REPORTED	-
NOT BOTHERSOME TO RESPONDENT	200
NOT REPORTED	-
NOT REPORTED	-
NO OCCUPIED HOUSING IN RUNDOWN CONDITION	5 600
WITH OCCUPIED HOUSING IN RUNDOWN CONDITION	1 500
BOTHERSOME TO RESPONDENT	800
WOULD LIKE TO MOVE	300
WOULD NOT LIKE TO MOVE	600
NOT REPORTED	-
NOT BOTHERSOME TO RESPONDENT	600
NOT REPORTED	-
NOT REPORTED	-
NO COMMERCIAL OR NONRESIDENTIAL ACTIVITIES	5 600
WITH COMMERCIAL OR NONRESIDENTIAL ACTIVITIES	1 500
BOTHERSOME TO RESPONDENT	100
WOULD LIKE TO MOVE	100
WOULD NOT LIKE TO MOVE	100
NOT REPORTED	-
NOT BOTHERSOME TO RESPONDENT	1 400
NOT REPORTED	-
NOT REPORTED	-
NO ODORS, SMOKE, OR GAS	6 200
WITH ODORS, SMOKE, OR GAS	900
BOTHERSOME TO RESPONDENT	800
WOULD LIKE TO MOVE	400
WOULD NOT LIKE TO MOVE	500
NOT REPORTED	-
NOT BOTHERSOME TO RESPONDENT	100
NOT REPORTED	-
NOT REPORTED	-

STANDARD METROPOLITAN STATISTICAL AREA MEMPHIS, TENN.-ARK. NOT IN CENTRAL CITY	TOTAL
NEIGHBORHOOD CONDITIONS[1]--CONTINUED	
OWNER OCCUPIED--CONTINUED	
ADEQUATE STREET LIGHTS	5 000
INADEQUATE STREET LIGHTS	2 100
BOTHERSOME TO RESPONDENT	1 200
WOULD LIKE TO MOVE	200
WOULD NOT LIKE TO MOVE	1 000
NOT REPORTED	-
NOT BOTHERSOME TO RESPONDENT	900
NOT REPORTED	-
NOT REPORTED	-
NO NEIGHBORHOOD CRIME	6 000
WITH NEIGHBORHOOD CRIME	1 100
BOTHERSOME TO RESPONDENT	600
WOULD LIKE TO MOVE	100
WOULD NOT LIKE TO MOVE	500
NOT REPORTED	-
NOT BOTHERSOME TO RESPONDENT	500
NOT REPORTED	-
NOT REPORTED	-
NO TRASH, LITTER, OR JUNK	5 600
WITH TRASH, LITTER, OR JUNK	1 500
BOTHERSOME TO RESPONDENT	800
WOULD LIKE TO MOVE	300
WOULD NOT LIKE TO MOVE	400
NOT REPORTED	-
NOT BOTHERSOME TO RESPONDENT	700
NOT REPORTED	-
NOT REPORTED	-
NO BOARDED UP OR ABANDONED STRUCTURES	5 700
WITH BOARDED UP OR ABANDONED STRUCTURES	1 400
BOTHERSOME TO RESPONDENT	500
WOULD LIKE TO MOVE	200
WOULD NOT LIKE TO MOVE	300
NOT REPORTED	-
NOT BOTHERSOME TO RESPONDENT	1 000
NOT REPORTED	-
NOT REPORTED	-
RENTER OCCUPIED	6 600
NO STREET OR HIGHWAY NOISE	5 100
WITH STREET OR HIGHWAY NOISE	1 500
BOTHERSOME TO RESPONDENT	500
WOULD LIKE TO MOVE	200
WOULD NOT LIKE TO MOVE	300
NOT REPORTED	-
NOT BOTHERSOME TO RESPONDENT	1 000
NOT REPORTED	-
NOT REPORTED	-
NO AIRPLANE TRAFFIC NOISE	4 900
WITH AIRPLANE TRAFFIC NOISE	1 700
BOTHERSOME TO RESPONDENT	200
WOULD LIKE TO MOVE	100
WOULD NOT LIKE TO MOVE	100
NOT REPORTED	-
NOT BOTHERSOME TO RESPONDENT	1 500
NOT REPORTED	-
NOT REPORTED	-
NO HEAVY TRAFFIC	4 700
WITH HEAVY TRAFFIC	1 900
BOTHERSOME TO RESPONDENT	200
WOULD LIKE TO MOVE	100
WOULD NOT LIKE TO MOVE	100
NOT REPORTED	-
NOT BOTHERSOME TO RESPONDENT	1 700
NOT REPORTED	-
NOT REPORTED	100
NO STREETS IN NEED OF REPAIR	5 500
WITH STREETS IN NEED OF REPAIR	1 000
BOTHERSOME TO RESPONDENT	600
WOULD LIKE TO MOVE	100
WOULD NOT LIKE TO MOVE	400
NOT REPORTED	-
NOT BOTHERSOME TO RESPONDENT	400
NOT REPORTED	-
NOT REPORTED	100

[1]WISH TO MOVE ONLY RELATES TO RESPONDENT'S OPINION OF SPECIFIC NEIGHBORHOOD CONDITIONS.

TABLE C-8. SELECTED NEIGHBORHOOD CHARACTERISTICS FOR OWNER- AND RENTER-OCCUPIED HOUSING UNITS WITH BLACK HOUSEHOLD HEAD: 1977--CONTINUED

(DATA BASED ON SAMPLE, SEE TEXT. FOR MINIMUM BASE FOR DERIVED FIGURES (PERCENT,MEDIAN,ETC.) AND MEANING OF SYMBOLS, SEE TEXT)

STANDARD METROPOLITAN STATISTICAL AREA MEMPHIS, TENN.-ARK. NOT IN CENTRAL CITY	TOTAL
NEIGHBORHOOD CONDITIONS[1]--CONTINUED	
RENTER OCCUPIED--CONTINUED	
NO ROADS IMPASSABLE	5 800
WITH ROADS IMPASSABLE	800
BOTHERSOME TO RESPONDENT	500
WOULD LIKE TO MOVE	100
WOULD NOT LIKE TO MOVE	400
NOT REPORTED	-
NOT BOTHERSOME TO RESPONDENT	300
NOT REPORTED	-
NOT REPORTED	-
NO OCCUPIED HOUSING IN RUNDOWN CONDITION	5 500
WITH OCCUPIED HOUSING IN RUNDOWN CONDITION	1 000
BOTHERSOME TO RESPONDENT	400
WOULD LIKE TO MOVE	300
WOULD NOT LIKE TO MOVE	100
NOT REPORTED	-
NOT BOTHERSOME TO RESPONDENT	600
NOT REPORTED	-
NOT REPORTED	100
NO COMMERCIAL OR NONRESIDENTIAL ACTIVITIES	4 200
WITH COMMERCIAL OR NONRESIDENTIAL ACTIVITIES	2 300
BOTHERSOME TO RESPONDENT	-
WOULD LIKE TO MOVE	-
WOULD NOT LIKE TO MOVE	-
NOT REPORTED	-
NOT BOTHERSOME TO RESPONDENT	2 300
NOT REPORTED	-
NOT REPORTED	100
NO ODORS, SMOKE, OR GAS	6 100
WITH ODORS, SMOKE, OR GAS	500
BOTHERSOME TO RESPONDENT	500
WOULD LIKE TO MOVE	300
WOULD NOT LIKE TO MOVE	200
NOT REPORTED	-
NOT BOTHERSOME TO RESPONDENT	100
NOT REPORTED	-
NOT REPORTED	-
ADEQUATE STREET LIGHTS	5 100
INADEQUATE STREET LIGHTS	1 500
BOTHERSOME TO RESPONDENT	700
WOULD LIKE TO MOVE	200
WOULD NOT LIKE TO MOVE	500
NOT REPORTED	-
NOT BOTHERSOME TO RESPONDENT	800
NOT REPORTED	-
NOT REPORTED	-
NO NEIGHBORHOOD CRIME	5 500
WITH NEIGHBORHOOD CRIME	1 100
BOTHERSOME TO RESPONDENT	600
WOULD LIKE TO MOVE	300
WOULD NOT LIKE TO MOVE	300
NOT REPORTED	-
NOT BOTHERSOME TO RESPONDENT	600
NOT REPORTED	-
NOT REPORTED	-
NO TRASH, LITTER, OR JUNK	5 300
WITH TRASH, LITTER, OR JUNK	1 200
BOTHERSOME TO RESPONDENT	600
WOULD LIKE TO MOVE	300
WOULD NOT LIKE TO MOVE	300
NOT REPORTED	-
NOT BOTHERSOME TO RESPONDENT	600
NOT REPORTED	-
NOT REPORTED	100
NO BOARDED UP OR ABANDONED STRUCTURES	5 800
WITH BOARDED UP OR ABANDONED STRUCTURES	800
BOTHERSOME TO RESPONDENT	100
WOULD LIKE TO MOVE	-
WOULD NOT LIKE TO MOVE	100
NOT REPORTED	-
NOT BOTHERSOME TO RESPONDENT	700
NOT REPORTED	-
NOT REPORTED	100

STANDARD METROPOLITAN STATISTICAL AREA MEMPHIS, TENN.-ARK. NOT IN CENTRAL CITY	TOTAL
NEIGHBORHOOD CONDITIONS AND WISH TO MOVE[1]	
OWNER OCCUPIED	7 100
NO BOTHERSOME NEIGHBORHOOD CONDITIONS	3 600
WITH BOTHERSOME NEIGHBORHOOD CONDITIONS	3 500
HOUSEHOLD WOULD NOT LIKE TO MOVE	2 700
HOUSEHOLD WOULD LIKE TO MOVE	800
BECAUSE OF 1 CONDITION	400
BECAUSE OF 2 CONDITIONS	100
BECAUSE OF 3 OR MORE CONDITIONS	300
NOT REPORTED	100
NOT REPORTED	-
RENTER OCCUPIED	6 600
NO BOTHERSOME NEIGHBORHOOD CONDITIONS	4 200
WITH BOTHERSOME NEIGHBORHOOD CONDITIONS	2 400
HOUSEHOLD WOULD NOT LIKE TO MOVE	1 400
HOUSEHOLD WOULD LIKE TO MOVE	1 000
BECAUSE OF 1 CONDITION	400
BECAUSE OF 2 CONDITIONS	300
BECAUSE OF 3 OR MORE CONDITIONS	300
NOT REPORTED	-
NOT REPORTED	-
NEIGHBORHOOD SERVICES[2]	
OWNER OCCUPIED	7 100
SATISFACTORY PUBLIC TRANSPORTATION	5 000
UNSATISFACTORY PUBLIC TRANSPORTATION	1 900
WOULD LIKE TO MOVE	100
WOULD NOT LIKE TO MOVE	1 800
NOT REPORTED	100
DON'T KNOW	200
NOT REPORTED	-
SATISFACTORY SCHOOLS	6 300
UNSATISFACTORY SCHOOLS	100
WOULD LIKE TO MOVE	100
WOULD NOT LIKE TO MOVE	-
NOT REPORTED	-
DON'T KNOW	600
NOT REPORTED	-
SATISFACTORY SHOPPING	5 900
UNSATISFACTORY SHOPPING	1 200
WOULD LIKE TO MOVE	500
WOULD NOT LIKE TO MOVE	800
NOT REPORTED	-
DON'T KNOW	-
NOT REPORTED	-
SATISFACTORY POLICE PROTECTION	6 100
UNSATISFACTORY POLICE PROTECTION	600
WOULD LIKE TO MOVE	300
WOULD NOT LIKE TO MOVE	300
NOT REPORTED	-
DON'T KNOW	500
NOT REPORTED	-
SATISFACTORY OUTDOOR RECREATION FACILITIES	3 800
UNSATISFACTORY OUTDOOR RECREATION FACILITIES	2 900
WOULD LIKE TO MOVE	600
WOULD NOT LIKE TO MOVE	2 400
NOT REPORTED	-
DON'T KNOW	300
NOT REPORTED	-
SATISFACTORY HOSPITALS OR HEALTH CLINICS	5 400
UNSATISFACTORY HOSPITALS OR HEALTH CLINICS	1 700
WOULD LIKE TO MOVE	400
WOULD NOT LIKE TO MOVE	1 300
NOT REPORTED	-
DON'T KNOW	100
NOT REPORTED	-
RENTER OCCUPIED	6 600
SATISFACTORY PUBLIC TRANSPORTATION	3 800
UNSATISFACTORY PUBLIC TRANSPORTATION	2 700
WOULD LIKE TO MOVE	500
WOULD NOT LIKE TO MOVE	2 100
NOT REPORTED	-
DON'T KNOW	100
NOT REPORTED	100

[1] WISH TO MOVE ONLY RELATES TO RESPONDENT'S OPINION OF SPECIFIC NEIGHBORHOOD CONDITIONS.
[2] WISH TO MOVE ONLY RELATES TO RESPONDENT'S OPINION OF SPECIFIC NEIGHBORHOOD SERVICES.

TABLE C-8. SELECTED NEIGHBORHOOD CHARACTERISTICS FOR OWNER- AND RENTER-OCCUPIED HOUSING UNITS WITH BLACK HOUSEHOLD HEAD: 1977--CONTINUED

(DATA BASED ON SAMPLE, SEE TEXT. FOR MINIMUM BASE FOR DERIVED FIGURES (PERCENT,MEDIAN,ETC.) AND MEANING OF SYMBOLS, SEE TEXT)

STANDARD METROPOLITAN STATISTICAL AREA MEMPHIS, TENN.-ARK. NOT IN CENTRAL CITY	TOTAL
NEIGHBORHOOD SERVICES[1]--CONTINUED	
RENTER OCCUPIED--CONTINUED	
SATISFACTORY SCHOOLS	5 800
UNSATISFACTORY SCHOOLS	100
WOULD LIKE TO MOVE	100
WOULD NOT LIKE TO MOVE	100
NOT REPORTED	-
DON'T KNOW	600
NOT REPORTED	100
SATISFACTORY SHOPPING	5 200
UNSATISFACTORY SHOPPING	1 300
WOULD LIKE TO MOVE	200
WOULD NOT LIKE TO MOVE	1 100
NOT REPORTED	-
DON'T KNOW	-
NOT REPORTED	100
SATISFACTORY POLICE PROTECTION	5 700
UNSATISFACTORY POLICE PROTECTION	700
WOULD LIKE TO MOVE	200
WOULD NOT LIKE TO MOVE	600
NOT REPORTED	-
DON'T KNOW	100
NOT REPORTED	100
SATISFACTORY OUTDOOR RECREATION FACILITIES	3 900
UNSATISFACTORY OUTDOOR RECREATION FACILITIES	2 400
WOULD LIKE TO MOVE	900
WOULD NOT LIKE TO MOVE	1 400
NOT REPORTED	100
DON'T KNOW	300
NOT REPORTED	100
SATISFACTORY HOSPITALS OR HEALTH CLINICS	4 500
UNSATISFACTORY HOSPITALS OR HEALTH CLINICS	1 800
WOULD LIKE TO MOVE	400
WOULD NOT LIKE TO MOVE	1 300
NOT REPORTED	100
DON'T KNOW	200
NOT REPORTED	100
NEIGHBORHOOD SERVICES AND WISH TO MOVE[1]	
OWNER OCCUPIED	7 100
WITH SATISFACTORY NEIGHBORHOOD SERVICES	2 800
WITH UNSATISFACTORY NEIGHBORHOOD SERVICES	4 300
HOUSEHOLD WOULD NOT LIKE TO MOVE	3 400
HOUSEHOLD WOULD LIKE TO MOVE	900
BECAUSE OF 1 SERVICE	400
BECAUSE OF 2 SERVICES	100
BECAUSE OF 3 OR MORE SERVICES	300
NOT REPORTED	-
NOT REPORTED	-

STANDARD METROPOLITAN STATISTICAL AREA MEMPHIS, TENN.-ARK. NOT IN CENTRAL CITY	TOTAL
NEIGHBORHOOD SERVICES AND WISH TO MOVE[1]--CONTINUED	
RENTER OCCUPIED	6 600
WITH SATISFACTORY NEIGHBORHOOD SERVICES	2 100
WITH UNSATISFACTORY NEIGHBORHOOD SERVICES	4 400
HOUSEHOLD WOULD NOT LIKE TO MOVE	3 200
HOUSEHOLD WOULD LIKE TO MOVE	1 300
BECAUSE OF 1 SERVICE	600
BECAUSE OF 2 SERVICES	500
BECAUSE OF 3 OR MORE SERVICES	200
NOT REPORTED	-
NOT REPORTED	100
OVERALL OPINION OF NEIGHBORHOOD	
OWNER OCCUPIED	7 100
EXCELLENT	1 500
GOOD	3 700
FAIR	1 600
POOR	200
NOT REPORTED	-
HOUSEHOLD WOULD LIKE TO MOVE	800
EXCELLENT	-
GOOD	200
FAIR	400
POOR	100
NOT REPORTED	-
HOUSEHOLD WOULD NOT LIKE TO MOVE	6 300
EXCELLENT	1 500
GOOD	3 400
FAIR	1 300
POOR	100
NOT REPORTED	-
NOT REPORTED	100
RENTER OCCUPIED	6 600
EXCELLENT	1 500
GOOD	2 800
FAIR	2 100
POOR	300
NOT REPORTED	-
HOUSEHOLD WOULD LIKE TO MOVE	1 000
EXCELLENT	-
GOOD	100
FAIR	700
POOR	200
NOT REPORTED	-
HOUSEHOLD WOULD NOT LIKE TO MOVE	5 600
EXCELLENT	1 500
GOOD	2 700
FAIR	1 400
POOR	100
NOT REPORTED	-
NOT REPORTED	-

[1]WISH TO MOVE ONLY RELATES TO RESPONDENT'S OPINION OF SPECIFIC NEIGHBORHOOD SERVICES.

TABLE C-9. OCCUPANCY AND UTILIZATION CHARACTERISTICS AND SERVICES AVAILABLE FOR OWNER- AND RENTER-OCCUPIED HOUSING UNITS WITH HOUSEHOLD HEAD OF SPANISH ORIGIN: 1977

TABLE C-10. SELECTED STRUCTURAL CHARACTERISTICS BY DEFICIENCIES FOR OWNER- AND RENTER-OCCUPIED HOUSING UNITS WITH HOUSEHOLD HEAD OF SPANISH ORIGIN: 1977

TABLE C-11. FAILURES IN PLUMBING FACILITIES AND EQUIPMENT FOR OWNER- AND RENTER-OCCUPIED HOUSING UNITS WITH HOUSEHOLD HEAD OF SPANISH ORIGIN: 1977

TABLE C-12. SELECTED NEIGHBORHOOD CHARACTERISTICS FOR OWNER- AND RENTER-OCCUPIED HOUSING UNITS WITH HOUSEHOLD HEAD OF SPANISH ORIGIN: 1977

(TABLES C-9 THROUGH C-12 OMITTED BECAUSE OF INSUFFICIENT NUMBER OF HOUSEHOLDS WITH HEAD OF SPANISH ORIGIN; SEE INTRODUCTION)

TABLE C-13. SELECTED CHARACTERISTICS OF YEAR-ROUND VACANT HOUSING UNITS: 1977

(DATA BASED ON SAMPLE, SEE TEXT. FOR MINIMUM BASE FOR DERIVED FIGURES (PERCENT,MEDIAN,ETC.) AND MEANING OF SYMBOLS, SEE TEXT)

STANDARD METROPOLITAN STATISTICAL AREA MEMPHIS, TENN.-ARK. NOT IN CENTRAL CITY	TOTAL	FOR RENT	FOR SALE ONLY	RENTED OR SOLD NOT OCCUPIED	OTHER VACANT			
					TOTAL	HELD FOR OCCASIONAL USE	TEMPORARILY OCCUPIED BY URE[1]	HELD FOR OTHER REASONS
ALL YEAR-ROUND VACANT HOUSING UNITS	5 600	2 000	1 900	900	800	300	-	500
UNITS IN STRUCTURE								
1, DETACHED	3 000	200	1 500	600	800	300	-	500
1, ATTACHED	400	100	200	100	-	-	-	-
2 TO 4	500	400	100	100	-	-	-	-
5 TO 9	1 000	700	200	100	-	-	-	-
10 OR MORE	700	600	-	100	-	-	-	-
OWNER OR MANAGER ON PROPERTY								
2 OR MORE UNITS IN STRUCTURE	2 200	1 700	300	300	-	-	-	-
WITH OWNER ON PROPERTY	100	-	-	100	-	-	-	-
WITH RESIDENT MANAGER OR SUPERINTENDENT ON PROPERTY	1 700	1 600	-	200	-	-	-	-
1 UNIT IN STRUCTURE	3 400	300	1 700	600	800	300	-	500
YEAR STRUCTURE BUILT								
APRIL 1970 OR LATER	3 800	1 400	1 400	600	300	100	-	200
1965 TO MARCH 1970	400	100	200	100	-	-	-	-
1960 TO 1964	-	-	-	-	-	-	-	-
1950 TO 1959	200	100	-	-	100	100	-	100
1940 TO 1949	900	300	200	200	200	100	-	100
1939 OR EARLIER	300	100	100	-	200	100	-	100
SELECTED FACILITIES AND EQUIPMENT								
WITH ALL PLUMBING FACILITIES	5 300	1 900	1 900	900	600	200	-	400
LOCATED IN MORE THAN ONE ROOM	-	-	-	-	-	-	-	-
WITH COMPLETE KITCHEN FACILITIES	4 800	1 800	1 600	900	500	200	-	400
WITH AIR CONDITIONING	4 600	1 600	1 800	700	500	200	-	300
ROOM UNIT(S)	700	100	100	200	200	100	-	100
CENTRAL SYSTEM	4 000	1 500	1 700	600	200	100	-	200
WITH WATER FROM PUBLIC SYSTEM OR PRIVATE COMPANY	5 300	1 900	1 900	900	600	200	-	400
WITH PUBLIC SEWER	5 000	1 900	1 900	800	500	100	-	400
COMPLETE BATHROOMS								
1	1 600	900	200	200	300	100	-	200
1 AND ONE-HALF	1 200	600	400	100	100	100	-	-
HALF BATH LACKS FLUSH TOILET	-	-	-	-	-	-	-	-
2 OR MORE	2 500	300	1 400	600	200	-	-	200
INTENDED FOR USE BY ANOTHER HOUSEHOLD	-	-	-	-	-	-	-	-
NONE	300	100	-	-	200	100	-	100
ROOMS								
1 AND 2 ROOMS	200	100	-	-	100	100	-	-
3 ROOMS	400	300	-	-	100	100	-	-
4 ROOMS	1 100	800	-	200	100	100	-	100
5 ROOMS	2 000	800	700	200	300	-	-	300
6 ROOMS OR MORE	2 000	100	1 200	400	200	100	-	100
MEDIAN	5.1	4.3	5.5+	...	...	...	-	...
BEDROOMS								
NONE	-	-	-	-	-	-	-	-
1	600	500	-	-	100	100	-	-
2	1 700	1 200	-	300	200	100	-	200
3 OR MORE	3 200	300	1 900	600	400	100	-	300
UNITS WITH 2 BEDROOMS OR MORE WITH 1 OR MORE LACKING PRIVACY	200	100	100	-	100	100	-	100
HEATING EQUIPMENT								
WARM-AIR FURNACE	4 300	1 600	1 700	600	400	100	-	400
HEAT PUMP	200	-	100	100	-	-	-	-
STEAM OR HOT WATER	-	-	-	-	-	-	-	-
BUILT-IN ELECTRIC UNITS	300	300	-	100	-	-	-	-
FLOOR, WALL, OR PIPELESS FURNACE	100	100	-	-	-	-	-	-
OTHER MEANS	400	100	100	100	200	100	-	100
NONE	200	100	-	-	200	100	-	100
WITH SPECIFIED HEATING EQUIPMENT[2]	5 000	1 900	1 900	800	400	100	-	400
NO ROOMS LACKING AIR DUCTS, REGISTERS, RADIATORS, OR HEATERS	4 800	1 700	1 900	700	400	100	-	400
ROOMS LACKING AIR DUCTS, REGISTERS, RADIATORS, OR HEATERS	100	100	-	-	-	-	-	-
1 ROOM	-	-	-	-	-	-	-	-
2 ROOMS	100	100	-	-	-	-	-	-
3 ROOMS OR MORE	100	100	-	-	-	-	-	-
NOT REPORTED	100	-	-	100	-	-	-	-
LACKING SPECIFIED HEATING EQUIPMENT OR NONE	600	100	-	100	400	200	-	100

[1]PERSONS WITH USUAL RESIDENCE ELSEWHERE.
[2]EXCLUDES ROOM HEATERS WITHOUT FLUE OR VENT, FIREPLACES, STOVES, AND PORTABLE HEATERS.

TABLE C-13. SELECTED CHARACTERISTICS OF YEAR-ROUND VACANT HOUSING UNITS: 1977--CONTINUED

(DATA BASED ON SAMPLE, SEE TEXT. FOR MINIMUM BASE FOR DERIVED FIGURES (PERCENT,MEDIAN,ETC.) AND MEANING OF SYMBOLS, SEE TEXT)

STANDARD METROPOLITAN STATISTICAL AREA MEMPHIS, TENN.-ARK. NOT IN CENTRAL CITY	TOTAL	FOR RENT	FOR SALE ONLY	RENTED OR SOLD NOT OCCUPIED	OTHER VACANT			
					TOTAL	HELD FOR OCCASIONAL USE	TEMPORARILY OCCUPIED BY URE[1]	HELD FOR OTHER REASONS
ALL YEAR-ROUND VACANT HOUSING UNITS--CONTINUED								
ELEVATOR IN STRUCTURE								
4 FLOORS OR MORE	-	-	-	-	-	-	-	-
WITH ELEVATOR	-	-	-	-	-	-	-	-
WALKUP	-	-	-	-	-	-	-	-
1 TO 3 FLOORS	5 600	2 000	1 900	900	800	300	-	500
BASEMENT								
WITH BASEMENT	-	-	-	-	-	-	-	-
NO BASEMENT	5 600	2 000	1 900	900	800	300	-	500
DURATION OF VACANCY								
LESS THAN 1 MONTH	3 100	1 700	600	600	200	-	...	200
1 UP TO 2 MONTHS	700	200	300	200	100	100	...	-
2 UP TO 6 MONTHS	600	100	200	100	100	-	...	100
6 MONTHS OR MORE	1 200	-	800	-	400	200	...	100
SELECTED DEFICIENCIES								
SOME OR ALL ELECTRIC WIRING EXPOSED	100	100	-	-	-	-	-	-
1 OR MORE ROOMS LACKING ELECTRIC WALL OUTLETS	200	100	-	-	100	100	-	-
2 OR MORE UNITS IN STRUCTURE:								
SOME OR ALL LIGHT FIXTURES IN PUBLIC HALLS NOT WORKING	-	-	-	-	-	-	-	-
LOOSE, BROKEN, OR MISSING STEPS ON COMMON STAIRWAYS	-	-	-	-	-	-	-	-
LOOSE RAILINGS ON COMMON STAIRWAYS	-	-	-	-	-	-	-	-
ABANDONED BUILDINGS ON SAME STREET	600	100	200	100	200	100	-	100
SALES PRICE ASKED								
SPECIFIED VACANT FOR SALE[2]	1 700	...	1 700	...	...	...	...	...
LESS THAN $10,000	-	...	-	...	...	...	...	...
$10,000 TO $14,999	-	...	-	...	...	...	...	...
$15,000 TO $19,999	-	...	-	...	...	...	...	...
$20,000 TO $24,999	100	...	100	...	...	...	...	...
$25,000 TO $34,999	700	...	700	...	...	...	...	...
$35,000 TO $49,999	500	...	500	...	...	...	...	...
$50,000 TO $74,999	200	...	200	...	...	...	...	...
$75,000 OR MORE	200	...	200	...	...	...	...	...
MEDIAN	35400	...	35400	...	...	...	...	...
GARAGE OR CARPORT ON PROPERTY	36200	-	36200	-	-	-	-	-
SPECIFIED VACANT FOR RENT[3]	2 000	2 000	...	...	...	...	...	...
RENT ASKED								
LESS THAN $50	100	100	...	...	...	...	...	...
$50 TO $69	-	-	...	...	...	...	...	...
$70 TO $79	-	-	...	...	...	...	...	...
$80 TO $99	200	200	...	...	...	...	...	...
$100 TO $124	-	-	...	...	...	...	...	...
$125 TO $149	200	200	...	...	...	...	...	...
$150 TO $199	700	700	...	...	...	...	...	...
$200 TO $249	500	500	...	...	...	...	...	...
$250 TO $349	300	300	...	...	...	...	...	...
$350 OR MORE	-	-	...	...	...	...	...	...
MEDIAN	185	185	...	...	...	...	...	...
ALL UTILITIES INCLUDED	...	...	...	...	...	...	...	...
GARBAGE AND TRASH COLLECTION SERVICE	...	...	...	...	...	...	...	...
PUBLIC OR PRIVATE HOUSING								
PRIVATE HOUSING	1 900	1 900	...	...	...	...	...	...
PUBLIC HOUSING PROJECT	100	100	...	...	...	...	...	...
NOT REPORTED	-	-	...	...	...	...	...	...

[1] PERSONS WITH USUAL RESIDENCE ELSEWHERE.
[2] LIMITED TO 1-FAMILY HOMES ON LESS THAN 10 ACRES AND NO BUSINESS ON PROPERTY.
[3] EXCLUDES 1-FAMILY HOMES ON 10 ACRES OR MORE.

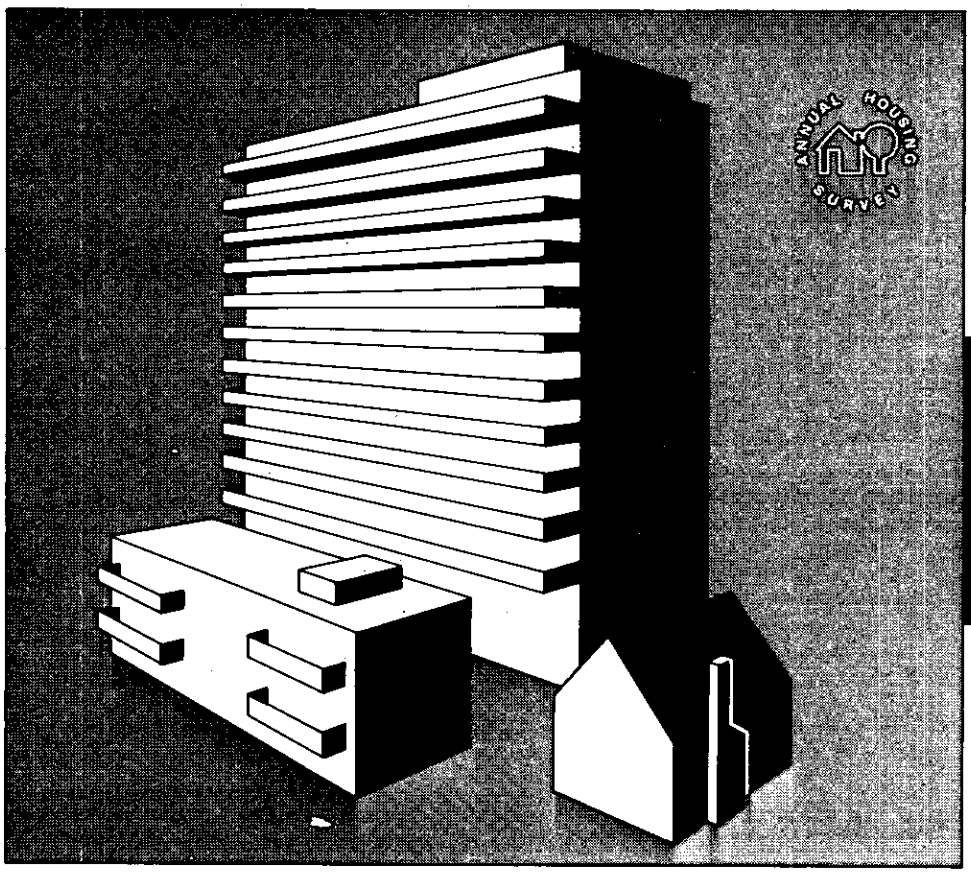

Financial Characteristics of the Housing Inventory

C

TABLE A-1. INCOME OF FAMILIES AND PRIMARY INDIVIDUALS IN OWNER- AND RENTER-OCCUPIED HOUSING UNITS: 1977

(DATA BASED ON SAMPLE, SEE TEXT. FOR MINIMUM BASE FOR DERIVED FIGURES (PERCENT, MEDIAN, ETC.) AND MEANING OF SYMBOLS, SEE TEXT)

STANDARD METROPOLITAN STATISTICAL AREA MEMPHIS, TENN.-ARK. TOTAL	TOTAL	LESS THAN $3,000	$3,000 TO $4,999	$5,000 TO $6,999	$7,000 TO $9,999	$10,000 TO $12,499	$12,500 TO $14,999	$15,000 TO $19,999	$20,000 TO $24,999	$25,000 TO $34,999	$35,000 OR MORE	MEDIAN (DOLLARS)
OWNER-OCCUPIED HOUSING UNITS	155 400	8 100	9 700	10 100	14 800	15 300	12 400	27 800	22 800	21 500	12 900	16300
YEAR STRUCTURE BUILT												
APRIL 1970 OR LATER	29 200	200	700	700	1 900	2 300	2 300	5 700	4 900	6 900	3 400	20700
1965 TO MARCH 1970	20 100	300	700	900	1 000	1 400	1 300	4 000	4 000	4 200	2 200	20500
1960 TO 1964	19 200	400	1 000	900	1 700	1 700	1 200	4 100	3 600	2 900	1 800	18300
1950 TO 1959	43 100	2 200	2 700	3 200	4 100	5 100	3 200	7 700	6 800	4 800	3 200	15600
1940 TO 1949	21 100	1 600	2 000	2 600	2 600	2 300	2 300	3 600	2 000	1 500	900	12000
1939 OR EARLIER	22 800	3 400	2 700	1 800	3 500	2 600	2 000	2 700	1 500	1 300	1 400	10000
COMPLETE BATHROOMS												
1	70 900	6 300	7 800	6 800	10 700	9 800	6 100	11 700	6 900	3 400	1 500	11000
1 AND ONE-HALF	23 100	400	700	1 100	1 200	2 000	2 700	6 300	3 800	3 400	1 600	17800
2 OR MORE	60 600	1 100	1 100	2 100	2 800	3 500	3 600	9 800	12 100	14 700	9 900	22600
ALSO USED BY ANOTHER HOUSEHOLD	-	-	-	-	-	-	-	-	-	-	-	-
NONE	800	200	200	100	100	100	-	-	100	-	-	...
COMPLETE KITCHEN FACILITIES												
FOR EXCLUSIVE USE OF HOUSEHOLD	154 700	7 900	9 600	10 100	14 700	15 200	12 400	27 700	22 700	21 500	12 900	16400
ALSO USED BY ANOTHER HOUSEHOLD	100	-	-	-	-	-	-	100	-	-	-	...
NO COMPLETE KITCHEN FACILITIES	600	200	200	100	100	100	-	-	100	-	-	...
ROOMS												
3 ROOMS OR LESS	2 200	900	300	200	500	100	-	100	100	-	-	4200
4 ROOMS	12 600	1 500	1 800	1 300	1 700	1 900	1 300	1 400	800	700	300	10100
5 ROOMS	40 400	3 000	3 200	3 200	5 900	5 800	3 600	8 100	4 200	2 400	1 100	12100
6 ROOMS	43 400	1 500	3 000	2 900	3 100	4 100	4 100	9 000	8 400	5 300	2 100	16600
7 ROOMS OR MORE	56 800	1 200	1 500	2 500	3 600	3 400	3 400	9 200	9 300	13 200	9 500	21900
MEDIAN	6.0	5.0	5.4	5.6	5.4	5.5	5.8	6.0	6.2	6.5+	6.5+	...
BEDROOMS												
NONE AND 1	2 400	900	400	100	500	200	100	-	200	100	-	4900
2	42 300	3 500	5 200	3 900	6 300	6 400	3 800	6 400	3 000	2 800	1 100	10900
3 OR MORE	110 600	3 800	4 100	6 000	7 900	8 700	8 500	21 400	19 600	18 700	11 800	16800
PERSONS												
1 PERSON	18 100	3 900	3 800	2 300	2 300	1 700	1 300	1 500	500	600	100	6200
2 PERSONS	49 600	2 400	3 700	3 800	5 000	5 500	4 000	8 700	6 700	5 200	4 600	15200
3 PERSONS	31 300	400	500	1 300	3 400	3 500	2 400	6 300	5 800	5 300	2 500	18300
4 PERSONS	28 000	700	500	1 400	1 400	1 700	2 300	6 200	5 300	5 700	3 100	20000
5 PERSONS	15 500	300	300	400	600	1 100	1 000	3 300	3 500	3 100	1 800	21000
6 PERSONS OR MORE	12 900	500	1 000	900	2 000	1 800	1 400	1 800	1 100	1 600	900	13000
MEDIAN	2.8	1.6	1.8	2.2	2.5	2.6	2.9	3.1	3.2	3.4	3.2	...
UNITS WITH SUBFAMILIES	2 900	100	-	400	300	400	400	600	400	100	300	14500
UNITS WITH NONRELATIVES	3 300	500	300	300	200	700	500	200	500	100	200	11500
PLUMBING FACILITIES BY PERSONS PER ROOM												
WITH ALL PLUMBING FACILITIES	154 700	7 900	9 600	10 000	14 700	15 200	12 400	27 800	22 700	21 500	12 900	16400
1.00 OR LESS	146 900	7 300	8 900	9 400	13 500	14 100	11 000	26 600	22 300	21 000	12 900	16700
1.01 TO 1.50	5 700	400	500	400	700	700	1 100	1 100	400	400	100	12700
1.51 OR MORE	2 100	100	300	200	400	400	300	100	100	100	-	10000
LACKING SOME OR ALL PLUMBING FACILITIES	700	200	100	100	100	100	-	-	100	-	-	...
1.00 OR LESS	500	200	100	100	100	-	-	-	100	-	-	...
1.01 TO 1.50	100	-	100	-	-	-	-	-	-	-	-	...
1.51 OR MORE	100	-	-	100	-	100	-	-	-	-	-	...
HOUSEHOLD COMPOSITION BY AGE OF HEAD												
2-OR-MORE-PERSON HOUSEHOLDS	137 300	4 200	5 900	7 800	12 400	13 600	11 100	26 300	22 300	20 900	12 900	17600
MALE HEAD, WIFE PRESENT, NO NONRELATIVES	113 300	2 100	3 500	4 900	8 600	10 000	8 800	23 000	20 100	20 000	12 400	19100
UNDER 25 YEARS	2 700	100	-	100	500	200	400	600	500	100	100	15000
25 TO 29 YEARS	10 200	100	100	100	500	1 100	1 200	3 400	2 100	1 400	300	18100
30 TO 34 YEARS	13 000	100	100	300	100	900	1 100	3 500	3 300	2 900	700	20600
35 TO 44 YEARS	23 400	300	100	500	900	1 400	1 800	4 100	5 000	5 700	3 500	22600
45 TO 64 YEARS	48 500	600	1 400	1 700	3 600	3 700	3 000	10 000	8 500	9 000	6 900	20100
65 YEARS AND OVER	15 500	900	1 800	2 100	3 000	2 600	1 300	1 400	700	900	800	9900
OTHER MALE HEAD	5 700	300	500	500	500	900	600	700	1 000	400	300	13100
UNDER 45 YEARS	2 700	-	100	200	200	500	400	300	500	300	200	14500
45 TO 64 YEARS	1 800	200	100	100	100	200	100	300	500	100	100	16500
65 YEARS AND OVER	1 200	100	300	300	100	300	100	-	100	-	100	...
FEMALE HEAD	18 400	1 900	1 900	2 400	3 400	2 600	1 700	2 600	1 300	500	100	9600
UNDER 45 YEARS	6 500	300	500	1 200	1 400	1 300	800	600	300	100	-	10000
45 TO 64 YEARS	8 000	900	700	800	1 100	1 100	700	1 700	800	300	-	11200
65 YEARS AND OVER	3 800	800	700	500	900	200	200	300	100	100	100	6800
1-PERSON HOUSEHOLDS	18 100	3 900	3 800	2 300	2 300	1 700	1 300	1 500	500	600	100	6200
MALE HEAD	5 000	600	600	500	600	500	600	800	400	300	100	10800
UNDER 45 YEARS	1 700	-	100	100	100	100	300	500	100	200	100	16000
45 TO 64 YEARS	1 700	100	100	300	300	300	200	200	100	100	-	9900
65 YEARS AND OVER	1 600	500	400	100	100	100	100	100	100	-	-	4400
FEMALE HEAD	13 100	3 300	3 200	1 800	1 700	1 200	700	700	100	300	-	5000
UNDER 45 YEARS	1 300	-	-	100	400	300	300	100	100	100	-	...
45 TO 64 YEARS	4 200	1 000	700	600	500	600	300	400	-	100	-	6400
65 YEARS AND OVER	7 500	2 300	2 500	1 100	800	300	100	200	-	100	-	4200
OWN CHILDREN UNDER 18 YEARS OLD BY AGE GROUP												
NO OWN CHILDREN UNDER 18 YEARS	88 400	7 100	8 000	7 100	9 700	8 900	6 700	13 600	10 300	9 500	7 400	13800
WITH OWN CHILDREN UNDER 18 YEARS	67 000	1 000	1 800	3 000	5 100	6 400	5 700	14 200	12 500	12 000	5 500	18800
UNDER 6 YEARS ONLY	11 200	200	100	300	900	1 300	1 600	2 800	1 800	2 000	200	17200
1	7 300	100	100	200	800	800	1 100	1 500	1 300	1 500	100	17300
2	3 500	100	100	100	100	300	500	1 300	400	500	100	17200
3 OR MORE	300	-	-	-	100	100	-	-	100	-	-	...
6 TO 17 YEARS ONLY	44 300	600	1 200	2 000	3 600	4 500	3 200	8 300	8 100	8 000	4 800	19200
1	19 200	100	400	600	1 400	2 400	900	3 800	3 800	3 500	2 100	19800
2	15 600	100	500	900	900	1 300	1 300	2 500	3 400	3 300	1 500	20600
3 OR MORE	9 500	500	300	500	1 200	800	1 000	2 000	900	1 200	1 100	16200
BOTH AGE GROUPS	11 500	200	400	700	600	600	800	3 100	2 600	2 000	500	18900
2	5 300	-	-	400	200	300	300	1 700	1 100	1 100	300	19500
3 OR MORE	6 300	200	400	300	400	300	600	1 400	1 500	900	200	18200

TABLE A-1. INCOME OF FAMILIES AND PRIMARY INDIVIDUALS IN OWNER- AND RENTER-OCCUPIED HOUSING UNITS: 1977--CONTINUED

(DATA BASED ON SAMPLE, SEE TEXT. FOR MINIMUM BASE FOR DERIVED FIGURES (PERCENT, MEDIAN, ETC.) AND MEANING OF SYMBOLS, SEE TEXT)

STANDARD METROPOLITAN STATISTICAL AREA MEMPHIS, TENN.-ARK. TOTAL	TOTAL	LESS THAN $3,000	$3,000 TO $4,999	$5,000 TO $6,999	$7,000 TO $9,999	$10,000 TO $12,499	$12,500 TO $14,999	$15,000 TO $19,999	$20,000 TO $24,999	$25,000 TO $34,999	$35,000 OR MORE	MEDIAN (DOLLARS)
OWNER-OCCUPIED HOUSING UNITS--CONTINUED												
YEARS OF SCHOOL COMPLETED BY HEAD												
NO SCHOOL YEARS COMPLETED	1 400	300	300	-	100	300	100	200	100	-	-	...
ELEMENTARY:												
LESS THAN 8 YEARS	15 000	2 800	3 000	2 000	1 900	1 500	1 200	1 200	700	500	200	6700
8 YEARS	12 200	1 600	1 600	1 700	1 700	1 700	1 100	1 700	700	300	100	9200
HIGH SCHOOL:												
1 TO 3 YEARS	23 800	1 400	1 900	1 800	3 800	3 200	2 200	3 800	3 500	1 200	1 000	12400
4 YEARS	52 400	1 400	2 100	3 300	4 200	5 400	4 000	11 400	9 000	7 600	4 100	17600
COLLEGE:												
1 TO 3 YEARS	23 500	100	500	700	1 600	2 000	2 100	5 500	4 200	4 400	2 500	19400
4 YEARS OR MORE	27 000	500	500	800	1 400	1 300	1 600	4 000	4 700	7 400	5 000	23800
MEDIAN	12.5	8.6	9.0	11.2	11.8	12.2	12.4	12.6	12.7	13.8	14.4	...
YEAR HEAD MOVED INTO UNIT												
1976 OR LATER	23 300	400	500	900	1 500	2 200	2 000	5 100	4 200	4 400	2 000	19000
MOVED IN WITHIN PAST 12 MONTHS	14 600	400	400	700	800	1 400	1 400	3 100	2 300	2 700	1 400	18700
APRIL 1970 TO 1975	46 900	1 000	1 800	2 300	4 200	3 900	4 300	9 400	8 000	8 400	3 600	18200
1965 TO MARCH 1970	25 400	1 100	1 400	1 700	2 200	2 800	2 100	4 500	3 800	3 000	2 800	16600
1960 TO 1964	20 000	1 200	1 600	1 800	1 800	2 400	900	3 100	2 900	2 900	1 500	15600
1950 TO 1959	24 900	1 200	2 300	2 200	2 600	2 500	1 900	4 300	3 100	2 200	2 500	14600
1949 OR EARLIER	14 900	3 100	2 200	1 300	2 600	1 500	1 100	1 300	700	600	500	8100
SPECIFIED OWNER OCCUPIED[1]	145 000	7 500	9 000	9 400	12 900	13 900	11 400	26 400	21 600	20 600	12 400	16600
VALUE												
LESS THAN $10,000	6 100	1 800	1 000	1 000	1 000	600	200	300	100	-	-	5500
$10,000 TO $19,999	25 700	2 600	3 400	2 700	4 200	3 500	2 500	3 600	2 400	600	300	10000
$20,000 TO $24,999	18 400	800	1 100	1 500	2 400	3 100	2 200	3 900	1 600	1 400	400	12800
$25,000 TO $29,999	18 700	600	800	1 100	1 900	2 300	1 900	4 900	3 400	1 400	500	15900
$30,000 TO $34,999	15 900	200	900	1 200	600	1 500	1 400	4 300	2 800	2 200	800	17500
$35,000 TO $39,999	16 400	600	700	400	1 000	1 300	1 200	3 700	3 200	2 900	1 500	19100
$40,000 TO $49,999	20 800	400	500	700	700	800	1 300	3 600	4 400	6 000	2 400	22700
$50,000 TO $59,999	9 700	200	200	300	300	300	300	1 600	2 200	3 000	1 400	23900
$60,000 TO $74,999	7 200	100	300	200	300	200	200	300	1 200	2 000	2 500	29400
$75,000 OR MORE	5 900	100	200	300	500	300	200	400	300	1 100	2 600	32000
MEDIAN	31100	17300	20800	23200	22600	24500	27000	30600	35700	43000	52300	...
VALUE-INCOME RATIO												
LESS THAN 1.5	41 600	300	300	700	1 400	1 700	2 600	7 900	8 700	9 300	8 800	23400
1.5 TO 1.9	33 000	300	500	500	1 600	3 000	3 000	8 200	6 300	6 900	2 800	19700
2.0 TO 2.4	21 100	100	100	800	2 100	3 800	1 900	5 000	4 000	2 600	700	16800
2.5 TO 2.9	13 100	200	600	500	2 200	1 900	1 800	3 300	1 300	1 100	100	14000
3.0 TO 3.9	14 200	600	1 400	2 100	2 900	2 200	1 600	1 600	1 200	700	-	10100
4.0 TO 4.9	5 100	500	1 300	1 600	700	600	200	100	100	-	-	6000
5.0 OR MORE	16 800	5 400	4 900	3 200	2 000	700	300	300	-	-	-	4200
NOT COMPUTED	200	200	-	-	-	-	-	-	-	-	-	...
MORTGAGE STATUS												
MORTGAGE, DEED OF TRUST, OR LAND CONTRACT	106 100	2 800	4 100	5 700	8 600	9 700	8 400	21 000	17 800	18 400	9 600	18300
OWNED FREE AND CLEAR	38 900	4 600	5 000	3 700	4 300	4 200	2 900	5 400	3 700	2 200	2 800	11100
REAL ESTATE TAXES LAST YEAR												
MEAN (PER $1,000 VALUE)	10	11	8	9	11	10	11	10	10	10	10	...
SELECTED MONTHLY HOUSING COSTS[2]												
UNITS WITH A MORTGAGE	106 100	2 800	4 100	5 700	8 600	9 700	8 400	21 000	17 800	18 400	9 600	18300
LESS THAN $100	1 600	500	500	100	100	100	-	100	100	-	100	4300
$100 TO $149	15 300	1 300	1 500	1 300	2 600	2 100	1 400	2 400	1 400	900	300	11100
$150 TO $199	24 400	400	900	1 800	2 700	3 700	1 900	5 400	3 800	2 400	1 400	15700
$200 TO $249	14 400	100	500	700	800	1 300	1 800	3 600	2 900	2 300	500	17900
$250 TO $299	13 300	-	-	700	500	1 300	1 300	3 200	2 600	2 700	1 100	19600
$300 TO $399	14 800	100	100	400	300	500	900	3 400	3 500	3 800	1 900	22500
$400 OR MORE	11 200	100	100	100	300	100	300	1 300	2 100	4 100	2 500	27500
NOT REPORTED	11 100	400	500	500	1 200	600	800	1 700	1 500	2 200	1 900	19900
MEDIAN	221	130	141	180	167	180	213	225	250	296	328	...
UNITS OWNED FREE AND CLEAR	38 900	4 600	5 000	3 700	4 300	4 200	2 900	5 400	3 700	2 200	2 800	11100
LESS THAN $50	3 100	1 200	800	300	300	100	100	200	-	-	-	3900
$50 TO $69	8 200	800	1 500	900	1 200	800	700	1 100	700	500	100	9200
$70 TO $99	9 900	500	900	1 000	900	1 400	900	1 900	1 300	400	500	12800
$100 TO $149	5 400	200	300	300	600	900	600	800	800	300	600	14300
$150 TO $199	1 500	100	200	-	100	300	-	-	100	200	600	...
$200 OR MORE	500	-	100	-	100	100	-	-	-	100	200	...
NOT REPORTED	10 200	1 900	1 100	1 100	1 100	600	700	1 400	800	700	800	9700
MEDIAN	79	55	64	71	72	87	82	80	87	...	133	...
SELECTED MONTHLY HOUSING COSTS AS PERCENTAGE OF INCOME[2]												
UNITS WITH A MORTGAGE	106 100	2 800	4 100	5 700	8 600	9 700	8 400	21 000	17 800	18 400	9 600	18300
LESS THAN 10 PERCENT	13 700	-	-	-	-	100	100	1 700	2 900	4 800	4 100	29300
10 TO 14 PERCENT	25 600	-	-	100	300	1 800	1 600	7 100	6 800	5 300	2 700	21400
15 TO 19 PERCENT	19 900	-	100	-	1 900	2 700	2 500	4 600	3 300	4 000	700	17900
20 TO 24 PERCENT	13 500	-	100	400	1 600	2 000	1 700	3 400	2 700	1 400	200	16400
25 TO 34 PERCENT	12 400	-	900	2 000	2 300	2 300	1 400	2 300	700	600	-	11100
35 TO 49 PERCENT	4 900	400	1 400	1 500	800	300	300	200	-	-	-	5900
50 PERCENT OR MORE	4 900	1 900	1 000	1 300	500	-	100	100	100	-	-	4100
NOT COMPUTED	100	100	-	-	-	-	-	-	-	-	-	...
NOT REPORTED	11 100	400	500	500	1 200	600	800	1 700	1 500	2 200	1 900	19900
MEDIAN	17	50+	42	37	25	20	19	16	14	13	10-	...

[1]LIMITED TO 1-FAMILY HOMES ON LESS THAN 10 ACRES AND NO BUSINESS ON PROPERTY.
[2]SUM OF PAYMENTS FOR REAL ESTATE TAXES, PROPERTY INSURANCE, UTILITIES, FUEL, WATER, GARBAGE AND TRASH COLLECTION, AND MORTGAGE AT TIME OF ENUMERATION.

TABLE A-1. INCOME OF FAMILIES AND PRIMARY INDIVIDUALS IN OWNER- AND RENTER-OCCUPIED HOUSING UNITS: 1977--CONTINUED

(DATA BASED ON SAMPLE, SEE TEXT. FOR MINIMUM BASE FOR DERIVED FIGURES (PERCENT, MEDIAN, ETC.) AND MEANING OF SYMBOLS, SEE TEXT)

STANDARD METROPOLITAN STATISTICAL AREA MEMPHIS, TENN.-ARK. TOTAL	TOTAL	LESS THAN $3,000	$3,000 TO $4,999	$5,000 TO $6,999	$7,000 TO $9,999	$10,000 TO $12,499	$12,500 TO $14,999	$15,000 TO $19,999	$20,000 TO $24,999	$25,000 TO $34,999	$35,000 OR MORE	MEDIAN (DOLLARS)
SPECIFIED OWNER OCCUPIED[1]--CONTINUED												
UNITS OWNED FREE AND CLEAR	38 900	4 600	5 000	3 700	4 300	4 200	2 900	5 400	3 700	2 200	2 800	11100
LESS THAN 10 PERCENT	15 500	100	100	200	1 300	2 000	1 700	3 900	2 800	1 400	2 000	18100
10 TO 14 PERCENT	5 200	300	800	1 100	1 200	1 100	500	100	100	-	-	8000
15 TO 19 PERCENT	2 800	200	800	900	500	400	-	-	-	100	-	6000
20 TO 24 PERCENT	1 700	100	1 300	200	100	100	-	-	-	-	-	4200
25 TO 34 PERCENT	1 400	700	300	300	-	100	-	-	-	-	-	...
35 TO 49 PERCENT	1 100	700	300	-	100	-	-	-	-	-	-	...
50 PERCENT OR MORE	900	600	300	-	-	-	-	-	-	-	-	...
NOT COMPUTED	100	100	-	-	-	-	-	-	-	-	-	...
NOT REPORTED	10 200	1 900	1 100	1 100	1 100	600	700	1 400	800	700	800	9700
MEDIAN	10-	35	21	15	11	10-	10-	10-	10-	...	10-	...
OWNER-OCCUPIED HOUSING UNITS	155 400	8 100	9 700	10 100	14 800	15 300	12 400	27 800	22 800	21 500	12 900	16300
HEATING EQUIPMENT												
WARM-AIR FURNACE	95 600	2 000	3 000	3 900	6 100	8 000	7 200	20 100	17 200	17 900	10 200	19400
HEAT PUMP	2 600	100	100	-	300	300	100	300	600	300	600	21400
STEAM OR HOT WATER	6 200	-	400	600	1 100	600	600	800	900	700	500	14200
BUILT-IN ELECTRIC UNITS	2 300	200	200	100	100	400	400	500	300	-	100	13200
FLOOR, WALL, OR PIPELESS FURNACE	33 700	2 300	3 000	3 900	5 100	4 500	3 300	5 200	3 000	2 300	1 000	11400
OTHER MEANS	15 100	3 500	3 100	1 700	2 100	1 500	700	1 000	800	300	400	6100
NONE	-	-	-	-	-	-	-	-	-	-	-	-
SOURCE OF WATER												
PUBLIC SYSTEM OR PRIVATE COMPANY	154 000	8 100	9 500	10 000	14 700	15 200	12 200	27 600	22 700	21 400	12 600	16300
INDIVIDUAL WELL	1 400	100	300	100	100	100	100	100	100	100	300	...
OTHER	100	-	-	-	-	-	-	100	-	-	-	...
SEWAGE DISPOSAL												
PUBLIC SEWER	147 900	7 600	8 700	9 500	13 700	14 700	11 800	26 900	22 100	21 100	11 900	16500
SEPTIC TANK OR CESSPOOL	7 100	400	1 000	500	1 000	600	600	900	700	400	1 000	12900
OTHER	400	200	100	100	-	-	-	-	-	-	-	...
SELECTED CHARACTERISTICS												
WITH AIR CONDITIONING	145 400	5 000	7 900	9 100	13 500	14 400	12 000	27 200	22 100	21 300	12 900	17000
ROOM UNIT(S)	71 800	3 900	6 300	7 200	9 800	9 800	7 300	12 000	8 000	4 700	2 800	12200
CENTRAL SYSTEM	73 600	1 100	1 600	1 900	3 700	4 600	4 800	15 200	14 000	16 600	10 100	21400
WITH BASEMENT	11 400	700	700	1 000	1 400	1 100	700	1 600	1 700	900	1 500	15000
OWNED SECOND HOME	6 300	100	100	300	600	200	300	1 200	1 400	700	1 300	21000
AUTOMOBILES AVAILABLE:												
1	63 300	2 800	5 200	5 300	7 900	8 300	7 300	11 800	8 000	4 300	2 400	13200
2	63 900	900	700	2 500	4 500	5 300	4 000	14 300	12 300	12 700	6 800	19900
3 OR MORE	14 500	300	100	300	600	600	700	1 600	2 300	4 300	3 700	26900
RENTER-OCCUPIED HOUSING UNITS	120 000	20 800	13 500	17 300	22 600	14 400	9 300	10 900	5 800	4 000	1 500	8100
UNITS IN STRUCTURE												
1	39 800	7 000	4 900	5 200	5 800	4 800	3 700	3 700	2 100	1 800	900	8500
2 TO 4	27 600	6 000	3 600	4 200	5 500	3 000	2 000	1 900	800	300	200	7000
5 TO 19	42 900	6 400	3 800	6 600	9 300	5 200	3 100	4 200	2 300	1 600	500	8500
20 OR MORE	8 500	1 100	900	1 100	1 900	1 200	400	800	700	300	-	8700
MOBILE HOME OR TRAILER	1 300	300	300	200	-	200	100	300	-	-	-	...
YEAR STRUCTURE BUILT												
APRIL 1970 OR LATER	29 400	2 600	1 800	3 200	5 000	4 700	2 800	4 200	2 800	1 500	700	11100
1965 TO MARCH 1970	15 600	1 800	1 100	1 900	3 600	2 000	1 600	1 900	900	400	200	9400
1960 TO 1964	12 300	1 100	700	2 000	2 800	1 600	900	1 800	400	700	200	9600
1950 TO 1959	16 400	2 600	2 300	2 600	3 200	2 000	1 400	1 300	400	400	200	7600
1940 TO 1949	18 600	4 900	2 700	3 500	3 500	1 700	900	700	400	300	-	6000
1939 OR EARLIER	27 700	7 700	4 800	4 200	4 500	2 200	1 600	900	900	600	300	5600
COMPLETE BATHROOMS												
1	90 200	18 300	12 000	13 600	18 500	10 300	6 100	6 400	2 700	1 800	400	7200
1 AND ONE-HALF	14 300	300	700	1 400	1 700	2 600	1 700	2 700	1 800	900	500	13100
2 OR MORE	12 300	900	300	1 400	2 000	1 400	1 300	1 800	1 300	1 300	600	13000
ALSO USED BY ANOTHER HOUSEHOLD	900	400	100	300	100	-	100	-	-	-	-	...
NONE	2 300	900	500	500	300	100	100	-	-	-	-	4200
COMPLETE KITCHEN FACILITIES												
FOR EXCLUSIVE USE OF HOUSEHOLD	117 100	20 000	12 700	16 700	22 000	14 300	9 200	10 700	5 800	4 000	1 500	8200
ALSO USED BY ANOTHER HOUSEHOLD	500	100	100	200	-	-	100	-	-	-	-	...
NO COMPLETE KITCHEN FACILITIES	2 400	600	600	400	500	100	-	100	-	-	-	4900
ROOMS												
1 AND 2 ROOMS	5 800	2 400	900	700	800	400	-	400	200	-	100	4300
3 ROOMS	26 600	8 300	3 000	3 400	4 900	2 700	1 600	1 700	700	300	-	6100
4 ROOMS	50 000	6 100	6 000	8 000	10 800	6 900	3 800	4 700	2 200	1 200	200	8300
5 ROOMS	24 500	2 600	2 600	3 500	4 200	2 700	2 600	2 600	1 900	1 300	500	9500
6 ROOMS	9 600	1 100	700	1 100	1 200	1 300	1 200	1 300	500	800	400	11500
7 ROOMS OR MORE	3 600	300	100	600	700	500	100	300	300	400	300	10300
MEDIAN	4.0	3.5	4.0	4.1	4.0	4.1	4.3	4.2	4.4	4.9	...	...
BEDROOMS												
NONE	1 700	500	300	500	200	200	-	100	-	-	-	5300
1	32 600	9 500	3 700	4 300	6 300	3 600	1 600	2 100	1 000	500	100	6400
2	61 500	8 300	6 700	8 900	12 800	8 200	5 200	5 900	3 100	2 000	500	8600
3 OR MORE	24 200	2 600	2 700	3 700	3 300	2 400	2 500	2 900	1 700	1 500	900	9900

[1]LIMITED TO 1-FAMILY HOMES ON LESS THAN 10 ACRES AND NO BUSINESS ON PROPERTY.

TABLE A-1. INCOME OF FAMILIES AND PRIMARY INDIVIDUALS IN OWNER- AND RENTER-OCCUPIED HOUSING UNITS: 1977--CONTINUED

(DATA BASED ON SAMPLE, SEE TEXT. FOR MINIMUM BASE FOR DERIVED FIGURES (PERCENT, MEDIAN, ETC.) AND MEANING OF SYMBOLS, SEE TEXT)

STANDARD METROPOLITAN STATISTICAL AREA MEMPHIS, TENN.-ARK. TOTAL	TOTAL	LESS THAN $3,000	$3,000 TO $4,999	$5,000 TO $6,999	$7,000 TO $9,999	$10,000 TO $12,499	$12,500 TO $14,999	$15,000 TO $19,999	$20,000 TO $24,999	$25,000 TO $34,999	$35,000 OR MORE	MEDIAN (DOLLARS)
RENTER-OCCUPIED HOUSING UNITS--CONTINUED												
PERSONS												
1 PERSON	38 400	9 700	4 900	4 700	8 500	4 700	2 400	2 300	900	600	100	7100
2 PERSONS	37 200	4 900	3 400	5 600	6 500	5 800	2 700	3 600	2 600	1 300	700	9200
3 PERSONS	18 200	2 400	1 700	2 700	2 600	2 200	1 800	2 100	1 300	1 100	200	9600
4 PERSONS	11 700	1 200	1 400	1 900	1 900	800	1 500	1 600	600	500	200	9100
5 PERSONS	7 700	1 100	1 200	1 100	1 500	500	700	800	100	400	300	7800
6 PERSONS OR MORE	6 900	1 400	1 300	1 200	1 500	400	100	400	300	100	100	6200
MEDIAN	2.1	1.6	2.2	2.2	1.9	1.9	2.3	2.4	2.2	2.6	...	...
UNITS WITH SUBFAMILIES	1 800	300	200	500	300	100	400	100	-	-	100	6700
UNITS WITH NONRELATIVES	9 200	1 400	1 000	1 700	1 800	1 700	200	800	100	200	200	7800
PLUMBING FACILITIES BY PERSONS PER ROOM												
WITH ALL PLUMBING FACILITIES	117 000	19 500	12 900	16 600	22 200	14 300	9 200	10 900	5 800	4 000	1 500	8300
1.00 OR LESS	107 600	17 300	11 100	15 200	20 500	13 900	8 800	10 000	5 700	3 700	1 500	8500
1.01 TO 1.50	6 200	1 400	1 200	1 000	1 100	400	300	400	100	300	-	5900
1.51 OR MORE	3 200	800	700	300	600	100	200	500	100	-	-	5900
LACKING SOME OR ALL PLUMBING FACILITIES	3 100	1 300	500	800	400	100	100	-	-	-	-	4000
1.00 OR LESS	2 100	1 000	200	500	300	100	100	-	-	-	-	3400
1.01 TO 1.50	300	-	200	100	-	-	-	-	-	-	-	...
1.51 OR MORE	700	200	100	200	100	-	-	-	-	-	-	...
HOUSEHOLD COMPOSITION BY AGE OF HEAD												
2-OR-MORE-PERSON HOUSEHOLDS	81 700	11 000	9 000	12 600	14 100	9 700	6 900	8 600	4 900	3 400	1 500	8700
MALE HEAD, WIFE PRESENT, NO NONRELATIVES	45 100	2 000	3 200	5 700	7 600	6 400	4 500	7 100	4 200	3 000	1 200	11500
UNDER 25 YEARS	9 400	-	700	2 100	2 200	1 800	1 100	800	500	200	-	9500
25 TO 29 YEARS	12 300	100	600	800	2 000	2 300	1 800	2 400	1 400	800	100	13000
30 TO 34 YEARS	5 700	300	300	500	800	600	200	1 400	600	900	200	15900
35 TO 44 YEARS	5 500	300	300	400	700	700	600	1 100	700	400	400	14200
45 TO 64 YEARS	8 200	700	500	1 000	1 100	1 000	900	1 200	800	700	500	12300
65 YEARS AND OVER	4 000	700	900	900	700	100	100	300	300	-	-	5900
OTHER MALE HEAD	9 200	900	700	1 600	1 700	1 700	1 000	1 000	100	200	300	9400
UNDER 45 YEARS	7 600	300	300	1 300	1 700	1 600	900	1 000	100	200	300	10300
45 TO 64 YEARS	1 000	300	200	200	100	100	100	-	100	100	-	...
65 YEARS AND OVER	600	300	200	100	-	-	-	-	-	-	-	...
FEMALE HEAD	27 400	8 100	5 100	5 300	4 700	1 600	1 400	500	500	100	-	5200
UNDER 45 YEARS	20 200	6 300	3 300	3 900	3 500	1 300	1 100	300	500	100	-	5300
45 TO 64 YEARS	4 900	800	1 500	1 200	700	300	300	100	100	-	-	5200
65 YEARS AND OVER	2 300	1 000	300	300	500	-	100	100	-	-	-	3800
1-PERSON HOUSEHOLDS	38 400	9 700	4 400	4 700	8 500	4 700	2 400	2 300	900	600	100	7100
MALE HEAD	16 300	2 100	1 800	2 300	3 200	2 000	1 600	2 100	800	400	100	8900
UNDER 45 YEARS	11 500	800	900	1 100	2 800	1 800	1 400	1 700	500	400	-	10100
45 TO 64 YEARS	3 000	500	500	800	200	200	200	300	300	-	100	6400
65 YEARS AND OVER	1 800	800	400	400	100	-	-	100	-	-	-	3600
FEMALE HEAD	22 100	7 700	2 600	2 400	5 300	2 700	800	200	100	200	-	5600
UNDER 45 YEARS	8 000	600	300	1 500	3 200	1 500	500	200	100	100	-	8400
45 TO 64 YEARS	5 800	2 300	900	300	1 200	1 000	100	-	-	-	-	4300
65 YEARS AND OVER	8 300	4 700	1 400	600	1 000	200	200	-	100	100	-	3000-
OWN CHILDREN UNDER 18 YEARS OLD BY AGE GROUP												
NO OWN CHILDREN UNDER 18 YEARS	77 800	13 700	8 600	10 900	14 800	10 600	5 600	6 600	3 700	2 500	900	8200
WITH OWN CHILDREN UNDER 18 YEARS	42 200	7 100	4 800	6 400	7 800	3 800	3 700	4 300	2 100	1 500	700	8100
UNDER 6 YEARS ONLY	14 200	1 800	1 200	2 300	2 400	1 600	1 800	1 800	700	400	100	9200
1	9 700	1 300	800	1 500	1 500	1 300	1 200	1 100	500	300	100	9600
2	3 700	500	300	700	700	100	600	700	100	100	-	8900
3 OR MORE	700	100	100	100	200	100	-	-	-	100	-	...
6 TO 17 YEARS ONLY	18 500	2 700	2 300	2 900	3 200	1 900	1 500	1 700	1 100	800	500	8300
1	8 000	1 100	600	800	1 600	1 100	800	900	700	300	200	9900
2	4 600	600	400	1 000	900	300	500	300	200	400	100	8200
3 OR MORE	5 800	1 000	1 300	1 100	700	500	300	500	200	100	200	6100
BOTH AGE GROUPS	9 600	2 600	1 400	1 200	2 200	300	400	800	400	300	-	6400
2	3 500	600	300	500	900	200	200	500	300	100	-	8200
3 OR MORE	6 000	2 000	1 100	700	1 300	100	200	300	100	300	-	4900
YEARS OF SCHOOL COMPLETED BY HEAD												
NO SCHOOL YEARS COMPLETED	1 500	900	500	-	100	-	-	-	-	-	-	...
ELEMENTARY:												
LESS THAN 8 YEARS	14 900	5 700	2 500	2 900	1 800	800	400	600	-	-	100	4400
8 YEARS	6 900	2 300	1 600	700	1 100	500	100	400	-	100	100	4500
HIGH SCHOOL:												
1 TO 3 YEARS	21 800	6 500	3 400	3 600	3 400	1 700	1 100	1 100	500	300	100	5500
4 YEARS	37 800	3 500	3 400	5 800	8 800	4 800	3 600	3 900	2 300	1 400	300	9100
COLLEGE:												
1 TO 3 YEARS	20 800	1 400	1 400	2 900	4 400	3 100	2 600	2 500	1 300	700	500	10300
4 YEARS OR MORE	16 300	500	700	1 500	2 900	3 400	1 500	2 300	1 600	1 500	400	11900
MEDIAN	12.4	10.0	11.1	12.3	12.5	12.8	12.8	12.8	13.0	14.1	...	...
YEAR HEAD MOVED INTO UNIT												
1976 OR LATER	64 600	8 500	6 000	9 900	12 400	8 800	4 700	7 400	3 500	2 300	1 100	8900
MOVED IN WITHIN PAST 12 MONTHS	49 500	6 200	5 000	7 900	9 200	7 000	3 400	5 500	2 600	1 600	1 000	8800
APRIL 1970 TO 1975	36 800	7 300	4 100	4 700	6 600	4 300	3 500	2 800	1 800	1 100	400	8000
1965 TO MARCH 1970	8 900	1 900	1 300	1 100	2 000	800	600	400	300	400	100	7200
1960 TO 1964	3 800	1 200	500	900	400	200	200	200	100	100	-	5300
1950 TO 1959	4 600	1 400	1 100	400	700	300	300	100	100	100	-	4500
1949 OR EARLIER	1 400	300	300	200	400	-	-	-	100	-	-	...

TABLE A-1. INCOME OF FAMILIES AND PRIMARY INDIVIDUALS IN OWNER- AND RENTER-OCCUPIED HOUSING UNITS: 1977--CONTINUED

(DATA BASED ON SAMPLE, SEE TEXT. FOR MINIMUM BASE FOR DERIVED FIGURES (PERCENT, MEDIAN, ETC.) AND MEANING OF SYMBOLS, SEE TEXT)

STANDARD METROPOLITAN STATISTICAL AREA MEMPHIS, TENN.-ARK. TOTAL	TOTAL	LESS THAN $3,000	$3,000 TO $4,999	$5,000 TO $6,999	$7,000 TO $9,999	$10,000 TO $12,499	$12,500 TO $14,999	$15,000 TO $19,999	$20,000 TO $24,999	$25,000 TO $34,999	$35,000 OR MORE	MEDIAN (DOLLARS)
RENTER-OCCUPIED HOUSING UNITS--CON.												
GROSS RENT												
SPECIFIED RENTER OCCUPIED[1]	119 100	20 600	13 400	17 100	22 400	14 300	9 300	10 700	5 800	4 000	1 500	8100
LESS THAN $70	10 000	6 300	1 700	800	800	100	100	100	100	-	-	3000-
$70 TO $99	15 300	5 900	2 900	3 300	1 600	700	300	500	100	-	-	4200
$100 TO $124	15 400	3 400	2 300	3 000	3 100	1 400	600	800	400	300	100	6300
$125 TO $149	13 600	1 900	2 300	2 500	3 300	1 900	800	400	300	100	-	7100
$150 TO $174	15 500	1 000	1 900	2 300	4 900	2 600	1 500	1 000	200	100	-	8600
$175 TO $199	14 700	300	1 100	2 200	3 900	2 500	1 900	1 700	500	700	100	9900
$200 TO $249	19 400	1 000	500	1 900	3 300	2 800	2 200	4 000	2 000	1 200	400	12600
$250 TO $349	10 500	300	400	500	800	1 800	1 600	1 800	1 600	1 300	400	14900
$350 OR MORE	1 700	100	-	100	100	200	100	100	300	200	500	21100
NO CASH RENT	2 900	500	400	500	400	300	100	200	300	100	100	7900
MEDIAN	156	89	120	136	160	178	190	209	228	233	***	***
GROSS RENT AS PERCENTAGE OF INCOME												
SPECIFIED RENTER OCCUPIED[1]	119 100	20 600	13 400	17 100	22 400	14 300	9 300	10 700	5 800	4 000	1 500	8100
LESS THAN 10 PERCENT	7 200	300	100	100	400	500	500	1 400	1 200	1 600	1 000	20700
10 TO 14 PERCENT	17 600	500	500	900	2 200	2 400	2 100	3 800	2 900	1 900	500	15400
15 TO 19 PERCENT	22 900	1 100	600	2 600	4 500	4 400	3 800	4 400	1 200	300	-	11500
20 TO 24 PERCENT	17 500	1 500	1 300	2 200	5 800	3 900	1 900	700	100	-	-	8900
25 TO 29 PERCENT	13 500	600	1 900	3 400	5 100	1 700	400	200	100	-	-	7500
30 TO 34 PERCENT	8 100	1 100	1 400	2 400	2 300	700	200	-	-	-	-	6300
35 TO 39 PERCENT	6 400	1 300	1 200	2 400	1 000	300	100	-	-	-	-	5600
40 TO 49 PERCENT	7 800	2 700	2 800	1 600	500	100	-	-	-	-	-	3800
50 PERCENT OR MORE	14 900	10 500	3 200	1 100	200	-	-	-	-	-	-	3000-
NOT COMPUTED	3 400	1 000	400	500	400	300	100	200	300	100	100	6300
MEDIAN	22,2%	50+	38	29	23	20	18	15	13	11	***	***
HEATING EQUIPMENT												
WARM-AIR FURNACE	59 100	4 000	3 700	7 300	12 000	8 900	6 100	8 100	4 500	3 100	1 300	10700
HEAT PUMP	1 100	300	200	-	100	100	100	200	-	100	-	***
STEAM OR HOT WATER	4 800	1 100	800	700	1 000	400	400	-	300	100	100	6600
BUILT-IN ELECTRIC UNITS	3 200	600	400	500	700	400	100	300	100	-	-	7300
FLOOR, WALL, OR PIPELESS FURNACE	27 500	6 000	4 400	4 600	5 200	3 100	1 600	1 300	700	500	100	6400
OTHER MEANS	24 200	8 700	3 800	4 200	3 600	1 500	1 100	1 000	300	100	100	4800
NONE	100	100	100	-	-	-	-	-	-	-	-	***
SOURCE OF WATER												
PUBLIC SYSTEM OR PRIVATE COMPANY	119 100	20 600	13 300	17 200	22 400	14 300	9 300	10 700	5 800	4 000	1 500	8100
INDIVIDUAL WELL	900	100	200	100	200	-	-	200	100	-	-	***
OTHER	100	-	-	-	-	100	-	-	-	-	-	***
SEWAGE DISPOSAL												
PUBLIC SEWER	116 300	20 000	13 000	16 600	21 900	14 100	9 100	10 500	5 800	3 900	1 500	8200
SEPTIC TANK OR CESSPOOL	2 300	300	100	500	300	300	300	400	100	100	100	10100
OTHER	1 500	500	300	300	300	-	-	-	-	-	-	***
SELECTED CHARACTERISTICS												
WITH AIR CONDITIONING	94 900	10 800	8 700	13 100	20 000	12 800	8 500	10 000	5 500	3 900	1 500	9200
ROOM UNIT(S)	44 900	8 000	6 500	7 400	9 500	4 800	3 300	2 700	1 400	1 000	400	7200
CENTRAL SYSTEM	50 000	2 800	2 200	5 700	10 600	8 000	5 200	7 400	4 100	2 900	1 100	11200
4 FLOORS OR MORE	3 000	700	400	300	600	400	100	200	300	-	-	7600
WITH ELEVATOR	3 000	700	400	300	600	400	100	200	300	-	-	7600
OWNED SECOND HOME	2 500	100	-	200	400	200	200	600	500	100	100	15800
AUTOMOBILES AVAILABLE:												
1	60 900	3 600	5 400	10 000	14 700	10 100	6 200	6 200	2 800	1 700	400	9300
2	19 900	700	900	2 000	3 200	2 900	2 000	3 600	2 400	1 300	900	12900
3 OR MORE	3 000	100	-	100	400	500	200	200	300	900	200	18400
UNITS IN PUBLIC HOUSING PROJECT[2]	10 600	4 500	2 100	1 800	1 300	500	100	100	200	100	-	3700
PRIVATE UNITS WITH GOVERNMENT RENT SUBSIDY[2]	1 500	700	100	300	400	-	-	-	-	-	-	***

[1]EXCLUDES 1-FAMILY HOMES ON 10 ACRES OR MORE.
[2]EXCLUDES MOBILE HOMES AND TRAILERS.

119 100
3 400
115 700

TABLE A-2. VALUE OF OWNER-OCCUPIED HOUSING UNITS: 1977

(DATA BASED ON SAMPLE, SEE TEXT. FOR MINIMUM BASE FOR DERIVED FIGURES (PERCENT, MEDIAN, ETC.) AND MEANING OF SYMBOLS, SEE TEXT)

STANDARD METROPOLITAN STATISTICAL AREA MEMPHIS, TENN.-ARK. TOTAL	TOTAL	LESS THAN $10,000	$10,000 TO $19,999	$20,000 TO $24,999	$25,000 TO $29,999	$30,000 TO $34,999	$35,000 TO $39,999	$40,000 TO $49,999	$50,000 TO $59,999	$60,000 TO $74,999	$75,000 OR MORE	MEDIAN (DOLLARS)
SPECIFIED OWNER OCCUPIED[1]	145 000	6 100	25 700	18 400	18 700	15 900	16 400	20 800	9 700	7 200	5 900	31100
YEAR STRUCTURE BUILT												
APRIL 1970 OR LATER	25 000	100	900	2 900	1 700	2 400	3 100	5 500	3 000	3 500	2 000	42600
1965 TO MARCH 1970	19 100	100	1 500	800	1 900	2 500	2 900	5 100	2 400	1 400	500	40000
1960 TO 1964	18 400	200	1 700	2 100	2 800	3 500	2 700	2 800	1 300	600	800	33400
1950 TO 1959	42 200	900	9 400	6 800	7 600	4 000	5 200	4 500	1 800	900	1 100	27600
1940 TO 1949	19 800	2 000	6 500	2 700	2 300	1 800	1 600	1 300	700	200	700	22500
1939 OR EARLIER	20 400	2 800	5 900	3 000	2 400	1 700	1 000	1 600	500	500	900	22600
COMPLETE BATHROOMS												
1	66 500	5 600	22 100	14 300	11 500	6 000	3 500	2 000	800	300	500	22000
1 AND ONE-HALF	21 700	100	1 400	2 200	4 000	6 200	4 300	2 600	600	100	200	32500
2 OR MORE	56 300	300	2 100	1 900	3 200	3 700	8 700	16 200	8 300	6 800	5 200	45200
ALSO USED BY ANOTHER HOUSEHOLD	-	-	-	-	-	-	-	-	-	-	-	-
NONE	600	300	100	-	100	100	-	-	-	-	-	...
COMPLETE KITCHEN FACILITIES												
FOR EXCLUSIVE USE OF HOUSEHOLD	144 600	6 000	25 600	18 400	18 700	15 900	16 400	20 800	9 700	7 200	5 900	31100
ALSO USED BY ANOTHER HOUSEHOLD	-	-	-	-	-	-	-	-	-	-	-	-
NO COMPLETE KITCHEN FACILITIES	400	100	100	-	100	100	100	-	-	-	-	...
ROOMS												
1 AND 2 ROOMS	100	-	100	-	-	-	100	-	-	-	-	...
3 ROOMS	1 300	900	200	-	-	-	200	-	-	-	-	...
4 ROOMS	9 900	2 000	4 800	1 200	700	400	300	200	100	100	100	16100
5 ROOMS	37 500	2 000	10 400	7 900	7 000	4 400	2 900	1 400	800	300	400	24000
6 ROOMS	41 700	800	6 400	6 100	7 200	6 900	6 100	6 200	1 100	500	400	30300
7 ROOMS OR MORE	54 600	400	3 900	3 200	3 900	4 300	6 800	13 000	7 700	6 400	5 000	43700
MEDIAN	6.1	4.6	5.3	5.5	5.7	6.0	6.3	6.5+	6.5+	6.5+	6.5+	...
BEDROOMS												
NONE AND 1	1 800	1 100	300	-	100	100	100	-	100	-	-	10000-
2	37 000	3 100	12 200	6 800	5 500	3 500	2 500	1 900	900	300	400	22400
3 OR MORE	106 200	1 900	13 300	11 600	13 200	12 300	13 800	18 900	8 700	7 000	5 500	35300
PERSONS												
1 PERSON	15 700	2 000	3 800	2 100	2 100	1 700	1 600	1 300	500	300	400	25000
2 PERSONS	46 300	1 800	7 700	6 500	6 000	5 400	4 900	7 000	3 500	1 500	1 800	30900
3 PERSONS	29 500	700	4 200	3 800	4 400	3 600	4 100	4 000	1 900	1 700	1 100	32400
4 PERSONS	26 600	400	3 900	2 400	3 200	3 000	2 900	5 500	2 000	1 700	1 600	35700
5 PERSONS	14 600	300	2 200	1 900	1 500	1 500	2 100	2 200	1 100	1 400	500	35000
6 PERSONS OR MORE	12 400	1 000	4 000	1 800	1 500	800	900	800	600	600	500	23500
MEDIAN	2.8	2.1	2.8	2.6	2.8	2.7	2.9	3.0	2.9	3.6	3.2	...
UNITS WITH SUBFAMILIES	2 700	300	1 000	500	300	300	-	200	100	-	100	20800
UNITS WITH NONRELATIVES	2 800	100	800	300	500	400	200	300	100	200	100	28200
PLUMBING FACILITIES BY PERSONS PER ROOM												
WITH ALL PLUMBING FACILITIES	144 500	5 900	25 600	18 400	18 600	15 900	16 400	20 800	9 700	7 200	5 900	31200
1.00 OR LESS	137 200	5 100	22 100	17 200	17 600	15 500	16 100	20 700	9 600	7 200	5 900	32100
1.01 TO 1.50	5 400	500	2 400	1 100	700	300	200	100	100	-	-	19200
1.51 OR MORE	1 900	300	1 100	100	300	100	100	-	-	-	-	16500
LACKING SOME OR ALL PLUMBING FACILITIES	500	300	100	-	100	-	-	-	-	-	-	...
1.00 OR LESS	300	200	100	-	100	-	-	-	-	-	-	...
1.01 TO 1.50	100	-	-	-	100	-	-	-	-	-	-	...
1.51 OR MORE	100	100	100	-	-	-	-	-	-	-	-	...
HOUSEHOLD COMPOSITION BY AGE OF HEAD												
2-OR-MORE-PERSON HOUSEHOLDS	129 400	4 200	21 900	16 300	16 700	14 300	14 900	19 500	9 200	7 000	5 500	32000
MALE HEAD, WIFE PRESENT, NO NONRELATIVES	107 300	2 800	15 600	12 300	14 100	12 100	13 400	17 300	8 100	6 400	5 300	33600
UNDER 25 YEARS	2 300	-	1 000	300	200	100	100	300	-	-	200	22500
25 TO 29 YEARS	9 100	-	900	900	2 000	1 400	1 600	1 500	500	200	-	32500
30 TO 34 YEARS	12 300	100	600	1 200	1 300	1 500	2 200	2 800	900	1 100	500	38200
35 TO 44 YEARS	22 300	300	2 700	2 600	2 100	2 600	3 000	3 900	1 800	2 300	1 000	36300
45 TO 64 YEARS	47 200	1 300	7 100	4 600	6 600	5 100	5 400	7 100	4 500	2 500	3 000	33900
65 YEARS AND OVER	14 200	1 100	3 300	2 700	1 900	1 300	1 200	1 600	300	300	600	25000
OTHER MALE HEAD	5 000	300	1 300	700	900	600	400	500	300	200	-	26900
UNDER 45 YEARS	2 300	-	400	400	500	400	300	200	100	100	-	28800
45 TO 64 YEARS	1 600	100	500	100	100	100	100	300	100	100	-	27600
65 YEARS AND OVER	1 100	200	300	100	300	100	-	-	100	-	-	...
FEMALE HEAD	17 000	1 100	5 100	3 400	1 700	1 600	1 000	1 700	900	400	300	23500
UNDER 45 YEARS	6 000	200	1 500	1 900	500	500	600	400	200	200	100	23400
45 TO 64 YEARS	7 500	300	2 500	900	1 000	700	300	900	600	200	100	25400
65 YEARS AND OVER	3 500	600	1 000	500	200	400	100	500	-	-	100	20600
1-PERSON HOUSEHOLDS	15 700	2 000	3 800	2 100	2 100	1 700	1 600	1 300	500	300	400	25000
MALE HEAD	4 100	600	1 100	500	500	500	400	300	100	100	100	23200
UNDER 45 YEARS	1 300	100	100	200	200	100	400	100	100	-	-	...
45 TO 64 YEARS	1 500	300	500	100	100	300	-	100	-	100	-	...
65 YEARS AND OVER	1 300	200	500	200	100	100	-	100	-	-	100	...
FEMALE HEAD	11 500	1 400	2 600	1 500	1 600	1 100	1 200	1 100	500	200	300	25700
UNDER 45 YEARS	700	100	100	100	100	100	100	100	100	-	-	...
45 TO 64 YEARS	4 000	400	900	600	600	300	300	600	100	100	100	26000
65 YEARS AND OVER	6 800	900	1 700	800	900	700	800	400	200	100	300	25200

[1]LIMITED TO 1-FAMILY HOMES ON LESS THAN 10 ACRES AND NO BUSINESS ON PROPERTY.

TABLE A-2. VALUE OF OWNER-OCCUPIED HOUSING UNITS: 1977--CONTINUED

(DATA BASED ON SAMPLE, SEE TEXT. FOR MINIMUM BASE FOR DERIVED FIGURES (PERCENT, MEDIAN, ETC.) AND MEANING OF SYMBOLS, SEE TEXT)

STANDARD METROPOLITAN STATISTICAL AREA MEMPHIS, TENN.-ARK. TOTAL	TOTAL	LESS THAN $10,000	$10,000 TO $19,999	$20,000 TO $24,999	$25,000 TO $29,999	$30,000 TO $34,999	$35,000 TO $39,999	$40,000 TO $49,999	$50,000 TO $59,999	$60,000 TO $74,999	$75,000 OR MORE	MEDIAN (DOLLARS)
SPECIFIED OWNER OCCUPIED[1]--CONTINUED												
OWN CHILDREN UNDER 18 YEARS OLD BY AGE GROUP												
NO OWN CHILDREN UNDER 18 YEARS	81 600	4 600	16 400	10 700	10 700	8 900	8 400	10 800	5 200	2 700	3 300	29300
WITH OWN CHILDREN UNDER 18 YEARS	63 400	1 500	9 300	7 700	8 000	7 100	8 000	10 000	4 500	4 500	2 600	33600
UNDER 6 YEARS ONLY	10 500	-	1 600	900	1 900	1 300	1 700	1 500	700	700	300	33400
1	6 900	-	1 100	500	900	1 200	1 300	800	300	500	200	33700
2	3 400	-	400	300	900	100	400	600	300	200	100	31100
3 OR MORE	300	-	100	100	-	-	-	100	100	-	-	...
6 TO 17 YEARS ONLY	42 200	1 300	6 300	5 500	4 300	5 000	4 800	6 800	3 000	3 300	1 800	33700
1	18 200	300	2 000	2 900	2 200	2 200	2 000	3 300	1 300	1 100	800	33800
2	15 200	500	2 200	1 400	1 500	2 000	1 800	2 700	1 000	1 500	600	35000
3 OR MORE	8 800	500	2 100	1 200	600	800	900	900	700	700	400	30200
BOTH AGE GROUPS	10 700	300	1 400	1 200	1 900	700	1 500	1 700	800	500	500	33500
2	4 700	100	300	500	700	500	700	900	500	300	300	36600
3 OR MORE	5 900	200	1 100	700	1 200	200	800	900	300	300	300	29000
YEARS OF SCHOOL COMPLETED BY HEAD												
NO SCHOOL YEARS COMPLETED	1 200	300	500	100	100	100	-	100	100	-	-	...
ELEMENTARY:												
LESS THAN 8 YEARS	13 900	2 300	5 400	2 200	1 700	700	600	700	100	-	100	18600
8 YEARS	11 500	1 300	3 700	1 200	1 500	1 800	1 100	500	300	-	100	23000
HIGH SCHOOL:												
1 TO 3 YEARS	22 200	1 000	6 700	3 600	3 300	2 100	2 100	1 600	800	400	500	24700
4 YEARS	49 800	900	6 800	7 800	7 800	6 100	6 800	7 900	2 400	1 700	1 700	31400
COLLEGE:												
1 TO 3 YEARS	21 800	200	1 600	2 000	2 600	2 700	3 400	4 500	2 100	1 500	1 100	37600
4 YEARS OR MORE	24 600	200	1 100	1 500	1 700	2 500	2 400	5 400	3 800	3 600	2 500	45600
MEDIAN	12.5	8.3	10.5	12.3	12.3	12.5	12.6	12.9	14.5	16.0	14.5	...
YEAR HEAD MOVED INTO UNIT												
1976 OR LATER	19 900	100	2 400	1 500	2 700	2 100	2 700	3 900	1 600	2 000	800	37000
MOVED IN WITHIN PAST 12 MONTHS	12 100	100	1 600	1 000	1 400	1 200	1 800	2 700	700	1 100	400	37000
APRIL 1970 TO 1975	43 800	700	6 300	6 100	5 000	4 700	5 300	6 700	3 600	3 300	2 100	34000
1965 TO MARCH 1970	24 500	800	4 200	3 000	3 200	2 600	2 700	4 100	2 200	900	800	32100
1960 TO 1964	19 300	800	3 200	3 200	2 800	2 400	2 300	2 300	1 100	600	500	29300
1950 TO 1959	24 100	1 500	5 000	2 900	3 800	3 000	2 600	2 900	900	300	1 200	28500
1949 OR EARLIER	13 500	2 100	4 500	1 700	1 300	1 100	900	900	300	100	500	20200
MORTGAGE STATUS												
MORTGAGE, DEED OF TRUST, OR LAND CONTRACT	106 100	2 300	16 700	13 300	13 600	12 300	13 000	17 400	7 200	6 400	4 000	32900
OWNED FREE AND CLEAR	38 900	3 800	9 000	5 100	5 100	3 600	3 500	3 500	2 500	900	1 900	26400
MORTGAGE INSURANCE												
UNITS WITH MORTGAGE OR SIMILAR DEBT	106 100	2 300	16 700	13 300	13 600	12 300	13 000	17 400	7 200	6 400	4 000	32900
INSURED BY FHA, VA, OR FARMERS HOME ADMIN.	60 200	700	11 000	10 600	10 300	7 700	7 700	8 900	2 000	800	500	28800
NOT INSURED OR INSURED BY PRIVATE MORTGAGE INSURANCE[2]	28 700	1 100	3 300	1 600	2 000	2 900	3 300	5 300	3 200	3 700	2 300	40300
DON'T KNOW	11 500	500	1 400	600	1 000	1 200	1 100	2 400	1 400	1 500	500	40300
NOT REPORTED	5 600	100	1 000	400	400	500	900	900	600	300	600	37700
UNITS OWNED FREE AND CLEAR	38 900	3 800	9 000	5 100	5 100	3 600	3 500	3 500	2 500	900	1 900	26400
REAL ESTATE TAXES LAST YEAR												
MEAN (PER $1,000 VALUE)	10	15	11	11	10	10	9	9	9	9	9	...
SELECTED MONTHLY HOUSING COSTS[3]												
UNITS WITH A MORTGAGE	106 100	2 300	16 700	13 300	13 600	12 300	13 000	17 400	7 200	6 400	4 000	32900
LESS THAN $100	1 600	600	600	200	100	100	-	100	-	-	-	13300
$100 TO $149	15 300	800	5 900	3 200	2 300	1 500	1 200	300	100	-	100	21500
$150 TO $199	24 400	600	6 100	3 800	4 400	3 400	3 000	2 600	100	300	100	27000
$200 TO $249	14 400	100	2 000	2 600	2 400	2 400	2 000	1 700	800	400	-	30100
$250 TO $299	13 300	-	600	1 800	2 900	2 300	1 800	2 400	1 000	400	200	33200
$300 TO $399	14 800	-	200	500	500	1 500	3 500	5 200	1 800	1 300	300	42300
$400 OR MORE	11 200	-	-	100	100	100	600	3 100	2 300	2 800	1 900	56600
NOT REPORTED	11 100	200	1 300	1 200	1 000	900	900	2 000	1 000	1 100	1 400	40000
MEDIAN	221	128	160	185	195	213	245	312	358	400+	400+	...
UNITS OWNED FREE AND CLEAR	38 900	3 800	9 000	5 100	5 100	3 600	3 500	3 500	2 500	900	1 900	26400
LESS THAN $50	3 100	1 200	1 000	400	100	100	200	-	100	-	-	13800
$50 TO $69	8 200	700	2 400	1 800	1 800	700	400	300	-	-	300	23000
$70 TO $99	9 900	600	2 600	1 500	1 700	1 000	800	900	700	100	-	25700
$100 TO $149	5 400	100	400	500	700	100	800	700	1 000	500	500	40700
$150 TO $199	1 500	100	100	-	-	100	100	400	300	100	300	...
$200 OR MORE	500	-	-	-	100	100	-	-	-	100	300	...
NOT REPORTED	10 200	1 200	2 500	900	700	1 400	1 200	1 300	400	100	500	28400
MEDIAN	79	55	68	68	74	79	89	98	114	...	...	...
SELECTED MONTHLY HOUSING COSTS AS PERCENTAGE OF INCOME[3]												
UNITS WITH A MORTGAGE	106 100	2 300	16 700	13 300	13 600	12 300	13 000	17 400	7 200	6 400	4 000	32900
LESS THAN 10 PERCENT	13 700	100	1 800	1 800	2 000	1 700	2 400	1 900	800	800	300	33500
10 TO 14 PERCENT	25 600	500	3 800	3 000	3 700	4 300	2 700	4 300	1 400	1 000	900	32100
15 TO 19 PERCENT	19 900	300	2 500	2 400	3 000	1 900	2 700	3 800	1 600	1 300	500	34400
20 TO 24 PERCENT	13 500	100	1 900	1 800	1 500	1 600	1 900	2 500	1 300	600	300	34100
25 TO 34 PERCENT	12 400	500	2 900	1 500	1 300	1 100	1 400	1 900	700	700	400	30100
35 TO 49 PERCENT	4 900	400	1 200	600	800	400	500	500	200	200	-	26200
50 PERCENT OR MORE	4 900	200	1 300	800	200	300	500	400	300	700	300	29100
NOT COMPUTED	100	-	-	100	-	-	-	-	100	-	-	...
NOT REPORTED	11 100	200	1 300	1 200	1 000	900	900	2 000	1 000	1 100	1 400	40000
MEDIAN	17	25	19	17	16	15	17	17	18	18	16	...

[1]LIMITED TO 1-FAMILY HOMES ON LESS THAN 10 ACRES AND NO BUSINESS ON PROPERTY.
[2]DATA ARE NOT SEPARABLE.
[3]SUM OF PAYMENTS FOR REAL ESTATE TAXES, PROPERTY INSURANCE, UTILITIES, FUEL, WATER, GARBAGE AND TRASH COLLECTION, AND MORTGAGE AT TIME OF ENUMERATION.

TABLE A-2. VALUE OF OWNER-OCCUPIED HOUSING UNITS: 1977--CONTINUED

(DATA BASED ON SAMPLE, SEE TEXT. FOR MINIMUM BASE FOR DERIVED FIGURES (PERCENT, MEDIAN, ETC.) AND MEANING OF SYMBOLS, SEE TEXT)

STANDARD METROPOLITAN STATISTICAL AREA MEMPHIS, TENN.-ARK. TOTAL	TOTAL	LESS THAN $10,000	$10,000 TO $19,999	$20,000 TO $24,999	$25,000 TO $29,999	$30,000 TO $34,999	$35,000 TO $39,999	$40,000 TO $49,999	$50,000 TO $59,999	$60,000 TO $74,999	$75,000 OR MORE	MEDIAN (DOLLARS)
SPECIFIED OWNER OCCUPIED[1]--CONTINUED												
SELECTED MONTHLY HOUSING COSTS AS PERCENTAGE OF INCOME[2]--CONTINUED												
UNITS OWNED FREE AND CLEAR	38 900	3 800	9 000	5 100	5 100	3 600	3 500	3 500	2 500	900	1 900	26400
LESS THAN 10 PERCENT	15 500	800	2 800	2 500	2 900	1 100	1 400	1 500	1 500	400	700	27900
10 TO 14 PERCENT	5 200	700	1 200	700	800	300	400	300	300	100	300	25100
15 TO 19 PERCENT	2 800	400	700	500	100	300	100	200	100	100	200	22300
20 TO 24 PERCENT	1 700	100	700	100	300	300	100	100	-	-	100	25100
25 TO 34 PERCENT	1 400	500	200	100	300	-	-	-	100	100	100	...
35 TO 49 PERCENT	1 100	-	600	100	100	-	200	-	100	-	-	...
50 PERCENT OR MORE	900	100	300	100	-	200	100	100	-	-	100	...
NOT COMPUTED	100	-	100	-	-	-	-	-	-	-	-	...
NOT REPORTED	10 200	1 200	2 500	900	700	1 400	1 200	1 300	400	100	500	28400
MEDIAN	10-	14	12	10-	10-	10	10-	10-	10-	...	...	...
ACQUISITION OF PROPERTY												
PLACED OR ASSUMED A MORTGAGE	132 200	4 800	22 600	17 200	17 300	14 600	15 600	19 800	8 600	6 600	4 900	31400
ACQUIRED THROUGH INHERITANCE OR GIFT	3 400	400	1 200	500	300	200	200	300	100	100	100	20900
PAID ALL CASH	6 600	600	1 100	300	700	800	400	500	900	500	800	33600
ACQUIRED IN OTHER MANNER	1 300	100	400	200	100	200	100	200	-	-	100	...
NOT REPORTED	1 500	300	300	200	300	100	200	-	100	-	100	...
ALTERATIONS AND REPAIRS DURING LAST 12 MONTHS												
NO ALTERATIONS OR REPAIRS	47 600	3 600	10 100	5 500	6 900	5 100	5 100	6 300	2 100	1 300	1 600	28400
ALTERATIONS AND REPAIRS COSTING LESS THAN $200[3]	57 900	1 600	10 800	8 100	6 900	6 300	6 900	8 700	4 000	3 000	1 500	31200
ADDITIONS	900	100	200	300	100	-	-	200	100	-	-	...
ALTERATIONS	12 700	100	2 000	2 000	1 500	900	1 900	2 300	1 000	600	500	34500
REPLACEMENTS	9 100	200	1 300	1 700	1 000	900	1 400	1 200	800	500	-	31600
REPAIRS	46 500	1 400	9 000	6 400	5 800	5 400	5 400	6 600	3 000	2 200	1 300	30600
ALTERATIONS AND REPAIRS COSTING $200 OR MORE[3]	54 700	1 200	6 900	6 800	7 200	6 100	6 100	8 400	4 600	4 300	3 100	34300
ADDITIONS	6 200	200	700	300	1 000	700	900	1 100	500	300	500	36500
ALTERATIONS	23 100	400	2 800	2 400	3 600	3 200	2 700	3 300	1 500	2 000	1 200	33800
REPLACEMENTS	19 100	300	3 300	2 300	2 900	1 800	1 800	3 000	1 300	1 000	1 300	32000
REPAIRS	28 000	600	3 100	3 600	3 400	2 900	2 600	4 700	2 600	2 500	1 900	35600
NOT REPORTED	2 600	100	300	500	100	300	400	200	300	100	300	35600
PLANS FOR IMPROVEMENTS DURING NEXT 12 MONTHS												
NONE PLANNED	61 000	2 600	9 800	7 200	7 800	7 500	6 400	9 300	4 800	2 600	2 900	32000
SOME PLANNED	68 000	2 700	12 400	8 700	9 400	6 800	8 400	9 800	3 900	3 900	2 100	30700
COSTING LESS THAN $200	17 200	800	2 700	2 100	2 300	2 000	2 700	2 700	900	700	400	31800
COSTING $200 OR MORE	46 200	1 200	8 600	5 700	6 600	4 500	5 600	6 500	2 900	3 000	1 700	31100
DON'T KNOW	4 000	700	1 000	900	400	300	100	300	200	300	-	22000
NOT REPORTED	700	-	100	-	100	-	100	400	-	-	-	...
DON'T KNOW	14 100	800	3 200	2 100	1 500	1 500	1 300	1 600	700	700	700	28100
NOT REPORTED	1 900	100	300	300	-	200	300	100	200	100	200	36100
HEATING EQUIPMENT												
WARM-AIR FURNACE	89 700	300	6 000	9 300	12 200	11 200	13 200	18 000	8 500	6 200	4 800	37200
HEAT PUMP	2 400	-	100	100	200	400	300	400	200	500	300	44200
STEAM OR HOT WATER	5 400	-	1 100	500	1 100	900	200	700	300	300	300	30000
BUILT-IN ELECTRIC UNITS	2 000	100	700	400	100	-	400	100	100	-	100	22400
FLOOR, WALL, OR PIPELESS FURNACE	32 600	1 800	13 200	6 700	4 700	2 300	1 800	1 300	400	100	400	21000
OTHER MEANS	12 900	3 900	4 600	1 400	500	1 100	600	400	200	100	100	15500
NONE	-	-	-	-	-	-	-	-	-	-	-	-
AIR CONDITIONING												
ROOM UNIT(S)	67 100	3 600	20 700	14 000	11 100	6 900	4 300	4 000	900	700	1 000	23300
CENTRAL SYSTEM	69 400	200	1 700	3 200	7 200	8 500	11 800	16 600	8 600	6 600	4 900	41200
NONE	8 500	2 300	3 200	1 200	500	500	300	200	100	-	100	15900
BASEMENT												
WITH BASEMENT	9 800	200	1 500	1 100	1 500	900	400	1 600	500	900	1 200	33400
NO BASEMENT	135 200	5 900	24 200	17 300	17 200	15 000	16 000	19 200	9 200	6 300	4 700	31000
SOURCE OF WATER												
PUBLIC SYSTEM OR PRIVATE COMPANY	144 500	6 100	25 700	18 300	18 700	15 900	16 400	20 700	9 700	7 100	5 900	31100
INDIVIDUAL WELL	500	-	-	100	100	100	100	100	-	100	-	...
OTHER	100	-	-	-	-	-	-	100	-	-	-	...
SEWAGE DISPOSAL												
PUBLIC SEWER	140 500	5 700	25 100	18 000	18 400	15 700	15 700	20 300	9 400	6 500	5 600	30900
SEPTIC TANK OR CESSPOOL	4 300	300	500	400	300	300	700	600	300	700	400	38500
OTHER	200	100	100	-	100	-	-	-	-	-	-	...
HOUSE HEATING FUEL												
UTILITY GAS	127 600	5 500	23 600	16 900	17 000	13 700	13 900	18 000	8 300	5 800	4 900	30300
BOTTLED, TANK, OR LP GAS	1 800	300	600	100	-	100	300	200	100	100	100	21500
FUEL OIL, KEROSENE, ETC	100	-	-	-	-	-	100	-	-	100	-	...
ELECTRICITY	14 600	200	1 400	1 200	1 700	2 000	2 100	2 600	1 300	1 300	900	36900
COAL OR COKE	100	-	100	-	-	-	-	-	-	-	-	...
WOOD	600	100	-	-	100	200	100	-	100	100	-	...
OTHER FUEL	200	-	100	100	-	-	-	-	-	-	-	...
NONE	-	-	-	-	-	-	-	-	-	-	-	-

[1]LIMITED TO 1-FAMILY HOMES ON LESS THAN 10 ACRES AND NO BUSINESS ON PROPERTY.
[2]SUM OF PAYMENTS FOR REAL ESTATE TAXES; PROPERTY INSURANCE; UTILITIES, FUEL, WATER, GARBAGE AND TRASH COLLECTION; AND MORTGAGE AT TIME OF ENUMERATION.
[3]COMPONENTS MAY NOT ADD TO TOTAL BECAUSE MORE THAN ONE IMPROVEMENT WAS MADE.

TABLE A-2. VALUE OF OWNER-OCCUPIED HOUSING UNITS: 1977--CONTINUED

(DATA BASED ON SAMPLE, SEE TEXT. FOR MINIMUM BASE FOR DERIVED FIGURES (PERCENT, MEDIAN, ETC.) AND MEANING OF SYMBOLS, SEE TEXT)

STANDARD METROPOLITAN STATISTICAL AREA MEMPHIS, TENN.-ARK. TOTAL	TOTAL	LESS THAN $10,000	$10,000 TO $19,999	$20,000 TO $24,999	$25,000 TO $29,999	$30,000 TO $34,999	$35,000 TO $39,999	$40,000 TO $49,999	$50,000 TO $59,999	$60,000 TO $74,999	$75,000 OR MORE	MEDIAN (DOLLARS)
SPECIFIED OWNER OCCUPIED[1]--CONTINUED												
COOKING FUEL												
UTILITY GAS	68 100	5 400	21 000	12 000	10 900	6 000	5 600	4 400	1 300	400	1 200	23200
BOTTLED, TANK, OR LP GAS	1 500	300	400	100	-	100	300	100	100	100	100	...
ELECTRICITY	75 300	400	4 200	6 300	7 900	9 900	10 600	16 300	8 400	6 800	4 700	39300
FUEL OIL, KEROSENE, ETC	-	-	-	-	-	-	-	-	-	-	-	-
COAL OR COKE	-	-	-	-	-	-	-	-	-	-	-	-
WOOD	100	100	-	-	-	-	-	-	-	-	-	...
OTHER FUEL	-	-	-	-	-	-	-	-	-	-	-	-
NONE	-	-	-	-	-	-	-	-	-	-	-	-
SELECTED CHARACTERISTICS												
OWNED SECOND HOME	5 900	100	700	300	300	1 100	900	800	500	400	800	37100
WITH GARAGE OR CARPORT ON PROPERTY	97 700	1 100	11 600	11 000	12 300	12 300	12 900	17 200	7 800	6 500	5 400	35200
AUTOMOBILES AVAILABLE:												
1	57 500	2 400	11 800	9 800	8 400	7 200	6 000	6 600	2 700	1 700	900	27800
2	61 100	800	7 800	5 500	8 000	6 800	8 100	11 300	5 200	4 400	3 200	36100
3 OR MORE	13 900	100	1 400	1 400	1 400	1 100	1 600	2 500	1 600	1 100	1 700	39900
TRUCKS AVAILABLE:												
1	34 000	900	4 500	4 600	4 200	4 700	4 900	5 000	2 600	1 800	1 000	33100
2 OR MORE	2 300	-	200	100	500	400	500	400	100	100	100	33700
FAILURES IN PLUMBING AND EQUIPMENT												
UNITS OCCUPIED 3 MONTHS OR LONGER	141 700	6 100	25 200	18 200	18 100	15 700	16 000	20 100	9 700	6 800	5 900	31000
UNUSABLE 6 HOURS OR LONGER:												
WATER SUPPLY	1 700	500	500	300	100	100	100	-	100	100	-	18600
SEWAGE DISPOSAL	1 800	-	400	300	100	300	400	100	-	100	-	31000
FLUSH TOILET	2 000	300	700	500	100	100	200	-	-	-	-	19400
UNITS OCCUPIED LAST WINTER	137 200	6 100	24 800	17 900	17 600	15 300	15 000	19 100	9 500	6 300	5 700	30700
UNUSABLE 6 HOURS OR LONGER:												
HEATING EQUIPMENT	8 200	500	1 300	1 000	1 000	800	900	1 100	600	300	700	32200

[1]LIMITED TO 1-FAMILY HOMES ON LESS THAN 10 ACRES AND NO BUSINESS ON PROPERTY.

TABLE A-3. GROSS RENT OF RENTER-OCCUPIED HOUSING UNITS: 1977

(DATA BASED ON SAMPLE, SEE TEXT. FOR MINIMUM BASE FOR DERIVED FIGURES (PERCENT, MEDIAN, ETC.) AND MEANING OF SYMBOLS, SEE TEXT)

STANDARD METROPOLITAN STATISTICAL AREA MEMPHIS, TENN.-ARK. TOTAL	TOTAL	LESS THAN $70	$70 TO $99	$100 TO $124	$125 TO $149	$150 TO $174	$175 TO $199	$200 TO $249	$250 TO $349	$350 OR MORE	NO CASH RENT	MEDIAN (DOLLARS)
SPECIFIED RENTER OCCUPIED[1]	119 100	10 000	15 300	15 400	13 600	15 500	14 700	19 400	10 500	1 700	2 900	156
UNITS REPORTING AMOUNT PAID FOR GARBAGE AND TRASH COLLECTION SERVICE	75 800	3 000	11 500	11 600	9 800	10 800	9 000	11 300	6 300	1 300	1 300	153
UNITS IN STRUCTURE												
1	38 900	2 500	5 400	6 200	3 900	3 900	3 300	5 500	4 800	1 000	2 300	152
2 TO 4	27 600	2 000	6 000	4 600	3 500	3 800	2 300	2 800	2 100	100	200	132
5 TO 19	42 900	4 500	3 500	3 600	4 600	6 500	7 000	9 400	2 900	600	300	169
20 OR MORE	8 500	1 000	200	600	1 500	1 300	1 700	1 600	500	-	100	167
MOBILE HOME OR TRAILER	1 300	-	200	400	100	100	400	100	100	-	-	...
YEAR STRUCTURE BUILT												
APRIL 1970 OR LATER	29 300	1 500	700	900	1 300	2 000	4 900	11 000	5 400	1 000	600	214
1965 TO MARCH 1970	15 500	600	900	1 400	1 500	3 300	3 500	2 400	1 900	100	100	175
1960 TO 1964	12 200	100	1 100	1 100	1 800	2 500	1 900	2 300	800	200	300	168
1950 TO 1959	16 200	900	2 700	3 400	2 100	2 100	1 700	1 700	800	300	600	135
1940 TO 1949	18 500	3 000	5 000	3 400	2 600	2 000	900	500	700	-	400	107
1939 OR EARLIER	27 300	3 900	5 000	5 300	4 400	3 700	1 700	1 500	800	100	900	120
COMPLETE BATHROOMS												
1	89 600	8 400	14 200	15 400	13 000	14 400	10 900	9 500	1 900	200	1 700	136
1 AND ONE-HALF	14 300	100	200	-	300	900	2 600	6 000	4 000	100	100	225
2 OR MORE	12 200	200	100	-	300	200	1 100	3 900	4 500	1 400	600	253
ALSO USED BY ANOTHER HOUSEHOLD	900	300	500	-	-	-	100	-	-	-	-	...
NONE	2 000	900	300	100	-	100	100	-	-	-	500	...
COMPLETE KITCHEN FACILITIES												
FOR EXCLUSIVE USE OF HOUSEHOLD	116 500	9 100	14 700	15 100	13 500	15 500	14 700	19 400	10 400	1 700	2 400	1
ALSO USED BY ANOTHER HOUSEHOLD	500	300	300	-	-	-	-	-	-	-	-	...
NO COMPLETE KITCHEN FACILITIES	2 100	700	300	300	100	100	-	100	100	-	400	8
ROOMS												
1 AND 2 ROOMS	5 800	1 700	1 000	1 100	1 000	600	100	100	-	-	100	102
3 ROOMS	26 600	3 700	8 400	4 000	2 600	2 300	2 400	2 700	200	100	200	107
4 ROOMS	49 700	2 400	4 000	7 600	7 100	8 600	8 100	8 000	3 000	100	1 000	159
5 ROOMS	24 200	1 700	1 500	2 200	2 200	2 700	2 800	5 700	4 200	400	700	187
6 ROOMS	9 300	300	500	400	500	1 100	1 000	2 400	2 100	700	500	214
7 ROOMS OR MORE	3 600	300	-	100	200	300	200	600	900	500	400	242
MEDIAN	4.0	3.4	3.3	3.8	3.9	4.1	4.1	4.4	5.0	6.0	4.7	...
BEDROOMS												
NONE	1 700	600	400	400	100	100	100	-	-	-	-	90
1	32 600	4 700	8 300	5 400	4 100	3 900	2 700	2 900	300	-	300	114
2	61 100	3 000	5 100	8 300	7 500	9 000	9 800	11 600	5 300	300	1 200	166
3 OR MORE	23 700	1 700	1 500	1 400	1 900	2 600	2 000	5 000	4 800	1 500	1 300	201
PERSONS												
1 PERSON	38 300	4 400	6 000	5 300	5 100	5 300	4 800	4 900	1 700	100	700	140
2 PERSONS	36 800	2 200	4 400	4 200	3 400	4 400	5 500	7 300	4 000	500	1 000	171
3 PERSONS	18 000	900	1 400	2 100	1 500	2 900	2 300	3 800	2 100	600	300	176
4 PERSONS	11 700	500	1 400	1 900	1 800	1 100	1 000	2 000	1 400	300	300	152
5 PERSONS	7 600	900	1 000	1 100	800	1 000	500	1 300	700	100	100	144
6 PERSONS OR MORE	6 700	1 200	1 100	900	1 000	800	600	100	500	200	400	124
MEDIAN	2.1	1.8	1.9	2.1	2.0	2.0	2.0	2.1	2.4	3.0	2.2	...
UNITS WITH SUBFAMILIES	1 700	-	300	300	300	200	100	400	100	-	100	146
UNITS WITH NONRELATIVES	9 000	300	600	900	800	1 200	1 400	1 900	1 900	-	-	187
PLUMBING FACILITIES BY PERSONS PER ROOM												
WITH ALL PLUMBING FACILITIES	116 300	8 700	14 500	15 400	13 600	15 500	14 600	19 400	10 500	1 700	2 300	157
1.00 OR LESS	107 000	7 400	12 100	13 500	12 200	14 500	14 100	19 200	10 100	1 700	2 200	162
1.01 TO 1.50	6 200	1 000	1 200	1 200	1 200	700	200	200	300	100	100	118
1.51 OR MORE	3 200	400	1 200	700	200	300	300	100	-	-	-	100
LACKING SOME OR ALL PLUMBING FACILITIES	2 800	1 300	900	100	-	100	100	-	-	-	500	70-
1.00 OR LESS	1 900	900	700	-	-	100	100	-	-	-	300	70-
1.01 TO 1.50	300	100	100	-	-	-	-	-	-	-	100	...
1.51 OR MORE	600	200	100	100	-	-	-	-	-	-	200	...
HOUSEHOLD COMPOSITION BY AGE OF HEAD												
2-OR-MORE-PERSON HOUSEHOLDS	80 600	5 600	9 400	10 100	8 500	10 200	9 900	14 600	8 700	1 700	2 100	163
MALE HEAD, WIFE PRESENT, NO NONRELATIVES	44 400	1 300	3 500	5 500	5 000	5 900	5 600	9 400	5 400	1 200	1 700	176
UNDER 25 YEARS	9 400	100	500	1 100	1 400	1 800	1 600	2 100	700	100	100	172
25 TO 29 YEARS	12 300	100	600	1 700	1 200	1 900	1 400	3 300	1 800	-	300	184
30 TO 34 YEARS	5 700	100	300	300	800	700	800	1 100	1 100	200	300	190
35 TO 44 YEARS	5 300	100	300	400	600	700	700	1 200	600	500	300	190
45 TO 64 YEARS	7 800	400	1 200	1 000	700	600	900	1 300	900	300	500	166
65 YEARS AND OVER	4 000	500	600	1 000	400	300	200	400	300	100	300	119
OTHER MALE HEAD	9 000	300	900	1 000	900	1 200	1 600	1 700	1 200	100	100	178
UNDER 45 YEARS	7 500	100	500	700	700	1 000	1 600	1 700	1 200	100	-	187
45 TO 64 YEARS	900	100	200	300	100	100	-	100	-	100	100	...
65 YEARS AND OVER	600	200	200	100	100	-	-	-	-	-	-	...
FEMALE HEAD	27 400	4 000	5 000	3 600	2 600	3 100	2 700	3 500	2 100	300	400	133
UNDER 45 YEARS	20 200	2 500	3 200	2 800	2 000	2 600	2 100	2 600	1 800	300	300	142
45 TO 64 YEARS	4 900	900	1 100	500	400	500	500	700	300	-	100	126
65 YEARS AND OVER	2 300	600	700	300	300	100	100	100	-	-	-	91
1-PERSON HOUSEHOLDS	38 300	4 400	6 000	5 300	5 100	5 300	4 800	4 900	1 700	100	700	140
MALE HEAD	16 200	900	2 500	2 900	2 600	1 900	2 000	2 600	600	-	300	141
UNDER 45 YEARS	11 500	500	600	1 800	2 000	1 800	1 600	2 400	600	-	200	160
45 TO 64 YEARS	2 900	100	1 200	700	400	100	300	100	100	-	100	104
65 YEARS AND OVER	1 800	300	700	400	200	100	100	100	-	-	100	97
FEMALE HEAD	22 100	3 500	3 500	2 400	2 500	3 400	2 900	2 300	1 100	100	400	139
UNDER 45 YEARS	8 000	400	200	700	500	1 700	2 000	1 800	500	100	-	180
45 TO 64 YEARS	5 800	900	1 100	900	1 000	900	400	100	400	-	200	122
65 YEARS AND OVER	8 300	2 200	2 200	900	1 000	800	400	300	300	-	200	95

[1]EXCLUDES 1-FAMILY HOMES ON 10 ACRES OR MORE.

TABLE A-3. GROSS RENT OF RENTER-OCCUPIED HOUSING UNITS: 1977--CONTINUED

(DATA BASED ON SAMPLE, SEE TEXT. FOR MINIMUM BASE FOR DERIVED FIGURES (PERCENT, MEDIAN, ETC.) AND MEANING OF SYMBOLS, SEE TEXT)

STANDARD METROPOLITAN STATISTICAL AREA MEMPHIS, TENN.-ARK. TOTAL	TOTAL	LESS THAN $70	$70 TO $99	$100 TO $124	$125 TO $149	$150 TO $174	$175 TO $199	$200 TO $249	$250 TO $349	$350 OR MORE	NO CASH RENT	MEDIAN (DOLLARS)
SPECIFIED RENTER OCCUPIED[1]--CONTINUED												
OWN CHILDREN UNDER 18 YEARS OLD BY AGE GROUP												
NO OWN CHILDREN UNDER 18 YEARS	77 300	6 700	10 600	9 600	8 900	9 900	10 300	13 000	6 000	500	1 700	155
WITH OWN CHILDREN UNDER 18 YEARS	41 900	3 300	4 700	5 800	4 700	5 600	4 400	6 400	4 500	1 200	1 100	158
UNDER 6 YEARS ONLY	14 100	600	1 300	1 800	1 500	2 500	1 400	2 900	1 700	200	300	167
1	9 700	400	900	800	700	2 100	1 000	2 400	1 100	200	200	173
2	3 700	200	200	800	700	400	300	500	500	-	100	146
3 OR MORE	700	-	300	100	100	100	100	100	100	-	-	...
6 TO 17 YEARS ONLY	18 200	1 500	1 800	2 200	2 300	1 900	2 400	2 500	2 200	800	500	161
1	7 900	400	700	1 200	600	800	1 500	1 300	1 000	300	100	178
2	4 600	300	500	500	700	300	400	800	600	400	100	170
3 OR MORE	5 800	900	700	600	1 000	800	500	500	600	100	200	140
BOTH AGE GROUPS	9 600	1 200	1 600	1 800	900	1 100	600	1 100	600	200	400	123
2	3 500	200	500	600	300	500	300	500	300	100	300	153
3 OR MORE	6 000	1 000	1 000	1 200	700	700	300	500	300	100	100	117
YEARS OF SCHOOL COMPLETED BY HEAD												
NO SCHOOL YEARS COMPLETED	1 500	600	600	300	-	-	-	-	-	-	-	...
ELEMENTARY:												
LESS THAN 8 YEARS	14 500	3 300	4 700	2 500	1 300	700	600	600	200	100	600	93
8 YEARS	6 900	1 500	1 200	1 500	1 000	700	400	400	-	-	100	111
HIGH SCHOOL:												
1 TO 3 YEARS	21 600	2 500	4 500	3 900	3 200	2 400	2 800	1 300	700	100	300	123
4 YEARS	37 600	1 600	3 400	4 600	4 300	6 600	5 200	6 800	3 900	300	900	166
COLLEGE:												
1 TO 3 YEARS	20 800	500	600	1 700	2 400	3 200	3 300	5 900	2 200	500	500	188
4 YEARS OR MORE	16 200	200	300	900	1 400	1 900	2 400	4 500	3 500	700	500	209
MEDIAN	12.4	8.8	10.1	11.6	12.3	12.6	12.7	13.4	13.5	15.4	12.4	...
YEAR HEAD MOVED INTO UNIT												
1976 OR LATER	64 100	3 500	4 900	6 100	6 700	9 600	9 800	12 700	8 300	1 500	1 000	177
MOVED IN WITHIN PAST 12 MONTHS	49 100	2 500	3 800	5 100	5 400	7 100	7 500	9 100	6 700	1 200	700	176
APRIL 1970 TO 1975	36 500	3 600	4 800	6 400	4 700	4 500	4 200	5 600	1 700	200	900	141
1965 TO MARCH 1970	8 900	1 000	2 300	1 700	1 400	700	500	900	400	-	100	116
1960 TO 1964	3 800	300	1 700	900	400	100	100	100	100	100	100	97
1950 TO 1959	4 500	1 500	1 400	200	500	300	100	-	100	-	500	81
1949 OR EARLIER	1 300	200	300	200	-	200	-	100	-	-	300	...
GROSS RENT AS PERCENTAGE OF INCOME												
LESS THAN 10 PERCENT	7 200	1 200	1 400	1 600	500	200	900	900	300	100	-	114
10 TO 14 PERCENT	17 600	2 000	1 700	2 400	2 000	1 800	1 800	3 700	1 800	400	-	159
15 TO 19 PERCENT	22 900	1 700	2 900	2 700	2 400	3 400	2 900	4 300	2 300	300	-	162
20 TO 24 PERCENT	17 500	1 900	1 500	1 400	2 100	3 100	2 600	2 900	1 600	200	-	164
25 TO 29 PERCENT	13 500	900	1 100	2 300	1 300	2 300	1 500	2 600	1 400	100	-	162
30 TO 34 PERCENT	8 100	800	700	500	1 400	1 300	1 600	700	1 100	-	-	161
35 TO 39 PERCENT	6 400	600	1 000	600	300	600	1 300	1 300	400	200	-	176
40 TO 49 PERCENT	7 800	300	2 100	900	1 300	700	900	1 100	300	100	-	137
50 PERCENT OR MORE	14 900	400	2 800	3 100	2 200	2 100	1 100	1 800	1 100	300	-	137
NOT COMPUTED	3 400	100	100	-	100	100	-	200	100	-	2 900	...
MEDIAN	23	20	25	24	24	24	23	21	22	24	-	...
HEATING EQUIPMENT												
WARM-AIR FURNACE	59 000	1 300	900	3 000	4 500	9 000	10 900	17 500	9 500	1 500	900	198
HEAT PUMP	1 100	300	-	100	-	100	300	100	100	-	100	...
STEAM OR HOT WATER	4 800	700	800	500	700	1 000	500	200	300	100	100	135
BUILT-IN ELECTRIC UNITS	3 200	300	400	600	500	300	600	200	-	100	100	135
FLOOR, WALL, OR PIPELESS FURNACE	27 300	2 100	6 100	6 400	5 300	3 400	1 800	1 000	500	100	600	119
OTHER MEANS	23 700	5 100	7 000	4 700	2 600	1 800	600	500	100	100	1 100	95
NONE	100	100	100	-	-	-	-	-	-	-	-	...
AIR CONDITIONING												
ROOM UNIT(S)	44 300	3 400	7 100	9 600	8 000	6 800	3 400	3 200	1 400	300	1 100	130
CENTRAL SYSTEM	50 000	1 000	400	800	3 100	7 600	10 400	15 700	8 900	1 300	800	204
NONE	24 800	5 600	7 800	5 100	2 500	1 200	900	500	100	100	1 000	94
ELEVATOR IN STRUCTURE												
4 FLOORS OR MORE	3 000	700	100	100	600	400	300	500	300	-	100	151
WITH ELEVATOR	3 000	700	100	100	600	400	300	500	300	-	100	151
WALKUP	-	-	-	-	-	-	-	-	-	-	-	-
1 TO 3 FLOORS	116 200	9 300	15 300	15 400	13 100	15 200	14 400	18 900	10 200	1 700	2 800	156
BASEMENT												
WITH BASEMENT	10 700	1 000	900	1 200	1 800	2 600	900	1 000	900	200	100	153
NO BASEMENT	108 500	9 000	14 400	14 200	11 800	13 000	13 800	18 500	9 500	1 500	2 700	156
SOURCE OF WATER												
PUBLIC SYSTEM OR PRIVATE COMPANY	118 400	9 900	15 300	15 400	13 600	15 500	14 700	19 400	10 500	1 700	2 500	156
INDIVIDUAL WELL	600	100	100	-	-	-	-	100	-	-	400	...
OTHER	100	-	-	-	-	100	-	-	-	-	-	...
SEWAGE DISPOSAL												
PUBLIC SEWER	116 100	9 300	14 900	15 200	13 300	15 400	14 600	19 300	10 500	1 700	2 000	157
SEPTIC TANK OR CESSPOOL	1 900	200	300	200	300	100	100	100	-	100	500	...
OTHER	1 200	500	200	100	-	-	-	-	-	-	400	...
HOUSE HEATING FUEL												
UTILITY GAS	81 200	7 300	14 200	13 700	11 100	11 200	8 000	8 000	5 100	1 100	1 500	135
BOTTLED, TANK, OR LP GAS	1 900	300	200	300	300	200	100	100	-	100	400	...
FUEL OIL, KEROSENE, ETC	400	-	-	200	-	-	100	-	-	-	100	...
ELECTRICITY	33 800	1 600	500	1 200	2 100	4 100	6 500	11 300	5 400	600	500	203
COAL OR COKE	100	100	-	-	-	-	-	-	-	-	-	...
WOOD	800	400	100	-	100	-	-	-	-	-	300	...
OTHER FUEL	900	300	300	100	-	100	-	-	-	-	-	...
NONE	100	100	100	-	-	-	-	-	-	-	-	...

[1]EXCLUDES 1-FAMILY HOMES ON 10 ACRES OR MORE.

TABLE A-3. GROSS RENT OF RENTER-OCCUPIED HOUSING UNITS: 1977--CONTINUED

(DATA BASED ON SAMPLE, SEE TEXT. FOR MINIMUM BASE FOR DERIVED FIGURES (PERCENT, MEDIAN, ETC.) AND MEANING OF SYMBOLS, SEE TEXT)

STANDARD METROPOLITAN STATISTICAL AREA MEMPHIS, TENN.-ARK. TOTAL	TOTAL	LESS THAN $70	$70 TO $99	$100 TO $124	$125 TO $149	$150 TO $174	$175 TO $199	$200 TO $249	$250 TO $349	$350 OR MORE	NO CASH RENT	MEDIAN (DOLLARS)
SPECIFIED RENTER OCCUPIED[1]--CONTINUED												
COOKING FUEL												
UTILITY GAS	70 500	7 700	13 900	13 300	10 100	10 200	7 200	4 400	2 300	300	1 100	124
BOTTLED, TANK, OR LP GAS	2 200	200	400	500	300	100	100	100	-	-	600	112
ELECTRICITY	46 200	2 000	1 000	1 600	3 200	5 200	7 400	14 900	8 200	1 500	1 200	207
FUEL OIL, KEROSENE, ETC	-	-	-	-	-	-	-	-	-	-	-	-
COAL OR COKE	-	-	-	-	-	-	-	-	-	-	-	-
WOOD	100	100	-	-	-	-	-	-	-	-	-	...
OTHER FUEL	-	-	-	-	-	-	-	-	-	-	-	-
NONE	100	100	100	-	-	-	-	-	-	-	-	...
INCLUSION IN RENT												
PARKING FACILITIES	118 000	10 000	15 000	15 200	13 400	15 200	14 600	18 900	10 100	1 700	NA	155
GARBAGE AND TRASH COLLECTION	43 300	7 100	3 800	3 800	3 800	4 700	5 700	8 200	4 100	500	1 600	162
FURNITURE	5 400	400	1 200	1 400	700	800	400	300	200	-	NA	118
PUBLIC OR SUBSIDIZED HOUSING[2]												
UNITS IN PUBLIC HOUSING PROJECT	10 600	5 300	1 900	1 300	700	700	500	100	-	-	100	70-
PRIVATE UNITS	105 300	4 700	13 000	13 300	12 600	14 700	13 800	18 700	10 300	1 700	2 500	163
WITH GOVERNMENT RENT SUBSIDIES	1 500	500	300	-	500	-	100	100	-	-	100	...
NOT REPORTED	1 900	-	200	400	300	100	100	500	-	-	300	137
OWNER OR MANAGER ON PROPERTY												
2 OR MORE UNITS IN STRUCTURE	78 900	7 500	9 700	8 900	9 600	11 500	11 000	13 800	5 500	700	500	157
WITH OWNER ON PROPERTY	4 600	300	1 000	400	400	900	500	500	600	-	-	157
WITH RESIDENT MANAGER OR SUPERINTENDENT ON PROPERTY	45 400	2 200	1 400	3 200	5 700	7 700	8 200	12 100	4 100	600	300	182
1 UNIT IN STRUCTURE (INCLUDES MOBILE HOME OR TRAILER)	40 300	2 500	5 600	6 600	4 000	4 000	3 700	5 600	4 900	1 000	2 300	152
OWNED SECOND HOME												
YES	2 300	-	100	-	200	500	500	700	300	-	100	189
NO	116 800	10 000	15 200	15 400	13 400	15 000	14 200	18 800	10 200	1 700	2 800	155
AUTOMOBILES AND TRUCKS AVAILABLE												
AUTOMOBILES AVAILABLE:												
1	60 600	1 500	5 500	7 900	8 300	9 400	9 200	11 400	4 700	1 000	1 700	166
2	19 700	200	600	1 200	1 200	2 100	3 100	5 700	4 500	600	600	211
3 OR MORE	2 900	200	100	100	100	400	500	600	800	100	100	207
NONE	36 000	8 200	9 200	6 200	4 100	3 700	1 900	1 700	500	-	500	101
TRUCKS AVAILABLE:												
1	11 800	300	900	1 200	900	1 900	1 100	2 900	1 800	200	500	184
2 OR MORE	600	-	100	100	-	100	300	100	100	-	-	...
NONE	106 800	9 700	14 400	14 100	12 700	13 600	13 300	16 500	8 600	1 500	2 400	152
FAILURES IN PLUMBING AND EQUIPMENT												
UNITS OCCUPIED 3 MONTHS OR LONGER	104 300	9 400	13 900	13 700	12 100	13 600	12 100	17 000	8 700	1 200	2 700	153
UNUSABLE 6 HOURS OR LONGER:												
WATER SUPPLY	4 000	100	800	400	500	700	500	300	500	100	300	154
SEWAGE DISPOSAL	2 100	200	300	500	500	100	-	100	300	-	-	128
FLUSH TOILET	4 100	500	1 200	1 000	500	500	300	200	-	-	100	110
UNITS OCCUPIED LAST WINTER	86 000	8 600	12 800	12 200	9 900	10 900	9 500	12 500	6 200	800	2 400	145
UNUSABLE 6 HOURS OR LONGER:												
HEATING EQUIPMENT	6 700	900	1 100	1 100	900	800	600	200	900	-	100	131

[1]EXCLUDES 1-FAMILY HOMES ON 10 ACRES OR MORE.
[2]EXCLUDES MOBILE HOMES AND TRAILERS.

TABLE A-4. INCOME OF FAMILIES AND PRIMARY INDIVIDUALS IN OWNER- AND RENTER-OCCUPIED HOUSING UNITS WITH BLACK HOUSEHOLD HEAD: 1977

(DATA BASED ON SAMPLE, SEE TEXT. FOR MINIMUM BASE FOR DERIVED FIGURES (PERCENT, MEDIAN, ETC.) AND MEANING OF SYMBOLS, SEE TEXT)

STANDARD METROPOLITAN STATISTICAL AREA MEMPHIS, TENN.-ARK. TOTAL	TOTAL	LESS THAN $3,000	$3,000 TO $4,999	$5,000 TO $6,999	$7,000 TO $9,999	$10,000 TO $14,999	$15,000 TO $19,999	$20,000 TO $24,999	$25,000 OR MORE	MEDIAN (DOLLARS)
OWNER-OCCUPIED HOUSING UNITS	43 900	5 600	5 000	5 300	5 900	9 200	5 800	4 300	2 900	10100
YEAR STRUCTURE BUILT										
APRIL 1970 OR LATER	4 100	-	300	400	500	1 100	800	500	500	13600
1965 TO MARCH 1970	4 400	100	400	500	400	800	900	900	500	15300
1960 TO 1964	4 400	300	500	300	800	800	700	500	600	11800
1950 TO 1959	11 400	1 200	1 300	1 400	1 300	2 600	1 700	1 200	700	11000
1940 TO 1949	10 300	1 300	1 300	1 600	1 400	2 200	1 200	900	500	9000
1939 OR EARLIER	9 200	2 800	1 200	1 000	1 400	1 700	600	400	200	6200
COMPLETE BATHROOMS										
1	31 000	4 700	4 400	3 800	5 100	6 600	3 500	2 000	900	8500
1 AND ONE-HALF	5 500	200	200	500	300	1 400	1 300	700	1 000	15700
2 OR MORE	6 900	500	200	800	400	1 300	1 000	1 700	1 000	16400
ALSO USED BY ANOTHER HOUSEHOLD	-	-	-	-	-	-	-	-	-	-
NONE	600	200	100	100	100	100	-	-	-	...
COMPLETE KITCHEN FACILITIES										
FOR EXCLUSIVE USE OF HOUSEHOLD	43 400	5 500	4 800	5 200	5 800	9 200	5 700	4 300	2 900	10200
ALSO USED BY ANOTHER HOUSEHOLD	100	-	-	-	-	-	100	-	-	...
NO COMPLETE KITCHEN FACILITIES	500	200	100	100	100	100	-	-	-	...
ROOMS										
3 ROOMS OR LESS	1 500	900	100	100	300	100	-	-	-	...
4 ROOMS	6 700	1 400	1 300	1 000	500	1 500	600	300	200	6500
5 ROOMS	14 000	1 900	1 400	1 500	2 300	3 700	2 100	800	300	9900
6 ROOMS	11 900	1 000	1 700	1 600	1 600	2 200	1 500	1 500	800	10200
7 ROOMS OR MORE	9 800	500	500	1 000	1 200	1 600	1 600	1 800	1 500	15000
MEDIAN	5.5	4.8	5.3	5.5	5.4	5.3	5.6	6.2	6.5+	...
BEDROOMS										
NONE AND 1	1 600	800	300	100	200	200	-	-	-	3000-
2	15 400	2 500	2 400	1 800	2 000	3 700	1 600	1 000	500	8600
3 OR MORE	26 900	2 400	2 300	3 300	3 600	5 400	4 200	3 300	2 300	11700
PERSONS										
1 PERSON	5 400	2 600	800	700	400	700	100	-	100	3200
2 PERSONS	10 500	1 700	2 300	1 600	1 000	2 000	800	700	300	6500
3 PERSONS	7 400	300	500	600	1 300	1 800	1 600	900	500	13100
4 PERSONS	7 700	300	400	1 000	600	1 200	1 700	1 400	1 000	15700
5 PERSONS	4 700	300	200	300	600	1 200	600	1 100	500	14200
6 PERSONS OR MORE	8 200	500	800	900	1 900	2 400	1 000	300	500	10000
MEDIAN	3.3	1.6	2.2	3.0	3.8	3.6	3.7	3.9	4.0	...
UNITS WITH SUBFAMILIES	1 800	-	-	400	200	500	300	300	100	12500
UNITS WITH NONRELATIVES	1 300	500	100	100	200	300	100	100	-	...
PLUMBING FACILITIES BY PERSONS PER ROOM										
WITH ALL PLUMBING FACILITIES	43 300	5 400	4 800	5 100	5 800	9 200	5 800	4 300	2 900	10300
1.00 OR LESS	36 800	4 900	4 200	4 500	4 600	7 100	5 000	4 100	2 400	10100
1.01 TO 1.50	4 600	400	400	400	700	1 400	700	300	300	11100
1.51 OR MORE	1 900	100	200	200	400	700	100	-	100	10000
LACKING SOME OR ALL PLUMBING FACILITIES	600	200	100	100	100	100	-	-	-	...
1.00 OR LESS	400	200	100	100	100	-	-	-	-	...
1.01 TO 1.50	100	-	100	-	-	-	-	-	-	...
1.51 OR MORE	100	-	-	100	-	100	-	-	-	...
HOUSEHOLD COMPOSITION BY AGE OF HEAD										
2-OR-MORE-PERSON HOUSEHOLDS	38 500	3 000	4 100	4 500	5 400	8 600	5 700	4 300	2 800	11200
MALE HEAD, WIFE PRESENT, NO NONRELATIVES	27 100	1 300	2 500	2 500	3 500	6 000	4 900	3 900	2 600	13200
UNDER 25 YEARS	1 000	100	-	100	100	400	200	100	-	...
25 TO 29 YEARS	2 100	-	100	100	100	300	700	700	200	18500
30 TO 34 YEARS	2 600	-	100	-	-	600	1 000	700	300	18200
35 TO 44 YEARS	6 300	200	100	500	700	1 300	1 400	1 000	1 200	16600
45 TO 64 YEARS	10 300	300	800	700	2 000	2 700	1 600	1 300	900	12400
65 YEARS AND OVER	4 700	700	1 500	1 000	600	600	100	100	100	5300
OTHER MALE HEAD	2 500	300	400	400	300	700	300	300	100	9600
UNDER 45 YEARS	600	-	100	100	100	200	100	-	-	...
45 TO 64 YEARS	1 000	200	100	100	100	200	100	200	100	...
65 YEARS AND OVER	900	100	200	200	100	300	-	100	-	...
FEMALE HEAD	8 900	1 500	1 200	1 700	1 700	1 900	500	200	100	7100
UNDER 45 YEARS	3 200	100	300	900	500	1 000	200	-	100	8300
45 TO 64 YEARS	3 600	600	400	500	700	800	300	100	100	7800
65 YEARS AND OVER	2 100	700	500	300	500	100	-	100	-	4400
1-PERSON HOUSEHOLDS	5 400	2 600	800	700	400	700	100	-	100	3200
MALE HEAD	1 600	600	200	100	100	400	100	-	-	5300
UNDER 45 YEARS	300	-	100	-	-	100	100	-	-	...
45 TO 64 YEARS	700	100	100	100	100	300	100	-	-	...
65 YEARS AND OVER	600	500	100	-	-	-	-	-	-	...
FEMALE HEAD	3 800	2 000	600	600	300	300	-	-	100	3000-
UNDER 45 YEARS	300	-	-	-	100	100	-	-	-	...
45 TO 64 YEARS	1 300	600	400	200	100	100	-	-	-	...
65 YEARS AND OVER	2 300	1 400	300	400	100	100	-	-	100	3000-
OWN CHILDREN UNDER 18 YEARS OLD BY AGE GROUP										
NO OWN CHILDREN UNDER 18 YEARS	23 700	5 000	3 700	3 100	3 100	4 200	2 200	1 500	900	7100
WITH OWN CHILDREN UNDER 18 YEARS	20 300	600	1 300	2 200	2 800	5 000	3 600	2 800	1 900	13200
UNDER 6 YEARS ONLY	2 600	100	100	200	300	700	700	500	100	15300
1	1 900	100	-	200	200	500	500	300	100	14800
2	600	-	100	-	-	100	200	200	-	...
3 OR MORE	100	-	-	-	100	-	-	-	-	...
6 TO 17 YEARS ONLY	13 500	400	800	1 300	2 200	3 900	1 900	1 700	1 300	12600
1	4 700	100	100	300	700	1 500	600	700	700	13600
2	4 400	-	500	600	400	1 000	500	900	500	13900
3 OR MORE	4 300	300	200	400	1 100	1 400	800	100	100	10600
BOTH AGE GROUPS	4 300	200	400	700	300	400	1 000	600	500	15000
2	1 600	-	-	400	-	100	600	200	300	17800
3 OR MORE	2 600	200	400	300	300	400	400	400	200	10600

TABLE A-4. INCOME OF FAMILIES AND PRIMARY INDIVIDUALS IN OWNER- AND RENTER-OCCUPIED HOUSING UNITS WITH BLACK HOUSEHOLD HEAD: 1977--CONTINUED

(DATA BASED ON SAMPLE, SEE TEXT. FOR MINIMUM BASE FOR DERIVED FIGURES (PERCENT, MEDIAN, ETC.) AND MEANING OF SYMBOLS, SEE TEXT)

STANDARD METROPOLITAN STATISTICAL AREA MEMPHIS, TENN.-ARK. TOTAL	TOTAL	LESS THAN $3,000	$3,000 TO $4,999	$5,000 TO $6,999	$7,000 TO $9,999	$10,000 TO $14,999	$15,000 TO $19,999	$20,000 TO $24,999	$25,000 OR MORE	MEDIAN (DOLLARS)
OWNER-OCCUPIED HOUSING UNITS--CONTINUED										
YEARS OF SCHOOL COMPLETED BY HEAD										
NO SCHOOL YEARS COMPLETED	1 200	300	200	-	100	300	100	100	-	...
ELEMENTARY:										
LESS THAN 8 YEARS	10 600	2 500	2 200	1 500	1 400	1 800	700	300	200	5700
8 YEARS	5 900	1 100	800	800	1 100	1 200	500	300	100	7500
HIGH SCHOOL:										
1 TO 3 YEARS	9 200	900	800	1 100	1 600	2 100	1 300	1 000	300	10400
4 YEARS	11 600	700	700	1 300	1 400	3 100	2 100	1 500	800	12800
COLLEGE:										
1 TO 3 YEARS	3 000	100	100	300	100	300	800	700	700	19800
4 YEARS OR MORE	2 600	100	100	300	100	500	300	400	800	18900
MEDIAN	10.5	8.0	8.0	9.9	9.7	10.8	12.2	12.3	13.6	...
YEAR HEAD MOVED INTO UNIT										
1976 OR LATER	4 300	300	100	500	400	1 100	800	700	400	13900
MOVED IN WITHIN PAST 12 MONTHS	2 900	300	100	300	300	700	600	300	300	13300
APRIL 1970 TO 1975	13 500	600	800	1 400	1 900	3 200	2 800	1 600	1 300	13200
1965 TO MARCH 1970	7 600	600	600	1 000	1 000	1 900	1 100	900	400	11200
1960 TO 1964	5 600	800	900	800	1 000	900	300	500	400	7800
1950 TO 1959	6 600	800	1 400	900	800	1 300	600	400	400	7600
1949 OR EARLIER	6 300	2 500	1 100	500	800	900	200	200	100	4100
SPECIFIED OWNER OCCUPIED[1]	41 800	5 300	4 500	5 000	5 600	8 700	5 600	4 200	2 900	10300
VALUE										
LESS THAN $10,000	5 500	1 800	800	1 000	900	700	300	100	-	5200
$10,000 TO $19,999	15 900	2 300	1 800	2 000	2 500	3 900	1 700	1 300	300	9100
$20,000 TO $24,999	6 600	500	600	800	900	1 800	1 100	600	500	11800
$25,000 TO $29,999	4 700	100	400	500	500	1 100	1 100	700	400	14100
$30,000 TO $34,999	3 100	200	300	500	100	600	400	300	700	13300
$35,000 TO $39,999	2 900	200	200	100	500	500	700	200	500	14500
$40,000 TO $49,999	2 100	200	200	200	100	100	300	700	400	20300
$50,000 OR MORE	1 000	-	200	100	100	100	100	300	100	...
MEDIAN	19700	13500	17800	17500	17700	19500	24000	25500	31600	...
VALUE-INCOME RATIO										
LESS THAN 1.5	13 500	300	300	700	1 000	3 300	2 800	2 800	2 300	17000
1.5 TO 1.9	7 500	300	400	400	1 200	2 600	1 500	600	500	12500
2.0 TO 2.4	5 000	100	100	700	1 000	1 500	900	700	-	11800
2.5 TO 2.9	2 700	200	300	300	800	600	300	100	-	8900
3.0 TO 3.9	4 300	600	800	1 200	900	600	100	100	100	6300
4.0 TO 4.9	2 300	400	700	900	300	-	-	-	-	5000
5.0 OR MORE	6 600	3 500	1 900	700	300	100	-	-	-	3000-
NOT COMPUTED	100	100	-	-	-	-	-	-	-	...
MORTGAGE STATUS										
MORTGAGE, DEED OF TRUST, OR LAND CONTRACT	29 900	1 700	2 300	3 300	4 400	6 700	4 800	3 800	2 700	12300
OWNED FREE AND CLEAR	11 900	3 600	2 200	1 700	1 100	2 000	800	400	200	5200
REAL ESTATE TAXES LAST YEAR										
MEAN (PER $1,000 VALUE)	10	12	6	8	9	11	11	9	10	...
SELECTED MONTHLY HOUSING COSTS[2]										
UNITS WITH A MORTGAGE	29 900	1 700	2 300	3 300	4 400	6 700	4 800	3 800	2 700	12300
LESS THAN $100	1 100	500	200	100	100	100	100	-	100	...
$100 TO $149	6 800	600	1 200	700	1 200	1 700	700	600	100	9200
$150 TO $199	8 500	400	400	1 200	1 900	2 300	1 100	600	600	10800
$200 TO $249	5 100	100	300	500	500	1 200	1 300	800	400	14800
$250 TO $299	3 700	-	-	500	300	600	900	700	700	17700
$300 TO $399	1 700	-	-	100	100	300	400	600	300	20600
$400 OR MORE	700	-	-	-	100	-	200	300	100	...
NOT REPORTED	2 300	200	100	300	300	600	200	100	400	11500
MEDIAN	184	...	134	182	168	178	216	237	253	...
UNITS OWNED FREE AND CLEAR	11 900	3 600	2 200	1 700	1 100	2 000	800	400	200	5200
LESS THAN $50	2 300	1 100	600	300	300	100	-	-	-	3100
$50 TO $69	2 600	700	600	300	300	400	100	100	100	5000
$70 TO $99	2 000	400	300	300	200	700	100	100	-	7000
$100 TO $149	700	100	100	100	100	100	100	-	100	...
$150 TO $199	100	100	-	-	-	100	-	-	-	...
$200 OR MORE	100	-	100	-	-	-	-	-	-	...
NOT REPORTED	4 100	1 200	600	600	300	600	400	300	-	5800
MEDIAN	62	52	58	...	...	...	...	...	...	...
SELECTED MONTHLY HOUSING COSTS AS PERCENTAGE OF INCOME[2]										
UNITS WITH A MORTGAGE	29 900	1 700	2 300	3 300	4 400	6 700	4 800	3 800	2 700	12300
LESS THAN 10 PERCENT	2 400	-	-	-	-	100	600	700	1 000	23600
10 TO 14 PERCENT	6 400	-	-	100	300	1 500	1 600	1 900	1 000	19000
15 TO 19 PERCENT	5 500	-	100	-	800	2 400	1 500	500	100	13800
20 TO 24 PERCENT	3 400	-	-	100	900	1 300	500	500	100	12700
25 TO 34 PERCENT	4 900	-	600	1 200	1 700	800	400	100	100	8200
35 TO 49 PERCENT	2 600	300	1 000	1 000	300	-	-	-	-	4900
50 PERCENT OR MORE	2 500	1 200	500	600	100	-	-	-	-	3000
NOT COMPUTED	-	-	-	-	-	-	-	-	-	-
NOT REPORTED	2 300	200	100	300	300	600	200	100	400	11500
MEDIAN	20	...	41	37	25	18	16	13	11	...

[1]LIMITED TO 1-FAMILY HOMES ON LESS THAN 10 ACRES AND NO BUSINESS ON PROPERTY.
[2]SUM OF PAYMENTS FOR REAL ESTATE TAXES, PROPERTY INSURANCE, UTILITIES, FUEL, WATER, GARBAGE AND TRASH COLLECTION, AND MORTGAGE AT TIME OF ENUMERATION.

TABLE A-4. INCOME OF FAMILIES AND PRIMARY INDIVIDUALS IN OWNER- AND RENTER-OCCUPIED HOUSING UNITS WITH BLACK HOUSEHOLD HEAD: 1977--CONTINUED

- (DATA BASED ON SAMPLE, SEE TEXT. FOR MINIMUM BASE FOR DERIVED FIGURES (PERCENT, MEDIAN, ETC.) AND MEANING OF SYMBOLS, SEE TEXT)

STANDARD METROPOLITAN STATISTICAL AREA MEMPHIS, TENN.-ARK. TOTAL	TOTAL	LESS THAN $3,000	$3,000 TO $4,999	$5,000 TO $6,999	$7,000 TO $9,999	$10,000 TO $14,999	$15,000 TO $19,999	$20,000 TO $24,999	$25,000 OR MORE	MEDIAN (DOLLARS)
SPECIFIED OWNER OCCUPIED[1]--CONTINUED										
UNITS OWNED FREE AND CLEAR	11 900	3 600	2 200	1 700	1 100	2 000	800	400	200	5200
LESS THAN 10 PERCENT	2 500	100	-	100	500	1 100	300	100	200	12300
10 TO 14 PERCENT	1 700	300	700	500	100	200	-	-	-	4600
15 TO 19 PERCENT	1 100	200	400	200	300	100	-	-	-	...
20 TO 24 PERCENT	500	100	300	100	-	-	-	-	-	...
25 TO 34 PERCENT	800	600	100	100	-	-	-	-	-	...
35 TO 49 PERCENT	600	500	100	-	-	-	-	-	-	...
50 PERCENT OR MORE	700	500	100	-	-	-	-	-	-	...
NOT COMPUTED	100	100	-	-	-	-	-	-	-	...
NOT REPORTED	4 100	1 200	600	600	300	600	400	300	-	5800
MEDIAN	14	33	16	...	...	...	...	...	...	...
OWNER-OCCUPIED HOUSING UNITS	43 900	5 600	5 000	5 300	5 900	9 200	5 800	4 300	2 900	10100
HEATING EQUIPMENT										
WARM-AIR FURNACE	14 800	600	700	1 600	1 200	3 400	3 200	2 300	1 800	14800
HEAT PUMP	1 100	100	100	-	200	300	100	300	100	...
STEAM OR HOT WATER	1 000	-	-	300	100	100	100	300	100	...
BUILT-IN ELECTRIC UNITS	800	100	100	-	100	300	100	100	-	...
FLOOR, WALL, OR PIPELESS FURNACE	14 900	1 600	1 700	1 900	2 600	3 400	1 800	1 000	800	9600
OTHER MEANS	11 400	3 200	2 400	1 500	1 600	1 700	500	400	100	5100
NONE	-	-	-	-	-	-	-	-	-	-
SOURCE OF WATER										
PUBLIC SYSTEM OR PRIVATE COMPANY	43 800	5 600	4 800	5 200	5 900	9 200	5 800	4 300	2 900	10200
INDIVIDUAL WELL	200	-	100	100	-	-	-	-	-	...
OTHER	-	-	-	-	-	-	-	-	-	-
SEWAGE DISPOSAL										
PUBLIC SEWER	41 700	5 300	4 200	4 900	5 500	8 900	5 700	4 200	2 900	10500
SEPTIC TANK OR CESSPOOL	1 800	100	600	200	400	300	100	100	-	6600
OTHER	400	200	100	100	-	-	-	-	-	...
SELECTED CHARACTERISTICS										
WITH AIR CONDITIONING	36 000	2 800	3 400	4 400	4 900	8 200	5 400	4 000	2 900	11500
ROOM UNIT(S)	28 700	2 600	3 200	3 900	4 400	6 700	4 100	2 500	1 400	10300
CENTRAL SYSTEM	7 300	200	300	500	500	1 500	1 300	1 500	1 500	17500
WITH BASEMENT	2 200	300	100	400	100	300	300	500	100	12400
OWNED SECOND HOME	600	-	100	100	100	100	100	100	-	...
AUTOMOBILES AVAILABLE:										
1	18 400	1 700	2 400	2 400	2 700	5 600	2 200	1 100	300	9900
2	13 900	400	300	1 200	1 800	2 500	3 100	2 700	1 900	16200
3 OR MORE	2 700	200	100	100	400	300	500	500	600	17800
RENTER-OCCUPIED HOUSING UNITS	52 600	15 200	8 100	9 200	8 200	7 200	2 700	1 400	500	5600
UNITS IN STRUCTURE										
1	18 300	5 900	3 500	3 200	2 400	2 300	500	400	100	4900
2 TO 4	14 400	4 300	2 300	2 400	2 300	2 000	800	300	-	5500
5 TO 19	17 800	4 500	1 900	3 200	3 300	2 600	1 200	700	400	6500
20 OR MORE	1 800	400	300	200	300	300	300	-	100	6600
MOBILE HOME OR TRAILER	200	-	100	200	-	-	-	-	-	...
YEAR STRUCTURE BUILT										
APRIL 1970 OR LATER	7 500	900	700	1 200	1 200	1 700	800	600	300	9300
1965 TO MARCH 1970	5 900	1 300	600	1 000	1 300	1 100	500	100	100	7200
1960 TO 1964	4 800	900	400	1 100	1 200	500	400	100	100	6800
1950 TO 1959	8 600	2 400	1 600	1 600	1 300	1 300	300	100	-	5400
1940 TO 1949	11 400	4 200	1 800	2 300	1 400	1 200	300	200	-	4700
1939 OR EARLIER	14 500	5 400	3 100	2 000	1 800	1 400	400	300	100	4200
COMPLETE BATHROOMS										
1	44 900	13 500	7 300	7 600	7 200	6 200	1 900	1 000	300	5400
1 AND ONE-HALF	2 900	100	300	500	500	700	500	300	100	10800
2 OR MORE	2 100	600	100	300	300	200	400	100	200	8000
ALSO USED BY ANOTHER HOUSEHOLD	700	200	100	300	-	100	-	-	-	...
NONE	2 000	900	500	400	200	-	-	-	-	3600
COMPLETE KITCHEN FACILITIES										
FOR EXCLUSIVE USE OF HOUSEHOLD	50 400	14 400	7 500	8 600	8 000	7 100	2 700	1 400	500	5700
ALSO USED BY ANOTHER HOUSEHOLD	500	100	100	200	-	100	-	-	-	...
NO COMPLETE KITCHEN FACILITIES	1 700	600	500	400	200	-	-	-	-	4000
ROOMS										
1 AND 2 ROOMS	2 400	1 200	500	500	200	-	100	-	-	3100
3 ROOMS	15 500	6 800	1 900	2 100	2 100	1 800	500	200	100	4000
4 ROOMS	21 900	4 400	3 600	4 200	4 200	3 400	1 300	700	200	6400
5 ROOMS	8 700	1 900	1 700	1 700	1 000	1 300	500	500	100	5900
6 ROOMS	3 000	700	300	500	400	400	400	-	200	6700
7 ROOMS OR MORE	1 200	300	100	300	300	100	100	-	-	...
MEDIAN	3.9	3.4	4.0	4.0	3.9	4.0	4.1	...	...	...
BEDROOMS										
NONE	800	300	200	300	-	-	-	-	-	...
1	15 700	7 000	2 000	2 200	2 000	1 800	500	200	100	3900
2	26 400	5 900	4 000	4 700	4 900	4 200	1 400	1 100	300	6400
3 OR MORE	9 700	2 000	2 000	2 000	1 300	1 200	900	100	200	5800

[1]LIMITED TO 1-FAMILY HOMES ON LESS THAN 10 ACRES AND NO BUSINESS ON PROPERTY.

TABLE A-4. INCOME OF FAMILIES AND PRIMARY INDIVIDUALS IN OWNER- AND RENTER-OCCUPIED HOUSING UNITS WITH BLACK HOUSEHOLD HEAD: 1977--CONTINUED

(DATA BASED ON SAMPLE, SEE TEXT. FOR MINIMUM BASE FOR DERIVED FIGURES (PERCENT, MEDIAN, ETC.) AND MEANING OF SYMBOLS, SEE TEXT)

STANDARD METROPOLITAN STATISTICAL AREA MEMPHIS, TENN.-ARK. TOTAL	TOTAL	LESS THAN $3,000	$3,000 TO $4,999	$5,000 TO $6,999	$7,000 TO $9,999	$10,000 TO $14,999	$15,000 TO $19,999	$20,000 TO $24,999	$25,000 OR MORE	MEDIAN (DOLLARS)
RENTER-OCCUPIED HOUSING UNITS--CONTINUED										
PERSONS										
1 PERSON	13 400	5 900	1 600	1 800	1 800	1 400	500	300	100	3900
2 PERSONS	13 800	3 600	1 800	2 300	2 400	2 600	500	700	-	6300
3 PERSONS	7 900	1 900	1 400	1 700	900	1 200	400	300	100	5800
4 PERSONS	6 700	1 200	1 300	1 400	1 200	1 000	500	100	100	6300
5 PERSONS	5 100	1 100	900	1 000	700	700	500	-	200	6100
6 PERSONS OR MORE	5 700	1 400	1 200	1 000	1 200	400	300	100	-	5300
MEDIAN	2.4	2.0	3.0	2.8	2.5	2.4	3.3	...	...	...
UNITS WITH SUBFAMILIES	1 300	300	100	300	200	300	-	-	-	...
UNITS WITH NONRELATIVES	3 200	700	500	800	400	500	400	-	-	6200
PLUMBING FACILITIES BY PERSONS PER ROOM										
WITH ALL PLUMBING FACILITIES	50 000	14 100	7 600	8 500	8 000	7 100	2 700	1 400	500	5800
1.00 OR LESS	42 000	11 900	5 800	7 300	6 500	6 500	2 200	1 300	400	5900
1.01 TO 1.50	5 200	1 400	1 100	800	900	400	200	100	100	5100
1.51 OR MORE	2 900	800	700	300	500	200	300	100	-	5000
LACKING SOME OR ALL PLUMBING FACILITIES	2 600	1 100	500	700	200	100	-	-	-	3900
1.00 OR LESS	1 600	800	200	500	100	100	-	-	-	3100
1.01 TO 1.50	300	-	200	100	-	-	-	-	-	...
1.51 OR MORE	700	200	100	200	100	-	-	-	-	...
HOUSEHOLD COMPOSITION BY AGE OF HEAD										
2-OR-MORE-PERSON HOUSEHOLDS	39 200	9 300	6 500	7 400	6 400	5 800	2 200	1 100	500	6000
MALE HEAD, WIFE PRESENT, NO NONRELATIVES	16 300	1 500	2 000	2 700	3 400	3 700	1 600	900	500	8700
UNDER 25 YEARS	2 300	-	300	700	500	400	200	100	100	8300
25 TO 29 YEARS	4 600	100	500	500	1 000	1 600	500	300	200	10800
30 TO 34 YEARS	1 900	200	300	300	400	300	200	200	-	8500
35 TO 44 YEARS	1 900	300	100	100	400	400	300	200	-	9800
45 TO 64 YEARS	3 500	600	300	500	800	900	300	100	100	8700
65 YEARS AND OVER	2 200	400	700	600	300	100	100	-	-	5000
OTHER MALE HEAD	4 300	700	500	1 000	500	1 100	400	100	-	7000
UNDER 45 YEARS	2 900	100	100	700	500	1 000	400	100	-	9900
45 TO 64 YEARS	900	200	200	200	100	100	-	100	-	...
65 YEARS AND OVER	600	300	200	100	-	-	-	-	-	...
FEMALE HEAD	18 600	7 100	4 000	3 700	2 500	1 000	200	100	-	4100
UNDER 45 YEARS	13 900	5 700	2 700	2 700	1 900	700	100	100	-	3900
45 TO 64 YEARS	3 300	500	1 100	1 000	500	300	-	-	-	5100
65 YEARS AND OVER	1 300	800	200	100	100	100	100	-	-	...
1-PERSON HOUSEHOLDS	13 400	5 900	1 600	1 800	1 800	1 400	500	300	100	3900
MALE HEAD	6 300	1 300	600	1 300	1 200	1 200	500	300	-	6900
UNDER 45 YEARS	3 800	500	200	500	1 000	1 000	500	100	-	9300
45 TO 64 YEARS	1 700	300	300	700	200	100	-	100	-	5800
65 YEARS AND OVER	900	600	100	200	-	-	-	-	-	...
FEMALE HEAD	7 100	4 600	1 000	500	600	200	100	-	100	3000-
UNDER 45 YEARS	1 700	500	100	400	400	100	100	-	100	6300
45 TO 64 YEARS	2 400	1 600	600	-	100	100	-	-	-	3000-
65 YEARS AND OVER	2 900	2 500	300	100	100	-	-	-	-	3000-
OWN CHILDREN UNDER 18 YEARS OLD BY AGE GROUP										
NO OWN CHILDREN UNDER 18 YEARS	28 600	8 500	4 100	4 800	4 000	4 800	1 400	1 000	100	5700
WITH OWN CHILDREN UNDER 18 YEARS	24 000	6 700	4 000	4 400	4 300	2 400	1 300	400	400	5600
UNDER 6 YEARS ONLY	6 400	1 700	800	1 300	800	900	500	200	100	6000
1	4 100	1 100	500	800	400	600	300	200	100	6000
2	1 900	500	200	500	300	200	200	-	-	6100
3 OR MORE	500	100	100	-	100	100	-	-	100	....
6 TO 17 YEARS ONLY	10 400	2 500	2 000	2 100	2 100	1 200	500	100	100	5700
1	3 900	900	500	500	1 200	700	100	-	-	7100
2	2 300	500	300	600	400	200	100	-	100	5900
3 OR MORE	4 200	1 000	1 100	1 000	500	300	300	100	-	5000
BOTH AGE GROUPS	7 200	2 600	1 200	1 000	1 400	400	300	100	100	4700
2	2 300	600	300	500	600	200	100	100	-	6300
3 OR MORE	4 900	2 000	1 000	600	800	200	200	100	100	4000
YEARS OF SCHOOL COMPLETED BY HEAD										
NO SCHOOL YEARS COMPLETED	1 200	700	400	-	100	-	-	-	-	...
ELEMENTARY:										
LESS THAN 8 YEARS	11 500	4 900	1 900	2 100	1 400	900	300	-	-	3900
8 YEARS	4 000	1 700	1 100	500	500	200	100	-	-	3600
HIGH SCHOOL:										
1 TO 3 YEARS	13 500	5 100	2 100	2 800	1 700	1 100	300	200	100	4500
4 YEARS	14 800	2 200	2 200	2 800	2 400	2 900	1 600	500	300	7300
COLLEGE:										
1 TO 3 YEARS	5 100	500	400	900	1 500	1 000	300	500	100	8500
4 YEARS OR MORE	2 400	-	100	300	500	1 100	300	200	-	11500
MEDIAN	11.2	9.3	10.1	11.3	12.1	12.5	12.5	...	...	...
YEAR HEAD MOVED INTO UNIT										
1976 OR LATER	22 600	6 000	3 000	4 300	3 800	3 300	1 400	400	400	6100
MOVED IN WITHIN PAST 12 MONTHS	16 300	4 300	2 400	3 400	2 600	2 100	800	400	300	5900
APRIL 1970 TO 1975	18 900	5 200	2 700	3 200	2 900	3 100	900	800	100	6000
1965 TO MARCH 1970	4 900	1 400	1 100	600	900	500	300	-	-	4700
1960 TO 1964	2 200	900	300	500	200	100	100	100	-	4300
1950 TO 1959	3 300	1 400	800	400	300	200	100	100	-	3500
1949 OR EARLIER	800	200	200	200	100	-	-	100	-	...

TABLE A-9. INCOME OF FAMILIES AND PRIMARY INDIVIDUALS IN OWNER- AND RENTER-OCCUPIED HOUSING UNITS WITH BLACK HOUSEHOLD HEAD: 1977--CONTINUED

(DATA BASED ON SAMPLE, SEE TEXT. FOR MINIMUM BASE FOR DERIVED FIGURES (PERCENT, MEDIAN, ETC.) AND MEANING OF SYMBOLS, SEE TEXT)

STANDARD METROPOLITAN STATISTICAL AREA MEMPHIS, TENN.-ARK. TOTAL	TOTAL	LESS THAN $3,000	$3,000 TO $4,999	$5,000 TO $6,999	$7,000 TO $9,999	$10,000 TO $14,999	$15,000 TO $19,999	$20,000 TO $24,999	$25,000 OR MORE	MEDIAN (DOLLARS)
RENTER-OCCUPIED HOUSING UNITS--CON.										
GROSS RENT										
SPECIFIED RENTER OCCUPIED[1]	52 300	15 100	8 100	9 200	8 100	7 200	2 700	1 400	500	5600
LESS THAN $70	8 300	5 500	1 400	700	500	100	100	-	-	3000-
$70 TO $99	12 200	4 600	2 200	2 900	1 100	900	400	100	-	4400
$100 TO $149	15 400	3 800	2 400	3 100	3 000	2 100	500	300	100	5900
$150 TO $199	10 100	400	1 500	1 600	2 600	2 700	900	300	100	8800
$200 TO $249	4 400	500	200	500	600	1 100	700	600	200	12100
$250 TO $299	600	-	100	-	100	100	100	100	100	***
$300 TO $349	100	-	-	100	-	-	-	-	-	***
$350 OR MORE	100	-	-	100	100	-	-	-	-	***
NO CASH RENT	1 000	300	300	300	100	100	-	100	-	***
MEDIAN	116	82	107	114	138	158	170	***	***	***
GROSS RENT AS PERCENTAGE OF INCOME										
SPECIFIED RENTER OCCUPIED[1]	52 300	15 100	8 100	9 200	8 100	7 200	2 700	1 400	500	5600
LESS THAN 10 PERCENT	3 500	300	100	100	300	900	1 000	600	300	15300
10 TO 14 PERCENT	7 400	400	400	800	1 300	2 400	1 200	700	300	11800
15 TO 19 PERCENT	9 000	900	500	2 200	2 500	2 300	500	100	-	8100
20 TO 24 PERCENT	7 000	1 200	1 000	1 400	2 300	1 000	-	-	-	6800
25 TO 29 PERCENT	5 100	600	1 200	1 900	900	500	-	-	-	5700
30 TO 34 PERCENT	3 200	1 000	900	900	300	-	-	-	-	4200
35 TO 39 PERCENT	2 900	1 000	700	900	300	-	-	-	-	4200
40 TO 49 PERCENT	3 700	1 800	1 400	400	100	-	-	-	-	3100
50 PERCENT OR MORE	9 200	7 400	1 400	300	100	-	-	-	-	3000-
NOT COMPUTED	1 200	500	300	300	100	100	-	100	-	***
MEDIAN	24	50+	33	25	20	16	12	***	***	***
HEATING EQUIPMENT										
WARM-AIR FURNACE	14 900	1 700	1 300	2 400	3 100	3 500	1 600	900	500	9000
HEAT PUMP	600	100	200	-	100	-	200	-	-	***
STEAM OR HOT WATER	1 100	400	200	300	200	-	-	100	-	***
BUILT-IN ELECTRIC UNITS	1 000	300	300	100	200	100	-	-	-	***
FLOOR, WALL, OR PIPELESS FURNACE	15 900	4 700	2 800	3 300	2 500	1 900	500	300	-	5300
OTHER MEANS	18 900	7 800	3 300	3 100	2 200	1 700	500	200	100	4000
NONE	100	100	100	-	-	-	-	-	-	***
SOURCE OF WATER										
PUBLIC SYSTEM OR PRIVATE COMPANY	52 200	15 100	7 900	9 200	8 100	7 200	2 700	1 400	500	5700
INDIVIDUAL WELL	400	100	200	100	100	-	-	-	-	***
OTHER	-	-	-	-	-	-	-	-	-	-
SEWAGE DISPOSAL										
PUBLIC SEWER	50 700	14 600	7 700	8 800	7 900	7 100	2 600	1 400	500	5700
SEPTIC TANK OR CESSPOOL	600	100	100	200	100	100	100	-	-	***
OTHER	1 300	500	300	200	200	-	-	-	-	***
SELECTED CHARACTERISTICS										
WITH AIR CONDITIONING	32 600	6 200	4 200	5 800	6 400	5 800	2 300	1 300	500	7000
ROOM UNIT(S)	21 600	5 300	3 700	4 000	3 900	3 000	1 000	500	100	5900
CENTRAL SYSTEM	10 900	900	500	1 800	2 500	2 900	1 300	800	300	9800
4 FLOORS OR MORE	300	100	100	100	-	-	-	-	-	***
WITH ELEVATOR	300	100	100	100	-	-	-	-	-	***
OWNED SECOND HOME	400	100	-	-	100	100	-	100	-	***
AUTOMOBILES AVAILABLE:										
1	21 700	1 900	2 600	5 200	5 300	4 500	1 300	700	300	7700
2	4 600	300	200	500	900	1 100	900	500	100	11800
3 OR MORE	600	-	-	100	100	200	100	100	100	***
UNITS IN PUBLIC HOUSING PROJECT[2]	7 600	3 600	1 500	1 300	800	300	100	-	100	3200
PRIVATE UNITS WITH GOVERNMENT RENT SUBSIDY[2]	700	300	100	300	100	-	-	-	-	***

[1]EXCLUDES 1-FAMILY HOMES ON 10 ACRES OR MORE.
[2]EXCLUDES MOBILE HOMES AND TRAILERS.

TABLE A-5. VALUE OF OWNER-OCCUPIED HOUSING UNITS WITH BLACK HOUSEHOLD HEAD: 1977

(DATA BASED ON SAMPLE, SEE TEXT. FOR MINIMUM BASE FOR DERIVED FIGURES (PERCENT, MEDIAN, ETC.) AND MEANING OF SYMBOLS, SEE TEXT)

STANDARD METROPOLITAN STATISTICAL AREA MEMPHIS, TENN.-ARK. TOTAL	TOTAL	LESS THAN $10,000	$10,000 TO $19,999	$20,000 TO $24,999	$25,000 TO $29,999	$30,000 TO $34,999	$35,000 TO $39,999	$40,000 TO $49,999	$50,000 OR MORE	MEDIAN (DOLLARS)
SPECIFIED OWNER OCCUPIED[1]	41 800	5 500	15 900	6 600	4 700	3 100	2 900	2 100	1 000	19700
YEAR STRUCTURE BUILT										
APRIL 1970 OR LATER	3 900	100	700	1 000	500	600	300	300	400	26400
1965 TO MARCH 1970	4 400	100	1 100	500	700	500	600	700	100	28300
1960 TO 1964	4 000	200	1 000	900	700	200	600	300	200	24700
1950 TO 1959	11 100	800	5 200	2 100	1 400	600	600	300	-	18900
1940 TO 1949	9 900	1 800	4 600	1 100	800	600	500	300	300	17000
1939 OR EARLIER	8 600	2 500	3 200	1 100	500	500	300	300	100	15400
COMPLETE BATHROOMS										
1	29 800	5 000	13 500	5 100	3 200	1 400	900	500	300	17400
1 AND ONE-HALF	5 300	100	900	1 000	900	1 300	500	400	200	28500
2 OR MORE	6 300	300	1 400	500	500	400	1 400	1 200	600	35400
ALSO USED BY ANOTHER HOUSEHOLD	-	-	-	-	-	-	-	-	-	-
NONE	400	300	100	-	100	-	-	-	-	...
COMPLETE KITCHEN FACILITIES										
FOR EXCLUSIVE USE OF HOUSEHOLD	41 500	5 400	15 800	6 600	4 600	3 000	2 900	2 100	1 000	19700
ALSO USED BY ANOTHER HOUSEHOLD	-	-	-	-	-	-	-	-	-	-
NO COMPLETE KITCHEN FACILITIES	300	100	100	-	100	100	-	-	-	...
ROOMS										
1 AND 2 ROOMS	100	-	100	-	-	-	-	-	-	...
3 ROOMS	1 100	800	200	-	-	-	100	-	-	...
4 ROOMS	6 100	2 000	3 000	300	300	300	100	100	-	13700
5 ROOMS	13 400	1 800	6 000	2 600	1 600	700	500	100	200	18200
6 ROOMS	11 700	600	4 400	2 200	1 700	1 100	1 000	600	200	22000
7 ROOMS OR MORE	9 500	400	2 300	1 500	1 100	1 000	1 200	1 400	700	28000
MEDIAN	5.5	4.5	5.3	5.6	5.8	6.0	6.3	6.5+	...	...
BEDROOMS										
NONE AND 1	1 300	1 000	200	-	-	100	-	-	-	...
2	14 200	2 700	6 900	2 000	1 000	800	500	300	100	16400
3 OR MORE	26 300	1 900	8 800	4 600	3 700	2 200	2 400	1 800	1 000	22700
PERSONS										
1 PERSON	5 000	1 700	1 800	500	300	500	100	100	100	14500
2 PERSONS	9 700	1 700	3 700	1 600	800	600	500	600	200	18500
3 PERSONS	7 200	600	2 300	1 200	1 000	700	600	500	300	22900
4 PERSONS	7 400	400	2 500	1 200	1 300	800	600	300	300	23500
5 PERSONS	4 600	200	1 800	900	300	300	700	300	100	21400
6 PERSONS OR MORE	7 900	1 000	3 700	1 300	1 000	200	400	300	100	18000
MEDIAN	3.3	2.1	3.5	3.6	3.7	3.1	3.8	3.2	...	...
UNITS WITH SUBFAMILIES	1 700	300	800	300	100	100	-	-	100	16700
UNITS WITH NONRELATIVES	1 000	100	500	100	100	100	100	100	100	...
PLUMBING FACILITIES BY PERSONS PER ROOM										
WITH ALL PLUMBING FACILITIES	41 400	5 300	15 700	6 600	4 600	3 100	2 900	2 100	1 000	19800
1.00 OR LESS	35 200	4 500	12 400	5 800	3 900	2 900	2 600	2 100	1 000	20600
1.01 TO 1.50	4 400	500	2 200	800	400	100	200	100	100	17600
1.51 OR MORE	1 800	300	1 100	100	300	-	100	-	-	15900
LACKING SOME OR ALL PLUMBING FACILITIES	400	300	100	-	100	-	-	-	-	...
1.00 OR LESS	300	200	100	-	-	-	-	-	-	...
1.01 TO 1.50	100	-	-	-	100	-	-	-	-	...
1.51 OR MORE	100	100	100	-	-	-	-	-	-	...
HOUSEHOLD COMPOSITION BY AGE OF HEAD										
2-OR-MORE-PERSON HOUSEHOLDS	36 800	3 800	14 100	6 100	4 400	2 600	2 700	2 100	900	20400
MALE HEAD, WIFE PRESENT, NO NONRELATIVES	26 300	2 600	9 700	3 900	3 900	1 900	2 200	1 600	500	21100
UNDER 25 YEARS	1 000	-	600	300	100	100	-	-	-	...
25 TO 29 YEARS	2 100	-	600	300	500	300	100	300	100	26700
30 TO 34 YEARS	2 500	100	200	500	500	300	500	300	100	29900
35 TO 44 YEARS	6 000	300	1 900	1 100	800	500	600	500	300	23600
45 TO 64 YEARS	10 300	1 200	4 500	1 200	1 700	500	800	300	100	18700
65 YEARS AND OVER	4 400	1 000	1 900	500	200	300	100	300	-	16200
OTHER MALE HEAD	2 300	300	700	500	300	100	100	200	200	21700
UNDER 45 YEARS	600	-	200	300	100	-	-	-	-	...
45 TO 64 YEARS	800	100	300	100	100	-	100	200	100	...
65 YEARS AND OVER	800	200	300	100	100	100	-	-	100	...
FEMALE HEAD	8 200	1 000	3 700	1 800	200	700	500	300	200	18500
UNDER 45 YEARS	3 000	100	1 300	1 000	100	200	300	-	100	20300
45 TO 64 YEARS	3 300	300	1 700	600	100	300	100	200	100	18200
65 YEARS AND OVER	1 900	600	700	300	-	200	100	100	-	15500
1-PERSON HOUSEHOLDS	5 000	1 700	1 800	500	300	500	100	100	100	14500
MALE HEAD	1 200	500	500	-	100	100	-	-	-	...
UNDER 45 YEARS	200	-	100	-	100	-	-	-	-	...
45 TO 64 YEARS	700	300	300	-	-	-	-	-	-	...
65 YEARS AND OVER	300	100	100	-	-	100	-	-	-	...
FEMALE HEAD	3 800	1 300	1 200	500	200	400	100	100	100	15400
UNDER 45 YEARS	300	100	100	100	100	-	-	-	-	...
45 TO 64 YEARS	1 300	300	500	100	100	100	100	100	100	...
65 YEARS AND OVER	2 300	900	700	300	100	300	100	-	100	14400

[1]LIMITED TO 1-FAMILY HOMES ON LESS THAN 10 ACRES AND NO BUSINESS ON PROPERTY.

TABLE A-5. VALUE OF OWNER-OCCUPIED HOUSING UNITS WITH BLACK HOUSEHOLD HEAD: 1977--CONTINUED

(DATA BASED ON SAMPLE, SEE TEXT. FOR MINIMUM BASE FOR DERIVED FIGURES (PERCENT, MEDIAN, ETC.) AND MEANING OF SYMBOLS, SEE TEXT)

STANDARD METROPOLITAN STATISTICAL AREA MEMPHIS, TENN.-ARK. TOTAL	TOTAL	LESS THAN $10,000	$10,000 TO $19,999	$20,000 TO $24,999	$25,000 TO $29,999	$30,000 TO $34,999	$35,000 TO $39,999	$40,000 TO $49,999	$50,000 OR MORE	MEDIAN (DOLLARS)
SPECIFIED OWNER OCCUPIED[1]--CONTINUED										
OWN CHILDREN UNDER 18 YEARS OLD BY AGE GROUP										
NO OWN CHILDREN UNDER 18 YEARS	22 100	4 200	6 800	3 200	1 700	1 600	1 100	800	600	17700
WITH OWN CHILDREN UNDER 18 YEARS	19 800	1 400	7 000	3 400	3 000	1 400	1 800	1 300	400	22200
UNDER 6 YEARS ONLY	2 400	-	1 000	300	700	200	100	100	100	23400
1	1 800	-	800	100	500	200	100	100	100	23000
2	500	-	100	100	300	-	-	-	-	...
3 OR MORE	100	-	100	-	-	-	-	-	-	...
6 TO 17 YEARS ONLY	13 100	1 200	4 800	2 400	1 400	1 000	1 000	1 100	300	21400
1	4 700	200	1 500	900	500	500	400	700	100	23600
2	4 400	400	1 500	800	600	500	300	300	100	21600
3 OR MORE	4 100	500	1 800	600	300	100	400	200	100	18500
BOTH AGE GROUPS	4 200	200	1 200	800	900	200	700	100	100	24300
2	1 500	100	300	300	500	200	100	100	-	...
3 OR MORE	2 600	100	900	500	400	-	500	100	100	22900
YEARS OF SCHOOL COMPLETED BY HEAD										
NO SCHOOL YEARS COMPLETED	1 000	300	500	100	100	-	-	100	100	...
ELEMENTARY:										
LESS THAN 8 YEARS	10 100	2 200	4 400	1 200	900	600	400	200	100	16400
8 YEARS	5 700	1 200	2 400	400	400	600	300	200	100	16500
HIGH SCHOOL:										
1 TO 3 YEARS	8 600	900	4 100	1 300	900	300	400	300	400	18300
4 YEARS	11 300	600	3 400	2 600	1 700	900	1 200	800	100	23200
COLLEGE:										
1 TO 3 YEARS	2 800	200	600	400	500	300	300	300	200	27300
4 YEARS OR MORE	2 400	200	500	500	100	500	300	300	100	26500
MEDIAN	10.6	8.2	9.5	12.1	12.0	12.1	12.3	12.4	...	...
YEAR HEAD MOVED INTO UNIT										
1976 OR LATER	3 800	100	1 400	300	900	300	300	300	300	26000
MOVED IN WITHIN PAST 12 MONTHS	2 700	100	1 000	200	500	300	200	100	300	25100
APRIL 1970 TO 1975	13 200	700	4 200	3 100	1 900	1 200	1 100	900	100	22800
1965 TO MARCH 1970	7 500	800	2 900	1 300	900	300	600	500	100	20100
1960 TO 1964	5 300	800	2 300	700	400	400	300	200	200	18200
1950 TO 1959	6 300	1 300	2 600	900	500	500	100	200	100	17000
1949 OR EARLIER	5 800	1 900	2 400	400	100	400	300	100	100	13900
MORTGAGE STATUS										
MORTGAGE, DEED OF TRUST, OR LAND CONTRACT	29 900	2 100	11 300	5 400	4 100	2 200	2 200	1 900	700	21400
OWNED FREE AND CLEAR	11 900	3 400	4 500	1 200	600	900	700	300	300	15600
MORTGAGE INSURANCE										
UNITS WITH MORTGAGE OR SIMILAR DEBT	29 900	2 100	11 300	5 400	4 100	2 200	2 200	1 900	700	21400
INSURED BY FHA, VA, OR FARMERS HOME ADMIN.	20 800	600	7 400	4 700	3 600	1 600	1 400	1 300	300	22500
NOT INSURED OR INSURED BY PRIVATE MORTGAGE INSURANCE[2]	6 100	1 100	2 400	600	400	500	600	400	300	18500
DON'T KNOW	1 700	300	800	100	100	100	100	100	100	16500
NOT REPORTED	1 200	100	700	100	100	-	100	100	-	...
UNITS OWNED FREE AND CLEAR	11 900	3 400	4 500	1 200	600	900	700	300	300	15600
REAL ESTATE TAXES LAST YEAR										
MEAN (PER $1,000 VALUE)	10	14	10	10	10	6	7	7	...	...
SELECTED MONTHLY HOUSING COSTS[3]										
UNITS WITH A MORTGAGE	29 900	2 100	11 300	5 400	4 100	2 200	2 200	1 900	700	21400
LESS THAN $100	1 100	600	300	100	100	-	-	100	-	...
$100 TO $149	6 800	800	4 000	1 000	400	300	300	100	100	16500
$150 TO $199	8 500	500	3 800	1 800	1 000	400	300	400	100	19900
$200 TO $249	5 100	-	1 700	1 100	1 100	500	600	100	-	23800
$250 TO $299	3 700	-	400	800	1 100	700	400	200	100	27500
$300 TO $399	1 700	-	200	100	200	100	300	700	100	37900
$400 OR MORE	700	-	-	-	-	-	200	300	300	...
NOT REPORTED	2 300	200	800	500	300	200	100	100	100	21000
MEDIAN	184	122	162	188	220	229	238	303	...	...
UNITS OWNED FREE AND CLEAR	11 900	3 400	4 500	1 200	600	900	700	300	300	15600
LESS THAN $50	2 300	1 100	600	300	-	100	100	-	100	10400
$50 TO $69	2 600	600	1 000	300	300	100	100	100	100	16800
$70 TO $99	2 000	400	1 000	200	100	300	-	100	-	15600
$100 TO $149	700	100	200	100	100	-	200	-	-	...
$150 TO $199	100	100	-	-	-	-	-	-	-	...
$200 OR MORE	100	-	-	-	-	100	-	-	-	...
NOT REPORTED	4 100	1 100	1 600	300	100	300	300	100	100	15700
MEDIAN	62	52	65	...	...	...	...	...	...	...
SELECTED MONTHLY HOUSING COSTS AS PERCENTAGE OF INCOME[3]										
UNITS WITH A MORTGAGE	29 900	2 100	11 300	5 400	4 100	2 200	2 200	1 900	700	21400
LESS THAN 10 PERCENT	2 400	100	1 000	600	300	300	200	100	-	21600
10 TO 14 PERCENT	6 400	500	2 500	900	800	700	500	400	200	21600
15 TO 19 PERCENT	5 500	300	1 800	900	1 400	200	300	500	100	23500
20 TO 24 PERCENT	3 400	100	1 100	600	400	500	300	300	100	24300
25 TO 34 PERCENT	4 900	500	2 100	800	500	100	400	300	200	19500
35 TO 49 PERCENT	2 600	300	1 000	500	400	100	100	100	-	20000
50 PERCENT OR MORE	2 500	200	1 200	600	100	100	200	100	100	18900
NOT COMPUTED	-	-	-	-	-	-	-	-	-	-
NOT REPORTED	2 300	200	800	500	300	200	100	100	100	21000
MEDIAN	20	26	20	20	18	15	20	19	...	...

[1]LIMITED TO 1-FAMILY HOMES ON LESS THAN 10 ACRES AND NO BUSINESS ON PROPERTY.
[2]DATA ARE NOT SEPARABLE.
[3]SUM OF PAYMENTS FOR REAL ESTATE TAXES, PROPERTY INSURANCE, UTILITIES, FUEL, WATER, GARBAGE AND TRASH COLLECTION, AND MORTGAGE AT TIME OF ENUMERATION.

TABLE A-5. VALUE OF OWNER-OCCUPIED HOUSING UNITS WITH BLACK HOUSEHOLD HEAD: 1977--CONTINUED

(DATA BASED ON SAMPLE, SEE TEXT. FOR MINIMUM BASE FOR DERIVED FIGURES (PERCENT, MEDIAN, ETC.) AND MEANING OF SYMBOLS, SEE TEXT)

STANDARD METROPOLITAN STATISTICAL AREA MEMPHIS, TENN.-ARK. TOTAL	TOTAL	LESS THAN $10,000	$10,000 TO $19,999	$20,000 TO $24,999	$25,000 TO $29,999	$30,000 TO $34,999	$35,000 TO $39,999	$40,000 TO $49,999	$50,000 OR MORE	MEDIAN (DOLLARS)
SPECIFIED OWNER OCCUPIED[1]--CONTINUED										
SELECTED MONTHLY HOUSING COSTS AS PERCENTAGE OF INCOME[2]--CONTINUED										
UNITS OWNED FREE AND CLEAR	11 900	3 400	4 500	1 200	600	900	700	300	300	15600
LESS THAN 10 PERCENT	2 500	600	900	300	300	100	100	-	100	17100
10 TO 14 PERCENT	1 700	600	600	100	-	100	200	-	100	14400
15 TO 19 PERCENT	1 100	400	300	100	-	200	-	100	-	...
20 TO 24 PERCENT	500	100	300	100	-	-	-	100	-	...
25 TO 34 PERCENT	800	500	100	100	100	-	-	-	-	...
35 TO 49 PERCENT	600	-	500	100	-	-	-	-	-	...
50 PERCENT OR MORE	700	100	200	100	-	200	100	-	-	...
NOT COMPUTED	100	-	100	-	-	-	-	-	-	...
NOT REPORTED	4 100	1 100	1 600	300	100	300	300	100	100	15700
MEDIAN	14	15	14	...	...	...	...	...	...	...
ACQUISITION OF PROPERTY										
PLACED OR ASSUMED A MORTGAGE	37 300	4 300	14 100	6 200	4 400	2 800	2 600	2 000	900	20200
ACQUIRED THROUGH INHERITANCE OR GIFT	1 600	400	800	100	200	-	100	100	-	15400
PAID ALL CASH	1 400	500	500	100	-	100	100	-	100	...
ACQUIRED IN OTHER MANNER	600	100	300	100	-	100	100	100	-	...
NOT REPORTED	1 000	300	300	100	100	100	100	-	-	...
ALTERATIONS AND REPAIRS DURING LAST 12 MONTHS										
NO ALTERATIONS OR REPAIRS	17 800	3 300	6 700	2 000	2 100	1 300	1 000	1 000	400	18400
ALTERATIONS AND REPAIRS COSTING LESS THAN $200[3]	14 000	1 400	5 900	2 800	1 600	500	1 000	500	500	19700
ADDITIONS	300	100	100	100	100	-	-	-	-	...
ALTERATIONS	1 500	100	800	500	100	-	-	100	-	...
REPLACEMENTS	2 000	200	500	600	300	100	200	100	100	23100
REPAIRS	11 900	1 100	5 000	2 200	1 500	500	900	300	400	19600
ALTERATIONS AND REPAIRS COSTING $200 OR MORE[3]	13 100	1 000	4 600	2 800	1 300	1 300	1 000	800	200	21600
ADDITIONS	1 900	100	500	300	300	300	200	200	100	25900
ALTERATIONS	5 600	400	1 900	1 300	800	500	400	100	100	21700
REPLACEMENTS	5 000	300	2 200	900	400	600	200	400	100	20400
REPAIRS	6 700	600	1 900	1 400	900	700	500	700	100	23200
NOT REPORTED	800	100	200	100	100	100	100	-	-	...
PLANS FOR IMPROVEMENTS DURING NEXT 12 MONTHS										
NONE PLANNED	14 400	2 400	5 400	1 900	1 700	1 200	700	900	300	18900
SOME PLANNED	20 200	2 400	8 000	3 200	2 500	1 200	1 500	1 000	500	19700
COSTING LESS THAN $200	4 300	700	1 800	400	500	500	300	100	100	18200
COSTING $200 OR MORE	13 600	1 100	5 300	2 300	1 800	600	1 300	900	400	20900
DON'T KNOW	2 100	700	800	500	100	100	-	-	-	15400
NOT REPORTED	100	-	100	-	100	-	-	-	-	...
DON'T KNOW	6 700	700	2 300	1 500	500	700	500	200	300	21100
NOT REPORTED	500	100	100	100	-	100	100	-	-	...
HEATING EQUIPMENT										
WARM-AIR FURNACE	14 300	200	3 500	3 200	2 400	1 700	1 600	1 200	500	25600
HEAT PUMP	1 000	-	100	100	100	200	300	200	100	...
STEAM OR HOT WATER	900	-	400	100	100	100	100	100	100	...
BUILT-IN ELECTRIC UNITS	800	100	400	100	100	-	100	100	-	...
FLOOR, WALL, OR PIPELESS FURNACE	14 600	1 600	7 700	2 300	1 700	300	600	300	100	17400
OTHER MEANS	10 200	3 700	3 700	900	300	700	300	300	200	13900
NONE	-	-	-	-	-	-	-	-	-	-
AIR CONDITIONING										
ROOM UNIT(S)	27 800	3 200	12 300	5 000	3 600	1 400	1 000	900	400	18700
CENTRAL SYSTEM	7 100	100	900	600	900	1 300	1 600	1 100	500	34000
NONE	7 000	2 200	2 700	1 000	300	300	200	100	100	14700
BASEMENT										
WITH BASEMENT	2 000	100	500	300	400	200	100	300	100	26200
NO BASEMENT	39 800	5 500	15 300	6 300	4 300	2 900	2 700	1 900	900	19400
SOURCE OF WATER										
PUBLIC SYSTEM OR PRIVATE COMPANY	41 800	5 500	15 900	6 600	4 600	3 100	2 900	2 100	1 000	19700
INDIVIDUAL WELL	100	-	-	-	100	-	-	-	-	...
OTHER	-	-	-	-	-	-	-	-	-	-
SEWAGE DISPOSAL										
PUBLIC SEWER	40 300	5 300	15 500	6 500	4 500	3 000	2 600	2 100	900	19600
SEPTIC TANK OR CESSPOOL	1 300	100	300	100	100	100	300	100	100	...
OTHER	200	100	100	-	100	-	-	-	-	...
HOUSE HEATING FUEL										
UTILITY GAS	36 500	5 100	14 300	5 900	4 100	2 600	2 300	1 600	800	19200
BOTTLED, TANK, OR LP GAS	1 100	200	500	100	-	100	100	100	100	...
FUEL OIL, KEROSENE, ETC.	-	-	-	-	-	-	-	-	-	-
ELECTRICITY	3 800	100	900	700	600	400	500	500	200	26900
COAL OR COKE	100	-	100	-	-	-	-	-	-	...
WOOD	200	100	-	-	100	-	-	-	-	...
OTHER FUEL	100	-	100	-	-	-	-	-	-	...
NONE	-	-	-	-	-	-	-	-	-	-

[1]LIMITED TO 1-FAMILY HOMES ON LESS THAN 10 ACRES AND NO BUSINESS ON PROPERTY.
[2]SUM OF PAYMENTS FOR REAL ESTATE TAXES, PROPERTY INSURANCE, UTILITIES, FUEL, WATER, GARBAGE AND TRASH COLLECTION, AND MORTGAGE AT TIME OF ENUMERATION.
[3]COMPONENTS MAY NOT ADD TO TOTAL BECAUSE MORE THAN ONE IMPROVEMENT WAS MADE.

TABLE A-5. VALUE OF OWNER-OCCUPIED HOUSING UNITS WITH BLACK HOUSEHOLD HEAD: 1977--CONTINUED

(DATA BASED ON SAMPLE, SEE TEXT. FOR MINIMUM BASE FOR DERIVED FIGURES (PERCENT, MEDIAN, ETC.) AND MEANING OF SYMBOLS, SEE TEXT)

STANDARD METROPOLITAN STATISTICAL AREA MEMPHIS, TENN.-ARK. TOTAL	TOTAL	LESS THAN $10,000	$10,000 TO $19,999	$20,000 TO $24,999	$25,000 TO $29,999	$30,000 TO $34,999	$35,000 TO $39,999	$40,000 TO $49,999	$50,000 OR MORE	MEDIAN (DOLLARS)
SPECIFIED OWNER OCCUPIED[1]--CONTINUED										
COOKING FUEL										
UTILITY GAS	33 000	5 000	14 300	5 300	3 500	2 000	1 600	1 000	400	18100
BOTTLED, TANK, OR LP GAS	1 000	300	400	100	-	100	100	100	100	...
ELECTRICITY	7 700	300	1 200	1 300	1 200	1 000	1 200	1 100	500	29800
FUEL OIL, KEROSENE, ETC.	-	-	-	-	-	-	-	-	-	-
COAL OR COKE	-	-	-	-	-	-	-	-	-	-
WOOD	100	100	-	-	-	-	-	-	-	...
OTHER FUEL	-	-	-	-	-	-	-	-	-	-
NONE	-	-	-	-	-	-	-	-	-	-
SELECTED CHARACTERISTICS										
OWNED SECOND HOME	400	100	200	-	-	100	-	-	-	...
WITH GARAGE OR CARPORT ON PROPERTY	18 000	800	5 700	3 200	2 700	1 900	1 800	1 400	500	23800
AUTOMOBILES AVAILABLE:										
1	16 900	2 100	6 900	2 700	1 900	1 100	1 100	800	400	19200
2	13 600	700	4 600	2 300	2 100	1 100	1 200	1 100	500	23500
3 OR MORE	2 600	100	900	400	400	400	200	100	100	23400
TRUCKS AVAILABLE:										
1	5 200	800	1 900	700	500	300	400	200	400	19500
2 OR MORE	700	-	100	-	100	100	200	100	100	...
FAILURES IN PLUMBING AND EQUIPMENT										
UNITS OCCUPIED 3 MONTHS OR LONGER	41 000	5 500	15 500	6 500	4 600	3 100	2 600	2 100	1 000	19700
UNUSABLE 6 HOURS OR LONGER:										
WATER SUPPLY	1 100	400	400	200	100	-	-	-	-	...
SEWAGE DISPOSAL	700	-	400	-	100	100	100	-	-	...
FLUSH TOILET	1 200	300	500	300	-	100	-	-	-	...
UNITS OCCUPIED LAST WINTER	40 300	5 500	15 400	6 500	4 400	2 900	2 700	2 100	800	19500
UNUSABLE 6 HOURS OR LONGER:										
HEATING EQUIPMENT	2 600	500	900	400	300	300	100	200	-	19300

[1]LIMITED TO 1-FAMILY HOMES ON LESS THAN 10 ACRES AND NO BUSINESS ON PROPERTY.

TABLE A-6. GROSS RENT OF RENTER-OCCUPIED HOUSING UNITS WITH BLACK HOUSEHOLD HEAD: 1977

(DATA BASED ON SAMPLE, SEE TEXT. FOR MINIMUM BASE FOR DERIVED FIGURES (PERCENT, MEDIAN, ETC.) AND MEANING OF SYMBOLS, SEE TEXT)

STANDARD METROPOLITAN STATISTICAL AREA MEMPHIS, TENN.-ARK. TOTAL	TOTAL	LESS THAN $70	$70 TO $99	$100 TO $149	$150 TO $199	$200 TO $249	$250 OR MORE	NO CASH RENT	MEDIAN (DOLLARS)
SPECIFIED RENTER OCCUPIED[1]	52 300	8 300	12 200	15 400	10 100	4 400	900	1 000	116
UNITS REPORTING AMOUNT PAID FOR GARBAGE AND TRASH COLLECTION SERVICE	35 900	2 700	9 600	12 600	7 100	2 800	800	300	121
UNITS IN STRUCTURE									
1	18 000	2 100	4 500	6 200	2 900	1 000	500	800	116
2 TO 4	14 400	1 700	4 800	4 300	2 500	800	300	100	108
5 TO 19	17 800	4 100	2 700	4 300	4 100	2 400	100	100	123
20 OR MORE	1 800	400	200	400	600	200	-	-	138
MOBILE HOME OR TRAILER	200	-	100	200	-	-	-	-	...
YEAR STRUCTURE BUILT									
APRIL 1970 OR LATER	7 400	700	300	600	2 500	3 000	300	-	191
1965 TO MARCH 1970	5 900	600	700	1 900	2 000	500	200	-	143
1960 TO 1964	4 700	100	1 000	1 800	1 500	300	-	100	132
1950 TO 1959	8 500	800	2 600	3 200	1 400	300	-	300	111
1940 TO 1949	11 400	2 700	3 900	3 400	1 000	-	300	200	92
1939 OR EARLIER	14 400	3 400	3 600	4 500	1 800	400	100	500	98
COMPLETE BATHROOMS									
1	44 800	7 000	11 300	15 300	8 500	2 100	200	500	112
1 AND ONE-HALF	2 900	100	100	-	1 200	1 400	100	-	202
2 OR MORE	2 100	200	100	-	300	1 000	500	100	223
ALSO USED BY ANOTHER HOUSEHOLD	700	300	300	-	-	-	-	-	...
NONE	1 800	800	300	100	100	-	-	500	...
COMPLETE KITCHEN FACILITIES									
FOR EXCLUSIVE USE OF HOUSEHOLD	50 300	7 500	11 600	15 300	10 100	4 400	900	600	119
ALSO USED BY ANOTHER HOUSEHOLD	500	300	300	-	-	-	-	-	...
NO COMPLETE KITCHEN FACILITIES	1 500	600	300	100	-	-	-	400	...
ROOMS									
1 AND 2 ROOMS	2 400	1 200	600	500	-	-	-	-	70-
3 ROOMS	15 500	3 100	7 100	3 300	1 600	300	-	200	89
4 ROOMS	21 900	1 900	2 900	8 300	5 900	2 000	200	600	134
5 ROOMS	8 500	1 600	1 300	2 800	1 600	900	300	100	123
6 ROOMS	2 800	200	300	400	700	1 000	100	100	183
7 ROOMS OR MORE	1 200	300	-	100	300	100	300	100	...
MEDIAN	3.9	3.4	3.3	4.0	4.1	4.4	...	...	...
BEDROOMS									
NONE	800	400	300	100	-	-	-	-	...
1	15 700	3 800	6 300	3 600	1 500	300	-	200	88
2	26 400	2 500	4 300	9 600	6 500	2 500	300	600	131
3 OR MORE	9 500	1 700	1 300	2 100	2 100	1 600	500	200	139
PERSONS									
1 PERSON	13 300	3 200	4 200	3 200	2 100	400	100	300	93
2 PERSONS	13 700	1 800	3 800	3 800	2 900	1 000	100	300	115
3 PERSONS	7 900	900	900	2 600	2 100	1 300	100	100	141
4 PERSONS	6 700	500	1 400	2 700	1 200	800	100	-	127
5 PERSONS	5 100	900	1 000	1 600	700	600	100	100	118
6 PERSONS OR MORE	5 500	1 200	900	1 600	1 100	100	300	300	116
MEDIAN	2.4	2.1	2.0	2.8	2.5	3.1	...	...	...
UNITS WITH SUBFAMILIES	1 200	-	200	500	200	200	-	100	...
UNITS WITH NONRELATIVES	3 200	300	500	1 000	800	500	100	-	140
PLUMBING FACILITIES BY PERSONS PER ROOM									
WITH ALL PLUMBING FACILITIES	50 000	7 200	11 500	15 300	10 100	4 400	900	500	119
1.00 OR LESS	42 000	5 900	9 400	12 600	8 800	4 200	700	400	121
1.01 TO 1.50	5 200	900	1 100	2 000	700	100	200	100	112
1.51 OR MORE	2 800	400	1 100	700	600	100	-	-	98
LACKING SOME OR ALL PLUMBING FACILITIES	2 300	1 100	700	100	-	-	-	500	70-
1.00 OR LESS	1 500	800	500	-	-	-	-	300	...
1.01 TO 1.50	300	100	100	-	-	-	-	100	...
1.51 OR MORE	600	200	100	100	-	-	-	200	...
HOUSEHOLD COMPOSITION BY AGE OF HEAD									
2-OR-MORE-PERSON HOUSEHOLDS	39 000	5 200	8 000	12 200	8 000	4 000	800	800	124
MALE HEAD, WIFE PRESENT, NO NONRELATIVES	16 100	1 100	2 800	5 800	3 500	1 900	300	600	132
UNDER 25 YEARS	2 300	100	300	700	900	200	100	-	151
25 TO 29 YEARS	4 600	100	500	1 900	1 100	900	100	-	143
30 TO 34 YEARS	1 900	100	200	900	500	100	100	-	137
35 TO 44 YEARS	1 800	100	300	400	500	400	-	100	157
45 TO 64 YEARS	3 400	400	1 000	800	500	300	100	300	111
65 YEARS AND OVER	2 200	400	500	1 000	-	-	-	200	103
OTHER MALE HEAD	4 300	300	900	1 400	1 100	500	100	100	133
UNDER 45 YEARS	2 900	100	400	800	1 000	500	100	-	154
45 TO 64 YEARS	800	100	200	300	100	-	-	100	...
65 YEARS AND OVER	600	200	200	200	-	-	-	-	...
FEMALE HEAD	18 600	3 700	4 400	5 000	3 400	1 600	400	100	111
UNDER 45 YEARS	13 900	2 500	2 900	4 200	2 600	1 400	300	100	118
45 TO 64 YEARS	3 300	700	900	600	700	200	100	100	98
65 YEARS AND OVER	1 300	500	500	300	100	-	-	-	...
1-PERSON HOUSEHOLDS	13 300	3 200	4 200	3 200	2 100	400	100	300	93
MALE HEAD	6 200	600	2 000	1 900	1 200	300	100	200	112
UNDER 45 YEARS	3 800	300	400	1 400	1 200	300	-	100	138
45 TO 64 YEARS	1 600	100	1 100	500	-	-	100	-	91
65 YEARS AND OVER	900	200	500	100	-	-	-	100	...
FEMALE HEAD	7 100	2 600	2 200	1 200	900	100	-	100	82
UNDER 45 YEARS	1 700	400	100	300	700	100	-	-	145
45 TO 64 YEARS	2 400	600	900	700	100	-	-	100	88
65 YEARS AND OVER	2 900	1 500	1 200	200	100	-	-	-	70-

[1]EXCLUDES 1-FAMILY HOMES ON 10 ACRES OR MORE.

TABLE A-6. GROSS RENT OF RENTER-OCCUPIED HOUSING UNITS WITH BLACK HOUSEHOLD HEAD: 1977--CONTINUED

(DATA BASED ON SAMPLE, SEE TEXT. FOR MINIMUM BASE FOR DERIVED FIGURES (PERCENT, MEDIAN, ETC.) AND MEANING OF SYMBOLS, SEE TEXT)

STANDARD METROPOLITAN STATISTICAL AREA MEMPHIS, TENN.-ARK. TOTAL	TOTAL	LESS THAN $70	$70 TO $99	$100 TO $149	$150 TO $199	$200 TO $249	$250 OR MORE	NO CASH RENT	MEDIAN (DOLLARS)
SPECIFIED RENTER OCCUPIED[1]--CONTINUED									
OWN CHILDREN UNDER 18 YEARS OLD BY AGE GROUP									
NO OWN CHILDREN UNDER 18 YEARS	28 500	5 100	7 900	7 500	5 300	1 900	200	600	107
WITH OWN CHILDREN UNDER 18 YEARS	23 800	3 300	4 300	7 900	4 800	2 500	700	400	125
UNDER 6 YEARS ONLY	6 300	600	1 100	2 100	1 300	1 000	100	100	133
1	4 100	400	700	800	1 200	900	100	-	154
2	1 800	200	200	1 200	100	100	-	100	120
3 OR MORE	500	-	200	100	100	-	100	-	...
6 TO 17 YEARS ONLY	10 200	1 500	1 600	3 400	2 200	900	300	300	127
1	3 800	400	700	1 400	1 000	300	100	100	130
2	2 300	300	300	700	400	400	100	100	139
3 OR MORE	4 100	800	700	1 400	700	300	100	100	117
BOTH AGE GROUPS	7 200	1 200	1 600	2 300	1 300	500	200	100	116
2	2 300	200	500	700	600	300	-	-	129
3 OR MORE	4 900	1 000	1 000	1 600	700	300	200	100	111
YEARS OF SCHOOL COMPLETED BY HEAD									
NO SCHOOL YEARS COMPLETED	1 200	600	500	200	-	-	-	-	...
ELEMENTARY:									
LESS THAN 8 YEARS	11 300	2 900	4 100	2 900	700	100	100	400	88
8 YEARS	4 000	1 300	800	1 400	300	100	-	100	94
HIGH SCHOOL:									
1 TO 3 YEARS	13 400	2 100	3 700	4 700	2 400	300	100	200	109
4 YEARS	14 800	1 300	2 600	4 600	3 900	1 900	400	100	137
COLLEGE:									
1 TO 3 YEARS	5 100	200	200	1 400	1 700	1 300	100	100	169
4 YEARS OR MORE	2 400	-	300	300	1 100	600	100	-	179
MEDIAN	11.3	8.5	10.0	11.3	12.4	12.8	...	...	...
YEAR HEAD MOVED INTO UNIT									
1976 OR LATER	22 600	2 900	3 700	5 600	6 400	3 000	800	300	141
MOVED IN WITHIN PAST 12 MONTHS	16 300	2 100	2 800	4 300	4 400	2 100	500	100	136
APRIL 1970 TO 1975	18 700	2 900	3 700	7 300	3 200	1 300	-	200	117
1965 TO MARCH 1970	4 900	800	2 000	1 500	300	100	100	-	93
1960 TO 1964	2 200	200	1 400	500	100	-	-	-	88
1950 TO 1959	3 200	1 300	1 200	400	100	-	-	300	75
1949 OR EARLIER	700	200	100	100	-	-	-	300	...
GROSS RENT AS PERCENTAGE OF INCOME									
LESS THAN 10 PERCENT	3 500	1 100	1 200	1 000	300	-	-	-	87
10 TO 14 PERCENT	7 400	1 600	1 100	2 200	1 300	1 100	100	-	123
15 TO 19 PERCENT	9 000	1 300	2 600	2 200	2 000	600	200	-	112
20 TO 24 PERCENT	7 000	1 500	1 300	1 600	2 100	500	100	-	122
25 TO 29 PERCENT	5 100	800	700	2 200	700	600	100	-	123
30 TO 34 PERCENT	3 200	800	700	900	700	100	-	-	108
35 TO 39 PERCENT	2 900	600	700	500	800	300	100	-	121
40 TO 49 PERCENT	3 700	300	1 400	900	800	300	-	-	108
50 PERCENT OR MORE	9 200	400	2 400	4 000	1 200	600	400	-	122
NOT COMPUTED	1 200	100	100	-	100	-	-	1 000	...
MEDIAN	24	21	24	27	23	24	...	-	...
HEATING EQUIPMENT									
WARM-AIR FURNACE	14 900	900	500	2 500	6 700	3 800	500	-	176
HEAT PUMP	600	100	-	-	300	100	100	100	...
STEAM OR HOT WATER	1 100	500	300	200	100	-	100	-	...
BUILT-IN ELECTRIC UNITS	1 000	100	100	500	200	-	-	-	...
FLOOR, WALL, OR PIPELESS FURNACE	15 900	2 000	4 800	7 000	1 800	300	100	-	108
OTHER MEANS	18 600	4 700	6 300	5 100	1 100	300	100	1 000	89
NONE	100	100	100	-	-	-	-	-	...
AIR CONDITIONING									
ROOM UNIT(S)	21 600	2 700	5 300	9 400	3 300	500	300	100	114
CENTRAL SYSTEM	10 900	400	100	700	5 600	3 600	400	100	187
NONE	19 800	5 300	6 700	5 300	1 200	200	200	800	88
ELEVATOR IN STRUCTURE									
4 FLOORS OR MORE	300	200	100	-	-	-	-	-	...
WITH ELEVATOR	300	200	100	-	-	-	-	-	...
WALKUP	-	-	-	-	-	-	-	-	-
1 TO 3 FLOORS	52 000	8 100	12 100	15 400	10 100	4 400	900	1 000	117
BASEMENT									
WITH BASEMENT	2 200	600	500	700	100	100	300	-	99
NO BASEMENT	50 100	7 700	11 700	14 700	10 000	4 300	600	1 000	117
SOURCE OF WATER									
PUBLIC SYSTEM OR PRIVATE COMPANY	52 000	8 300	12 100	15 400	10 100	4 400	900	800	116
INDIVIDUAL WELL	300	-	100	-	-	-	-	200	...
OTHER	-	-	-	-	-	-	-	-	-
SEWAGE DISPOSAL									
PUBLIC SEWER	50 700	8 000	11 900	15 100	10 000	4 400	900	400	117
SEPTIC TANK OR CESSPOOL	600	-	100	200	100	-	-	200	...
OTHER	1 100	400	200	100	-	-	-	400	...
HOUSE HEATING FUEL									
UTILITY GAS	39 600	6 500	11 500	13 400	5 800	1 500	600	300	106
BOTTLED, TANK, OR LP GAS	1 100	200	100	400	-	-	-	400	...
FUEL OIL, KEROSENE, ETC.	200	-	-	200	-	-	-	-	...
ELECTRICITY	10 000	900	200	1 300	4 300	2 900	300	100	178
COAL OR COKE	-	-	-	-	-	-	-	-	-
WOOD	700	400	100	100	-	-	-	300	...
OTHER FUEL	600	300	300	100	-	-	-	-	...
NONE	100	100	100	-	-	-	-	-	...

[1]EXCLUDES 1-FAMILY HOMES ON 10 ACRES OR MORE.

TABLE A-6. GROSS RENT OF RENTER-OCCUPIED HOUSING UNITS WITH BLACK HOUSEHOLD HEAD: 1977--CONTINUED

(DATA BASED ON SAMPLE, SEE TEXT. FOR MINIMUM BASE FOR DERIVED FIGURES (PERCENT, MEDIAN, ETC.) AND MEANING OF SYMBOLS, SEE TEXT)

STANDARD METROPOLITAN STATISTICAL AREA MEMPHIS, TENN.-ARK. TOTAL	TOTAL	LESS THAN $70	$70 TO $99	$100 TO $149	$150 TO $199	$200 TO $249	$250 OR MORE	NO CASH RENT	MEDIAN (DOLLARS)
SPECIFIED RENTER OCCUPIED[1]--CONTINUED									
COOKING FUEL									
UTILITY GAS	40 900	7 100	11 500	13 700	6 600	1 100	500	400	106
BOTTLED, TANK, OR LP GAS	1 600	200	300	600	-	-	-	500	...
ELECTRICITY	9 600	900	300	1 100	3 500	3 300	400	100	185
FUEL OIL, KEROSENE, ETC.	-	-	-	-	-	-	-	-	-
COAL OR COKE	-	-	-	-	-	-	-	-	-
WOOD	100	100	-	-	-	-	-	-	...
OTHER FUEL	-	-	-	-	-	-	-	-	-
NONE	100	100	100	-	-	-	-	-	...
INCLUSION IN RENT									
PARKING FACILITIES	50 700	8 300	12 000	15 200	10 000	4 400	900	NA	116
GARBAGE AND TRASH COLLECTION	16 400	5 700	2 600	2 700	3 000	1 600	100	700	94
FURNITURE	1 800	400	500	800	-	-	-	NA	96
PUBLIC OR SUBSIDIZED HOUSING[2]									
UNITS IN PUBLIC HOUSING PROJECT	7 600	4 500	1 700	800	500	100	-	-	70-
PRIVATE UNITS	43 900	3 900	10 300	14 000	9 600	4 300	900	1 000	125
WITH GOVERNMENT RENT SUBSIDIES	700	200	300	100	100	100	-	-	...
NOT REPORTED	500	-	100	300	-	-	-	100	...
OWNER OR MANAGER ON PROPERTY									
2 OR MORE UNITS IN STRUCTURE	34 000	6 200	7 700	9 000	7 200	3 400	400	200	117
WITH OWNER ON PROPERTY	1 000	200	100	300	100	200	100	-	...
WITH RESIDENT MANAGER OR SUPERINTENDENT ON PROPERTY	14 400	1 300	1 000	3 600	5 100	3 000	300	-	162
1 UNIT IN STRUCTURE (INCLUDES MOBILE HOME OR TRAILER)	18 300	2 100	4 500	6 400	2 900	1 000	500	800	116
OWNED SECOND HOME									
YES	400	-	100	100	200	100	-	-	...
NO	51 900	8 300	12 100	15 300	9 900	4 300	900	1 000	116
AUTOMOBILES AND TRUCKS AVAILABLE									
AUTOMOBILES AVAILABLE:									
1	21 700	1 000	4 200	7 400	5 600	2 600	300	400	135
2	4 600	100	400	1 200	1 600	900	300	100	167
3 OR MORE	500	-	100	100	300	-	100	-	...
NONE	25 500	7 200	7 500	6 700	2 600	800	200	500	91
TRUCKS AVAILABLE:									
1	2 200	200	500	500	500	200	100	100	126
2 OR MORE	100	-	-	-	100	-	-	-	...
NONE	50 000	8 100	11 700	14 900	9 600	4 200	700	900	116
FAILURES IN PLUMBING AND EQUIPMENT									
UNITS OCCUPIED 3 MONTHS OR LONGER	47 400	7 700	11 300	13 800	8 900	4 000	700	1 000	115
UNUSABLE 6 HOURS OR LONGER:									
WATER SUPPLY	2 500	100	800	700	600	-	200	100	121
SEWAGE DISPOSAL	1 400	200	300	900	-	100	-	-	...
FLUSH TOILET	3 300	500	1 200	1 200	500	100	-	-	101
UNITS OCCUPIED LAST WINTER	42 100	7 100	10 500	12 600	7 600	2 900	500	1 000	112
UNUSABLE 6 HOURS OR LONGER:									
HEATING EQUIPMENT	3 500	700	1 000	1 100	500	-	100	100	98

[1]EXCLUDES 1-FAMILY HOMES ON 10 ACRES OR MORE.
[2]EXCLUDES MOBILE HOMES AND TRAILERS.

TABLE A-7. INCOME OF FAMILIES AND PRIMARY INDIVIDUALS IN OWNER- AND RENTER-OCCUPIED HOUSING UNITS WITH HOUSEHOLD HEAD OF SPANISH ORIGIN: 1977

TABLE A-8. VALUE OF OWNER-OCCUPIED HOUSING UNITS WITH HOUSEHOLD HEAD OF SPANISH ORIGIN: 1977

TABLE A-9. GROSS RENT OF RENTER-OCCUPIED HOUSING UNITS WITH HOUSEHOLD HEAD OF SPANISH ORIGIN: 1977

(TABLES A-7, A-8, AND A-9 OMITTED BECAUSE OF INSUFFICIENT NUMBER OF HOUSEHOLDS WITH HEAD OF SPANISH ORIGIN; SEE INTRODUCTION)

TABLE B-1. INCOME OF FAMILIES AND PRIMARY INDIVIDUALS IN OWNER- AND RENTER-OCCUPIED HOUSING UNITS: 1977

(DATA BASED ON SAMPLE, SEE TEXT. FOR MINIMUM BASE FOR DERIVED FIGURES (PERCENT, MEDIAN, ETC.) AND MEANING OF SYMBOLS, SEE TEXT)

STANDARD METROPOLITAN STATISTICAL AREA MEMPHIS, TENN.-ARK. IN CENTRAL CITY	TOTAL	LESS THAN $3,000	$3,000 TO $4,999	$5,000 TO $6,999	$7,000 TO $9,999	$10,000 TO $12,499	$12,500 TO $14,999	$15,000 TO $19,999	$20,000 TO $24,999	$25,000 TO $34,999	$35,000 OR MORE	MEDIAN (DOLLARS)
OWNER-OCCUPIED HOUSING UNITS	111 300	6 500	7 800	8 300	11 400	11 800	9 100	19 800	16 100	12 800	7 600	15200
YEAR STRUCTURE BUILT												
APRIL 1970 OR LATER	7 000	100	200	200	900	600	800	1 300	1 200	900	500	17100
1965 TO MARCH 1970	13 100	100	500	800	500	800	900	2 500	3 200	2 500	1 400	20800
1960 TO 1964	15 300	300	800	700	1 300	1 300	1 000	3 200	2 900	2 500	1 200	18400
1950 TO 1959	37 600	1 700	2 300	2 900	3 500	4 700	2 600	7 100	6 000	4 400	2 600	15900
1940 TO 1949	18 600	1 400	1 600	2 200	2 100	2 100	2 200	3 300	1 600	1 500	700	12400
1939 OR EARLIER	19 700	2 900	2 500	1 600	3 000	2 400	1 600	2 400	1 200	1 100	1 200	9900
COMPLETE BATHROOMS												
1	58 100	5 300	6 500	5 600	8 300	8 100	4 800	9 700	5 600	3 200	900	11000
1 AND ONE-HALF	16 100	300	600	900	900	1 300	2 000	4 000	3 200	2 100	800	17500
2 OR MORE	37 100	900	600	1 800	2 200	2 400	2 300	6 100	7 300	7 500	5 900	21500
ALSO USED BY ANOTHER HOUSEHOLD	-	-	-	-	-	-	-	-	-	-	-	-
NONE	100	-	100	-	-	-	-	-	-	-	-	...
COMPLETE KITCHEN FACILITIES												
FOR EXCLUSIVE USE OF HOUSEHOLD	111 100	6 500	7 800	8 300	11 400	11 800	9 100	19 700	16 100	12 800	7 600	15200
ALSO USED BY ANOTHER HOUSEHOLD	100	-	-	-	-	-	-	100	-	-	-	...
NO COMPLETE KITCHEN FACILITIES	100	100	100	-	-	-	-	-	-	-	-	...
ROOMS												
3 ROOMS OR LESS	1 900	900	200	200	400	100	-	100	100	-	-	3700
4 ROOMS	9 600	1 100	1 500	1 000	1 300	1 200	1 000	1 000	700	700	100	10000
5 ROOMS	29 600	2 500	2 500	2 500	4 200	4 400	2 500	5 800	3 000	1 500	700	11800
6 ROOMS	31 500	1 100	2 400	2 400	2 600	3 400	2 900	6 000	6 200	3 300	1 300	15900
7 ROOMS OR MORE	38 600	1 000	1 200	2 200	2 900	2 800	2 700	6 900	6 100	7 400	5 500	19800
MEDIAN	5.9	5.0	5.4	5.7	5.4	5.6	5.8	6.0	6.2	6.5+	6.5+	...
BEDROOMS												
NONE AND 1	2 100	800	300	100	500	100	100	-	100	100	-	5300
2	35 600	2 900	4 500	3 200	4 800	5 200	3 200	5 600	2 700	2 600	900	11200
3 OR MORE	73 500	2 800	3 100	5 000	6 000	6 500	5 900	14 100	13 200	10 100	6 800	17700
PERSONS												
1 PERSON	14 700	3 000	3 100	2 000	2 000	1 700	1 000	1 200	200	500	-	6300
2 PERSONS	37 800	2 000	2 900	3 400	4 000	4 200	2 900	7 000	5 000	3 400	3 100	14600
3 PERSONS	21 800	300	400	900	2 400	2 700	1 900	4 400	4 200	3 200	1 300	17600
4 PERSONS	18 100	700	400	1 000	900	1 400	1 500	4 100	3 400	3 200	1 600	18900
5 PERSONS	9 500	300	300	300	400	800	800	1 800	2 300	1 400	1 000	20000
6 PERSONS OR MORE	9 400	400	700	600	1 600	1 100	1 000	1 300	1 000	1 100	500	13100
MEDIAN	2.6	1.6	1.8	2.1	2.4	2.5	2.8	2.9	3.2	3.3	3.0	...
UNITS WITH SUBFAMILIES	2 200	-	-	300	100	300	300	600	300	100	200	15900
UNITS WITH NONRELATIVES	2 700	400	300	200	200	500	400	200	400	-	100	11400
PLUMBING FACILITIES BY PERSONS PER ROOM												
WITH ALL PLUMBING FACILITIES	111 300	6 500	7 800	8 300	11 400	11 800	9 100	19 800	16 100	12 800	7 600	15200
1.00 OR LESS	105 100	6 100	7 200	7 900	10 400	11 100	8 000	18 900	15 600	12 300	7 600	15500
1.01 TO 1.50	4 600	400	400	300	700	500	800	700	400	400	100	12800
1.51 OR MORE	1 600	100	300	100	300	300	300	100	100	100	-	10300
LACKING SOME OR ALL PLUMBING FACILITIES	-	-	-	-	-	-	-	-	-	-	-	-
1.00 OR LESS	-	-	-	-	-	-	-	-	-	-	-	-
1.01 TO 1.50	-	-	-	-	-	-	-	-	-	-	-	-
1.51 OR MORE	-	-	-	-	-	-	-	-	-	-	-	-
HOUSEHOLD COMPOSITION BY AGE OF HEAD												
2-OR-MORE-PERSON HOUSEHOLDS	96 600	3 500	4 700	6 300	9 300	10 200	8 100	18 600	15 900	12 400	7 600	16700
MALE HEAD, WIFE PRESENT, NO NONRELATIVES	77 800	1 700	2 700	3 900	6 600	7 400	6 600	15 800	13 900	11 800	7 200	18100
UNDER 25 YEARS	1 800	100	-	100	300	200	300	300	400	100	100	14800
25 TO 29 YEARS	5 900	-	100	100	200	600	500	2 100	1 300	700	200	18300
30 TO 34 YEARS	7 000	100	100	200	-	600	800	1 700	1 900	1 400	200	19900
35 TO 44 YEARS	13 100	200	100	500	500	1 000	1 200	2 700	3 000	2 600	1 400	20600
45 TO 64 YEARS	36 800	500	1 200	1 300	2 900	2 800	2 500	8 000	6 800	6 300	4 600	19600
65 YEARS AND OVER	13 300	900	1 300	1 700	2 700	2 300	1 100	1 100	500	800	800	10100
OTHER MALE HEAD	4 500	300	400	500	300	700	500	500	900	200	300	12900
UNDER 45 YEARS	1 800	-	100	100	100	300	300	300	300	100	100	14300
45 TO 64 YEARS	1 600	200	100	100	100	200	100	300	500	100	100	16900
65 YEARS AND OVER	1 000	100	200	300	100	200	100	-	100	-	100	...
FEMALE HEAD	14 200	1 600	1 600	1 900	2 400	2 000	1 000	2 200	1 100	300	100	9600
UNDER 45 YEARS	4 600	200	300	800	900	1 100	600	500	200	100	-	10200
45 TO 64 YEARS	6 400	800	600	700	800	800	300	1 400	700	200	-	11100
65 YEARS AND OVER	3 300	600	700	500	700	100	100	300	100	100	100	6800
1-PERSON HOUSEHOLDS	14 700	3 000	3 100	2 000	2 000	1 700	1 000	1 200	200	500	-	6300
MALE HEAD	3 700	300	500	500	500	500	300	500	200	300	-	10200
UNDER 45 YEARS	1 100	-	100	100	100	100	200	300	100	200	-	...
45 TO 64 YEARS	1 400	100	100	300	300	300	100	200	-	100	-	...
65 YEARS AND OVER	1 200	300	300	100	100	100	100	100	100	-	-	...
FEMALE HEAD	11 000	2 700	2 600	1 500	1 500	1 100	700	700	-	200	-	5300
UNDER 45 YEARS	1 000	-	-	-	300	300	300	100	-	-	-	...
45 TO 64 YEARS	3 400	700	600	500	400	500	300	400	-	100	-	7000
65 YEARS AND OVER	6 600	2 000	2 000	1 100	800	300	100	200	-	100	-	4300
OWN CHILDREN UNDER 18 YEARS OLD BY AGE GROUP												
NO OWN CHILDREN UNDER 18 YEARS	69 800	5 700	6 500	6 200	8 000	7 200	5 200	11 100	8 000	6 800	5 100	13100
WITH OWN CHILDREN UNDER 18 YEARS	41 500	900	1 400	2 100	3 300	4 600	3 900	8 700	8 100	6 000	2 600	17600
UNDER 6 YEARS ONLY	6 700	200	100	200	400	900	1 000	1 700	1 200	1 000	100	16800
1	4 400	100	-	100	300	600	800	1 000	800	700	100	16600
2	2 000	100	100	100	100	200	100	700	300	300	100	17500
3 OR MORE	200	-	-	-	100	100	-	-	100	-	-	...
6 TO 17 YEARS ONLY	28 800	500	900	1 400	2 700	3 400	2 500	5 500	5 600	4 200	2 200	17800
1	12 500	100	300	500	1 000	1 900	600	2 400	2 600	2 000	1 100	18900
2	10 100	100	300	600	700	900	1 000	2 100	2 400	1 500	600	18700
3 OR MORE	6 200	400	200	300	1 000	600	900	1 100	600	600	500	14200
BOTH AGE GROUPS	6 000	100	400	500	300	300	400	1 500	1 300	900	200	17900
2	2 800	-	-	400	-	300	100	900	600	600	-	18900
3 OR MORE	3 200	100	400	100	300	100	400	600	700	300	200	16600

TABLE B-1. INCOME OF FAMILIES AND PRIMARY INDIVIDUALS IN OWNER- AND RENTER-OCCUPIED HOUSING UNITS: 1977--CONTINUED

(DATA BASED ON SAMPLE, SEE TEXT. FOR MINIMUM BASE FOR DERIVED FIGURES (PERCENT, MEDIAN, ETC.) AND MEANING OF SYMBOLS, SEE TEXT)

STANDARD METROPOLITAN STATISTICAL AREA MEMPHIS, TENN.-ARK. IN CENTRAL CITY	TOTAL	LESS THAN $3,000	$3,000 TO $4,999	$5,000 TO $6,999	$7,000 TO $9,999	$10,000 TO $12,499	$12,500 TO $14,999	$15,000 TO $19,999	$20,000 TO $24,999	$25,000 TO $34,999	$35,000 OR MORE	MEDIAN (DOLLARS)
OWNER-OCCUPIED HOUSING UNITS--CONTINUED												
YEARS OF SCHOOL COMPLETED BY HEAD												
NO SCHOOL YEARS COMPLETED	900	200	100	-	100	200	100	100	100	-	-	...
ELEMENTARY:												
LESS THAN 8 YEARS	11 100	1 900	2 300	1 300	1 700	1 000	900	900	600	400	100	7100
8 YEARS	10 500	1 500	1 300	1 500	1 400	1 500	900	1 600	700	200	100	9100
HIGH SCHOOL:												
1 TO 3 YEARS	18 600	1 100	1 700	1 400	2 900	2 100	1 800	3 100	2 700	1 000	700	12500
4 YEARS	37 200	1 400	1 700	2 800	3 100	4 400	2 700	7 600	6 100	4 900	2 600	16700
COLLEGE:												
1 TO 3 YEARS	16 400	100	500	500	1 100	1 700	1 500	4 000	2 900	3 000	1 100	18400
4 YEARS OR MORE	16 600	300	300	700	1 000	900	1 200	2 500	3 100	3 400	3 200	22200
MEDIAN	12.4	8.8	9.4	11.6	11.6	12.2	12.3	12.5	12.6	13.0	14.5	...
YEAR HEAD MOVED INTO UNIT												
1976 OR LATER	12 000	300	300	700	1 100	1 500	1 100	2 300	2 400	1 500	800	17100
MOVED IN WITHIN PAST 12 MONTHS	7 200	300	300	500	700	1 000	800	1 300	1 100	700	600	15200
APRIL 1970 TO 1975	28 600	800	1 400	1 800	2 900	2 700	2 800	6 200	4 500	4 100	1 200	16400
1965 TO MARCH 1970	20 500	700	1 200	1 500	1 800	2 200	1 800	3 600	3 400	2 100	2 000	16300
1960 TO 1964	16 400	900	1 300	1 400	1 300	2 200	800	2 500	2 400	2 500	1 100	15500
1950 TO 1959	21 200	1 100	1 900	1 900	2 100	2 000	1 400	4 000	2 800	2 000	2 000	15200
1949 OR EARLIER	12 600	2 700	1 800	900	2 100	1 200	1 100	1 200	600	600	500	8300
SPECIFIED OWNER OCCUPIED[1]	106 900	6 100	7 500	7 900	10 500	11 500	8 700	19 200	15 500	12 400	7 400	15300
VALUE												
LESS THAN $10,000	5 100	1 600	800	900	800	400	200	200	100	-	-	5100
$10,000 TO $19,999	22 900	2 000	2 900	2 400	3 900	3 000	2 300	3 400	2 100	600	300	10200
$20,000 TO $24,999	15 200	700	900	1 100	2 100	2 600	1 700	3 300	1 200	1 300	200	12700
$25,000 TO $29,999	15 400	400	700	1 000	1 700	1 900	1 400	3 700	2 800	1 200	500	15800
$30,000 TO $34,999	12 000	100	900	1 100	500	1 300	1 000	3 000	2 200	1 400	500	16800
$35,000 TO $39,999	11 100	600	500	400	500	1 100	700	2 300	2 100	2 000	800	18700
$40,000 TO $49,999	13 200	300	300	700	600	600	900	1 900	3 100	3 100	1 800	22100
$50,000 TO $59,999	6 000	100	100	100	200	300	300	1 000	1 300	1 500	1 000	23000
$60,000 TO $74,999	2 600	100	100	100	-	100	-	100	500	700	1 000	30000
$75,000 OR MORE	3 400	100	100	200	300	200	100	300	100	500	1 500	30900
MEDIAN	28300	17000	19900	23300	21400	24500	25600	28600	33400	39000	48500	...
VALUE-INCOME RATIO												
LESS THAN 1.5	32 700	300	300	700	1 100	1 300	2 300	6 800	7 200	6 900	5 800	22500
1.5 TO 1.9	22 700	100	500	400	1 500	2 500	2 500	5 900	4 300	3 600	1 300	18300
2.0 TO 2.4	14 900	100	100	700	2 000	3 200	1 300	3 500	2 700	1 200	200	15300
2.5 TO 2.9	8 900	200	500	400	2 000	1 700	1 200	1 800	800	300	100	12000
3.0 TO 3.9	10 600	600	1 100	1 900	2 300	1 900	1 200	900	500	300	-	9200
4.0 TO 4.9	4 200	400	1 300	1 300	500	500	100	100	-	-	-	5700
5.0 OR MORE	12 800	4 400	3 800	2 600	1 100	500	100	300	-	-	-	4000
NOT COMPUTED	100	100	-	-	-	-	-	-	-	-	-	...
MORTGAGE STATUS												
MORTGAGE, DEED OF TRUST, OR LAND CONTRACT	74 400	2 400	3 500	4 700	7 000	8 000	6 200	14 500	12 500	10 500	5 200	16900
OWNED FREE AND CLEAR	32 400	3 800	4 000	3 300	3 500	3 500	2 500	4 800	3 000	1 800	2 200	11200
REAL ESTATE TAXES LAST YEAR												
MEAN (PER $1,000 VALUE)	10	12	9	10	11	10	12	11	10	10	10	...
SELECTED MONTHLY HOUSING COSTS[2]												
UNITS WITH A MORTGAGE	74 400	2 400	3 500	4 700	7 000	8 000	6 200	14 500	12 500	10 500	5 200	16900
LESS THAN $100	1 500	500	400	100	100	100	-	100	100	-	100	...
$100 TO $149	13 500	1 100	1 400	900	2 400	1 900	1 300	2 200	1 400	800	300	11400
$150 TO $199	21 200	400	700	1 800	2 300	3 300	1 600	4 600	3 300	2 000	1 100	15500
$200 TO $249	11 000	100	500	600	700	900	1 400	2 200	2 200	2 000	300	17900
$250 TO $299	8 300	-	-	500	300	900	700	2 000	1 700	1 700	500	19500
$300 TO $399	8 500	100	-	300	300	400	500	1 700	2 300	1 800	1 100	22100
$400 OR MORE	3 100	100	-	100	100	-	100	400	700	800	800	26100
NOT REPORTED	7 400	300	400	400	1 000	400	500	1 300	700	1 400	1 000	17900
MEDIAN	193	127	140	182	161	176	195	196	225	243	285	...
UNITS OWNED FREE AND CLEAR	32 400	3 800	4 000	3 300	3 500	3 500	2 500	4 800	3 000	1 800	2 200	11200
LESS THAN $50	2 400	900	600	300	200	100	100	200	-	-	-	4000
$50 TO $69	7 500	700	1 300	900	1 100	800	600	1 100	600	500	100	9600
$70 TO $99	8 400	300	900	700	800	1 300	800	1 700	1 000	300	500	13100
$100 TO $149	4 200	200	100	300	300	700	500	500	700	300	500	14500
$150 TO $199	1 200	100	100	-	100	100	-	-	100	100	500	...
$200 OR MORE	500	-	100	-	100	100	-	-	-	100	100	...
NOT REPORTED	8 200	1 700	900	1 000	900	400	500	1 300	600	500	500	9000
MEDIAN	77	54	65	68	69	84	82	78	87	...	125	...
SELECTED MONTHLY HOUSING COSTS AS PERCENTAGE OF INCOME[2]												
UNITS WITH A MORTGAGE	74 400	2 400	3 500	4 700	7 000	8 000	6 200	14 500	12 500	10 500	5 200	16900
LESS THAN 10 PERCENT	11 700	-	-	-	-	100	100	1 600	2 800	4 200	2 800	27900
10 TO 14 PERCENT	18 600	-	-	100	300	1 600	1 400	5 700	5 100	3 200	1 100	20200
15 TO 19 PERCENT	13 200	-	100	-	1 700	2 400	2 000	3 100	2 200	1 400	200	15600
20 TO 24 PERCENT	8 000	-	100	200	1 300	1 500	1 200	2 000	1 300	300	-	14200
25 TO 34 PERCENT	8 200	-	800	1 700	2 000	1 800	800	800	200	-	-	9300
35 TO 49 PERCENT	3 500	300	1 200	1 300	500	100	100	-	-	-	-	5300
50 PERCENT OR MORE	3 800	1 700	900	1 000	200	-	-	-	100	-	-	3500
NOT COMPUTED	100	100	-	-	-	-	-	-	-	-	-	...
NOT REPORTED	7 400	300	400	400	1 000	400	500	1 300	700	1 400	1 000	17900
MEDIAN	16	50+	42	37	24	19	18	14	13	11	10-	...

[1]LIMITED TO 1-FAMILY HOMES ON LESS THAN 10 ACRES AND NO BUSINESS ON PROPERTY.
[2]SUM OF PAYMENTS FOR REAL ESTATE TAXES, PROPERTY INSURANCE, UTILITIES, FUEL, WATER, GARBAGE AND TRASH COLLECTION, AND MORTGAGE AT TIME OF ENUMERATION.

TABLE B-1. INCOME OF FAMILIES AND PRIMARY INDIVIDUALS IN OWNER- AND RENTER-OCCUPIED HOUSING UNITS: 1977--CONTINUED

(DATA BASED ON SAMPLE, SEE TEXT. FOR MINIMUM BASE FOR DERIVED FIGURES (PERCENT, MEDIAN, ETC.) AND MEANING OF SYMBOLS, SEE TEXT)

STANDARD METROPOLITAN STATISTICAL AREA MEMPHIS, TENN.-ARK. IN CENTRAL CITY	TOTAL	LESS THAN $3,000	$3,000 TO $4,999	$5,000 TO $6,999	$7,000 TO $9,999	$10,000 TO $12,499	$12,500 TO $14,999	$15,000 TO $19,999	$20,000 TO $24,999	$25,000 TO $34,999	$35,000 OR MORE	MEDIAN (DOLLARS)
SPECIFIED OWNER OCCUPIED[1]--CONTINUED												
UNITS OWNED FREE AND CLEAR	32 400	3 800	4 000	3 300	3 500	3 500	2 500	4 800	3 000	1 800	2 200	11200
LESS THAN 10 PERCENT	13 500	-	-	200	1 100	1 900	1 500	3 400	2 400	1 200	1 800	17900
10 TO 14 PERCENT	4 500	300	600	1 000	1 100	900	500	100	100	-	-	8000
15 TO 19 PERCENT	2 000	100	700	700	300	200	-	-	-	100	-	5600
20 TO 24 PERCENT	1 500	100	1 100	100	100	100	-	-	-	-	-	...
25 TO 34 PERCENT	1 200	600	300	300	-	100	-	-	-	-	-	...
35 TO 49 PERCENT	700	500	100	-	100	-	-	-	-	-	-	...
50 PERCENT OR MORE	700	500	300	-	-	-	-	-	-	-	-	...
NOT COMPUTED	-	-	-	-	-	-	-	-	-	-	-	-
NOT REPORTED	8 200	1 700	900	1 000	900	400	500	1 300	600	500	500	9000
MEDIAN	10-	34	21	15	11	10-	10-	10-	10-	**	10-	...
OWNER-OCCUPIED HOUSING UNITS	111 300	6 500	7 800	8 300	11 400	11 800	9 100	19 800	16 100	12 800	7 600	15200
HEATING EQUIPMENT												
WARM-AIR FURNACE	60 400	1 600	2 200	3 000	4 100	5 300	4 600	12 800	11 300	9 500	6 000	18700
HEAT PUMP	1 700	100	100	-	300	200	100	200	400	100	300	18500
STEAM OR HOT WATER	6 000	-	400	600	1 100	600	600	700	900	700	500	13800
BUILT-IN ELECTRIC UNITS	1 700	100	100	-	100	400	400	500	100	-	100	13500
FLOOR, WALL, OR PIPELESS FURNACE	31 300	2 100	2 900	3 600	4 800	4 200	2 900	5 000	2 800	2 300	700	11300
OTHER MEANS	10 200	2 600	2 100	1 100	1 000	1 200	500	700	600	200	100	5600
NONE	-	-	-	-	-	-	-	-	-	-	-	-
SOURCE OF WATER												
PUBLIC SYSTEM OR PRIVATE COMPANY	111 300	6 500	7 800	8 300	11 400	11 800	9 100	19 800	16 100	12 800	7 600	15200
INDIVIDUAL WELL	-	-	-	-	-	-	-	-	-	-	-	-
OTHER	-	-	-	-	-	-	-	-	-	-	-	-
SEWAGE DISPOSAL												
PUBLIC SEWER	111 200	6 500	7 800	8 300	11 300	11 800	9 100	19 800	16 100	12 800	7 600	15200
SEPTIC TANK OR CESSPOOL	100	-	-	-	100	-	-	-	-	-	-	...
OTHER	-	-	-	-	-	-	-	-	-	-	-	-
SELECTED CHARACTERISTICS												
WITH AIR CONDITIONING	104 700	4 100	6 800	7 500	10 700	11 400	8 800	19 600	15 400	12 600	7 600	15800
ROOM UNIT(S)	61 400	3 300	5 900	6 000	8 100	8 400	6 000	10 800	6 600	4 400	2 000	12200
CENTRAL SYSTEM	43 300	800	1 000	1 500	2 600	3 000	2 800	8 900	8 800	8 300	5 600	20600
WITH BASEMENT	10 200	600	600	800	1 400	1 000	700	1 600	1 500	700	1 300	14900
OWNED SECOND HOME	4 600	100	100	200	500	200	300	900	1 100	500	800	20400
AUTOMOBILES AVAILABLE:												
1	46 800	2 400	4 200	4 200	6 200	6 600	5 500	8 100	5 300	2 800	1 400	12400
2	43 800	600	300	2 100	3 400	4 000	3 000	10 300	8 900	7 100	4 300	19200
3 OR MORE	9 500	200	100	100	400	500	300	1 300	1 700	2 700	2 000	24900
RENTER-OCCUPIED HOUSING UNITS	95 700	18 300	11 200	13 700	18 800	10 900	7 000	7 400	4 400	2 700	1 200	7700
UNITS IN STRUCTURE												
1	31 100	5 700	3 900	3 400	4 900	4 000	2 800	2 600	1 700	1 400	700	8500
2 TO 4	22 800	5 500	3 100	3 700	4 400	2 300	1 500	1 600	500	200	100	6500
5 TO 19	34 100	5 900	3 400	5 600	7 700	3 600	2 400	2 600	1 600	900	300	7800
20 OR MORE	7 700	1 100	800	1 000	1 900	1 000	300	700	600	200	-	8400
MOBILE HOME OR TRAILER	100	100	-	-	-	-	-	-	-	-	-	...
YEAR STRUCTURE BUILT												
APRIL 1970 OR LATER	16 600	2 000	1 100	2 000	3 000	2 400	1 600	2 000	1 600	500	400	10200
1965 TO MARCH 1970	13 500	1 300	1 100	1 400	3 400	1 700	1 500	1 600	700	400	200	9500
1960 TO 1964	10 900	900	600	1 800	2 600	1 400	800	1 500	400	700	200	9600
1950 TO 1959	14 200	2 400	2 100	2 000	2 800	1 900	900	1 100	400	300	200	7500
1940 TO 1949	15 700	4 400	2 300	2 800	2 700	1 500	800	500	300	200	-	5800
1939 OR EARLIER	24 800	7 200	4 000	3 700	4 200	2 000	1 400	700	800	600	200	5600
COMPLETE BATHROOMS												
1	76 300	17 000	10 600	11 100	15 900	8 400	5 000	4 300	2 400	1 200	300	6900
1 AND ONE-HALF	10 200	300	300	1 100	1 200	1 800	1 000	1 900	1 400	700	500	13500
2 OR MORE	8 100	700	200	1 000	1 600	700	900	1 200	600	800	400	11900
ALSO USED BY ANOTHER HOUSEHOLD	900	400	100	300	100	-	100	-	-	-	-	...
NONE	200	-	-	100	-	-	100	-	-	-	-	...
COMPLETE KITCHEN FACILITIES												
FOR EXCLUSIVE USE OF HOUSEHOLD	94 500	18 200	10 900	13 400	18 500	10 900	7 000	7 300	4 400	2 700	1 200	7800
ALSO USED BY ANOTHER HOUSEHOLD	500	100	100	200	-	-	100	-	-	-	-	...
NO COMPLETE KITCHEN FACILITIES	700	100	100	100	300	-	-	100	-	-	-	...
ROOMS												
1 AND 2 ROOMS	5 400	2 200	700	700	800	400	-	300	100	-	100	4200
3 ROOMS	22 300	7 600	2 700	2 800	4 100	2 100	1 400	1 100	600	100	-	5600
4 ROOMS	40 400	5 300	5 000	6 900	9 200	5 100	3 000	3 200	1 700	900	100	8000
5 ROOMS	18 100	2 000	2 000	2 400	3 400	2 000	1 700	2 000	1 400	700	500	9400
6 ROOMS	6 400	800	600	300	800	900	1 000	700	400	600	400	12000
7 ROOMS OR MORE	3 200	300	100	600	600	500	-	300	200	400	100	9400
MEDIAN	4.0	3.4	3.9	4.0	4.0	4.1	4.2	4.2	4.4	5.0	...	...
BEDROOMS												
NONE	1 600	400	300	500	200	200	-	-	-	-	-	5300
1	28 200	8 800	3 300	3 900	5 400	2 900	1 400	1 400	900	100	100	6000
2	48 500	6 700	5 500	7 100	10 900	6 100	3 900	4 100	2 400	1 500	400	8400
3 OR MORE	17 300	2 400	2 100	2 300	2 300	1 700	1 800	1 900	1 100	1 100	700	9500

[1]LIMITED TO 1-FAMILY HOMES ON LESS THAN 10 ACRES AND NO BUSINESS ON PROPERTY.

TABLE B-1. INCOME OF FAMILIES AND PRIMARY INDIVIDUALS IN OWNER- AND RENTER-OCCUPIED HOUSING UNITS: 1977--CONTINUED

(DATA BASED ON SAMPLE, SEE TEXT. FOR MINIMUM BASE FOR DERIVED FIGURES (PERCENT, MEDIAN, ETC.) AND MEANING OF SYMBOLS, SEE TEXT)

STANDARD METROPOLITAN STATISTICAL AREA MEMPHIS, TENN.-ARK. IN CENTRAL CITY	TOTAL	LESS THAN $3,000	$3,000 TO $4,999	$5,000 TO $6,999	$7,000 TO $9,999	$10,000 TO $12,499	$12,500 TO $14,999	$15,000 TO $19,999	$20,000 TO $24,999	$25,000 TO $34,999	$35,000 OR MORE	MEDIAN (DOLLARS)
RENTER-OCCUPIED HOUSING UNITS--CONTINUED												
PERSONS												
1 PERSON	32 100	8 300	4 200	4 100	7 100	3 700	2 000	1 300	800	300	100	6700
2 PERSONS	30 000	4 300	2 600	4 600	5 600	4 700	1 800	2 600	2 000	1 900	700	8800
3 PERSONS	13 600	2 200	1 400	2 100	1 900	1 400	1 200	1 800	700	800	100	8700
4 PERSONS	8 600	1 200	1 100	1 200	1 700	400	1 200	900	500	300	100	8400
5 PERSONS	6 300	1 100	900	900	1 300	400	700	400	100	400	100	7700
6 PERSONS OR MORE	5 100	1 200	1 000	700	1 100	300	100	300	300	-	100	6100
MEDIAN	2.0	1.7	2.0	2.1	1.9	1.9	2.3	2.4	2.2	2.6	...	...
UNITS WITH SUBFAMILIES	1 400	300	200	300	200	100	400	100	-	-	-	...
UNITS WITH NONRELATIVES	7 500	1 200	900	1 300	1 400	1 400	100	700	100	100	200	7700
PLUMBING FACILITIES BY PERSONS PER ROOM												
WITH ALL PLUMBING FACILITIES	94 700	17 900	11 100	13 300	18 700	10 900	7 000	7 400	4 400	2 700	1 200	7800
1.00 OR LESS	86 300	15 700	9 400	12 200	17 100	10 600	6 500	6 700	4 200	2 600	1 200	8000
1.01 TO 1.50	5 400	1 400	1 000	900	1 100	300	300	300	100	100	-	5600
1.51 OR MORE	3 000	800	700	300	500	100	200	400	100	-	-	5500
LACKING SOME OR ALL PLUMBING FACILITIES	1 000	400	100	400	100	-	100	-	-	-	-	...
1.00 OR LESS	900	300	100	400	100	-	100	-	-	-	-	...
1.01 TO 1.50	-	-	-	-	-	-	-	-	-	-	-	...
1.51 OR MORE	100	100	-	-	-	-	-	-	-	-	-	...
HOUSEHOLD COMPOSITION BY AGE OF HEAD												
2-OR-MORE-PERSON HOUSEHOLDS	63 700	10 000	6 900	9 600	11 700	7 300	5 000	6 100	3 500	2 400	1 100	8400
MALE HEAD, WIFE PRESENT, NO NONRELATIVES	32 600	1 700	2 000	3 800	6 100	4 800	3 400	4 800	3 000	2 100	900	11400
UNDER 25 YEARS	6 600	-	300	1 300	1 600	1 300	900	600	300	200	-	10100
25 TO 29 YEARS	9 400	100	400	700	1 700	1 800	1 300	1 800	800	700	100	12500
30 TO 34 YEARS	4 200	300	100	400	800	500	100	900	400	500	200	13200
35 TO 44 YEARS	3 200	200	100	200	500	300	300	500	700	200	200	14600
45 TO 64 YEARS	6 000	500	300	700	900	800	700	700	500	500	400	11900
65 YEARS AND OVER	3 200	500	700	600	600	100	100	300	300	-	-	6100
OTHER MALE HEAD	7 500	800	600	1 300	1 400	1 400	600	900	100	200	300	9300
UNDER 45 YEARS	6 000	300	200	1 000	1 300	1 300	500	900	100	100	300	10300
45 TO 64 YEARS	900	100	200	200	100	100	100	-	100	100	-	...
65 YEARS AND OVER	600	300	200	100	-	-	-	-	-	-	-	...
FEMALE HEAD	23 600	7 500	4 300	4 500	4 200	1 100	1 100	500	400	100	-	5000
UNDER 45 YEARS	17 100	5 900	2 800	3 300	3 000	700	700	300	300	100	-	4900
45 TO 64 YEARS	4 400	700	1 200	1 100	700	300	300	100	100	-	-	5600
65 YEARS AND OVER	2 100	900	300	100	500	-	100	100	-	-	-	3600
1-PERSON HOUSEHOLDS	32 100	8 300	4 200	4 100	7 100	3 700	2 000	1 300	800	300	100	6700
MALE HEAD	13 500	1 700	1 700	2 300	2 600	1 600	1 500	1 300	700	200	100	8300
UNDER 45 YEARS	9 400	700	900	1 100	2 300	1 400	1 200	1 100	500	200	-	9700
45 TO 64 YEARS	2 500	300	300	800	200	200	200	100	300	-	100	6400
65 YEARS AND OVER	1 700	700	400	400	100	-	-	100	-	-	-	3900
FEMALE HEAD	18 500	6 700	2 600	1 900	4 500	2 100	500	100	100	100	-	5000
UNDER 45 YEARS	5 800	500	300	1 100	2 300	1 000	300	100	-	100	-	8100
45 TO 64 YEARS	5 400	2 000	900	300	1 200	900	100	-	-	-	-	4600
65 YEARS AND OVER	7 300	4 100	1 400	400	1 000	100	100	-	100	100	-	3000-
OWN CHILDREN UNDER 18 YEARS OLD BY AGE GROUP												
NO OWN CHILDREN UNDER 18 YEARS	64 200	11 800	7 700	9 200	12 400	8 700	4 500	4 400	3 000	1 700	800	7800
WITH OWN CHILDREN UNDER 18 YEARS	31 600	6 600	3 500	4 600	6 400	2 200	2 600	3 000	1 300	1 100	400	7500
UNDER 6 YEARS ONLY	9 900	1 800	700	1 500	1 800	900	1 200	1 400	300	400	100	8700
1	6 900	1 300	500	1 200	1 000	800	700	900	200	200	100	8500
2	2 600	500	100	300	500	-	500	400	100	100	-	9000
3 OR MORE	500	100	-	-	200	100	-	-	-	100	-	...
6 TO 17 YEARS ONLY	13 600	2 400	1 800	2 100	2 700	1 100	1 000	1 100	700	500	300	7600
1	6 000	1 000	600	600	1 300	500	500	700	400	200	100	8800
2	3 000	400	200	700	700	200	300	100	100	300	100	8000
3 OR MORE	4 600	1 000	1 000	800	600	400	200	200	200	100	100	5800
BOTH AGE GROUPS	8 100	2 300	1 100	1 000	1 900	300	400	500	300	200	-	6200
2	3 000	500	300	500	800	200	200	300	200	-	-	7900
3 OR MORE	5 100	1 800	800	500	1 100	100	200	200	100	200	-	4800
YEARS OF SCHOOL COMPLETED BY HEAD												
NO SCHOOL YEARS COMPLETED	1 100	600	400	-	100	-	-	-	-	-	-	...
ELEMENTARY:												
LESS THAN 8 YEARS	11 900	4 900	1 900	2 100	1 500	700	400	300	-	-	100	4100
8 YEARS	6 200	2 000	1 400	600	1 100	500	100	200	-	100	100	4500
HIGH SCHOOL:												
1 TO 3 YEARS	18 200	6 100	2 900	2 800	2 900	1 300	900	700	500	200	-	5100
4 YEARS	30 000	3 100	2 700	4 600	7 100	4 000	2 700	2 900	1 700	900	300	9000
COLLEGE:												
1 TO 3 YEARS	16 400	1 200	1 300	2 300	3 800	2 300	1 800	1 700	1 100	600	400	9700
4 YEARS OR MORE	11 900	400	600	1 200	2 400	2 200	1 100	1 600	1 100	900	300	11500
MEDIAN	12.3	10.0	11.2	12.3	12.5	12.8	12.8	12.8	13.1	13.9	...	...
YEAR HEAD MOVED INTO UNIT												
1976 OR LATER	47 700	7 400	4 600	7 500	9 400	6 300	3 100	4 800	2 100	1 600	800	8400
MOVED IN WITHIN PAST 12 MONTHS	36 500	5 400	3 800	5 800	6 900	5 100	2 400	3 500	1 700	1 100	800	8400
APRIL 1970 TO 1975	31 300	6 400	3 600	3 800	6 200	3 400	2 900	2 200	1 700	700	300	7900
1965 TO MARCH 1970	8 300	1 700	1 300	1 100	1 800	800	500	200	300	400	100	7100
1960 TO 1964	3 500	1 100	500	900	300	200	200	200	100	100	-	5400
1950 TO 1959	3 800	1 300	1 000	200	600	200	300	100	100	-	-	4100
1949 OR EARLIER	1 200	300	200	200	400	-	-	-	100	-	-	...

TABLE B-1. INCOME OF FAMILIES AND PRIMARY INDIVIDUALS IN OWNER- AND RENTER-OCCUPIED HOUSING UNITS: 1977--CONTINUED

(DATA BASED ON SAMPLE, SEE TEXT. FOR MINIMUM BASE FOR DERIVED FIGURES (PERCENT, MEDIAN, ETC.) AND MEANING OF SYMBOLS, SEE TEXT)

STANDARD METROPOLITAN STATISTICAL AREA MEMPHIS, TENN.-ARK. IN CENTRAL CITY	TOTAL	LESS THAN $3,000	$3,000 TO $4,999	$5,000 TO $6,999	$7,000 TO $9,999	$10,000 TO $12,499	$12,500 TO $14,999	$15,000 TO $19,999	$20,000 TO $24,999	$25,000 TO $34,999	$35,000 OR MORE	MEDIAN (DOLLARS)
RENTER-OCCUPIED HOUSING UNITS--CON.												
GROSS RENT												
SPECIFIED RENTER OCCUPIED[1]	95 700	18 300	11 200	13 700	18 800	10 900	7 000	7 400	4 400	2 700	1 200	7700
LESS THAN $70	8 300	5 500	1 300	600	600	100	100	100	100	-	-	3000-
$70 TO $99	14 000	5 500	2 500	3 000	1 500	700	300	400	100	-	-	4200
$100 TO $124	13 400	3 200	1 900	2 300	2 700	1 400	500	600	400	300	100	6400
$125 TO $149	11 800	1 900	2 100	2 100	2 900	1 400	700	200	300	100	-	6800
$150 TO $174	14 100	1 000	1 500	2 100	4 600	2 200	1 500	900	200	100	-	8600
$175 TO $199	11 700	100	1 000	1 800	3 300	1 800	1 400	1 400	400	500	100	9700
$200 TO $249	12 600	600	300	1 200	2 200	1 900	1 500	2 400	1 500	700	300	12700
$250 TO $349	7 200	300	300	500	700	1 200	900	1 300	1 000	900	300	14700
$350 OR MORE	1 000	-	-	100	100	100	100	100	200	100	300	...
NO CASH RENT	1 600	300	200	200	300	200	100	-	200	100	100	8500
MEDIAN	148	89	120	136	158	169	182	199	220	227	...	...
GROSS RENT AS PERCENTAGE OF INCOME												
SPECIFIED RENTER OCCUPIED[1]	95 700	18 300	11 200	13 700	18 800	10 900	7 000	7 400	4 400	2 700	1 200	7700
LESS THAN 10 PERCENT	6 100	300	100	100	300	500	500	1 100	1 100	1 300	800	20700
10 TO 14 PERCENT	14 200	500	500	700	1 800	2 300	1 900	3 000	2 100	1 200	300	14400
15 TO 19 PERCENT	17 500	1 000	500	2 300	4 000	3 200	2 800	2 700	800	200	-	10800
20 TO 24 PERCENT	13 700	1 200	900	1 500	5 200	2 900	1 400	500	100	-	-	8800
25 TO 29 PERCENT	11 100	500	1 700	3 000	4 300	1 100	100	100	100	-	-	7200
30 TO 34 PERCENT	6 600	1 000	1 200	2 000	1 800	300	100	-	-	-	-	6000
35 TO 39 PERCENT	5 200	1 000	1 100	2 000	700	300	100	-	-	-	-	5500
40 TO 49 PERCENT	6 500	2 500	2 600	1 100	300	-	-	-	-	-	-	3600
50 PERCENT OR MORE	12 800	9 500	2 500	800	100	-	-	-	-	-	-	3000-
NOT COMPUTED	2 100	700	200	200	300	200	100	-	200	100	100	6000
MEDIAN	23	50+	38	29	23	19	17	14	12	10	...	...
HEATING EQUIPMENT												
WARM-AIR FURNACE	42 900	3 100	2 400	5 500	9 600	6 100	4 500	5 300	3 200	2 100	1 100	10400
HEAT PUMP	900	300	200	-	100	100	-	200	-	-	-	...
STEAM OR HOT WATER	4 800	1 100	800	700	1 000	400	400	-	300	100	100	6600
BUILT-IN ELECTRIC UNITS	2 200	600	300	300	400	400	100	100	-	-	-	6000
FLOOR, WALL, OR PIPELESS FURNACE	25 500	5 800	4 400	4 200	4 800	2 700	1 500	1 200	700	300	100	6300
OTHER MEANS	19 300	7 400	3 100	3 100	2 900	1 200	700	600	200	100	-	4500
NONE	100	100	-	-	-	-	-	-	-	-	-	...
SOURCE OF WATER												
PUBLIC SYSTEM OR PRIVATE COMPANY	95 700	18 300	11 200	13 700	18 800	10 900	7 000	7 400	4 400	2 700	1 200	7700
INDIVIDUAL WELL	-	-	-	-	-	-	-	-	-	-	-	-
OTHER	-	-	-	-	-	-	-	-	-	-	-	-
SEWAGE DISPOSAL												
PUBLIC SEWER	95 700	18 300	11 200	13 600	18 800	10 900	7 000	7 400	4 400	2 700	1 200	7700
SEPTIC TANK OR CESSPOOL	100	-	-	100	-	-	-	-	-	-	-	...
OTHER	-	-	-	-	-	-	-	-	-	-	-	-
SELECTED CHARACTERISTICS												
WITH AIR CONDITIONING	74 800	9 400	7 400	10 600	16 700	9 600	6 300	6 900	4 000	2 700	1 200	8800
ROOM UNIT(S)	38 700	7 300	5 800	6 200	8 500	4 100	2 500	2 000	1 300	800	300	7100
CENTRAL SYSTEM	36 100	2 200	1 600	4 400	8 200	5 500	3 700	4 900	2 800	1 900	900	10700
4 FLOORS OR MORE	3 000	700	400	300	600	400	100	200	300	-	-	7600
WITH ELEVATOR	3 000	700	400	300	600	400	100	200	300	-	-	7600
OWNED SECOND HOME	1 900	100	-	100	400	100	200	400	300	100	100	15300
AUTOMOBILES AVAILABLE:												
1	47 000	3 100	3 900	8 000	12 000	7 700	5 000	4 000	1 900	1 100	300	9100
2	14 700	600	700	1 300	2 700	2 100	1 300	2 600	1 900	700	700	12400
3 OR MORE	2 200	100	-	100	200	300	200	100	300	800	200	22200
UNITS IN PUBLIC HOUSING PROJECT[2]	8 800	4 400	1 700	1 300	1 000	200	100	100	100	-	-	3100
PRIVATE UNITS WITH GOVERNMENT RENT SUBSIDY[2]	1 100	500	100	300	100	-	-	-	-	-	-	...

[1]EXCLUDES 1-FAMILY HOMES ON 10 ACRES OR MORE.
[2]EXCLUDES MOBILE HOMES AND TRAILERS.

TABLE B-2. VALUE OF OWNER-OCCUPIED HOUSING UNITS: 1977

(DATA BASED ON SAMPLE, SEE TEXT. FOR MINIMUM BASE FOR DERIVED FIGURES (PERCENT, MEDIAN, ETC.) AND MEANING OF SYMBOLS, SEE TEXT)

STANDARD METROPOLITAN STATISTICAL AREA MEMPHIS, TENN.-ARK. IN CENTRAL CITY	TOTAL	LESS THAN $10,000	$10,000 TO $19,999	$20,000 TO $24,999	$25,000 TO $29,999	$30,000 TO $34,999	$35,000 TO $39,999	$40,000 TO $49,999	$50,000 TO $59,999	$60,000 TO $74,999	$75,000 OR MORE	MEDIAN (DOLLARS)
SPECIFIED OWNER OCCUPIED[1]	106 900	5 100	22 900	15 200	15 400	12 000	11 100	13 200	6 000	2 600	3 400	28300
YEAR STRUCTURE BUILT												
APRIL 1970 OR LATER	5 500	100	500	1 100	600	700	700	900	400	100	300	33000
1965 TO MARCH 1970	12 900	100	1 000	800	1 200	1 600	1 700	3 500	1 800	800	400	40300
1960 TO 1964	15 100	100	1 400	1 700	2 300	3 000	2 300	2 300	900	300	700	33400
1950 TO 1959	37 200	600	8 600	6 100	6 800	3 400	4 400	4 000	1 700	700	900	27400
1940 TO 1949	17 900	1 600	6 000	2 600	2 300	1 600	1 200	1 300	700	100	600	22500
1939 OR EARLIER	18 400	2 500	5 400	3 000	2 300	1 600	800	1 300	500	500	600	22200
COMPLETE BATHROOMS												
1	56 100	4 700	19 600	11 700	9 600	5 100	2 600	1 600	700	100	300	21600
1 AND ONE-HALF	15 600	100	1 200	1 800	2 900	4 200	2 900	1 900	500	-	100	32200
2 OR MORE	35 100	300	2 100	1 700	2 900	2 600	5 600	9 700	4 800	2 500	3 000	42500
ALSO USED BY ANOTHER HOUSEHOLD	-	-	-	-	-	-	-	-	-	-	-	-
NONE	100	-	-	-	-	100	-	-	-	-	-	...
COMPLETE KITCHEN FACILITIES												
FOR EXCLUSIVE USE OF HOUSEHOLD	106 700	5 100	22 800	15 200	15 400	12 000	11 000	13 200	6 000	2 600	3 400	28300
ALSO USED BY ANOTHER HOUSEHOLD	-	-	-	-	-	-	-	-	-	-	-	-
NO COMPLETE KITCHEN FACILITIES	100	-	100	-	-	-	100	-	-	-	-	...
ROOMS												
1 AND 2 ROOMS	100	-	-	-	-	-	100	-	-	-	-	...
3 ROOMS	1 100	700	200	-	-	-	100	-	-	-	-	...
4 ROOMS	8 400	1 800	4 200	1 100	700	200	100	100	100	-	100	15600
5 ROOMS	28 600	1 600	9 200	6 000	5 100	3 400	1 500	900	600	100	100	22900
6 ROOMS	31 000	600	5 600	5 100	5 900	5 100	4 000	3 700	700	100	300	28600
7 ROOMS OR MORE	37 700	300	3 700	3 000	3 700	3 200	5 300	8 600	4 600	2 400	2 900	39600
MEDIAN	6.0	4.5	5.3	5.6	5.8	5.9	6.4	6.5+	6.5+	6.5+	6.5+	...
BEDROOMS												
NONE AND 1	1 600	1 000	200	-	100	100	100	-	100	-	-	10000-
2	32 600	2 600	11 100	5 900	5 000	3 000	2 000	1 700	800	200	300	22300
3 OR MORE	72 700	1 500	11 600	9 300	10 300	8 800	8 900	11 600	5 100	2 400	3 200	32000
PERSONS												
1 PERSON	13 100	1 600	3 100	1 800	1 700	1 500	1 400	1 100	300	200	400	25300
2 PERSONS	35 900	1 800	6 800	5 500	4 700	4 300	3 900	4 600	2 400	600	1 400	29100
3 PERSONS	21 200	500	3 900	2 900	3 700	2 800	2 800	2 300	1 100	500	500	29300
4 PERSONS	17 900	400	3 600	2 100	2 900	1 900	1 300	3 500	1 100	600	600	30100
5 PERSONS	9 400	200	2 000	1 400	1 100	900	1 100	1 300	700	500	300	29600
6 PERSONS OR MORE	9 300	600	3 400	1 500	1 300	700	700	400	300	200	200	22300
MEDIAN	2.7	2.0	2.9	2.6	2.8	2.6	2.6	2.9	2.7	3.5	2.4	...
UNITS WITH SUBFAMILIES	2 200	300	900	300	300	100	-	100	100	-	100	19000
UNITS WITH NONRELATIVES	2 400	100	700	200	400	300	200	300	100	100	100	28300
PLUMBING FACILITIES BY PERSONS PER ROOM												
WITH ALL PLUMBING FACILITIES	106 900	5 100	22 900	15 200	15 400	12 000	11 100	13 200	6 000	2 600	3 400	28300
1.00 OR LESS	100 800	4 500	19 900	14 400	14 500	11 600	10 800	13 200	6 000	2 600	3 400	29000
1.01 TO 1.50	4 400	400	2 100	800	600	300	200	-	-	-	-	18500
1.51 OR MORE	1 600	200	800	100	300	100	100	-	-	-	-	17400
LACKING SOME OR ALL PLUMBING FACILITIES	-	-	-	-	-	-	-	-	-	-	-	-
1.00 OR LESS	-	-	-	-	-	-	-	-	-	-	-	-
1.01 TO 1.50	-	-	-	-	-	-	-	-	-	-	-	-
1.51 OR MORE	-	-	-	-	-	-	-	-	-	-	-	-
HOUSEHOLD COMPOSITION BY AGE OF HEAD												
2-OR-MORE-PERSON HOUSEHOLDS	93 700	3 500	19 700	13 500	13 700	10 500	9 700	12 100	5 700	2 400	3 000	28700
MALE HEAD, WIFE PRESENT, NO NONRELATIVES	76 100	2 300	14 100	10 600	11 600	8 800	8 700	10 300	4 700	2 100	2 800	29800
UNDER 25 YEARS	1 600	-	900	300	100	100	100	200	-	-	-	19000
25 TO 29 YEARS	5 500	-	900	600	1 600	1 100	700	500	100	-	-	29100
30 TO 34 YEARS	6 900	100	500	900	900	1 000	1 100	1 500	300	300	200	34800
35 TO 44 YEARS	13 000	100	2 300	2 100	1 800	1 300	1 500	2 300	1 100	400	100	30600
45 TO 64 YEARS	36 400	1 000	6 400	4 200	5 500	4 200	4 300	4 500	3 000	1 300	2 000	31300
65 YEARS AND OVER	12 600	1 000	3 100	2 600	1 600	1 100	1 000	1 300	300	100	500	24200
OTHER MALE HEAD	4 100	300	1 100	500	800	500	300	300	100	100	-	25800
UNDER 45 YEARS	1 700	-	300	300	400	300	200	100	-	100	-	27800
45 TO 64 YEARS	1 400	100	500	100	100	100	100	300	100	-	-	...
65 YEARS AND OVER	1 000	200	300	100	300	100	-	-	100	-	-	...
FEMALE HEAD	13 600	900	4 500	2 300	1 300	1 100	700	1 500	800	200	200	22900
UNDER 45 YEARS	4 200	100	1 400	1 100	400	200	400	400	200	-	-	22700
45 TO 64 YEARS	6 200	200	2 300	700	700	600	200	700	600	200	100	24600
65 YEARS AND OVER	3 100	600	800	500	200	300	100	400	-	-	100	21200
1-PERSON HOUSEHOLDS	13 100	1 600	3 100	1 800	1 700	1 500	1 400	1 100	300	200	400	25300
MALE HEAD	3 300	500	1 100	400	300	400	300	100	-	100	100	21300
UNDER 45 YEARS	900	100	100	100	100	100	300	-	-	-	-	...
45 TO 64 YEARS	1 300	300	500	100	100	100	-	100	-	100	-	...
65 YEARS AND OVER	1 200	100	500	200	100	100	-	100	-	-	100	...
FEMALE HEAD	9 900	1 100	2 100	1 300	1 400	1 100	1 000	1 000	300	100	300	26400
UNDER 45 YEARS	600	100	100	100	100	100	100	100	100	-	-	...
45 TO 64 YEARS	3 300	300	600	500	500	300	300	500	100	100	100	27300
65 YEARS AND OVER	6 000	800	1 400	700	800	700	700	400	200	100	300	25800

[1]LIMITED TO 1-FAMILY HOMES ON LESS THAN 10 ACRES AND NO BUSINESS ON PROPERTY.

TABLE B-2. VALUE OF OWNER-OCCUPIED HOUSING UNITS: 1977--CONTINUED

(DATA BASED ON SAMPLE, SEE TEXT. FOR MINIMUM BASE FOR DERIVED FIGURES (PERCENT, MEDIAN, ETC.) AND MEANING OF SYMBOLS, SEE TEXT)

STANDARD METROPOLITAN STATISTICAL AREA MEMPHIS, TENN.-ARK. IN CENTRAL CITY	TOTAL	LESS THAN $10,000	$10,000 TO $19,999	$20,000 TO $24,999	$25,000 TO $29,999	$30,000 TO $34,999	$35,000 TO $39,999	$40,000 TO $49,999	$50,000 TO $59,999	$60,000 TO $74,999	$75,000 OR MORE	MEDIAN (DOLLARS)
SPECIFIED OWNER OCCUPIED[1]--CONTINUED												
OWN CHILDREN UNDER 18 YEARS OLD BY AGE GROUP												
NO OWN CHILDREN UNDER 18 YEARS	66 100	4 100	14 600	9 300	9 100	7 100	6 800	7 400	3 600	1 400	2 700	27800
WITH OWN CHILDREN UNDER 18 YEARS	40 700	1 000	8 200	6 000	6 300	4 900	4 300	5 800	2 400	1 200	700	29100
UNDER 6 YEARS ONLY	6 400	-	1 400	600	1 500	1 000	600	900	100	200	100	29200
1	4 200	-	1 000	200	800	1 000	600	400	-	200	100	30800
2	2 000	-	300	300	700	-	-	400	100	-	100	27200
3 OR MORE	200	-	100	100	-	-	-	100	-	-	-	...
6 TO 17 YEARS ONLY	28 400	800	5 600	4 700	3 400	3 400	2 900	4 100	2 100	900	500	29500
1	12 300	200	1 700	2 600	1 500	1 600	1 300	1 900	800	300	300	30400
2	10 100	300	2 100	1 200	1 400	1 200	900	1 700	900	500	100	30600
3 OR MORE	6 100	300	1 800	900	500	600	700	500	400	100	100	24700
BOTH AGE GROUPS	6 000	200	1 200	700	1 500	500	700	800	200	100	100	28000
2	2 700	100	300	400	600	400	200	500	100	100	-	29700
3 OR MORE	3 200	100	900	300	800	100	500	300	100	-	100	26800
YEARS OF SCHOOL COMPLETED BY HEAD												
NO SCHOOL YEARS COMPLETED	800	100	500	-	100	100	-	100	100	-	-	...
ELEMENTARY:												
LESS THAN 8 YEARS	10 700	2 000	4 000	1 800	1 400	500	500	300	100	-	100	18300
8 YEARS	10 200	1 100	3 700	1 200	1 300	1 500	900	300	200	-	100	21500
HIGH SCHOOL:												
1 TO 3 YEARS	18 200	800	6 100	3 100	2 900	1 700	1 400	900	600	100	500	23500
4 YEARS	36 600	700	6 100	6 200	6 400	4 400	4 800	4 800	1 800	500	1 000	29200
COLLEGE:												
1 TO 3 YEARS	15 100	200	1 400	1 700	2 100	2 100	2 000	3 500	1 400	300	400	35300
4 YEARS OR MORE	15 200	200	1 100	1 300	1 300	1 600	1 500	3 300	1 900	1 600	1 400	41600
MEDIAN	12.4	8.3	10.7	12.2	12.3	12.5	12.6	13.2	13.6	16.3	14.1	...
YEAR HEAD MOVED INTO UNIT												
1976 OR LATER	10 400	100	2 300	900	2 000	1 300	1 200	1 500	500	300	200	29600
MOVED IN WITHIN PAST 12 MONTHS	6 000	100	1 500	700	1 000	700	800	700	200	200	100	28600
APRIL 1970 TO 1975	27 300	600	5 500	4 500	3 700	3 100	3 200	3 600	1 600	1 000	600	29100
1965 TO MARCH 1970	20 300	800	3 500	2 800	2 900	2 200	2 000	3 100	1 800	500	600	30200
1960 TO 1964	16 300	700	3 100	2 800	2 100	1 800	1 900	1 900	900	400	500	28600
1950 TO 1959	20 700	1 000	4 500	2 600	3 400	2 600	2 100	2 300	900	300	1 100	28400
1949 OR EARLIER	11 900	1 800	4 000	1 700	1 300	900	700	800	300	100	400	20700
MORTGAGE STATUS												
MORTGAGE, DEED OF TRUST, OR LAND CONTRACT	74 400	2 100	15 300	10 400	10 900	9 000	8 500	10 300	3 900	2 200	1 800	29300
OWNED FREE AND CLEAR	32 400	3 000	7 600	4 800	4 600	2 900	2 600	2 900	2 100	400	1 600	26000
MORTGAGE INSURANCE												
UNITS WITH MORTGAGE OR SIMILAR DEBT	74 400	2 100	15 300	10 400	10 900	9 000	8 500	10 300	3 900	2 200	1 800	29300
INSURED BY FHA, VA, OR FARMERS HOME ADMIN.	45 600	600	10 400	8 100	8 100	6 000	5 100	5 900	1 000	200	200	27300
NOT INSURED OR INSURED BY PRIVATE MORTGAGE INSURANCE[2]	17 900	1 100	3 100	1 600	1 600	2 000	2 100	2 500	1 800	1 300	900	34000
DON'T KNOW	7 200	400	1 100	400	900	800	800	1 400	700	400	300	35300
NOT REPORTED	3 800	100	700	400	300	300	400	500	400	300	400	37200
UNITS OWNED FREE AND CLEAR	32 400	3 000	7 600	4 800	4 600	2 900	2 600	2 900	2 100	400	1 600	26000
REAL ESTATE TAXES LAST YEAR												
MEAN (PER $1,000 VALUE)	10	17	12	11	10	10	9	9	9	9	8	...
SELECTED MONTHLY HOUSING COSTS[3]												
UNITS WITH A MORTGAGE	74 400	2 100	15 300	10 400	10 900	9 000	8 500	10 300	3 900	2 200	1 800	29300
LESS THAN $100	1 500	600	500	200	-	100	-	100	-	-	-	...
$100 TO $149	13 500	700	5 400	2 800	1 900	1 300	1 000	300	100	-	100	21100
$150 TO $199	21 200	600	5 600	3 000	3 800	2 900	2 600	2 400	100	100	100	26800
$200 TO $249	11 000	-	1 900	1 900	1 800	1 700	1 100	1 300	800	300	-	29500
$250 TO $299	8 300	-	500	1 000	1 900	1 400	1 300	1 400	600	100	100	32800
$300 TO $399	8 900	-	200	300	500	900	1 800	3 100	900	700	200	41900
$400 OR MORE	3 100	-	-	100	100	100	100	900	700	600	600	55100
NOT REPORTED	7 400	200	1 100	1 200	900	700	500	900	900	300	700	32300
MEDIAN	193	125	160	178	189	197	216	274	301	355	...	...
UNITS OWNED FREE AND CLEAR	32 400	3 000	7 600	4 800	4 600	2 900	2 600	2 900	2 100	400	1 600	26000
LESS THAN $50	2 400	1 000	700	400	100	100	100	-	-	-	-	13300
$50 TO $69	7 500	500	2 100	1 700	1 700	700	400	100	-	-	300	23400
$70 TO $99	8 400	400	2 100	1 500	1 500	900	700	800	500	-	-	25900
$100 TO $149	4 200	-	300	500	500	100	500	700	900	300	500	42800
$150 TO $199	1 200	100	-	-	-	100	100	300	300	100	200	...
$200 OR MORE	500	-	-	-	100	100	-	-	-	-	300	...
NOT REPORTED	8 200	1 100	2 300	700	500	1 100	700	900	300	100	400	25100
MEDIAN	77	50-	67	68	72	77	86	102	120	...	...	...
SELECTED MONTHLY HOUSING COSTS AS PERCENTAGE OF INCOME[3]												
UNITS WITH A MORTGAGE	74 400	2 100	15 300	10 400	10 900	9 000	8 500	10 300	3 900	2 200	1 800	29300
LESS THAN 10 PERCENT	11 700	100	1 800	1 500	1 800	1 600	1 900	1 600	700	500	300	32200
10 TO 14 PERCENT	18 600	400	3 500	2 600	3 000	2 800	2 000	2 900	700	500	300	29800
15 TO 19 PERCENT	13 200	300	2 100	1 900	2 400	1 400	1 700	1 900	800	500	100	29500
20 TO 24 PERCENT	8 000	100	1 800	1 300	1 100	1 000	1 000	1 300	300	100	100	28900
25 TO 34 PERCENT	8 200	500	2 700	900	1 000	900	700	1 100	300	-	200	25400
35 TO 49 PERCENT	3 500	300	1 200	500	500	400	300	300	100	-	-	22800
50 PERCENT OR MORE	3 800	200	1 200	600	200	300	500	400	100	300	100	24600
NOT COMPUTED	100	-	-	100	-	-	-	-	-	-	-	...
NOT REPORTED	7 400	200	1 100	1 200	900	700	500	900	900	300	700	32300
MEDIAN	16	26	19	16	15	15	15	16	16	14	...	...

[1] LIMITED TO 1-FAMILY HOMES ON LESS THAN 10 ACRES AND NO BUSINESS ON PROPERTY.
[2] DATA ARE NOT SEPARABLE.
[3] SUM OF PAYMENTS FOR REAL ESTATE TAXES, PROPERTY INSURANCE, UTILITIES, FUEL, WATER, GARBAGE AND TRASH COLLECTION, AND MORTGAGE AT TIME OF ENUMERATION.

TABLE B-2. VALUE OF OWNER-OCCUPIED HOUSING UNITS: 1977--CONTINUED

(DATA BASED ON SAMPLE, SEE TEXT. FOR MINIMUM BASE FOR DERIVED FIGURES (PERCENT, MEDIAN, ETC.) AND MEANING OF SYMBOLS, SEE TEXT)

STANDARD METROPOLITAN STATISTICAL AREA MEMPHIS, TENN.-ARK. IN CENTRAL CITY	TOTAL	LESS THAN $10,000	$10,000 TO $19,999	$20,000 TO $24,999	$25,000 TO $29,999	$30,000 TO $34,999	$35,000 TO $39,999	$40,000 TO $49,999	$50,000 TO $59,999	$60,000 TO $74,999	$75,000 OR MORE	MEDIAN (DOLLARS)
SPECIFIED OWNER OCCUPIED[1]--CONTINUED												
SELECTED MONTHLY HOUSING COSTS AS PERCENTAGE OF INCOME[2]--CONTINUED												
UNITS OWNED FREE AND CLEAR	32 400	3 000	7 600	4 800	4 600	2 900	2 600	2 900	2 100	400	1 600	26000
LESS THAN 10 PERCENT	13 500	500	2 700	2 500	2 500	800	1 300	1 200	1 300	200	500	27100
10 TO 14 PERCENT	4 500	500	1 000	700	800	300	300	300	300	100	300	25500
15 TO 19 PERCENT	2 000	300	400	500	100	300	100	200	100	-	100	23600
20 TO 24 PERCENT	1 500	100	500	100	300	300	100	100	-	-	100	...
25 TO 34 PERCENT	1 200	400	200	100	200	-	-	-	100	100	100	...
35 TO 49 PERCENT	700	-	400	100	100	-	100	-	100	-	-	...
50 PERCENT OR MORE	700	100	100	100	-	100	100	100	-	-	100	...
NOT COMPUTED	-	-	-	-	-	-	-	-	-	-	-	-
NOT REPORTED	8 200	1 100	2 300	700	500	1 100	700	900	300	100	400	25100
MEDIAN	10+	14	10+	10+	10+	12	10+	10+	10+	...	...	...
ACQUISITION OF PROPERTY												
PLACED OR ASSUMED A MORTGAGE	97 700	4 300	20 500	14 400	14 300	10 900	10 500	12 500	5 300	2 400	2 700	28400
ACQUIRED THROUGH INHERITANCE OR GIFT	2 800	300	1 100	300	300	200	100	300	100	-	100	21200
PAID ALL CASH	4 200	300	900	100	600	500	200	300	500	200	500	31600
ACQUIRED IN OTHER MANNER	900	-	300	200	100	200	-	100	-	-	100	...
NOT REPORTED	1 300	200	200	200	200	100	200	-	100	-	100	...
ALTERATIONS AND REPAIRS DURING LAST 12 MONTHS												
NO ALTERATIONS OR REPAIRS	37 100	3 100	9 100	4 800	6 000	3 800	3 500	4 100	1 300	300	1 200	26400
ALTERATIONS AND REPAIRS COSTING LESS THAN $200[3]	40 800	1 200	9 500	6 400	5 300	4 600	4 400	5 200	2 200	1 100	900	28100
ADDITIONS	500	100	100	300	100	-	-	-	-	-	-	...
ALTERATIONS	7 700	-	1 700	1 500	1 100	500	900	1 400	300	100	300	28200
REPLACEMENTS	6 800	100	1 300	1 500	800	700	1 000	700	500	200	-	28100
REPAIRS	33 700	1 100	8 100	5 000	4 600	4 000	3 300	4 200	1 800	800	800	28000
ALTERATIONS AND REPAIRS COSTING $200 OR MORE[3]	39 100	1 100	6 300	5 400	5 500	4 800	4 400	5 300	2 800	1 800	1 600	31200
ADDITIONS	3 900	200	700	300	700	500	600	500	100	100	200	30500
ALTERATIONS	15 500	400	2 600	2 000	2 600	2 300	2 100	1 700	500	500	700	30400
REPLACEMENTS	15 200	300	2 900	1 800	2 500	1 500	1 300	2 400	1 100	700	700	30300
REPAIRS	19 800	500	2 900	2 900	2 700	2 100	1 800	2 900	2 000	1 200	1 000	32300
NOT REPORTED	2 000	100	200	500	100	300	300	100	300	100	100	32400
PLANS FOR IMPROVEMENTS DURING NEXT 12 MONTHS												
NONE PLANNED	45 600	2 200	8 500	6 200	6 500	5 500	4 500	6 000	3 300	1 100	1 900	29600
SOME PLANNED	48 900	2 000	11 400	6 900	7 800	4 900	5 400	6 300	2 000	1 200	900	27700
COSTING LESS THAN $200	12 300	700	2 400	1 600	1 800	1 300	1 800	1 800	500	200	200	28900
COSTING $200 OR MORE	32 900	800	8 100	4 400	5 500	3 400	3 500	4 100	1 500	900	700	27900
DON'T KNOW	3 300	500	900	800	300	300	100	300	100	100	-	21700
NOT REPORTED	300	-	100	-	100	-	100	100	-	-	-	...
DON'T KNOW	11 000	700	2 800	1 900	1 200	1 300	1 000	900	400	200	500	25300
NOT REPORTED	1 400	100	200	300	-	200	200	-	200	100	100	...
HEATING EQUIPMENT												
WARM-AIR FURNACE	58 300	200	5 100	6 700	9 200	7 900	8 600	11 000	5 100	2 100	2 400	35000
HEAT PUMP	1 600	-	100	100	200	300	300	100	100	100	300	38100
STEAM OR HOT WATER	5 200	-	1 100	500	1 100	900	200	500	300	300	300	29500
BUILT-IN ELECTRIC UNITS	1 700	100	600	300	100	-	400	100	100	-	100	23000
FLOOR, WALL, OR PIPELESS FURNACE	30 700	1 800	12 400	6 500	4 600	2 100	1 500	1 200	300	-	300	20900
OTHER MEANS	9 400	3 000	3 600	1 100	300	700	100	300	-	100	100	14600
NONE	-	-	-	-	-	-	-	-	-	-	-	-
AIR CONDITIONING												
ROOM UNIT(S)	59 300	3 200	19 100	12 000	9 900	6 300	3 300	3 600	800	500	600	23000
CENTRAL SYSTEM	41 600	100	1 400	2 300	5 200	5 400	7 700	9 500	5 100	2 100	2 800	39200
NONE	6 000	1 700	2 400	900	300	300	100	100	100	-	100	15600
BASEMENT												
WITH BASEMENT	8 900	100	1 500	1 000	1 500	900	400	1 400	500	700	1 000	32200
NO BASEMENT	97 900	5 000	21 300	14 200	13 900	11 100	10 700	11 800	5 500	1 900	2 400	28000
SOURCE OF WATER												
PUBLIC SYSTEM OR PRIVATE COMPANY	106 900	5 100	22 900	15 200	15 400	12 000	11 100	13 200	6 000	2 600	3 400	28300
INDIVIDUAL WELL	-	-	-	-	-	-	-	-	-	-	-	-
OTHER	-	-	-	-	-	-	-	-	-	-	-	-
SEWAGE DISPOSAL												
PUBLIC SEWER	106 800	5 100	22 900	15 200	15 400	12 000	11 100	13 200	6 000	2 600	3 400	28300
SEPTIC TANK OR CESSPOOL	100	-	-	-	100	-	-	-	-	-	-	...
OTHER	-	-	-	-	-	-	-	-	-	-	-	-
HOUSE HEATING FUEL												
UTILITY GAS	98 100	4 900	21 500	14 200	14 500	10 900	9 800	11 900	5 300	2 200	2 800	27900
BOTTLED, TANK, OR LP GAS	-	-	-	-	-	-	-	-	-	-	-	-
FUEL OIL, KEROSENE, ETC	100	-	-	-	-	-	100	-	-	100	-	...
ELECTRICITY	8 400	100	1 200	1 000	900	1 100	1 200	1 300	700	300	600	34300
COAL OR COKE	-	-	-	-	-	-	-	-	-	-	-	-
WOOD	100	-	-	-	-	-	100	-	-	-	-	...
OTHER FUEL	200	-	100	100	-	-	-	-	-	-	-	...
NONE	-	-	-	-	-	-	-	-	-	-	-	-

[1]LIMITED TO 1-FAMILY HOMES ON LESS THAN 10 ACRES AND NO BUSINESS ON PROPERTY.
[2]SUM OF PAYMENTS FOR REAL ESTATE TAXES, PROPERTY INSURANCE, UTILITIES, FUEL, WATER, GARBAGE AND TRASH COLLECTION, AND MORTGAGE AT TIME OF ENUMERATION.
[3]COMPONENTS MAY NOT ADD TO TOTAL BECAUSE MORE THAN ONE IMPROVEMENT WAS MADE.

TABLE B-2. VALUE OF OWNER-OCCUPIED HOUSING UNITS: 1977--CONTINUED

(DATA BASED ON SAMPLE, SEE TEXT. FOR MINIMUM BASE FOR DERIVED FIGURES (PERCENT, MEDIAN, ETC.) AND MEANING OF SYMBOLS, SEE TEXT)

STANDARD METROPOLITAN STATISTICAL AREA MEMPHIS, TENN.-ARK. IN CENTRAL CITY	TOTAL	LESS THAN $10,000	$10,000 TO $19,999	$20,000 TO $24,999	$25,000 TO $29,999	$30,000 TO $34,999	$35,000 TO $39,999	$40,000 TO $49,999	$50,000 TO $59,999	$60,000 TO $74,999	$75,000 OR MORE	MEDIAN (DOLLARS)
SPECIFIED OWNER OCCUPIED[1]--CONTINUED												
COOKING FUEL												
UTILITY GAS	59 800	4 900	19 500	10 300	9 400	5 300	4 400	3 900	900	300	900	22700
BOTTLED, TANK, OR LP GAS	300	-	-	100	-	-	100	-	100	-	-	...
ELECTRICITY	46 700	200	3 400	4 800	6 000	6 700	6 500	9 300	5 000	2 300	2 500	36700
FUEL OIL, KEROSENE, ETC	-	-	-	-	-	-	-	-	-	-	-	-
COAL OR COKE	-	-	-	-	-	-	-	-	-	-	-	-
WOOD	-	-	-	-	-	-	-	-	-	-	-	-
OTHER FUEL	-	-	-	-	-	-	-	-	-	-	-	-
NONE	-	-	-	-	-	-	-	-	-	-	-	-
SELECTED CHARACTERISTICS												
OWNED SECOND HOME	4 300	100	700	300	300	700	800	500	300	100	600	35700
WITH GARAGE OR CARPORT ON PROPERTY	69 700	900	10 400	9 400	10 100	9 300	8 700	10 500	4 900	2 200	3 200	32100
AUTOMOBILES AVAILABLE:												
1	44 300	1 900	11 000	7 800	6 600	5 600	4 200	4 300	1 700	500	700	26100
2	42 800	700	6 800	4 800	6 900	4 800	5 500	7 000	3 100	1 600	1 700	32400
3 OR MORE	9 300	100	1 200	1 200	1 200	900	800	1 600	1 100	300	900	36000
TRUCKS AVAILABLE:												
1	23 200	600	3 900	3 800	3 200	3 400	3 100	2 600	1 500	500	700	30200
2 OR MORE	1 500	-	100	100	400	300	300	100	100	-	100	...
FAILURES IN PLUMBING AND EQUIPMENT												
UNITS OCCUPIED 3 MONTHS OR LONGER	105 000	5 000	22 400	15 200	14 800	12 000	10 700	13 000	6 000	2 600	3 400	28400
UNUSABLE 6 HOURS OR LONGER:												
WATER SUPPLY	1 000	300	400	200	100	100	-	-	-	-	-	...
SEWAGE DISPOSAL	1 600	-	400	300	100	300	400	100	-	100	-	30600
FLUSH TOILET	1 600	200	600	300	100	100	200	-	-	-	-	...
UNITS OCCUPIED LAST WINTER	103 100	5 000	22 100	14 900	14 600	11 600	10 400	12 700	6 000	2 400	3 400	28300
UNUSABLE 6 HOURS OR LONGER:												
HEATING EQUIPMENT	5 400	300	1 100	700	1 000	500	500	400	300	300	300	28200

[1]LIMITED TO 1-FAMILY HOMES ON LESS THAN 10 ACRES AND NO BUSINESS ON PROPERTY.

TABLE B-3. GROSS RENT OF RENTER-OCCUPIED HOUSING UNITS: 1977

(DATA BASED ON SAMPLE, SEE TEXT. FOR MINIMUM BASE FOR DERIVED FIGURES (PERCENT, MEDIAN, ETC.) AND MEANING OF SYMBOLS, SEE TEXT)

STANDARD METROPOLITAN STATISTICAL AREA MEMPHIS, TENN.-ARK. IN CENTRAL CITY	TOTAL	LESS THAN $70	$70 TO $99	$100 TO $124	$125 TO $149	$150 TO $174	$175 TO $199	$200 TO $249	$250 TO $349	$350 OR MORE	NO CASH RENT	MEDIAN (DOLLARS)
SPECIFIED RENTER OCCUPIED[1]	95 700	8 300	14 000	13 400	11 800	14 100	11 700	12 600	7 200	1 000	1 600	148
UNITS REPORTING AMOUNT PAID FOR GARBAGE AND TRASH COLLECTION SERVICE	67 000	2 500	11 100	10 600	9 500	10 300	7 700	8 400	4 800	1 000	1 100	147
UNITS IN STRUCTURE												
1	31 100	1 200	4 700	5 300	3 300	3 300	2 500	4 700	4 000	800	1 300	153
2 TO 4	22 800	1 800	5 600	4 100	2 500	3 500	2 100	2 100	1 000	100	100	124
5 TO 19	34 100	4 300	3 400	3 400	4 500	6 100	5 500	4 700	1 800	100	200	155
20 OR MORE	7 700	1 000	200	600	1 500	1 300	1 600	1 000	400	-	100	160
MOBILE HOME OR TRAILER	100	-	100	-	-	-	-	-	-	-	-	...
YEAR STRUCTURE BUILT												
APRIL 1970 OR LATER	16 600	1 200	500	500	700	1 600	3 300	5 200	2 700	400	400	202
1965 TO MARCH 1970	13 500	300	700	1 200	1 400	3 100	3 000	2 000	1 600	100	-	175
1960 TO 1964	10 900	100	900	1 000	1 700	2 300	1 600	2 100	700	200	100	168
1950 TO 1959	14 200	800	2 700	2 900	1 900	1 900	1 300	1 600	700	100	300	132
1940 TO 1949	15 700	2 600	4 600	2 600	2 100	1 800	800	500	700	-	100	106
1939 OR EARLIER	24 800	3 300	4 500	5 100	4 100	3 500	1 500	1 200	700	100	700	120
COMPLETE BATHROOMS												
1	76 300	7 700	13 200	13 400	11 500	13 400	8 700	5 600	1 500	100	1 100	132
1 AND ONE-HALF	10 200	100	200	-	100	600	1 800	4 500	2 800	100	100	226
2 OR MORE	8 100	200	-	-	200	200	900	2 600	2 900	700	400	245
ALSO USED BY ANOTHER HOUSEHOLD	900	300	500	-	-	-	100	-	-	-	-	...
NONE	200	-	100	-	-	-	100	-	-	-	-	...
COMPLETE KITCHEN FACILITIES												
FOR EXCLUSIVE USE OF HOUSEHOLD	94 500	8 000	13 600	13 000	11 700	14 100	11 700	12 600	7 100	1 000	1 600	150
ALSO USED BY ANOTHER HOUSEHOLD	500	300	200	-	-	-	-	-	-	-	-	...
NO COMPLETE KITCHEN FACILITIES	700	100	100	300	100	-	-	-	100	-	-	...
ROOMS												
1 AND 2 ROOMS	5 400	1 700	800	1 100	1 000	600	100	-	-	-	-	103
3 ROOMS	22 300	3 200	8 000	3 400	2 300	2 300	1 700	1 300	100	-	-	100
4 ROOMS	40 400	1 900	3 500	6 800	6 100	7 900	6 900	4 900	1 700	100	600	155
5 ROOMS	18 100	1 000	1 300	1 700	1 800	2 000	2 100	4 300	3 100	300	500	185
6 ROOMS	6 400	200	400	300	300	1 000	700	1 500	1 400	500	200	208
7 ROOMS OR MORE	3 200	300	-	100	200	300	200	600	900	200	300	229
MEDIAN	4.0	3.3	3.3	3.8	3.9	4.0	4.1	4.5	5.1	...	4.9	...
BEDROOMS												
NONE	1 600	600	300	400	100	100	100	-	-	-	-	93
1	28 200	4 200	7 900	4 900	3 600	3 900	2 100	1 200	300	-	100	110
2	48 500	2 000	4 400	7 000	6 500	8 000	8 100	7 900	3 600	200	700	162
3 OR MORE	17 300	1 600	1 300	1 000	1 600	2 100	1 400	3 500	3 300	800	700	187
PERSONS												
1 PERSON	32 100	3 700	5 600	4 700	4 700	5 200	3 800	2 600	1 300	-	600	134
2 PERSONS	30 000	1 900	4 100	3 700	3 000	3 900	4 500	5 400	2 700	400	500	162
3 PERSONS	13 600	700	1 100	1 800	1 300	2 500	1 800	2 500	1 400	300	300	168
4 PERSONS	8 600	300	1 400	1 600	1 200	1 000	900	1 100	800	100	100	144
5 PERSONS	6 300	900	900	900	800	800	300	1 000	600	-	100	136
6 PERSONS OR MORE	5 100	900	900	700	800	700	500	100	400	100	100	128
MEDIAN	2.0	1.8	1.8	2.0	1.9	2.0	2.0	2.2	2.3	...	1.9	...
UNITS WITH SUBFAMILIES	1 400	-	200	200	300	200	100	400	100	-	100	...
UNITS WITH NONRELATIVES	7 500	300	500	900	700	1 000	1 300	1 400	1 500	-	-	183
PLUMBING FACILITIES BY PERSONS PER ROOM												
WITH ALL PLUMBING FACILITIES	94 700	8 000	13 400	13 400	11 800	14 100	11 600	12 600	7 200	1 000	1 600	150
1.00 OR LESS	86 300	6 700	11 200	11 600	10 600	13 100	11 100	12 500	6 900	1 000	1 500	154
1.01 TO 1.50	5 400	900	1 000	1 100	1 100	700	200	100	300	-	100	116
1.51 OR MORE	3 000	400	1 100	700	100	300	300	100	-	-	-	100
LACKING SOME OR ALL PLUMBING FACILITIES	1 000	300	600	-	-	-	100	-	-	-	-	...
1.00 OR LESS	900	300	600	-	-	-	100	-	-	-	-	...
1.01 TO 1.50	-	-	-	-	-	-	-	-	-	-	-	-
1.51 OR MORE	100	100	-	-	-	-	-	-	-	-	-	...
HOUSEHOLD COMPOSITION BY AGE OF HEAD												
2-OR-MORE-PERSON HOUSEHOLDS	63 700	4 600	8 400	8 700	7 100	9 000	7 900	10 000	5 900	1 000	1 000	157
MALE HEAD, WIFE PRESENT, NO NONRELATIVES	32 600	900	2 800	4 300	3 800	5 100	4 600	6 100	3 500	800	700	169
UNDER 25 YEARS	6 600	-	200	800	900	1 400	1 400	1 200	500	100	100	172
25 TO 29 YEARS	9 400	100	500	1 300	900	1 800	1 200	2 300	1 200	-	100	179
30 TO 34 YEARS	4 200	100	300	300	700	500	500	700	900	100	100	182
35 TO 44 YEARS	3 200	-	300	300	500	600	500	500	200	300	100	173
45 TO 64 YEARS	6 000	300	1 100	800	500	500	700	1 000	500	300	100	157
65 YEARS AND OVER	3 200	300	500	800	300	300	200	400	300	100	100	123
OTHER MALE HEAD	7 500	300	900	900	700	1 100	1 200	1 300	900	100	100	169
UNDER 45 YEARS	6 000	100	400	600	500	1 000	1 200	1 300	900	-	-	183
45 TO 64 YEARS	900	100	200	300	100	100	-	-	-	100	100	...
65 YEARS AND OVER	600	200	200	100	100	-	-	-	-	-	-	...
FEMALE HEAD	23 600	3 400	4 700	3 400	2 600	2 700	2 200	2 700	1 500	100	300	126
UNDER 45 YEARS	17 100	2 100	3 000	2 600	2 000	2 200	1 700	2 000	1 100	100	300	133
45 TO 64 YEARS	4 400	800	1 000	500	400	500	400	500	300	-	-	121
65 YEARS AND OVER	2 100	500	700	300	300	100	100	100	-	-	-	92
1-PERSON HOUSEHOLDS	32 100	3 700	5 600	4 700	4 700	5 200	3 800	2 600	1 300	-	600	134
MALE HEAD	13 500	700	2 300	2 700	2 300	1 900	1 600	1 200	600	-	200	135
UNDER 45 YEARS	9 400	300	600	1 700	1 800	1 800	1 400	1 100	500	-	100	152
45 TO 64 YEARS	2 500	100	1 100	700	300	100	100	100	100	-	-	102
65 YEARS AND OVER	1 700	300	700	300	200	100	100	100	-	-	100	94
FEMALE HEAD	18 500	3 000	3 200	2 100	2 400	3 200	2 100	1 400	800	-	400	133
UNDER 45 YEARS	5 800	400	100	500	400	1 600	1 500	1 000	300	-	-	172
45 TO 64 YEARS	5 400	800	1 100	800	1 000	900	300	100	400	-	200	121
65 YEARS AND OVER	7 300	1 800	2 000	800	1 000	700	300	300	100	-	200	96

[1] EXCLUDES 1-FAMILY HOMES ON 10 ACRES OR MORE.

TABLE B-3. GROSS RENT OF RENTER-OCCUPIED HOUSING UNITS: 1977--CONTINUED

(DATA BASED ON SAMPLE, SEE TEXT. FOR MINIMUM BASE FOR DERIVED FIGURES (PERCENT, MEDIAN, ETC.) AND MEANING OF SYMBOLS, SEE TEXT)

STANDARD METROPOLITAN STATISTICAL AREA MEMPHIS, TENN.-ARK. IN CENTRAL CITY	TOTAL	LESS THAN $70	$70 TO $99	$100 TO $124	$125 TO $149	$150 TO $174	$175 TO $199	$200 TO $249	$250 TO $349	$350 OR MORE	NO CASH RENT	MEDIAN (DOLLARS)
SPECIFIED RENTER OCCUPIED[1]--CONTINUED												
OWN CHILDREN UNDER 18 YEARS OLD BY AGE GROUP												
NO OWN CHILDREN UNDER 18 YEARS	64 200	5 600	9 800	8 400	8 000	9 400	8 300	8 700	4 500	400	1 100	148
WITH OWN CHILDREN UNDER 18 YEARS	31 600	2 700	4 200	5 000	3 800	4 700	3 400	3 900	2 700	600	500	148
UNDER 6 YEARS ONLY	9 900	500	1 000	1 400	900	2 000	1 000	1 800	1 000	200	200	163
1	6 900	400	700	700	500	1 600	600	1 600	600	200	100	168
2	2 600	100	200	700	400	300	300	300	300	-	100	146
3 OR MORE	500	-	100	100	100	100	100	-	100	-	-	...
6 TO 17 YEARS ONLY	13 600	1 400	1 700	1 900	2 000	1 500	1 900	1 500	1 400	300	100	146
1	6 000	400	700	1 100	500	700	1 200	700	500	100	100	162
2	3 000	300	300	300	700	300	200	400	500	100	-	145
3 OR MORE	4 600	700	700	500	800	500	500	300	400	100	100	135
BOTH AGE GROUPS	8 100	900	1 500	1 800	900	1 100	500	700	300	100	200	121
2	3 000	100	500	600	300	500	300	300	100	100	200	138
3 OR MORE	5 100	700	1 000	1 200	700	700	300	300	200	100	-	117
YEARS OF SCHOOL COMPLETED BY HEAD												
NO SCHOOL YEARS COMPLETED	1 100	500	500	200	-	-	-	-	-	-	-	...
ELEMENTARY:												
LESS THAN 8 YEARS	11 900	2 800	4 400	1 800	1 100	500	500	400	200	100	200	91
8 YEARS	6 200	1 200	1 100	1 500	900	700	400	300	-	-	-	112
HIGH SCHOOL:												
1 TO 3 YEARS	18 200	2 000	4 200	3 400	3 000	2 200	2 100	700	300	100	200	119
4 YEARS	30 000	1 500	2 900	4 100	3 300	5 900	4 200	4 600	2 700	100	700	162
COLLEGE:												
1 TO 3 YEARS	16 400	400	600	1 600	2 200	2 900	2 600	4 100	1 300	300	300	177
4 YEARS OR MORE	11 900	-	300	700	1 300	1 800	1 900	2 600	2 700	400	200	197
MEDIAN	12.3	8.8	10.1	11.7	12.3	12.6	12.7	13.7	13.5	...	12.6	...
YEAR HEAD MOVED INTO UNIT												
1976 OR LATER	47 700	2 600	4 300	4 900	5 300	8 600	7 600	7 500	5 300	800	700	167
MOVED IN WITHIN PAST 12 MONTHS	36 500	1 800	3 400	4 000	4 200	6 200	6 000	5 300	4 700	600	400	168
APRIL 1970 TO 1975	31 300	3 100	4 200	5 900	4 400	4 100	3 400	4 200	1 400	200	500	137
1965 TO MARCH 1970	8 300	900	2 200	1 400	1 300	700	500	900	400	-	100	117
1960 TO 1964	3 500	300	1 600	800	400	100	100	100	100	-	100	96
1950 TO 1959	3 800	1 200	1 400	200	400	300	100	-	100	-	100	83
1949 OR EARLIER	1 200	200	300	200	-	200	-	100	-	-	200	...
GROSS RENT AS PERCENTAGE OF INCOME												
LESS THAN 10 PERCENT	6 100	1 100	1 300	1 400	400	200	700	700	300	100	-	112
10 TO 14 PERCENT	14 200	1 700	1 500	2 100	1 800	1 700	1 600	2 300	1 200	300	-	150
15 TO 19 PERCENT	17 500	1 400	2 700	2 500	1 700	3 000	1 900	2 700	1 500	200	-	154
20 TO 24 PERCENT	13 700	1 400	1 300	900	1 800	2 800	2 200	2 100	1 100	100	-	162
25 TO 29 PERCENT	11 100	800	900	2 000	1 200	2 300	1 400	1 700	800	100	-	157
30 TO 34 PERCENT	6 600	800	700	500	1 100	1 100	1 200	500	700	-	-	155
35 TO 39 PERCENT	5 200	400	900	500	300	500	1 200	1 000	300	100	-	173
40 TO 49 PERCENT	6 500	300	1 900	700	1 200	700	800	600	300	-	-	130
50 PERCENT OR MORE	12 800	400	2 600	2 900	2 200	1 800	900	1 000	900	100	-	131
NOT COMPUTED	2 100	100	100	-	100	100	-	100	100	-	1 600	...
MEDIAN	23	20	26	24	25	24	24	21	23	...	-	...
HEATING EQUIPMENT												
WARM-AIR FURNACE	42 900	800	700	2 400	3 700	8 000	8 600	11 100	6 300	900	600	191
HEAT PUMP	900	300	-	-	-	100	300	100	100	-	100	...
STEAM OR HOT WATER	4 800	700	800	500	700	1 000	500	200	300	100	100	135
BUILT-IN ELECTRIC UNITS	2 200	300	200	400	300	200	500	100	-	100	-	136
FLOOR, WALL, OR PIPELESS FURNACE	25 500	2 100	6 000	5 900	5 000	3 200	1 400	900	500	-	500	118
OTHER MEANS	19 300	4 000	6 300	4 100	2 000	1 700	400	400	100	-	400	95
NONE	100	100	-	-	-	-	-	-	-	-	-	...
AIR CONDITIONING												
ROOM UNIT(S)	38 700	3 000	6 500	8 300	7 400	6 400	2 500	2 700	1 200	100	700	129
CENTRAL SYSTEM	36 100	700	300	700	2 400	6 900	8 400	9 500	5 800	700	600	194
NONE	21 000	4 600	7 200	4 400	2 000	900	800	400	100	100	300	93
ELEVATOR IN STRUCTURE												
4 FLOORS OR MORE	3 000	700	100	100	600	400	300	500	300	-	100	151
WITH ELEVATOR	3 000	700	100	100	600	400	300	500	300	-	100	151
WALKUP	-	-	-	-	-	-	-	-	-	-	-	-
1 TO 3 FLOORS	92 800	7 600	13 900	13 300	11 300	13 800	11 400	12 100	6 900	1 000	1 500	148
BASEMENT												
WITH BASEMENT	10 400	1 000	900	1 200	1 700	2 500	900	1 000	900	100	100	152
NO BASEMENT	85 300	7 300	13 000	12 200	10 100	11 600	10 800	11 700	6 300	900	1 500	148
SOURCE OF WATER												
PUBLIC SYSTEM OR PRIVATE COMPANY	95 700	8 300	14 000	13 400	11 800	14 100	11 700	12 600	7 200	1 000	1 600	148
INDIVIDUAL WELL	-	-	-	-	-	-	-	-	-	-	-	-
OTHER	-	-	-	-	-	-	-	-	-	-	-	-
SEWAGE DISPOSAL												
PUBLIC SEWER	95 700	8 300	14 000	13 400	11 800	14 100	11 700	12 600	7 200	1 000	1 500	148
SEPTIC TANK OR CESSPOOL	100	-	-	-	-	-	-	-	-	-	100	-
OTHER	-	-	-	-	-	-	-	-	-	-	-	-
HOUSE HEATING FUEL												
UTILITY GAS	71 300	6 800	13 400	12 500	10 100	10 500	6 100	6 500	3 600	700	1 100	131
BOTTLED, TANK, OR LP GAS	-	-	-	-	-	-	-	-	-	-	-	-
FUEL OIL, KEROSENE, ETC	100	-	-	-	-	-	100	-	-	-	100	...
ELECTRICITY	23 300	1 100	300	800	1 700	3 500	5 500	6 200	3 600	300	300	193
COAL OR COKE	-	-	-	-	-	-	-	-	-	-	-	-
WOOD	100	-	-	-	-	-	-	-	-	-	100	-
OTHER FUEL	900	300	300	100	-	100	-	-	-	-	-	...
NONE	100	100	-	-	-	-	-	-	-	-	-	...

[1] EXCLUDES 1-FAMILY HOMES ON 10 ACRES OR MORE.

TABLE B-3. GROSS RENT OF RENTER-OCCUPIED HOUSING UNITS: 1977--CONTINUED

(DATA BASED ON SAMPLE, SEE TEXT. FOR MINIMUM BASE FOR DERIVED FIGURES (PERCENT, MEDIAN, ETC.) AND MEANING OF SYMBOLS, SEE TEXT)

STANDARD METROPOLITAN STATISTICAL AREA MEMPHIS, TENN.-ARK. IN CENTRAL CITY	TOTAL	LESS THAN $70	$70 TO $99	$100 TO $124	$125 TO $149	$150 TO $174	$175 TO $199	$200 TO $249	$250 TO $349	$350 OR MORE	NO CASH RENT	MEDIAN (DOLLARS)
SPECIFIED RENTER OCCUPIED[1]--CONTINUED												
COOKING FUEL												
UTILITY GAS	64 600	7 000	13 200	12 400	9 500	9 900	6 000	3 600	2 100	300	700	123
BOTTLED, TANK, OR LP GAS	100	-	-	-	-	-	-	-	-	-	100	-
ELECTRICITY	30 900	1 300	700	1 000	2 300	4 200	5 700	9 000	5 100	700	800	198
FUEL OIL, KEROSENE, ETC	-	-	-	-	-	-	-	-	-	-	-	-
COAL OR COKE	-	-	-	-	-	-	-	-	-	-	-	-
WOOD	-	-	-	-	-	-	-	-	-	-	-	-
OTHER FUEL	-	-	-	-	-	-	-	-	-	-	-	-
NONE	100	100	100	-	-	-	-	-	-	-	-	...
INCLUSION IN RENT												
PARKING FACILITIES	91 900	8 300	13 600	13 100	11 600	13 800	11 600	12 200	6 800	900	NA	148
GARBAGE AND TRASH COLLECTION	28 700	5 800	2 900	2 700	2 300	3 800	4 000	4 300	2 400	-	500	152
FURNITURE	4 000	400	1 000	1 100	700	600	100	-	100	-	NA	112
PUBLIC OR SUBSIDIZED HOUSING[2]												
UNITS IN PUBLIC HOUSING PROJECT	8 800	5 000	1 900	900	300	300	300	100	-	-	100	70-
PRIVATE UNITS	85 400	3 400	11 800	12 100	11 300	13 700	11 400	12 100	7 200	1 000	1 400	156
WITH GOVERNMENT RENT SUBSIDIES	1 100	300	300	-	400	-	100	100	-	-	-	...
NOT REPORTED	1 400	-	200	400	200	100	-	400	-	-	100	...
OWNER OR MANAGER ON PROPERTY												
2 OR MORE UNITS IN STRUCTURE	64 600	7 100	9 200	8 100	8 500	10 800	9 200	7 900	3 200	200	300	147
WITH OWNER ON PROPERTY	3 700	300	700	300	300	900	500	500	300	-	-	160
WITH RESIDENT MANAGER OR SUPERINTENDENT ON PROPERTY	34 300	1 900	1 300	2 800	4 900	7 200	6 800	6 700	2 400	100	300	171
1 UNIT IN STRUCTURE (INCLUDES MOBILE HOME OR TRAILER)	31 200	1 200	4 800	5 300	3 300	3 300	2 500	4 700	4 000	800	1 300	153
OWNED SECOND HOME												
YES	1 900	-	100	-	200	500	500	500	300	-	-	187
NO	93 800	8 300	13 900	13 400	11 600	13 600	11 200	12 200	6 900	1 000	1 600	147
AUTOMOBILES AND TRUCKS AVAILABLE												
AUTOMOBILES AVAILABLE:												
1	47 000	1 200	4 800	7 000	6 800	8 400	7 200	6 800	3 300	500	900	159
2	14 700	100	500	800	1 000	2 000	2 500	4 000	3 000	300	500	203
3 OR MORE	2 200	-	100	100	100	200	400	500	700	100	100	222
NONE	31 800	7 100	8 600	5 500	3 900	3 500	1 600	1 300	200	-	100	101
TRUCKS AVAILABLE:												
1	7 700	-	500	900	600	1 700	900	1 600	1 200	100	100	178
2 OR MORE	400	-	-	100	-	100	200	-	100	-	-	...
NONE	87 600	8 300	13 500	12 400	11 200	12 300	10 600	11 000	5 900	900	1 500	144
FAILURES IN PLUMBING AND EQUIPMENT												
UNITS OCCUPIED 3 MONTHS OR LONGER	84 900	7 900	12 800	12 000	10 700	12 400	9 600	11 400	5 900	700	1 400	145
UNUSABLE 6 HOURS OR LONGER:												
WATER SUPPLY	3 000	100	700	400	500	600	100	100	300	100	100	136
SEWAGE DISPOSAL	1 500	100	300	300	400	100	-	100	200	-	-	...
FLUSH TOILET	3 400	400	1 100	700	500	400	200	100	-	-	-	107
UNITS OCCUPIED LAST WINTER	71 800	7 300	11 700	10 800	8 900	10 000	7 500	9 100	4 500	600	1 300	140
UNUSABLE 6 HOURS OR LONGER:												
HEATING EQUIPMENT	5 600	900	1 100	1 000	900	700	300	100	700	-	-	122

[1] EXCLUDES 1-FAMILY HOMES ON 10 ACRES OR MORE.
[2] EXCLUDES MOBILE HOMES AND TRAILERS.

TABLE B-4. INCOME OF FAMILIES AND PRIMARY INDIVIDUALS IN OWNER- AND RENTER-OCCUPIED HOUSING UNITS WITH BLACK HOUSEHOLD HEAD: 1977

(DATA BASED ON SAMPLE, SEE TEXT. FOR MINIMUM BASE FOR DERIVED FIGURES (PERCENT, MEDIAN, ETC.) AND MEANING OF SYMBOLS, SEE TEXT)

STANDARD METROPOLITAN STATISTICAL AREA MEMPHIS, TENN.-ARK. IN CENTRAL CITY	TOTAL	LESS THAN $3,000	$3,000 TO $4,999	$5,000 TO $6,999	$7,000 TO $9,999	$10,000 TO $14,999	$15,000 TO $19,999	$20,000 TO $24,999	$25,000 OR MORE	MEDIAN (DOLLARS)
OWNER-OCCUPIED HOUSING UNITS	36 800	4 600	3 900	4 600	4 800	7 800	4 900	4 000	2 300	10300
YEAR STRUCTURE BUILT										
APRIL 1970 OR LATER	1 800	-	100	200	300	400	400	300	-	12500
1965 TO MARCH 1970	3 600	-	300	500	200	600	700	800	400	16000
1960 TO 1964	3 900	200	300	300	600	800	600	500	600	13200
1950 TO 1959	10 100	900	1 000	1 200	1 200	2 500	1 500	1 200	700	11500
1940 TO 1949	9 200	1 100	1 000	1 500	1 200	1 900	1 200	800	500	9400
1939 OR EARLIER	8 300	2 400	1 000	900	1 300	1 600	500	400	200	6500
COMPLETE BATHROOMS										
1	26 800	4 100	3 600	3 500	4 200	5 700	3 000	1 900	900	8600
1 AND ONE-HALF	4 300	100	200	300	300	1 000	1 100	700	600	15800
2 OR MORE	5 800	500	100	800	300	1 100	900	1 400	800	16100
ALSO USED BY ANOTHER HOUSEHOLD	-	-	-	-	-	-	-	-	-	-
NONE	-	-	-	-	-	-	-	-	-	-
COMPLETE KITCHEN FACILITIES										
FOR EXCLUSIVE USE OF HOUSEHOLD	36 700	4 600	3 900	4 600	4 800	7 800	4 800	4 000	2 300	10300
ALSO USED BY ANOTHER HOUSEHOLD	100	-	-	-	-	-	100	-	-	...
NO COMPLETE KITCHEN FACILITIES	100	100	-	-	-	-	-	-	-	...
ROOMS										
3 ROOMS OR LESS	1 300	800	100	100	200	100	-	-	-	...
4 ROOMS	5 500	1 000	1 100	700	500	1 300	500	200	200	6800
5 ROOMS	11 600	1 600	1 000	1 400	1 800	3 200	1 600	800	300	10100
6 ROOMS	10 000	700	1 400	1 400	1 400	1 700	1 300	1 400	700	10500
7 ROOMS OR MORE	8 500	500	400	1 000	1 000	1 500	1 500	1 600	1 000	14500
MEDIAN	5.5	4.8	5.3	5.5	5.5	5.3	5.8	6.2	6.3	...
BEDROOMS										
NONE AND 1	1 400	700	200	100	200	100	-	-	-	...
2	13 300	2 000	1 800	1 600	1 600	3 300	1 500	900	500	9200
3 OR MORE	22 200	1 900	1 900	2 900	3 000	4 300	3 400	3 100	1 800	11700
PERSONS										
1 PERSON	4 500	2 000	600	700	400	600	100	-	100	3900
2 PERSONS	8 500	1 400	1 700	1 500	800	1 600	500	600	300	6500
3 PERSONS	6 600	300	300	500	1 000	1 700	1 400	800	500	13300
4 PERSONS	6 800	300	300	1 000	600	1 200	1 500	1 300	600	15000
5 PERSONS	4 000	300	200	300	400	1 000	500	1 000	300	14400
6 PERSONS OR MORE	6 500	400	700	600	1 600	1 700	800	300	500	10000
MEDIAN	3.3	1.7	2.3	2.6	3.8	3.4	3.8	4.0	4.0	...
UNITS WITH SUBFAMILIES	1 400	-	-	300	100	400	300	200	100	...
UNITS WITH NONRELATIVES	1 100	400	100	100	200	300	100	100	-	...
PLUMBING FACILITIES BY PERSONS PER ROOM										
WITH ALL PLUMBING FACILITIES	36 800	4 600	3 900	4 600	4 800	7 800	4 900	4 000	2 300	10300
1.00 OR LESS	31 500	4 200	3 300	4 200	3 900	6 100	4 300	3 700	1 800	10200
1.01 TO 1.50	3 900	400	400	300	700	1 100	500	300	300	11100
1.51 OR MORE	1 500	100	200	100	300	500	100	-	100	...
LACKING SOME OR ALL PLUMBING FACILITIES	-	-	-	-	-	-	-	-	-	-
1.00 OR LESS	-	-	-	-	-	-	-	-	-	-
1.01 TO 1.50	-	-	-	-	-	-	-	-	-	-
1.51 OR MORE	-	-	-	-	-	-	-	-	-	-
HOUSEHOLD COMPOSITION BY AGE OF HEAD										
2-OR-MORE-PERSON HOUSEHOLDS	32 300	2 700	3 200	3 900	4 400	7 200	4 700	4 000	2 200	11400
MALE HEAD, WIFE PRESENT, NO NONRELATIVES	22 800	1 200	2 000	2 200	2 900	5 000	4 100	3 500	2 000	13200
UNDER 25 YEARS	900	100	-	100	100	400	100	100	-	...
25 TO 29 YEARS	2 100	-	100	100	100	300	600	700	200	18600
30 TO 34 YEARS	2 100	-	100	-	-	500	700	500	200	18000
35 TO 44 YEARS	4 500	100	100	400	400	900	1 100	900	700	16700
45 TO 64 YEARS	9 300	300	800	600	1 800	2 200	1 500	1 200	900	12600
65 YEARS AND OVER	4 000	700	1 000	1 000	500	600	100	100	100	5600
OTHER MALE HEAD	2 200	300	300	400	300	600	100	300	100	9200
UNDER 45 YEARS	500	-	100	100	100	200	100	-	-	...
45 TO 64 YEARS	900	200	100	100	100	200	100	200	100	...
65 YEARS AND OVER	800	100	100	200	100	200	-	100	-	...
FEMALE HEAD	7 200	1 200	1 000	1 300	1 200	1 600	500	200	100	7300
UNDER 45 YEARS	2 800	100	300	700	500	1 000	200	-	100	9100
45 TO 64 YEARS	2 800	600	300	400	500	500	300	100	100	7700
65 YEARS AND OVER	1 700	500	400	300	300	100	-	100	-	4600
1-PERSON HOUSEHOLDS	4 500	2 000	600	700	400	600	100	-	100	3900
MALE HEAD	1 200	300	100	100	100	300	100	-	-	...
UNDER 45 YEARS	200	-	100	-	-	100	100	-	-	...
45 TO 64 YEARS	700	100	100	100	100	300	100	-	-	...
65 YEARS AND OVER	300	300	-	-	-	-	-	-	-	...
FEMALE HEAD	3 300	1 600	500	600	300	300	-	-	100	3100
UNDER 45 YEARS	300	-	-	-	100	100	-	-	-	...
45 TO 64 YEARS	1 000	400	300	200	100	100	-	-	-	...
65 YEARS AND OVER	2 000	1 300	200	400	100	100	-	-	100	3000-
OWN CHILDREN UNDER 18 YEARS OLD BY AGE GROUP										
NO OWN CHILDREN UNDER 18 YEARS	19 900	4 000	2 800	2 800	2 500	3 600	1 900	1 400	800	7400
WITH OWN CHILDREN UNDER 18 YEARS	17 000	600	1 100	1 800	2 300	4 200	3 000	2 500	1 400	13200
UNDER 6 YEARS ONLY	2 300	100	100	100	200	700	600	500	100	15300
1	1 600	100	-	100	100	500	400	300	100	14700
2	600	-	100	-	-	100	200	200	-	...
3 OR MORE	100	-	-	-	100	-	-	-	-	...
6 TO 17 YEARS ONLY	11 200	400	600	1 100	1 900	3 200	1 600	1 500	800	12500
1	4 000	100	100	300	600	1 300	500	600	500	13600
2	3 600	-	300	500	400	800	500	900	200	13400
3 OR MORE	3 600	300	200	300	900	1 100	600	100	100	10500
BOTH AGE GROUPS	3 500	100	400	500	300	300	800	500	500	15400
2	1 500	-	-	400	-	100	500	200	300	...
3 OR MORE	2 000	100	400	100	300	300	300	300	100	10700

TABLE B-4. INCOME OF FAMILIES AND PRIMARY INDIVIDUALS IN OWNER- AND RENTER-OCCUPIED HOUSING UNITS WITH BLACK HOUSEHOLD HEAD: 1977--CONTINUED

(DATA BASED ON SAMPLE, SEE TEXT. FOR MINIMUM BASE FOR DERIVED FIGURES (PERCENT, MEDIAN, ETC.) AND MEANING OF SYMBOLS, SEE TEXT)

STANDARD METROPOLITAN STATISTICAL AREA MEMPHIS, TENN.-ARK. IN CENTRAL CITY	TOTAL	LESS THAN $3,000	$3,000 TO $4,999	$5,000 TO $6,999	$7,000 TO $9,999	$10,000 TO $14,999	$15,000 TO $19,999	$20,000 TO $24,999	$25,000 OR MORE	MEDIAN (DOLLARS)
OWNER-OCCUPIED HOUSING UNITS--CONTINUED										
YEARS OF SCHOOL COMPLETED BY HEAD										
NO SCHOOL YEARS COMPLETED	800	200	100	-	100	300	100	100	-	...
ELEMENTARY:										
LESS THAN 8 YEARS	8 300	1 700	1 700	1 200	1 200	1 400	500	300	200	6200
8 YEARS	5 400	1 100	600	700	1 000	1 100	500	300	100	7600
HIGH SCHOOL:										
1 TO 3 YEARS	7 700	800	700	1 000	1 200	1 600	1 100	1 000	300	10400
4 YEARS	10 200	700	600	1 100	1 100	2 900	1 800	1 400	700	13000
COLLEGE:										
1 TO 3 YEARS	2 400	100	100	300	100	200	700	500	600	19200
4 YEARS OR MORE	2 000	100	100	300	100	400	300	400	400	16300
MEDIAN	10.6	8.4	8.2	10.2	9.1	10.9	12.1	12.3	12.8	...
YEAR HEAD MOVED INTO UNIT										
1976 OR LATER	3 600	300	100	500	400	900	600	600	300	13100
MOVED IN WITHIN PAST 12 MONTHS	2 600	300	100	300	300	700	500	300	100	12600
APRIL 1970 TO 1975	11 000	500	700	1 200	1 500	2 600	2 300	1 400	800	13100
1965 TO MARCH 1970	6 700	400	500	1 000	900	1 700	1 000	900	400	11800
1960 TO 1964	4 800	600	600	800	800	900	200	500	400	8400
1950 TO 1959	5 600	700	1 100	700	800	1 000	500	400	400	8100
1949 OR EARLIER	5 100	2 200	800	400	500	600	200	200	100	3900
SPECIFIED OWNER OCCUPIED[1]	35 900	4 400	3 800	4 500	4 800	7 600	4 700	3 800	2 300	10300
VALUE										
LESS THAN $10,000	4 800	1 600	800	900	700	600	200	100	-	4900
$10,000 TO $19,999	14 000	1 800	1 600	1 900	2 300	3 300	1 700	1 200	300	9300
$20,000 TO $24,999	5 700	500	500	600	800	1 600	700	600	500	11800
$25,000 TO $29,999	4 400	100	300	500	500	900	1 000	700	400	14500
$30,000 TO $34,999	2 600	100	300	500	100	600	400	200	400	12500
$35,000 TO $39,999	2 200	200	100	100	300	500	500	100	500	15100
$40,000 TO $49,999	1 600	200	100	100	100	100	200	700	200	20300
$50,000 OR MORE	600	-	100	100	100	100	-	300	-	...
MEDIAN	19400	13200	17100	17400	17400	19800	23400	24900	29000	...
VALUE-INCOME RATIO										
LESS THAN 1.5	12 000	300	300	700	900	2 900	2 500	2 600	2 000	17200
1.5 TO 1.9	6 300	100	400	300	1 100	2 200	1 300	500	300	12600
2.0 TO 2.4	4 200	100	100	600	1 000	1 300	700	600	-	11700
2.5 TO 2.9	2 500	200	300	300	700	500	300	100	-	8600
3.0 TO 3.9	3 700	600	500	1 200	800	500	-	100	-	6200
4.0 TO 4.9	1 900	300	700	700	100	-	-	-	-	4700
5.0 OR MORE	5 300	2 900	1 500	700	200	100	-	-	-	3000-
NOT COMPUTED	-	-	-	-	-	-	-	-	-	-
MORTGAGE STATUS										
MORTGAGE, DEED OF TRUST, OR LAND CONTRACT	26 500	1 600	2 100	3 100	4 100	6 000	4 000	3 500	2 100	12000
OWNED FREE AND CLEAR	9 400	2 800	1 700	1 400	700	1 600	700	300	200	5300
REAL ESTATE TAXES LAST YEAR										
MEAN (PER $1,000 VALUE)	11	14	7	10	10	11	12	10	11	...
SELECTED MONTHLY HOUSING COSTS[2]										
UNITS WITH A MORTGAGE	26 500	1 600	2 100	3 100	4 100	6 000	4 000	3 500	2 100	12000
LESS THAN $100	1 000	500	100	100	100	100	100	-	100	...
$100 TO $149	6 300	500	1 200	600	1 200	1 600	600	600	100	9300
$150 TO $199	7 800	400	300	1 200	1 800	2 000	1 000	600	600	10600
$200 TO $249	4 700	100	300	500	400	1 100	1 100	800	400	14600
$250 TO $299	2 700	-	-	300	200	500	700	600	400	17200
$300 TO $399	1 400	-	-	100	100	300	300	500	300	...
$400 OR MORE	500	-	-	-	-	-	100	300	100	...
NOT REPORTED	2 100	200	100	300	300	500	200	100	300	10700
MEDIAN	181	...	136	180	166	177	210	230	226	...
UNITS OWNED FREE AND CLEAR	9 400	2 800	1 700	1 400	700	1 600	700	300	200	5300
LESS THAN $50	1 800	900	500	300	100	100	-	-	-	3100
$50 TO $69	2 200	600	400	300	300	400	100	100	100	5900
$70 TO $99	1 400	200	200	200	100	600	-	100	-	...
$100 TO $149	700	100	100	100	100	100	100	-	100	...
$150 TO $199	100	100	-	-	-	-	-	-	-	...
$200 OR MORE	100	-	100	-	-	-	-	-	-	...
NOT REPORTED	3 200	1 100	500	600	100	400	400	200	-	5400
MEDIAN	61	51	...	...	...	...	...	...	...	...
SELECTED MONTHLY HOUSING COSTS AS PERCENTAGE OF INCOME[2]										
UNITS WITH A MORTGAGE	26 500	1 600	2 100	3 100	4 100	6 000	4 000	3 500	2 100	12000
LESS THAN 10 PERCENT	2 400	-	-	-	-	100	500	700	1 000	23900
10 TO 14 PERCENT	5 500	-	-	100	300	1 500	1 300	1 700	700	18400
15 TO 19 PERCENT	4 800	-	100	-	800	2 100	1 300	500	100	13700
20 TO 24 PERCENT	2 800	-	-	100	800	1 000	400	400	100	12500
25 TO 34 PERCENT	4 400	-	500	1 200	1 600	800	300	100	-	8100
35 TO 49 PERCENT	2 500	300	1 000	1 000	200	-	-	-	-	4900
50 PERCENT OR MORE	2 100	1 100	500	500	100	-	-	-	-	3000-
NOT COMPUTED	-	-	-	-	-	-	-	-	-	-
NOT REPORTED	2 100	200	100	300	300	500	200	100	300	10700
MEDIAN	19	...	42	36	25	18	15	13	10-	...

[1]LIMITED TO 1-FAMILY HOMES ON LESS THAN 10 ACRES AND NO BUSINESS ON PROPERTY.
[2]SUM OF PAYMENTS FOR REAL ESTATE TAXES, PROPERTY INSURANCE, UTILITIES, FUEL, WATER, GARBAGE AND TRASH COLLECTION, AND MORTGAGE AT TIME OF ENUMERATION.

TABLE B-4. INCOME OF FAMILIES AND PRIMARY INDIVIDUALS IN OWNER- AND RENTER-OCCUPIED HOUSING UNITS WITH BLACK HOUSEHOLD HEAD: 1977--CONTINUED

(DATA BASED ON SAMPLE, SEE TEXT. FOR MINIMUM BASE FOR DERIVED FIGURES (PERCENT, MEDIAN, ETC.) AND MEANING OF SYMBOLS, SEE TEXT)

STANDARD METROPOLITAN STATISTICAL AREA MEMPHIS, TENN.-ARK. IN CENTRAL CITY	TOTAL	LESS THAN $3,000	$3,000 TO $4,999	$5,000 TO $6,999	$7,000 TO $9,999	$10,000 TO $14,999	$15,000 TO $19,999	$20,000 TO $24,999	$25,000 OR MORE	MEDIAN (DOLLARS)
SPECIFIED OWNER OCCUPIED[1]--CONTINUED										
UNITS OWNED FREE AND CLEAR	9 400	2 800	1 700	1 400	700	1 600	700	300	200	5300
LESS THAN 10 PERCENT	2 100	-	-	100	400	1 000	300	100	200	12600
10 TO 14 PERCENT	1 300	300	500	400	-	100	-	-	-	...
15 TO 19 PERCENT	800	100	300	100	200	-	-	-	-	...
20 TO 24 PERCENT	400	100	200	100	-	-	-	-	-	...
25 TO 34 PERCENT	700	500	-	100	-	-	-	-	-	...
35 TO 49 PERCENT	400	300	100	-	-	-	-	-	-	...
50 PERCENT OR MORE	500	400	100	-	-	-	-	-	-	...
NOT COMPUTED	-	-	-	-	-	-	-	-	-	-
NOT REPORTED	3 200	1 100	500	600	100	400	400	200	-	5400
MEDIAN	14	32	...	...	...	...	...	...	...	...
OWNER-OCCUPIED HOUSING UNITS	36 800	4 600	3 900	4 600	4 800	7 800	4 900	4 000	2 300	10300
HEATING EQUIPMENT										
WARM-AIR FURNACE	11 900	600	600	1 300	1 000	2 700	2 500	2 000	1 200	14700
HEAT PUMP	1 000	100	100	-	200	200	100	300	100	...
STEAM OR HOT WATER	1 000	-	-	300	100	100	100	300	100	...
BUILT-IN ELECTRIC UNITS	600	100	-	-	100	300	100	100	-	...
FLOOR, WALL, OR PIPELESS FURNACE	14 200	1 400	1 600	1 900	2 600	3 200	1 800	1 000	800	9600
OTHER MEANS	8 100	2 400	1 600	1 100	900	1 300	300	400	100	5000
NONE	-	-	-	-	-	-	-	-	-	-
SOURCE OF WATER										
PUBLIC SYSTEM OR PRIVATE COMPANY	36 800	4 600	3 900	4 600	4 800	7 800	4 900	4 000	2 300	10300
INDIVIDUAL WELL	-	-	-	-	-	-	-	-	-	-
OTHER	-	-	-	-	-	-	-	-	-	-
SEWAGE DISPOSAL										
PUBLIC SEWER	36 800	4 600	3 900	4 600	4 800	7 800	4 900	4 000	2 300	10300
SEPTIC TANK OR CESSPOOL	-	-	-	-	-	-	-	-	-	-
OTHER	-	-	-	-	-	-	-	-	-	-
SELECTED CHARACTERISTICS										
WITH AIR CONDITIONING	31 700	2 400	3 000	3 900	4 300	7 300	4 800	3 600	2 300	11500
ROOM UNIT(S)	26 200	2 200	2 800	3 500	3 900	6 200	3 700	2 400	1 400	10500
CENTRAL SYSTEM	5 600	200	200	500	400	1 100	1 100	1 200	900	17100
WITH BASEMENT	2 100	300	100	400	100	300	300	500	100	12900
OWNED SECOND HOME	500	-	100	100	100	100	100	100	-	...
AUTOMOBILES AVAILABLE:										
1	15 400	1 500	1 900	2 000	2 200	4 900	1 700	1 000	200	10100
2	11 600	300	100	1 000	1 600	2 000	2 700	2 500	1 400	16500
3 OR MORE	2 400	200	100	100	300	300	500	400	600	17500
RENTER-OCCUPIED HOUSING UNITS	46 000	13 800	6 600	7 500	7 700	6 500	2 400	1 300	300	5700
UNITS IN STRUCTURE										
1	14 600	4 800	2 600	2 200	2 200	2 000	300	400	100	4900
2 TO 4	13 200	4 200	2 000	2 100	2 000	1 900	700	300	-	5300
5 TO 19	16 500	4 300	1 700	3 000	3 200	2 400	1 100	700	100	6500
20 OR MORE	1 700	400	300	200	300	300	300	-	100	6900
MOBILE HOME OR TRAILER	-	-	-	-	-	-	-	-	-	-
YEAR STRUCTURE BUILT										
APRIL 1970 OR LATER	5 400	700	300	700	900	1 500	500	600	100	10100
1965 TO MARCH 1970	5 100	1 000	500	700	1 300	1 000	500	100	100	7900
1960 TO 1964	4 200	800	300	900	1 100	500	300	100	100	7200
1950 TO 1959	7 800	2 400	1 400	1 400	1 200	1 000	300	100	-	5100
1940 TO 1949	10 400	3 800	1 500	2 100	1 300	1 200	300	200	-	4800
1939 OR EARLIER	13 200	5 000	2 600	1 700	1 800	1 300	400	300	100	4200
COMPLETE BATHROOMS										
1	41 300	13 100	6 400	6 400	7 000	5 600	1 700	900	200	5400
1 AND ONE-HALF	2 400	100	100	500	300	700	500	300	-	12000
2 OR MORE	1 400	400	100	200	300	100	200	100	100	...
ALSO USED BY ANOTHER HOUSEHOLD	700	200	100	300	-	100	-	-	-	...
NONE	100	-	-	100	-	-	-	-	-	...
COMPLETE KITCHEN FACILITIES										
FOR EXCLUSIVE USE OF HOUSEHOLD	45 300	13 600	6 500	7 200	7 600	6 400	2 400	1 300	300	5700
ALSO USED BY ANOTHER HOUSEHOLD	500	100	100	200	-	100	-	-	-	...
NO COMPLETE KITCHEN FACILITIES	300	100	-	100	100	-	-	-	-	...
ROOMS										
1 AND 2 ROOMS	2 200	1 100	400	500	200	-	100	-	-	3100
3 ROOMS	14 300	6 400	1 600	1 900	2 000	1 700	500	200	-	3900
4 ROOMS	19 700	4 100	2 800	3 700	3 900	3 300	1 300	600	200	6600
5 ROOMS	6 700	1 300	1 400	1 200	900	1 100	300	500	-	6100
6 ROOMS	1 900	600	300	100	300	400	100	-	100	6200
7 ROOMS OR MORE	1 200	300	100	300	300	100	100	-	-	...
MEDIAN	3.8	3.4	3.9	3.9	3.9	4.0	4.0	...	...	...
BEDROOMS										
NONE	700	200	200	300	-	-	-	-	-	...
1	14 600	6 600	1 700	2 100	1 900	1 600	500	200	-	3800
2	22 900	5 000	3 100	3 800	4 600	3 800	1 400	1 000	200	6800
3 OR MORE	7 800	1 900	1 700	1 300	1 100	1 100	500	100	100	5500

[1]LIMITED TO 1-FAMILY HOMES ON LESS THAN 10 ACRES AND NO BUSINESS ON PROPERTY.

TABLE B-4. INCOME OF FAMILIES AND PRIMARY INDIVIDUALS IN OWNER- AND RENTER-OCCUPIED HOUSING UNITS WITH BLACK HOUSEHOLD HEAD: 1977--CONTINUED

(DATA BASED ON SAMPLE, SEE TEXT. FOR MINIMUM BASE FOR DERIVED FIGURES (PERCENT, MEDIAN, ETC.) AND MEANING OF SYMBOLS, SEE TEXT)

STANDARD METROPOLITAN STATISTICAL AREA MEMPHIS, TENN.-ARK. IN CENTRAL CITY	TOTAL	LESS THAN $3,000	$3,000 TO $4,999	$5,000 TO $6,999	$7,000 TO $9,999	$10,000 TO $14,999	$15,000 TO $19,999	$20,000 TO $24,999	$25,000 OR MORE	MEDIAN (DOLLARS)
RENTER-OCCUPIED HOUSING UNITS--CONTINUED										
PERSONS										
1 PERSON	12 000	5 300	1 500	1 600	1 500	1 300	500	300	-	4000
2 PERSONS	12 400	3 300	1 300	2 100	2 300	2 200	500	700	-	6500
3 PERSONS	6 900	1 700	1 100	1 500	900	1 100	400	200	100	5900
4 PERSONS	5 700	1 200	1 000	900	1 200	900	500	100	-	6500
5 PERSONS	4 600	1 100	800	800	700	700	200	-	200	5900
6 PERSONS OR MORE	4 400	1 200	900	700	900	300	200	100	-	5300
MEDIAN	2.4	2.0	2.9	2.6	2.5	2.4	2.8	...	...	...
UNITS WITH SUBFAMILIES	1 100	300	100	300	100	300	-	-	-	...
UNITS WITH NONRELATIVES	2 900	600	300	700	400	500	400	-	-	6500
PLUMBING FACILITIES BY PERSONS PER ROOM										
WITH ALL PLUMBING FACILITIES	45 300	13 600	6 600	7 100	7 700	6 400	2 400	1 300	300	5700
1.00 OR LESS	37 700	11 400	4 900	6 100	6 300	5 800	1 900	1 200	100	5800
1.01 TO 1.50	4 900	1 400	1 000	800	900	400	200	100	100	5200
1.51 OR MORE	2 800	800	700	300	500	200	300	100	-	4800
LACKING SOME OR ALL PLUMBING FACILITIES	700	200	100	400	-	100	-	-	-	...
1.00 OR LESS	700	100	100	400	-	100	-	-	-	...
1.01 TO 1.50	-	-	-	-	-	-	-	-	-	...
1.51 OR MORE	100	100	-	-	-	-	-	-	-	-
HOUSEHOLD COMPOSITION BY AGE OF HEAD										
2-OR-MORE-PERSON HOUSEHOLDS	34 000	8 500	5 100	5 900	6 100	5 200	1 800	1 100	300	6100
MALE HEAD, WIFE PRESENT, NO NONRELATIVES	13 200	1 300	1 200	1 900	3 100	3 400	1 200	900	300	9200
UNDER 25 YEARS	1 800	-	100	500	500	400	200	100	100	9400
25 TO 29 YEARS	4 200	100	300	500	1 000	1 400	400	300	100	10700
30 TO 34 YEARS	1 600	200	100	300	400	300	100	200	-	8500
35 TO 44 YEARS	1 400	200	100	100	300	300	200	200	-	...
45 TO 64 YEARS	2 800	500	100	300	600	900	300	100	-	9100
65 YEARS AND OVER	1 500	300	500	300	200	100	100	-	-	...
OTHER MALE HEAD	3 900	600	500	900	500	900	400	100	-	6900
UNDER 45 YEARS	2 500	100	100	700	500	700	400	100	-	9600
45 TO 64 YEARS	800	100	200	200	100	100	-	100	-	...
65 YEARS AND OVER	600	300	200	100	-	-	-	-	-	...
FEMALE HEAD	16 900	6 600	3 500	3 100	2 500	1 000	200	100	-	4100
UNDER 45 YEARS	12 700	5 400	2 300	2 200	1 900	600	100	100	-	3800
45 TO 64 YEARS	3 100	500	1 000	900	500	300	-	-	-	5200
65 YEARS AND OVER	1 200	700	200	-	100	100	100	-	-	...
1-PERSON HOUSEHOLDS	12 000	5 300	1 500	1 600	1 500	1 300	500	300	-	4000
MALE HEAD	6 000	1 200	500	1 300	1 100	1 100	500	300	-	6900
UNDER 45 YEARS	3 600	400	200	500	900	1 000	500	100	-	9300
45 TO 64 YEARS	1 600	200	300	700	200	100	-	100	-	6000
65 YEARS AND OVER	900	600	100	200	-	-	-	-	-	...
FEMALE HEAD	6 000	4 100	1 000	300	400	200	100	-	-	3000-
UNDER 45 YEARS	1 100	400	100	300	200	100	100	-	-	...
45 TO 64 YEARS	2 400	1 600	600	-	100	100	-	-	-	3000-
65 YEARS AND OVER	2 500	2 100	300	-	100	-	-	-	-	3000-
OWN CHILDREN UNDER 18 YEARS OLD BY AGE GROUP										
NO OWN CHILDREN UNDER 18 YEARS	25 600	7 500	3 500	4 200	3 600	4 400	1 400	1 000	100	5900
WITH OWN CHILDREN UNDER 18 YEARS	20 400	6 300	3 100	3 300	4 100	2 100	1 000	300	200	5500
UNDER 6 YEARS ONLY	5 200	1 700	400	900	800	700	500	100	100	6100
1	3 500	1 100	400	700	400	500	300	100	-	5800
2	1 400	500	100	200	300	200	200	-	-	...
3 OR MORE	300	100	-	-	100	100	-	-	100	...
6 TO 17 YEARS ONLY	8 600	2 300	1 600	1 600	1 900	1 000	200	100	-	5800
1	3 400	900	500	300	1 100	500	100	-	-	6600
2	1 600	300	100	500	400	200	100	-	-	6400
3 OR MORE	3 600	1 000	1 000	800	500	300	100	100	-	4700
BOTH AGE GROUPS	6 500	2 300	1 000	800	1 400	400	300	100	100	4800
2	2 200	500	300	400	600	200	100	100	-	6600
3 OR MORE	4 400	1 800	800	500	800	200	100	100	100	4000
YEARS OF SCHOOL COMPLETED BY HEAD										
NO SCHOOL YEARS COMPLETED	1 100	600	300	-	100	-	-	-	-	...
ELEMENTARY:										
LESS THAN 8 YEARS	9 600	4 300	1 500	1 500	1 200	900	300	-	-	3600
8 YEARS	3 600	1 500	900	400	500	200	100	-	-	3700
HIGH SCHOOL:										
1 TO 3 YEARS	12 200	4 800	2 000	2 200	1 700	1 000	200	200	100	4400
4 YEARS	13 100	2 100	1 600	2 500	2 300	2 800	1 300	500	100	7500
COLLEGE:										
1 TO 3 YEARS	4 200	500	300	700	1 400	700	300	500	-	8500
4 YEARS OR MORE	2 200	-	100	300	400	900	300	200	-	11800
MEDIAN	11.2	9.4	9.9	11.5	12.1	12.4	12.5	...	...	...
YEAR HEAD MOVED INTO UNIT										
1976 OR LATER	19 100	5 400	2 300	3 400	3 600	2 800	1 200	300	100	6100
MOVED IN WITHIN PAST 12 MONTHS	13 600	3 800	1 700	2 600	2 400	1 900	800	300	100	6000
APRIL 1970 TO 1975	17 100	4 600	2 300	2 600	2 800	2 900	900	800	100	6300
1965 TO MARCH 1970	4 500	1 300	1 100	600	800	500	200	-	-	4700
1960 TO 1964	2 100	900	300	500	200	100	100	100	-	4400
1950 TO 1959	2 600	1 300	700	200	200	100	100	100	-	3000
1949 OR EARLIER	600	200	100	200	100	-	-	100	-	...

TABLE B-4. INCOME OF FAMILIES AND PRIMARY INDIVIDUALS IN OWNER- AND RENTER-OCCUPIED HOUSING UNITS WITH BLACK HOUSEHOLD HEAD: 1977--CONTINUED

(DATA BASED ON SAMPLE, SEE TEXT. FOR MINIMUM BASE FOR DERIVED FIGURES (PERCENT, MEDIAN, ETC.) AND MEANING OF SYMBOLS, SEE TEXT)

STANDARD METROPOLITAN STATISTICAL AREA — MEMPHIS, TENN.-ARK. — IN CENTRAL CITY	TOTAL	LESS THAN $3,000	$3,000 TO $4,999	$5,000 TO $6,999	$7,000 TO $9,999	$10,000 TO $14,999	$15,000 TO $19,999	$20,000 TO $24,999	$25,000 OR MORE	MEDIAN (DOLLARS)
RENTER-OCCUPIED HOUSING UNITS--CON.										
GROSS RENT										
SPECIFIED RENTER OCCUPIED[1]	46 000	13 800	6 600	7 500	7 700	6 500	2 400	1 300	300	5700
LESS THAN $70	7 200	4 700	1 100	600	500	100	100	-	-	3000-
$70 TO $99	11 500	4 300	1 900	2 600	1 100	900	400	100	-	4500
$100 TO $149	13 900	3 800	2 100	2 300	2 800	1 900	400	300	100	5800
$150 TO $199	9 100	400	1 300	1 400	2 500	2 400	800	300	100	8800
$200 TO $249	3 100	300	100	200	500	900	500	500	-	12400
$250 TO $299	500	-	100	-	100	100	100	100	100	...
$300 TO $349	100	-	-	100	-	-	-	-	-	...
$350 OR MORE	100	-	-	100	100	-	-	-	-	...
NO CASH RENT	400	100	100	100	-	100	-	100	-	...
MEDIAN	115	84	107	108	138	155	163	...	...	...
GROSS RENT AS PERCENTAGE OF INCOME										
SPECIFIED RENTER OCCUPIED[1]	46 000	13 800	6 600	7 500	7 700	6 500	2 400	1 300	300	5700
LESS THAN 10 PERCENT	3 300	300	100	100	300	800	900	600	200	15300
10 TO 14 PERCENT	6 900	400	400	700	1 200	2 400	1 000	600	100	11500
15 TO 19 PERCENT	8 000	700	400	2 000	2 500	1 800	400	100	-	8000
20 TO 24 PERCENT	5 800	1 000	700	1 100	2 100	1 000	-	-	-	7200
25 TO 29 PERCENT	4 600	500	1 200	1 600	900	400	-	-	-	5700
30 TO 34 PERCENT	2 800	1 000	800	700	300	-	-	-	-	4000
35 TO 39 PERCENT	2 400	700	600	800	300	-	-	-	-	4500
40 TO 49 PERCENT	3 200	1 700	1 200	300	-	-	-	-	-	3000-
50 PERCENT OR MORE	8 500	7 100	1 100	300	100	-	-	-	-	3000-
NOT COMPUTED	600	300	100	100	-	100	-	100	-	...
MEDIAN	24	50+	33	24	20	15	11	...	...	...
HEATING EQUIPMENT										
WARM-AIR FURNACE	12 100	1 500	600	1 700	2 800	3 200	1 300	800	200	9400
HEAT PUMP	600	100	200	-	100	-	200	-	-	...
STEAM OR HOT WATER	1 100	400	200	300	200	-	-	100	-	...
BUILT-IN ELECTRIC UNITS	900	300	200	100	200	-	-	-	-	...
FLOOR, WALL, OR PIPELESS FURNACE	15 500	4 700	2 700	3 000	2 500	1 900	500	300	-	5200
OTHER MEANS	15 700	6 700	2 700	2 400	1 900	1 400	400	200	100	3900
NONE	100	100	-	-	-	-	-	-	-	...
SOURCE OF WATER										
PUBLIC SYSTEM OR PRIVATE COMPANY	46 000	13 800	6 600	7 500	7 700	6 500	2 400	1 300	300	5700
INDIVIDUAL WELL	-	-	-	-	-	-	-	-	-	-
OTHER	-	-	-	-	-	-	-	-	-	-
SEWAGE DISPOSAL										
PUBLIC SEWER	45 900	13 800	6 600	7 400	7 700	6 500	2 400	1 300	300	5700
SEPTIC TANK OR CESSPOOL	100	-	-	100	-	-	-	-	-	...
OTHER	-	-	-	-	-	-	-	-	-	-
SELECTED CHARACTERISTICS										
WITH AIR CONDITIONING	29 000	5 800	3 500	4 900	6 100	5 200	2 000	1 300	200	7100
ROOM UNIT(S)	20 100	5 200	3 300	3 500	3 800	2 600	900	500	100	5900
CENTRAL SYSTEM	9 000	600	200	1 400	2 300	2 600	1 100	700	100	10000
4 FLOORS OR MORE	300	100	100	100	-	-	-	-	-	...
WITH ELEVATOR	300	100	100	100	-	-	-	-	-	...
OWNED SECOND HOME	300	100	-	-	100	100	-	100	-	...
AUTOMOBILES AVAILABLE:										
1	18 500	1 800	1 600	4 200	5 000	4 200	1 000	600	100	8000
2	4 300	300	200	300	900	1 100	900	500	100	11900
3 OR MORE	400	-	-	-	-	200	100	100	100	...
UNITS IN PUBLIC HOUSING PROJECT[2]	6 700	3 600	1 100	1 000	800	200	100	-	-	3000-
PRIVATE UNITS WITH GOVERNMENT RENT SUBSIDY[2]	600	200	100	300	100	-	-	-	-	...

[1]EXCLUDES 1-FAMILY HOMES ON 10 ACRES OR MORE.
[2]EXCLUDES MOBILE HOMES AND TRAILERS.

TABLE B-5. VALUE OF OWNER-OCCUPIED HOUSING UNITS WITH BLACK HOUSEHOLD HEAD: 1977

(DATA BASED ON SAMPLE, SEE TEXT. FOR MINIMUM BASE FOR DERIVED FIGURES (PERCENT, MEDIAN, ETC.) AND MEANING OF SYMBOLS, SEE TEXT)

STANDARD METROPOLITAN STATISTICAL AREA MEMPHIS, TENN.-ARK. IN CENTRAL CITY	TOTAL	LESS THAN $10,000	$10,000 TO $19,999	$20,000 TO $24,999	$25,000 TO $29,999	$30,000 TO $34,999	$35,000 TO $39,999	$40,000 TO $49,999	$50,000 OR MORE	MEDIAN (DOLLARS)
SPECIFIED OWNER OCCUPIED[1]	35 900	4 800	14 000	5 700	4 400	2 600	2 200	1 600	600	19400
YEAR STRUCTURE BUILT										
APRIL 1970 OR LATER	1 800	100	400	300	400	300	100	100	100	26700
1965 TO MARCH 1970	3 600	100	800	500	700	500	500	400	100	27600
1960 TO 1964	3 700	100	800	900	700	200	600	300	100	25200
1950 TO 1959	9 900	600	4 900	2 000	1 300	500	400	300	-	19000
1940 TO 1949	9 000	1 600	4 300	1 000	800	500	300	300	300	16800
1939 OR EARLIER	8 000	2 300	2 900	1 100	500	500	300	300	100	15800
COMPLETE BATHROOMS										
1	26 200	4 500	12 000	4 400	2 900	1 200	600	400	200	17200
1 AND ONE-HALF	4 200	100	700	800	900	1 000	400	300	100	27900
2 OR MORE	5 500	300	1 400	500	500	300	1 200	1 000	300	31800
ALSO USED BY ANOTHER HOUSEHOLD	-	-	-	-	-	-	-	-	-	-
NONE	-	-	-	-	-	-	-	-	-	-
COMPLETE KITCHEN FACILITIES										
FOR EXCLUSIVE USE OF HOUSEHOLD	35 800	4 800	14 000	5 700	4 400	2 600	2 200	1 600	600	19400
ALSO USED BY ANOTHER HOUSEHOLD	-	-	-	-	-	-	-	-	-	-
NO COMPLETE KITCHEN FACILITIES	100	-	100	-	-	-	-	-	-	...
ROOMS										
1 AND 2 ROOMS	-	-	-	-	-	-	-	-	-	-
3 ROOMS	900	700	200	-	-	-	-	-	-	...
4 ROOMS	5 200	1 800	2 500	300	300	200	100	100	-	13300
5 ROOMS	11 600	1 500	5 400	2 200	1 400	700	300	100	100	18000
6 ROOMS	9 900	500	3 800	1 600	1 700	1 000	700	300	200	21900
7 ROOMS OR MORE	8 300	300	2 100	1 500	1 100	700	1 200	1 200	300	26100
MEDIAN	5.5	4.4	5.3	5.7	5.8	5.9	6.5+	6.5+	...	...
BEDROOMS										
NONE AND 1	1 200	900	100	-	-	100	-	-	-	...
2	12 700	2 400	6 300	1 800	900	600	300	300	100	16300
3 OR MORE	22 100	1 500	7 600	3 900	3 500	1 800	2 000	1 300	500	22400
PERSONS										
1 PERSON	4 300	1 500	1 400	400	300	500	100	100	100	14900
2 PERSONS	8 300	1 600	3 200	1 500	600	500	300	500	100	17900
3 PERSONS	6 400	500	2 300	900	1 000	700	600	500	100	22500
4 PERSONS	6 500	400	2 300	1 100	1 300	500	500	300	200	22600
5 PERSONS	3 900	200	1 800	800	300	200	400	200	100	20000
6 PERSONS OR MORE	6 400	600	3 100	1 000	900	200	400	200	-	18400
MEDIAN	3.3	2.1	3.6	3.5	3.8	2.9	3.8	3.1	...	...
UNITS WITH SUBFAMILIES	1 400	300	700	200	100	100	-	-	100	...
UNITS WITH NONRELATIVES	900	100	400	100	100	100	100	100	100	...
PLUMBING FACILITIES BY PERSONS PER ROOM										
WITH ALL PLUMBING FACILITIES	35 900	4 800	14 000	5 700	4 400	2 600	2 200	1 600	600	19400
1.00 OR LESS	30 700	4 200	11 200	5 100	3 600	2 400	2 000	1 600	600	20000
1.01 TO 1.50	3 700	400	2 000	500	400	100	200	-	-	17300
1.51 OR MORE	1 500	200	800	100	300	-	100	-	-	...
LACKING SOME OR ALL PLUMBING FACILITIES	-	-	-	-	-	-	-	-	-	-
1.00 OR LESS	-	-	-	-	-	-	-	-	-	-
1.01 TO 1.50	-	-	-	-	-	-	-	-	-	-
1.51 OR MORE	-	-	-	-	-	-	-	-	-	-
HOUSEHOLD COMPOSITION BY AGE OF HEAD										
2-OR-MORE-PERSON HOUSEHOLDS	31 600	3 300	12 600	5 300	4 100	2 100	2 100	1 600	400	19900
MALE HEAD, WIFE PRESENT, NO NONRELATIVES	22 600	2 200	8 700	3 500	3 600	1 500	1 600	1 200	300	20500
UNDER 25 YEARS	900	-	600	200	100	100	-	-	-	...
25 TO 29 YEARS	2 100	-	600	300	500	300	100	300	100	26700
30 TO 34 YEARS	2 000	100	200	300	500	300	300	200	100	28700
35 TO 44 YEARS	4 400	100	1 600	900	800	200	500	300	100	22900
45 TO 64 YEARS	9 300	1 000	4 000	1 200	1 600	500	700	200	100	18900
65 YEARS AND OVER	3 900	1 000	1 700	500	100	300	100	200	-	15500
OTHER MALE HEAD	2 000	300	600	400	300	100	100	100	100	20800
UNDER 45 YEARS	500	-	200	200	100	-	-	-	-	...
45 TO 64 YEARS	700	100	300	100	100	-	100	100	-	...
65 YEARS AND OVER	700	200	200	100	100	100	-	-	100	...
FEMALE HEAD	7 000	800	3 300	1 400	200	500	400	300	100	18200
UNDER 45 YEARS	2 600	100	1 200	800	100	200	300	-	-	20000
45 TO 64 YEARS	2 700	200	1 500	400	100	200	-	200	100	17800
65 YEARS AND OVER	1 700	500	600	300	-	100	100	100	-	15700
1-PERSON HOUSEHOLDS	4 300	1 500	1 400	400	300	500	100	100	100	14900
MALE HEAD	1 000	400	500	-	100	100	-	-	-	...
UNDER 45 YEARS	100	-	100	-	100	-	-	-	-	...
45 TO 64 YEARS	700	300	300	-	-	-	-	-	-	...
65 YEARS AND OVER	200	100	100	-	-	100	-	-	-	...
FEMALE HEAD	3 300	1 100	1 000	400	200	400	100	100	100	16200
UNDER 45 YEARS	300	100	100	100	100	-	-	-	-	...
45 TO 64 YEARS	1 000	300	300	100	100	100	100	100	100	...
65 YEARS AND OVER	2 000	700	600	200	100	300	100	-	100	14900

[1]LIMITED TO 1-FAMILY HOMES ON LESS THAN 10 ACRES AND NO BUSINESS ON PROPERTY.

TABLE B-5. VALUE OF OWNER-OCCUPIED HOUSING UNITS WITH BLACK HOUSEHOLD HEAD: 1977--CONTINUED

(DATA BASED ON SAMPLE. SEE TEXT. FOR MINIMUM BASE FOR DERIVED FIGURES (PERCENT, MEDIAN, ETC.) AND MEANING OF SYMBOLS, SEE TEXT)

STANDARD METROPOLITAN STATISTICAL AREA MEMPHIS, TENN.-ARK. IN CENTRAL CITY	TOTAL	LESS THAN $10,000	$10,000 TO $19,999	$20,000 TO $24,999	$25,000 TO $29,999	$30,000 TO $34,999	$35,000 TO $39,999	$40,000 TO $49,999	$50,000 OR MORE	MEDIAN (DOLLARS)
SPECIFIED OWNER OCCUPIED[1]--CONTINUED										
OWN CHILDREN UNDER 18 YEARS OLD BY AGE GROUP										
NO OWN CHILDREN UNDER 18 YEARS	19 200	3 800	7 800	2 900	1 400	1 400	900	700	500	17500
WITH OWN CHILDREN UNDER 18 YEARS	16 700	1 000	6 300	2 800	3 000	1 200	1 400	900	100	21900
UNDER 6 YEARS ONLY	2 200	-	1 000	200	700	200	100	100	-	23700
1	1 600	-	800	100	500	200	100	100	-	23400
2	500	-	100	100	300	-	-	-	-	...
3 OR MORE	100	-	100	-	-	-	-	-	-	...
6 TO 17 YEARS ONLY	11 000	800	4 300	2 100	1 400	800	800	800	100	21100
1	4 000	200	1 200	800	500	500	300	500	-	23300
2	3 600	300	1 400	800	600	200	100	200	100	20900
3 OR MORE	3 500	300	1 600	500	300	100	400	100	-	18700
BOTH AGE GROUPS	3 400	200	1 000	500	900	200	500	100	100	25000
2	1 400	100	300	200	500	200	100	100	-	...
3 OR MORE	2 000	100	700	300	400	-	400	-	100	23100
YEARS OF SCHOOL COMPLETED BY HEAD										
NO SCHOOL YEARS COMPLETED	800	100	500	-	100	-	-	100	100	...
ELEMENTARY:										
LESS THAN 8 YEARS	8 000	2 000	3 400	1 000	800	500	300	100	100	16000
8 YEARS	5 300	1 000	2 400	400	300	600	300	200	100	16800
HIGH SCHOOL:										
1 TO 3 YEARS	7 500	800	3 600	1 300	800	200	300	300	200	18100
4 YEARS	10 100	500	3 200	2 200	1 700	900	900	600	100	23100
COLLEGE:										
1 TO 3 YEARS	2 400	200	500	400	500	300	300	200	-	25800
4 YEARS OR MORE	1 900	200	500	400	100	100	300	200	100	23300
MEDIAN	10.6	8.3	9.7	12.1	12.1	12.0	12.3	12.3	...	...
YEAR HEAD MOVED INTO UNIT										
1976 OR LATER	3 300	100	1 300	200	900	300	300	300	100	25400
MOVED IN WITHIN PAST 12 MONTHS	2 300	100	1 000	200	500	300	100	100	100	21200
APRIL 1970 TO 1975	10 700	600	3 700	2 300	1 700	900	900	500	100	22200
1965 TO MARCH 1970	6 700	800	2 400	1 300	900	300	600	500	100	20900
1960 TO 1964	4 800	600	2 200	600	400	400	200	200	100	17900
1950 TO 1959	5 500	1 000	2 400	800	400	500	100	100	100	17100
1949 OR EARLIER	4 900	1 600	2 100	400	100	300	200	100	100	13900
MORTGAGE STATUS										
MORTGAGE, DEED OF TRUST, OR LAND CONTRACT	26 500	2 000	10 500	4 600	3 900	1 800	1 800	1 400	400	20800
OWNED FREE AND CLEAR	9 400	2 700	3 600	1 100	500	700	500	200	200	15500
MORTGAGE INSURANCE										
UNITS WITH MORTGAGE OR SIMILAR DEBT	26 500	2 000	10 500	4 600	3 900	1 800	1 800	1 400	400	20800
INSURED BY FHA, VA, OR FARMERS HOME ADMIN.	18 600	600	7 000	3 900	3 400	1 300	1 200	1 000	100	22200
NOT INSURED OR INSURED BY PRIVATE MORTGAGE INSURANCE[2]	5 600	1 100	2 200	600	300	500	400	300	200	17800
DON'T KNOW	1 300	300	700	-	100	100	100	-	-	...
NOT REPORTED	900	100	600	100	100	-	100	100	-	...
UNITS OWNED FREE AND CLEAR	9 400	2 700	3 600	1 100	500	700	500	200	200	15500
REAL ESTATE TAXES LAST YEAR										
MEAN (PER $1,000 VALUE)	11	16	10	11	9	6	7	7	...	...
SELECTED MONTHLY HOUSING COSTS[3]										
UNITS WITH A MORTGAGE	26 500	2 000	10 500	4 600	3 900	1 800	1 800	1 400	400	20800
LESS THAN $100	1 000	600	300	100	-	-	-	100	-	...
$100 TO $149	6 300	700	3 700	1 000	400	300	200	-	100	16500
$150 TO $199	7 800	500	3 500	1 600	1 000	400	300	400	100	19800
$200 TO $249	4 700	-	1 700	900	1 100	500	400	100	-	23800
$250 TO $299	2 700	-	400	500	1 000	300	300	100	100	27200
$300 TO $399	1 400	-	200	100	200	100	300	500	100	...
$400 OR MORE	500	-	-	-	-	-	100	300	100	...
NOT REPORTED	2 100	200	800	500	300	200	100	-	100	20600
MEDIAN	181	122	162	181	221	212	241	...	...	...
UNITS OWNED FREE AND CLEAR	9 400	2 700	3 600	1 100	500	700	500	200	200	15500
LESS THAN $50	1 800	1 000	500	300	-	-	100	-	-	10000-
$50 TO $69	2 200	400	900	300	200	100	100	100	100	17800
$70 TO $99	1 400	300	700	200	-	100	-	100	-	...
$100 TO $149	700	-	200	100	100	-	200	-	-	...
$150 TO $199	100	100	-	-	-	-	-	-	-	...
$200 OR MORE	100	-	-	-	-	100	-	-	-	...
NOT REPORTED	3 200	1 000	1 300	200	100	300	100	100	100	14700
MEDIAN	61	50-	64	...	...	...	...	...	...	...
SELECTED MONTHLY HOUSING COSTS AS PERCENTAGE OF INCOME[3]										
UNITS WITH A MORTGAGE	26 500	2 000	10 500	4 600	3 900	1 800	1 800	1 400	400	20800
LESS THAN 10 PERCENT	2 400	100	1 000	600	300	300	100	100	-	21400
10 TO 14 PERCENT	5 500	400	2 300	800	800	400	400	300	100	20200
15 TO 19 PERCENT	4 800	300	1 500	800	1 300	200	300	300	100	23600
20 TO 24 PERCENT	2 800	100	1 000	400	300	500	300	300	-	24400
25 TO 34 PERCENT	4 400	500	2 000	700	500	100	300	300	100	18600
35 TO 49 PERCENT	2 500	300	900	400	400	100	100	100	-	20000
50 PERCENT OR MORE	2 100	200	1 000	400	100	100	200	100	-	18200
NOT COMPUTED	-	-	-	-	-	-	-	-	-	-
NOT REPORTED	2 100	200	800	500	300	200	100	-	100	20600
MEDIAN	19	26	20	19	18	19	20	...	...	...

[1] LIMITED TO 1-FAMILY HOMES ON LESS THAN 10 ACRES AND NO BUSINESS ON PROPERTY.
[2] DATA ARE NOT SEPARABLE.
[3] SUM OF PAYMENTS FOR REAL ESTATE TAXES, PROPERTY INSURANCE, UTILITIES, FUEL, WATER, GARBAGE AND TRASH COLLECTION, AND MORTGAGE AT TIME OF ENUMERATION.

TABLE B-5. VALUE OF OWNER-OCCUPIED HOUSING UNITS WITH BLACK HOUSEHOLD HEAD: 1977--CONTINUED

(DATA BASED ON SAMPLE, SEE TEXT. FOR MINIMUM BASE FOR DERIVED FIGURES (PERCENT, MEDIAN, ETC.) AND MEANING OF SYMBOLS, SEE TEXT)

STANDARD METROPOLITAN STATISTICAL AREA MEMPHIS, TENN.-ARK. IN CENTRAL CITY	TOTAL	LESS THAN $10,000	$10,000 TO $19,999	$20,000 TO $24,999	$25,000 TO $29,999	$30,000 TO $34,999	$35,000 TO $39,999	$40,000 TO $49,999	$50,000 OR MORE	MEDIAN (DOLLARS)
SPECIFIED OWNER OCCUPIED[1]--CONTINUED										
SELECTED MONTHLY HOUSING COSTS AS PERCENTAGE OF INCOME[2]--CONTINUED										
UNITS OWNED FREE AND CLEAR	9 400	2 700	3 600	1 100	500	700	500	200	200	15500
LESS THAN 10 PERCENT	2 100	400	900	300	300	-	100	-	100	16800
10 TO 14 PERCENT	1 300	500	500	100	-	100	100	-	100	...
15 TO 19 PERCENT	800	300	100	100	-	200	-	100	-	...
20 TO 24 PERCENT	400	100	200	100	-	-	-	100	-	...
25 TO 34 PERCENT	700	400	100	100	100	-	-	-	-	...
35 TO 49 PERCENT	400	-	300	100	-	-	-	-	-	...
50 PERCENT OR MORE	500	100	100	100	-	100	100	-	-	...
NOT COMPUTED	-	-	-	-	-	-	-	-	-	-
NOT REPORTED	3 200	1 000	1 300	200	100	300	100	100	100	14700
MEDIAN	14	15	12	...	...	...	...	...	...	...
ACQUISITION OF PROPERTY										
PLACED OR ASSUMED A MORTGAGE	33 200	4 100	12 900	5 400	4 200	2 400	2 100	1 600	600	19700
ACQUIRED THROUGH INHERITANCE OR GIFT	1 100	300	600	100	100	-	-	100	-	...
PAID ALL CASH	600	300	300	-	-	-	100	-	-	...
ACQUIRED IN OTHER MANNER	300	-	100	100	-	100	-	-	-	...
NOT REPORTED	800	200	200	100	100	100	100	-	-	...
ALTERATIONS AND REPAIRS DURING LAST 12 MONTHS										
NO ALTERATIONS OR REPAIRS	15 200	3 000	6 000	1 700	1 900	800	900	700	300	17700
ALTERATIONS AND REPAIRS COSTING LESS THAN $200[3]	11 400	1 000	5 000	2 200	1 500	400	700	500	200	19500
ADDITIONS	200	100	-	100	100	-	-	-	-	...
ALTERATIONS	1 200	-	500	400	100	-	-	100	-	...
REPLACEMENTS	1 700	100	400	600	200	100	200	100	-	22800
REPAIRS	9 800	900	4 400	1 700	1 400	400	600	300	200	19200
ALTERATIONS AND REPAIRS COSTING $200 OR MORE[3]	11 900	900	4 300	2 500	1 300	1 300	800	700	100	21500
ADDITIONS	1 800	100	500	300	300	300	100	200	100	24600
ALTERATIONS	5 100	400	1 900	1 100	700	500	300	100	100	21200
REPLACEMENTS	4 500	300	1 900	800	400	600	200	400	-	20600
REPAIRS	6 300	500	1 700	1 400	900	700	400	500	100	23300
NOT REPORTED	800	100	200	100	100	100	100	-	-	...
PLANS FOR IMPROVEMENTS DURING NEXT 12 MONTHS										
NONE PLANNED	12 100	2 200	4 500	1 600	1 600	1 000	500	600	100	18700
SOME PLANNED	17 500	1 900	7 400	2 700	2 300	900	1 200	800	200	19200
COSTING LESS THAN $200	3 400	600	1 600	300	400	200	300	100	100	17200
COSTING $200 OR MORE	12 100	800	5 200	2 000	1 800	600	900	800	100	20300
DON'T KNOW	1 800	500	700	500	100	100	-	-	-	16000
NOT REPORTED	100	-	100	-	100	-	-	-	-	...
DON'T KNOW	5 800	600	2 000	1 300	500	600	400	100	300	21000
NOT REPORTED	500	100	100	100	-	100	100	-	-	...
HEATING EQUIPMENT										
WARM-AIR FURNACE	11 700	200	3 000	2 400	2 200	1 400	1 400	900	200	25400
HEAT PUMP	900	-	100	100	100	200	200	100	100	...
STEAM OR HOT WATER	900	-	400	100	100	100	100	100	100	...
BUILT-IN ELECTRIC UNITS	600	100	400	-	100	-	100	100	-	...
FLOOR, WALL, OR PIPELESS FURNACE	14 000	1 600	7 300	2 300	1 600	300	500	300	100	17500
OTHER MEANS	7 700	3 000	2 800	800	200	500	-	300	100	13100
NONE	-	-	-	-	-	-	-	-	-	-
AIR CONDITIONING										
ROOM UNIT(S)	25 700	3 000	11 500	4 500	3 300	1 400	900	800	300	18600
CENTRAL SYSTEM	5 500	100	800	500	800	1 000	1 400	800	200	33000
NONE	4 800	1 600	1 800	700	300	200	-	100	100	14100
BASEMENT										
WITH BASEMENT	2 000	100	500	300	400	200	100	300	100	25800
NO BASEMENT	33 900	4 700	13 500	5 400	4 000	2 400	2 100	1 400	500	19100
SOURCE OF WATER										
PUBLIC SYSTEM OR PRIVATE COMPANY	35 900	4 800	14 000	5 700	4 400	2 600	2 200	1 600	600	19400
INDIVIDUAL WELL	-	-	-	-	-	-	-	-	-	-
OTHER	-	-	-	-	-	-	-	-	-	-
SEWAGE DISPOSAL										
PUBLIC SEWER	35 900	4 800	14 000	5 700	4 400	2 600	2 200	1 600	600	19400
SEPTIC TANK OR CESSPOOL	-	-	-	-	-	-	-	-	-	-
OTHER	-	-	-	-	-	-	-	-	-	-
HOUSE HEATING FUEL										
UTILITY GAS	32 300	4 700	13 100	5 200	3 800	2 200	1 800	1 200	400	18800
BOTTLED, TANK, OR LP GAS	-	-	-	-	-	-	-	-	-	-
FUEL OIL, KEROSENE, ETC.	-	-	-	-	-	-	-	-	-	-
ELECTRICITY	3 500	100	800	500	600	400	400	400	200	27000
COAL OR COKE	-	-	-	-	-	-	-	-	-	-
WOOD	-	-	-	-	-	-	-	-	-	-
OTHER FUEL	100	*	100	-	-	-	-	-	-	...
NONE	-	-	-	-	-	-	-	-	-	-

[1] LIMITED TO 1-FAMILY HOMES ON LESS THAN 10 ACRES AND NO BUSINESS ON PROPERTY.
[2] SUM OF PAYMENTS FOR REAL ESTATE TAXES, PROPERTY INSURANCE, UTILITIES, FUEL, WATER, GARBAGE AND TRASH COLLECTION, AND MORTGAGE AT TIME OF ENUMERATION.
[3] COMPONENTS MAY NOT ADD TO TOTAL BECAUSE MORE THAN ONE IMPROVEMENT WAS MADE.

TABLE B-5. VALUE OF OWNER-OCCUPIED HOUSING UNITS WITH BLACK HOUSEHOLD HEAD: 1977--CONTINUED

(DATA BASED ON SAMPLE, SEE TEXT. FOR MINIMUM BASE FOR DERIVED FIGURES (PERCENT, MEDIAN, ETC.) AND MEANING OF SYMBOLS, SEE TEXT)

STANDARD METROPOLITAN STATISTICAL AREA MEMPHIS, TENN.-ARK. IN CENTRAL CITY	TOTAL	LESS THAN $10,000	$10,000 TO $19,999	$20,000 TO $24,999	$25,000 TO $29,999	$30,000 TO $34,999	$35,000 TO $39,999	$40,000 TO $49,999	$50,000 OR MORE	MEDIAN (DOLLARS)
SPECIFIED OWNER OCCUPIED[1]--CONTINUED										
COOKING FUEL										
UTILITY GAS	29 900	4 600	13 100	4 600	3 200	1 900	1 200	1 000	300	17900
BOTTLED, TANK, OR LP GAS	100	-	-	100	-	-	-	-	-	***
ELECTRICITY	5 900	200	900	1 100	1 200	700	1 000	700	300	28300
FUEL OIL, KEROSENE, ETC.	-	-	-	-	-	-	-	-	-	-
COAL OR COKE	-	-	-	-	-	-	-	-	-	-
WOOD	-	-	-	-	-	-	-	-	-	-
OTHER FUEL	-	-	-	-	-	-	-	-	-	-
NONE	-	-	-	-	-	-	-	-	-	-
SELECTED CHARACTERISTICS										
OWNED SECOND HOME	400	100	200	-	-	100	-	-	-	***
WITH GARAGE OR CARPORT ON PROPERTY	15 400	800	5 100	2 800	2 500	1 600	1 500	900	300	23300
AUTOMOBILES AVAILABLE:										
1	14 600	1 800	6 500	2 100	1 600	1 000	800	600	200	18500
2	11 600	700	3 900	2 100	2 100	800	1 000	900	200	23000
3 OR MORE	2 400	100	800	400	400	400	200	100	100	24000
TRUCKS AVAILABLE:										
1	4 300	500	1 700	700	500	300	300	100	100	19600
2 OR MORE	500	-	100	-	100	100	100	100	100	***
FAILURES IN PLUMBING AND EQUIPMENT										
UNITS OCCUPIED 3 MONTHS OR LONGER	35 200	4 700	13 600	5 600	4 300	2 600	2 200	1 600	600	19400
UNUSABLE 6 HOURS OR LONGER:										
WATER SUPPLY	800	300	300	100	100	-	-	-	-	***
SEWAGE DISPOSAL	600	-	300	-	100	100	100	-	-	***
FLUSH TOILET	900	200	400	200	-	100	-	-	-	***
UNITS OCCUPIED LAST WINTER	34 600	4 700	13 600	5 600	4 100	2 400	2 100	1 600	600	19300
UNUSABLE 6 HOURS OR LONGER:										
HEATING EQUIPMENT	2 000	300	700	300	300	200	100	100	-	20400

[1]LIMITED TO 1-FAMILY HOMES ON LESS THAN 10 ACRES AND NO BUSINESS ON PROPERTY.

TABLE B-6. GROSS RENT OF RENTER-OCCUPIED HOUSING UNITS WITH BLACK HOUSEHOLD HEAD: 1977

(DATA BASED ON SAMPLE, SEE TEXT. FOR MINIMUM BASE FOR DERIVED FIGURES (PERCENT, MEDIAN, ETC.) AND MEANING OF SYMBOLS, SEE TEXT)

STANDARD METROPOLITAN STATISTICAL AREA MEMPHIS, TENN.-ARK.- IN CENTRAL CITY	TOTAL	LESS THAN $70	$70 TO $99	$100 TO $149	$150 TO $199	$200 TO $249	$250 OR MORE	NO CASH RENT	MEDIAN (DOLLARS)
SPECIFIED RENTER OCCUPIED[1] UNITS REPORTING AMOUNT PAID FOR GARBAGE AND TRASH COLLECTION SERVICE	46 000 33 100	7 200 2 200	11 500 9 200	13 900 12 000	9 100 6 400	3 100 2 200	800 700	400 300	115 120
UNITS IN STRUCTURE									
1	14 600	1 200	4 000	5 500	2 200	900	500	300	117
2 TO 4	13 200	1 500	4 700	4 000	2 200	600	200	100	105
5 TO 19	16 500	4 000	2 600	4 100	4 100	1 500	100	-	119
20 OR MORE	1 700	400	200	400	600	100	-	-	134
MOBILE HOME OR TRAILER	-	-	-	-	-	-	-	-	-
YEAR STRUCTURE BUILT									
APRIL 1970 OR LATER	5 400	500	300	300	2 100	1 800	300	-	186
1965 TO MARCH 1970	5 100	300	600	1 600	2 000	400	200	-	152
1960 TO 1964	4 200	100	900	1 700	1 300	300	-	-	132
1950 TO 1959	7 800	800	2 600	3 000	1 100	200	-	100	107
1940 TO 1949	10 400	2 500	3 700	3 000	900	-	300	100	91
1939 OR EARLIER	13 200	2 900	3 400	4 400	1 700	400	100	300	102
COMPLETE BATHROOMS									
1	41 300	6 600	11 000	13 900	7 800	1 500	200	300	110
1 AND ONE-HALF	2 400	100	100	-	900	1 200	100	-	203
2 OR MORE	1 400	200	-	-	300	500	500	100	...
ALSO USED BY ANOTHER HOUSEHOLD	700	300	300	-	-	-	-	-	...
NONE	100	-	100	-	100	-	-	-	...
COMPLETE KITCHEN FACILITIES									
FOR EXCLUSIVE USE OF HOUSEHOLD	45 300	6 800	11 200	13 900	9 100	3 100	800	400	116
ALSO USED BY ANOTHER HOUSEHOLD	500	300	200	-	-	-	-	-	...
NO COMPLETE KITCHEN FACILITIES	300	100	100	100	-	-	-	-	...
ROOMS									
1 AND 2 ROOMS	2 200	1 200	500	500	-	-	-	-	70-
3 ROOMS	14 300	2 700	6 900	3 000	1 500	200	-	-	89
4 ROOMS	19 700	1 700	2 600	7 600	5 500	1 800	200	300	135
5 ROOMS	6 700	1 000	1 100	2 400	1 200	600	300	100	125
6 ROOMS	1 900	200	300	300	500	400	100	-	158
7 ROOMS OR MORE	1 200	300	-	100	300	100	300	100	...
MEDIAN	3.8	3.4	3.3	4.0	4.0	4.3	...	...	...
BEDROOMS									
NONE	700	400	300	100	-	-	-	-	...
1	14 600	3 300	6 300	3 300	1 400	100	-	100	88
2	22 900	1 900	3 800	8 700	5 900	2 100	300	200	132
3 OR MORE	7 800	1 600	1 200	1 800	1 800	900	500	100	129
PERSONS									
1 PERSON	12 000	2 700	4 000	2 900	1 800	300	100	200	93
2 PERSONS	12 400	1 700	3 700	3 500	2 500	900	100	100	112
3 PERSONS	6 900	700	900	2 400	1 900	900	100	100	139
4 PERSONS	5 700	300	1 300	2 300	1 100	500	100	-	126
5 PERSONS	4 600	900	900	1 400	700	500	100	100	115
6 PERSONS OR MORE	4 400	900	800	1 400	1 000	100	300	-	119
MEDIAN	2.4	2.0	2.0	2.7	2.6	3.0	...	...	...
UNITS WITH SUBFAMILIES	1 100	-	100	500	200	200	-	100	...
UNITS WITH NONRELATIVES	2 900	300	400	900	700	400	100	-	137
PLUMBING FACILITIES BY PERSONS PER ROOM									
WITH ALL PLUMBING FACILITIES	45 300	6 800	11 100	13 900	9 100	3 100	800	400	116
1.00 OR LESS	37 700	5 600	9 000	11 300	7 900	3 000	600	300	118
1.01 TO 1.50	4 900	900	1 000	2 000	700	100	200	100	112
1.51 OR MORE	2 800	400	1 100	600	600	100	-	-	97
LACKING SOME OR ALL PLUMBING FACILITIES	700	300	400	-	-	-	-	-	...
1.00 OR LESS	700	300	400	-	-	-	-	-	...
1.01 TO 1.50	-	-	-	-	-	-	-	-	-
1.51 OR MORE	100	100	-	-	-	-	-	-	...
HOUSEHOLD COMPOSITION BY AGE OF HEAD									
2-OR-MORE-PERSON HOUSEHOLDS	34 000	4 400	7 500	11 000	7 300	2 900	700	200	122
MALE HEAD, WIFE PRESENT, NO NONRELATIVES	13 200	800	2 600	4 900	3 300	1 300	300	100	132
UNDER 25 YEARS	1 800	-	200	500	900	100	100	-	160
25 TO 29 YEARS	4 200	100	500	1 800	1 100	600	100	-	139
30 TO 34 YEARS	1 600	100	200	800	300	100	100	-	132
35 TO 44 YEARS	1 400	-	300	300	500	300	-	-	...
45 TO 64 YEARS	2 800	300	1 000	600	500	200	100	100	102
65 YEARS AND OVER	1 500	300	400	800	-	-	-	-	...
OTHER MALE HEAD	3 900	300	900	1 200	900	500	100	100	129
UNDER 45 YEARS	2 500	100	400	700	700	500	100	-	152
45 TO 64 YEARS	800	100	200	300	100	-	-	100	...
65 YEARS AND OVER	600	200	200	200	-	-	-	-	...
FEMALE HEAD	16 900	3 300	4 100	4 900	3 100	1 000	400	100	110
UNDER 45 YEARS	12 700	2 100	2 800	4 000	2 500	900	300	100	117
45 TO 64 YEARS	3 100	700	900	600	600	100	100	-	97
65 YEARS AND OVER	1 200	500	500	300	-	-	-	-	...
1-PERSON HOUSEHOLDS	12 000	2 700	4 000	2 900	1 800	300	100	200	93
MALE HEAD	6 000	600	1 900	1 900	1 200	200	100	100	111
UNDER 45 YEARS	3 600	300	400	1 300	1 200	200	-	100	137
45 TO 64 YEARS	1 600	100	1 000	500	-	-	100	-	91
65 YEARS AND OVER	900	200	500	100	-	-	-	100	...
FEMALE HEAD	6 000	2 100	2 000	1 100	600	100	-	100	82
UNDER 45 YEARS	1 100	400	100	100	500	100	-	-	...
45 TO 64 YEARS	2 400	600	900	700	100	-	100	-	89
65 YEARS AND OVER	2 500	1 200	1 100	200	-	-	-	-	72

[1]EXCLUDES 1-FAMILY HOMES ON 10 ACRES OR MORE.

TABLE B-6. GROSS RENT OF RENTER-OCCUPIED HOUSING UNITS WITH BLACK HOUSEHOLD HEAD: 1977--CONTINUED

(DATA BASED ON SAMPLE, SEE TEXT. FOR MINIMUM BASE FOR DERIVED FIGURES (PERCENT, MEDIAN, ETC.) AND MEANING OF SYMBOLS, SEE TEXT)

STANDARD METROPOLITAN STATISTICAL AREA MEMPHIS, TENN.-ARK. IN CENTRAL CITY	TOTAL	LESS THAN $70	$70 TO $99	$100 TO $149	$150 TO $199	$200 TO $249	$250 OR MORE	NO CASH RENT	MEDIAN (DOLLARS)
SPECIFIED RENTER OCCUPIED[1]--CONTINUED									
OWN CHILDREN UNDER 18 YEARS OLD BY AGE GROUP									
NO OWN CHILDREN UNDER 18 YEARS	25 600	4 400	7 500	6 800	4 600	1 700	200	300	105
WITH OWN CHILDREN UNDER 18 YEARS	20 400	2 700	4 000	7 100	4 500	1 400	600	100	124
UNDER 6 YEARS ONLY	5 200	500	1 000	1 800	1 200	600	100	100	131
1	3 500	400	700	700	1 100	600	100	-	147
2	1 400	100	200	1 000	100	-	-	100	...
3 OR MORE	300	-	100	100	100	-	100	-	...
6 TO 17 YEARS ONLY	8 600	1 400	1 500	3 000	2 000	400	300	-	123
1	3 400	400	700	1 200	1 000	100	100	-	128
2	1 600	300	100	600	300	100	100	-	132
3 OR MORE	3 600	700	700	1 200	700	100	100	-	114
BOTH AGE GROUPS	6 500	900	1 500	2 300	1 300	400	100	-	119
2	2 200	100	500	700	600	200	-	-	129
3 OR MORE	4 400	700	1 000	1 600	700	200	100	-	114
YEARS OF SCHOOL COMPLETED BY HEAD									
NO SCHOOL YEARS COMPLETED	1 100	500	400	200	-	-	-	-	...
ELEMENTARY:									
LESS THAN 8 YEARS	9 600	2 400	4 000	2 300	600	100	100	100	87
8 YEARS	3 600	1 100	800	1 400	300	100	-	-	97
HIGH SCHOOL:									
1 TO 3 YEARS	12 200	1 800	3 400	4 200	2 300	300	100	100	109
4 YEARS	13 100	1 200	2 400	4 100	3 600	1 400	300	100	134
COLLEGE:									
1 TO 3 YEARS	4 200	200	200	1 400	1 400	800	100	100	160
4 YEARS OR MORE	2 200	-	300	300	1 000	500	100	-	176
MEDIAN	11.2	8.6	9.9	11.3	12.4	12.8	...	...	...
YEAR HEAD MOVED INTO UNIT									
1976 OR LATER	19 100	2 300	3 500	4 700	5 800	1 800	700	200	137
MOVED IN WITHIN PAST 12 MONTHS	13 600	1 600	2 600	3 600	4 000	1 200	500	100	135
APRIL 1970 TO 1975	17 100	2 600	3 300	6 900	3 000	1 300	-	100	119
1965 TO MARCH 1970	4 500	800	2 000	1 300	300	100	100	-	91
1960 TO 1964	2 100	200	1 400	500	100	-	-	-	88
1950 TO 1959	2 600	1 100	1 200	300	100	-	-	-	76
1949 OR EARLIER	600	200	100	100	-	-	-	100	...
GROSS RENT AS PERCENTAGE OF INCOME									
LESS THAN 10 PERCENT	3 300	1 000	1 200	800	300	-	-	-	86
10 TO 14 PERCENT	6 900	1 500	1 100	2 200	1 300	700	100	-	118
15 TO 19 PERCENT	8 000	1 100	2 500	2 100	1 700	500	100	-	110
20 TO 24 PERCENT	5 800	1 000	1 200	1 100	1 900	500	100	-	130
25 TO 29 PERCENT	4 600	700	600	1 800	700	500	100	-	124
30 TO 34 PERCENT	2 800	700	600	700	700	100	-	-	106
35 TO 39 PERCENT	2 400	300	600	500	800	200	100	-	130
40 TO 49 PERCENT	3 200	300	1 300	800	700	100	-	-	98
50 PERCENT OR MORE	8 500	400	2 200	4 000	1 100	500	400	-	120
NOT COMPUTED	600	100	100	-	100	-	-	400	...
MEDIAN	24	20	24	27	23	24	...	-	...
HEATING EQUIPMENT									
WARM-AIR FURNACE	12 100	500	400	2 100	6 000	2 600	500	-	174
HEAT PUMP	600	100	-	-	300	100	100	100	...
STEAM OR HOT WATER	1 100	500	300	200	100	-	100	-	...
BUILT-IN ELECTRIC UNITS	900	100	100	400	200	-	-	-	...
FLOOR, WALL, OR PIPELESS FURNACE	15 500	2 000	4 800	6 700	1 800	200	100	-	107
OTHER MEANS	15 700	3 800	5 800	4 500	900	300	100	300	89
NONE	100	100	-	-	-	-	-	-	...
AIR CONDITIONING									
ROOM UNIT(S)	20 100	2 500	5 100	8 700	2 900	400	300	100	113
CENTRAL SYSTEM	9 000	300	100	500	5 200	2 500	300	100	184
NONE	17 000	4 300	6 300	4 700	1 100	200	200	200	89
ELEVATOR IN STRUCTURE									
4 FLOORS OR MORE	300	200	100	-	-	-	-	-	...
WITH ELEVATOR	300	200	100	-	-	-	-	-	...
WALKUP	-	-	-	-	-	-	-	-	-
1 TO 3 FLOORS	45 700	7 000	11 400	13 900	9 100	3 100	800	400	115
BASEMENT									
WITH BASEMENT	2 200	600	500	700	100	100	300	-	99
NO BASEMENT	43 800	6 600	11 000	13 300	9 000	3 100	500	400	115
SOURCE OF WATER									
PUBLIC SYSTEM OR PRIVATE COMPANY	46 000	7 200	11 500	13 900	9 100	3 100	800	400	115
INDIVIDUAL WELL	-	-	-	-	-	-	-	-	-
OTHER	-	-	-	-	-	-	-	-	-
SEWAGE DISPOSAL									
PUBLIC SEWER	45 900	7 200	11 500	13 900	9 100	3 100	800	300	115
SEPTIC TANK OR CESSPOOL	100	-	-	-	-	-	-	100	-
OTHER	-	-	-	-	-	-	-	-	-
HOUSE HEATING FUEL									
UTILITY GAS	37 400	6 300	11 000	12 800	5 200	1 300	500	300	105
BOTTLED, TANK, OR LP GAS	-	-	-	-	-	-	-	-	-
FUEL OIL, KEROSENE, ETC.	-	-	-	-	-	-	-	-	-
ELECTRICITY	7 900	500	200	1 100	3 900	1 800	300	100	176
COAL OR COKE	-	-	-	-	-	-	-	-	-
WOOD	100	-	-	-	-	-	-	100	-
OTHER FUEL	600	300	300	100	-	-	-	-	...
NONE	100	100	-	-	-	-	-	-	...

[1]EXCLUDES 1-FAMILY HOMES ON 10 ACRES OR MORE.

TABLE B-6. GROSS RENT OF RENTER-OCCUPIED HOUSING UNITS WITH BLACK HOUSEHOLD HEAD: 1977--CONTINUED

(DATA BASED ON SAMPLE, SEE TEXT. FOR MINIMUM BASE FOR DERIVED FIGURES (PERCENT, MEDIAN, ETC.) AND MEANING OF SYMBOLS, SEE TEXT)

STANDARD METROPOLITAN STATISTICAL AREA MEMPHIS, TENN.-ARK. IN CENTRAL CITY	TOTAL	LESS THAN $70	$70 TO $99	$100 TO $149	$150 TO $199	$200 TO $249	$250 OR MORE	NO CASH RENT	MEDIAN (DOLLARS)
SPECIFIED RENTER OCCUPIED[1]--CONTINUED									
COOKING FUEL									
UTILITY GAS	38 600	6 500	11 200	13 100	6 100	1 000	500	300	106
BOTTLED, TANK, OR LP GAS	100	-	-	-	-	-	-	100	-
ELECTRICITY	7 200	600	300	800	3 000	2 100	300	100	181
FUEL OIL, KEROSENE, ETC.	-	-	-	-	-	-	-	-	-
COAL OR COKE	-	-	-	-	-	-	-	-	-
WOOD	-	-	-	-	-	-	-	-	-
OTHER FUEL	-	-	-	-	-	-	-	-	-
NONE	100	100	100	-	-	-	-	-	...
INCLUSION IN RENT									
PARKING FACILITIES	45 100	7 200	11 300	13 700	9 000	3 100	800	NA	115
GARBAGE AND TRASH COLLECTION	13 000	4 900	2 200	1 900	2 700	900	100	100	89
FURNITURE	1 500	400	500	600	-	-	-	NA	...
PUBLIC OR SUBSIDIZED HOUSING[2]									
UNITS IN PUBLIC HOUSING PROJECT	6 700	4 200	1 600	500	300	100	-	-	70-
PRIVATE UNITS	38 700	2 900	9 800	13 100	8 800	3 100	800	300	128
WITH GOVERNMENT RENT SUBSIDIES	600	100	300	100	100	100	-	-	...
NOT REPORTED	500	-	100	300	-	-	-	100	...
OWNER OR MANAGER ON PROPERTY									
2 OR MORE UNITS IN STRUCTURE	31 400	5 900	7 500	8 500	6 900	2 200	300	100	113
WITH OWNER ON PROPERTY	800	200	100	100	100	100	100	-	...
WITH RESIDENT MANAGER OR SUPERINTENDENT ON PROPERTY	12 500	1 100	900	3 300	4 900	2 000	200	-	159
1 UNIT IN STRUCTURE (INCLUDES MOBILE HOME OR TRAILER)	14 600	1 200	4 000	5 500	2 200	900	500	300	117
OWNED SECOND HOME									
YES	300	-	-	100	200	100	-	-	...
NO	45 700	7 200	11 500	13 900	8 900	3 100	800	400	116
AUTOMOBILES AND TRUCKS AVAILABLE									
AUTOMOBILES AVAILABLE:									
1	18 500	900	3 800	6 500	5 200	1 600	300	200	133
2	4 300	100	400	1 100	1 500	900	200	100	168
3 OR MORE	400	-	100	100	200	-	100	-	...
NONE	22 900	6 200	7 200	6 300	2 300	600	200	100	91
TRUCKS AVAILABLE:									
1	1 300	-	300	400	400	-	100	-	...
2 OR MORE	100	-	-	-	100	-	-	-	...
NONE	44 700	7 200	11 200	13 500	8 600	3 100	700	400	114
FAILURES IN PLUMBING AND EQUIPMENT									
UNITS OCCUPIED 3 MONTHS OR LONGER	41 800	6 800	10 600	12 600	7 900	2 900	700	300	113
UNUSABLE 6 HOURS OR LONGER:									
WATER SUPPLY	2 100	100	700	700	400	-	200	100	114
SEWAGE DISPOSAL	1 100	100	200	700	-	100	-	-	...
FLUSH TOILET	2 900	400	1 100	900	400	100	-	-	97
UNITS OCCUPIED LAST WINTER	37 500	6 200	9 800	11 600	6 600	2 400	500	300	111
UNUSABLE 6 HOURS OR LONGER:									
HEATING EQUIPMENT	3 100	700	900	1 000	400	-	100	-	97

[1]EXCLUDES 1-FAMILY HOMES ON 10 ACRES OR MORE.
[2]EXCLUDES MOBILE HOMES AND TRAILERS.

TABLE B-7. INCOME OF FAMILIES AND PRIMARY INDIVIDUALS IN OWNER- AND RENTER-OCCUPIED HOUSING UNITS WITH HOUSEHOLD HEAD OF SPANISH ORIGIN: 1977

TABLE B-8. VALUE OF OWNER-OCCUPIED HOUSING UNITS WITH HOUSEHOLD HEAD OF SPANISH ORIGIN: 1977

TABLE B-9. GROSS RENT OF RENTER-OCCUPIED HOUSING UNITS WITH HOUSEHOLD HEAD OF SPANISH ORIGIN: 1977

(TABLES B-7, B-8, AND B-9 OMITTED BECAUSE OF INSUFFICIENT NUMBER OF HOUSEHOLDS WITH HEAD OF SPANISH ORIGIN; SEE INTRODUCTION)

TABLE C-1. INCOME OF FAMILIES AND PRIMARY INDIVIDUALS IN OWNER- AND RENTER-OCCUPIED HOUSING UNITS: 1977

(DATA BASED ON SAMPLE, SEE TEXT. FOR MINIMUM BASE FOR DERIVED FIGURES (PERCENT, MEDIAN, ETC.) AND MEANING OF SYMBOLS, SEE TEXT)

STANDARD METROPOLITAN STATISTICAL AREA MEMPHIS, TENN.-ARK. NOT IN CENTRAL CITY	TOTAL	LESS THAN $3,000	$3,000 TO $4,999	$5,000 TO $6,999	$7,000 TO $9,999	$10,000 TO $12,499	$12,500 TO $14,999	$15,000 TO $19,999	$20,000 TO $24,999	$25,000 TO $34,999	$35,000 OR MORE	MEDIAN (DOLLARS)
OWNER-OCCUPIED HOUSING UNITS	44 100	1 600	1 900	1 800	3 400	3 500	3 200	8 000	6 700	8 700	5 300	19100
YEAR STRUCTURE BUILT												
APRIL 1970 OR LATER	22 200	100	500	500	1 000	1 700	1 500	4 400	3 700	6 000	2 900	22000
1965 TO MARCH 1970	6 900	100	300	100	400	600	500	1 600	800	1 700	800	19600
1960 TO 1964	3 900	100	200	300	400	300	200	900	700	400	500	18000
1950 TO 1959	5 500	600	400	400	600	400	600	600	800	400	700	14000
1940 TO 1949	2 500	200	400	400	400	200	100	300	400	-	100	9000
1939 OR EARLIER	3 100	500	300	200	500	200	400	400	300	200	300	11300
COMPLETE BATHROOMS												
1	12 900	1 100	1 300	1 200	2 400	1 700	1 200	2 000	1 300	200	500	10700
1 AND ONE-HALF	7 000	100	100	200	300	600	700	2 300	600	1 300	800	18200
2 OR MORE	23 600	200	500	300	600	1 100	1 300	3 700	4 800	7 200	4 000	24400
ALSO USED BY ANOTHER HOUSEHOLD	-	-	-	-	-	-	-	-	-	-	-	-
NONE	700	200	100	100	100	100	-	-	100	-	-	...
COMPLETE KITCHEN FACILITIES												
FOR EXCLUSIVE USE OF HOUSEHOLD	43 600	1 500	1 800	1 800	3 300	3 400	3 200	8 000	6 600	8 700	5 300	19200
ALSO USED BY ANOTHER HOUSEHOLD	-	-	-	-	-	-	-	-	-	-	-	-
NO COMPLETE KITCHEN FACILITIES	500	100	100	100	100	100	-	-	100	-	-	...
ROOMS												
3 ROOMS OR LESS	400	100	100	-	100	100	-	-	100	-	-	...
4 ROOMS	3 000	400	300	300	400	600	300	400	100	-	100	10200
5 ROOMS	10 700	500	600	800	1 600	1 400	1 100	2 300	1 200	900	300	13500
6 ROOMS	11 900	400	700	500	600	800	1 100	3 000	2 200	1 900	800	18200
7 ROOMS OR MORE	18 200	200	300	300	700	600	700	2 400	3 200	5 800	4 000	26300
MEDIAN	6.2	5.1	5.4	5.3	5.2	5.2	5.7	5.9	6.4	6.5+	6.5+	...
BEDROOMS												
NONE AND 1	300	100	100	-	-	100	-	-	100	-	-	...
2	6 700	600	800	800	1 400	1 200	600	800	200	100	300	9700
3 OR MORE	37 100	1 000	1 000	1 100	1 900	2 300	2 600	7 200	6 400	8 500	5 000	21100
PERSONS												
1 PERSON	3 300	900	700	300	300	100	300	300	300	100	100	5500
2 PERSONS	11 800	400	800	400	1 100	1 300	1 100	1 800	1 600	1 900	1 400	17300
3 PERSONS	9 500	100	100	400	1 000	800	500	1 900	1 500	2 100	1 200	20000
4 PERSONS	9 800	-	100	300	500	300	800	2 100	1 900	2 400	1 500	22400
5 PERSONS	6 100	100	-	100	100	300	300	1 500	1 200	1 700	800	22800
6 PERSONS OR MORE	3 500	100	300	400	400	700	300	500	100	500	300	12500
MEDIAN	3.2	1.5-	1.8	3.0	2.8	2.9	3.0	3.5	3.4	3.6	3.4	...
UNITS WITH SUBFAMILIES	800	100	-	100	100	100	100	-	100	100	100	...
UNITS WITH NONRELATIVES	600	100	100	100	-	200	100	-	100	100	100	...
PLUMBING FACILITIES BY PERSONS PER ROOM												
WITH ALL PLUMBING FACILITIES	43 400	1 300	1 800	1 700	3 300	3 400	3 200	8 000	6 600	8 700	5 300	19300
1.00 OR LESS	41 900	1 300	1 700	1 500	3 100	3 000	3 000	7 700	6 600	8 700	5 300	19800
1.01 TO 1.50	1 100	-	100	200	100	200	300	300	-	-	-	...
1.51 OR MORE	400	100	-	100	100	200	-	-	-	-	-	...
LACKING SOME OR ALL PLUMBING FACILITIES	700	200	100	100	100	100	-	-	100	-	-	...
1.00 OR LESS	500	200	100	100	100	-	-	-	100	-	-	...
1.01 TO 1.50	100	-	100	-	-	-	-	-	-	-	-	...
1.51 OR MORE	100	-	-	100	-	100	-	-	-	-	-	...
HOUSEHOLD COMPOSITION BY AGE OF HEAD												
2-OR-MORE-PERSON HOUSEHOLDS	40 800	700	1 200	1 500	3 100	3 400	3 000	7 700	6 400	8 500	5 200	19900
MALE HEAD, WIFE PRESENT, NO NONRELATIVES	35 500	400	800	1 000	2 000	2 600	2 200	7 200	6 100	8 200	5 100	21400
UNDER 25 YEARS	900	-	-	100	200	-	100	300	100	-	-	...
25 TO 29 YEARS	4 300	100	-	-	300	500	600	1 200	700	700	100	17700
30 TO 34 YEARS	6 100	-	-	100	100	300	300	1 900	1 400	1 500	500	21600
35 TO 44 YEARS	10 300	100	-	100	300	400	500	1 400	2 000	3 200	2 200	25600
45 TO 64 YEARS	11 700	100	300	400	700	900	500	2 000	1 700	2 700	2 300	22500
65 YEARS AND OVER	2 200	100	500	400	400	300	100	300	100	100	-	8300
OTHER MALE HEAD	1 200	-	100	100	100	200	100	100	100	200	100	...
UNDER 45 YEARS	900	-	-	100	100	100	100	100	100	200	100	...
45 TO 64 YEARS	100	-	100	-	-	-	-	100	-	-	-	...
65 YEARS AND OVER	100	-	100	-	-	100	-	-	-	-	-	...
FEMALE HEAD	4 100	300	300	500	1 000	600	600	400	200	100	-	9900
UNDER 45 YEARS	1 900	100	100	400	500	300	300	100	100	100	-	9300
45 TO 64 YEARS	1 700	100	100	100	300	300	300	300	100	100	-	11600
65 YEARS AND OVER	500	200	100	-	100	100	100	-	-	-	-	...
1-PERSON HOUSEHOLDS	3 300	900	700	300	300	100	300	300	300	100	100	5500
MALE HEAD	1 300	200	100	100	100	-	300	300	200	-	100	...
UNDER 45 YEARS	600	-	-	-	100	-	100	300	100	-	100	...
45 TO 64 YEARS	300	-	-	100	-	-	100	-	100	-	-	...
65 YEARS AND OVER	400	200	100	-	-	-	-	-	-	-	-	...
FEMALE HEAD	2 100	600	600	300	300	100	-	100	100	100	-	4400
UNDER 45 YEARS	300	-	-	100	100	-	-	100	100	100	-	...
45 TO 64 YEARS	800	300	100	100	100	100	-	-	-	100	-	...
65 YEARS AND OVER	900	300	400	100	100	-	-	-	-	-	-	...
OWN CHILDREN UNDER 18 YEARS OLD BY AGE GROUP												
NO OWN CHILDREN UNDER 18 YEARS	18 600	1 500	1 500	1 000	1 600	1 700	1 500	2 500	2 300	2 700	2 400	16100
WITH OWN CHILDREN UNDER 18 YEARS	25 600	100	400	900	1 700	1 800	1 800	5 500	4 400	6 000	2 900	20600
UNDER 6 YEARS ONLY	4 500	-	100	100	500	400	600	1 100	600	1 100	100	17600
1	2 900	-	100	100	500	200	300	500	500	900	-	18800
2	1 500	-	-	-	-	100	400	700	100	200	100	...
3 OR MORE	100	-	-	-	-	100	-	-	100	-	-	...
6 TO 17 YEARS ONLY	15 500	100	300	600	900	1 100	700	2 800	2 500	3 800	2 600	22300
1	6 700	-	100	200	400	600	300	1 400	1 300	1 400	1 100	21500
2	5 500	-	100	300	300	300	300	500	1 000	1 800	900	24700
3 OR MORE	3 300	100	100	100	300	300	100	900	300	700	600	19200
BOTH AGE GROUPS	5 500	100	-	200	300	300	400	1 600	1 300	1 100	300	19900
2	2 500	-	-	-	200	-	200	800	500	500	300	20300
3 OR MORE	3 000	100	-	200	100	300	200	800	800	700	-	19500

TABLE C-1. INCOME OF FAMILIES AND PRIMARY INDIVIDUALS IN OWNER- AND RENTER-OCCUPIED HOUSING UNITS: 1977--CONTINUED

(DATA BASED ON SAMPLE, SEE TEXT. FOR MINIMUM BASE FOR DERIVED FIGURES (PERCENT, MEDIAN, ETC.) AND MEANING OF SYMBOLS, SEE TEXT)

STANDARD METROPOLITAN STATISTICAL AREA MEMPHIS, TENN.-ARK. NOT IN CENTRAL CITY	TOTAL	LESS THAN $3,000	$3,000 TO $4,999	$5,000 TO $6,999	$7,000 TO $9,999	$10,000 TO $12,499	$12,500 TO $14,999	$15,000 TO $19,999	$20,000 TO $24,999	$25,000 TO $34,999	$35,000 OR MORE	MEDIAN (DOLLARS)
OWNER-OCCUPIED HOUSING UNITS--CONTINUED												
YEARS OF SCHOOL COMPLETED BY HEAD												
NO SCHOOL YEARS COMPLETED	400	100	100	-	-	100	-	100	-	-	-	...
ELEMENTARY:												
LESS THAN 8 YEARS	3 900	900	800	700	200	400	300	300	100	100	100	5800
8 YEARS	1 700	100	300	100	400	200	300	100	-	100	100	9600
HIGH SCHOOL:												
1 TO 3 YEARS	5 200	200	200	300	900	1 100	500	700	800	200	300	12100
4 YEARS	15 300	-	400	500	1 100	1 000	1 300	3 800	2 900	2 700	1 600	19400
COLLEGE:												
1 TO 3 YEARS	7 200	-	-	100	500	300	600	1 500	1 300	1 400	1 400	22200
4 YEARS OR MORE	10 400	100	200	100	400	300	400	1 500	1 600	4 000	1 800	26500
MEDIAN	12.7	5.9	8.3	10.1	12.2	11.5	12.5	12.7	12.8	14.9	14.3	...
YEAR HEAD MOVED INTO UNIT												
1976 OR LATER	11 300	100	100	200	400	800	900	2 800	1 900	2 900	1 200	20900
MOVED IN WITHIN PAST 12 MONTHS	7 300	100	100	200	100	400	500	1 800	1 300	2 000	800	21600
APRIL 1970 TO 1975	18 300	200	400	400	1 200	1 200	1 400	3 200	3 500	4 300	2 300	21400
1965 TO MARCH 1970	4 900	400	300	200	300	500	300	900	400	900	800	17900
1960 TO 1964	3 600	300	300	300	400	300	100	700	500	300	400	15700
1950 TO 1959	3 700	200	400	300	500	400	500	300	300	200	500	12500
1949 OR EARLIER	2 300	400	400	400	500	300	100	100	100	-	100	7200
SPECIFIED OWNER OCCUPIED[1]	38 200	1 300	1 500	1 500	2 400	2 400	2 700	7 200	6 100	8 200	5 000	20100
VALUE												
LESS THAN $10,000	1 100	200	100	200	200	200	-	100	100	-	-	...
$10,000 TO $19,999	2 800	600	400	300	300	500	300	100	200	-	-	7800
$20,000 TO $24,999	3 100	100	200	400	300	500	500	600	300	100	200	12900
$25,000 TO $29,999	3 300	200	100	100	200	300	500	1 200	600	200	-	16200
$30,000 TO $34,999	4 000	100	100	100	100	200	300	1 200	700	800	400	19300
$35,000 TO $39,999	5 400	-	300	-	400	200	500	1 300	1 100	800	700	19800
$40,000 TO $49,999	7 600	100	100	100	100	200	400	1 700	1 300	2 900	600	23900
$50,000 TO $59,999	3 700	100	100	100	100	-	-	600	900	1 500	400	25100
$60,000 TO $74,999	4 600	100	100	100	300	100	200	200	700	1 300	1 500	29100
$75,000 OR MORE	2 500	-	100	100	200	100	100	100	200	600	1 100	33000
MEDIAN	39400	...	...	...	35200	24300	32300	36200	40700	47800	61900	...
VALUE-INCOME RATIO												
LESS THAN 1.5	8 800	-	-	100	300	400	300	1 000	1 500	2 400	2 900	28800
1.5 TO 1.9	10 300	100	-	100	100	400	500	2 300	2 000	3 200	1 500	23800
2.0 TO 2.4	6 200	-	100	100	100	600	600	1 500	1 300	1 400	500	20500
2.5 TO 2.9	4 200	-	100	100	200	300	600	1 500	500	800	-	17500
3.0 TO 3.9	3 600	-	200	200	600	300	400	700	700	400	-	15300
4.0 TO 4.9	900	100	100	200	200	100	100	100	100	-	-	...
5.0 OR MORE	4 000	1 000	1 000	600	900	200	200	100	-	-	-	4900
NOT COMPUTED	100	100	-	-	-	-	-	-	-	-	-	...
MORTGAGE STATUS												
MORTGAGE, DEED OF TRUST, OR LAND CONTRACT	31 700	500	600	1 000	1 600	1 800	2 300	6 500	5 300	7 800	4 400	21600
OWNED FREE AND CLEAR	6 400	900	1 000	500	800	600	400	600	700	400	600	10400
REAL ESTATE TAXES LAST YEAR												
MEAN (PER $1,000 VALUE)	9	...	...	...	11	10	11	8	9	10	11	...
SELECTED MONTHLY HOUSING COSTS[2]												
UNITS WITH A MORTGAGE	31 700	500	600	1 000	1 600	1 800	2 300	6 500	5 300	7 800	4 400	21600
LESS THAN $100	100	-	100	-	-	-	-	-	-	-	-	...
$100 TO $149	1 800	200	100	500	300	300	100	300	100	100	-	8600
$150 TO $199	3 200	100	100	100	400	400	300	800	500	400	300	17100
$200 TO $249	3 500	-	-	100	100	400	300	1 400	700	300	100	17900
$250 TO $299	5 000	-	-	200	200	300	600	1 200	900	900	700	19900
$300 TO $399	6 300	-	100	100	100	100	400	1 700	1 100	2 000	700	23400
$400 OR MORE	8 100	100	100	-	300	100	300	900	1 300	3 300	1 700	27800
NOT REPORTED	3 700	100	100	100	200	200	300	300	700	800	900	23600
MEDIAN	306	...	...	...	...	219	274	279	315	388	388	...
UNITS OWNED FREE AND CLEAR	6 400	900	1 000	500	800	600	400	600	700	400	600	10400
LESS THAN $50	600	300	300	-	100	-	-	-	-	-	-	...
$50 TO $69	700	100	200	100	100	-	100	100	100	-	-	...
$70 TO $99	1 500	200	100	300	100	100	100	100	300	100	-	...
$100 TO $149	1 200	-	100	-	300	200	100	300	100	-	100	...
$150 TO $199	400	-	100	-	-	100	-	-	-	100	100	...
$200 OR MORE	100	-	-	-	-	-	-	-	-	-	100	...
NOT REPORTED	2 000	200	200	100	200	200	100	100	300	200	300	12500
MEDIAN	88	...	...	...	...	...	...	...	...	...	...	...
SELECTED MONTHLY HOUSING COSTS AS PERCENTAGE OF INCOME[2]												
UNITS WITH A MORTGAGE	31 700	500	600	1 000	1 600	1 800	2 300	6 500	5 300	7 800	4 400	21600
LESS THAN 10 PERCENT	2 000	-	-	-	-	-	-	100	100	600	1 200	35000+
10 TO 14 PERCENT	7 000	-	-	-	-	100	100	1 500	1 600	2 100	1 500	25700
15 TO 19 PERCENT	6 800	-	100	-	200	300	500	1 500	1 100	2 600	500	23800
20 TO 24 PERCENT	5 500	-	-	200	300	500	500	1 400	1 300	1 100	200	19800
25 TO 34 PERCENT	4 300	-	100	300	300	500	600	1 500	500	600	-	16500
35 TO 49 PERCENT	1 300	100	200	100	300	200	200	200	-	-	-	...
50 PERCENT OR MORE	1 000	200	100	300	300	-	100	100	-	-	-	...
NOT COMPUTED	100	100	-	-	-	-	-	-	-	-	-	...
NOT REPORTED	3 700	100	100	100	200	200	300	300	700	800	900	23600
MEDIAN	19	...	...	...	...	24	23	20	18	17	12	...

[1]LIMITED TO 1-FAMILY HOMES ON LESS THAN 10 ACRES AND NO BUSINESS ON PROPERTY.
[2]SUM OF PAYMENTS FOR REAL ESTATE TAXES, PROPERTY INSURANCE, UTILITIES, FUEL, WATER, GARBAGE AND TRASH COLLECTION, AND MORTGAGE AT TIME OF ENUMERATION.

TABLE C-1. INCOME OF FAMILIES AND PRIMARY INDIVIDUALS IN OWNER- AND RENTER-OCCUPIED HOUSING UNITS: 1977--CONTINUED

(DATA BASED ON SAMPLE, SEE TEXT. FOR MINIMUM BASE FOR DERIVED FIGURES (PERCENT, MEDIAN, ETC.) AND MEANING OF SYMBOLS, SEE TEXT)

STANDARD METROPOLITAN STATISTICAL AREA MEMPHIS, TENN.-ARK. NOT IN CENTRAL CITY	TOTAL	LESS THAN $3,000	$3,000 TO $4,999	$5,000 TO $6,999	$7,000 TO $9,999	$10,000 TO $12,499	$12,500 TO $14,999	$15,000 TO $19,999	$20,000 TO $24,999	$25,000 TO $34,999	$35,000 OR MORE	MEDIAN (DOLLARS)
SPECIFIED OWNER OCCUPIED[1]--CONTINUED												
UNITS OWNED FREE AND CLEAR	6 400	900	1 000	500	800	600	400	600	700	400	600	10400
LESS THAN 10 PERCENT	2 000	100	100	-	200	100	200	500	500	200	300	19200
10 TO 14 PERCENT	600	-	200	100	100	200	100	-	-	-	-	...
15 TO 19 PERCENT	800	100	100	200	300	200	-	-	-	-	-	...
20 TO 24 PERCENT	200	-	100	100	-	-	-	-	-	-	-	...
25 TO 34 PERCENT	200	100	100	-	-	-	-	-	-	-	-	...
35 TO 49 PERCENT	300	200	100	-	-	-	-	-	-	-	-	...
50 PERCENT OR MORE	200	100	100	-	-	-	-	-	-	-	-	...
NOT COMPUTED	100	100	-	-	-	-	-	-	-	-	-	...
NOT REPORTED	2 000	200	200	100	200	200	100	100	300	200	300	12500
MEDIAN	11	...	...	...	...	...	...	...	...	...	...	...
OWNER-OCCUPIED HOUSING UNITS	44 100	1 600	1 900	1 800	3 400	3 500	3 200	8 000	6 700	8 700	5 300	19100
HEATING EQUIPMENT												
WARM-AIR FURNACE	35 200	400	700	1 000	2 000	2 600	2 700	7 300	5 900	8 400	4 300	20800
HEAT PUMP	900	100	-	-	-	100	-	100	200	100	300	...
STEAM OR HOT WATER	200	-	-	-	-	-	-	100	100	-	-	...
BUILT-IN ELECTRIC UNITS	600	100	100	100	100	100	100	-	100	-	100	...
FLOOR, WALL, OR PIPELESS FURNACE	2 400	200	100	300	300	300	400	300	300	-	300	12500
OTHER MEANS	4 900	900	1 000	600	1 000	400	100	300	200	100	300	7000
NONE	-	-	-	-	-	-	-	-	-	-	-	-
SOURCE OF WATER												
PUBLIC SYSTEM OR PRIVATE COMPANY	42 700	1 500	1 700	1 700	3 300	3 300	3 100	7 800	6 600	8 600	5 000	19300
INDIVIDUAL WELL	1 400	100	300	100	100	100	100	100	100	100	300	...
OTHER	100	-	-	-	-	-	-	100	-	-	-	...
SEWAGE DISPOSAL												
PUBLIC SEWER	36 700	1 000	800	1 200	2 400	2 900	2 700	7 100	6 000	8 300	4 200	20100
SEPTIC TANK OR CESSPOOL	7 000	400	1 000	500	900	600	600	900	700	400	1 000	13100
OTHER	400	200	100	100	-	-	-	-	-	-	-	...
SELECTED CHARACTERISTICS												
WITH AIR CONDITIONING	40 700	900	1 100	1 600	2 800	3 000	3 200	7 600	6 600	8 700	5 300	20200
ROOM UNIT(S)	10 400	600	400	1 200	1 700	1 400	1 200	1 300	1 400	300	800	12300
CENTRAL SYSTEM	30 300	300	700	400	1 100	1 600	2 000	6 300	5 200	8 400	4 500	22800
WITH BASEMENT	1 200	100	100	200	-	100	100	100	200	100	300	...
OWNED SECOND HOME	1 700	-	-	100	100	-	100	400	300	200	500	23100
AUTOMOBILES AVAILABLE:												
1	16 400	400	1 000	1 100	1 700	1 700	1 700	3 700	2 600	1 500	1 000	15700
2	20 100	300	400	400	1 100	1 300	1 100	4 000	3 400	5 600	2 500	22200
3 OR MORE	5 000	100	-	100	200	100	300	300	600	1 600	1 800	30400
RENTER-OCCUPIED HOUSING UNITS	24 300	2 400	2 300	3 600	3 800	3 400	2 300	3 500	1 500	1 300	300	10100
UNITS IN STRUCTURE												
1	8 700	1 200	1 000	1 800	900	800	900	1 100	400	400	100	8200
2 TO 4	4 700	500	500	500	1 100	700	500	300	300	100	100	9200
5 TO 19	8 800	500	400	1 000	1 600	1 500	700	1 600	700	700	100	11400
20 OR MORE	800	-	100	100	100	300	100	100	100	100	-	...
MOBILE HOME OR TRAILER	1 300	200	300	200	-	200	100	300	-	-	-	...
YEAR STRUCTURE BUILT												
APRIL 1970 OR LATER	12 800	600	700	1 300	2 000	2 300	1 300	2 200	1 100	1 000	300	11900
1965 TO MARCH 1970	2 100	500	100	400	200	300	100	300	200	-	-	7700
1960 TO 1964	1 400	200	100	200	100	200	100	300	-	-	-	...
1950 TO 1959	2 200	200	200	500	400	100	400	200	-	100	-	8400
1940 TO 1949	2 800	400	300	600	800	200	100	200	100	100	-	7000
1939 OR EARLIER	2 900	500	800	500	300	300	200	200	100	-	100	5500
COMPLETE BATHROOMS												
1	14 000	1 300	1 400	2 500	2 600	2 000	1 100	2 000	400	600	100	9100
1 AND ONE-HALF	4 100	100	400	300	500	800	700	800	400	100	100	12500
2 OR MORE	4 100	200	100	400	400	600	500	600	700	500	200	14700
ALSO USED BY ANOTHER HOUSEHOLD	-	-	-	-	-	-	-	-	-	-	-	-
NONE	2 100	900	500	400	300	100	-	-	-	-	-	3800
COMPLETE KITCHEN FACILITIES												
FOR EXCLUSIVE USE OF HOUSEHOLD	22 600	1 800	1 800	3 300	3 500	3 400	2 300	3 500	1 500	1 300	300	10600
ALSO USED BY ANOTHER HOUSEHOLD	100	100	-	-	-	-	-	-	-	-	-	...
NO COMPLETE KITCHEN FACILITIES	1 600	600	500	300	300	100	-	-	-	-	-	4200
ROOMS												
1 AND 2 ROOMS	500	100	100	-	-	-	-	100	100	-	-	...
3 ROOMS	4 300	700	300	600	900	600	200	600	100	300	-	8800
4 ROOMS	9 600	800	1 000	1 100	1 600	1 800	800	1 500	500	300	100	10300
5 ROOMS	6 300	600	600	1 100	800	600	1 000	600	500	500	-	10100
6 ROOMS	3 200	300	100	800	400	400	300	700	100	200	-	10400
7 ROOMS OR MORE	500	-	-	-	100	-	100	-	100	-	200	...
MEDIAN	4.3	4.0	4.1	4.5	4.1	4.1	4.6	4.2	...	...	...	...
BEDROOMS												
NONE	100	100	-	-	-	-	-	100	-	-	-	...
1	4 400	600	400	500	900	700	200	700	100	300	-	9400
2	13 000	1 500	1 200	1 800	1 900	2 100	1 400	1 700	700	500	100	10000
3 OR MORE	6 900	200	600	1 300	1 000	700	700	1 000	700	400	200	10900

[1]LIMITED TO 1-FAMILY HOMES ON LESS THAN 10 ACRES AND NO BUSINESS ON PROPERTY.

TABLE C-1. INCOME OF FAMILIES AND PRIMARY INDIVIDUALS IN OWNER- AND RENTER-OCCUPIED HOUSING UNITS: 1977--CONTINUED

(DATA BASED ON SAMPLE, SEE TEXT. FOR MINIMUM BASE FOR DERIVED FIGURES (PERCENT, MEDIAN, ETC.) AND MEANING OF SYMBOLS, SEE TEXT)

STANDARD METROPOLITAN STATISTICAL AREA MEMPHIS, TENN.-ARK. NOT IN CENTRAL CITY	TOTAL	LESS THAN $3,000	$3,000 TO $4,999	$5,000 TO $6,999	$7,000 TO $9,999	$10,000 TO $12,499	$12,500 TO $14,999	$15,000 TO $19,999	$20,000 TO $24,999	$25,000 TO $34,999	$35,000 OR MORE	MEDIAN (DOLLARS)
RENTER-OCCUPIED HOUSING UNITS--CONTINUED												
PERSONS												
1 PERSON	6 300	1 400	200	600	1 400	1 000	400	900	100	300	-	9100
2 PERSONS	7 200	600	800	1 000	900	1 100	900	1 000	600	300	100	10900
3 PERSONS	4 500	200	300	600	700	800	700	300	600	300	100	11400
4 PERSONS	3 100	-	300	700	200	500	300	700	100	200	100	11800
5 PERSONS	1 400	-	300	200	200	100	-	400	-	-	100	...
6 PERSONS OR MORE	1 800	200	300	500	400	100	-	100	-	100	-	6300
MEDIAN	2.3	1.5-	3.0	2.9	2.1	2.2	2.3	2.3	...	...	...	...
UNITS WITH SUBFAMILIES	400	100	-	200	100	-	-	-	-	-	100	...
UNITS WITH NONRELATIVES	1 600	100	100	400	400	300	100	100	-	100	-	8300
PLUMBING FACILITIES BY PERSONS PER ROOM												
WITH ALL PLUMBING FACILITIES	22 200	1 600	1 800	3 200	3 400	3 400	2 300	3 500	1 500	1 300	300	10800
1.00 OR LESS	21 300	1 500	1 700	3 000	3 400	3 300	2 300	3 300	1 500	1 100	300	10800
1.01 TO 1.50	800	100	100	200	-	100	-	100	-	100	-	...
1.51 OR MORE	200	-	-	100	100	-	-	100	-	-	-	...
LACKING SOME OR ALL PLUMBING FACILITIES	2 100	900	500	400	300	100	-	-	-	-	-	3800
1.00 OR LESS	1 200	700	100	100	200	100	-	-	-	-	-	...
1.01 TO 1.50	300	-	200	100	-	-	-	-	-	-	-	...
1.51 OR MORE	600	200	100	200	100	-	-	-	-	-	-	...
HOUSEHOLD COMPOSITION BY AGE OF HEAD												
2-OR-MORE-PERSON HOUSEHOLDS	18 000	1 000	2 100	3 000	2 400	2 400	1 900	2 500	1 300	1 000	300	10500
MALE HEAD, WIFE PRESENT, NO NONRELATIVES	12 500	300	1 200	1 900	1 500	1 600	1 200	2 400	1 200	900	300	12000
UNDER 25 YEARS	2 800	-	400	900	600	500	200	200	100	-	-	7900
25 TO 29 YEARS	2 900	-	200	100	300	500	500	600	600	100	100	14300
30 TO 34 YEARS	1 400	-	100	100	-	100	100	500	200	400	-	...
35 TO 44 YEARS	2 300	100	200	300	200	300	300	600	-	200	200	13600
45 TO 64 YEARS	2 200	100	100	300	300	200	200	500	300	200	100	13700
65 YEARS AND OVER	800	100	200	300	100	-	-	100	-	-	-	...
OTHER MALE HEAD	1 700	100	100	300	300	300	400	100	-	100	-	10200
UNDER 45 YEARS	1 600	-	100	300	300	300	400	100	-	100	-	10700
45 TO 64 YEARS	100	100	-	-	-	-	-	-	-	-	-	...
65 YEARS AND OVER	-	-	-	-	-	-	-	-	-	-	-	-
FEMALE HEAD	3 700	600	800	800	500	500	300	-	100	100	-	6300
UNDER 45 YEARS	3 100	400	500	600	500	500	300	-	100	100	-	7300
45 TO 64 YEARS	500	100	300	100	-	-	-	-	-	-	-	...
65 YEARS AND OVER	200	100	-	100	-	-	-	-	-	-	-	...
1-PERSON HOUSEHOLDS	6 300	1 400	200	600	1 400	1 000	400	900	100	300	-	9100
MALE HEAD	2 800	400	100	100	600	400	100	800	100	200	-	11400
UNDER 45 YEARS	2 100	100	-	100	600	400	100	600	-	200	-	11800
45 TO 64 YEARS	500	100	100	-	-	-	-	200	100	-	-	...
65 YEARS AND OVER	100	100	-	-	-	-	-	-	-	-	-	...
FEMALE HEAD	3 500	1 000	100	500	800	600	300	100	100	100	-	7700
UNDER 45 YEARS	2 300	100	-	400	800	500	200	100	100	100	-	9300
45 TO 64 YEARS	300	300	-	-	-	100	-	-	-	-	-	...
65 YEARS AND OVER	1 000	600	100	100	-	100	100	-	-	-	-	...
OWN CHILDREN UNDER 18 YEARS OLD BY AGE GROUP												
NO OWN CHILDREN UNDER 18 YEARS	13 700	1 900	1 000	1 700	2 400	1 900	1 100	2 100	700	800	100	9800
WITH OWN CHILDREN UNDER 18 YEARS	10 600	500	1 300	1 900	1 400	1 600	1 200	1 300	800	500	300	10400
UNDER 6 YEARS ONLY	4 200	-	500	900	600	700	600	500	300	100	100	10600
1	2 800	-	300	400	500	500	500	200	300	100	100	11400
2	1 200	-	100	400	100	100	100	300	-	-	-	...
3 OR MORE	300	-	100	100	-	100	-	-	-	-	-	...
6 TO 17 YEARS ONLY	4 900	300	500	800	500	800	500	600	400	300	200	11100
1	2 000	100	-	200	300	700	300	200	300	100	100	11900
2	1 600	200	200	300	100	100	200	100	100	100	100	9500
3 OR MORE	1 200	-	300	300	100	100	100	300	-	100	100	...
BOTH AGE GROUPS	1 500	200	300	300	300	-	-	300	100	100	-	...
2	500	100	-	100	100	-	-	100	100	100	-	...
3 OR MORE	1 000	200	300	200	100	-	-	100	-	100	-	...
YEARS OF SCHOOL COMPLETED BY HEAD												
NO SCHOOL YEARS COMPLETED	400	300	100	-	-	-	-	-	-	-	-	...
ELEMENTARY:												
LESS THAN 8 YEARS	2 900	800	600	700	400	200	-	300	-	-	-	5300
8 YEARS	700	300	200	100	-	-	-	200	-	-	-	...
HIGH SCHOOL:												
1 TO 3 YEARS	3 600	400	500	800	500	500	200	400	100	100	100	7200
4 YEARS	7 900	400	700	1 200	1 700	900	900	900	700	500	100	9900
COLLEGE:												
1 TO 3 YEARS	4 400	200	100	500	600	800	800	900	300	100	100	12400
4 YEARS OR MORE	4 400	100	100	300	500	1 100	400	700	500	500	100	13000
MEDIAN	12.6	8.5	10.7	12.2	12.5	13.5	13.4	12.9	...	...	...	...
YEAR HEAD MOVED INTO UNIT												
1976 OR LATER	16 900	1 100	1 400	2 400	3 000	2 500	1 600	2 600	1 300	700	300	10600
MOVED IN WITHIN PAST 12 MONTHS	12 900	800	1 200	2 100	2 300	1 900	1 000	2 000	900	500	200	10000
APRIL 1970 TO 1975	5 500	900	500	900	400	800	600	700	100	500	100	10000
1965 TO MARCH 1970	600	200	100	-	100	-	100	200	-	-	-	...
1960 TO 1964	300	100	100	100	100	-	-	-	-	-	-	...
1950 TO 1959	800	100	100	200	100	100	100	-	-	100	-	...
1949 OR EARLIER	200	-	100	-	100	-	-	-	-	-	-	...

TABLE C-1. INCOME OF FAMILIES AND PRIMARY INDIVIDUALS IN OWNER- AND RENTER-OCCUPIED HOUSING UNITS: 1977--CONTINUED

(DATA BASED ON SAMPLE, SEE TEXT. FOR MINIMUM BASE FOR DERIVED FIGURES (PERCENT, MEDIAN, ETC.) AND MEANING OF SYMBOLS, SEE TEXT)

STANDARD METROPOLITAN STATISTICAL AREA MEMPHIS, TENN.-ARK. NOT IN CENTRAL CITY	TOTAL	LESS THAN $3,000	$3,000 TO $4,999	$5,000 TO $6,999	$7,000 TO $9,999	$10,000 TO $12,499	$12,500 TO $14,999	$15,000 TO $19,999	$20,000 TO $24,999	$25,000 TO $34,999	$35,000 OR MORE	MEDIAN (DOLLARS)
RENTER-OCCUPIED HOUSING UNITS--CON.												
GROSS RENT												
SPECIFIED RENTER OCCUPIED[1]	23 400	2 300	2 200	3 400	3 600	3 400	2 200	3 300	1 500	1 300	300	10100
LESS THAN $70	1 700	800	400	200	200	-	-	-	-	-	-	3200
$70 TO $99	1 400	400	300	300	100	-	-	100	-	-	-	...
$100 TO $124	2 000	300	300	800	400	-	200	100	-	-	-	6200
$125 TO $149	1 800	-	200	400	500	500	100	200	-	-	-	9100
$150 TO $174	1 400	-	300	300	300	400	100	100	-	-	-	...
$175 TO $199	3 000	100	100	400	700	700	500	300	100	200	-	11000
$200 TO $249	6 800	400	300	700	1 100	900	700	1 700	500	500	100	12500
$250 TO $349	3 300	-	100	-	100	700	700	500	600	500	100	15300
$350 OR MORE	700	100	-	100	100	100	100	100	100	100	100	...
NO CASH RENT	1 300	200	200	300	100	100	-	200	100	100	-	...
MEDIAN	197	86	121	141	162	204	222	222	...	...	...	...
GROSS RENT AS PERCENTAGE OF INCOME												
SPECIFIED RENTER OCCUPIED[1]	23 400	2 300	2 200	3 400	3 600	3 400	2 200	3 300	1 500	1 300	300	10100
LESS THAN 10 PERCENT	1 000	-	-	100	100	-	100	300	100	300	100	...
10 TO 14 PERCENT	3 400	-	-	200	400	100	300	800	800	700	100	19700
15 TO 19 PERCENT	5 400	100	100	300	500	1 200	1 000	1 700	400	100	-	13700
20 TO 24 PERCENT	3 800	300	400	600	700	1 000	500	200	100	-	-	9500
25 TO 29 PERCENT	2 400	100	200	400	800	600	300	100	-	-	-	9100
30 TO 34 PERCENT	1 600	100	200	500	500	300	100	-	-	-	-	7500
35 TO 39 PERCENT	1 200	300	100	400	300	-	100	-	-	-	-	...
40 TO 49 PERCENT	1 200	200	300	500	100	100	-	-	-	-	-	...
50 PERCENT OR MORE	2 100	1 000	700	300	100	-	-	-	-	-	-	3200
NOT COMPUTED	1 300	300	200	300	100	100	-	200	100	100	-	...
MEDIAN	22	48	38	31	25	22	19	16	...	...	...	...
HEATING EQUIPMENT												
WARM-AIR FURNACE	16 200	900	1 300	1 800	2 400	2 700	1 700	2 700	1 300	1 000	300	11500
HEAT PUMP	100	-	-	-	-	-	100	-	-	100	-	...
STEAM OR HOT WATER	-	-	-	-	-	-	-	-	-	-	-	-
BUILT-IN ELECTRIC UNITS	1 000	-	100	300	300	100	100	300	100	-	-	...
FLOOR, WALL, OR PIPELESS FURNACE	1 900	200	100	400	400	400	100	100	-	200	-	9000
OTHER MEANS	4 900	1 300	800	1 100	700	300	400	300	100	-	100	5700
NONE	100	-	100	-	-	-	-	-	-	-	-	...
SOURCE OF WATER												
PUBLIC SYSTEM OR PRIVATE COMPANY	23 300	2 300	2 100	3 500	3 600	3 400	2 300	3 300	1 400	1 300	300	10200
INDIVIDUAL WELL	900	100	200	100	200	-	-	200	100	-	-	...
OTHER	100	-	-	-	-	100	-	-	-	-	-	...
SEWAGE DISPOSAL												
PUBLIC SEWER	20 600	1 700	1 800	2 900	3 100	3 200	2 000	3 100	1 400	1 100	300	10600
SEPTIC TANK OR CESSPOOL	2 300	300	100	400	300	300	300	400	100	100	100	10500
OTHER	1 500	500	300	300	300	-	-	-	-	-	-	...
SELECTED CHARACTERISTICS												
WITH AIR CONDITIONING	20 100	1 400	1 300	2 500	3 300	3 200	2 200	3 200	1 500	1 300	300	11200
ROOM UNIT(S)	6 200	700	700	1 200	1 000	700	700	700	100	200	100	8400
CENTRAL SYSTEM	14 000	700	600	1 300	2 300	2 500	1 500	2 500	1 300	1 100	300	12100
4 FLOORS OR MORE	-	-	-	-	-	-	-	-	-	-	-	-
WITH ELEVATOR	-	-	-	-	-	-	-	-	-	-	-	-
OWNED SECOND HOME	500	100	-	100	-	100	-	200	100	-	-	...
AUTOMOBILES AVAILABLE:												
1	13 900	500	1 500	2 000	2 700	2 400	1 200	2 100	900	500	100	10300
2	5 200	100	100	600	500	800	700	1 000	500	600	200	14000
3 OR MORE	800	-	-	100	200	200	-	100	100	100	-	...
UNITS IN PUBLIC HOUSING PROJECT[2]	1 800	100	500	400	300	300	-	-	100	100	-	6300
PRIVATE UNITS WITH GOVERNMENT RENT SUBSIDY[2]	400	100	-	-	300	-	-	-	-	-	-	...

[1]EXCLUDES 1-FAMILY HOMES ON 10 ACRES OR MORE.
[2]EXCLUDES MOBILE HOMES AND TRAILERS.

TABLE C-2. VALUE OF OWNER-OCCUPIED HOUSING UNITS: 1977

(DATA BASED ON SAMPLE, SEE TEXT. FOR MINIMUM BASE FOR DERIVED FIGURES (PERCENT, MEDIAN, ETC.) AND MEANING OF SYMBOLS, SEE TEXT)

STANDARD METROPOLITAN STATISTICAL AREA MEMPHIS, TENN.-ARK. NOT IN CENTRAL CITY	TOTAL	LESS THAN $10,000	$10,000 TO $19,999	$20,000 TO $24,999	$25,000 TO $29,999	$30,000 TO $34,999	$35,000 TO $39,999	$40,000 TO $49,999	$50,000 TO $59,999	$60,000 TO $74,999	$75,000 OR MORE	MEDIAN (DOLLARS)
SPECIFIED OWNER OCCUPIED[1]	38 200	1 100	2 800	3 100	3 300	4 000	5 400	7 600	3 700	4 600	2 500	39400
YEAR STRUCTURE BUILT												
APRIL 1970 OR LATER	19 500	-	400	1 700	1 100	1 700	2 400	4 600	2 600	3 400	1 700	45300
1965 TO MARCH 1970	6 300	-	500	-	700	900	1 100	1 700	600	600	100	39500
1960 TO 1964	3 400	100	300	400	500	500	300	500	300	300	100	33900
1950 TO 1959	5 000	300	800	700	800	600	800	500	100	200	200	29400
1940 TO 1949	2 000	400	500	200	-	200	400	100	100	100	100	22700
1939 OR EARLIER	2 000	300	400	100	100	100	200	300	100	100	300	31900
COMPLETE BATHROOMS												
1	10 400	800	2 500	2 500	1 800	900	900	400	100	200	200	23700
1 AND ONE-HALF	6 100	-	200	400	1 000	2 000	1 400	700	100	100	100	33300
2 OR MORE	21 200	-	-	200	300	1 100	3 100	6 500	3 500	4 300	2 300	49100
ALSO USED BY ANOTHER HOUSEHOLD	-	-	-	-	-	-	-	-	-	-	-	-
NONE	500	300	100	-	100	-	-	-	-	-	-	...
COMPLETE KITCHEN FACILITIES												
FOR EXCLUSIVE USE OF HOUSEHOLD	37 900	900	2 800	3 100	3 200	3 900	5 400	7 600	3 700	4 600	2 500	39500
ALSO USED BY ANOTHER HOUSEHOLD	-	-	-	-	-	-	-	-	-	-	-	-
NO COMPLETE KITCHEN FACILITIES	300	100	-	-	100	100	-	-	-	-	-	...
ROOMS												
1 AND 2 ROOMS	100	-	100	-	-	-	-	-	-	-	-	...
3 ROOMS	200	100	-	-	-	-	100	-	-	-	-	...
4 ROOMS	1 500	200	600	100	100	200	200	100	-	100	-	...
5 ROOMS	8 900	400	1 200	1 900	1 800	900	1 400	500	200	200	300	27500
6 ROOMS	10 700	300	800	1 000	1 300	1 800	2 100	2 500	500	400	100	35600
7 ROOMS OR MORE	16 900	100	300	100	100	1 100	1 600	4 400	3 000	4 000	2 100	52500
MEDIAN	6.3	...	5.2	5.3	5.4	6.0	6.0	6.5+	6.5+	6.5+	6.5+	...
BEDROOMS												
NONE AND 1	200	100	100	-	-	-	-	-	-	-	-	...
2	4 400	500	1 100	900	400	400	500	200	100	100	200	23600
3 OR MORE	33 600	400	1 700	2 300	2 800	3 500	4 900	7 400	3 600	4 600	2 300	41500
PERSONS												
1 PERSON	2 500	400	600	300	300	200	200	200	200	100	-	23800
2 PERSONS	10 300	100	900	1 000	1 400	1 200	1 000	2 400	1 100	900	400	38400
3 PERSONS	8 300	200	300	800	700	800	1 300	1 700	800	1 300	600	40900
4 PERSONS	8 700	-	300	300	400	1 100	1 600	2 000	900	1 100	1 000	43100
5 PERSONS	5 200	100	100	500	400	600	1 000	900	500	900	200	39500
6 PERSONS OR MORE	3 100	400	600	200	200	100	100	400	300	400	300	34100
MEDIAN	3.2	...	2.4	2.8	2.5	3.3	3.6	3.2	3.1	3.6	3.8	...
UNITS WITH SUBFAMILIES	600	100	100	100	-	200	-	100	100	-	-	...
UNITS WITH NONRELATIVES	500	-	100	100	100	100	-	100	-	100	-	...
PLUMBING FACILITIES BY PERSONS PER ROOM												
WITH ALL PLUMBING FACILITIES	37 700	800	2 700	3 100	3 200	4 000	5 400	7 600	3 700	4 600	2 500	39700
1.00 OR LESS	36 300	600	2 200	2 800	3 100	3 900	5 400	7 500	3 600	4 600	2 500	40100
1.01 TO 1.50	1 000	100	200	300	100	100	-	100	100	-	-	...
1.51 OR MORE	300	100	300	-	-	-	-	-	-	-	-	...
LACKING SOME OR ALL PLUMBING FACILITIES	500	300	100	-	100	-	-	-	-	-	-	...
1.00 OR LESS	300	200	100	-	100	-	-	-	-	-	-	...
1.01 TO 1.50	100	-	-	-	100	-	-	-	-	-	-	...
1.51 OR MORE	100	100	100	-	-	-	-	-	-	-	-	...
HOUSEHOLD COMPOSITION BY AGE OF HEAD												
2-OR-MORE-PERSON HOUSEHOLDS	35 600	700	2 200	2 800	3 000	3 800	5 200	7 400	3 500	4 600	2 500	40300
MALE HEAD, WIFE PRESENT, NO NONRELATIVES	31 200	500	1 600	1 600	2 500	3 300	4 800	7 000	3 300	4 300	2 400	41900
UNDER 25 YEARS	600	-	100	100	100	100	100	100	-	-	200	...
25 TO 29 YEARS	3 600	-	100	300	400	300	900	1 000	400	200	-	39100
30 TO 34 YEARS	5 400	-	100	300	400	500	1 100	1 300	700	800	300	43000
35 TO 44 YEARS	9 300	200	400	500	300	1 400	1 400	1 700	700	1 900	900	42700
45 TO 64 YEARS	10 800	300	700	400	1 100	900	1 100	2 700	1 500	1 200	1 000	43400
65 YEARS AND OVER	1 500	100	200	100	300	100	200	300	100	200	100	...
OTHER MALE HEAD	900	-	100	100	100	100	100	200	100	100	-	...
UNDER 45 YEARS	700	-	100	100	100	100	100	100	100	100	-	...
45 TO 64 YEARS	100	-	-	-	-	-	-	100	-	100	-	...
65 YEARS AND OVER	100	-	100	-	-	-	-	-	100	-	-	...
FEMALE HEAD	3 500	200	500	1 000	400	500	300	300	100	200	100	25000
UNDER 45 YEARS	1 800	100	100	800	100	300	300	-	-	200	100	24500
45 TO 64 YEARS	1 300	100	200	300	300	100	100	200	100	-	-	...
65 YEARS AND OVER	400	100	200	-	-	100	-	100	-	-	-	...
1-PERSON HOUSEHOLDS	2 500	400	600	300	300	200	200	200	200	100	-	23800
MALE HEAD	800	100	100	100	100	100	100	100	100	-	-	...
UNDER 45 YEARS	400	-	-	100	100	-	100	100	100	-	-	...
45 TO 64 YEARS	300	-	-	100	-	100	-	100	-	-	-	...
65 YEARS AND OVER	200	100	100	-	-	-	-	-	-	-	-	...
FEMALE HEAD	1 700	300	600	200	200	100	100	100	100	100	-	20100
UNDER 45 YEARS	100	-	-	-	-	-	-	-	100	-	-	...
45 TO 64 YEARS	800	100	300	100	100	-	100	100	100	-	-	...
65 YEARS AND OVER	800	100	300	100	100	100	100	-	-	100	-	...

[1]LIMITED TO 1-FAMILY HOMES ON LESS THAN 10 ACRES AND NO BUSINESS ON PROPERTY.

TABLE C-2. VALUE OF OWNER-OCCUPIED HOUSING UNITS: 1977--CONTINUED

(DATA BASED ON SAMPLE, SEE TEXT. FOR MINIMUM BASE FOR DERIVED FIGURES (PERCENT, MEDIAN, ETC.) AND MEANING OF SYMBOLS, SEE TEXT)

STANDARD METROPOLITAN STATISTICAL AREA MEMPHIS, TENN.-ARK. NOT IN CENTRAL CITY	TOTAL	LESS THAN $10,000	$10,000 TO $19,999	$20,000 TO $24,999	$25,000 TO $29,999	$30,000 TO $34,999	$35,000 TO $39,999	$40,000 TO $49,999	$50,000 TO $59,999	$60,000 TO $74,999	$75,000 OR MORE	MEDIAN (DOLLARS)
SPECIFIED OWNER OCCUPIED[1]--CONTINUED												
OWN CHILDREN UNDER 18 YEARS OLD BY AGE GROUP												
NO OWN CHILDREN UNDER 18 YEARS	15 500	500	1 800	1 400	1 600	1 800	1 600	3 400	1 600	1 300	600	37000
WITH OWN CHILDREN UNDER 18 YEARS	22 600	600	1 100	1 700	1 700	2 200	3 800	4 300	2 100	3 400	1 900	40800
UNDER 6 YEARS ONLY	4 200	-	200	300	400	300	1 100	600	500	500	200	38700
1	2 600	-	100	300	100	200	700	400	300	300	200	39000
2	1 500	-	100	-	300	100	400	200	100	200	-	...
3 OR MORE	100	-	-	-	-	-	-	-	100	-	-	...
6 TO 17 YEARS ONLY	13 800	500	700	800	800	1 600	1 900	2 700	1 000	2 400	1 300	41900
1	5 900	100	300	300	700	700	700	1 300	500	900	500	41700
2	5 100	300	100	300	100	800	1 000	900	100	1 100	500	40900
3 OR MORE	2 700	200	300	300	100	200	200	500	300	500	300	44600
BOTH AGE GROUPS	4 700	100	200	600	400	200	800	900	600	500	500	41200
2	2 000	-	-	100	100	100	500	300	300	200	300	44300
3 OR MORE	2 700	100	200	400	400	100	300	600	300	300	200	39300
YEARS OF SCHOOL COMPLETED BY HEAD												
NO SCHOOL YEARS COMPLETED	300	100	-	100	100	100	-	-	-	-	-	...
ELEMENTARY:												
LESS THAN 8 YEARS	3 300	300	1 400	500	300	200	100	500	100	-	-	19500
8 YEARS	1 300	300	100	-	300	300	200	200	100	-	-	...
HIGH SCHOOL:												
1 TO 3 YEARS	4 000	200	600	500	400	300	700	700	200	300	100	35100
4 YEARS	13 100	200	600	1 600	1 400	1 600	2 100	3 100	700	1 100	600	37500
COLLEGE:												
1 TO 3 YEARS	6 700	-	200	300	600	700	1 400	1 000	700	1 200	700	42400
4 YEARS OR MORE	9 400	-	-	200	300	800	900	2 100	1 900	2 000	1 100	51800
MEDIAN	12.8	...	8.5	12.3	12.5	12.7	12.8	12.8	16.1	14.9	14.9	...
YEAR HEAD MOVED INTO UNIT												
1976 OR LATER	9 500	-	200	500	700	800	1 500	2 400	1 100	1 700	600	44100
MOVED IN WITHIN PAST 12 MONTHS	6 100	-	100	300	400	500	1 000	1 900	500	900	300	43500
APRIL 1970 TO 1975	16 500	100	800	1 600	1 300	1 600	2 100	3 100	2 000	2 400	1 500	42600
1965 TO MARCH 1970	4 100	-	700	100	300	500	800	1 000	300	300	200	38600
1960 TO 1964	3 100	100	100	500	600	600	300	400	200	200	-	31500
1950 TO 1959	3 400	400	500	300	400	400	500	600	100	-	100	29700
1949 OR EARLIER	1 600	400	600	100	-	200	100	100	100	100	100	17300
MORTGAGE STATUS												
MORTGAGE, DEED OF TRUST, OR LAND CONTRACT	31 700	200	1 400	2 800	2 800	3 300	4 500	7 000	3 300	4 200	2 200	41200
OWNED FREE AND CLEAR	6 400	900	1 500	300	500	700	800	600	500	500	300	30300
MORTGAGE INSURANCE												
UNITS WITH MORTGAGE OR SIMILAR DEBT	31 700	200	1 400	2 800	2 800	3 300	4 500	7 000	3 300	4 200	2 200	41200
INSURED BY FHA, VA, OR FARMERS HOME ADMIN.	14 700	100	600	2 600	2 100	1 800	2 600	2 900	1 000	600	300	35200
NOT INSURED OR INSURED BY PRIVATE MORTGAGE INSURANCE[2]	10 900	-	200	100	400	900	1 300	2 800	1 500	2 400	1 400	49400
DON'T KNOW	4 300	100	300	200	100	400	300	1 000	700	1 100	300	48900
NOT REPORTED	1 900	-	300	-	100	200	500	300	100	100	200	38100
UNITS OWNED FREE AND CLEAR	6 400	900	1 500	300	500	700	800	600	500	500	300	30300
REAL ESTATE TAXES LAST YEAR												
MEAN (PER $1,000 VALUE)	9	...	8	11	10	8	9	9	9	9	10	...
SELECTED MONTHLY HOUSING COSTS[3]												
UNITS WITH A MORTGAGE	31 700	200	1 400	2 800	2 800	3 300	4 500	7 000	3 300	4 200	2 200	41200
LESS THAN $100	100	-	100	-	100	-	-	-	-	-	-	...
$100 TO $149	1 800	100	500	400	400	200	200	100	-	-	-	24200
$150 TO $199	3 200	-	500	800	500	500	400	200	100	200	-	28100
$200 TO $249	3 500	100	100	700	600	700	900	400	-	100	-	31900
$250 TO $299	5 000	-	100	800	1 000	900	500	1 000	500	200	100	33800
$300 TO $399	6 300	-	-	100	100	700	1 600	2 100	900	700	100	43000
$400 OR MORE	8 100	-	-	-	100	100	500	2 200	1 700	2 200	1 300	57200
NOT REPORTED	3 700	-	200	100	100	300	400	1 100	100	800	800	48300
MEDIAN	306	...	...	214	231	257	302	363	400+	400+	...	...
UNITS OWNED FREE AND CLEAR	6 400	900	1 500	300	500	700	800	600	500	500	300	30300
LESS THAN $50	600	200	300	-	-	100	100	-	100	-	-	...
$50 TO $69	700	200	200	100	100	-	-	100	-	-	-	...
$70 TO $99	1 500	200	600	-	200	100	100	100	200	100	-	...
$100 TO $149	1 200	100	100	100	100	100	300	-	100	300	100	...
$150 TO $199	400	100	100	-	-	100	-	100	-	-	100	...
$200 OR MORE	100	-	-	-	-	-	-	-	-	100	-	...
NOT REPORTED	2 000	100	200	200	100	400	400	300	100	100	100	34200
MEDIAN	88	...	...	...	...	...	...	...	...	...	...	...
SELECTED MONTHLY HOUSING COSTS AS PERCENTAGE OF INCOME[3]												
UNITS WITH A MORTGAGE	31 700	200	1 400	2 800	2 800	3 300	4 500	7 000	3 300	4 200	2 200	41200
LESS THAN 10 PERCENT	2 000	-	-	300	300	100	600	300	100	300	-	38100
10 TO 14 PERCENT	7 000	100	300	500	700	1 500	700	1 400	700	500	500	37800
15 TO 19 PERCENT	6 800	-	400	500	700	500	1 000	1 900	700	800	400	42100
20 TO 24 PERCENT	5 500	-	100	600	500	600	900	1 200	900	500	200	41000
25 TO 34 PERCENT	4 300	-	200	700	300	200	800	900	300	700	200	39700
35 TO 49 PERCENT	1 300	100	100	100	300	-	200	300	100	200	-	...
50 PERCENT OR MORE	1 000	-	100	200	-	100	-	-	100	400	100	...
NOT COMPUTED	100	-	-	-	-	-	-	-	100	-	-	...
NOT REPORTED	3 700	-	200	100	100	300	400	1 100	100	800	800	48300
MEDIAN	19	...	...	22	18	15	19	18	20	21	...	...

[1]LIMITED TO 1-FAMILY HOMES ON LESS THAN 10 ACRES AND NO BUSINESS ON PROPERTY.
[2]DATA ARE NOT SEPARABLE.
[3]SUM OF PAYMENTS FOR REAL ESTATE TAXES, PROPERTY INSURANCE, UTILITIES, FUEL, WATER, GARBAGE AND TRASH COLLECTION, AND MORTGAGE AT TIME OF ENUMERATION.

TABLE C-2. VALUE OF OWNER-OCCUPIED HOUSING UNITS: 1977--CONTINUED

(DATA BASED ON SAMPLE, SEE TEXT. FOR MINIMUM BASE FOR DERIVED FIGURES (PERCENT, MEDIAN, ETC.) AND MEANING OF SYMBOLS, SEE TEXT)

STANDARD METROPOLITAN STATISTICAL AREA MEMPHIS, TENN.-ARK. NOT IN CENTRAL CITY	TOTAL	LESS THAN $10,000	$10,000 TO $19,999	$20,000 TO $24,999	$25,000 TO $29,999	$30,000 TO $34,999	$35,000 TO $39,999	$40,000 TO $49,999	$50,000 TO $59,999	$60,000 TO $74,999	$75,000 OR MORE	MEDIAN (DOLLARS)
SPECIFIED OWNER OCCUPIED[1]--CONTINUED												
SELECTED MONTHLY HOUSING COSTS AS PERCENTAGE OF INCOME[2]--CONTINUED												
UNITS OWNED FREE AND CLEAR	6 400	900	1 500	300	500	700	800	600	500	500	300	30300
LESS THAN 10 PERCENT	2 000	300	100	100	300	300	100	300	300	200	100	34400
10 TO 14 PERCENT	600	200	200	-	-	-	100	-	100	100	-	...
15 TO 19 PERCENT	800	200	300	100	-	-	-	-	100	100	100	...
20 TO 24 PERCENT	200	-	200	-	-	-	-	-	-	-	-	...
25 TO 34 PERCENT	200	100	-	-	100	-	-	-	-	-	-	...
35 TO 49 PERCENT	300	-	200	-	-	-	100	-	-	-	-	...
50 PERCENT OR MORE	200	-	100	-	-	100	-	-	-	-	-	...
NOT COMPUTED	100	-	100	-	-	-	-	-	-	-	-	...
NOT REPORTED	2 000	100	200	200	100	400	400	300	100	100	100	34200
MEDIAN	11	...	...	...	...	...	...	...	...	...	...	...
ACQUISITION OF PROPERTY												
PLACED OR ASSUMED A MORTGAGE	34 500	600	2 200	2 900	3 000	3 700	5 000	7 300	3 400	4 300	2 200	39900
ACQUIRED THROUGH INHERITANCE OR GIFT	600	100	200	100	100	-	100	-	-	100	-	...
PAID ALL CASH	2 300	300	300	100	100	300	200	200	300	300	300	38500
ACQUIRED IN OTHER MANNER	400	100	100	-	100	-	100	100	-	-	-	...
NOT REPORTED	300	100	100	-	100	-	-	-	-	-	-	...
ALTERATIONS AND REPAIRS DURING LAST 12 MONTHS												
NO ALTERATIONS OR REPAIRS	10 400	500	1 000	700	900	1 300	1 600	2 200	900	1 000	400	37500
ALTERATIONS AND REPAIRS COSTING LESS THAN $200[3]	17 100	400	1 300	1 800	1 500	1 700	2 500	3 500	1 900	1 900	500	38600
ADDITIONS	400	-	100	-	-	-	-	200	100	-	-	...
ALTERATIONS	5 000	100	300	500	400	300	1 000	900	700	500	300	39400
REPLACEMENTS	2 200	100	100	200	200	300	300	500	300	300	-	40200
REPAIRS	12 800	300	1 000	1 400	1 200	1 400	2 000	2 500	1 100	1 400	500	37700
ALTERATIONS AND REPAIRS COSTING $200 OR MORE[3]	15 600	100	600	1 300	1 700	1 300	1 700	3 100	1 800	2 500	1 500	43500
ADDITIONS	2 400	-	-	-	300	200	300	700	400	200	300	46300
ALTERATIONS	7 500	-	200	400	1 000	800	600	1 600	1 000	1 400	500	44900
REPLACEMENTS	3 800	-	400	500	500	400	500	600	200	300	600	37800
REPAIRS	8 100	100	200	700	800	800	800	1 800	700	1 300	1 000	43900
NOT REPORTED	600	-	100	-	-	100	100	100	-	100	200	...
PLANS FOR IMPROVEMENTS DURING NEXT 12 MONTHS												
NONE PLANNED	15 300	400	1 400	1 100	1 300	2 000	1 900	3 400	1 800	1 500	1 000	39200
SOME PLANNED	19 200	600	1 000	1 800	1 600	1 800	3 000	3 400	1 900	2 700	1 200	39400
COSTING LESS THAN $200	4 900	100	400	500	500	700	900	900	400	500	200	37100
COSTING $200 OR MORE	13 200	400	500	1 300	1 000	1 100	2 100	2 300	1 400	2 100	1 000	40600
DON'T KNOW	600	100	100	100	100	-	-	-	100	100	-	...
NOT REPORTED	300	-	-	-	100	-	-	300	-	-	-	...
DON'T KNOW	3 100	100	400	300	300	200	300	700	300	500	100	40200
NOT REPORTED	500	-	100	-	-	-	100	100	-	-	200	...
HEATING EQUIPMENT												
WARM-AIR FURNACE	31 400	100	900	2 600	3 000	3 300	4 600	7 000	3 400	4 100	2 400	41700
HEAT PUMP	800	-	-	-	-	100	100	300	100	300	-	...
STEAM OR HOT WATER	200	-	-	-	-	100	-	100	-	-	-	...
BUILT-IN ELECTRIC UNITS	300	-	100	100	100	-	-	-	-	-	-	...
FLOOR, WALL, OR PIPELESS FURNACE	2 000	100	800	200	100	100	300	100	100	100	100	22500
OTHER MEANS	3 500	900	1 000	300	100	400	500	100	200	100	-	18500
NONE	-	-	-	-	-	-	-	-	-	-	-	-
AIR CONDITIONING												
ROOM UNIT(S)	7 900	400	1 600	2 000	1 100	600	1 000	400	100	200	400	25000
CENTRAL SYSTEM	27 800	100	400	900	2 000	3 100	4 100	7 100	3 500	4 500	2 100	44700
NONE	2 500	600	900	300	100	200	200	100	100	-	-	16900
BASEMENT												
WITH BASEMENT	900	100	-	100	-	100	-	200	-	300	200	...
NO BASEMENT	37 300	900	2 800	3 100	3 300	3 900	5 400	7 400	3 700	4 400	2 300	39300
SOURCE OF WATER												
PUBLIC SYSTEM OR PRIVATE COMPANY	37 600	1 100	2 800	3 100	3 200	3 900	5 300	7 500	3 700	4 500	2 500	39400
INDIVIDUAL WELL	500	-	-	100	100	100	100	100	-	100	-	...
OTHER	100	-	-	-	-	-	-	100	-	-	-	...
SEWAGE DISPOSAL												
PUBLIC SEWER	33 700	700	2 300	2 800	3 000	3 700	4 700	7 000	3 500	3 900	2 100	39700
SEPTIC TANK OR CESSPOOL	4 200	300	500	400	200	300	700	600	300	700	400	38700
OTHER	200	100	100	-	100	-	-	-	-	-	-	...
HOUSE HEATING FUEL												
UTILITY GAS	29 600	600	2 100	2 800	2 500	2 800	4 100	6 100	3 000	3 600	2 100	40000
BOTTLED, TANK, OR LP GAS	1 800	300	600	100	-	100	300	200	100	100	100	21500
FUEL OIL, KEROSENE, ETC	-	-	-	-	-	-	-	-	-	-	-	-
ELECTRICITY	6 200	100	100	300	800	900	900	1 300	600	900	300	40200
COAL OR COKE	100	-	100	-	-	-	-	-	-	-	-	...
WOOD	500	100	-	-	100	200	-	-	100	100	-	...
OTHER FUEL	-	-	-	-	-	-	-	-	-	-	-	-
NONE	-	-	-	-	-	-	-	-	-	-	-	-

[1]LIMITED TO 1-FAMILY HOMES ON LESS THAN 10 ACRES AND NO BUSINESS ON PROPERTY.
[2]SUM OF PAYMENTS FOR REAL ESTATE TAXES, PROPERTY INSURANCE, UTILITIES, FUEL, WATER, GARBAGE AND TRASH COLLECTION, AND MORTGAGE AT TIME OF ENUMERATION.
[3]COMPONENTS MAY NOT ADD TO TOTAL BECAUSE MORE THAN ONE IMPROVEMENT WAS MADE.

TABLE C-2. VALUE OF OWNER-OCCUPIED HOUSING UNITS: 1977--CONTINUED

(DATA BASED ON SAMPLE, SEE TEXT. FOR MINIMUM BASE FOR DERIVED FIGURES (PERCENT, MEDIAN, ETC.) AND MEANING OF SYMBOLS, SEE TEXT)

STANDARD METROPOLITAN STATISTICAL AREA MEMPHIS, TENN.-ARK. NOT IN CENTRAL CITY	TOTAL	LESS THAN $10,000	$10,000 TO $19,999	$20,000 TO $24,999	$25,000 TO $29,999	$30,000 TO $34,999	$35,000 TO $39,999	$40,000 TO $49,999	$50,000 TO $59,999	$60,000 TO $74,999	$75,000 OR MORE	MEDIAN (DOLLARS)
SPECIFIED OWNER OCCUPIED[1]--CONTINUED												
COOKING FUEL												
UTILITY GAS	8 300	500	1 600	1 700	1 400	800	1 200	500	300	100	300	26500
BOTTLED, TANK, OR LP GAS	1 200	300	400	-	-	100	100	100	-	100	100	...
ELECTRICITY	28 600	200	800	1 500	1 900	3 100	4 100	7 000	3 400	4 500	2 200	43900
FUEL OIL, KEROSENE, ETC	-	-	-	-	-	-	-	-	-	-	-	-
COAL OR COKE	-	-	-	-	-	-	-	-	-	-	-	-
WOOD	100	100	-	-	-	-	-	-	-	-	-	...
OTHER FUEL	-	-	-	-	-	-	-	-	-	-	-	-
NONE	-	-	-	-	-	-	-	-	-	-	-	-
SELECTED CHARACTERISTICS												
OWNED SECOND HOME	1 600	-	-	100	100	400	100	300	200	300	100	44100
WITH GARAGE OR CARPORT ON PROPERTY	27 900	200	1 100	1 600	2 200	3 000	3 800	6 700	2 900	4 300	2 200	43100
AUTOMOBILES AVAILABLE:												
1	13 300	500	800	2 000	1 800	1 600	1 800	2 400	1 000	1 100	200	34600
2	18 300	100	1 000	700	1 100	2 100	2 500	4 400	2 200	2 800	1 500	43900
3 OR MORE	4 500	100	200	200	300	200	800	900	500	700	800	46900
TRUCKS AVAILABLE:												
1	10 800	300	500	800	1 000	1 300	1 800	2 400	1 100	1 300	300	39100
2 OR MORE	900	-	100	100	100	100	100	300	-	100	-	...
FAILURES IN PLUMBING AND EQUIPMENT												
UNITS OCCUPIED 3 MONTHS OR LONGER	36 600	1 100	2 800	3 000	3 300	3 800	5 300	7 100	3 700	4 200	2 400	39100
UNUSABLE 6 HOURS OR LONGER:												
WATER SUPPLY	700	200	100	100	100	100	100	-	100	100	-	...
SEWAGE DISPOSAL	200	-	100	-	-	100	100	-	-	-	-	...
FLUSH TOILET	500	100	100	200	-	-	-	-	-	-	-	...
UNITS OCCUPIED LAST WINTER	34 100	1 100	2 700	3 000	3 000	3 800	4 600	6 400	3 500	3 800	2 300	38900
UNUSABLE 6 HOURS OR LONGER:												
HEATING EQUIPMENT	2 800	200	300	300	-	300	300	700	300	100	400	41700

[1]LIMITED TO 1-FAMILY HOMES ON LESS THAN 10 ACRES AND NO BUSINESS ON PROPERTY.

TABLE C-3. GROSS RENT OF RENTER-OCCUPIED HOUSING UNITS: 1977

(DATA BASED ON SAMPLE, SEE TEXT. FOR MINIMUM BASE FOR DERIVED FIGURES (PERCENT, MEDIAN, ETC.) AND MEANING OF SYMBOLS, SEE TEXT)

STANDARD METROPOLITAN STATISTICAL AREA MEMPHIS, TENN.-ARK. NOT IN CENTRAL CITY	TOTAL	LESS THAN $70	$70 TO $99	$100 TO $124	$125 TO $149	$150 TO $174	$175 TO $199	$200 TO $249	$250 TO $349	$350 OR MORE	NO CASH RENT	MEDIAN (DOLLARS)
SPECIFIED RENTER OCCUPIED[1]	23 400	1 700	1 400	2 000	1 800	1 400	3 000	6 800	3 300	700	1 300	197
UNITS REPORTING AMOUNT PAID FOR GARBAGE AND TRASH COLLECTION SERVICE	8 800	500	400	1 000	300	500	1 300	2 900	1 500	300	200	206
UNITS IN STRUCTURE												
1	7 800	1 200	700	900	600	600	900	800	800	200	1 100	144
2 TO 4	4 700	300	400	500	1 000	300	200	700	1 100	100	100	158
5 TO 19	6 800	200	100	200	100	400	1 400	4 700	1 100	500	100	220
20 OR MORE	800	-	-	-	-	-	100	600	100	-	-	...
MOBILE HOME OR TRAILER	1 300	-	100	400	100	100	400	100	100	-	-	...
YEAR STRUCTURE BUILT												
APRIL 1970 OR LATER	12 700	300	100	300	600	400	1 600	5 800	2 700	600	200	224
1965 TO MARCH 1970	2 000	300	200	200	100	100	500	300	300	-	100	178
1960 TO 1964	1 200	-	200	100	100	200	200	300	100	-	200	...
1950 TO 1959	2 000	100	-	400	200	200	400	100	100	100	300	167
1940 TO 1949	2 800	400	400	900	500	200	100	-	-	-	300	113
1939 OR EARLIER	2 500	600	500	200	300	300	200	300	100	-	300	117
COMPLETE BATHROOMS												
1	13 400	700	1 000	2 000	1 500	1 000	2 100	3 900	500	100	500	177
1 AND ONE-HALF	4 100	100	-	-	300	300	700	1 500	1 200	-	-	221
2 OR MORE	4 100	-	100	-	100	-	100	1 300	1 600	700	200	272
ALSO USED BY ANOTHER HOUSEHOLD	-	-	-	-	-	-	-	-	-	-	-	-
NONE	1 800	900	300	100	-	100	-	-	-	-	500	...
COMPLETE KITCHEN FACILITIES												
FOR EXCLUSIVE USE OF HOUSEHOLD	22 000	1 100	1 100	2 000	1 800	1 400	3 000	6 700	3 300	700	800	201
ALSO USED BY ANOTHER HOUSEHOLD	100	-	100	-	-	-	-	-	-	-	-	...
NO COMPLETE KITCHEN FACILITIES	1 400	600	200	-	-	100	-	100	-	-	400	...
ROOMS												
1 AND 2 ROOMS	500	-	300	-	100	-	-	100	-	-	100	...
3 ROOMS	4 300	500	400	600	300	-	700	1 300	100	100	200	181
4 ROOMS	9 200	400	400	800	900	700	1 200	3 100	1 300	-	400	199
5 ROOMS	6 100	700	200	500	300	700	700	1 500	1 100	100	300	193
6 ROOMS	3 000	100	100	100	200	100	400	800	700	200	300	226
7 ROOMS OR MORE	400	-	-	-	-	-	-	-	-	300	100	...
MEDIAN	4.3	4.2	...	4.0	4.1	...	4.1	4.1	4.7	...	...	...
BEDROOMS												
NONE	100	-	100	-	-	-	-	-	-	-	-	...
1	4 400	500	400	500	500	-	600	1 600	100	-	200	183
2	12 500	1 000	700	1 200	900	1 000	1 700	3 700	1 700	100	500	191
3 OR MORE	6 400	200	100	400	400	400	600	1 500	1 500	700	500	225
PERSONS												
1 PERSON	6 300	700	400	600	500	200	1 100	2 300	400	100	100	192
2 PERSONS	6 800	300	300	500	300	500	1 000	2 000	1 300	100	500	206
3 PERSONS	4 400	200	300	300	300	400	600	1 300	700	300	100	204
4 PERSONS	3 100	100	100	300	600	100	100	900	600	200	100	210
5 PERSONS	1 300	-	100	200	-	200	200	300	100	100	100	...
6 PERSONS OR MORE	1 600	400	200	200	200	100	100	100	100	100	300	...
MEDIAN	2.3	2.0	...	2.5	3.0	...	1.9	2.0	2.4	...	...	...
UNITS WITH SUBFAMILIES	300	-	100	100	-	-	-	100	-	-	-	...
UNITS WITH NONRELATIVES	1 500	-	100	100	100	100	100	500	400	-	-	...
PLUMBING FACILITIES BY PERSONS PER ROOM												
WITH ALL PLUMBING FACILITIES	21 600	800	1 100	2 000	1 800	1 400	3 000	6 800	3 300	700	700	203
1.00 OR LESS	20 700	600	900	1 900	1 600	1 400	3 000	6 700	3 200	700	700	204
1.01 TO 1.50	800	100	100	100	100	-	-	100	100	100	100	...
1.51 OR MORE	100	-	100	-	100	-	-	-	-	-	-	...
LACKING SOME OR ALL PLUMBING FACILITIES	1 800	900	300	100	-	100	-	-	-	-	500	...
1.00 OR LESS	1 000	600	100	-	-	100	-	-	-	-	300	...
1.01 TO 1.50	300	100	100	-	-	-	-	-	-	-	100	...
1.51 OR MORE	600	200	100	100	-	-	-	-	-	-	200	...
HOUSEHOLD COMPOSITION BY AGE OF HEAD												
2-OR-MORE-PERSON HOUSEHOLDS	17 200	1 000	1 000	1 500	1 400	1 200	1 900	4 500	2 900	700	1 100	200
MALE HEAD, WIFE PRESENT, NO NONRELATIVES	11 900	400	600	1 200	1 200	800	1 000	3 200	1 900	400	1 000	202
UNDER 25 YEARS	2 800	100	300	300	500	300	300	900	200	-	-	172
25 TO 29 YEARS	2 800	-	100	400	300	100	200	1 000	700	-	100	215
30 TO 34 YEARS	1 400	-	100	-	100	100	300	400	300	100	100	...
35 TO 44 YEARS	2 100	100	-	100	100	100	100	700	400	200	200	223
45 TO 64 YEARS	1 800	100	100	200	200	100	200	300	400	100	300	...
65 YEARS AND OVER	800	200	100	200	100	-	-	-	-	100	200	...
OTHER MALE HEAD	1 600	-	100	100	100	100	400	500	300	100	-	...
UNDER 45 YEARS	1 500	-	100	100	100	100	400	400	300	100	-	...
45 TO 64 YEARS	100	-	-	-	-	-	-	100	-	-	-	...
65 YEARS AND OVER	-	-	-	-	-	-	-	-	-	-	-	-
FEMALE HEAD	3 700	600	300	200	-	400	500	800	700	200	100	193
UNDER 45 YEARS	3 100	400	100	200	-	400	400	600	700	200	100	196
45 TO 64 YEARS	500	100	100	-	-	-	100	200	-	-	100	...
65 YEARS AND OVER	200	100	100	-	-	-	100	-	-	-	-	...
1-PERSON HOUSEHOLDS	6 300	700	400	600	500	200	1 100	2 300	400	100	100	192
MALE HEAD	2 700	200	100	200	300	-	300	1 300	100	-	100	204
UNDER 45 YEARS	2 100	200	-	100	200	-	200	1 300	100	-	100	214
45 TO 64 YEARS	500	-	100	-	100	-	100	-	-	-	100	...
65 YEARS AND OVER	100	-	-	100	-	-	-	-	-	-	-	...
FEMALE HEAD	3 500	500	300	400	100	200	700	900	300	100	-	185
UNDER 45 YEARS	2 300	100	100	200	100	100	500	900	200	100	-	201
45 TO 64 YEARS	300	100	-	100	-	-	100	100	-	-	-	...
65 YEARS AND OVER	1 000	400	200	100	-	100	100	-	100	-	-	...

[1]EXCLUDES 1-FAMILY HOMES ON 10 ACRES OR MORE.

TABLE C-3. GROSS RENT OF RENTER-OCCUPIED HOUSING UNITS: 1977--CONTINUED

(DATA BASED ON SAMPLE, SEE TEXT. FOR MINIMUM BASE FOR DERIVED FIGURES (PERCENT, MEDIAN, ETC.) AND MEANING OF SYMBOLS, SEE TEXT)

STANDARD METROPOLITAN STATISTICAL AREA MEMPHIS, TENN.-ARK. NOT IN CENTRAL CITY	TOTAL	LESS THAN $70	$70 TO $99	$100 TO $124	$125 TO $149	$150 TO $174	$175 TO $199	$200 TO $249	$250 TO $349	$350 OR MORE	NO CASH RENT	MEDIAN (DOLLARS)
SPECIFIED RENTER OCCUPIED[1]--CONTINUED												
OWN CHILDREN UNDER 18 YEARS OLD BY AGE GROUP												
NO OWN CHILDREN UNDER 18 YEARS	13 100	1 100	800	1 200	900	500	2 000	4 300	1 500	100	700	195
WITH OWN CHILDREN UNDER 18 YEARS	10 300	600	500	800	900	900	1 000	2 500	1 800	600	600	201
UNDER 6 YEARS ONLY	4 200	100	300	400	500	500	500	1 100	700	-	100	184
1	2 800	-	200	200	200	500	400	800	500	-	100	196
2	1 100	100	-	100	300	100	100	200	200	-	-	...
3 OR MORE	300	-	100	100	-	-	-	100	-	-	-	...
6 TO 17 YEARS ONLY	4 600	100	100	400	400	400	500	1 100	800	500	300	211
1	1 900	-	-	100	200	100	300	500	500	100	100	220
2	1 600	-	100	100	100	100	200	400	100	300	100	...
3 OR MORE	1 200	100	-	100	100	300	-	100	200	100	100	...
BOTH AGE GROUPS	1 500	400	100	100	-	-	100	400	300	100	200	...
2	500	100	-	-	-	-	-	200	200	-	100	...
3 OR MORE	1 000	300	100	100	-	-	100	200	100	100	100	...
YEARS OF SCHOOL COMPLETED BY HEAD												
NO SCHOOL YEARS COMPLETED	400	100	100	100	-	-	-	-	-	-	-	...
ELEMENTARY:												
LESS THAN 8 YEARS	2 600	500	400	600	200	100	100	100	-	100	400	109
8 YEARS	700	300	100	-	100	-	-	100	-	-	100	...
HIGH SCHOOL:												
1 TO 3 YEARS	3 400	400	300	400	200	300	600	600	400	-	100	173
4 YEARS	7 600	100	500	500	1 000	700	1 100	2 300	1 100	200	200	197
COLLEGE:												
1 TO 3 YEARS	4 400	100	-	100	100	300	700	1 900	900	100	100	220
4 YEARS OR MORE	4 300	200	-	200	100	100	500	1 800	900	300	300	227
MEDIAN	12.6	8.8	...	11.2	12.3	...	12.7	13.3	13.5	...	...	...
YEAR HEAD MOVED INTO UNIT												
1976 OR LATER	16 400	900	600	1 200	1 300	1 000	2 200	5 300	3 000	700	400	208
MOVED IN WITHIN PAST 12 MONTHS	12 500	700	400	1 100	1 200	900	1 500	3 800	2 000	600	300	204
APRIL 1970 TO 1975	5 200	400	600	500	300	400	800	1 500	300	-	400	180
1965 TO MARCH 1970	600	100	100	300	100	100	-	100	-	-	-	...
1960 TO 1964	300	100	100	100	-	-	-	-	-	100	-	...
1950 TO 1959	800	300	-	-	100	-	-	-	-	-	400	...
1949 OR EARLIER	100	-	-	-	-	-	-	-	-	-	100	-
GROSS RENT AS PERCENTAGE OF INCOME												
LESS THAN 10 PERCENT	1 000	100	100	200	100	-	300	200	100	-	-	...
10 TO 14 PERCENT	3 400	300	200	300	300	100	200	1 300	600	100	-	213
15 TO 19 PERCENT	5 400	300	200	300	700	400	1 000	1 700	800	100	-	195
20 TO 24 PERCENT	3 800	600	200	500	300	300	500	900	500	100	-	177
25 TO 29 PERCENT	2 400	100	100	300	100	100	100	900	600	100	-	220
30 TO 34 PERCENT	1 600	100	100	100	300	200	400	100	400	-	-	183
35 TO 39 PERCENT	1 200	200	100	100	-	100	200	300	100	100	-	...
40 TO 49 PERCENT	1 200	-	100	100	100	100	100	500	-	100	-	...
50 PERCENT OR MORE	2 100	-	300	200	-	300	200	800	200	200	-	209
NOT COMPUTED	1 300	-	-	-	-	-	-	100	-	-	1 300	...
MEDIAN	22	21	...	23	19	...	20	21	22	...	-	...
HEATING EQUIPMENT												
WARM-AIR FURNACE	16 100	500	300	700	800	1 000	2 400	6 400	3 200	600	300	218
HEAT PUMP	100	-	-	100	-	-	-	-	100	-	-	...
STEAM OR HOT WATER	-	-	-	-	-	-	-	-	-	-	-	-
BUILT-IN ELECTRIC UNITS	1 000	-	200	200	200	100	100	100	-	-	100	...
FLOOR, WALL, OR PIPELESS FURNACE	1 800	-	100	500	300	200	300	100	-	100	100	141
OTHER MEANS	4 300	1 200	700	600	600	100	200	100	-	100	700	97
NONE	100	-	100	-	-	-	-	-	-	-	-	...
AIR CONDITIONING												
ROOM UNIT(S)	5 600	400	600	1 300	600	500	900	500	200	100	400	134
CENTRAL SYSTEM	14 000	300	100	100	700	700	2 000	6 200	3 100	600	200	224
NONE	3 900	1 000	600	700	500	300	100	100	-	-	600	101
ELEVATOR IN STRUCTURE												
4 FLOORS OR MORE	-	-	-	-	-	-	-	-	-	-	-	-
WITH ELEVATOR	-	-	-	-	-	-	-	-	-	-	-	-
WALKUP	-	-	-	-	-	-	-	-	-	-	-	-
1 TO 3 FLOORS	23 400	1 700	1 400	2 000	1 800	1 400	3 000	6 800	3 300	700	1 300	197
BASEMENT												
WITH BASEMENT	300	-	-	-	100	100	-	-	-	100	-	...
NO BASEMENT	23 100	1 700	1 400	2 000	1 800	1 400	3 000	6 800	3 300	600	1 300	197
SOURCE OF WATER												
PUBLIC SYSTEM OR PRIVATE COMPANY	22 700	1 600	1 300	2 000	1 800	1 400	3 000	6 700	3 300	700	900	198
INDIVIDUAL WELL	600	100	100	-	-	-	-	100	-	-	400	...
OTHER	100	-	-	-	-	100	-	-	-	-	-	...
SEWAGE DISPOSAL												
PUBLIC SEWER	20 400	1 000	900	1 800	1 500	1 300	2 900	6 700	3 300	700	400	204
SEPTIC TANK OR CESSPOOL	1 800	200	300	200	300	100	100	100	-	100	400	...
OTHER	1 200	500	200	100	-	-	-	-	-	-	400	...
HOUSE HEATING FUEL												
UTILITY GAS	9 900	500	800	1 200	1 100	700	1 900	1 600	1 500	400	400	182
BOTTLED, TANK, OR LP GAS	1 900	300	200	300	300	200	100	100	-	100	400	...
FUEL OIL, KEROSENE, ETC	200	-	-	200	-	-	100	-	-	-	-	...
ELECTRICITY	10 400	600	200	400	400	600	1 000	5 100	1 800	300	200	220
COAL OR COKE	100	100	-	-	-	-	-	-	-	-	-	...
WOOD	700	400	100	-	100	-	-	-	-	-	200	...
OTHER FUEL	-	-	-	-	-	-	-	-	-	-	-	-
NONE	100	-	100	-	-	-	-	-	-	-	-	...

[1]EXCLUDES 1-FAMILY HOMES ON 10 ACRES OR MORE.

TABLE C-3. GROSS RENT OF RENTER-OCCUPIED HOUSING UNITS: 1977--CONTINUED

(DATA BASED ON SAMPLE, SEE TEXT. FOR MINIMUM BASE FOR DERIVED FIGURES (PERCENT, MEDIAN, ETC.) AND MEANING OF SYMBOLS, SEE TEXT)

STANDARD METROPOLITAN STATISTICAL AREA MEMPHIS, TENN.-ARK. NOT IN CENTRAL CITY	TOTAL	LESS THAN $70	$70 TO $99	$100 TO $124	$125 TO $149	$150 TO $174	$175 TO $199	$200 TO $249	$250 TO $349	$350 OR MORE	NO CASH RENT	MEDIAN (DOLLARS)
SPECIFIED RENTER OCCUPIED[1]--CONTINUED												
COOKING FUEL												
UTILITY GAS	5 800	700	600	900	700	300	1 300	800	200	-	300	143
BOTTLED, TANK, OR LP GAS	2 200	200	400	500	300	100	100	100	-	-	500	112
ELECTRICITY	15 300	700	300	600	800	1 000	1 700	5 900	3 100	700	400	219
FUEL OIL, KEROSENE, ETC	-	-	-	-	-	-	-	-	-	-	-	-
COAL OR COKE	-	-	-	-	-	-	-	-	-	-	-	-
WOOD	100	100	-	-	-	-	-	-	-	-	-	...
OTHER FUEL	-	-	-	-	-	-	-	-	-	-	-	-
NONE	-	-	-	-	-	-	-	-	-	-	-	-
INCLUSION IN RENT												
PARKING FACILITIES	22 100	1 700	1 400	2 000	1 800	1 400	3 000	6 700	3 300	700	NA	197
GARBAGE AND TRASH COLLECTION	14 600	1 200	900	1 100	1 500	1 000	1 700	3 900	1 700	500	1 100	190
FURNITURE	1 400	-	200	300	100	100	300	300	100	-	NA	...
PUBLIC OR SUBSIDIZED HOUSING[2]												
UNITS IN PUBLIC HOUSING PROJECT	1 800	400	100	400	400	300	200	-	-	-	-	127
PRIVATE UNITS	19 900	1 300	1 200	1 300	1 300	1 000	2 400	6 600	3 100	700	1 100	208
WITH GOVERNMENT RENT SUBSIDIES	400	100	-	-	100	-	100	-	-	-	100	...
NOT REPORTED	500	-	-	-	100	-	100	100	-	-	200	...
OWNER OR MANAGER ON PROPERTY												
2 OR MORE UNITS IN STRUCTURE	14 300	500	500	700	1 100	700	1 700	5 900	2 300	500	200	215
WITH OWNER ON PROPERTY	900	-	300	100	100	-	-	100	300	-	-	...
WITH RESIDENT MANAGER OR SUPERINTENDENT ON PROPERTY	11 100	300	100	400	700	500	1 400	5 300	1 700	500	-	219
1 UNIT IN STRUCTURE (INCLUDES MOBILE HOME OR TRAILER)	9 100	1 200	800	1 300	700	700	1 300	900	900	200	1 100	147
OWNED SECOND HOME												
YES	400	-	100	-	-	100	-	200	-	-	100	...
NO	23 000	1 700	1 300	2 000	1 800	1 400	3 000	6 600	3 300	700	1 200	197
AUTOMOBILES AND TRUCKS AVAILABLE												
AUTOMOBILES AVAILABLE:												
1	13 500	300	600	1 000	1 500	1 000	2 000	4 600	1 300	500	700	200
2	5 000	100	100	400	200	100	500	1 700	1 500	300	100	231
3 OR MORE	700	200	-	100	-	200	100	100	100	-	-	...
NONE	4 200	1 100	600	600	100	200	400	500	300	-	400	105
TRUCKS AVAILABLE:												
1	4 000	300	400	300	300	200	200	1 300	600	100	400	204
2 OR MORE	200	-	100	-	-	-	100	100	-	-	-	...
NONE	19 200	1 400	900	1 700	1 500	1 200	2 700	5 500	2 700	700	900	196
FAILURES IN PLUMBING AND EQUIPMENT												
UNITS OCCUPIED 3 MONTHS OR LONGER	19 400	1 400	1 000	1 700	1 400	1 200	2 500	5 500	2 800	500	1 300	197
UNUSABLE 6 HOURS OR LONGER:												
WATER SUPPLY	1 000	-	100	-	-	100	400	200	100	-	100	...
SEWAGE DISPOSAL	600	100	100	100	100	-	-	100	100	-	-	...
FLUSH TOILET	700	100	100	300	100	100	100	100	-	-	100	...
UNITS OCCUPIED LAST WINTER	14 200	1 300	1 100	1 400	1 000	900	2 000	3 400	1 700	200	1 100	185
UNUSABLE 6 HOURS OR LONGER:												
HEATING EQUIPMENT	1 100	-	100	100	100	100	300	100	300	-	100	...

[1]EXCLUDES 1-FAMILY HOMES ON 10 ACRES OR MORE.
[2]EXCLUDES MOBILE HOMES AND TRAILERS.

TABLE C-4. INCOME OF FAMILIES AND PRIMARY INDIVIDUALS IN OWNER- AND RENTER-OCCUPIED HOUSING UNITS WITH BLACK HOUSEHOLD HEAD: 1977

(DATA BASED ON SAMPLE, SEE TEXT. FOR MINIMUM BASE FOR DERIVED FIGURES (PERCENT, MEDIAN, ETC.) AND MEANING OF SYMBOLS, SEE TEXT)

STANDARD METROPOLITAN STATISTICAL AREA MEMPHIS, TENN.-ARK. NOT IN CENTRAL CITY	TOTAL	LESS THAN $3,000	$3,000 TO $4,999	$5,000 TO $6,999	$7,000 TO $9,999	$10,000 TO $14,999	$15,000 TO $19,999	$20,000 TO $24,999	$25,000 OR MORE	MEDIAN (DOLLARS)
OWNER-OCCUPIED HOUSING UNITS	7 100	1 000	1 100	700	1 000	1 400	900	400	600	9300
YEAR STRUCTURE BUILT										
APRIL 1970 OR LATER	2 300	-	100	200	200	700	400	200	500	14300
1965 TO MARCH 1970	800	100	100	-	200	200	100	100	100	...
1960 TO 1964	600	100	100	100	200	-	100	-	-	...
1950 TO 1959	1 400	200	300	200	200	200	200	100	-	...
1940 TO 1949	1 100	200	300	100	200	300	-	100	-	...
1939 OR EARLIER	900	400	200	100	100	100	100	-	-	...
COMPLETE BATHROOMS										
1	4 200	700	900	300	800	800	500	100	-	7700
1 AND ONE-HALF	1 200	100	-	200	-	400	200	-	400	...
2 OR MORE	1 100	-	100	100	100	200	200	300	200	...
ALSO USED BY ANOTHER HOUSEHOLD	-	-	-	-	-	-	-	-	-	-
NONE	600	200	100	100	100	100	-	-	-	...
COMPLETE KITCHEN FACILITIES										
FOR EXCLUSIVE USE OF HOUSEHOLD	6 700	900	1 000	600	1 000	1 400	900	400	600	9800
ALSO USED BY ANOTHER HOUSEHOLD	-	-	-	-	-	-	-	-	-	-
NO COMPLETE KITCHEN FACILITIES	400	100	100	100	100	100	-	-	-	...
ROOMS										
3 ROOMS OR LESS	200	100	100	-	100	100	-	-	-	...
4 ROOMS	1 200	400	200	200	100	300	100	100	-	...
5 ROOMS	2 400	300	400	100	500	500	500	100	-	9300
6 ROOMS	2 000	300	300	200	200	500	200	100	100	8600
7 ROOMS OR MORE	1 200	-	100	100	200	100	100	200	500	...
MEDIAN	5.3	...	...	...	...	...	...	...	...	...
BEDROOMS										
NONE AND 1	200	100	100	-	-	100	-	-	-	...
2	2 200	400	600	200	400	300	100	100	-	5800
3 OR MORE	4 700	500	500	400	600	1 100	800	300	600	11600
PERSONS										
1 PERSON	900	600	200	-	-	100	-	-	-	...
2 PERSONS	2 000	300	600	100	300	400	300	100	100	7000
3 PERSONS	800	-	100	100	300	100	200	100	-	...
4 PERSONS	1 000	-	100	100	100	100	200	100	400	...
5 PERSONS	700	-	-	100	100	200	100	100	100	...
6 PERSONS OR MORE	1 700	100	100	400	300	700	200	-	-	9900
MEDIAN	3.3	...	...	...	...	...	...	...	...	...
UNITS WITH SUBFAMILIES	400	-	-	100	100	100	-	100	-	...
UNITS WITH NONRELATIVES	200	100	100	-	-	100	-	-	-	...
PLUMBING FACILITIES BY PERSONS PER ROOM										
WITH ALL PLUMBING FACILITIES	6 500	800	1 000	600	1 000	1 400	900	400	600	10100
1.00 OR LESS	5 300	700	900	300	800	900	700	400	600	10000
1.01 TO 1.50	700	-	100	200	100	200	200	-	-	...
1.51 OR MORE	400	100	-	100	100	200	-	-	-	...
LACKING SOME OR ALL PLUMBING FACILITIES	600	200	100	100	100	100	-	-	-	...
1.00 OR LESS	400	200	100	100	100	-	-	-	-	...
1.01 TO 1.50	100	-	100	-	-	-	-	-	-	...
1.51 OR MORE	100	-	-	100	-	100	-	-	-	...
HOUSEHOLD COMPOSITION BY AGE OF HEAD										
2-OR-MORE-PERSON HOUSEHOLDS	6 200	400	900	700	1 000	1 400	900	400	600	10600
MALE HEAD, WIFE PRESENT, NO NONRELATIVES	4 200	100	500	300	600	1 000	800	400	600	13100
UNDER 25 YEARS	100	-	-	100	-	-	100	-	-	...
25 TO 29 YEARS	100	-	-	-	-	-	100	-	-	...
30 TO 34 YEARS	500	-	-	-	-	100	300	100	100	...
35 TO 44 YEARS	1 800	100	-	100	300	400	300	100	500	16200
45 TO 64 YEARS	1 000	-	100	100	200	500	100	100	-	...
65 YEARS AND OVER	700	100	400	100	100	-	-	-	-	...
OTHER MALE HEAD	300	-	100	-	-	100	100	-	-	...
UNDER 45 YEARS	100	-	-	-	-	-	100	-	-	...
45 TO 64 YEARS	100	-	100	-	-	-	100	-	-	...
65 YEARS AND OVER	100	-	100	-	-	100	-	-	-	...
FEMALE HEAD	1 600	200	300	400	500	300	-	-	-	6700
UNDER 45 YEARS	400	-	100	200	100	100	-	-	-	...
45 TO 64 YEARS	800	100	100	100	300	200	-	-	-	...
65 YEARS AND OVER	400	200	100	-	100	-	-	-	-	...
1-PERSON HOUSEHOLDS	900	600	200	-	-	100	-	-	-	...
MALE HEAD	400	200	100	-	-	100	-	-	-	...
UNDER 45 YEARS	100	-	-	-	-	100	-	-	-	...
45 TO 64 YEARS	-	-	-	-	-	-	-	-	-	-
65 YEARS AND OVER	300	200	100	-	-	-	-	-	-	...
FEMALE HEAD	500	400	100	-	-	-	-	-	-	...
UNDER 45 YEARS	-	-	-	-	-	-	-	-	-	-
45 TO 64 YEARS	300	200	100	-	-	-	-	-	-	...
65 YEARS AND OVER	300	200	100	-	-	-	-	-	-	...
OWN CHILDREN UNDER 18 YEARS OLD BY AGE GROUP										
NO OWN CHILDREN UNDER 18 YEARS	3 800	900	900	300	600	600	300	100	100	5600
WITH OWN CHILDREN UNDER 18 YEARS	3 300	100	200	400	500	800	600	300	500	13200
UNDER 6 YEARS ONLY	300	-	-	100	100	-	100	100	-	...
1	300	-	-	100	100	-	100	100	-	...
2	-	-	-	-	-	-	-	-	-	-
3 OR MORE	-	-	-	-	-	-	-	-	-	-
6 TO 17 YEARS ONLY	2 300	-	200	200	300	700	300	100	500	13200
1	700	-	100	-	100	200	100	100	100	...
2	800	-	100	100	-	200	100	100	300	...
3 OR MORE	800	-	-	100	200	300	200	-	-	...
BOTH AGE GROUPS	800	100	-	200	100	100	200	100	100	...
2	100	-	-	-	-	-	100	-	-	...
3 OR MORE	600	100	-	200	100	100	100	100	100	...

TABLE C-4. INCOME OF FAMILIES AND PRIMARY INDIVIDUALS IN OWNER- AND RENTER-OCCUPIED HOUSING UNITS WITH BLACK HOUSEHOLD HEAD: 1977--CONTINUED

(DATA BASED ON SAMPLE, SEE TEXT. FOR MINIMUM BASE FOR DERIVED FIGURES (PERCENT, MEDIAN, ETC.) AND MEANING OF SYMBOLS, SEE TEXT)

STANDARD METROPOLITAN STATISTICAL AREA MEMPHIS, TENN.-ARK. NOT IN CENTRAL CITY	TOTAL	LESS THAN $3,000	$3,000 TO $4,999	$5,000 TO $6,999	$7,000 TO $9,999	$10,000 TO $14,999	$15,000 TO $19,999	$20,000 TO $24,999	$25,000 OR MORE	MEDIAN (DOLLARS)
OWNER-OCCUPIED HOUSING UNITS--CONTINUED										
YEARS OF SCHOOL COMPLETED BY HEAD										
NO SCHOOL YEARS COMPLETED	300	100	100	-	-	100	100	-	-	...
ELEMENTARY:										
LESS THAN 8 YEARS	2 300	800	600	300	100	400	100	-	-	4200
8 YEARS	500	-	200	100	100	100	-	-	-	...
HIGH SCHOOL:										
1 TO 3 YEARS	1 400	100	100	100	500	500	200	100	-	...
4 YEARS	1 300	-	100	200	300	200	300	100	100	...
COLLEGE:										
1 TO 3 YEARS	500	-	-	-	-	100	100	200	100	...
4 YEARS OR MORE	600	-	100	-	-	100	100	100	400	...
MEDIAN	10.1	...	...	...	...	...	...	...	...	...
YEAR HEAD MOVED INTO UNIT										
1976 OR LATER	700	-	100	-	-	200	200	100	100	...
MOVED IN WITHIN PAST 12 MONTHS	300	-	100	-	-	-	100	100	100	...
APRIL 1970 TO 1975	2 600	100	100	200	400	600	500	200	500	14000
1965 TO MARCH 1970	800	300	100	100	100	200	100	-	-	...
1960 TO 1964	800	100	300	100	200	-	100	-	-	...
1950 TO 1959	1 000	100	300	200	-	200	100	100	-	...
1949 OR EARLIER	1 300	400	300	100	300	200	-	-	-	...
SPECIFIED OWNER OCCUPIED[1]	5 900	900	800	500	800	1 100	900	400	600	10000
VALUE										
LESS THAN $10,000	800	200	100	100	200	100	100	-	-	...
$10,000 TO $19,999	1 800	600	200	100	200	600	-	100	-	6400
$20,000 TO $24,999	900	-	100	200	100	200	300	-	-	...
$25,000 TO $29,999	300	100	100	-	-	100	100	-	-	...
$30,000 TO $34,999	500	100	-	-	100	100	-	100	300	...
$35,000 TO $39,999	600	-	100	-	200	100	200	100	-	...
$40,000 TO $49,999	500	-	100	100	-	-	100	100	200	...
$50,000 OR MORE	500	-	100	-	100	-	100	100	100	...
MEDIAN	22200	...	...	...	...	...	...	...	...	...
VALUE-INCOME RATIO										
LESS THAN 1.5	1 500	-	-	100	200	400	300	200	300	...
1.5 TO 1.9	1 300	100	-	100	100	400	200	100	300	...
2.0 TO 2.4	700	-	100	100	100	200	200	100	-	...
2.5 TO 2.9	200	-	-	-	100	100	100	-	-	...
3.0 TO 3.9	600	-	200	-	100	100	100	-	100	...
4.0 TO 4.9	400	100	-	200	100	-	-	-	-	...
5.0 OR MORE	1 300	600	400	100	100	-	-	-	-	...
NOT COMPUTED	100	100	-	-	-	-	-	-	-	...
MORTGAGE STATUS										
MORTGAGE, DEED OF TRUST, OR LAND CONTRACT	3 400	100	200	200	400	700	800	300	600	15000
OWNED FREE AND CLEAR	2 500	800	500	300	400	400	100	100	-	5000
REAL ESTATE TAXES LAST YEAR										
MEAN (PER $1,000 VALUE)	6	...	...	...	...	...	...	...	...	...
SELECTED MONTHLY HOUSING COSTS[2]										
UNITS WITH A MORTGAGE	3 400	100	200	200	400	700	800	300	600	15000
LESS THAN $100	100	-	100	-	-	-	-	-	-	...
$100 TO $149	500	100	100	100	100	100	100	-	-	...
$150 TO $199	600	-	100	-	100	400	100	-	-	...
$200 TO $249	500	-	-	-	100	100	200	100	-	...
$250 TO $299	1 000	-	-	200	100	100	200	100	300	...
$300 TO $399	300	-	-	-	-	-	100	100	100	...
$400 OR MORE	300	-	-	-	100	-	100	100	100	...
NOT REPORTED	200	-	-	-	-	100	-	-	100	...
MEDIAN	236	...	...	...	...	...	...	...	...	...
UNITS OWNED FREE AND CLEAR	2 500	800	500	300	400	400	100	100	-	5000
LESS THAN $50	500	300	100	-	100	-	-	-	-	...
$50 TO $69	400	100	200	100	-	-	-	-	-	...
$70 TO $99	700	200	100	100	100	100	100	-	-	...
$100 TO $149	100	-	-	-	100	-	-	-	-	...
$150 TO $199	100	-	-	-	-	100	-	-	-	...
$200 OR MORE	-	-	-	-	-	-	-	-	-	-
NOT REPORTED	800	100	100	100	200	200	-	100	-	...
MEDIAN	67	...	...	...	...	...	...	...	...	...
SELECTED MONTHLY HOUSING COSTS AS PERCENTAGE OF INCOME[2]										
UNITS WITH A MORTGAGE	3 400	100	200	200	400	700	800	300	600	15000
LESS THAN 10 PERCENT	100	-	-	-	-	-	100	-	-	...
10 TO 14 PERCENT	800	-	-	-	-	100	300	200	300	...
15 TO 19 PERCENT	800	-	100	-	100	300	200	100	100	...
20 TO 24 PERCENT	600	-	-	100	100	300	100	100	-	...
25 TO 34 PERCENT	500	-	100	-	100	-	100	-	100	...
35 TO 49 PERCENT	100	-	100	-	100	-	-	-	-	...
50 PERCENT OR MORE	400	100	-	200	100	-	-	-	-	...
NOT COMPUTED	-	-	-	-	-	-	-	-	-	-
NOT REPORTED	200	-	-	-	-	100	-	-	100	...
MEDIAN	20	...	...	...	...	...	...	...	...	...

[1]LIMITED TO 1-FAMILY HOMES ON LESS THAN 10 ACRES AND NO BUSINESS ON PROPERTY.
[2]SUM OF PAYMENTS FOR REAL ESTATE TAXES, PROPERTY INSURANCE, UTILITIES, FUEL, WATER, GARBAGE AND TRASH COLLECTION, AND MORTGAGE AT TIME OF ENUMERATION.

TABLE C-4. INCOME OF FAMILIES AND PRIMARY INDIVIDUALS IN OWNER- AND RENTER-OCCUPIED HOUSING UNITS WITH BLACK HOUSEHOLD HEAD: 1977--CONTINUED

(DATA BASED ON SAMPLE, SEE TEXT. FOR MINIMUM BASE FOR DERIVED FIGURES (PERCENT, MEDIAN, ETC.) AND MEANING OF SYMBOLS, SEE TEXT)

STANDARD METROPOLITAN STATISTICAL AREA MEMPHIS, TENN.-ARK. NOT IN CENTRAL CITY	TOTAL	LESS THAN $3,000	$3,000 TO $4,999	$5,000 TO $6,999	$7,000 TO $9,999	$10,000 TO $14,999	$15,000 TO $19,999	$20,000 TO $24,999	$25,000 OR MORE	MEDIAN (DOLLARS)
SPECIFIED OWNER OCCUPIED[1]--CONTINUED										
UNITS OWNED FREE AND CLEAR	2 500	800	500	300	400	400	100	100	-	5000
LESS THAN 10 PERCENT	300	100	-	-	100	100	100	-	-	...
10 TO 14 PERCENT	400	-	200	100	100	100	-	-	-	...
15 TO 19 PERCENT	300	100	100	100	100	100	-	-	-	...
20 TO 24 PERCENT	100	-	100	100	-	-	-	-	-	...
25 TO 34 PERCENT	200	100	100	-	-	-	-	-	-	...
35 TO 49 PERCENT	200	200	-	-	-	-	-	-	-	...
50 PERCENT OR MORE	100	100	-	-	-	-	-	-	-	...
NOT COMPUTED	100	100	-	-	-	-	-	-	-	...
NOT REPORTED	800	100	100	100	200	200	-	100	-	...
MEDIAN	17	...	...	...	...	...	...	-	-	...
OWNER-OCCUPIED HOUSING UNITS	7 100	1 000	1 100	700	1 000	1 400	900	400	600	9300
HEATING EQUIPMENT										
WARM-AIR FURNACE	2 900	100	100	300	200	800	700	300	500	15000
HEAT PUMP	100	-	-	-	-	100	-	-	100	...
STEAM OR HOT WATER	-	-	-	-	-	-	-	-	-	-
BUILT-IN ELECTRIC UNITS	100	-	100	-	100	-	-	-	-	...
FLOOR, WALL, OR PIPELESS FURNACE	700	200	100	-	100	200	100	100	-	...
OTHER MEANS	3 300	800	800	400	700	400	200	100	-	5300
NONE	-	-	-	-	-	-	-	-	-	-
SOURCE OF WATER										
PUBLIC SYSTEM OR PRIVATE COMPANY	6 900	1 000	1 000	600	1 000	1 400	900	400	600	9600
INDIVIDUAL WELL	200	-	100	100	-	-	-	-	-	...
OTHER	-	-	-	-	-	-	-	-	-	-
SEWAGE DISPOSAL										
PUBLIC SEWER	4 800	700	300	400	600	1 100	800	300	600	11800
SEPTIC TANK OR CESSPOOL	1 800	100	600	200	400	300	100	100	-	6600
OTHER	400	200	100	100	-	-	-	-	-	...
SELECTED CHARACTERISTICS										
WITH AIR CONDITIONING	4 300	400	400	500	600	900	600	400	600	11700
ROOM UNIT(S)	2 500	400	300	400	400	500	300	100	-	8000
CENTRAL SYSTEM	1 800	-	100	100	100	400	300	300	600	19500
WITH BASEMENT	100	-	100	-	-	-	-	-	-	...
OWNED SECOND HOME	100	-	-	-	100	-	-	-	-	...
AUTOMOBILES AVAILABLE:										
1	3 000	200	500	400	500	700	500	100	100	9200
2	2 200	100	200	200	200	500	400	200	500	14200
3 OR MORE	300	-	-	-	100	-	-	100	100	...
RENTER-OCCUPIED HOUSING UNITS	6 600	1 400	1 500	1 700	600	700	400	100	300	5400
UNITS IN STRUCTURE										
1	3 800	1 100	900	1 000	200	400	200	-	-	4800
2 TO 4	1 200	100	300	300	300	100	100	100	-	...
5 TO 19	1 400	300	200	300	100	200	100	-	300	...
20 OR MORE	100	-	100	-	-	-	-	-	-	...
MOBILE HOME OR TRAILER	200	-	100	200	-	-	-	-	-	...
YEAR STRUCTURE BUILT										
APRIL 1970 OR LATER	2 100	200	400	500	300	200	300	-	300	6700
1965 TO MARCH 1970	800	300	100	300	-	100	-	100	-	...
1960 TO 1964	600	100	100	200	100	-	100	-	-	...
1950 TO 1959	800	100	100	200	100	300	-	-	-	...
1940 TO 1949	1 000	400	300	200	100	100	100	-	-	...
1939 OR EARLIER	1 300	400	500	300	100	100	-	-	-	...
COMPLETE BATHROOMS										
1	3 600	400	800	1 200	200	600	200	100	100	5900
1 AND ONE-HALF	500	-	200	100	100	-	-	-	100	...
2 OR MORE	700	200	-	100	-	100	200	-	100	...
ALSO USED BY ANOTHER HOUSEHOLD	-	-	-	-	-	-	-	-	-	-
NONE	1 900	900	500	300	200	-	-	-	-	3300
COMPLETE KITCHEN FACILITIES										
FOR EXCLUSIVE USE OF HOUSEHOLD	5 100	800	1 000	1 500	400	700	400	100	300	5900
ALSO USED BY ANOTHER HOUSEHOLD	100	100	-	-	-	-	-	-	-	...
NO COMPLETE KITCHEN FACILITIES	1 400	600	500	200	200	-	-	-	-	...
ROOMS										
1 AND 2 ROOMS	100	100	100	-	-	-	-	-	-	...
3 ROOMS	1 200	400	300	200	100	100	-	-	100	...
4 ROOMS	2 200	300	800	500	300	200	-	100	-	5000
5 ROOMS	2 000	500	300	600	100	300	100	-	100	5400
6 ROOMS	1 100	100	100	400	100	100	300	-	100	...
7 ROOMS OR MORE	-	-	-	-	-	-	-	-	-	-
MEDIAN	4.4	...	...	4.6	...	...	...	...	...	...
BEDROOMS										
NONE	100	100	-	-	-	-	-	-	-	...
1	1 000	400	300	100	100	100	-	-	100	...
2	3 600	900	900	900	300	400	-	100	100	5000
3 OR MORE	2 000	100	300	700	200	100	400	-	100	6500

[1]LIMITED TO 1-FAMILY HOMES ON LESS THAN 10 ACRES AND NO BUSINESS ON PROPERTY.

TABLE C-4. INCOME OF FAMILIES AND PRIMARY INDIVIDUALS IN OWNER- AND RENTER-OCCUPIED HOUSING UNITS WITH BLACK HOUSEHOLD HEAD: 1977--CONTINUED

(DATA BASED ON SAMPLE, SEE TEXT. FOR MINIMUM BASE FOR DERIVED FIGURES (PERCENT, MEDIAN, ETC.) AND MEANING OF SYMBOLS, SEE TEXT)

STANDARD METROPOLITAN STATISTICAL AREA MEMPHIS, TENN.-ARK. NOT IN CENTRAL CITY	TOTAL	LESS THAN $3,000	$3,000 TO $4,999	$5,000 TO $6,999	$7,000 TO $9,999	$10,000 TO $14,999	$15,000 TO $19,999	$20,000 TO $24,999	$25,000 OR MORE	MEDIAN (DOLLARS)
RENTER-OCCUPIED HOUSING UNITS--CONTINUED										
PERSONS										
1 PERSON	1 400	700	100	200	300	100	-	-	100	...
2 PERSONS	1 400	300	500	200	100	400	-	-	-	...
3 PERSONS	1 000	200	300	300	-	100	-	100	100	...
4 PERSONS	1 000	-	300	500	-	100	100	-	100	...
5 PERSONS	500	-	100	200	-	-	300	-	-	...
6 PERSONS OR MORE	1 300	200	300	400	200	100	100	-	-	...
MEDIAN	3.0	...	...	3.8	...	...	...	...	...	...
UNITS WITH SUBFAMILIES	200	100	-	100	100	-	-	-	-	...
UNITS WITH NONRELATIVES	300	100	100	100	-	-	-	-	-	...
PLUMBING FACILITIES BY PERSONS PER ROOM										
WITH ALL PLUMBING FACILITIES	4 700	600	1 000	1 400	300	700	400	100	300	6100
1.00 OR LESS	4 300	500	900	1 300	300	600	400	100	300	6100
1.01 TO 1.50	300	100	100	100	-	100	-	-	-	...
1.51 OR MORE	100	-	-	100	100	-	-	-	-	...
LACKING SOME OR ALL PLUMBING FACILITIES	1 900	900	500	300	200	-	-	-	-	3300
1.00 OR LESS	1 000	700	100	100	100	-	-	-	-	...
1.01 TO 1.50	300	-	200	100	-	-	-	-	-	...
1.51 OR MORE	600	200	100	200	100	-	-	-	-	...
HOUSEHOLD COMPOSITION BY AGE OF HEAD										
2-OR-MORE-PERSON HOUSEHOLDS	5 200	800	1 400	1 500	300	600	400	100	200	5600
MALE HEAD, WIFE PRESENT, NO NONRELATIVES	3 100	200	800	800	300	300	400	100	200	6300
UNDER 25 YEARS	500	-	200	200	-	-	-	100	-	...
25 TO 29 YEARS	500	-	100	100	-	100	100	-	100	...
30 TO 34 YEARS	200	-	100	-	-	100	100	-	-	...
35 TO 44 YEARS	500	100	100	100	100	100	100	-	-	...
45 TO 64 YEARS	800	100	100	200	100	100	100	-	100	...
65 YEARS AND OVER	700	100	200	300	100	-	100	-	-	...
OTHER MALE HEAD	400	100	100	100	-	200	-	-	-	...
UNDER 45 YEARS	400	-	100	100	-	200	-	-	-	...
45 TO 64 YEARS	100	100	-	-	-	-	-	-	-	...
65 YEARS AND OVER	-	-	-	-	-	-	-	-	-	-
FEMALE HEAD	1 700	500	500	600	-	100	-	-	-	4300
UNDER 45 YEARS	1 300	400	400	500	-	100	-	-	-	...
45 TO 64 YEARS	200	100	100	100	-	-	-	-	-	...
65 YEARS AND OVER	100	100	-	100	-	-	-	-	-	...
1-PERSON HOUSEHOLDS	1 400	700	100	200	300	100	-	-	100	...
MALE HEAD	300	100	100	-	100	100	-	-	-	...
UNDER 45 YEARS	200	100	-	-	100	100	-	-	-	...
45 TO 64 YEARS	100	100	100	-	-	-	-	-	-	...
65 YEARS AND OVER	-	-	-	-	-	-	-	-	-	-
FEMALE HEAD	1 100	600	-	200	200	-	-	-	100	...
UNDER 45 YEARS	600	100	-	200	200	-	-	-	100	...
45 TO 64 YEARS	100	100	-	-	-	-	-	-	-	...
65 YEARS AND OVER	400	400	-	100	-	-	-	-	-	...
OWN CHILDREN UNDER 18 YEARS OLD BY AGE GROUP										
NO OWN CHILDREN UNDER 18 YEARS	3 000	1 000	600	600	400	400	100	-	100	4700
WITH OWN CHILDREN UNDER 18 YEARS	3 600	400	900	1 200	200	300	300	100	200	5800
UNDER 6 YEARS ONLY	1 200	-	400	500	100	100	-	100	100	...
1	500	-	100	100	-	100	-	100	100	...
2	500	-	100	300	100	-	-	-	-	...
3 OR MORE	100	-	100	-	-	-	-	-	-	...
6 TO 17 YEARS ONLY	1 700	200	300	500	100	200	300	-	100	6400
1	500	-	-	100	100	100	100	-	-	...
2	700	200	200	200	-	-	-	-	100	...
3 OR MORE	600	-	100	200	-	100	200	-	-	...
BOTH AGE GROUPS	700	200	200	200	-	-	100	-	-	...
2	100	100	-	100	-	-	-	-	-	...
3 OR MORE	600	200	200	100	-	-	100	-	-	...
YEARS OF SCHOOL COMPLETED BY HEAD										
NO SCHOOL YEARS COMPLETED	200	100	100	-	-	-	-	-	-	...
ELEMENTARY:										
LESS THAN 8 YEARS	2 000	600	500	600	200	100	100	-	-	4800
8 YEARS	400	200	100	100	-	-	-	-	-	...
HIGH SCHOOL:										
1 TO 3 YEARS	1 200	400	100	600	-	100	100	-	-	...
4 YEARS	1 700	100	600	300	100	100	300	100	200	6200
COLLEGE:										
1 TO 3 YEARS	800	100	100	200	100	300	-	-	100	...
4 YEARS OR MORE	300	-	-	-	100	100	-	-	-	...
MEDIAN	11.3	...	...	10.9	...	...	...	...	...	...
YEAR HEAD MOVED INTO UNIT										
1976 OR LATER	3 500	600	700	900	300	500	300	100	300	6100
MOVED IN WITHIN PAST 12 MONTHS	2 800	500	600	800	300	200	100	100	200	5600
APRIL 1970 TO 1975	1 800	600	400	600	100	100	100	-	-	4500
1965 TO MARCH 1970	400	100	100	-	100	-	100	-	-	...
1960 TO 1964	100	-	100	-	-	-	-	-	-	...
1950 TO 1959	600	100	100	200	100	100	-	-	-	...
1949 OR EARLIER	200	-	100	-	100	-	-	-	-	...

TABLE C-9. INCOME OF FAMILIES AND PRIMARY INDIVIDUALS IN OWNER- AND RENTER-OCCUPIED HOUSING UNITS WITH BLACK HOUSEHOLD HEAD: 1977--CONTINUED

(DATA BASED ON SAMPLE, SEE TEXT. FOR MINIMUM BASE FOR DERIVED FIGURES (PERCENT, MEDIAN, ETC.) AND MEANING OF SYMBOLS, SEE TEXT)

STANDARD METROPOLITAN STATISTICAL AREA MEMPHIS, TENN.-ARK. NOT IN CENTRAL CITY	TOTAL	LESS THAN $3,000	$3,000 TO $4,999	$5,000 TO $6,999	$7,000 TO $9,999	$10,000 TO $14,999	$15,000 TO $19,999	$20,000 TO $24,999	$25,000 OR MORE	MEDIAN (DOLLARS)
RENTER-OCCUPIED HOUSING UNITS--CON.										
GROSS RENT										
SPECIFIED RENTER OCCUPIED[1]	6 300	1 400	1 400	1 600	400	700	400	100	300	5400
LESS THAN $70	1 200	700	300	100	-	-	-	-	-	...
$70 TO $99	700	300	300	100	-	-	-	-	-	...
$100 TO $149	1 500	-	300	800	200	200	100	-	-	...
$150 TO $199	1 000	-	300	200	100	300	100	-	100	...
$200 TO $249	1 300	100	100	300	100	200	200	100	200	...
$250 TO $299	100	-	-	-	-	-	100	-	-	...
$300 TO $349	-	-	-	-	-	-	-	-	-	-
$350 OR MORE	-	-	-	-	-	-	-	-	-	-
NO CASH RENT	600	200	200	200	100	-	-	-	-	...
MEDIAN	132	...	...	...	...	...	...	...	...	...
GROSS RENT AS PERCENTAGE OF INCOME										
SPECIFIED RENTER OCCUPIED[1]	6 300	1 400	1 400	1 600	400	700	400	100	300	5400
LESS THAN 10 PERCENT	300	-	-	100	-	100	100	-	100	...
10 TO 14 PERCENT	600	-	-	100	100	-	200	100	200	...
15 TO 19 PERCENT	1 000	100	100	100	-	500	100	-	-	...
20 TO 24 PERCENT	1 200	200	300	300	300	100	-	-	-	...
25 TO 29 PERCENT	500	100	100	300	-	100	-	-	-	...
30 TO 34 PERCENT	400	100	100	200	-	-	-	-	-	...
35 TO 39 PERCENT	500	300	100	100	-	-	-	-	-	...
40 TO 49 PERCENT	500	100	200	200	100	-	-	-	-	...
50 PERCENT OR MORE	700	300	300	100	-	-	-	-	-	...
NOT COMPUTED	600	200	200	200	100	-	-	-	-	...
MEDIAN	24	...	...	...	...	...	...	...	...	...
HEATING EQUIPMENT										
WARM-AIR FURNACE	2 800	300	700	700	300	300	300	100	300	6500
HEAT PUMP	-	-	-	-	-	-	-	-	-	-
STEAM OR HOT WATER	-	-	-	-	-	-	-	-	-	-
BUILT-IN ELECTRIC UNITS	100	-	100	-	-	100	-	-	-	...
FLOOR, WALL, OR PIPELESS FURNACE	400	-	100	300	-	-	-	-	-	...
OTHER MEANS	3 200	1 200	600	700	300	300	100	-	-	4300
NONE	100	-	100	-	-	-	-	-	-	...
SOURCE OF WATER										
PUBLIC SYSTEM OR PRIVATE COMPANY	6 200	1 400	1 300	1 600	500	700	400	100	300	5500
INDIVIDUAL WELL	400	100	200	100	100	-	-	-	-	...
OTHER	-	-	-	-	-	-	-	-	-	-
SEWAGE DISPOSAL										
PUBLIC SEWER	4 700	900	1 000	1 300	300	600	300	100	300	5700
SEPTIC TANK OR CESSPOOL	600	100	100	100	100	100	100	-	-	...
OTHER	1 300	500	300	200	200	-	-	-	-	...
SELECTED CHARACTERISTICS										
WITH AIR CONDITIONING	3 500	400	700	900	300	600	300	100	300	6600
ROOM UNIT(S)	1 600	100	400	500	100	400	100	-	-	6100
CENTRAL SYSTEM	2 000	300	300	400	300	300	200	100	300	7800
4 FLOORS OR MORE	-	-	-	-	-	-	-	-	-	-
WITH ELEVATOR	-	-	-	-	-	-	-	-	-	-
OWNED SECOND HOME	100	100	-	-	-	-	-	-	-	...
AUTOMOBILES AVAILABLE:										
1	3 300	100	1 000	1 000	300	300	300	100	200	6100
2	400	-	-	200	-	100	100	-	100	...
3 OR MORE	200	-	-	100	100	-	100	-	-	...
UNITS IN PUBLIC HOUSING PROJECT[2]	800	100	400	300	-	100	-	-	100	...
PRIVATE UNITS WITH GOVERNMENT RENT SUBSIDY[1]	100	100	-	-	100	-	-	-	-	...

[1]EXCLUDES 1-FAMILY HOMES ON 10 ACRES OR MORE.
[2]EXCLUDES MOBILE HOMES AND TRAILERS.

TABLE C-5. VALUE OF OWNER-OCCUPIED HOUSING UNITS WITH BLACK HOUSEHOLD HEAD: 1977

(DATA BASED ON SAMPLE, SEE TEXT. FOR MINIMUM BASE FOR DERIVED FIGURES (PERCENT, MEDIAN, ETC.) AND MEANING OF SYMBOLS, SEE TEXT)

STANDARD METROPOLITAN STATISTICAL AREA MEMPHIS, TENN.-ARK. NOT IN CENTRAL CITY	TOTAL	LESS THAN $10,000	$10,000 TO $19,999	$20,000 TO $24,999	$25,000 TO $29,999	$30,000 TO $34,999	$35,000 TO $39,999	$40,000 TO $49,999	$50,000 OR MORE	MEDIAN (DOLLARS)
SPECIFIED OWNER OCCUPIED[1]	5 900	800	1 800	900	300	500	600	500	500	22200
YEAR STRUCTURE BUILT										
APRIL 1970 OR LATER	2 100	-	300	700	100	300	200	100	300	25700
1965 TO MARCH 1970	800	-	300	-	-	100	100	300	-	***
1960 TO 1964	300	100	200	-	-	-	-	-	100	***
1950 TO 1959	1 100	300	400	100	100	100	200	100	-	***
1940 TO 1949	900	200	300	100	-	100	100	-	100	***
1939 OR EARLIER	600	300	300	-	100	-	-	-	-	***
COMPLETE BATHROOMS										
1	3 600	500	1 500	700	300	200	300	100	100	18700
1 AND ONE-HALF	1 100	-	200	200	-	300	100	100	100	***
2 OR MORE	800	-	-	-	-	100	200	300	300	***
ALSO USED BY ANOTHER HOUSEHOLD	-	-	-	-	-	-	-	-	-	-
NONE	400	300	100	-	100	-	-	-	-	***
COMPLETE KITCHEN FACILITIES										
FOR EXCLUSIVE USE OF HOUSEHOLD	5 700	600	1 800	900	300	400	600	500	500	22200
ALSO USED BY ANOTHER HOUSEHOLD	-	-	-	-	-	-	-	-	-	-
NO COMPLETE KITCHEN FACILITIES	300	100	-	-	100	100	-	-	-	***
ROOMS										
1 AND 2 ROOMS	100	-	100	-	-	-	-	-	-	***
3 ROOMS	100	100	-	-	-	-	100	-	-	***
4 ROOMS	900	200	500	-	100	100	100	-	-	***
5 ROOMS	1 800	300	600	400	200	-	200	100	100	20200
6 ROOMS	1 600	100	600	500	100	100	300	300	-	22300
7 ROOMS OR MORE	1 200	100	100	-	-	300	100	200	400	***
MEDIAN	5.5	***	5.1	***	***	***	***	***	***	***
BEDROOMS										
NONE AND 1	100	100	100	-	-	-	-	-	-	***
2	1 600	300	600	100	100	100	200	-	-	17500
3 OR MORE	4 200	400	1 100	800	200	400	400	500	500	23900
PERSONS										
1 PERSON	700	300	300	100	100	-	-	-	-	***
2 PERSONS	1 500	100	600	100	200	100	200	200	100	***
3 PERSONS	700	100	100	300	-	-	100	100	200	***
4 PERSONS	900	-	200	100	-	300	100	100	100	***
5 PERSONS	700	-	100	100	-	100	300	100	-	***
6 PERSONS OR MORE	1 500	400	600	200	100	-	-	100	100	***
MEDIAN	3.6	***	3.0	***	***	***	***	***	***	***
UNITS WITH SUBFAMILIES	200	100	100	100	-	100	-	-	-	***
UNITS WITH NONRELATIVES	100	-	100	-	-	-	-	-	-	***
PLUMBING FACILITIES BY PERSONS PER ROOM										
WITH ALL PLUMBING FACILITIES	5 500	500	1 700	900	300	500	600	500	500	23000
1.00 OR LESS	4 400	300	1 200	700	300	500	600	500	400	25900
1.01 TO 1.50	700	100	200	200	-	-	-	100	100	***
1.51 OR MORE	300	100	300	-	-	-	-	-	-	***
LACKING SOME OR ALL PLUMBING FACILITIES	400	300	100	-	100	-	-	-	-	***
1.00 OR LESS	300	200	100	-	-	-	-	-	-	***
1.01 TO 1.50	100	-	-	-	100	-	-	-	-	***
1.51 OR MORE	100	100	100	-	-	-	-	-	-	***
HOUSEHOLD COMPOSITION BY AGE OF HEAD										
2-OR-MORE-PERSON HOUSEHOLDS	5 200	500	1 500	800	300	500	600	500	500	23600
MALE HEAD, WIFE PRESENT, NO NONRELATIVES	3 700	400	1 000	400	300	400	600	500	300	26700
UNDER 25 YEARS	100	-	-	100	-	-	-	-	-	***
25 TO 29 YEARS	-	-	-	-	-	-	-	-	-	-
30 TO 34 YEARS	500	-	-	100	-	-	200	100	100	***
35 TO 44 YEARS	1 600	100	400	200	-	300	200	100	200	***
45 TO 64 YEARS	1 000	200	500	-	100	-	100	100	-	***
65 YEARS AND OVER	500	100	100	-	100	100	100	100	-	***
OTHER MALE HEAD	300	-	100	100	-	-	-	100	100	***
UNDER 45 YEARS	100	-	-	100	-	-	-	-	-	***
45 TO 64 YEARS	100	-	-	-	-	-	-	100	100	***
65 YEARS AND OVER	100	-	100	-	-	-	-	-	100	***
FEMALE HEAD	1 200	100	400	400	-	100	100	-	100	***
UNDER 45 YEARS	400	-	100	200	-	-	-	-	100	***
45 TO 64 YEARS	600	100	200	200	-	100	100	-	-	***
65 YEARS AND OVER	300	100	100	-	-	100	-	-	-	***
1-PERSON HOUSEHOLDS	700	300	300	100	100	-	-	-	-	***
MALE HEAD	200	100	100	-	100	-	-	-	-	***
UNDER 45 YEARS	100	-	-	-	100	-	-	-	-	***
45 TO 64 YEARS	-	-	-	-	-	-	-	-	-	-
65 YEARS AND OVER	100	100	100	-	-	-	-	-	-	***
FEMALE HEAD	500	200	300	100	-	-	-	-	-	***
UNDER 45 YEARS	-	-	-	-	-	-	-	-	-	-
45 TO 64 YEARS	300	100	200	-	-	-	-	-	-	***
65 YEARS AND OVER	300	100	100	100	-	-	-	-	-	***

[1]LIMITED TO 1-FAMILY HOMES ON LESS THAN 10 ACRES AND NO BUSINESS ON PROPERTY.

TABLE C-5. VALUE OF OWNER-OCCUPIED HOUSING UNITS WITH BLACK HOUSEHOLD HEAD: 1977--CONTINUED

(DATA BASED ON SAMPLE, SEE TEXT. FOR MINIMUM BASE FOR DERIVED FIGURES (PERCENT, MEDIAN, ETC.) AND MEANING OF SYMBOLS, SEE TEXT)

STANDARD METROPOLITAN STATISTICAL AREA MEMPHIS, TENN.-ARK. NOT IN CENTRAL CITY	TOTAL	LESS THAN $10,000	$10,000 TO $19,999	$20,000 TO $24,999	$25,000 TO $29,999	$30,000 TO $34,999	$35,000 TO $39,999	$40,000 TO $49,999	$50,000 OR MORE	MEDIAN (DOLLARS)
SPECIFIED OWNER OCCUPIED[1]--CONTINUED										
OWN CHILDREN UNDER 18 YEARS OLD BY AGE GROUP										
NO OWN CHILDREN UNDER 18 YEARS	2 900	400	1 100	300	300	200	300	100	100	19800
WITH OWN CHILDREN UNDER 18 YEARS	3 100	400	700	600	-	300	400	400	300	23600
UNDER 6 YEARS ONLY	200	-	100	100	-	-	-	-	100	...
1	200	-	100	100	-	-	-	-	100	...
2	-	-	-	-	-	-	-	-	-	-
3 OR MORE	-	-	-	-	-	-	-	-	-	-
6 TO 17 YEARS ONLY	2 100	400	500	200	-	300	200	300	300	24500
1	700	-	200	100	-	-	100	200	100	...
2	800	200	100	100	-	300	100	100	-	...
3 OR MORE	600	200	200	100	-	-	-	100	100	...
BOTH AGE GROUPS	800	-	200	300	-	-	200	100	-	...
2	100	-	-	100	-	-	100	-	-	...
3 OR MORE	600	-	200	200	-	-	100	100	-	...
YEARS OF SCHOOL COMPLETED BY HEAD										
NO SCHOOL YEARS COMPLETED	300	100	-	100	100	-	-	-	-	...
ELEMENTARY:										
LESS THAN 8 YEARS	2 100	300	1 100	300	100	100	100	100	100	17400
8 YEARS	400	300	-	-	100	-	100	-	-	...
HIGH SCHOOL:										
1 TO 3 YEARS	1 100	100	500	100	100	100	100	-	200	...
4 YEARS	1 200	100	200	400	-	-	300	200	-	...
COLLEGE:										
1 TO 3 YEARS	500	-	100	-	100	-	100	100	200	...
4 YEARS OR MORE	500	-	-	100	-	300	-	100	-	...
MEDIAN	10.0	...	6.7	...	...	...	...	...	...	...
YEAR HEAD MOVED INTO UNIT										
1976 OR LATER	500	-	100	100	-	-	100	-	300	...
MOVED IN WITHIN PAST 12 MONTHS	300	-	-	-	-	-	100	-	300	...
APRIL 1970 TO 1975	2 500	100	500	700	100	300	300	400	100	24700
1965 TO MARCH 1970	800	-	600	-	-	-	100	100	100	...
1960 TO 1964	600	100	100	100	100	-	100	-	100	...
1950 TO 1959	800	300	200	100	100	100	-	100	-	...
1949 OR EARLIER	900	300	300	-	-	100	100	-	-	...
MORTGAGE STATUS										
MORTGAGE, DEED OF TRUST, OR LAND CONTRACT	3 400	100	900	800	200	300	400	500	300	24900
OWNED FREE AND CLEAR	2 500	700	900	100	100	200	200	100	100	16000
MORTGAGE INSURANCE										
UNITS WITH MORTGAGE OR SIMILAR DEBT	3 400	100	900	800	200	300	400	500	300	24900
INSURED BY FHA, VA, OR FARMERS HOME ADMIN.	2 200	100	400	700	100	300	100	300	100	24200
NOT INSURED OR INSURED BY PRIVATE MORTGAGE INSURANCE[2]	500	-	100	-	100	-	200	100	100	...
DON'T KNOW	400	-	200	100	-	-	-	100	100	...
NOT REPORTED	300	-	100	-	-	-	100	100	-	...
UNITS OWNED FREE AND CLEAR	2 500	700	900	100	100	200	200	100	100	16000
REAL ESTATE TAXES LAST YEAR										
MEAN (PER $1,000 VALUE)	6	...	5	...	...	...	...	...	...	...
SELECTED MONTHLY HOUSING COSTS[3]										
UNITS WITH A MORTGAGE	3 400	100	900	800	200	300	400	500	300	24900
LESS THAN $100	100	-	100	-	100	-	-	-	-	...
$100 TO $149	500	100	300	-	-	-	100	100	-	...
$150 TO $199	600	-	300	200	100	-	-	-	100	...
$200 TO $249	500	-	100	200	-	-	200	-	-	...
$250 TO $299	1 000	-	100	300	100	300	100	100	-	...
$300 TO $399	300	-	-	100	-	-	-	200	-	...
$400 OR MORE	300	-	-	-	-	-	100	-	200	...
NOT REPORTED	200	-	100	-	-	-	-	100	100	...
MEDIAN	236	...	...	...	...	...	...	...	...	...
UNITS OWNED FREE AND CLEAR	2 500	700	900	100	100	200	200	100	100	16000
LESS THAN $50	500	100	200	-	-	100	100	-	100	...
$50 TO $69	400	200	100	-	100	-	-	-	-	...
$70 TO $99	700	100	400	-	100	100	-	-	-	...
$100 TO $149	100	100	-	-	-	-	-	-	-	...
$150 TO $199	100	100	-	-	-	-	-	-	-	...
$200 OR MORE	-	-	-	-	-	-	-	-	-	-
NOT REPORTED	800	100	200	100	-	-	200	100	100	...
MEDIAN	67	...	...	-	...	...	...	-	...	...
SELECTED MONTHLY HOUSING COSTS AS PERCENTAGE OF INCOME[3]										
UNITS WITH A MORTGAGE	3 400	100	900	800	200	300	400	500	300	24900
LESS THAN 10 PERCENT	100	-	-	-	-	-	100	-	-	...
10 TO 14 PERCENT	800	100	100	100	-	300	100	100	100	...
15 TO 19 PERCENT	800	-	300	100	100	-	-	200	-	...
20 TO 24 PERCENT	600	-	100	200	100	-	100	100	100	...
25 TO 34 PERCENT	500	-	100	100	-	-	100	100	100	...
35 TO 49 PERCENT	100	-	100	100	-	-	-	-	-	...
50 PERCENT OR MORE	400	-	100	200	-	-	-	-	100	...
NOT COMPUTED	-	-	-	-	-	-	-	-	-	-
NOT REPORTED	200	-	100	-	-	-	-	100	100	...
MEDIAN	20	...	...	...	...	...	...	...	...	...

[1]LIMITED TO 1-FAMILY HOMES ON LESS THAN 10 ACRES AND NO BUSINESS ON PROPERTY.
[2]DATA ARE NOT SEPARABLE.
[3]SUM OF PAYMENTS FOR REAL ESTATE TAXES, PROPERTY INSURANCE, UTILITIES, FUEL, WATER, GARBAGE AND TRASH COLLECTION, AND MORTGAGE AT TIME OF ENUMERATION.

TABLE C-5. VALUE OF OWNER-OCCUPIED HOUSING UNITS WITH BLACK HOUSEHOLD HEAD: 1977--CONTINUED

(DATA BASED ON SAMPLE, SEE TEXT. FOR MINIMUM BASE FOR DERIVED FIGURES (PERCENT, MEDIAN, ETC.) AND MEANING OF SYMBOLS, SEE TEXT)

STANDARD METROPOLITAN STATISTICAL AREA MEMPHIS, TENN.-ARK. NOT IN CENTRAL CITY	TOTAL	LESS THAN $10,000	$10,000 TO $19,999	$20,000 TO $24,999	$25,000 TO $29,999	$30,000 TO $34,999	$35,000 TO $39,999	$40,000 TO $49,999	$50,000 OR MORE	MEDIAN (DOLLARS)
SPECIFIED OWNER OCCUPIED[1]--CONTINUED										
SELECTED MONTHLY HOUSING COSTS AS PERCENTAGE OF INCOME[2]--CONTINUED										
UNITS OWNED FREE AND CLEAR	2 500	700	900	100	100	200	200	100	100	16000
LESS THAN 10 PERCENT	300	100	-	-	100	100	-	-	-	...
10 TO 14 PERCENT	400	100	100	-	-	-	100	-	100	...
15 TO 19 PERCENT	300	200	100	-	-	-	-	-	-	...
20 TO 24 PERCENT	100	-	100	-	-	-	-	-	-	...
25 TO 34 PERCENT	200	100	-	-	100	-	-	-	-	...
35 TO 49 PERCENT	200	-	200	-	-	-	-	-	-	...
50 PERCENT OR MORE	100	-	100	-	-	100	-	-	-	...
NOT COMPUTED	100	-	100	-	-	-	-	-	-	...
NOT REPORTED	800	100	200	100	-	-	200	100	100	...
MEDIAN	17	...	...	-	...	...	...	-	...	...
ACQUISITION OF PROPERTY										
PLACED OR ASSUMED A MORTGAGE	4 200	300	1 200	800	200	400	500	500	300	24100
ACQUIRED THROUGH INHERITANCE OR GIFT	500	100	200	100	100	-	100	-	-	...
PAID ALL CASH	800	300	300	100	-	100	-	-	100	...
ACQUIRED IN OTHER MANNER	300	100	100	-	-	-	100	100	-	...
NOT REPORTED	200	100	100	-	100	-	-	-	-	...
ALTERATIONS AND REPAIRS DURING LAST 12 MONTHS										
NO ALTERATIONS OR REPAIRS	2 500	300	700	300	200	400	200	300	100	25500
ALTERATIONS AND REPAIRS COSTING LESS THAN $200[3]	2 600	400	900	600	100	100	300	100	300	20500
ADDITIONS	100	-	100	-	-	-	-	-	-	...
ALTERATIONS	400	100	200	100	-	-	-	-	-	...
REPLACEMENTS	300	100	100	-	100	-	-	-	100	...
REPAIRS	2 100	300	600	500	100	100	300	100	200	21300
ALTERATIONS AND REPAIRS COSTING $200 OR MORE[3]	1 200	100	300	300	100	-	200	100	100	...
ADDITIONS	100	-	-	-	-	-	100	-	-	...
ALTERATIONS	500	-	100	200	100	-	100	-	100	...
REPLACEMENTS	400	-	200	100	-	-	-	-	100	...
REPAIRS	500	100	100	-	-	-	100	100	-	...
NOT REPORTED	-	-	-	-	-	-	-	-	-	-
PLANS FOR IMPROVEMENTS DURING NEXT 12 MONTHS										
NONE PLANNED	2 300	200	1 000	300	100	200	200	300	200	20000
SOME PLANNED	2 700	500	500	400	200	300	300	200	300	23700
COSTING LESS THAN $200	800	100	300	100	100	300	-	100	-	...
COSTING $200 OR MORE	1 500	300	100	300	100	-	300	100	300	...
DON'T KNOW	300	100	100	100	-	-	-	-	-	...
NOT REPORTED	-	-	-	-	-	-	-	-	-	-
DON'T KNOW	900	100	300	200	100	100	100	100	-	...
NOT REPORTED	-	-	-	-	-	-	-	-	-	-
HEATING EQUIPMENT										
WARM-AIR FURNACE	2 600	-	500	700	100	300	200	400	300	26300
HEAT PUMP	100	-	-	-	-	-	100	100	-	...
STEAM OR HOT WATER	-	-	-	-	-	-	-	-	-	-
BUILT-IN ELECTRIC UNITS	100	-	100	100	-	-	-	-	-	...
FLOOR, WALL, OR PIPELESS FURNACE	600	100	400	-	100	-	100	-	-	...
OTHER MEANS	2 500	700	900	100	100	200	300	100	100	16400
NONE	-	-	-	-	-	-	-	-	-	-
AIR CONDITIONING										
ROOM UNIT(S)	2 100	200	800	400	300	100	200	100	100	20700
CENTRAL SYSTEM	1 600	-	100	100	100	300	300	300	300	37600
NONE	2 200	600	900	300	-	100	200	100	100	16100
BASEMENT										
WITH BASEMENT	100	-	-	-	-	-	-	-	100	...
NO BASEMENT	5 900	800	1 800	900	300	500	600	500	400	22000
SOURCE OF WATER										
PUBLIC SYSTEM OR PRIVATE COMPANY	5 900	800	1 800	900	300	500	600	500	500	22000
INDIVIDUAL WELL	100	-	-	-	100	-	-	-	-	...
OTHER	-	-	-	-	-	-	-	-	-	-
SEWAGE DISPOSAL										
PUBLIC SEWER	4 400	500	1 400	800	100	400	400	500	300	21700
SEPTIC TANK OR CESSPOOL	1 300	100	300	100	100	100	300	100	100	...
OTHER	200	100	100	-	100	-	-	-	-	...
HOUSE HEATING FUEL										
UTILITY GAS	4 200	400	1 200	700	300	400	500	300	400	23400
BOTTLED, TANK, OR LP GAS	1 100	200	500	100	-	100	100	100	100	...
FUEL OIL, KEROSENE, ETC.	-	-	-	-	-	-	-	-	-	-
ELECTRICITY	400	-	100	100	-	-	100	100	-	...
COAL OR COKE	100	-	100	-	-	-	-	-	-	...
WOOD	200	100	-	-	100	-	-	-	-	...
OTHER FUEL	-	-	-	-	-	-	-	-	-	-
NONE	-	-	-	-	-	-	-	-	-	-

[1]LIMITED TO 1-FAMILY HOMES ON LESS THAN 10 ACRES AND NO BUSINESS ON PROPERTY.
[2]SUM OF PAYMENTS FOR REAL ESTATE TAXES, PROPERTY INSURANCE, UTILITIES, FUEL, WATER, GARBAGE AND TRASH COLLECTION, AND MORTGAGE AT TIME OF ENUMERATION.
[3]COMPONENTS MAY NOT ADD TO TOTAL BECAUSE MORE THAN ONE IMPROVEMENT WAS MADE.

TABLE C-5. VALUE OF OWNER-OCCUPIED HOUSING UNITS WITH BLACK HOUSEHOLD HEAD: 1977--CONTINUED

(DATA BASED ON SAMPLE, SEE TEXT. FOR MINIMUM BASE FOR DERIVED FIGURES (PERCENT, MEDIAN, ETC.) AND MEANING OF SYMBOLS, SEE TEXT)

STANDARD METROPOLITAN STATISTICAL AREA MEMPHIS, TENN.-ARK. NOT IN CENTRAL CITY	TOTAL	LESS THAN $10,000	$10,000 TO $19,999	$20,000 TO $24,999	$25,000 TO $29,999	$30,000 TO $34,999	$35,000 TO $39,999	$40,000 TO $49,999	$50,000 OR MORE	MEDIAN (DOLLARS)
SPECIFIED OWNER OCCUPIED[1]--CONTINUED										
COOKING FUEL										
UTILITY GAS	3 100	400	1 100	700	300	100	300	100	100	20300
BOTTLED, TANK, OR LP GAS	900	300	400	-	-	100	100	100	100	...
ELECTRICITY	1 800	100	300	200	100	300	300	400	300	35200
FUEL OIL, KEROSENE, ETC.	-	-	-	-	-	-	-	-	-	-
COAL OR COKE	-	-	-	-	-	-	-	-	-	-
WOOD	100	100	-	-	-	-	-	-	-	...
OTHER FUEL	-	-	-	-	-	-	-	-	-	-
NONE	-	-	-	-	-	-	-	-	-	-
SELECTED CHARACTERISTICS										
OWNED SECOND HOME	-	-	-	-	-	-	-	-	-	-
WITH GARAGE OR CARPORT ON PROPERTY	2 600	100	600	400	200	300	300	500	200	30200
AUTOMOBILES AVAILABLE:										
1	2 200	300	400	600	300	100	300	200	100	23600
2	2 100	-	700	200	100	300	200	300	300	31300
3 OR MORE	300	100	100	-	-	-	-	100	-	...
TRUCKS AVAILABLE:										
1	1 000	300	200	100	-	-	100	100	300	...
2 OR MORE	100	-	100	-	-	-	100	-	-	...
FAILURES IN PLUMBING AND EQUIPMENT										
UNITS OCCUPIED 3 MONTHS OR LONGER	5 900	800	1 800	900	300	500	600	500	400	22000
UNUSABLE 6 HOURS OR LONGER:										
WATER SUPPLY	300	100	100	100	-	-	-	-	-	...
SEWAGE DISPOSAL	100	-	100	-	-	-	-	-	-	...
FLUSH TOILET	300	100	100	100	-	-	-	-	-	...
UNITS OCCUPIED LAST WINTER	5 700	800	1 800	900	300	500	600	500	300	21400
UNUSABLE 6 HOURS OR LONGER:										
HEATING EQUIPMENT	600	200	200	100	-	100	-	100	-	...

[1]LIMITED TO 1-FAMILY HOMES ON LESS THAN 10 ACRES AND NO BUSINESS ON PROPERTY.

TABLE C-6. GROSS RENT OF RENTER-OCCUPIED HOUSING UNITS WITH BLACK HOUSEHOLD HEAD: 1977

(DATA BASED ON SAMPLE, SEE TEXT. FOR MINIMUM BASE FOR DERIVED FIGURES (PERCENT, MEDIAN, ETC.) AND MEANING OF SYMBOLS, SEE TEXT)

STANDARD METROPOLITAN STATISTICAL AREA MEMPHIS, TENN.-ARK. NOT IN CENTRAL CITY	TOTAL	LESS THAN $70	$70 TO $99	$100 TO $149	$150 TO $199	$200 TO $249	$250 OR MORE	NO CASH RENT	MEDIAN (DOLLARS)
SPECIFIED RENTER OCCUPIED[1]	6 300	1 200	700	1 500	1 000	1 300	100	600	132
UNITS REPORTING AMOUNT PAID FOR GARBAGE AND TRASH COLLECTION SERVICE	2 900	500	400	600	700	600	100	100	144
UNITS IN STRUCTURE									
1	3 400	900	500	700	700	100	-	500	106
2 TO 4	1 200	200	100	300	300	200	100	100	...
5 TO 19	1 400	100	100	200	100	900	-	100	...
20 OR MORE	100	-	-	-	-	100	-	-	...
MOBILE HOME OR TRAILER	200	-	100	200	-	-	-	-	...
YEAR STRUCTURE BUILT									
APRIL 1970 OR LATER	2 100	200	-	300	400	1 100	100	-	207
1965 TO MARCH 1970	800	300	100	300	-	100	-	-	...
1960 TO 1964	500	-	100	100	200	-	-	100	...
1950 TO 1959	700	-	-	200	200	100	-	200	...
1940 TO 1949	1 000	200	200	400	100	-	-	100	...
1939 OR EARLIER	1 200	500	300	100	100	-	-	300	...
COMPLETE BATHROOMS									
1	3 500	400	400	1 400	700	500	-	100	132
1 AND ONE-HALF	500	-	-	-	300	200	-	-	...
2 OR MORE	700	-	100	-	100	500	100	-	...
ALSO USED BY ANOTHER HOUSEHOLD	-	-	-	-	-	-	-	-	-
NONE	1 600	800	300	100	-	-	-	500	...
COMPLETE KITCHEN FACILITIES									
FOR EXCLUSIVE USE OF HOUSEHOLD	5 000	600	400	1 500	1 000	1 300	100	200	145
ALSO USED BY ANOTHER HOUSEHOLD	100	-	100	-	-	-	-	-	...
NO COMPLETE KITCHEN FACILITIES	1 200	600	200	-	-	-	-	400	...
ROOMS									
1 AND 2 ROOMS	100	-	100	-	-	-	-	-	...
3 ROOMS	1 200	400	100	300	100	100	-	200	...
4 ROOMS	2 100	200	300	700	400	300	-	300	131
5 ROOMS	1 900	600	200	400	400	300	-	100	113
6 ROOMS	1 000	-	-	100	200	600	100	100	...
7 ROOMS OR MORE	-	-	-	-	-	-	-	-	-
MEDIAN	4.3	...	...	...	...	...	...	...	...
BEDROOMS									
NONE	100	-	100	-	-	-	-	-	...
1	1 000	400	100	300	100	100	-	100	...
2	3 500	600	500	900	600	400	-	400	121
3 OR MORE	1 700	100	100	300	300	700	100	100	198
PERSONS									
1 PERSON	1 300	400	200	200	300	100	-	100	...
2 PERSONS	1 300	100	100	300	400	100	-	300	...
3 PERSONS	1 000	200	100	100	100	500	-	-	...
4 PERSONS	1 000	100	100	400	100	300	-	-	...
5 PERSONS	500	-	100	100	100	100	100	-	...
6 PERSONS OR MORE	1 100	300	100	200	100	100	-	300	...
MEDIAN	3.0	...	...	...	...	...	...	...	...
UNITS WITH SUBFAMILIES	100	-	100	100	-	-	-	-	...
UNITS WITH NONRELATIVES	300	-	100	100	100	100	-	-	...
PLUMBING FACILITIES BY PERSONS PER ROOM									
WITH ALL PLUMBING FACILITIES	4 700	400	400	1 400	1 000	1 300	100	100	152
1.00 OR LESS	4 300	300	400	1 300	1 000	1 200	100	100	156
1.01 TO 1.50	300	100	100	100	-	100	-	100	...
1.51 OR MORE	100	-	-	100	-	-	-	-	...
LACKING SOME OR ALL PLUMBING FACILITIES	1 600	800	300	100	-	-	-	500	...
1.00 OR LESS	800	500	100	-	-	-	-	300	...
1.01 TO 1.50	300	100	100	-	-	-	-	100	...
1.51 OR MORE	600	200	100	100	-	-	-	200	...
HOUSEHOLD COMPOSITION BY AGE OF HEAD									
2-OR-MORE-PERSON HOUSEHOLDS	5 000	800	500	1 200	700	1 100	100	600	138
MALE HEAD, WIFE PRESENT, NO NONRELATIVES	2 900	300	300	900	200	600	100	500	133
UNDER 25 YEARS	500	100	100	200	-	100	-	-	...
25 TO 29 YEARS	500	-	-	100	100	300	-	-	...
30 TO 34 YEARS	200	-	-	100	200	-	-	-	...
35 TO 44 YEARS	400	100	-	100	-	100	-	100	...
45 TO 64 YEARS	600	100	-	200	-	100	100	200	...
65 YEARS AND OVER	700	100	100	200	-	-	-	200	...
OTHER MALE HEAD	400	-	-	100	200	-	-	-	...
UNDER 45 YEARS	400	-	-	100	200	-	-	-	...
45 TO 64 YEARS	-	-	-	-	-	-	-	-	...
65 YEARS AND OVER	-	-	-	-	-	-	-	-	-
FEMALE HEAD	1 700	400	300	100	300	500	-	100	142
UNDER 45 YEARS	1 300	400	100	100	100	500	-	-	...
45 TO 64 YEARS	200	-	100	-	100	100	-	100	...
65 YEARS AND OVER	100	-	100	-	100	-	-	-	...
1-PERSON HOUSEHOLDS	1 300	400	200	200	300	100	-	100	...
MALE HEAD	300	-	100	100	-	100	-	100	...
UNDER 45 YEARS	200	-	-	100	-	100	-	100	...
45 TO 64 YEARS	100	-	100	-	-	-	-	-	...
65 YEARS AND OVER	-	-	-	-	-	-	-	-	-
FEMALE HEAD	1 100	400	100	200	300	100	-	-	...
UNDER 45 YEARS	600	100	100	200	200	100	-	-	...
45 TO 64 YEARS	100	100	-	-	-	-	-	-	...
65 YEARS AND OVER	400	300	100	-	100	-	-	-	...

[1]EXCLUDES 1-FAMILY HOMES ON 10 ACRES OR MORE.

TABLE C-6. GROSS RENT OF RENTER-OCCUPIED HOUSING UNITS WITH BLACK HOUSEHOLD HEAD: 1977--CONTINUED

(DATA BASED ON SAMPLE, SEE TEXT. FOR MINIMUM BASE FOR DERIVED FIGURES (PERCENT, MEDIAN, ETC.) AND MEANING OF SYMBOLS, SEE TEXT)

STANDARD METROPOLITAN STATISTICAL AREA MEMPHIS, TENN.-ARK. NOT IN CENTRAL CITY	TOTAL	LESS THAN $70	$70 TO $99	$100 TO $149	$150 TO $199	$200 TO $249	$250 OR MORE	NO CASH RENT	MEDIAN (DOLLARS)
SPECIFIED RENTER OCCUPIED[1]--CONTINUED									
OWN CHILDREN UNDER 18 YEARS OLD BY AGE GROUP									
NO OWN CHILDREN UNDER 18 YEARS	2 900	600	400	700	700	200	-	300	120
WITH OWN CHILDREN UNDER 18 YEARS	3 400	600	300	800	300	1 000	100	300	142
UNDER 6 YEARS ONLY	1 100	100	100	300	100	400	-	-	***
1	500	-	100	100	100	300	-	-	***
2	500	100	-	200	-	100	-	-	***
3 OR MORE	100	-	100	100	-	-	-	-	***
6 TO 17 YEARS ONLY	1 600	100	100	400	200	500	-	300	***
1	400	-	-	200	-	100	-	100	***
2	700	-	100	100	100	300	-	100	***
3 OR MORE	500	100	-	100	100	100	-	100	***
BOTH AGE GROUPS	700	400	100	-	-	100	100	100	***
2	100	100	-	-	-	100	-	-	***
3 OR MORE	600	300	100	-	-	100	100	100	***
YEARS OF SCHOOL COMPLETED BY HEAD									
NO SCHOOL YEARS COMPLETED	200	100	100	-	-	-	-	-	***
ELEMENTARY:									
LESS THAN 8 YEARS	1 800	500	200	600	100	-	-	400	***
8 YEARS	400	200	-	-	-	100	-	100	***
HIGH SCHOOL:									
1 TO 3 YEARS	1 200	200	300	400	100	100	-	100	***
4 YEARS	1 700	100	200	400	300	500	100	-	160
COLLEGE:									
1 TO 3 YEARS	800	-	-	-	300	500	-	100	***
4 YEARS OR MORE	300	-	-	-	100	100	-	-	***
MEDIAN	11.5	***	***	***	***	***	***	***	***
YEAR HEAD MOVED INTO UNIT									
1976 OR LATER	3 500	600	100	800	700	1 200	100	100	165
MOVED IN WITHIN PAST 12 MONTHS	2 800	600	100	800	400	900	100	-	144
APRIL 1970 TO 1975	1 600	400	400	400	200	100	-	100	***
1965 TO MARCH 1970	400	100	100	200	100	-	-	-	***
1960 TO 1964	100	-	100	-	-	-	-	-	***
1950 TO 1959	600	200	-	100	-	-	-	300	***
1949 OR EARLIER	100	-	-	-	-	-	-	100	-
GROSS RENT AS PERCENTAGE OF INCOME									
LESS THAN 10 PERCENT	300	100	-	100	100	-	-	-	***
10 TO 14 PERCENT	600	100	-	100	100	400	-	-	***
15 TO 19 PERCENT	1 000	300	100	100	300	100	100	-	***
20 TO 24 PERCENT	1 200	400	100	400	100	100	-	-	***
25 TO 29 PERCENT	500	100	100	300	-	100	-	-	***
30 TO 34 PERCENT	400	100	100	200	100	-	-	-	***
35 TO 39 PERCENT	500	200	100	100	100	100	-	-	***
40 TO 49 PERCENT	500	-	100	100	100	200	-	-	***
50 PERCENT OR MORE	700	-	200	-	200	300	-	-	***
NOT COMPUTED	600	-	-	-	-	-	-	600	-
MEDIAN	24	***	***	***	***	***	***	-	***
HEATING EQUIPMENT									
WARM-AIR FURNACE	2 800	300	100	400	800	1 200	100	-	188
HEAT PUMP	-	-	-	-	-	-	-	-	-
STEAM OR HOT WATER	-	-	-	-	-	-	-	-	-
BUILT-IN ELECTRIC UNITS	100	-	-	100	-	-	-	-	***
FLOOR, WALL, OR PIPELESS FURNACE	400	-	-	300	-	100	-	-	***
OTHER MEANS	2 900	900	500	600	200	-	-	600	85
NONE	100	-	100	-	-	-	-	-	***
AIR CONDITIONING									
ROOM UNIT(S)	1 500	100	200	700	400	100	-	-	***
CENTRAL SYSTEM	2 000	100	100	100	400	1 100	100	-	209
NONE	2 800	900	500	600	200	-	-	600	81
ELEVATOR IN STRUCTURE									
4 FLOORS OR MORE	-	-	-	-	-	-	-	-	-
WITH ELEVATOR	-	-	-	-	-	-	-	-	-
WALKUP	-	-	-	-	-	-	-	-	-
1 TO 3 FLOORS	6 300	1 200	700	1 500	1 000	1 300	100	600	132
BASEMENT									
WITH BASEMENT	-	-	-	-	-	-	-	-	-
NO BASEMENT	6 300	1 200	700	1 500	1 000	1 300	100	600	132
SOURCE OF WATER									
PUBLIC SYSTEM OR PRIVATE COMPANY	6 000	1 200	600	1 500	1 000	1 300	100	400	133
INDIVIDUAL WELL	300	-	100	-	-	-	-	200	***
OTHER	-	-	-	-	-	-	-	-	-
SEWAGE DISPOSAL									
PUBLIC SEWER	4 700	800	400	1 100	900	1 300	100	100	146
SEPTIC TANK OR CESSPOOL	500	-	100	200	100	-	-	100	***
OTHER	1 100	400	200	100	-	-	-	400	***
HOUSE HEATING FUEL									
UTILITY GAS	2 200	300	400	600	600	200	100	100	132
BOTTLED, TANK, OR LP GAS	1 100	200	100	400	-	-	-	400	***
FUEL OIL, KEROSENE, ETC.	200	-	-	200	-	-	-	-	***
ELECTRICITY	2 100	400	-	300	400	1 000	-	-	201
COAL OR COKE	-	-	-	-	-	-	-	-	-
WOOD	700	400	100	100	-	-	-	200	***
OTHER FUEL	-	-	-	-	-	-	-	-	-
NONE	100	-	100	-	-	-	-	-	***

[1]EXCLUDES 1-FAMILY HOMES ON 10 ACRES OR MORE.

TABLE C-6. GROSS RENT OF RENTER-OCCUPIED HOUSING UNITS WITH BLACK HOUSEHOLD HEAD: 1977--CONTINUED

(DATA BASED ON SAMPLE, SEE TEXT. FOR MINIMUM BASE FOR DERIVED FIGURES (PERCENT, MEDIAN, ETC.) AND MEANING OF SYMBOLS, SEE TEXT)

STANDARD METROPOLITAN STATISTICAL AREA MEMPHIS, TENN.-ARK. NOT IN CENTRAL CITY	TOTAL	LESS THAN $70	$70 TO $99	$100 TO $149	$150 TO $199	$200 TO $249	$250 OR MORE	NO CASH RENT	MEDIAN (DOLLARS)
SPECIFIED RENTER OCCUPIED[1]--CONTINUED									
COOKING FUEL									
UTILITY GAS	2 300	600	400	600	600	100	-	100	112
BOTTLED, TANK, OR LP GAS	1 500	200	300	600	-	-	-	400	...
ELECTRICITY	2 300	300	-	300	400	1 200	100	100	209
FUEL OIL, KEROSENE, ETC.	-	-	-	-	-	-	-	-	-
COAL OR COKE	-	-	-	-	-	-	-	-	-
WOOD	100	100	-	-	-	-	-	-	...
OTHER FUEL	-	-	-	-	-	-	-	-	-
NONE	-	-	-	-	-	-	-	-	-
INCLUSION IN RENT									
PARKING FACILITIES	5 600	1 200	700	1 500	1 000	1 300	100	NA	132
GARBAGE AND TRASH COLLECTION	3 400	700	300	800	300	700	-	600	122
FURNITURE	200	-	100	200	-	-	-	NA	...
PUBLIC OR SUBSIDIZED HOUSING[2]									
UNITS IN PUBLIC HOUSING PROJECT	800	300	100	300	200	-	-	-	...
PRIVATE UNITS	5 200	900	600	1 000	800	1 300	100	600	140
WITH GOVERNMENT RENT SUBSIDIES	100	100	-	100	-	-	-	-	...
NOT REPORTED	-	-	-	-	-	-	-	-	-
OWNER OR MANAGER ON PROPERTY									
2 OR MORE UNITS IN STRUCTURE	2 600	300	100	500	300	1 100	100	100	190
WITH OWNER ON PROPERTY	200	-	-	100	-	100	-	-	...
WITH RESIDENT MANAGER OR SUPERINTENDENT ON PROPERTY	1 900	200	100	300	200	1 000	100	-	208
1 UNIT IN STRUCTURE (INCLUDES MOBILE HOME OR TRAILER)	3 700	900	600	900	700	100	-	500	108
OWNED SECOND HOME									
YES	100	-	100	-	-	-	-	-	...
NO	6 200	1 200	600	1 500	1 000	1 300	100	600	133
AUTOMOBILES AND TRUCKS AVAILABLE									
AUTOMOBILES AVAILABLE:									
1	3 200	100	400	900	400	1 100	-	300	152
2	400	100	-	100	100	-	100	-	...
3 OR MORE	100	-	-	100	100	-	-	-	...
NONE	2 600	1 000	300	300	400	200	-	400	79
TRUCKS AVAILABLE:									
1	900	200	200	100	100	200	-	100	...
2 OR MORE	-	-	-	-	-	-	-	-	-
NONE	5 400	1 000	500	1 300	900	1 100	100	500	135
FAILURES IN PLUMBING AND EQUIPMENT									
UNITS OCCUPIED 3 MONTHS OR LONGER	5 500	900	600	1 200	1 000	1 100	100	600	135
UNUSABLE 6 HOURS OR LONGER:									
WATER SUPPLY	400	-	100	-	200	-	-	100	...
SEWAGE DISPOSAL	300	100	100	200	-	-	-	-	...
FLUSH TOILET	500	100	100	300	100	-	-	-	...
UNITS OCCUPIED LAST WINTER	4 500	900	600	1 000	900	500	-	600	122
UNUSABLE 6 HOURS OR LONGER:									
HEATING EQUIPMENT	300	-	100	100	100	-	-	100	...

[1]EXCLUDES 1-FAMILY HOMES ON 10 ACRES OR MORE.
[2]EXCLUDES MOBILE HOMES AND TRAILERS.

TABLE C-7. INCOME OF FAMILIES AND PRIMARY INDIVIDUALS IN OWNER- AND RENTER-OCCUPIED HOUSING UNITS WITH HOUSEHOLD HEAD OF SPANISH ORIGIN: 1977

TABLE C-8. VALUE OF OWNER-OCCUPIED HOUSING UNITS WITH HOUSEHOLD HEAD OF SPANISH ORIGIN: 1977

TABLE C-9. GROSS RENT OF RENTER-OCCUPIED HOUSING UNITS WITH HOUSEHOLD HEAD OF SPANISH ORIGIN: 1977

(TABLES C-7, C-8, AND C-9 OMITTED BECAUSE OF INSUFFICIENT NUMBER OF HOUSEHOLDS WITH HEAD OF SPANISH ORIGIN; SEE INTRODUCTION)



Housing Characteristics of Recent Movers

D

TABLE 1. SELECTED CHARACTERISTICS OF ALL OCCUPIED HOUSING UNITS AND OF UNITS OCCUPIED BY RECENT MOVERS, BY TENURE: 1977

(DATA BASED ON SAMPLE, SEE TEXT. FOR MINIMUM BASE FOR DERIVED FIGURES (PERCENT, MEDIAN, ETC.) AND MEANING OF SYMBOLS, SEE TEXT)

STANDARD METROPOLITAN STATISTICAL AREA MEMPHIS, TENN.-ARK.	TOTAL		IN CENTRAL CITY(S)		NOT IN CENTRAL CITY(S)	
	ALL OCCUPIED	RECENT MOVERS	ALL OCCUPIED	RECENT MOVERS	ALL OCCUPIED	RECENT MOVERS
ALL OCCUPIED HOUSING UNITS	275 500	64 000	207 000	43 800	68 400	20 200
TENURE AND PLUMBING						
OWNER OCCUPIED	155 400	14 600	111 300	7 200	44 100	7 300
WITH ALL PLUMBING FACILITIES	154 700	14 600	111 300	7 200	43 400	7 300
LACKING SOME OR ALL PLUMBING FACILITIES	700	-	-	-	700	-
RENTER OCCUPIED	120 000	49 500	95 700	36 500	24 300	12 900
WITH ALL PLUMBING FACILITIES	117 000	48 400	94 700	36 000	22 200	12 400
LACKING SOME OR ALL PLUMBING FACILITIES	3 100	1 000	1 000	500	2 100	500
UNITS IN STRUCTURE						
OWNER OCCUPIED	155 400	14 600	111 300	7 200	44 100	7 300
1	150 100	13 200	108 200	6 400	41 900	6 700
2 TO 4	2 200	300	2 000	300	200	100
5 OR MORE	1 000	500	800	500	100	-
MOBILE HOME OR TRAILER	2 200	600	300	100	1 900	500
RENTER OCCUPIED	120 000	49 500	95 700	36 500	24 300	12 900
1	39 800	14 200	31 100	11 100	8 700	3 100
2 TO 4	27 600	11 000	22 800	7 900	4 700	3 100
5 TO 19	42 900	20 100	34 100	14 900	8 800	5 200
20 OR MORE	8 500	3 100	7 700	2 600	800	500
MOBILE HOME OR TRAILER	1 300	1 000	100	100	1 300	900
YEAR STRUCTURE BUILT						
OWNER OCCUPIED	155 400	14 600	111 300	7 200	44 100	7 300
APRIL 1970 OR LATER	29 200	7 800	7 000	1 500	22 200	6 300
1965 TO MARCH 1970	20 100	1 400	13 100	800	6 900	600
1960 TO 1964	19 200	1 300	15 300	1 100	3 900	100
1950 TO 1959	43 100	1 600	37 600	1 500	5 500	100
1940 TO 1949	21 100	1 100	18 600	1 000	2 500	100
1939 OR EARLIER	22 800	1 500	19 700	1 300	3 100	200
RENTER OCCUPIED	119 900	49 500	95 700	36 500	24 200	12 900
APRIL 1970 OR LATER	29 400	16 000	16 600	8 300	12 800	7 600
1965 TO MARCH 1970	15 600	8 400	13 500	6 900	2 100	1 500
1960 TO 1964	12 300	5 100	10 900	4 600	1 400	400
1950 TO 1959	16 400	5 300	14 200	4 500	2 200	800
1940 TO 1949	18 600	5 800	15 700	4 400	2 800	1 400
1939 OR EARLIER	27 700	9 000	24 800	7 800	2 900	1 200
ROOMS						
OWNER OCCUPIED	155 400	14 600	111 300	7 200	44 100	7 300
1 AND 2 ROOMS	300	100	100	-	100	100
3 ROOMS	2 000	300	1 700	300	200	-
4 ROOMS	12 600	1 600	9 600	1 100	3 000	500
5 ROOMS	40 400	3 300	29 600	1 900	10 700	1 400
6 ROOMS	43 400	3 900	31 500	2 100	11 900	1 700
7 ROOMS OR MORE	56 800	5 400	38 600	1 800	18 200	3 600
MEDIAN	6.0	6.0	5.9	5.7	6.2	6.5
RENTER OCCUPIED	120 000	49 500	95 700	36 500	24 300	12 900
1 AND 2 ROOMS	5 800	2 300	5 400	2 100	500	200
3 ROOMS	26 600	10 200	22 300	8 000	4 300	2 200
4 ROOMS	50 000	20 900	40 400	15 100	9 600	5 800
5 ROOMS	24 500	10 800	18 100	7 900	6 300	2 900
6 ROOMS	9 600	3 800	6 400	2 300	3 200	1 500
7 ROOMS OR MORE	3 600	1 500	3 200	1 100	500	300
MEDIAN	4.0	4.1	4.0	4.0	4.3	4.2
BEDROOMS						
OWNER OCCUPIED	155 400	14 600	111 300	7 200	44 100	7 300
NONE AND 1	2 400	300	2 100	200	300	100
2	42 300	3 600	35 600	2 900	6 700	800
3 OR MORE	110 600	10 600	73 500	4 200	37 100	6 500
RENTER OCCUPIED	120 000	49 500	95 700	36 500	24 300	12 900
NONE	1 700	1 000	1 600	900	100	100
1	32 600	12 200	28 200	10 000	4 400	2 100
2	61 500	26 000	48 500	18 700	13 000	7 400
3 OR MORE	24 200	10 300	17 300	6 900	6 900	3 400
PERSONS						
OWNER OCCUPIED	155 400	14 600	111 300	7 200	44 100	7 300
1 PERSON	18 100	1 200	14 700	900	3 300	300
2 PERSONS	49 600	4 000	37 800	2 300	11 800	1 700
3 PERSONS	31 300	3 100	21 800	1 400	9 500	1 700
4 PERSONS	28 000	3 500	18 100	1 200	9 800	2 300
5 PERSONS	15 500	1 900	9 500	800	6 100	1 000
6 PERSONS OR MORE	12 900	900	9 400	600	3 500	300
MEDIAN	2.8	3.2	2.6	2.8	3.2	3.5
RENTER OCCUPIED	120 000	49 500	95 700	36 500	24 300	12 900
1 PERSON	38 400	13 800	32 100	10 800	6 300	3 000
2 PERSONS	37 200	17 100	30 000	13 100	7 200	3 900
3 PERSONS	18 200	8 700	13 600	5 900	4 500	2 700
4 PERSONS	11 700	5 100	8 600	3 000	3 100	2 000
5 PERSONS	7 700	2 700	6 300	2 000	1 400	700
6 PERSONS OR MORE	6 900	2 200	5 100	1 600	1 800	600
MEDIAN	2.1	2.1	2.0	2.1	2.3	2.4
PERSONS PER ROOM						
OWNER OCCUPIED	155 400	14 600	111 300	7 200	44 100	7 300
1.00 OR LESS	147 400	13 800	105 100	6 500	42 400	7 300
1.01 OR MORE	8 000	800	6 200	800	1 800	-
RENTER OCCUPIED	120 000	49 500	95 700	36 500	24 300	12 900
1.00 OR LESS	109 700	46 700	87 200	34 400	22 500	12 200
1.01 OR MORE	10 300	2 800	8 500	2 100	1 800	700

TABLE 1. SELECTED CHARACTERISTICS OF ALL OCCUPIED HOUSING UNITS AND OF UNITS OCCUPIED BY RECENT MOVERS, BY TENURE: 1977--CONTINUED

(DATA BASED ON SAMPLE, SEE TEXT. FOR MINIMUM BASE FOR DERIVED FIGURES (PERCENT, MEDIAN, ETC.) AND MEANING OF SYMBOLS, SEE TEXT)

STANDARD METROPOLITAN STATISTICAL AREA MEMPHIS, TENN.-ARK.	TOTAL		IN CENTRAL CITY(S)		NOT IN CENTRAL CITY(S)	
	ALL OCCUPIED	RECENT MOVERS	ALL OCCUPIED	RECENT MOVERS	ALL OCCUPIED	RECENT MOVERS
ALL OCCUPIED HOUSING UNITS--CONTINUED						
HOUSEHOLD COMPOSITION BY AGE OF HEAD						
OWNER OCCUPIED	155 400	14 600	111 300	7 200	44 100	7 300
2-OR-MORE-PERSON HOUSEHOLDS	137 300	13 300	96 600	6 400	40 800	7 000
MALE HEAD, WIFE PRESENT, NO NONRELATIVES	113 300	11 200	77 800	5 000	35 500	6 200
UNDER 25 YEARS	2 700	1 100	1 800	700	900	400
25 TO 29 YEARS	10 200	2 900	5 900	1 300	4 300	1 700
30 TO 34 YEARS	13 000	2 400	7 000	1 000	6 100	1 500
35 TO 44 YEARS	23 400	2 600	13 100	1 000	10 300	1 700
45 TO 64 YEARS	48 500	1 900	36 800	900	11 700	1 000
65 YEARS AND OVER	15 500	200	13 300	200	2 200	-
OTHER MALE HEAD	5 700	1 100	4 500	700	1 200	500
UNDER 45 YEARS	2 700	900	1 800	500	900	400
45 TO 64 YEARS	1 800	200	1 600	100	100	100
65 YEARS AND OVER	1 200	-	1 000	-	100	-
FEMALE HEAD	18 400	1 000	14 200	700	4 100	300
UNDER 45 YEARS	6 500	700	4 600	500	1 900	200
45 TO 64 YEARS	8 000	300	6 400	200	1 700	100
65 YEARS AND OVER	3 800	-	3 300	-	500	-
1-PERSON HOUSEHOLDS	18 100	1 200	14 700	900	3 300	300
MALE HEAD	5 000	700	3 700	500	1 300	200
UNDER 45 YEARS	1 700	400	1 100	300	600	100
45 TO 64 YEARS	1 700	300	1 400	100	300	100
65 YEARS AND OVER	1 600	-	1 200	-	400	-
FEMALE HEAD	13 100	500	11 000	400	2 100	100
UNDER 45 YEARS	1 300	500	1 000	400	300	100
45 TO 64 YEARS	4 200	-	3 400	-	800	-
65 YEARS AND OVER	7 500	-	6 600	-	900	-
RENTER OCCUPIED	120 000	49 500	95 700	36 500	24 300	12 900
2-OR-MORE-PERSON HOUSEHOLDS	81 700	35 700	63 700	25 700	18 000	9 900
MALE HEAD, WIFE PRESENT, NO NONRELATIVES	45 100	19 400	32 600	12 700	12 500	6 700
UNDER 25 YEARS	9 400	6 500	6 600	4 100	2 800	2 400
25 TO 29 YEARS	12 300	6 800	9 400	4 800	2 900	2 000
30 TO 34 YEARS	5 700	1 900	4 200	1 300	1 400	500
35 TO 44 YEARS	5 500	2 100	3 200	900	2 300	1 100
45 TO 64 YEARS	8 200	1 700	6 000	1 100	2 200	600
65 YEARS AND OVER	4 000	500	3 200	400	800	100
OTHER MALE HEAD	9 200	5 000	7 500	3 900	1 700	1 000
UNDER 45 YEARS	7 600	4 700	6 000	3 700	1 600	1 000
45 TO 64 YEARS	1 000	200	900	100	100	100
65 YEARS AND OVER	600	100	600	100	-	-
FEMALE HEAD	27 400	11 400	23 600	9 100	3 700	2 200
UNDER 45 YEARS	20 200	10 000	17 100	8 000	3 100	2 000
45 TO 64 YEARS	4 900	1 200	4 400	1 000	500	200
65 YEARS AND OVER	2 300	100	2 100	100	200	-
1-PERSON HOUSEHOLDS	38 400	13 800	32 100	10 800	6 300	3 000
MALE HEAD	16 300	6 700	13 500	5 300	2 800	1 300
UNDER 45 YEARS	11 500	5 500	9 400	4 400	2 100	1 100
45 TO 64 YEARS	3 000	1 000	2 500	700	500	300
65 YEARS AND OVER	1 800	200	1 700	200	100	-
FEMALE HEAD	22 100	7 100	18 500	5 400	3 500	1 600
UNDER 45 YEARS	8 000	4 500	5 800	3 200	2 300	1 300
45 TO 64 YEARS	5 800	1 400	5 400	1 300	300	100
65 YEARS AND OVER	8 300	1 200	7 300	900	1 000	300
OWN CHILDREN UNDER 18 YEARS OLD BY AGE GROUP						
OWNER OCCUPIED	155 400	14 600	111 300	7 200	44 100	7 300
NO OWN CHILDREN UNDER 18 YEARS	88 400	6 100	69 800	3 800	18 600	2 300
WITH OWN CHILDREN UNDER 18 YEARS	67 000	8 500	41 500	3 400	25 600	5 000
UNDER 6 YEARS ONLY	11 200	3 300	6 700	1 400	4 500	1 800
1	7 300	1 800	4 400	1 000	2 900	900
2 OR MORE	3 900	1 400	2 200	500	1 700	900
6 TO 17 YEARS ONLY	44 300	3 100	28 800	1 200	15 500	2 000
1	19 200	1 400	12 500	300	6 700	1 100
2	15 600	900	10 100	700	5 500	200
3 OR MORE	9 500	900	6 200	200	3 300	700
BOTH AGE GROUPS	11 500	2 100	6 000	800	5 500	1 300
2	5 300	1 100	2 800	300	2 500	700
3 OR MORE	6 300	1 000	3 200	500	3 000	500
RENTER OCCUPIED	120 000	49 500	95 700	36 500	24 300	12 900
NO OWN CHILDREN UNDER 18 YEARS	77 800	30 400	64 200	23 700	13 700	6 600
WITH OWN CHILDREN UNDER 18 YEARS	42 200	19 100	31 600	12 800	10 600	6 300
UNDER 6 YEARS ONLY	14 200	8 300	9 900	5 100	4 200	3 200
1	9 700	5 500	6 900	3 500	2 800	2 000
2 OR MORE	4 500	2 800	3 000	1 700	1 400	1 200
6 TO 17 YEARS ONLY	18 500	6 700	13 600	4 700	4 900	2 000
1	8 000	3 200	6 000	2 300	2 000	1 000
2	4 600	2 100	3 000	1 300	1 600	700
3 OR MORE	5 800	1 400	4 600	1 100	1 200	300
BOTH AGE GROUPS	9 600	4 100	8 100	3 000	1 500	1 100
2	3 500	1 300	3 000	1 000	500	300
3 OR MORE	6 000	2 700	5 100	2 000	1 000	800
INCOME[1]						
OWNER OCCUPIED	155 400	14 600	111 300	7 200	44 100	7 300
LESS THAN $3,000	8 100	400	6 500	300	1 600	100
$3,000 TO $4,999	9 700	400	7 800	300	1 900	100
$5,000 TO $6,999	10 100	700	8 300	500	1 800	200
$7,000 TO $9,999	14 800	800	11 400	700	3 400	100
$10,000 TO $14,999	27 700	2 800	20 900	1 800	6 700	900
$15,000 TO $19,999	27 800	3 100	19 800	1 300	8 000	1 800
$20,000 TO $24,999	22 800	2 300	16 100	1 100	6 700	1 300
$25,000 TO $34,999	21 500	2 700	12 800	700	8 700	2 000
$35,000 OR MORE	12 900	1 400	7 600	600	5 300	800
MEDIAN	16300	18700	15200	15200	19100	21600

[1]INCOME OF FAMILIES AND PRIMARY INDIVIDUALS IN 12 MONTHS PRECEDING DATE OF ENUMERATION; SEE TEXT.

TABLE 1. SELECTED CHARACTERISTICS OF ALL OCCUPIED HOUSING UNITS AND OF UNITS OCCUPIED BY RECENT MOVERS, BY TENURE: 1977--CONTINUED

(DATA BASED ON SAMPLE, SEE TEXT. FOR MINIMUM BASE FOR DERIVED FIGURES (PERCENT, MEDIAN, ETC.) AND MEANING OF SYMBOLS, SEE TEXT)

STANDARD METROPOLITAN STATISTICAL AREA MEMPHIS, TENN.-ARK.	TOTAL		IN CENTRAL CITY(S)		NOT IN CENTRAL CITY(S)	
	ALL OCCUPIED	RECENT MOVERS	ALL OCCUPIED	RECENT MOVERS	ALL OCCUPIED	RECENT MOVERS
ALL OCCUPIED HOUSING UNITS--CONTINUED						
INCOME[1]--CONTINUED						
RENTER OCCUPIED	120 000	49 500	95 700	36 500	24 300	12 900
LESS THAN $3,000	20 800	6 200	18 300	5 400	2 400	800
$3,000 TO $4,999	13 500	5 000	11 200	3 800	2 300	1 200
$5,000 TO $6,999	17 300	7 900	13 700	5 800	3 600	2 100
$7,000 TO $9,999	22 600	9 200	18 800	6 900	3 800	2 300
$10,000 TO $14,999	23 700	10 400	18 000	7 500	5 700	2 800
$15,000 TO $19,999	10 900	5 500	7 400	3 500	3 500	2 000
$20,000 TO $24,999	5 800	2 600	4 400	1 700	1 500	900
$25,000 TO $34,999	4 000	1 600	2 700	1 100	1 300	500
$35,000 OR MORE	1 500	1 000	1 200	800	300	200
MEDIAN	8100	8800	7700	8400	10100	10000
MAIN REASON FOR MOVE INTO PRESENT UNIT[2]						
UNITS OCCUPIED BY RECENT MOVERS	...	41 600	...	27 100	...	14 500
JOB RELATED REASONS	...	7 400	...	3 500	...	3 900
FAMILY STATUS	...	12 100	...	8 300	...	3 900
HOUSING NEEDS	...	16 800	...	11 900	...	4 900
OTHER REASONS	...	5 100	...	3 300	...	1 800
REASON NOT REPORTED	...	200	...	200	...	-
SPECIFIED OWNER OCCUPIED[3]	145 000	12 100	106 900	6 000	38 200	6 100
VALUE						
LESS THAN $10,000	6 100	100	5 100	100	1 100	-
$10,000 TO $19,999	25 700	1 600	22 900	1 500	2 800	100
$20,000 TO $24,999	18 400	1 000	15 200	700	3 100	300
$25,000 TO $29,999	18 700	1 400	15 400	1 000	3 300	400
$30,000 TO $34,999	15 900	1 200	12 000	700	4 000	500
$35,000 TO $39,999	16 400	1 800	11 100	800	5 400	1 000
$40,000 TO $49,999	20 800	2 700	13 200	700	7 600	1 900
$50,000 TO $74,999	16 900	1 900	8 600	400	8 400	1 500
$75,000 OR MORE	5 900	400	3 400	100	2 500	300
MEDIAN	31100	37000	28300	28600	39400	43500
MEDIAN, WITH GARAGE OR CARPORT ON PROPERTY	35200	40500	32100	31900	43100	45700
MORTGAGE INSURANCE						
UNITS WITH MORTGAGE OR SIMILAR DEBT	106 100	11 500	74 400	5 600	31 700	5 900
INSURED BY FHA, VA, OR FARMERS HOME ADMIN.	60 200	6 800	45 600	3 900	14 700	2 900
NOT INSURED OR INSURED BY PRIVATE MORTGAGE INSURANCE[4]	28 700	3 100	17 900	1 200	10 900	1 900
DON'T KNOW	11 500	1 300	7 200	300	4 300	1 000
NOT REPORTED	5 600	300	3 800	200	1 900	100
UNITS OWNED FREE AND CLEAR	38 900	700	32 400	400	6 400	300
SPECIFIED RENTER OCCUPIED[5]	119 100	49 100	95 700	36 500	23 400	12 500
GROSS RENT						
LESS THAN $70	10 000	2 500	8 300	1 800	1 700	700
$70 TO $99	15 300	3 800	14 000	3 400	1 400	400
$100 TO $124	15 400	5 100	13 400	4 000	2 000	1 100
$125 TO $149	13 600	5 400	11 800	4 200	1 800	1 200
$150 TO $174	15 500	7 100	14 100	6 200	1 400	900
$175 TO $199	14 700	7 500	11 700	6 000	3 000	1 500
$200 TO $249	19 400	9 100	12 600	5 300	6 800	3 800
$250 TO $349	10 500	6 700	7 200	4 700	3 300	2 000
$350 OR MORE	1 700	1 200	1 000	600	700	600
NO CASH RENT	2 900	700	1 600	400	1 300	300
MEDIAN	156	176	148	168	197	204
PARKING FACILITIES[4]						
PARKING AVAILABLE FOR UNIT	102 300	45 000	80 800	33 000	21 500	12 000
SPACE RENTED BY HOUSEHOLD	800	200	800	200	-	-
COST INCLUDED IN RENT	300	100	300	100	-	-
RENTAL FEE PAID SEPARATELY	500	100	500	100	-	-
NOT RENTED BY HOUSEHOLD	101 500	44 800	80 000	32 800	21 500	12 000
PARKING NOT AVAILABLE FOR UNIT	13 200	3 100	12 600	2 900	600	200
PARKING NOT REPORTED	900	300	800	300	100	100
GARBAGE AND TRASH COLLECTION SERVICE						
COLLECTION COST:						
PAID BY RENTER	75 800	28 100	67 000	23 700	8 800	4 400
NOT PAID BY RENTER	43 300	20 900	28 700	12 800	14 600	8 100
PUBLIC OR SUBSIDIZED HOUSING[7]						
UNITS IN PUBLIC HOUSING PROJECT	10 600	3 400	8 800	2 500	1 800	900
PRIVATE HOUSING UNITS	105 300	44 100	85 400	33 800	19 900	10 400
NO GOVERNMENT RENT SUBSIDY	102 900	43 400	83 700	33 400	19 200	10 000
WITH GOVERNMENT RENT SUBSIDY	1 500	600	1 100	300	400	300
NOT REPORTED	900	100	600	- -	300	100
NOT REPORTED	1 900	500	1 400	200	500	300

[1]INCOME OF FAMILIES AND PRIMARY INDIVIDUALS IN 12 MONTHS PRECEDING DATE OF ENUMERATION; SEE TEXT.
[2]RESTRICTED TO UNITS WITH SAME HEAD IN PRESENT AND PREVIOUS UNITS.
[3]LIMITED TO 1-FAMILY HOMES ON LESS THAN 10 ACRES AND NO BUSINESS ON PROPERTY.
[4]DATA ARE NOT SEPARABLE.
[5]EXCLUDES 1-FAMILY HOMES ON 10 ACRES OR MORE.
[6]EXCLUDES NO CASH RENT UNITS.
[7]EXCLUDES MOBILE HOMES AND TRAILERS.

TABLE 1. SELECTED CHARACTERISTICS OF ALL OCCUPIED HOUSING UNITS AND OF UNITS OCCUPIED BY RECENT MOVERS, BY TENURE: 1977--CONTINUED

(DATA BASED ON SAMPLE, SEE TEXT. FOR MINIMUM BASE FOR DERIVED FIGURES (PERCENT, MEDIAN, ETC.) AND MEANING OF SYMBOLS, SEE TEXT)

STANDARD METROPOLITAN STATISTICAL AREA MEMPHIS, TENN.-ARK.	TOTAL		IN CENTRAL CITY(S)		NOT IN CENTRAL CITY(S)	
SELECTED CHARACTERISTICS	ALL OCCUPIED	RECENT MOVERS	ALL OCCUPIED	RECENT MOVERS	ALL OCCUPIED	RECENT MOVERS
OWNER OCCUPIED	155 400	14 600	111 300	7 200	44 100	7 300
WITH BASEMENT	11 400	800	10 200	700	1 200	100
WITH MORE THAN 1 BATHROOM	83 700	10 600	53 200	4 200	30 600	6 400
WITH PUBLIC SEWER	147 900	13 600	111 200	7 200	36 700	6 400
WITH AIR CONDITIONING	145 400	13 600	104 700	6 500	40 700	7 200
ROOM UNIT(S)	71 800	4 300	61 400	3 500	10 400	800
CENTRAL SYSTEM	73 600	9 300	43 300	3 000	30 300	6 300
WITH AUTOMOBILES AVAILABLE:						
1	63 300	6 000	46 800	3 900	16 400	2 100
2	63 900	6 900	43 800	2 600	20 100	4 300
3 OR MORE	14 500	1 000	9 500	300	5 000	700
WITH TRUCKS AVAILABLE:						
1	37 400	3 400	23 800	1 300	13 600	2 200
2 OR MORE	2 700	200	1 500	100	1 200	100
RENTER OCCUPIED	120 000	49 500	95 700	36 500	24 300	12 900
WITH BASEMENT	10 700	3 700	10 400	3 600	300	100
WITH MORE THAN 1 BATHROOM	26 600	14 800	18 300	9 900	8 300	5 000
WITH PUBLIC SEWER	116 300	48 700	95 700	36 500	20 600	12 100
WITH AIR CONDITIONING	94 900	40 300	74 800	29 200	20 100	11 100
ROOM UNIT(S)	44 900	12 900	38 700	10 200	6 200	2 600
CENTRAL SYSTEM	50 000	27 400	36 100	19 000	14 000	8 400
WITH AUTOMOBILES AVAILABLE:						
1	60 900	26 500	47 000	18 500	13 900	7 900
2	19 900	10 000	14 700	6 900	5 200	3 100
3 OR MORE	3 000	1 500	2 200	1 400	800	100
WITH TRUCKS AVAILABLE:						
1	12 000	5 900	7 700	3 500	4 300	2 400
2 OR MORE	600	100	400	100	200	100

TABLE 2. TENURE AND LOCATION OF PRESENT UNIT BY TENURE AND LOCATION OF PREVIOUS UNIT: 1977

(DATA BASED ON SAMPLE, SEE TEXT. FOR MINIMUM BASE FOR DERIVED FIGURES (PERCENT, MEDIAN, ETC.) AND MEANING OF SYMBOLS, SEE TEXT)

PREVIOUS UNIT: TENURE AND LOCATION MEMPHIS, TENN.-ARK.	PRESENT UNIT: TENURE AND LOCATION IN THIS SMSA								
	ALL OCCUPIED			OWNER OCCUPIED			RENTER OCCUPIED		
	TOTAL	IN CENTRAL CITY(S)	NOT IN CENTRAL CITY(S)	TOTAL	IN CENTRAL CITY(S)	NOT IN CENTRAL CITY(S)	TOTAL	IN CENTRAL CITY(S)	NOT IN CENTRAL CITY(S)
UNITS OCCUPIED BY RECENT MOVERS	64 000	43 800	20 200	14 600	7 200	7 300	49 500	36 500	12 900
SAME HEAD IN PRESENT AND PREVIOUS UNIT	41 600	27 100	14 500	11 800	5 600	6 200	29 700	21 400	8 300
INSIDE THIS SMSA	34 300	23 600	10 800	9 900	5 000	4 900	24 400	18 600	5 900
IN CENTRAL CITY(S)	30 800	22 700	8 100	8 700	4 900	3 800	22 200	17 800	4 300
NOT IN CENTRAL CITY(S)	3 500	900	2 700	1 300	100	1 100	2 300	700	1 500
INSIDE DIFFERENT SMSA	3 800	1 600	2 200	1 100	200	900	2 800	1 400	1 300
IN CENTRAL CITY(S)	2 400	1 200	1 100	400	100	300	2 000	1 100	900
NOT IN CENTRAL CITY(S)	1 500	400	1 100	700	100	600	800	300	500
OUTSIDE ANY SMSA	3 400	1 900	1 500	800	400	400	2 600	1 500	1 100
SAME STATE	900	500	400	400	200	200	500	300	200
DIFFERENT STATE	2 400	1 300	1 100	400	200	200	2 000	1 100	900
OWNER OCCUPIED:									
SAME HEAD IN PRESENT AND PREVIOUS UNIT	12 500	7 100	5 400	6 600	2 600	4 000	5 900	4 500	1 400
INSIDE THIS SMSA	9 900	6 200	3 700	5 100	2 200	2 800	4 800	3 900	900
IN CENTRAL CITY(S)	8 400	5 700	2 700	4 300	2 200	2 100	4 200	3 600	600
NOT IN CENTRAL CITY(S)	1 400	500	1 000	800	100	700	600	400	300
INSIDE DIFFERENT SMSA	1 500	400	1 100	900	100	800	700	300	300
IN CENTRAL CITY(S)	800	300	500	300	100	300	500	200	300
NOT IN CENTRAL CITY(S)	700	100	600	500	-	500	200	100	100
OUTSIDE ANY SMSA	1 100	500	500	700	300	300	400	200	200
SAME STATE	500	300	200	300	200	100	100	100	100
DIFFERENT STATE	600	300	300	300	100	200	300	100	100
RENTER OCCUPIED:									
SAME HEAD IN PRESENT AND PREVIOUS UNIT	29 100	19 900	9 100	5 200	3 000	2 200	23 900	16 900	6 900
INSIDE THIS SMSA	24 500	17 400	7 100	4 900	2 800	2 100	19 600	14 600	5 000
IN CENTRAL CITY(S)	22 400	17 000	5 400	4 400	2 700	1 700	18 000	14 300	3 700
NOT IN CENTRAL CITY(S)	2 100	400	1 700	500	100	400	1 600	300	1 300
INSIDE DIFFERENT SMSA	2 300	1 200	1 100	200	100	100	2 100	1 100	1 000
IN CENTRAL CITY(S)	1 500	900	600	100	100	-	1 500	900	600
NOT IN CENTRAL CITY(S)	700	300	500	100	100	100	600	200	400
OUTSIDE ANY SMSA	2 300	1 300	1 000	100	100	100	2 200	1 300	900
SAME STATE	500	300	200	100	-	100	400	300	100
DIFFERENT STATE	1 800	1 000	800	100	100	-	1 800	1 000	800
DIFFERENT HEAD IN PRESENT AND PREVIOUS UNIT	22 500	16 700	5 700	2 700	1 600	1 100	19 700	15 100	4 600
INSIDE THIS SMSA	18 200	14 100	4 200	2 400	1 300	1 100	15 800	12 700	3 100
OUTSIDE THIS SMSA	4 200	2 700	1 600	300	300	100	3 900	2 400	1 500

TABLE 3. TENURE, UNITS IN STRUCTURE, AND LOCATION OF PRESENT UNIT BY TENURE AND UNITS IN STRUCTURE OF PREVIOUS UNIT: 1977

(DATA BASED ON SAMPLE, SEE TEXT. FOR MINIMUM BASE FOR DERIVED FIGURES (PERCENT, MEDIAN, ETC.) AND MEANING OF SYMBOLS, SEE TEXT)

PREVIOUS UNIT: TENURE AND UNITS IN STRUCTURE MEMPHIS, TENN.-ARK.	PRESENT UNIT: TENURE, UNITS IN STRUCTURE, AND LOCATION								
		OWNER OCCUPIED			RENTER OCCUPIED				
	TOTAL	TOTAL	1 UNIT	2 UNITS OR MORE	TOTAL	1 UNIT	2 TO 4 UNITS	5 TO 9 UNITS	10 UNITS OR MORE
SMSA TOTAL									
UNITS OCCUPIED BY RECENT MOVERS	64 000	14 600	13 700	800	49 500	15 200	11 000	13 100	10 100
SAME HEAD IN PRESENT AND PREVIOUS UNIT	41 600	11 800	11 200	600	29 700	10 400	6 000	8 100	5 100
OWNER OCCUPIED	12 500	6 600	6 400	200	5 900	2 100	1 000	1 600	1 200
1 UNIT (INCLUDES MOBILE HOME OR TRAILER)	10 400	6 100	6 100	100	4 300	1 700	800	1 200	600
2 UNITS OR MORE	1 900	500	300	100	1 400	300	100	300	700
NOT REPORTED	200	-	-	-	200	100	100	100	-
RENTER OCCUPIED	29 100	5 200	4 800	400	23 900	8 400	5 000	6 500	3 900
1 UNIT (INCLUDES MOBILE HOME OR TRAILER)	8 400	1 300	1 300	-	7 100	4 100	1 000	1 300	700
2 TO 4 UNITS	7 700	1 400	1 200	100	6 300	2 400	1 700	1 600	600
5 TO 9 UNITS	6 500	900	800	100	5 500	1 100	1 400	2 400	600
10 UNITS OR MORE	6 000	1 400	1 300	100	4 600	700	800	1 100	1 900
NOT REPORTED	500	200	200	-	300	100	100	100	-
DIFFERENT HEAD IN PRESENT AND PREVIOUS UNIT	22 500	2 700	2 500	200	19 700	4 700	5 000	5 000	5 000
IN CENTRAL CITY(S)									
UNITS OCCUPIED BY RECENT MOVERS	43 800	7 200	6 500	700	36 500	11 100	7 900	9 400	8 100
SAME HEAD IN PRESENT AND PREVIOUS UNIT	27 100	5 600	5 100	500	21 400	7 800	4 400	5 600	3 700
OWNER OCCUPIED	7 100	2 600	2 400	200	4 500	1 700	700	1 200	900
1 UNIT (INCLUDES MOBILE HOME OR TRAILER)	5 200	2 200	2 200	100	3 000	1 300	500	800	300
2 UNITS OR MORE	1 700	400	300	100	1 300	300	100	300	700
NOT REPORTED	200	-	-	-	200	100	100	100	-
RENTER OCCUPIED	19 900	3 000	2 700	300	16 900	6 100	3 600	4 400	2 800
1 UNIT (INCLUDES MOBILE HOME OR TRAILER)	5 200	700	700	-	4 600	2 700	600	900	400
2 TO 4 UNITS	5 600	1 000	1 000	100	4 600	1 800	1 300	1 000	400
5 TO 9 UNITS	4 700	400	300	100	4 300	800	1 100	1 800	600
10 UNITS OR MORE	4 100	800	700	100	3 300	700	500	800	1 400
NOT REPORTED	300	100	100	-	200	100	100	-	-
DIFFERENT HEAD IN PRESENT AND PREVIOUS UNIT	16 700	1 600	1 400	200	15 100	3 400	3 500	3 800	4 400
NOT IN CENTRAL CITY(S)									
UNITS OCCUPIED BY RECENT MOVERS	20 200	7 300	7 200	100	12 900	4 000	3 100	3 700	2 000
SAME HEAD IN PRESENT AND PREVIOUS UNIT	14 500	6 200	6 100	100	8 300	2 700	1 700	2 500	1 400
OWNER OCCUPIED	5 400	4 000	4 000	-	1 400	400	300	500	300
1 UNIT (INCLUDES MOBILE HOME OR TRAILER)	5 200	3 900	3 900	-	1 300	400	300	400	300
2 UNITS OR MORE	100	100	100	-	100	-	-	100	-
NOT REPORTED	-	-	-	-	-	-	-	-	-
RENTER OCCUPIED	9 100	2 200	2 100	100	6 900	2 300	1 400	2 100	1 100
1 UNIT (INCLUDES MOBILE HOME OR TRAILER)	3 100	600	600	-	2 500	1 400	300	500	300
2 TO 4 UNITS	2 100	300	300	100	1 700	600	400	500	200
5 TO 9 UNITS	1 800	500	500	-	1 300	300	300	600	100
10 UNITS OR MORE	1 900	600	600	-	1 300	100	300	400	500
NOT REPORTED	300	100	100	-	100	-	100	100	-
DIFFERENT HEAD IN PRESENT AND PREVIOUS UNIT	5 700	1 100	1 100	-	4 600	1 400	1 500	1 200	600

TABLE 4. AGE OF HEAD, PRESENCE OF PERSONS 65 YEARS OLD AND OVER, AND LOCATION OF PRESENT UNIT BY TENURE OF PRESENT AND PREVIOUS UNIT: 1977

(DATA BASED ON SAMPLE, SEE TEXT. FOR MINIMUM BASE FOR DERIVED FIGURES (PERCENT, MEDIAN, ETC.) AND MEANING OF SYMBOLS, SEE TEXT)

PREVIOUS AND PRESENT UNIT: TENURE MEMPHIS, TENN.-ARK.	PRESENT UNIT: AGE OF HEAD, PRESENCE OF PERSONS 65 YEARS OLD AND OVER, AND LOCATION								
	AGE OF HEAD						ALL UNITS--PRESENCE OF PERSONS 65 YEARS OLD AND OVER		
	TOTAL	UNDER 25 YEARS	25 TO 34 YEARS	35 TO 44 YEARS	45 TO 64 YEARS	65 YEARS AND OVER	TOTAL	NONE	1 OR MORE
	SMSA TOTAL								
UNITS OCCUPIED BY RECENT MOVERS	64 000	19 000	25 800	8 800	8 200	2 200	64 000	61 200	2 800
SAME HEAD IN PRESENT AND PREVIOUS UNIT	41 600	7 900	18 100	7 500	6 100	1 900	41 600	39 400	2 200
PREVIOUS UNIT OWNER OCCUPIED:									
PRESENT UNIT OWNER OCCUPIED	6 600	300	2 800	1 900	1 600	100	6 600	6 400	200
PRESENT UNIT RENTER OCCUPIED	5 900	300	2 200	1 800	1 300	300	5 900	5 600	300
PREVIOUS UNIT RENTER OCCUPIED:									
PRESENT UNIT OWNER OCCUPIED	5 200	900	2 500	1 000	700	100	5 200	5 000	200
PRESENT UNIT RENTER OCCUPIED	23 900	6 500	10 500	2 900	2 600	1 400	23 900	22 300	1 500
DIFFERENT HEAD IN PRESENT AND PREVIOUS UNIT	22 500	11 000	7 600	1 300	2 100	400	22 500	21 800	600
	IN CENTRAL CITY(S)								
UNITS OCCUPIED BY RECENT MOVERS	43 800	13 600	17 600	5 000	5 700	1 900	43 800	41 300	2 500
SAME HEAD IN PRESENT AND PREVIOUS UNIT	27 100	5 700	11 600	4 000	4 200	1 500	27 100	25 200	1 800
PREVIOUS UNIT OWNER OCCUPIED:									
PRESENT UNIT OWNER OCCUPIED	2 600	200	1 000	700	700	100	2 600	2 500	100
PRESENT UNIT RENTER OCCUPIED	4 500	300	1 800	1 400	900	200	4 500	4 300	200
PREVIOUS UNIT RENTER OCCUPIED:									
PRESENT UNIT OWNER OCCUPIED	3 000	700	1 500	400	300	100	3 000	2 800	200
PRESENT UNIT RENTER OCCUPIED	16 900	4 500	7 400	1 500	2 300	1 100	16 900	15 700	1 300
DIFFERENT HEAD IN PRESENT AND PREVIOUS UNIT	16 700	7 900	6 000	1 000	1 500	400	16 700	16 100	600
	NOT IN CENTRAL CITY(S)								
UNITS OCCUPIED BY RECENT MOVERS	20 200	5 400	8 100	3 800	2 500	300	20 200	19 900	400
SAME HEAD IN PRESENT AND PREVIOUS UNIT	14 500	2 300	6 500	3 500	1 900	300	14 500	14 100	400
PREVIOUS UNIT OWNER OCCUPIED:									
PRESENT UNIT OWNER OCCUPIED	4 000	100	1 900	1 200	900	-	4 000	3 900	100
PRESENT UNIT RENTER OCCUPIED	1 400	100	500	400	400	100	1 400	1 300	100
PREVIOUS UNIT RENTER OCCUPIED:									
PRESENT UNIT OWNER OCCUPIED	2 200	200	1 100	600	300	-	2 200	2 200	-
PRESENT UNIT RENTER OCCUPIED	6 900	1 900	3 100	1 300	300	300	6 900	6 700	300
DIFFERENT HEAD IN PRESENT AND PREVIOUS UNIT	5 700	3 200	1 600	300	600	-	5 700	5 700	-

TABLE 5. TENURE, NUMBER OF BEDROOMS, AND LOCATION OF PRESENT UNIT BY TENURE AND NUMBER OF BEDROOMS OF PREVIOUS UNIT: 1977

(DATA BASED ON SAMPLE, SEE TEXT. FOR MINIMUM BASE FOR DERIVED FIGURES (PERCENT, MEDIAN, ETC.) AND MEANING OF SYMBOLS, SEE TEXT)

PREVIOUS UNIT: TENURE AND BEDROOMS MEMPHIS, TENN.-ARK.	PRESENT UNIT: TENURE, BEDROOMS, AND LOCATION									
		OWNER OCCUPIED				RENTER OCCUPIED				
	TOTAL	TOTAL	NONE AND 1 BEDROOM	2 BEDROOMS	3 BEDROOMS OR MORE	TOTAL	NONE	1 BEDROOM	2 BEDROOMS	3 BEDROOMS OR MORE
	SMSA TOTAL									
UNITS OCCUPIED BY RECENT MOVERS	64 000	14 600	300	3 600	10 600	49 500	1 000	12 200	26 000	10 300
SAME HEAD IN PRESENT AND PREVIOUS UNIT	41 600	11 800	100	2 600	9 100	29 700	500	5 700	15 600	7 900
OWNER OCCUPIED	12 500	6 600	100	1 100	5 400	5 900	100	1 000	2 700	2 100
NONE AND 1 BEDROOM	500	100	-	100	100	400	100	200	100	100
2 BEDROOMS	3 100	1 200	-	600	600	1 900	100	100	1 100	500
3 BEDROOMS OR MORE	8 800	5 300	100	500	4 800	3 500	-	600	1 400	1 500
NOT REPORTED	100	-	-	-	-	100	-	-	100	-
RENTER OCCUPIED	29 100	5 200	100	1 400	3 700	23 900	300	4 800	12 900	5 800
NONE	600	100	-	100	-	500	100	300	100	100
1 BEDROOM	7 700	700	100	200	500	7 000	200	2 500	4 000	300
2 BEDROOMS	15 100	3 000	-	900	2 100	12 100	100	1 900	6 900	3 300
3 BEDROOMS OR MORE	5 600	1 300	-	200	1 100	4 200	-	100	2 000	2 100
NOT REPORTED	100	100	-	100	-	-	-	-	-	-
DIFFERENT HEAD IN PRESENT AND PREVIOUS UNIT	22 500	2 700	100	1 100	1 500	19 700	500	6 400	10 400	2 300
	IN CENTRAL CITY(S)									
UNITS OCCUPIED BY RECENT MOVERS	43 800	7 200	200	2 900	4 200	36 500	900	10 000	18 700	6 900
SAME HEAD IN PRESENT AND PREVIOUS UNIT	27 100	5 600	100	2 100	3 400	21 400	400	4 800	11 100	5 100
OWNER OCCUPIED	7 100	2 600	-	900	1 700	4 500	100	800	1 900	1 600
NONE AND 1 BEDROOM	400	100	-	-	100	300	100	200	-	100
2 BEDROOMS	2 200	700	-	500	200	1 500	100	100	900	500
3 BEDROOMS OR MORE	4 400	1 800	-	400	1 400	2 600	-	500	1 000	1 100
NOT REPORTED	100	-	-	-	-	100	-	-	100	-
RENTER OCCUPIED	19 900	3 000	100	1 200	1 700	16 900	300	4 000	9 200	3 500
NONE	500	100	-	100	-	500	100	300	-	100
1 BEDROOM	5 800	500	100	100	300	5 300	200	2 100	2 800	100
2 BEDROOMS	10 400	1 700	-	800	900	8 700	-	1 500	5 100	2 100
3 BEDROOMS OR MORE	3 100	600	-	100	500	2 500	-	100	1 300	1 100
NOT REPORTED	100	100	-	100	-	-	-	-	-	-
DIFFERENT HEAD IN PRESENT AND PREVIOUS UNIT	16 700	1 600	100	700	700	15 100	500	5 200	7 500	1 800
	NOT IN CENTRAL CITY(S)									
UNITS OCCUPIED BY RECENT MOVERS	20 200	7 300	100	800	6 500	12 900	100	2 100	7 400	3 400
SAME HEAD IN PRESENT AND PREVIOUS UNIT	14 500	6 200	100	500	5 700	8 300	100	900	4 500	2 800
OWNER OCCUPIED	5 400	4 000	100	200	3 700	1 400	-	100	800	500
NONE AND 1 BEDROOM	100	100	-	100	-	100	-	-	100	-
2 BEDROOMS	900	500	-	100	400	400	-	100	300	100
3 BEDROOMS OR MORE	4 400	3 500	100	100	3 300	900	-	100	500	400
NOT REPORTED	-	-	-	-	-	-	-	-	-	-
RENTER OCCUPIED	9 100	2 200	-	300	1 900	6 900	100	800	3 700	2 400
NONE	100	-	-	-	-	100	-	-	100	-
1 BEDROOM	1 900	200	-	100	100	1 700	-	400	1 200	100
2 BEDROOMS	4 700	1 300	-	100	1 100	3 400	100	400	1 800	1 200
3 BEDROOMS OR MORE	2 400	700	-	100	700	1 700	-	-	600	1 100
NOT REPORTED	-	-	-	-	-	-	-	-	-	-
DIFFERENT HEAD IN PRESENT AND PREVIOUS UNIT	5 700	1 100	-	300	800	4 600	-	1 200	2 900	500

TABLE 6. TENURE, PLUMBING FACILITIES, AND LOCATION OF PRESENT UNIT BY TENURE AND PLUMBING FACILITIES OF PREVIOUS UNIT: 1977

(DATA BASED ON SAMPLE, SEE TEXT. FOR MINIMUM BASE FOR DERIVED FIGURES (PERCENT, MEDIAN, ETC.) AND MEANING OF SYMBOLS, SEE TEXT)

PREVIOUS UNIT: TENURE AND PLUMBING FACILITIES MEMPHIS, TENN.-ARK.	PRESENT UNIT: TENURE, PLUMBING FACILITIES, AND LOCATION						
		OWNER OCCUPIED			RENTER OCCUPIED		
	TOTAL	TOTAL	WITH ALL PLUMBING FACILITIES	LACKING SOME OR ALL PLUMBING FACILITIES	TOTAL	WITH ALL PLUMBING FACILITIES	LACKING SOME OR ALL PLUMBING FACILITIES
	SMSA TOTAL						
UNITS OCCUPIED BY RECENT MOVERS.	64 000	14 600	14 600	-	49 500	48 400	1 000
SAME HEAD IN PRESENT AND PREVIOUS UNIT	41 600	11 800	11 800	-	29 700	29 300	500
OWNER OCCUPIED	12 500	6 600	6 600	-	5 900	5 700	100
WITH ALL PLUMBING FACILITIES	11 900	6 400	6 400	-	5 500	5 300	100
LACKING SOME OR ALL PLUMBING FACILITIES. . . .	100	-	-	-	100	100	-
NOT REPORTED	500	200	200	-	300	300	-
RENTER OCCUPIED.	29 100	5 200	5 200	-	23 900	23 500	300
WITH ALL PLUMBING FACILITIES	27 800	5 000	5 000	-	22 800	22 600	200
LACKING SOME OR ALL PLUMBING FACILITIES. . . .	700	-	-	-	700	600	100
NOT REPORTED	500	200	200	-	300	300	-
DIFFERENT HEAD IN PRESENT AND PREVIOUS UNIT. . . .	22 500	2 700	2 700	-	19 700	19 100	600
	IN CENTRAL CITY(S)						
UNITS OCCUPIED BY RECENT MOVERS.	43 800	7 200	7 200	-	36 500	36 000	500
SAME HEAD IN PRESENT AND PREVIOUS UNIT	27 100	5 600	5 600	-	21 400	21 200	200
OWNER OCCUPIED	7 100	2 600	2 600	-	4 500	4 400	100
WITH ALL PLUMBING FACILITIES	6 700	2 600	2 600	-	4 200	4 000	100
LACKING SOME OR ALL PLUMBING FACILITIES. . . .	100	-	-	-	100	100	-
NOT REPORTED	300	100	100	-	300	300	-
RENTER OCCUPIED.	19 900	3 000	3 000	-	16 900	16 900	100
WITH ALL PLUMBING FACILITIES	19 100	2 900	2 900	-	16 300	16 200	100
LACKING SOME OR ALL PLUMBING FACILITIES. . . .	300	-	-	-	300	300	-
NOT REPORTED	500	100	100	-	300	300	-
DIFFERENT HEAD IN PRESENT AND PREVIOUS UNIT. . . .	16 700	1 600	1 600	-	15 100	14 800	300
	NOT IN CENTRAL CITY(S)						
UNITS OCCUPIED BY RECENT MOVERS.	20 200	7 300	7 300	-	12 900	12 400	500
SAME HEAD IN PRESENT AND PREVIOUS UNIT	14 500	6 200	6 200	-	8 300	8 100	300
OWNER OCCUPIED	5 400	4 000	4 000	-	1 400	1 400	-
WITH ALL PLUMBING FACILITIES	5 200	3 900	3 900	-	1 300	1 300	-
LACKING SOME OR ALL PLUMBING FACILITIES. . . .	-	-	-	-	-	-	-
NOT REPORTED	200	100	100	-	100	100	-
RENTER OCCUPIED.	9 100	2 200	2 200	-	6 900	6 700	300
WITH ALL PLUMBING FACILITIES	8 700	2 100	2 100	-	6 500	6 400	100
LACKING SOME OR ALL PLUMBING FACILITIES. . . .	400	-	-	-	400	300	100
NOT REPORTED	100	100	100	-	-	-	-
DIFFERENT HEAD IN PRESENT AND PREVIOUS UNIT. . . .	5 700	1 100	1 100	-	4 600	4 400	200

TABLE 7. TENURE, PERSONS PER ROOM, AND LOCATION OF PRESENT UNIT BY TENURE AND PERSONS PER ROOM OF PREVIOUS UNIT: 1977

(DATA BASED ON SAMPLE, SEE TEXT. FOR MINIMUM BASE FOR DERIVED FIGURES (PERCENT, MEDIAN, ETC.) AND MEANING OF SYMBOLS, SEE TEXT)

PREVIOUS UNIT: TENURE AND PERSONS PER ROOM MEMPHIS, TENN.-ARK.	PRESENT UNIT: TENURE BY PERSONS PER ROOM AND LOCATION						
		OWNER OCCUPIED			RENTER OCCUPIED		
	TOTAL	TOTAL	1.00 OR LESS	1.01 OR MORE	TOTAL	1.00 OR LESS	1.01 OR MORE
	SMSA TOTAL						
UNITS OCCUPIED BY RECENT MOVERS	64 000	14 600	13 800	800	49 500	46 700	2 800
SAME HEAD IN PRESENT AND PREVIOUS UNIT	41 600	11 800	11 200	600	29 700	27 800	2 000
OWNER OCCUPIED	12 500	6 600	6 400	200	5 900	5 600	300
1.00 OR LESS	11 500	6 300	6 300	-	5 200	5 000	100
1.01 OR MORE	1 000	300	100	200	600	500	100
NOT REPORTED	100	-	-	-	100	100	-
RENTER OCCUPIED	29 100	5 200	4 800	400	23 900	22 200	1 700
1.00 OR LESS	26 100	5 000	4 800	200	21 100	20 700	400
1.01 OR MORE	2 800	100	100	100	2 600	1 300	1 300
NOT REPORTED	200	100	-	100	100	100	-
DIFFERENT HEAD IN PRESENT AND PREVIOUS UNIT	22 500	2 700	2 500	200	19 700	18 900	800
	IN CENTRAL CITY(S)						
UNITS OCCUPIED BY RECENT MOVERS	43 800	7 200	6 500	800	36 500	34 400	2 100
SAME HEAD IN PRESENT AND PREVIOUS UNIT	27 100	5 600	5 000	600	21 400	19 900	1 500
OWNER OCCUPIED	7 100	2 600	2 400	200	4 500	4 300	200
1.00 OR LESS	6 100	2 400	2 400	-	3 800	3 700	100
1.01 OR MORE	900	300	100	200	600	500	100
NOT REPORTED	100	-	-	-	100	100	-
RENTER OCCUPIED	19 900	3 000	2 600	400	16 900	15 600	1 300
1.00 OR LESS	17 600	2 800	2 600	200	14 800	14 600	300
1.01 OR MORE	2 100	100	100	100	2 000	900	1 000
NOT REPORTED	200	100	-	100	100	100	-
DIFFERENT HEAD IN PRESENT AND PREVIOUS UNIT	16 700	1 600	1 400	200	15 100	14 500	600
	NOT IN CENTRAL CITY(S)						
UNITS OCCUPIED BY RECENT MOVERS	20 200	7 300	7 300	-	12 900	12 200	700
SAME HEAD IN PRESENT AND PREVIOUS UNIT	14 500	6 200	6 200	-	8 300	7 900	500
OWNER OCCUPIED	5 400	4 000	4 000	-	1 400	1 300	100
1.00 OR LESS	5 300	3 900	3 900	-	1 400	1 300	100
1.01 OR MORE	100	100	100	-	-	-	-
NOT REPORTED	-	-	-	-	-	-	-
RENTER OCCUPIED	9 100	2 200	2 200	-	6 900	6 500	400
1.00 OR LESS	8 500	2 200	2 200	-	6 300	6 100	100
1.01 OR MORE	600	-	-	-	600	400	300
NOT REPORTED	-	-	-	-	-	-	-
DIFFERENT HEAD IN PRESENT AND PREVIOUS UNIT	5 700	1 100	1 100	-	4 600	4 400	200

TABLE 8. VALUE AND LOCATION OF PRESENT PROPERTY BY VALUE OF PREVIOUS PROPERTY: 1977

(DATA BASED ON SAMPLE, SEE TEXT. FOR MINIMUM BASE FOR DERIVED FIGURES (PERCENT, MEDIAN, ETC.) AND MEANING OF SYMBOLS, SEE TEXT)

PREVIOUS PROPERTY: VALUE MEMPHIS, TENN.-ARK.	PRESENT PROPERTY: VALUE AND LOCATION												
		SPECIFIED OWNER OCCUPIED[1]											ALL OTHER OCCUPIED UNITS
	TOTAL	TOTAL	LESS THAN $10,000	$10,000 TO $19,999	$20,000 TO $24,999	$25,000 TO $29,999	$30,000 TO $34,999	$35,000 TO $39,999	$40,000 TO $49,999	$50,000 TO $74,999	$75,000 OR MORE	MEDIAN (DOLLARS)	
SMSA TOTAL													
UNITS OCCUPIED BY RECENT MOVERS	64 000	12 100	100	1 600	1 000	1 400	1 200	1 800	2 700	1 900	400	37000	51 900
SAME HEAD IN PRESENT AND PREVIOUS UNIT	41 600	9 900	-	1 100	700	1 200	900	1 500	2 400	1 800	300	38500	31 700
SPECIFIED OWNER OCCUPIED[1]	9 600	4 800	-	200	300	400	300	800	1 200	1 400	300	44000	4 800
LESS THAN $10,000	200	100	-	-	-	-	-	-	100	-	-	...	100
$10,000 TO $19,999	1 300	500	-	-	200	100	-	100	100	100	-	...	800
$20,000 TO $24,999	1 300	700	-	100	-	200	100	300	-	100	-	...	500
$25,000 TO $29,999	900	600	-	-	-	100	100	100	200	100	-	...	300
$30,000 TO $34,999	1 400	1 000	-	-	-	-	-	200	500	300	-	...	400
$35,000 TO $39,999	1 400	700	-	-	-	-	-	100	200	400	-	...	700
$40,000 TO $49,999	1 100	600	-	-	100	-	-	-	100	300	200	...	500
$50,000 TO $74,999	600	200	-	-	-	100	-	-	100	100	-	...	400
$75,000 OR MORE	500	100	-	-	-	-	-	-	-	-	100	...	400
NOT REPORTED	900	300	-	100	-	-	100	-	-	-	100	...	600
MEDIAN	32500	31500	-	...	...	...	...	...	...	...	...	...	34900
ALL OTHER OCCUPIED UNITS	32 000	5 100	-	900	500	800	600	700	1 200	400	-	33000	26 900
DIFFERENT HEAD IN PRESENT AND PREVIOUS UNIT	22 500	2 200	100	500	300	200	300	300	300	100	100	30400	20 300
IN CENTRAL CITY(S)													
UNITS OCCUPIED BY RECENT MOVERS	43 800	6 000	100	1 500	700	1 000	700	800	700	400	100	28600	37 800
SAME HEAD IN PRESENT AND PREVIOUS UNIT	27 100	4 700	-	1 000	600	900	500	600	600	300	100	29000	22 400
SPECIFIED OWNER OCCUPIED[1]	4 800	1 900	-	200	300	300	200	300	200	300	100	35200	2 900
LESS THAN $10,000	100	100	-	-	-	-	-	-	100	-	-	...	100
$10,000 TO $19,999	1 000	300	-	-	200	100	-	-	100	-	-	...	600
$20,000 TO $24,999	800	500	-	100	-	200	100	200	-	-	-	...	300
$25,000 TO $29,999	100	100	-	-	-	-	-	-	100	-	-	...	-
$30,000 TO $34,999	300	200	-	-	-	-	-	100	-	100	-	...	100
$35,000 TO $39,999	600	200	-	-	-	-	-	-	-	200	-	...	400
$40,000 TO $49,999	500	100	-	-	100	-	-	-	-	100	-	...	300
$50,000 TO $74,999	100	-	-	-	-	-	-	-	-	-	-	-	100
$75,000 OR MORE	500	100	-	-	-	-	-	-	-	-	100	...	400
NOT REPORTED	800	300	-	100	-	-	100	-	-	-	-	...	500
MEDIAN	30300	23800	-	...	...	...	...	...	...	...	...	...	36100
ALL OTHER OCCUPIED UNITS	22 300	2 800	-	800	300	600	300	300	400	-	-	26800	19 500
DIFFERENT HEAD IN PRESENT AND PREVIOUS UNIT	16 700	1 300	100	500	100	100	100	200	100	100	-	...	15 400
NOT IN CENTRAL CITY(S)													
UNITS OCCUPIED BY RECENT MOVERS	20 200	6 100	-	100	300	400	500	1 000	1 900	1 500	300	43500	14 100
SAME HEAD IN PRESENT AND PREVIOUS UNIT	14 500	5 200	-	100	100	300	300	900	1 800	1 400	300	44800	9 300
SPECIFIED OWNER OCCUPIED[1]	4 800	2 900	-	-	-	100	100	500	1 000	1 000	300	48000	1 800
LESS THAN $10,000	100	-	-	-	-	-	-	-	-	-	-	-	100
$10,000 TO $19,999	300	200	-	-	-	-	-	100	-	100	-	...	100
$20,000 TO $24,999	500	200	-	-	-	-	-	100	-	100	-	...	300
$25,000 TO $29,999	800	500	-	-	-	100	100	100	100	100	-	...	300
$30,000 TO $34,999	1 100	800	-	-	-	-	-	100	500	200	-	...	300
$35,000 TO $39,999	800	500	-	-	-	-	-	100	200	200	-	...	300
$40,000 TO $49,999	700	500	-	-	-	-	-	-	100	200	200	...	200
$50,000 TO $74,999	500	200	-	-	-	100	-	-	100	100	-	...	300
$75,000 OR MORE	-	-	-	-	-	-	-	-	-	-	-	-	-
NOT REPORTED	100	100	-	-	-	-	-	-	-	-	100	...	100
MEDIAN	33200	33100	-	-	-	...	...	...	...	...	...	...	33300
ALL OTHER OCCUPIED UNITS	9 700	2 300	-	100	100	200	300	400	800	400	-	40800	7 400
DIFFERENT HEAD IN PRESENT AND PREVIOUS UNIT	5 700	900	-	100	200	100	200	100	100	100	100	...	4 800

[1]LIMITED TO 1-FAMILY HOMES ON LESS THAN 10 ACRES AND NO BUSINESS ON PROPERTY.

TABLE 9. GROSS RENT AND LOCATION OF PRESENT UNIT BY GROSS RENT OF PREVIOUS UNIT: 1977

(DATA BASED ON SAMPLE, SEE TEXT. FOR MINIMUM BASE FOR DERIVED FIGURES (PERCENT, MEDIAN, ETC.) AND MEANING OF SYMBOLS, SEE TEXT)

PREVIOUS UNIT: GROSS RENT MEMPHIS, TENN.-ARK.	PRESENT UNIT: GROSS RENT AND LOCATION													
		SPECIFIED RENTER OCCUPIED[1]												ALL OTHER OCCUPIED UNITS
	TOTAL	TOTAL	LESS THAN $70	$70 TO $99	$100 TO $124	$125 TO $149	$150 TO $174	$175 TO $199	$200 TO $249	$250 TO $349	$350 OR MORE	NO CASH RENT	MEDIAN (DOLLARS)	
SMSA TOTAL														
UNITS OCCUPIED BY RECENT MOVERS	64 000	49 100	2 500	3 800	5 100	5 400	7 100	7 500	9 100	6 700	1 200	700	176	15 000
SAME HEAD IN PRESENT AND PREVIOUS UNIT	41 600	29 500	1 400	2 100	3 200	2 400	4 400	3 700	6 000	4 900	1 100	300	182	12 100
SPECIFIED RENTER OCCUPIED[1]	27 900	22 800	1 000	1 700	2 600	1 800	3 200	3 100	4 900	3 800	500	200	182	5 100
LESS THAN $70	1 700	1 700	600	500	400	100	100	-	-	-	-	-	81	-
$70 TO $99	2 200	2 200	100	400	500	500	300	100	300	100	-	-	131	-
$100 TO $124	2 800	2 600	100	300	500	400	800	200	200	100	-	-	144	200
$125 TO $149	2 900	2 500	100	100	300	300	500	500	500	100	-	-	173	400
$150 TO $174	3 400	2 900	-	-	100	200	700	500	800	500	-	-	195	500
$175 TO $199	3 700	2 400	-	100	200	100	400	600	900	100	100	-	194	1 300
$200 TO $249	5 200	4 100	-	100	300	100	300	600	1 400	1 200	100	-	223	1 100
$250 TO $349	3 800	2 700	-	100	-	100	200	500	500	1 200	100	100	252	1 100
$350 OR MORE	700	500	-	-	-	-	-	100	-	200	300	-	...	200
NO CASH RENT	500	400	-	-	200	-	-	-	100	-	-	100	...	100
RENT NOT REPORTED	800	700	-	100	100	100	100	-	200	100	-	-	...	100
MEDIAN	176	165	...	...	110	117	148	183	189	232	...	...	...	201
ALL OTHER OCCUPIED UNITS	13 700	6 600	400	500	600	500	1 100	600	1 100	1 100	500	100	181	7 000
DIFFERENT HEAD IN PRESENT AND PREVIOUS UNIT	22 500	19 600	1 200	1 700	1 900	3 000	2 700	3 800	3 100	1 700	100	400	167	2 900
IN CENTRAL CITY(S)														
UNITS OCCUPIED BY RECENT MOVERS	43 800	36 500	1 800	3 400	4 000	4 200	6 200	6 000	5 300	4 700	600	400	168	7 200
SAME HEAD IN PRESENT AND PREVIOUS UNIT	27 100	21 400	800	2 100	2 500	1 900	3 700	3 000	3 300	3 400	500	100	172	5 600
SPECIFIED RENTER OCCUPIED[1]	19 400	16 400	500	1 600	2 100	1 500	2 800	2 600	2 500	2 600	100	100	171	2 900
LESS THAN $70	1 300	1 300	300	500	400	-	100	-	-	-	-	-	...	-
$70 TO $99	1 900	1 900	100	400	500	500	100	100	100	100	-	-	122	-
$100 TO $124	2 400	2 200	100	300	400	400	700	100	100	100	-	-	142	200
$125 TO $149	2 400	2 100	100	100	300	200	500	400	400	100	-	-	167	300
$150 TO $174	2 400	2 000	-	-	100	100	500	400	400	500	-	-	191	300
$175 TO $199	2 400	1 600	-	100	100	100	400	500	300	100	100	-	184	800
$200 TO $249	3 000	2 500	-	100	200	-	100	500	700	800	100	-	221	500
$250 TO $349	2 600	1 900	-	-	-	100	200	500	400	700	-	100	224	600
$350 OR MORE	200	100	-	-	-	-	-	-	-	100	-	-	...	100
NO CASH RENT	200	200	-	-	200	-	-	-	100	-	-	-	...	-
RENT NOT REPORTED	600	500	-	100	-	100	100	-	100	100	-	-	...	100
MEDIAN	163	154	...	...	103	...	146	187	189	227	...	...	...	192
ALL OTHER OCCUPIED UNITS	7 700	5 000	300	500	400	400	900	500	700	900	400	100	174	2 700
DIFFERENT HEAD IN PRESENT AND PREVIOUS UNIT	16 700	15 100	1 000	1 300	1 500	2 200	2 500	2 900	2 100	1 200	100	300	163	1 600
NOT IN CENTRAL CITY(S)														
UNITS OCCUPIED BY RECENT MOVERS	20 200	12 500	700	400	1 100	1 200	900	1 500	3 800	2 000	600	300	204	7 700
SAME HEAD IN PRESENT AND PREVIOUS UNIT	14 500	8 000	500	100	700	500	700	700	2 700	1 500	500	200	215	6 500
SPECIFIED RENTER OCCUPIED[1]	8 500	6 400	400	100	500	300	500	500	2 300	1 200	400	100	217	2 100
LESS THAN $70	400	400	400	-	-	100	-	-	-	-	-	-	...	-
$70 TO $99	300	300	-	-	-	-	100	-	100	100	-	-	...	-
$100 TO $124	500	500	100	-	100	-	100	100	100	-	-	-	...	-
$125 TO $149	500	400	-	-	-	100	-	100	100	100	-	-	...	100
$150 TO $174	1 100	900	-	-	100	100	100	100	400	100	-	-	...	200
$175 TO $199	1 300	800	-	-	100	-	-	100	500	100	-	-	...	500
$200 TO $249	2 200	1 600	-	-	100	100	100	100	800	400	-	-	224	600
$250 TO $349	1 300	700	-	100	-	-	-	-	100	500	100	-	...	500
$350 OR MORE	500	400	-	-	-	-	-	100	-	100	300	-	...	100
NO CASH RENT	300	200	-	-	100	-	-	-	-	-	-	100	...	100
RENT NOT REPORTED	200	200	-	-	100	-	-	-	100	-	-	-	...	-
MEDIAN	198	191	...	...	...	...	...	...	188	...	...	-	...	219
ALL OTHER OCCUPIED UNITS	6 000	1 600	100	-	200	100	300	100	400	300	100	100	203	4 300
DIFFERENT HEAD IN PRESENT AND PREVIOUS UNIT	5 700	4 500	200	300	500	700	200	900	1 100	500	100	100	184	1 300

[1]EXCLUDES 1-FAMILY HOMES ON 10 ACRES OR MORE.

TABLE 10. SELECTED CHARACTERISTICS OF ALL OCCUPIED HOUSING UNITS AND OF UNITS OCCUPIED BY RECENT MOVERS BY TENURE, FOR HOUSING UNITS WITH BLACK HOUSEHOLD HEAD: 1977

(DATA BASED ON SAMPLE, SEE TEXT. FOR MINIMUM BASE FOR DERIVED FIGURES (PERCENT, MEDIAN, ETC.) AND MEANING OF SYMBOLS, SEE TEXT)

STANDARD METROPOLITAN STATISTICAL AREA MEMPHIS, TENN.-ARK.	TOTAL		IN CENTRAL CITY(S)		NOT IN CENTRAL CITY(S)	
	ALL OCCUPIED	RECENT MOVERS	ALL OCCUPIED	RECENT MOVERS	ALL OCCUPIED	RECENT MOVERS
ALL OCCUPIED HOUSING UNITS	96 600	19 200	82 800	16 100	13 700	3 100
TENURE AND PLUMBING						
OWNER OCCUPIED	43 900	2 900	36 800	2 600	7 100	300
WITH ALL PLUMBING FACILITIES	43 300	2 900	36 800	2 600	6 500	300
LACKING SOME OR ALL PLUMBING FACILITIES	600	-	-	-	600	-
RENTER OCCUPIED	52 600	16 300	46 000	13 600	6 600	2 800
WITH ALL PLUMBING FACILITIES	50 000	15 500	45 300	13 200	4 700	2 300
LACKING SOME OR ALL PLUMBING FACILITIES	2 600	800	700	400	1 900	400
UNITS IN STRUCTURE						
OWNER OCCUPIED	43 900	2 900	36 800	2 600	7 100	300
1	42 900	2 700	36 100	2 300	6 800	300
2 TO 4	500	100	500	100	-	-
5 OR MORE	200	100	200	100	-	-
MOBILE HOME OR TRAILER	300	-	-	-	300	-
RENTER OCCUPIED	52 600	16 300	46 000	13 600	6 600	2 800
1	18 300	4 500	14 600	3 700	3 800	800
2 TO 4	14 400	4 500	13 200	3 600	1 200	1 000
5 TO 19	17 800	6 400	16 500	5 800	1 400	700
20 OR MORE	1 800	600	1 700	500	100	100
MOBILE HOME OR TRAILER	200	200	-	-	200	200
YEAR STRUCTURE BUILT						
OWNER OCCUPIED	43 900	2 900	36 800	2 600	7 100	300
APRIL 1970 OR LATER	4 100	600	1 800	300	2 300	300
1965 TO MARCH 1970	4 400	300	3 600	300	800	-
1960 TO 1964	4 400	300	3 900	300	600	-
1950 TO 1959	11 400	400	10 100	400	1 400	-
1940 TO 1949	10 300	700	9 200	700	1 100	-
1939 OR EARLIER	9 200	700	8 300	700	900	-
RENTER OCCUPIED	52 600	16 300	46 000	13 600	6 600	2 800
APRIL 1970 OR LATER	7 500	3 500	5 400	2 100	2 100	1 400
1965 TO MARCH 1970	5 900	2 800	5 100	2 200	800	600
1960 TO 1964	4 800	1 500	4 200	1 500	600	-
1950 TO 1959	8 600	2 400	7 800	2 300	800	100
1940 TO 1949	11 400	2 800	10 400	2 500	1 000	300
1939 OR EARLIER	14 500	3 300	13 200	3 000	1 300	400
ROOMS						
OWNER OCCUPIED	43 900	2 900	36 800	2 600	7 100	300
1 AND 2 ROOMS	100	-	-	-	100	-
3 ROOMS	1 400	100	1 300	100	200	-
4 ROOMS	6 700	600	5 500	600	1 200	-
5 ROOMS	14 000	700	11 600	600	2 400	100
6 ROOMS	11 900	700	10 000	700	2 000	-
7 ROOMS OR MORE	9 800	800	8 500	500	1 200	300
MEDIAN	5.5	5.6	5.5	5.4	5.3	...
RENTER OCCUPIED	52 600	16 300	46 000	13 600	6 600	2 800
1 AND 2 ROOMS	2 400	700	2 200	700	100	-
3 ROOMS	15 500	4 900	14 300	4 300	1 200	600
4 ROOMS	21 900	6 700	19 700	5 500	2 200	1 200
5 ROOMS	8 700	2 900	6 700	2 300	2 000	600
6 ROOMS	3 000	900	1 900	400	1 100	500
7 ROOMS OR MORE	1 200	400	1 200	400	-	-
MEDIAN	3.9	3.9	3.8	3.8	4.4	4.2
BEDROOMS						
OWNER OCCUPIED	43 900	2 900	36 800	2 600	7 100	300
NONE AND 1	1 600	-	1 400	-	200	-
2	15 400	1 100	13 300	1 100	2 200	-
3 OR MORE	26 900	1 800	22 200	1 500	4 700	300
RENTER OCCUPIED	52 600	16 300	46 000	13 600	6 600	2 800
NONE	800	500	700	500	100	-
1	15 700	4 500	14 600	4 000	1 000	500
2	26 400	8 500	22 900	6 800	3 600	1 700
3 OR MORE	9 700	2 800	7 800	2 200	2 000	600
PERSONS						
OWNER OCCUPIED	43 900	2 900	36 800	2 600	7 100	300
1 PERSON	5 400	100	4 500	100	900	-
2 PERSONS	10 500	500	8 500	500	2 000	100
3 PERSONS	7 400	700	6 600	500	800	100
4 PERSONS	7 700	500	6 800	400	1 000	100
5 PERSONS	4 700	500	4 000	500	700	-
6 PERSONS OR MORE	8 200	500	6 500	500	1 700	-
MEDIAN	3.3	3.7	3.3	3.9	3.3	...
RENTER OCCUPIED	52 600	16 300	46 000	13 600	6 600	2 800
1 PERSON	13 400	3 600	12 000	2 900	1 400	600
2 PERSONS	13 800	4 500	12 400	4 200	1 400	300
3 PERSONS	7 900	2 900	6 900	2 100	1 000	700
4 PERSONS	6 700	2 200	5 700	1 600	1 000	600
5 PERSONS	5 100	1 500	4 600	1 400	500	100
6 PERSONS OR MORE	5 700	1 600	4 400	1 300	1 300	300
MEDIAN	2.4	2.5	2.4	2.4	3.0	3.1
PERSONS PER ROOM						
OWNER OCCUPIED	43 900	2 900	36 800	2 600	7 100	300
1.00 OR LESS	37 200	2 100	31 500	1 800	5 700	300
1.01 OR MORE	6 700	800	5 400	800	1 400	-
RENTER OCCUPIED	52 600	16 300	46 000	13 600	6 600	2 800
1.00 OR LESS	43 600	14 000	38 300	11 700	5 300	2 300
1.01 OR MORE	9 000	2 300	7 700	1 900	1 300	400

TABLE 10. SELECTED CHARACTERISTICS OF ALL OCCUPIED HOUSING UNITS AND OF UNITS OCCUPIED BY RECENT MOVERS BY TENURE, FOR HOUSING UNITS WITH BLACK HOUSEHOLD HEAD: 1977--CONTINUED

(DATA BASED ON SAMPLE, SEE TEXT. FOR MINIMUM BASE FOR DERIVE FIGURES (PERCENT, MEDIAN, ETC.) AND MEANING OF SYMBOLS, SEE TEXT)

STANDARD METROPOLITAN STATISTICAL AREA MEMPHIS, TENN.-ARK.	TOTAL		IN CENTRAL CITY(S)		NOT IN CENTRAL CITY(S)	
	ALL OCCUPIED	RECENT MOVERS	ALL OCCUPIED	RECENT MOVERS	ALL OCCUPIED	RECENT MOVERS
ALL OCCUPIED HOUSING UNITS--CONTINUED						
HOUSEHOLD COMPOSITION BY AGE OF HEAD						
OWNER OCCUPIED	43 900	2 900	36 800	2 600	7 100	300
2-OR-MORE-PERSON HOUSEHOLDS	38 500	2 800	32 300	2 400	6 200	300
MALE HEAD, WIFE PRESENT, NO NONRELATIVES	27 100	1 900	22 800	1 600	4 200	300
UNDER 25 YEARS	1 000	400	900	400	100	-
25 TO 29 YEARS	2 100	300	2 100	300	100	-
30 TO 34 YEARS	2 600	400	2 100	300	500	100
35 TO 44 YEARS	6 300	500	4 500	300	1 800	100
45 TO 64 YEARS	10 300	200	9 300	200	1 000	-
65 YEARS AND OVER	4 700	100	4 000	100	700	-
OTHER MALE HEAD	2 500	400	2 200	300	300	100
UNDER 45 YEARS	600	200	500	200	100	-
45 TO 64 YEARS	1 000	200	900	100	100	100
65 YEARS AND OVER	900	-	800	-	100	-
FEMALE HEAD	8 900	500	7 200	500	1 600	-
UNDER 45 YEARS	3 200	300	2 800	300	400	-
45 TO 64 YEARS	3 600	200	2 800	200	800	-
65 YEARS AND OVER	2 100	-	1 700	-	400	-
1-PERSON HOUSEHOLDS	5 400	100	4 500	100	900	-
MALE HEAD	1 600	100	1 200	100	400	-
UNDER 45 YEARS	300	100	200	100	100	-
45 TO 64 YEARS	700	100	700	100	-	-
65 YEARS AND OVER	600	-	300	-	300	-
FEMALE HEAD	3 800	-	3 300	-	500	-
UNDER 45 YEARS	300	-	300	-	-	-
45 TO 64 YEARS	1 300	-	1 000	-	300	-
65 YEARS AND OVER	2 300	-	2 000	-	300	-
RENTER OCCUPIED	52 600	16 300	46 000	13 600	6 600	2 800
2-OR-MORE-PERSON HOUSEHOLDS	39 200	12 700	34 000	10 600	5 200	2 100
MALE HEAD, WIFE PRESENT, NO NONRELATIVES	16 300	4 700	13 200	3 600	3 100	1 100
UNDER 25 YEARS	2 300	1 500	1 800	1 000	500	500
25 TO 29 YEARS	4 600	2 100	4 200	1 700	500	300
30 TO 34 YEARS	1 900	300	1 600	300	200	100
35 TO 44 YEARS	1 900	300	1 400	300	500	-
45 TO 64 YEARS	3 500	500	2 800	300	800	200
65 YEARS AND OVER	2 200	100	1 500	100	700	100
OTHER MALE HEAD	4 300	1 300	3 900	1 200	400	100
UNDER 45 YEARS	2 900	1 100	2 500	1 100	400	100
45 TO 64 YEARS	900	100	800	100	100	-
65 YEARS AND OVER	600	100	600	100	-	-
FEMALE HEAD	18 600	6 800	16 900	5 800	1 700	900
UNDER 45 YEARS	13 900	6 200	12 700	5 300	1 300	900
45 TO 64 YEARS	3 300	400	3 100	400	200	-
65 YEARS AND OVER	1 300	100	1 200	100	100	-
1-PERSON HOUSEHOLDS	13 400	3 600	12 000	2 900	1 400	600
MALE HEAD	6 300	1 800	6 000	1 700	300	100
UNDER 45 YEARS	3 800	1 300	3 600	1 300	200	100
45 TO 64 YEARS	1 700	500	1 600	500	100	-
65 YEARS AND OVER	900	-	900	-	-	-
FEMALE HEAD	7 100	1 800	6 000	1 200	1 100	600
UNDER 45 YEARS	1 700	900	1 100	400	600	400
45 TO 64 YEARS	2 400	500	2 400	500	100	-
65 YEARS AND OVER	2 900	400	2 500	300	400	100
OWN CHILDREN UNDER 18 YEARS OLD BY AGE GROUP						
OWNER OCCUPIED	43 900	2 900	36 800	2 600	7 100	300
NO OWN CHILDREN UNDER 18 YEARS	23 700	1 100	19 900	1 000	3 800	100
WITH OWN CHILDREN UNDER 18 YEARS	20 300	1 900	17 000	1 600	3 300	300
UNDER 6 YEARS ONLY	2 600	600	2 300	600	300	100
1	1 900	600	1 600	500	300	100
2 OR MORE	700	100	700	100	-	-
6 TO 17 YEARS ONLY	13 500	500	11 200	300	2 300	100
1	4 700	300	4 000	100	700	100
2	4 400	200	3 600	200	800	-
3 OR MORE	4 300	-	3 600	-	800	-
BOTH AGE GROUPS	4 300	700	3 500	700	800	100
2	1 600	300	1 500	300	100	100
3 OR MORE	2 600	400	2 000	400	600	-
RENTER OCCUPIED	52 600	16 300	46 000	13 600	6 600	2 800
NO OWN CHILDREN UNDER 18 YEARS	28 600	7 300	25 600	6 300	3 000	900
WITH OWN CHILDREN UNDER 18 YEARS	24 000	9 000	20 400	7 200	3 600	1 800
UNDER 6 YEARS ONLY	6 400	3 400	5 200	2 400	1 200	1 000
1	4 100	1 900	3 500	1 500	500	400
2 OR MORE	2 300	1 400	1 700	900	600	600
6 TO 17 YEARS ONLY	10 400	2 800	8 600	2 500	1 700	300
1	3 900	1 200	3 400	1 100	500	100
2	2 300	800	1 600	500	700	300
3 OR MORE	4 200	800	3 600	800	600	-
BOTH AGE GROUPS	7 200	2 800	6 500	2 300	700	500
2	2 300	900	2 200	700	100	100
3 OR MORE	4 900	2 000	4 400	1 600	600	400
INCOME[1]						
OWNER OCCUPIED	43 900	2 900	36 800	2 600	7 100	300
LESS THAN $3,000	5 600	300	4 600	300	1 000	-
$3,000 TO $4,999	5 000	100	3 900	100	1 100	100
$5,000 TO $6,999	5 300	300	4 600	300	700	-
$7,000 TO $9,999	5 900	300	4 800	300	1 000	-
$10,000 TO $14,999	9 200	700	7 800	700	1 400	-
$15,000 TO $19,999	5 800	600	4 900	500	900	100
$20,000 TO $24,999	4 300	300	4 000	300	400	100
$25,000 TO $34,999	2 500	200	1 900	100	500	100
$35,000 OR MORE	400	100	300	-	100	100
MEDIAN	10100	13300	10300	12600	9300	...

[1]INCOME OF FAMILIES AND PRIMARY INDIVIDUALS IN 12 MONTHS PRECEDING DATE OF ENUMERATION; SEE TEXT.

TABLE 10. SELECTED CHARACTERISTICS OF ALL OCCUPIED HOUSING UNITS AND OF UNITS OCCUPIED BY RECENT MOVERS BY TENURE, FOR HOUSING UNITS WITH BLACK HOUSEHOLD HEAD: 1977--CONTINUED

(DATA BASED ON SAMPLE, SEE TEXT. FOR MINIMUM BASE FOR DERIVED FIGURES (PERCENT, MEDIAN, ETC.) AND MEANING OF SYMBOLS, SEE TEXT)

STANDARD METROPOLITAN STATISTICAL AREA MEMPHIS, TENN.-ARK.	TOTAL		IN CENTRAL CITY(S)		NOT IN CENTRAL CITY(S)	
	ALL OCCUPIED	RECENT MOVERS	ALL OCCUPIED	RECENT MOVERS	ALL OCCUPIED	RECENT MOVERS
ALL OCCUPIED HOUSING UNITS--CONTINUED						
INCOME[1]--CONTINUED						
RENTER OCCUPIED	52 600	16 300	46 000	13 600	6 600	2 800
LESS THAN $3,000	15 200	4 300	13 800	3 800	1 400	500
$3,000 TO $4,999	8 100	2 400	6 600	1 700	1 500	600
$5,000 TO $6,999	9 200	3 400	7 500	2 600	1 700	800
$7,000 TO $9,999	8 200	2 600	7 700	2 400	600	300
$10,000 TO $14,999	7 200	2 100	6 500	1 900	700	200
$15,000 TO $19,999	2 700	800	2 400	800	400	100
$20,000 TO $24,999	1 400	400	1 300	300	100	100
$25,000 TO $34,999	500	300	300	100	300	200
$35,000 OR MORE	-	-	-	-	-	-
MEDIAN	5600	5900	5700	6000	5400	5600
MAIN REASON FOR MOVE INTO PRESENT UNIT[2]						
UNITS OCCUPIED BY RECENT MOVERS	...	10 400	...	8 600	...	1 800
JOB RELATED REASONS	...	1 000	...	600	...	400
FAMILY STATUS	...	2 900	...	2 600	...	300
HOUSING NEEDS	...	5 300	...	4 600	...	600
OTHER REASONS	...	1 300	...	800	...	500
REASON NOT REPORTED	...	-	...	-	...	-
SPECIFIED OWNER OCCUPIED[3]	41 800	2 700	35 900	2 300	5 900	300
VALUE						
LESS THAN $10,000	5 500	100	4 800	100	800	-
$10,000 TO $14,999	5 600	100	5 000	100	600	-
$15,000 TO $19,999	10 200	1 000	9 100	1 000	1 200	-
$20,000 TO $24,999	6 600	200	5 700	200	900	-
$25,000 TO $34,999	7 800	700	7 000	700	800	-
$35,000 TO $49,999	5 000	300	3 900	200	1 200	100
$50,000 TO $74,999	700	300	300	100	400	200
$75,000 OR MORE	400	100	300	-	100	100
MEDIAN	19800	25200	19500	21200	22200	...
MEDIAN, WITH GARAGE OR CARPORT ON PROPERTY	23800	28000	23300	...	29100	...
MORTGAGE INSURANCE						
UNITS WITH MORTGAGE OR SIMILAR DEBT	29 900	2 500	26 500	2 200	3 400	300
INSURED BY FHA, VA, OR FARMERS HOME ADMIN.	20 800	1 800	18 600	1 700	2 200	100
NOT INSURED OR INSURED BY PRIVATE MORTGAGE INSURANCE[4]	6 100	400	5 600	300	500	100
DON'T KNOW	1 700	200	1 300	100	400	100
NOT REPORTED	1 200	100	900	100	300	-
UNITS OWNED FREE AND CLEAR	11 900	200	9 400	100	2.500	100
SPECIFIED RENTER OCCUPIED[5]	52 300	16 300	46 000	13 600	6 300	2 800
GROSS RENT						
LESS THAN $70	8 300	2 100	7 200	1 600	1 200	600
$70 TO $99	12 200	2 800	11 500	2 600	700	100
$100 TO $124	9 500	2 700	8 600	2 300	900	400
$125 TO $149	5 900	1 700	5 300	1 300	600	400
$150 TO $174	5 800	2 600	5 500	2 300	300	300
$175 TO $199	4 300	1 800	3 600	1 700	700	100
$200 TO $249	4 400	2 100	3 100	1 200	1 300	900
$250 TO $349	700	500	700	500	100	100
$350 OR MORE	100	-	100	-	-	-
NO CASH RENT	1 000	100	400	100	600	-
MEDIAN	113	133	112	129	127	145
PARKING FACILITIES[6]						
PARKING AVAILABLE FOR UNIT	40 300	13 900	35 000	11 300	5 300	2 600
SPACE RENTED BY HOUSEHOLD	200	100	200	100	-	-
COST INCLUDED IN RENT	100	100	100	100	-	-
RENTAL FEE PAID SEPARATELY	100	100	100	100	-	-
NOT RENTED BY HOUSEHOLD	40 100	13 800	34 800	11 100	5 300	2 600
PARKING NOT AVAILABLE FOR UNIT	10 800	2 300	10 500	2 200	300	100
PARKING NOT REPORTED	100	-	100	-	-	-
GARBAGE AND TRASH COLLECTION SERVICE						
COLLECTION COST:						
PAID BY RENTER	35 900	10 500	33 100	9 100	2 900	1 400
NOT PAID BY RENTER	16 400	5 800	13 000	4 400	3 400	1 400
PUBLIC OR SUBSIDIZED HOUSING[7]						
UNITS IN PUBLIC HOUSING PROJECT	7 600	2 000	6 700	1 700	800	300
PRIVATE HOUSING UNITS	43 900	14 000	38 700	11 800	5 200	2 300
NO GOVERNMENT RENT SUBSIDY	42 800	13 700	37 800	11 600	5 100	2 100
WITH GOVERNMENT RENT SUBSIDY	700	300	600	200	100	100
NOT REPORTED	400	-	400	-	-	-
NOT REPORTED	500	100	500	100	-	-

[1] INCOME OF FAMILIES AND PRIMARY INDIVIDUALS IN 12 MONTHS PRECEDING DATE OF ENUMERATION; SEE TEXT.
[2] RESTRICTED TO UNITS WITH SAME HEAD IN PRESENT AND PREVIOUS UNITS.
[3] LIMITED TO 1-FAMILY HOMES ON LESS THAN 10 ACRES AND NO BUSINESS ON PROPERTY.
[4] DATA ARE NOT SEPARABLE.
[5] EXCLUDES 1-FAMILY HOMES ON 10 ACRES OR MORE.
[6] EXCLUDES NO CASH RENT UNITS.
[7] EXCLUDES MOBILE HOMES AND TRAILERS.

TABLE 10. SELECTED CHARACTERISTICS OF ALL OCCUPIED HOUSING UNITS AND OF UNITS OCCUPIED BY RECENT MOVERS BY TENURE, FOR HOUSING UNITS WITH BLACK HOUSEHOLD HEAD: 1977--CONTINUED

(DATA BASED ON SAMPLE, SEE TEXT. FOR MINIMUM BASE FOR DERIVED FIGURES (PERCENT, MEDIAN, ETC.) AND MEANING OF SYMBOLS, SEE TEXT)

STANDARD METROPOLITAN STATISTICAL AREA MEMPHIS, TENN.-ARK.	TOTAL		IN CENTRAL CITY(S)		NOT IN CENTRAL CITY(S)	
SELECTED CHARACTERISTICS	ALL OCCUPIED	RECENT MOVERS	ALL OCCUPIED	RECENT MOVERS	ALL OCCUPIED	RECENT MOVERS
OWNER OCCUPIED	43 900	2 900	36 800	2 600	7 100	300
WITH BASEMENT	2 200	400	2 100	300	100	100
WITH MORE THAN 1 BATHROOM	12 400	1 500	10 100	1 100	2 300	300
WITH PUBLIC SEWER	41 700	2 900	36 800	2 600	4 800	300
WITH AIR CONDITIONING	36 000	2 500	31 700	2 100	4 300	300
ROOM UNIT(S)	28 700	1 500	26 200	1 500	2 500	-
CENTRAL SYSTEM	7 300	900	5 600	600	1 800	300
WITH AUTOMOBILES AVAILABLE:						
1	18 400	1 600	15 400	1 600	3 000	100
2	13 900	900	11 600	600	2 200	300
3 OR MORE	2 700	-	2 400	-	300	-
WITH TRUCKS AVAILABLE:						
1	6 000	400	4 500	300	1 500	100
2 OR MORE	700	-	500	-	100	-
RENTER OCCUPIED	52 600	16 300	46 000	13 600	6 600	2 800
WITH BASEMENT	2 300	600	2 200	600	100	-
WITH MORE THAN 1 BATHROOM	5 000	2 900	3 900	2 000	1 200	800
WITH PUBLIC SEWER	50 700	16 100	45 900	13 600	4 700	2 600
WITH AIR CONDITIONING	32 600	10 400	29 000	8 600	3 500	1 800
ROOM UNIT(S)	21 600	4 500	20 100	4 100	1 600	400
CENTRAL SYSTEM	10 900	5 900	9 000	4 500	2 000	1 400
WITH AUTOMOBILES AVAILABLE:						
1	21 700	7 400	18 500	5 600	3 300	1 900
2	4 600	1 300	4 300	1 100	400	100
3 OR MORE	600	100	400	100	200	-
WITH TRUCKS AVAILABLE:						
1	2 300	800	1 300	400	1 000	400
2 OR MORE	100	-	100	-	-	-

TABLE 11. TENURE AND LOCATION OF PRESENT UNIT BY TENURE AND LOCATION OF PREVIOUS UNIT, FOR HOUSING UNITS WITH BLACK HOUSEHOLD HEAD: 1977

(DATA BASED ON SAMPLE, SEE TEXT. FOR MINIMUM BASE FOR DERIVED FIGURES (PERCENT, MEDIAN, ETC.) AND MEANING OF SYMBOLS, SEE TEXT)

PREVIOUS UNIT: TENURE AND LOCATION MEMPHIS, TENN.-ARK.	PRESENT UNIT: TENURE AND LOCATION IN THIS SMSA								
	ALL OCCUPIED			OWNER OCCUPIED			RENTER OCCUPIED		
	TOTAL	IN CENTRAL CITY(S)	NOT IN CENTRAL CITY(S)	TOTAL	IN CENTRAL CITY(S)	NOT IN CENTRAL CITY(S)	TOTAL	IN CENTRAL CITY(S)	NOT IN CENTRAL CITY(S)
UNITS OCCUPIED BY RECENT MOVERS	19 200	16 100	3 100	2 900	2 600	300	16 300	13 600	2 800
SAME HEAD IN PRESENT AND PREVIOUS UNIT	10 400	8 600	1 800	1 900	1 600	300	8 500	7 100	1 500
INSIDE THIS SMSA	9 300	8 000	1 300	1 800	1 500	300	7 600	6 500	1 000
IN CENTRAL CITY(S)	8 900	8 000	900	1 700	1 400	300	7 200	6 500	700
NOT IN CENTRAL CITY(S)	400	100	400	100	100	-	400	-	400
INSIDE DIFFERENT SMSA	500	300	300	100	-	100	500	300	200
IN CENTRAL CITY(S)	500	300	300	100	-	100	500	300	200
NOT IN CENTRAL CITY(S)	-	-	-	-	-	-	-	-	-
OUTSIDE ANY SMSA	600	300	200	100	100	-	500	300	200
SAME STATE	-	-	-	-	-	-	-	-	-
DIFFERENT STATE	600	300	200	100	100	-	500	300	200
OWNER OCCUPIED:									
SAME HEAD IN PRESENT AND PREVIOUS UNIT	2 300	1 800	500	800	500	300	1 500	1 300	200
INSIDE THIS SMSA	2 100	1 800	300	700	500	200	1 400	1 300	100
IN CENTRAL CITY(S)	2 000	1 800	200	700	500	200	1 300	1 300	-
NOT IN CENTRAL CITY(S)	100	100	100	100	100	-	100	-	100
INSIDE DIFFERENT SMSA	100	-	100	100	-	100	100	-	100
IN CENTRAL CITY(S)	100	-	100	100	-	100	100	-	100
NOT IN CENTRAL CITY(S)	-	-	-	-	-	-	-	-	-
OUTSIDE ANY SMSA	100	-	100	-	-	-	100	-	100
SAME STATE	-	-	-	-	-	-	-	-	-
DIFFERENT STATE	100	-	100	-	-	-	100	-	100
RENTER OCCUPIED:									
SAME HEAD IN PRESENT AND PREVIOUS UNIT	8 100	6 800	1 300	1 100	1 000	100	7 000	5 800	1 300
INSIDE THIS SMSA	7 200	6 200	1 000	1 000	1 000	100	6 200	5 200	1 000
IN CENTRAL CITY(S)	6 900	6 200	700	1 000	1 000	100	5 900	5 200	700
NOT IN CENTRAL CITY(S)	300	-	300	-	-	-	300	-	300
INSIDE DIFFERENT SMSA	400	300	100	-	-	-	400	300	100
IN CENTRAL CITY(S)	400	300	100	-	-	-	400	300	100
NOT IN CENTRAL CITY(S)	-	-	-	-	-	-	-	-	-
OUTSIDE ANY SMSA	500	300	200	100	100	-	400	300	200
SAME STATE	-	-	-	-	-	-	-	-	-
DIFFERENT STATE	500	300	200	100	100	-	400	300	200
DIFFERENT HEAD IN PRESENT AND PREVIOUS UNIT	8 800	7 500	1 300	1 000	1 000	-	7 800	6 500	1 300
INSIDE THIS SMSA	7 900	6 700	1 200	900	900	-	7 000	5 800	1 200
OUTSIDE THIS SMSA	900	800	100	100	100	-	800	700	100

TABLE 12. TENURE, UNITS IN STRUCTURE, AND LOCATION OF PRESENT UNIT BY TENURE AND UNITS IN STRUCTURE OF PREVIOUS UNIT, FOR HOUSING UNITS WITH BLACK HOUSEHOLD HEAD: 1977

(DATA BASED ON SAMPLE, SEE TEXT. FOR MINIMUM BASE FOR DERIVED FIGURES (PERCENT, MEDIAN, ETC.) AND MEANING OF SYMBOLS, SEE TEXT)

PREVIOUS UNIT: TENURE AND UNITS IN STRUCTURE MEMPHIS, TENN.-ARK.	PRESENT UNIT: TENURE, UNITS IN STRUCTURE, AND LOCATION								
		OWNER OCCUPIED			RENTER OCCUPIED				
	TOTAL	TOTAL	1 UNIT	2 UNITS OR MORE	TOTAL	1 UNIT	2 TO 4 UNITS	5 TO 9 UNITS	10 UNITS OR MORE
	SMSA TOTAL								
UNITS OCCUPIED BY RECENT MOVERS	19 200	2 900	2 700	300	16 300	4 800	4 500	3 900	3 100
SAME HEAD IN PRESENT AND PREVIOUS UNIT	10 400	1 900	1 800	100	8 500	3 400	2 100	1 700	1 300
OWNER OCCUPIED	2 300	800	700	100	1 500	500	400	100	400
1 UNIT (INCLUDES MOBILE HOME OR TRAILER)	1 300	600	600	-	700	300	300	-	100
2 UNITS OR MORE	1 000	200	100	100	800	200	100	100	400
NOT REPORTED	-	-	-	-	-	-	-	-	-
RENTER OCCUPIED	8 100	1 100	1 100	-	7 000	2 900	1 700	1 500	900
1 UNIT (INCLUDES MOBILE HOME OR TRAILER)	2 000	200	200	-	1 800	1 400	300	-	100
2 TO 4 UNITS	3 100	500	500	-	2 600	1 200	800	500	100
5 TO 9 UNITS	1 600	100	100	-	1 500	100	400	700	200
10 UNITS OR MORE	1 300	200	200	-	1 100	100	100	300	500
NOT REPORTED	100	100	100	-	100	-	100	-	-
DIFFERENT HEAD IN PRESENT AND PREVIOUS UNIT	8 800	1 000	900	100	7 800	1 400	2 400	2 200	1 700
	IN CENTRAL CITY(S)								
UNITS OCCUPIED BY RECENT MOVERS	16 100	2 600	2 300	300	13 600	3 700	3 600	3 600	2 700
SAME HEAD IN PRESENT AND PREVIOUS UNIT	8 600	1 600	1 400	100	7 100	2 800	1 800	1 400	1 100
OWNER OCCUPIED	1 800	500	400	100	1 300	500	300	100	400
1 UNIT (INCLUDES MOBILE HOME OR TRAILER)	800	300	300	-	500	300	200	-	-
2 UNITS OR MORE	1 000	200	100	100	800	200	100	100	400
NOT REPORTED	-	-	-	-	-	-	-	-	-
RENTER OCCUPIED	6 800	1 000	1 000	-	5 800	2 300	1 400	1 300	700
1 UNIT (INCLUDES MOBILE HOME OR TRAILER)	1 400	100	100	-	1 300	1 000	200	-	100
2 TO 4 UNITS	2 700	500	500	-	2 200	1 100	600	300	100
5 TO 9 UNITS	1 400	100	100	-	1 300	100	400	600	100
10 UNITS OR MORE	1 200	200	200	-	1 000	100	100	300	400
NOT REPORTED	100	100	100	-	100	-	100	-	-
DIFFERENT HEAD IN PRESENT AND PREVIOUS UNIT	7 500	1 000	900	100	6 500	900	1 800	2 200	1 600

TABLE 13. AGE OF HEAD, PRESENCE OF PERSONS 65 YEARS OLD AND OVER, AND LOCATION OF PRESENT UNIT BY TENURE OF PRESENT AND PREVIOUS UNIT, FOR HOUSING UNITS WITH BLACK HOUSEHOLD HEAD: 1977

(DATA BASED ON SAMPLE, SEE TEXT. FOR MINIMUM BASE FOR DERIVED FIGURES (PERCENT, MEDIAN, ETC.) AND MEANING OF SYMBOLS, SEE TEXT)

PREVIOUS AND PRESENT UNIT: TENURE MEMPHIS, TENN.-ARK.	PRESENT UNIT: AGE OF HEAD, PRESENCE OF PERSONS 65 YEARS OLD AND OVER, AND LOCATION								
	AGE OF HEAD						ALL UNITS--PRESENCE OF PERSONS 65 YEARS OLD AND OVER		
	TOTAL	UNDER 25 YEARS	25 TO 34 YEARS	35 TO 44 YEARS	45 TO 64 YEARS	65 YEARS AND OVER	TOTAL	NONE	1 OR MORE
	SMSA TOTAL								
UNITS OCCUPIED BY RECENT MOVERS	19 200	5 700	7 600	2 500	2 600	800	19 200	18 200	1 000
SAME HEAD IN PRESENT AND PREVIOUS UNIT	10 400	2 000	4 100	1 800	1 800	700	10 400	9 700	800
PREVIOUS UNIT OWNER OCCUPIED:									
PRESENT UNIT OWNER OCCUPIED	800	100	200	200	300	-	800	800	-
PRESENT UNIT RENTER OCCUPIED	1 500	-	500	500	400	100	1 500	1 400	100
PREVIOUS UNIT RENTER OCCUPIED:									
PRESENT UNIT OWNER OCCUPIED	1 100	300	400	200	100	100	1 100	1 000	100
PRESENT UNIT RENTER OCCUPIED	7 000	1 600	2 900	900	1 000	600	7 000	6 400	600
DIFFERENT HEAD IN PRESENT AND PREVIOUS UNIT	8 800	3 700	3 600	700	800	100	8 800	8 500	300
	IN CENTRAL CITY(S)								
UNITS OCCUPIED BY RECENT MOVERS	16 100	4 600	6 400	2 200	2 300	600	16 100	15 300	900
SAME HEAD IN PRESENT AND PREVIOUS UNIT	8 600	1 800	3 200	1 600	1 500	500	8 600	8 000	600
PREVIOUS UNIT OWNER OCCUPIED:									
PRESENT UNIT OWNER OCCUPIED	500	100	100	100	200	-	500	500	-
PRESENT UNIT RENTER OCCUPIED	1 300	-	500	500	300	-	1 300	1 300	-
PREVIOUS UNIT RENTER OCCUPIED:									
PRESENT UNIT OWNER OCCUPIED	1 000	300	400	100	100	100	1 000	900	100
PRESENT UNIT RENTER OCCUPIED	5 800	1 300	2 300	800	900	500	5 800	5 300	500
DIFFERENT HEAD IN PRESENT AND PREVIOUS UNIT	7 500	2 800	3 200	700	800	100	7 500	7 200	300

TABLE 14. TENURE, NUMBER OF BEDROOMS, AND LOCATION OF PRESENT UNIT BY TENURE AND NUMBER OF BEDROOMS OF PREVIOUS UNIT, FOR HOUSING UNITS WITH BLACK HOUSEHOLD HEAD: 1977

(DATA BASED ON SAMPLE, SEE TEXT. FOR MINIMUM BASE FOR DERIVED FIGURES (PERCENT, MEDIAN, ETC.) AND MEANING OF SYMBOLS, SEE TEXT)

PREVIOUS UNIT: TENURE AND BEDROOMS MEMPHIS, TENN.-ARK.	PRESENT UNIT: TENURE, BEDROOMS, AND LOCATION									
		OWNER OCCUPIED				RENTER OCCUPIED				
	TOTAL	TOTAL	NONE AND 1 BEDROOM	2 BEDROOMS	3 BEDROOMS OR MORE	TOTAL	NONE	1 BEDROOM	2 BEDROOMS	3 BEDROOMS OR MORE
	SMSA TOTAL									
UNITS OCCUPIED BY RECENT MOVERS	19 200	2 900	-	1 100	1 800	16 300	500	4 500	8 500	2 800
SAME HEAD IN PRESENT AND PREVIOUS UNIT	10 400	1 900	-	600	1 300	8 500	100	1 800	4 400	2 100
OWNER OCCUPIED	2 300	800	-	300	500	1 500	100	300	600	500
NONE AND 1 BEDROOM	300	100	-	-	100	200	100	100	-	-
2 BEDROOMS	900	300	-	300	100	600	100	-	500	100
3 BEDROOMS OR MORE	1 100	400	-	-	400	700	-	100	100	400
NOT REPORTED	-	-	-	-	-	-	-	-	-	-
RENTER OCCUPIED	8 100	1 100	-	400	700	7 000	-	1 600	3 800	1 600
NONE	300	-	-	-	-	300	-	200	-	100
1 BEDROOM	2 800	300	-	-	300	2 500	-	900	1 600	100
2 BEDROOMS	3 800	600	-	200	400	3 200	-	500	1 700	1 000
3 BEDROOMS OR MORE	1 200	100	-	100	100	1 100	-	100	500	500
NOT REPORTED	100	100	-	100	-	-	-	-	-	-
DIFFERENT HEAD IN PRESENT AND PREVIOUS UNIT	8 800	1 000	-	500	500	7 800	400	2 700	4 100	700
	IN CENTRAL CITY(S)									
UNITS OCCUPIED BY RECENT MOVERS	16 100	2 600	-	1 100	1 500	13 600	500	4 000	6 800	2 200
SAME HEAD IN PRESENT AND PREVIOUS UNIT	8 600	1 600	-	600	900	7 100	100	1 700	3 500	1 700
OWNER OCCUPIED	1 800	500	-	300	300	1 300	100	300	500	400
NONE AND 1 BEDROOM	300	100	-	-	100	200	100	100	-	-
2 BEDROOMS	800	300	-	300	-	500	100	-	400	100
3 BEDROOMS OR MORE	800	200	-	-	200	600	-	100	100	300
NOT REPORTED	-	-	-	-	-	-	-	-	-	-
RENTER OCCUPIED	6 800	1 000	-	400	700	5 800	-	1 400	3 000	1 300
NONE	300	-	-	-	-	300	-	200	-	100
1 BEDROOM	2 500	300	-	-	300	2 200	-	800	1 400	100
2 BEDROOMS	3 100	600	-	200	300	2 500	-	400	1 300	800
3 BEDROOMS OR MORE	900	100	-	100	100	700	-	100	300	400
NOT REPORTED	100	100	-	100	-	-	-	-	-	-
DIFFERENT HEAD IN PRESENT AND PREVIOUS UNIT	7 500	1 000	-	500	500	6 500	400	2 300	3 200	500

TABLE 15. TENURE, PLUMBING FACILITIES, AND LOCATION OF PRESENT UNIT BY TENURE AND PLUMBING FACILITIES OF PREVIOUS UNIT, FOR HOUSING UNITS WITH BLACK HOUSEHOLD HEAD: 1977

(DATA BASED ON SAMPLE, SEE TEXT. FOR MINIMUM BASE FOR DERIVED FIGURES (PERCENT, MEDIAN, ETC.) AND MEANING OF SYMBOLS, SEE TEXT)

PREVIOUS UNIT: TENURE AND PLUMBING FACILITIES MEMPHIS, TENN.-ARK.	PRESENT UNIT: TENURE, PLUMBING FACILITIES, AND LOCATION						
		OWNER OCCUPIED			RENTER OCCUPIED		
	TOTAL	TOTAL	WITH ALL PLUMBING FACILITIES	LACKING SOME OR ALL PLUMBING FACILITIES	TOTAL	WITH ALL PLUMBING FACILITIES	LACKING SOME OR ALL PLUMBING FACILITIES
	SMSA TOTAL						
UNITS OCCUPIED BY RECENT MOVERS	19 200	2 900	2 900	-	16 300	15 500	800
SAME HEAD IN PRESENT AND PREVIOUS UNIT	10 400	1 900	1 900	-	8 500	8 200	300
OWNER OCCUPIED	2 300	800	800	-	1 500	1 400	100
WITH ALL PLUMBING FACILITIES	2 300	800	800	-	1 500	1 400	100
LACKING SOME OR ALL PLUMBING FACILITIES	-	-	-	-	-	-	-
NOT REPORTED	-	-	-	-	-	-	-
RENTER OCCUPIED	8 100	1 100	1 100	-	7 000	6 800	200
WITH ALL PLUMBING FACILITIES	7 400	1 000	1 000	-	6 300	6 300	100
LACKING SOME OR ALL PLUMBING FACILITIES	500	-	-	-	500	400	100
NOT REPORTED	300	100	100	-	200	200	-
DIFFERENT HEAD IN PRESENT AND PREVIOUS UNIT	8 800	1 000	1 000	-	7 800	7 300	500
	IN CENTRAL CITY(S)						
UNITS OCCUPIED BY RECENT MOVERS	16 100	2 600	2 600	-	13 600	13 200	400
SAME HEAD IN PRESENT AND PREVIOUS UNIT	8 600	1 600	1 600	-	7 100	6 900	100
OWNER OCCUPIED	1 800	500	500	-	1 300	1 200	100
WITH ALL PLUMBING FACILITIES	1 800	500	500	-	1 300	1 200	100
LACKING SOME OR ALL PLUMBING FACILITIES	-	-	-	-	-	-	-
NOT REPORTED	-	-	-	-	-	-	-
RENTER OCCUPIED	6 800	1 000	1 000	-	5 800	5 800	-
WITH ALL PLUMBING FACILITIES	6 300	1 000	1 000	-	5 300	5 300	-
LACKING SOME OR ALL PLUMBING FACILITIES	300	-	-	-	300	300	-
NOT REPORTED	300	100	100	-	200	200	-
DIFFERENT HEAD IN PRESENT AND PREVIOUS UNIT	7 500	1 000	1 000	-	6 500	6 200	300

TABLE 16. TENURE, PERSONS PER ROOM, AND LOCATION OF PRESENT UNIT BY TENURE AND PERSONS PER ROOM OF PREVIOUS UNIT, FOR HOUSING UNITS WITH BLACK HOUSEHOLD HEAD: 1977

(DATA BASED ON SAMPLE, SEE TEXT. FOR MINIMUM BASE FOR DERIVED FIGURES (PERCENT, MEDIAN, ETC.) AND MEANING OF SYMBOLS, SEE TEXT)

PREVIOUS UNIT: TENURE AND PERSONS PER ROOM MEMPHIS, TENN.-ARK.	PRESENT UNIT: TENURE BY PERSONS PER ROOM AND LOCATION						
		OWNER OCCUPIED			RENTER OCCUPIED		
	TOTAL	TOTAL	1.00 OR LESS	1.01 OR MORE	TOTAL	1.00 OR LESS	1.01 OR MORE
	SMSA TOTAL						
UNITS OCCUPIED BY RECENT MOVERS	19 200	2 900	2 100	800	16 300	14 000	2 300
SAME HEAD IN PRESENT AND PREVIOUS UNIT	10 400	1 900	1 300	600	8 500	7 000	1 600
OWNER OCCUPIED	2 300	800	600	200	1 500	1 300	200
1.00 OR LESS	1 400	500	500	-	900	800	100
1.01 OR MORE	900	300	100	200	600	500	100
NOT REPORTED	-	-	-	-	-	-	-
RENTER OCCUPIED	8 100	1 100	700	400	7 000	5 700	1 400
1.00 OR LESS	6 100	900	700	200	5 200	5 000	200
1.01 OR MORE	2 000	100	100	100	1 800	700	1 200
NOT REPORTED	100	100	-	100	-	-	-
DIFFERENT HEAD IN PRESENT AND PREVIOUS UNIT	8 800	1 000	800	200	7 800	7 000	800
	IN CENTRAL CITY(S)						
UNITS OCCUPIED BY RECENT MOVERS	16 100	2 600	1 800	800	13 600	11 700	1 900
SAME HEAD IN PRESENT AND PREVIOUS UNIT	8 600	1 600	1 000	600	7 100	5 700	1 400
OWNER OCCUPIED	1 800	500	300	200	1 300	1 200	100
1.00 OR LESS	900	300	300	-	700	700	-
1.01 OR MORE	900	300	100	200	600	500	100
NOT REPORTED	-	-	-	-	-	-	-
RENTER OCCUPIED	6 800	1 000	700	400	5 800	4 500	1 200
1.00 OR LESS	4 900	800	600	200	4 100	3 900	200
1.01 OR MORE	1 800	100	100	100	1 700	700	1 000
NOT REPORTED	100	100	-	100	-	-	-
DIFFERENT HEAD IN PRESENT AND PREVIOUS UNIT	7 500	1 000	800	200	6 500	6 000	500

TABLE 17. VALUE AND LOCATION OF PRESENT PROPERTY BY VALUE OF PREVIOUS PROPERTY, FOR HOUSING UNITS WITH BLACK HOUSEHOLD HEAD: 1977

(DATA BASED ON SAMPLE, SEE TEXT. FOR MINIMUM BASE FOR DERIVED FIGURES (PERCENT, MEDIAN, ETC.) AND MEANING OF SYMBOLS, SEE TEXT)

PREVIOUS PROPERTY: VALUE MEMPHIS, TENN.-ARK.	PRESENT PROPERTY: VALUE AND LOCATION											
		SPECIFIED OWNER OCCUPIED[1]										ALL OTHER OCCUPIED UNITS
	TOTAL	TOTAL	LESS THAN $10,000	$10,000 TO $14,999	$15,000 TO $19,999	$20,000 TO $24,999	$25,000 TO $34,999	$35,000 TO $49,999	$50,000 TO $74,999	$75,000 OR MORE	MEDIAN (DOLLARS)	
	SMSA TOTAL											
UNITS OCCUPIED BY RECENT MOVERS	19 200	2 700	100	100	1 000	200	700	300	300	100	25200	16 600
SAME HEAD IN PRESENT AND PREVIOUS UNIT	10 400	1 800	-	100	600	200	500	200	200	100	26000	8 700
SPECIFIED OWNER OCCUPIED[1]	1 300	600	-	100	100	100	100	100	100	100	...	700
LESS THAN $10,000	100	-	-	-	-	-	-	-	-	-	-	100
$10,000 TO $14,999	100	-	-	-	-	-	-	-	-	-	-	100
$15,000 TO $19,999	300	200	-	-	-	100	100	100	-	-	...	100
$20,000 TO $24,999	300	200	-	100	-	-	100	-	100	-	...	100
$25,000 TO $34,999	100	100	-	-	-	-	-	-	100	-	...	-
$35,000 TO $49,999	100	100	-	-	-	-	-	-	-	100	...	100
$50,000 TO $74,999	-	-	-	-	-	-	-	-	-	-	-	-
$75,000 OR MORE	-	-	-	-	-	-	-	-	-	-	-	-
NOT REPORTED	900	100	-	-	100	-	-	-	-	-	...	300
MEDIAN	...	...	-	...	-	...	...	...	...	...	...	...
ALL OTHER OCCUPIED UNITS	9 200	1 200	-	-	500	100	300	100	100	-	...	8 000
DIFFERENT HEAD IN PRESENT AND PREVIOUS UNIT	8 800	900	100	-	400	-	300	100	100	-	...	7 900
	IN CENTRAL CITY(S)											
UNITS OCCUPIED BY RECENT MOVERS	16 100	2 300	100	100	1 000	200	700	200	100	-	21200	13 800
SAME HEAD IN PRESENT AND PREVIOUS UNIT	8 600	1 400	-	100	600	200	500	100	-	-	...	7 200
SPECIFIED OWNER OCCUPIED[1]	800	300	-	100	100	100	100	-	-	-	...	500
LESS THAN $10,000	-	-	-	-	-	-	-	-	-	-	-	-
$10,000 TO $14,999	100	-	-	-	-	-	-	-	-	-	-	100
$15,000 TO $19,999	200	100	-	-	-	100	100	-	-	-	...	100
$20,000 TO $24,999	200	100	-	100	-	-	100	-	-	-	...	100
$25,000 TO $34,999	-	-	-	-	-	-	-	-	-	-	-	-
$35,000 TO $49,999	-	-	-	-	-	-	-	-	-	-	-	-
$50,000 TO $74,999	-	-	-	-	-	-	-	-	-	-	-	-
$75,000 OR MORE	-	-	-	-	-	-	-	-	-	-	-	-
NOT REPORTED	300	100	-	-	100	-	-	-	-	-	...	300
MEDIAN	...	...	-	...	-	...	...	-	-	-	...	...
ALL OTHER OCCUPIED UNITS	7 800	1 100	-	-	500	100	300	100	-	-	...	6 700
DIFFERENT HEAD IN PRESENT AND PREVIOUS UNIT	7 500	900	100	-	400	-	300	100	100	-	...	6 600

[1]LIMITED TO 1-FAMILY HOMES ON LESS THAN 10 ACRES AND NO BUSINESS ON PROPERTY.

TABLE 18. GROSS RENT AND LOCATION OF PRESENT UNIT BY GROSS RENT OF PREVIOUS UNIT, FOR HOUSING UNITS WITH BLACK HOUSEHOLD HEAD: 1977

(DATA BASED ON SAMPLE, SEE TEXT. FOR MINIMUM BASE FOR DERIVED FIGURES (PERCENT, MEDIAN, ETC.) AND MEANING OF SYMBOLS, SEE TEXT)

PREVIOUS UNIT: GROSS RENT MEMPHIS, TENN.-ARK.	PRESENT UNIT: GROSS RENT AND LOCATION												
		SPECIFIED RENTER OCCUPIED[1]											ALL OTHER OCCUPIED UNITS
	TOTAL	TOTAL	LESS THAN $70	$70 TO $99	$100 TO $124	$125 TO $149	$150 TO $174	$175 TO $199	$200 TO $249	$250 TO $349	$350 OR MORE	NO CASH RENT	MEDIAN (DOLLARS)	
	SMSA TOTAL													
UNITS OCCUPIED BY RECENT MOVERS	19 200	16 300	2 100	2 800	2 700	1 700	2 600	1 800	2 100	500	-	100	133	2 900
SAME HEAD IN PRESENT AND PREVIOUS UNIT	10 400	8 500	1 100	1 700	1 700	500	1 100	500	1 500	500	-	-	121	1 900
SPECIFIED RENTER OCCUPIED[1]	7 700	6 700	800	1 300	1 300	500	800	400	1 300	300	-	-	125	1 000
LESS THAN $70	1 300	1 300	500	400	300	-	100	-	-	-	-	-	...	-
$70 TO $99	1 400	1 400	100	400	300	200	200	-	200	100	-	-	...	-
$100 TO $124	1 000	900	100	300	100	200	100	100	-	-	-	-	...	100
$125 TO $149	800	700	100	-	100	100	100	100	300	-	-	-	...	100
$150 TO $174	900	800	-	-	100	-	200	100	300	100	-	-	...	100
$175 TO $199	700	400	-	100	100	-	-	-	300	-	-	-	...	300
$200 TO $249	900	600	-	100	100	-	100	100	100	100	-	-	...	300
$250 TO $349	100	100	-	-	-	-	100	-	-	-	-	-	...	100
$350 OR MORE	-	-	-	-	-	-	-	-	-	-	-	-	-	-
NO CASH RENT	200	200	-	-	200	-	-	-	100	-	-	-	...	-
RENT NOT REPORTED	300	200	-	100	-	100	100	-	-	-	-	-	...	100
MEDIAN	120	110	...	...	...	...	...	...	...	...	-	-	...	...
ALL OTHER OCCUPIED UNITS	2 700	1 900	300	400	400	-	300	100	100	200	-	-	112	900
DIFFERENT HEAD IN PRESENT AND PREVIOUS UNIT	8 800	7 800	1 000	1 100	900	1 100	1 500	1 300	600	100	-	100	141	1 000
	IN CENTRAL CITY(S)													
UNITS OCCUPIED BY RECENT MOVERS	16 100	13 600	1 600	2 600	2 300	1 300	2 300	1 700	1 200	500	-	100	129	2 600
SAME HEAD IN PRESENT AND PREVIOUS UNIT	8 600	7 100	700	1 700	1 400	500	900	500	900	400	-	-	120	1 600
SPECIFIED RENTER OCCUPIED[1]	6 500	5 600	400	1 300	1 200	500	700	400	800	300	-	-	123	1 000
LESS THAN $70	1 000	1 000	200	400	300	-	100	-	-	-	-	-	...	-
$70 TO $99	1 300	1 300	100	400	300	200	100	-	100	100	-	-	...	-
$100 TO $124	900	700	100	300	100	200	100	100	-	-	-	-	...	100
$125 TO $149	800	700	100	-	100	100	100	100	300	-	-	-	...	100
$150 TO $174	700	600	-	-	100	-	200	100	200	100	-	-	...	100
$175 TO $199	600	300	-	100	100	-	-	-	100	-	-	-	...	300
$200 TO $249	800	500	-	100	100	-	100	100	-	100	-	-	...	300
$250 TO $349	100	100	-	-	-	-	100	-	-	-	-	-	...	-
$350 OR MORE	-	-	-	-	-	-	-	-	-	-	-	-	-	-
NO CASH RENT	200	200	-	-	200	-	-	-	100	-	-	-	...	-
RENT NOT REPORTED	300	200	-	100	-	100	100	-	-	-	-	-	...	100
MEDIAN	121	110	...	...	...	...	...	...	...	...	-	-	...	...
ALL OTHER OCCUPIED UNITS	2 100	1 500	300	400	300	-	200	100	100	100	-	-	...	600
DIFFERENT HEAD IN PRESENT AND PREVIOUS UNIT	7 500	6 500	800	1 000	900	700	1 400	1 200	300	100	-	100	141	1 000

[1]EXCLUDES 1-FAMILY HOMES ON 10 ACRES OR MORE.

TABLE 19. SELECTED CHARACTERISTICS OF ALL OCCUPIED HOUSING UNITS AND OF UNITS OCCUPIED BY RECENT MOVERS BY TENURE, FOR HOUSING UNITS WITH HOUSEHOLD HEAD OF SPANISH ORIGIN: 1977

TABLE 20. TENURE AND LOCATION OF PRESENT UNIT BY TENURE AND LOCATION OF PREVIOUS UNIT, FOR HOUSING UNITS WITH HOUSEHOLD HEAD OF SPANISH ORIGIN: 1977

TABLE 21. TENURE, UNITS IN STRUCTURE, AND LOCATION OF PRESENT UNIT BY TENURE AND UNITS IN STRUCTURE OF PREVIOUS UNIT, FOR HOUSING UNITS WITH HOUSEHOLD HEAD OF SPANISH ORIGIN: 1977

TABLE 22. AGE OF HEAD, PRESENCE OF PERSONS 65 YEARS OLD AND OVER, AND LOCATION OF PRESENT UNIT BY TENURE OF PRESENT AND PREVIOUS UNIT, FOR HOUSING UNITS WITH HOUSEHOLD HEAD OF SPANISH ORIGIN: 1977

TABLE 23. TENURE, NUMBER OF BEDROOMS, AND LOCATION OF PRESENT UNIT BY TENURE AND NUMBER OF BEDROOMS OF PREVIOUS UNIT, FOR HOUSING UNITS WITH HOUSEHOLD HEAD OF SPANISH ORIGIN: 1977

TABLE 24. TENURE, PLUMBING FACILITIES, AND LOCATION OF PRESENT UNIT BY TENURE AND PLUMBING FACILITIES OF PREVIOUS UNIT, FOR HOUSING UNITS WITH HOUSEHOLD HEAD OF SPANISH ORIGIN: 1977

TABLE 25. TENURE, PERSONS PER ROOM, AND LOCATION OF PRESENT UNIT BY TENURE AND PERSONS PER ROOM OF PREVIOUS UNIT, FOR HOUSING UNITS WITH HOUSEHOLD HEAD OF SPANISH ORIGIN: 1977

TABLE 26. VALUE AND LOCATION OF PRESENT PROPERTY BY VALUE OF PREVIOUS PROPERTY, FOR HOUSING UNITS WITH HOUSEHOLD HEAD OF SPANISH ORIGIN: 1977

TABLE 27. GROSS RENT AND LOCATION OF PRESENT UNIT BY GROSS RENT OF PREVIOUS UNIT, FOR HOUSING UNITS WITH HOUSEHOLD HEAD OF SPANISH ORIGIN: 1977

(TABLES 19 THROUGH 27 OMITTED BECAUSE OF INSUFFICIENT NUMBER OF HOUSEHOLDS WITH HEAD OF SPANISH ORIGIN; SEE INTRODUCTION)







Financial Characteristics by Indicators of Housing and Neighborhood Quality

F

TABLE A-1. INCOME OF FAMILIES AND PRIMARY INDIVIDUALS BY TENURE AND OCCUPANCY AND UTILIZATION CHARACTERISTICS, AND SERVICES AVAILABLE: 1977

(DATA BASED ON SAMPLE, SEE TEXT. FOR MINIMUM BASE FOR DERIVED FIGURES (PERCENT, MEDIAN, ETC.) AND MEANING OF SYMBOLS, SEE TEXT)

STANDARD METROPOLITAN STATISTICAL AREA MEMPHIS, TENN.-ARK. TOTAL	TOTAL	LESS THAN $3,000	$3,000 TO $4,999	$5,000 TO $6,999	$7,000 TO $9,999	$10,000 TO $12,499	$12,500 TO $14,999	$15,000 TO $19,999	$20,000 TO $24,999	$25,000 TO $34,999	$35,000 OR MORE	MEDIAN (DOLLARS)
DURATION OF OCCUPANCY												
OWNER OCCUPIED	155 400	8 100	9 700	10 100	14 800	15 300	12 400	27 800	22 800	21 500	12 900	16300
HOUSEHOLD HEAD LIVED HERE:												
LESS THAN 3 MONTHS	4 000	100	100	300	100	700	100	900	500	700	500	18700
3 MONTHS OR LONGER	151 400	8 000	9 600	9 900	14 700	14 600	12 200	26 900	22 200	20 800	12 400	16200
LIVED HERE LAST WINTER	146 300	8 000	9 500	9 700	14 300	14 400	11 700	25 900	21 300	19 800	11 800	16100
RENTER OCCUPIED	120 000	20 800	13 500	17 300	22 600	14 400	9 300	10 900	5 800	4 000	1 500	8100
HOUSEHOLD HEAD LIVED HERE:												
LESS THAN 3 MONTHS	15 100	2 100	1 400	2 500	2 500	2 100	1 000	1 900	800	500	300	8800
3 MONTHS OR LONGER	104 900	18 700	12 100	14 800	20 100	12 300	8 300	9 000	5 000	3 500	1 200	8000
LIVED HERE LAST WINTER	86 600	16 800	10 000	12 200	16 000	10 400	7 000	6 700	3 700	2 900	800	7800
BEDROOMS												
OWNER OCCUPIED	155 400	8 100	9 700	10 100	14 800	15 300	12 400	27 800	22 800	21 500	12 900	16300
NONE AND 1	2 400	900	400	100	500	200	100	-	200	100	-	4900
2 OR MORE	153 000	7 300	9 400	10 000	14 200	15 100	12 300	27 800	22 600	21 500	12 900	16500
NONE LACKING PRIVACY	138 400	5 200	7 500	8 900	12 100	13 900	11 600	25 500	21 300	20 600	11 800	17000
1 OR MORE LACKING PRIVACY	14 300	2 100	1 800	1 000	2 100	1 200	700	2 200	1 300	800	900	10100
PRIVACY NOT REPORTED	300	-	-	-	-	-	-	100	-	100	100	...
3-OR-MORE-PERSON HOUSEHOLDS	67 700	1 800	2 300	4 000	7 400	8 000	7 100	17 500	15 700	15 700	8 300	18800
NO BEDROOMS USED BY 3 PERSONS OR MORE	79 600	1 500	1 800	3 000	6 100	6 900	5 900	16 500	14 900	14 900	8 000	19400
BEDROOMS USED BY 3 PERSONS OR MORE	6 300	300	500	700	1 100	900	800	800	500	500	200	11400
1	4 700	100	400	500	600	700	600	700	500	300	200	12500
2 OR MORE	1 600	200	100	200	400	200	200	100	-	100	-	...
BEDROOMS USED BY PERSONS 13 YEARS OF AGE OR OLDER	4 700	300	400	700	900	600	400	500	300	400	100	10200
NO BEDROOMS USED BY PERSONS 13 YEARS OF AGE OR OLDER	1 300	-	100	-	200	200	300	300	200	-	100	...
NOT REPORTED	300	-	100	-	-	100	100	-	-	100	-	...
NO BEDROOMS	-	-	-	-	-	-	-	-	-	-	-	-
NOT REPORTED	1 900	-	-	300	100	200	400	300	300	300	100	14500
1- AND 2-PERSON HOUSEHOLDS	67 700	6 300	7 500	6 100	7 400	7 300	5 300	10 300	7 100	5 800	4 600	12300
RENTER OCCUPIED	120 000	20 800	13 500	17 300	22 600	14 400	9 300	10 900	5 800	4 000	1 500	8100
NONE AND 1	34 300	9 900	4 100	4 800	6 500	3 800	1 600	2 100	1 000	500	100	6300
2 OR MORE	85 700	10 800	9 400	12 500	16 100	10 600	7 700	8 800	4 800	3 500	1 500	8900
NONE LACKING PRIVACY	74 600	8 100	7 300	10 800	14 000	9 600	7 000	8 400	4 700	3 300	1 400	9400
1 OR MORE LACKING PRIVACY	10 900	2 800	2 100	1 800	2 000	900	700	400	100	100	100	5700
PRIVACY NOT REPORTED	200	-	100	-	-	100	-	-	-	100	-	...
3-OR-MORE-PERSON HOUSEHOLDS	44 400	6 100	5 600	7 000	7 600	3 900	4 200	5 000	2 200	2 100	700	8400
NO BEDROOMS USED BY 3 PERSONS OR MORE	33 100	4 100	3 100	4 500	5 400	3 400	3 900	4 300	1 900	1 800	700	9700
BEDROOMS USED BY 3 PERSONS OR MORE	10 000	1 800	2 300	2 500	1 600	400	300	400	400	300	100	5700
1	8 200	1 400	2 000	2 000	1 200	300	300	400	300	300	100	5700
2 OR MORE	1 900	400	300	500	400	100	-	100	100	-	-	5900
BEDROOMS USED BY PERSONS 13 YEARS OF AGE OR OLDER	6 200	1 000	1 200	2 000	900	300	100	200	300	-	-	5800
NO BEDROOMS USED BY PERSONS 13 YEARS OF AGE OR OLDER	2 900	600	900	300	500	100	100	100	100	300	100	5000
NOT REPORTED	1 000	200	200	200	100	-	100	200	-	-	-	...
NO BEDROOMS	100	100	-	-	-	-	-	100	-	-	-	...
NOT REPORTED	1 200	100	200	100	500	100	-	200	-	-	-	...
1- AND 2-PERSON HOUSEHOLDS	75 600	14 600	7 800	10 300	15 000	10 500	5 100	5 900	3 600	1 900	800	8000
CONDITION OF KITCHEN FACILITIES												
OWNER OCCUPIED	155 400	8 100	9 700	10 100	14 800	15 300	12 400	27 800	22 800	21 500	12 900	16300
WITH COMPLETE KITCHEN FACILITIES	154 800	7 900	9 600	10 100	14 700	15 200	12 400	27 800	22 700	21 500	12 900	16400
ALL USABLE	153 900	7 900	9 600	9 800	14 700	15 200	12 400	27 700	22 700	21 200	12 900	16400
1 OR MORE NOT USABLE[1]	800	100	-	300	-	-	-	100	100	300	-	...
KITCHEN SINK	100	100	-	100	-	-	-	-	-	-	-	...
REFRIGERATOR	100	-	-	100	-	-	-	-	-	-	-	...
RANGE OR COOKSTOVE	300	-	-	100	-	-	-	-	-	300	-	...
NOT REPORTED	300	-	-	100	-	-	-	100	100	100	-	...
NOT REPORTED	100	-	-	-	-	100	-	100	-	-	-	...
LACKING COMPLETE KITCHEN FACILITIES	600	200	200	100	100	100	-	-	100	-	-	...
RENTER OCCUPIED	120 000	20 800	13 500	17 300	22 600	14 400	9 300	10 900	5 800	4 000	1 500	8100
WITH COMPLETE KITCHEN FACILITIES	117 700	20 100	12 900	16 900	22 000	14 300	9 300	10 700	5 800	4 000	1 500	8200
ALL USABLE	116 000	19 900	12 500	16 400	21 800	14 100	9 300	10 700	5 800	3 900	1 500	8300
1 OR MORE NOT USABLE[1]	1 400	200	400	500	100	100	100	100	-	-	-	...
KITCHEN SINK	800	100	200	300	100	100	100	-	-	-	-	...
REFRIGERATOR	300	100	100	100	-	100	-	100	-	-	-	...
RANGE OR COOKSTOVE	300	-	100	100	100	-	-	-	-	-	-	...
NOT REPORTED	-	-	-	-	-	-	-	-	-	-	-	...
NOT REPORTED	300	100	-	-	100	100	-	-	-	100	-	...
LACKING COMPLETE KITCHEN FACILITIES	2 400	600	600	400	500	100	-	100	-	-	-	4900
GARBAGE COLLECTION SERVICE												
OWNER OCCUPIED	155 400	8 100	9 700	10 100	14 800	15 300	12 400	27 800	22 800	21 500	12 900	16300
WITH SERVICE	149 100	7 700	8 900	9 700	14 000	14 900	11 900	26 700	21 900	21 100	12 200	16400
LESS THAN ONCE A WEEK	300	100	100	-	100	100	-	-	-	-	-	...
ONCE A WEEK	17 100	1 000	600	900	1 200	1 800	700	2 200	2 100	3 700	2 700	19900
TWICE A WEEK OR MORE	127 900	6 400	8 100	8 600	12 200	12 400	10 800	24 000	19 100	17 100	9 200	16100
DON'T KNOW	3 500	200	100	100	500	600	400	500	700	300	300	14400
NOT REPORTED	200	-	-	-	-	-	-	100	100	-	-	...
NO SERVICE	5 900	300	800	400	800	400	400	900	700	500	700	13700
METHOD OF DISPOSAL:												
INCINERATOR, TRASH CHUTE, OR COMPACTOR	300	-	100	-	-	-	-	-	100	-	100	...
GARBAGE DISPOSAL	-	-	-	-	-	-	-	-	-	-	-	-
OTHER MEANS	5 500	300	800	400	800	400	400	900	600	500	600	13400
NOT REPORTED	100	-	-	100	-	-	100	-	-	-	-	...
DON'T KNOW	100	-	-	-	-	-	-	100	-	-	-	...
NOT REPORTED	400	100	-	-	-	-	-	100	200	-	-	...

[1]FIGURES WILL NOT ADD TO TOTAL BECAUSE MORE THAN ONE KITCHEN FACILITY WAS REPORTED AS NOT USABLE FOR THE SAME UNIT.

TABLE A-1. INCOME OF FAMILIES AND PRIMARY INDIVIDUALS BY TENURE AND OCCUPANCY AND UTILIZATION CHARACTERISTICS, AND SERVICES AVAILABLE: 1977--CONTINUED

(DATA BASED ON SAMPLE, SEE TEXT. FOR MINIMUM BASE FOR DERIVED FIGURES (PERCENT, MEDIAN, ETC.) AND MEANING OF SYMBOLS, SEE TEXT)

STANDARD METROPOLITAN STATISTICAL AREA MEMPHIS, TENN.-ARK. TOTAL	TOTAL	LESS THAN $3,000	$3,000 TO $4,999	$5,000 TO $6,999	$7,000 TO $9,999	$10,000 TO $12,499	$12,500 TO $14,999	$15,000 TO $19,999	$20,000 TO $24,999	$25,000 TO $34,999	$35,000 OR MORE	MEDIAN (DOLLARS)
GARBAGE COLLECTION SERVICE--CONTINUED												
RENTER OCCUPIED	120 000	20 800	13 500	17 300	22 600	14 400	9 300	10 900	5 800	4 000	1 500	8100
WITH SERVICE	114 100	19 700	12 800	16 600	21 700	13 700	8 900	10 000	5 500	3 700	1 500	8100
LESS THAN ONCE A WEEK	600	100	100	100	100	-	-	100	-	-	-	...
ONCE A WEEK	11 500	1 700	800	2 000	2 200	1 800	700	1 300	400	400	300	8800
TWICE A WEEK OR MORE	81 600	15 400	10 200	11 600	15 000	8 100	7 000	6 500	4 100	2 800	1 000	7700
DON'T KNOW	20 100	2 500	1 600	2 800	4 500	3 800	1 100	2 100	900	500	200	9100
NOT REPORTED	300	-	100	100	-	-	-	-	100	-	-	...
NO SERVICE	5 500	1 000	600	700	800	500	500	800	300	300	100	8500
METHOD OF DISPOSAL:												
INCINERATOR, TRASH CHUTE, OR COMPACTOR	900	500	100	-	100	100	-	100	100	-	-	...
GARBAGE DISPOSAL	1 200	100	-	200	300	-	200	300	100	-	-	...
OTHER MEANS	3 300	500	400	500	500	300	300	400	100	300	100	8300
NOT REPORTED	100	-	-	-	-	100	-	-	-	-	-	...
DON'T KNOW	300	-	-	100	-	100	-	100	-	-	-	...
NOT REPORTED	200	-	100	-	100	100	-	-	-	-	-	...
EXTERMINATION SERVICE												
OWNER OCCUPIED	155 400	8 100	9 700	10 100	14 800	15 300	12 400	27 800	22 800	21 500	12 900	16300
OCCUPIED 3 MONTHS OR LONGER	151 400	8 000	9 600	9 900	14 700	14 600	12 200	26 900	22 200	20 800	12 400	16200
NO SIGNS OF MICE OR RATS	124 200	4 500	7 700	7 500	11 100	11 100	10 500	22 900	18 700	18 600	11 600	17100
WITH SIGNS OF MICE OR RATS	25 700	3 500	1 800	2 200	3 600	3 300	1 700	3 800	3 100	2 000	700	11300
REGULAR EXTERMINATION SERVICE	4 300	300	300	300	400	200	300	900	700	700	200	16900
IRREGULAR EXTERMINATION SERVICE	5 700	700	400	300	500	900	600	1 200	600	300	100	12600
NO EXTERMINATION SERVICE	15 500	2 500	1 100	1 600	2 500	2 200	800	1 600	1 600	900	500	9900
NOT REPORTED	300	-	-	-	100	-	-	100	100	100	-	...
NOT REPORTED	1 400	100	100	100	100	200	-	200	400	100	100	...
OCCUPIED LESS THAN 3 MONTHS	4 000	100	100	300	100	700	100	900	500	700	500	18700
RENTER OCCUPIED	120 000	20 800	13 500	17 300	22 600	14 400	9 300	10 900	5 800	4 000	1 500	8100
OCCUPIED 3 MONTHS OR LONGER	104 900	18 700	12 100	14 800	20 100	12 300	8 300	9 000	5 000	3 500	1 200	8000
NO SIGNS OF MICE OR RATS	74 100	10 300	7 000	9 900	15 200	10 100	6 100	7 000	4 500	3 100	900	8900
WITH SIGNS OF MICE OR RATS	29 100	7 900	4 900	4 700	4 500	2 000	2 000	1 800	500	400	300	5800
REGULAR EXTERMINATION SERVICE	4 200	800	900	600	600	200	300	500	200	100	-	6400
IRREGULAR EXTERMINATION SERVICE	6 300	1 200	1 000	800	1 300	600	500	300	100	100	300	7300
NO EXTERMINATION SERVICE	18 200	5 700	3 000	3 200	2 400	1 100	1 200	1 000	300	200	100	5200
NOT REPORTED	400	100	-	100	100	100	-	-	-	-	-	...
NOT REPORTED	1 800	500	200	100	300	300	200	200	-	-	-	7900
OCCUPIED LESS THAN 3 MONTHS	15 100	2 100	1 400	2 500	2 500	2 100	1 000	1 900	800	500	300	8800

TABLE A-2. INCOME OF FAMILIES AND PRIMARY INDIVIDUALS BY TENURE AND DEFICIENCIES IN SELECTED STRUCTURAL CHARACTERISTICS: 1977

(DATA BASED ON SAMPLE, SEE TEXT. FOR MINIMUM BASE FOR DERIVED FIGURES (PERCENT, MEDIAN, ETC.) AND MEANING OF SYMBOLS, SEE TEXT)

STANDARD METROPOLITAN STATISTICAL AREA MEMPHIS, TENN.-ARK. TOTAL	TOTAL	LESS THAN $3,000	$3,000 TO $4,999	$5,000 TO $6,999	$7,000 TO $9,999	$10,000 TO $12,499	$12,500 TO $14,999	$15,000 TO $19,999	$20,000 TO $24,999	$25,000 TO $34,999	$35,000 OR MORE	MEDIAN (DOLLARS)
2 OR MORE UNITS IN STRUCTURE	82 000	13 900	8 500	12 100	17 400	9 800	5 700	7 200	4 100	2 600	800	8100
COMMON STAIRWAYS												
OWNER OCCUPIED	3 100	300	200	200	700	400	200	300	300	300	100	10800
WITH COMMON STAIRWAYS	2 100	200	100	100	600	300	100	200	200	100	100	10200
NO LOOSE STEPS	1 600	-	100	100	600	300	100	100	200	100	100	10900
RAILINGS NOT LOOSE	1 300	-	100	100	500	200	100	100	100	100	100	...
RAILINGS LOOSE	-	-	-	-	-	-	-	-	-	-	-	-
NO RAILINGS	200	-	-	-	100	100	-	-	100	-	-	...
RAILINGS NOT REPORTED	100	-	-	-	-	-	100	-	-	-	-	...
LOOSE STEPS	200	100	-	-	-	100	-	100	-	-	-	...
RAILINGS NOT LOOSE	-	-	-	-	-	-	-	-	-	-	-	-
RAILINGS LOOSE	100	100	-	-	-	-	-	-	-	-	-	...
NO RAILINGS	100	-	-	-	-	100	-	100	-	-	-	...
RAILINGS NOT REPORTED	-	-	-	-	-	-	-	-	-	-	-	-
STEPS NOT REPORTED	300	100	100	-	100	-	-	100	-	-	-	...
NO COMMON STAIRWAYS	1 000	100	100	100	100	100	100	100	100	200	-	...
RENTER OCCUPIED	78 900	13 500	8 300	11 900	16 800	9 400	5 500	6 900	3 800	2 200	700	8000
WITH COMMON STAIRWAYS	54 700	8 100	5 200	8 300	12 400	6 900	3 800	5 200	2 700	1 700	300	8400
NO LOOSE STEPS	50 000	6 900	4 900	7 500	11 500	6 100	3 600	5 100	2 400	1 700	300	8500
RAILINGS NOT LOOSE	43 100	5 300	3 900	6 600	10 000	5 400	3 100	4 800	2 200	1 500	300	8700
RAILINGS LOOSE	1 800	100	100	500	600	300	100	100	-	-	-	7900
NO RAILINGS	4 200	1 300	800	300	700	300	300	200	100	100	-	5000
RAILINGS NOT REPORTED	900	200	200	100	200	100	100	100	100	-	-	...
LOOSE STEPS	2 400	500	100	200	600	400	200	100	200	-	-	8600
RAILINGS NOT LOOSE	1 800	400	100	-	500	400	100	100	200	-	-	9700
RAILINGS LOOSE	300	-	100	100	100	-	100	-	-	-	-	...
NO RAILINGS	300	100	-	100	100	-	-	-	-	-	-	...
RAILINGS NOT REPORTED	100	100	-	-	-	-	-	-	-	-	-	...
STEPS NOT REPORTED	2 200	700	100	600	200	300	100	100	100	-	100	6100
NO COMMON STAIRWAYS	24 200	5 500	3 100	3 500	4 400	2 500	1 700	1 700	1 100	500	300	7000
LIGHT FIXTURES IN PUBLIC HALLS												
OWNER OCCUPIED	3 100	300	200	200	700	400	200	300	300	300	100	10800
WITH PUBLIC HALLS	1 100	-	100	-	400	100	100	100	100	100	100	...
WITH LIGHT FIXTURES	1 100	-	100	-	400	100	100	100	100	100	100	...
ALL WORKING	1 000	-	100	-	400	100	100	100	100	100	100	...
SOME WORKING	100	-	-	-	-	100	-	-	-	-	-	...
NONE WORKING	-	-	-	-	-	-	-	-	-	-	-	-
NOT REPORTED	-	-	-	-	-	-	-	-	-	-	-	-
NO LIGHT FIXTURES	-	-	-	-	-	-	-	-	-	-	-	-
NO PUBLIC HALLS	1 700	200	100	200	300	300	100	100	200	200	-	11000
NOT REPORTED	300	100	100	-	100	-	-	100	-	-	-	...

TABLE A-2. INCOME OF FAMILIES AND PRIMARY INDIVIDUALS BY TENURE AND DEFICIENCIES IN SELECTED STRUCTURAL CHARACTERISTICS: 1977--CONTINUED

(DATA BASED ON SAMPLE, SEE TEXT. FOR MINIMUM BASE FOR DERIVED FIGURES (PERCENT, MEDIAN, ETC.) AND MEANING OF SYMBOLS, SEE TEXT)

STANDARD METROPOLITAN STATISTICAL AREA MEMPHIS, TENN.-ARK. TOTAL	TOTAL	LESS THAN $3,000	$3,000 TO $4,999	$5,000 TO $6,999	$7,000 TO $9,999	$10,000 TO $12,499	$12,500 TO $14,999	$15,000 TO $19,999	$20,000 TO $24,999	$25,000 TO $34,999	$35,000 OR MORE	MEDIAN (DOLLARS)
2 OR MORE UNITS IN STRUCTURE--CONTINUED												
LIGHT FIXTURES IN PUBLIC HALLS--CONTINUED												
RENTER OCCUPIED	78 900	13 500	8 300	11 900	16 800	9 400	5 500	6 900	3 800	2 200	700	8000
WITH PUBLIC HALLS	38 200	5 600	3 700	5 100	8 500	5 400	3 400	3 400	1 600	1 100	200	8600
WITH LIGHT FIXTURES	37 000	5 200	3 600	4 900	8 300	5 400	3 300	3 400	1 600	1 100	200	8800
ALL WORKING	31 600	3 700	3 000	4 100	7 300	5 000	2 600	2 900	1 600	1 100	200	9000
SOME WORKING	4 000	1 100	400	500	800	300	500	300	-	100	-	6900
NONE WORKING	900	300	100	300	200	100	100	-	-	-	-	...
NOT REPORTED	500	100	100	-	-	-	200	100	-	-	-	...
NO LIGHT FIXTURES	1 100	500	100	200	300	-	100	-	-	-	-	...
NO PUBLIC HALLS	38 700	7 400	4 400	6 200	8 000	3 600	2 200	3 500	2 000	1 100	400	7500
NOT REPORTED	2 000	500	100	600	200	300	-	100	100	-	100	6200
STORIES BETWEEN MAIN AND APARTMENT ENTRANCES												
NONE (ON SAME FLOOR)	42 800	8 300	4 800	6 500	8 400	5 100	3 200	3 400	1 700	1 100	500	7700
1 (UP OR DOWN)	28 600	3 600	2 300	4 000	6 900	3 300	2 000	3 300	1 700	1 300	100	8900
2 OR MORE (UP OR DOWN)	3 800	700	400	400	1 100	600	100	100	300	100	-	8100
NOT REPORTED	6 800	1 300	900	1 200	1 000	800	400	400	500	100	100	6900
1-UNIT STRUCTURES INCLUDING MOBILE HOMES OR TRAILERS	193 400	15 000	14 700	15 400	19 900	19 900	15 900	31 400	24 500	22 900	13 700	14400
ALL OCCUPIED HOUSING UNITS	275 500	28 900	23 200	27 400	37 300	29 700	21 700	38 700	28 600	25 500	14 500	11800
ELECTRIC WIRING												
OWNER OCCUPIED	155 400	8 100	9 700	10 100	14 800	15 300	12 400	27 800	22 800	21 500	12 900	16300
ALL WIRING CONCEALED IN WALLS OR METAL COVERING	154 300	7 800	9 600	10 100	14 600	15 100	12 400	27 700	22 700	21 500	12 900	16400
SOME OR ALL WIRING EXPOSED	1 000	300	100	100	100	200	-	100	100	-	-	...
NOT REPORTED	100	-	100	-	-	-	-	-	-	-	-	...
RENTER OCCUPIED	120 000	20 800	13 500	17 300	22 600	14 400	9 300	10 900	5 800	4 000	1 500	8100
ALL WIRING CONCEALED IN WALLS OR METAL COVERING	118 700	20 300	13 300	17 000	22 400	14 200	9 200	10 900	5 800	4 000	1 500	8200
SOME OR ALL WIRING EXPOSED	1 300	500	100	300	100	100	100	-	-	-	-	...
NOT REPORTED	100	-	-	-	-	-	-	-	100	-	-	...
ELECTRIC WALL OUTLETS												
OWNER OCCUPIED	155 400	8 100	9 700	10 100	14 800	15 300	12 400	27 800	22 800	21 500	12 900	16300
WITH WORKING OUTLETS IN EACH ROOM	153 300	7 600	9 500	9 900	14 500	14 800	12 200	27 800	22 600	21 500	12 900	16500
LACKING WORKING OUTLETS IN SOME OR ALL ROOMS	2 000	500	300	200	300	500	100	-	200	-	-	7400
NOT REPORTED	100	-	-	100	-	-	100	-	-	-	-	...
RENTER OCCUPIED	120 000	20 800	13 500	17 300	22 600	14 400	9 300	10 900	5 800	4 000	1 500	8100
WITH WORKING OUTLETS IN EACH ROOM	116 900	19 900	12 500	16 600	22 200	14 200	9 300	10 900	5 800	4 000	1 500	8300
LACKING WORKING OUTLETS IN SOME OR ALL ROOMS	3 200	800	1 000	700	400	200	100	-	-	-	-	4600
NOT REPORTED	-	-	-	-	-	-	-	-	-	-	-	-
BASEMENT												
OWNER OCCUPIED	155 400	8 100	9 700	10 100	14 800	15 300	12 400	27 800	22 800	21 500	12 900	16300
WITH BASEMENT	11 400	700	700	1 000	1 400	1 100	700	1 600	1 700	900	1 500	15000
NO SIGNS OF WATER LEAKAGE	8 800	400	600	900	1 100	800	700	1 400	1 100	700	1 300	14900
WITH SIGNS OF WATER LEAKAGE	1 900	200	100	100	200	200	100	300	500	200	200	18100
DON'T KNOW	500	100	100	100	100	100	-	-	-	-	-	...
NOT REPORTED	200	-	-	-	-	-	-	-	100	-	100	...
NO BASEMENT	144 000	7 400	9 000	9 100	13 300	14 200	11 600	26 200	21 100	20 600	11 400	16400
RENTER OCCUPIED	120 000	20 800	13 500	17 300	22 600	14 400	9 300	10 900	5 800	4 000	1 500	8100
WITH BASEMENT	10 700	2 000	1 500	2 200	2 300	1 000	600	300	500	300	100	6700
NO SIGNS OF WATER LEAKAGE	4 400	700	500	600	1 300	400	200	300	200	200	100	7900
WITH SIGNS OF WATER LEAKAGE	1 000	100	-	500	100	100	100	-	-	-	-	...
DON'T KNOW	4 700	1 000	900	1 000	900	300	300	100	300	100	-	6000
NOT REPORTED	600	200	-	100	-	200	-	-	-	-	-	...
NO BASEMENT	109 300	18 800	12 000	15 100	20 300	13 400	8 700	10 500	5 300	3 700	1 500	8300
ROOF												
OWNER OCCUPIED	155 400	8 100	9 700	10 100	14 800	15 300	12 400	27 800	22 800	21 500	12 900	16300
NO SIGNS OF WATER LEAKAGE	142 100	6 600	8 700	9 100	13 800	14 500	11 600	25 900	20 900	20 100	11 100	16300
WITH SIGNS OF WATER LEAKAGE	12 500	1 500	1 000	1 000	900	700	800	1 800	1 600	1 400	1 800	16000
DON'T KNOW	400	-	100	100	100	100	-	-	100	100	-	...
NOT REPORTED	400	100	-	-	-	-	-	100	200	-	-	...
RENTER OCCUPIED	120 000	20 800	13 500	17 300	22 600	14 400	9 300	10 900	5 800	4 000	1 500	8100
NO SIGNS OF WATER LEAKAGE	99 700	16 600	11 100	13 100	19 600	11 900	8 000	9 300	5 200	3 600	1 400	8400
WITH SIGNS OF WATER LEAKAGE	13 100	2 700	1 700	3 300	1 800	1 300	900	900	300	100	100	6300
DON'T KNOW	7 100	1 500	700	1 000	1 200	1 100	400	600	300	300	100	7800
NOT REPORTED	200	-	-	-	100	100	-	100	-	-	-	...
INTERIOR FLOORS												
OWNER OCCUPIED	155 400	8 100	9 700	10 100	14 800	15 300	12 400	27 800	22 800	21 500	12 900	16300
NO HOLES IN FLOOR	152 900	7 600	9 400	9 900	14 400	15 200	12 200	27 500	22 600	21 400	12 700	16400
WITH HOLES IN FLOOR	1 400	400	200	200	300	-	100	100	-	-	200	...
NOT REPORTED	1 100	100	100	100	100	100	-	300	200	100	-	...
RENTER OCCUPIED	120 000	20 800	13 500	17 300	22 600	14 400	9 300	10 900	5 800	4 000	1 500	8100
NO HOLES IN FLOOR	114 700	19 300	12 200	16 600	21 800	13 900	9 200	10 400	5 800	3 900	1 500	8300
WITH HOLES IN FLOOR	4 800	1 400	1 200	700	600	300	100	400	100	100	-	4600
NOT REPORTED	600	100	100	100	100	200	-	100	-	-	-	...
INTERIOR CEILINGS AND WALLS												
OWNER OCCUPIED	155 400	8 100	9 700	10 100	14 800	15 300	12 400	27 800	22 800	21 500	12 900	16300
OPEN CRACKS OR HOLES:												
NO OPEN CRACKS OR HOLES	151 200	7 500	9 400	9 700	13 900	14 700	12 200	27 100	22 400	21 500	12 900	16500
WITH OPEN CRACKS OR HOLES	3 500	500	400	400	700	600	100	500	200	100	100	9000
NOT REPORTED	700	100	-	100	100	-	-	200	200	-	-	...
BROKEN PLASTER:												
NO BROKEN PLASTER	152 100	7 400	9 400	9 900	14 200	15 200	12 200	27 300	22 500	21 500	12 500	16400
WITH BROKEN PLASTER	2 700	700	300	200	500	100	100	300	100	-	400	8000
NOT REPORTED	700	100	-	100	100	-	100	100	200	-	100	...
PEELING PAINT:												
NO PEELING PAINT	151 600	7 600	9 400	9 800	14 200	15 000	12 200	27 100	22 300	21 400	12 500	16400
WITH PEELING PAINT	2 900	500	300	300	500	300	100	400	200	100	400	9900
NOT REPORTED	900	100	-	100	100	-	100	300	300	-	100	...

TABLE A-2. INCOME OF FAMILIES AND PRIMARY INDIVIDUALS BY TENURE AND DEFICIENCIES IN SELECTED STRUCTURAL CHARACTERISTICS: 1977--CONTINUED

(DATA BASED ON SAMPLE, SEE TEXT. FOR MINIMUM BASE FOR DERIVED FIGURES (PERCENT, MEDIAN, ETC.) AND MEANING OF SYMBOLS, SEE TEXT)

STANDARD METROPOLITAN STATISTICAL AREA MEMPHIS, TENN.-ARK. TOTAL	TOTAL	LESS THAN $3,000	$3,000 TO $4,999	$5,000 TO $6,999	$7,000 TO $9,999	$10,000 TO $12,499	$12,500 TO $14,999	$15,000 TO $19,999	$20,000 TO $24,999	$25,000 TO $34,999	$35,000 OR MORE	MEDIAN (DOLLARS)
ALL OCCUPIED HOUSING UNITS--CONTINUED												
INTERIOR CEILINGS AND WALLS--CONTINUED												
RENTER OCCUPIED	120 000	20 800	13 500	17 300	22 600	14 400	9 300	10 900	5 800	4 000	1 500	8100
OPEN CRACKS OR HOLES:												
NO OPEN CRACKS OR HOLES	107 200	17 400	11 600	14 800	21 000	13 100	8 600	10 000	5 500	3 700	1 500	8406
WITH OPEN CRACKS OR HOLES	12 400	3 300	1 800	2 500	1 500	1 100	700	900	300	300	-	5900
NOT REPORTED	500	100	100	100	-	100	-	100	-	-	-	...
BROKEN PLASTER:												
NO BROKEN PLASTER	111 700	18 200	12 200	15 800	21 200	13 900	9 000	10 400	5 700	3 900	1 400	8406
WITH BROKEN PLASTER	8 200	2 500	1 200	1 600	1 400	300	300	500	100	100	100	5406
NOT REPORTED	100	-	-	-	-	100	-	-	-	-	-	...
PEELING PAINT:												
NO PEELING PAINT	111 200	18 200	12 300	15 900	20 800	13 600	9 000	10 400	5 800	3 800	1 400	8306
WITH PEELING PAINT	8 300	2 500	1 200	1 400	1 700	500	300	400	100	100	100	5706
NOT REPORTED	500	100	-	-	100	200	100	100	-	-	-	...
SELECTED STRUCTURAL DEFICIENCIES AND WISH TO MOVE												
OWNER OCCUPIED	155 400	8 100	9 700	10 100	14 800	15 300	12 400	27 800	22 800	21 500	12 900	16308
WITH STRUCTURAL DEFICIENCIES	18 900	2 000	1 600	1 600	2 100	1 600	1 300	2 600	2 300	1 700	2 300	13706
HOUSEHOLD WOULD LIKE TO MOVE[1]	500	100	100	100	200	100	-	-	100	-	-	...
UNITS WITH SIGNS OF WATER LEAKAGE IN BASEMENT	-	-	-	-	-	-	-	-	-	-	-	-
UNITS WITH SIGNS OF WATER LEAKAGE IN ROOF	100	-	-	-	100	-	-	-	-	-	-	...
UNITS WITH OPEN CRACKS OR HOLES IN INTERIOR CEILINGS AND WALLS	-	-	-	-	-	-	-	-	-	-	-	-
UNITS WITH HOLES IN FLOOR	-	-	-	-	-	-	-	-	-	-	-	-
UNITS WITH BROKEN PLASTER ON INTERIOR CEILINGS AND WALLS	100	-	-	-	100	-	-	-	-	-	-	...
UNITS WITH PEELING PAINT ON INTERIOR CEILINGS AND WALLS	-	-	-	-	-	-	-	-	-	-	-	-
UNITS WITH 2 OR MORE STRUCTURAL DEFICIENCIES	400	100	100	100	100	100	-	-	100	-	-	...
HOUSEHOLD WOULD NOT LIKE TO MOVE	16 500	1 600	1 300	1 400	1 700	1 300	1 100	2 400	2 100	1 500	2 000	14400
NOT REPORTED	1 900	300	200	100	200	200	100	200	100	100	300	11700
NO STRUCTURAL DEFICIENCIES	136 100	6 100	8 100	8 500	12 700	13 700	11 100	25 100	20 300	19 800	10 700	16600
NOT REPORTED	400	100	-	-	-	-	-	100	200	-	-	...
RENTER OCCUPIED	120 000	20 800	13 500	17 300	22 600	14 400	9 300	10 900	5 800	4 000	1 500	8106
WITH STRUCTURAL DEFICIENCIES	27 000	6 000	3 900	5 200	4 500	2 600	1 500	1 900	700	600	200	6406
HOUSEHOLD WOULD LIKE TO MOVE[1]	5 400	1 600	900	1 200	600	300	100	500	100	100	-	5206
UNITS WITH SIGNS OF WATER LEAKAGE IN BASEMENT	-	-	-	-	-	-	-	-	-	-	-	-
UNITS WITH SIGNS OF WATER LEAKAGE IN ROOF	500	-	-	100	100	100	-	100	100	-	-	...
UNITS WITH OPEN CRACKS OR HOLES IN INTERIOR CEILINGS AND WALLS	700	100	300	100	-	100	-	-	-	-	-	...
UNITS WITH HOLES IN FLOOR	100	100	-	-	-	-	-	-	-	-	-	...
UNITS WITH BROKEN PLASTER ON INTERIOR CEILINGS AND WALLS	100	-	-	-	100	-	-	-	-	-	-	...
UNITS WITH PEELING PAINT ON INTERIOR CEILINGS AND WALLS	100	-	-	-	100	-	-	-	-	-	-	...
UNITS WITH 2 OR MORE STRUCTURAL DEFICIENCIES	4 000	1 400	600	1 000	300	100	100	300	-	100	-	5000
HOUSEHOLD WOULD NOT LIKE TO MOVE	19 600	3 900	2 700	3 500	3 400	2 200	1 400	1 300	500	600	100	6800
NOT REPORTED	2 100	500	300	500	500	100	-	100	100	-	100	6306
NO STRUCTURAL DEFICIENCIES	92 900	14 800	9 600	12 100	18 100	11 700	7 800	9 000	5 100	3 400	1 400	8700
NOT REPORTED	100	-	-	-	-	100	-	-	-	-	-	...
OVERALL OPINION OF STRUCTURE												
OWNER OCCUPIED	155 400	8 100	9 700	10 100	14 800	15 300	12 400	27 800	22 800	21 500	12 900	16308
EXCELLENT	63 400	3 000	2 700	3 000	4 800	5 500	4 100	12 000	10 000	10 600	7 600	18600
GOOD	71 500	3 200	4 600	5 800	6 600	7 600	6 000	12 600	10 800	9 900	4 400	15800
FAIR	18 300	1 400	2 300	1 200	3 100	2 000	2 000	3 000	1 700	700	800	11400
POOR	1 400	300	100	-	200	200	300	200	100	100	-	...
NOT REPORTED	700	200	100	-	-	-	-	100	100	100	100	...
RENTER OCCUPIED	120 000	20 800	13 500	17 300	22 600	14 400	9 300	10 900	5 800	4 000	1 500	8106
EXCELLENT	19 500	2 700	1 700	2 600	4 000	2 600	900	2 200	1 500	1 000	300	9106
GOOD	53 900	8 000	5 200	6 300	11 200	7 500	5 200	5 100	2 800	1 800	900	9006
FAIR	38 500	8 100	5 600	6 600	6 300	3 500	2 800	3 000	1 300	1 100	300	6706
POOR	7 800	2 000	800	1 700	1 200	700	500	600	200	100	100	6206
NOT REPORTED	300	-	-	200	-	100	-	-	-	-	-	...

[1]FIGURES WILL NOT ADD TO TOTAL BECAUSE MORE THAN ONE STRUCTURAL DEFICIENCY WAS REPORTED FOR THE SAME UNIT.

TABLE A-3. INCOME OF FAMILIES AND PRIMARY INDIVIDUALS BY TENURE AND FAILURES IN PLUMBING FACILITIES AND EQUIPMENT: 1977

(DATA BASED ON SAMPLE, SEE TEXT. FOR MINIMUM BASE FOR DERIVED FIGURES (PERCENT, MEDIAN, ETC.) AND MEANING OF SYMBOLS, SEE TEXT)

STANDARD METROPOLITAN STATISTICAL AREA MEMPHIS, TENN.-ARK. TOTAL	TOTAL	LESS THAN $3,000	$3,000 TO $4,999	$5,000 TO $6,999	$7,000 TO $9,999	$10,000 TO $12,499	$12,500 TO $14,999	$15,000 TO $19,999	$20,000 TO $24,999	$25,000 TO $34,999	$35,000 OR MORE	MEDIAN (DOLLARS)
UNITS OCCUPIED 3 MONTHS OR LONGER	256 300	26 700	21 700	24 600	34 800	27 000	20 500	35 900	27 300	24 300	13 700	11900
WATER SUPPLY												
OWNER OCCUPIED	151 400	8 000	9 600	9 900	14 700	14 600	12 200	26 900	22 200	20 800	12 400	16200
WITH PIPED WATER INSIDE STRUCTURE	151 100	7 900	9 500	9 800	14 700	14 600	12 200	26 900	22 200	20 800	12 400	16300
NO BREAKDOWNS	148 300	7 500	9 200	9 500	14 200	14 400	12 000	26 700	21 900	20 600	12 300	16400
WITH BREAKDOWNS	2 000	400	200	200	400	200	100	100	400	100	-	8700
UNUSABLE 6 CONSECUTIVE HOURS OR LONGER:												
1 TIME	1 700	200	200	100	300	200	100	100	400	100	-	9900
2 TIMES	-	-	-	-	-	-	-	-	-	-	-	-
3 TIMES OR MORE	300	100	-	100	100	-	-	-	-	-	-	...
NOT REPORTED	100	100	-	-	-	-	-	-	-	-	-	...
DON'T KNOW	-	-	-	-	-	-	-	-	-	-	-	-
NOT REPORTED	700	-	100	100	100	100	100	100	-	100	100	...
REASON FOR BREAKDOWN:												
PROBLEMS INSIDE BUILDING	700	200	-	100	100	100	-	100	100	-	-	...
PROBLEMS OUTSIDE BUILDING	1 200	100	200	100	300	100	100	-	300	100	-	...
NOT REPORTED	100	100	-	-	-	-	-	-	-	-	-	...
NO PIPED WATER INSIDE STRUCTURE	300	100	100	100	-	-	-	-	-	-	-	...
RENTER OCCUPIED	104 900	18 700	12 100	14 800	20 100	12 300	8 300	9 000	5 000	3 500	1 200	8000
WITH PIPED WATER INSIDE STRUCTURE	103 800	18 200	11 800	14 500	19 800	12 300	8 300	9 000	5 000	3 500	1 200	8100
NO BREAKDOWNS	98 700	17 200	11 200	13 800	18 800	12 100	7 700	8 500	4 900	3 500	1 200	8200
WITH BREAKDOWNS	4 000	900	500	700	800	100	500	500	100	100	-	7000
UNUSABLE 6 CONSECUTIVE HOURS OR LONGER:												
1 TIME	2 100	400	100	300	500	100	300	300	100	100	-	8600
2 TIMES	900	300	100	200	100	-	100	100	-	-	-	...
3 TIMES OR MORE	1 000	100	300	200	100	-	100	100	-	-	-	...
NOT REPORTED	-	-	-	-	-	-	-	-	-	-	-	-
DON'T KNOW	300	100	-	100	-	-	100	-	100	-	-	...
NOT REPORTED	700	100	100	-	300	100	-	100	-	-	-	...
REASON FOR BREAKDOWN:												
PROBLEMS INSIDE BUILDING	1 500	500	400	400	100	-	100	-	-	100	-	...
PROBLEMS OUTSIDE BUILDING	2 300	400	100	200	600	100	400	500	100	-	-	9300
NOT REPORTED	200	-	-	100	100	-	-	-	-	-	-	...
NO PIPED WATER INSIDE STRUCTURE	1 200	400	300	200	300	-	-	-	-	-	-	...
SEWAGE DISPOSAL												
OWNER OCCUPIED	151 400	8 000	9 600	9 900	14 700	14 600	12 200	26 900	22 200	20 800	12 400	16200
WITH PUBLIC SEWER, SEPTIC TANK, OR CESSPOOL	151 000	7 900	9 500	9 700	14 700	14 600	12 200	26 900	22 200	20 800	12 400	16300
NO BREAKDOWNS	148 300	7 800	9 500	9 600	14 400	14 400	12 000	26 000	22 000	20 400	12 200	16200
WITH BREAKDOWNS	2 000	100	-	100	200	200	300	700	200	100	100	16400
UNUSABLE 6 CONSECUTIVE HOURS OR LONGER:												
1 TIME	1 400	-	-	-	100	200	200	400	100	100	100	...
2 TIMES	300	100	-	100	100	-	-	100	100	-	-	...
3 TIMES OR MORE	200	-	-	-	-	-	-	200	-	-	-	...
NOT REPORTED	100	-	-	-	-	-	100	-	-	-	-	...
DON'T KNOW	100	-	-	-	-	-	-	-	100	-	-	...
NOT REPORTED	700	-	-	100	100	100	-	100	-	200	100	...
WITH CHEMICAL TOILET, PRIVY, OR OTHER MEANS	400	200	100	100	-	-	-	-	-	-	-	...
RENTER OCCUPIED	104 900	18 700	12 100	14 800	20 100	12 300	8 300	9 000	5 000	3 500	1 200	8000
WITH PUBLIC SEWER, SEPTIC TANK, OR CESSPOOL	103 600	18 200	11 800	14 500	19 800	12 300	8 300	9 000	5 000	3 500	1 200	8100
NO BREAKDOWNS	100 400	17 300	11 400	14 000	19 200	12 200	8 100	8 500	5 000	3 500	1 200	8200
WITH BREAKDOWNS	2 100	500	400	300	300	100	100	300	-	100	-	5800
UNUSABLE 6 CONSECUTIVE HOURS OR LONGER:												
1 TIME	1 000	300	100	100	100	-	-	300	-	100	-	...
2 TIMES	900	100	300	200	100	-	100	100	-	-	-	...
3 TIMES OR MORE	300	100	100	-	-	100	-	-	-	-	-	...
NOT REPORTED	-	-	-	-	-	-	-	-	-	-	-	-
DON'T KNOW	300	100	-	100	-	-	100	-	-	-	-	...
NOT REPORTED	800	300	-	100	300	-	-	200	-	-	-	...
WITH CHEMICAL TOILET, PRIVY, OR OTHER MEANS	1 300	400	300	300	300	-	-	-	-	-	-	...
FLUSH TOILET												
OWNER OCCUPIED	151 400	8 000	9 600	9 900	14 700	14 600	12 200	26 900	22 200	20 800	12 400	16200
WITH ALL PLUMBING FACILITIES	150 700	7 800	9 500	9 700	14 600	14 600	12 200	26 900	22 200	20 800	12 400	16300
WITH ONLY 1 FLUSH TOILET	70 000	6 300	7 800	6 600	10 700	9 500	6 000	11 400	6 800	3 400	1 500	10900
NO BREAKDOWNS IN FLUSH TOILET	67 500	5 900	7 300	6 500	10 300	9 300	5 600	11 000	6 700	3 400	1 500	11000
WITH BREAKDOWNS IN FLUSH TOILET	2 200	300	400	100	400	200	300	400	100	-	-	8900
UNUSABLE 6 CONSECUTIVE HOURS OR LONGER:												
1 TIME	1 900	200	400	100	300	200	300	400	100	-	-	9200
2 TIMES	100	-	-	-	100	-	-	-	-	-	-	...
3 TIMES	100	100	-	-	-	-	100	-	-	-	-	...
4 TIMES OR MORE	100	100	-	-	-	-	-	-	-	-	-	...
NOT REPORTED	-	-	-	-	-	-	-	-	-	-	-	-
NOT REPORTED	300	100	100	-	-	-	100	100	-	-	-	...
REASON FOR BREAKDOWN:												
PROBLEMS INSIDE BUILDING	900	100	200	100	300	100	100	100	-	-	-	...
PROBLEMS OUTSIDE BUILDING	1 300	200	200	100	100	100	200	300	100	-	-	...
NOT REPORTED	-	-	-	-	-	-	-	-	-	-	-	-
LACKING SOME OR ALL PLUMBING FACILITIES	700	200	100	100	100	100	-	-	100	-	-	...
RENTER OCCUPIED	104 900	18 700	12 100	14 800	20 100	12 300	8 300	9 000	5 000	3 500	1 200	8000
WITH ALL PLUMBING FACILITIES	102 500	17 600	11 700	14 200	19 700	12 300	8 200	9 000	5 000	3 500	1 200	8200
WITH ONLY 1 FLUSH TOILET	80 800	16 800	10 800	11 900	16 700	8 800	5 700	5 400	2 500	1 800	300	7100
NO BREAKDOWNS IN FLUSH TOILET	76 100	15 500	10 000	11 000	16 100	8 800	5 500	5 000	2 400	1 500	300	7300
WITH BREAKDOWNS IN FLUSH TOILET	4 100	1 100	800	800	500	-	100	400	100	200	-	5300
UNUSABLE 6 CONSECUTIVE HOURS OR LONGER:												
1 TIME	2 400	600	500	400	400	-	100	200	100	100	-	5500
2 TIMES	1 100	300	300	200	100	-	-	100	100	-	-	...
3 TIMES	300	200	100	100	-	-	-	-	-	-	-	...
4 TIMES OR MORE	300	-	-	100	-	-	-	100	-	100	-	...
NOT REPORTED	-	-	-	-	-	-	-	-	-	-	-	-
NOT REPORTED	600	200	-	200	100	-	100	-	-	100	-	...
REASON FOR BREAKDOWN:												
PROBLEMS INSIDE BUILDING	2 300	900	300	300	300	-	100	100	100	200	-	4500
PROBLEMS OUTSIDE BUILDING	1 600	100	500	500	200	-	100	200	100	-	-	5900
NOT REPORTED	300	100	100	100	-	-	-	100	-	-	-	...
LACKING SOME OR ALL PLUMBING FACILITIES	2 500	1 000	400	600	400	-	100	-	-	-	-	4200

TABLE A-3. INCOME OF FAMILIES AND PRIMARY INDIVIDUALS BY TENURE AND FAILURES IN PLUMBING FACILITIES AND EQUIPMENT: 1977--CONTINUED

(DATA BASED ON SAMPLE, SEE TEXT. FOR MINIMUM BASE FOR DERIVED FIGURES (PERCENT, MEDIAN, ETC.) AND MEANING OF SYMBOLS, SEE TEXT)

STANDARD METROPOLITAN STATISTICAL AREA MEMPHIS, TENN.-ARK. TOTAL	TOTAL	LESS THAN $3,000	$3,000 TO $4,999	$5,000 TO $6,999	$7,000 TO $9,999	$10,000 TO $12,499	$12,500 TO $14,999	$15,000 TO $19,999	$20,000 TO $24,999	$25,000 TO $34,999	$35,000 OR MORE	MEDIAN (DOLLARS)
UNITS OCCUPIED 3 MONTHS OR LONGER--CON.												
ELECTRIC FUSE BLOWOUTS												
OWNER OCCUPIED	151 400	8 000	9 600	9 900	14 700	14 600	12 200	26 900	22 200	20 800	12 400	16200
NO FUSE OR SWITCH BLOWOUTS	128 200	7 200	8 300	8 500	12 000	12 700	10 100	23 100	18 400	17 400	10 500	16100
WITH FUSE OR SWITCH BLOWOUTS	21 500	700	1 300	1 200	2 600	2 000	2 000	3 700	2 900	3 100	1 900	16200
1 TIME	13 200	500	1 000	700	1 600	1 100	1 200	2 500	1 500	2 100	1 100	16200
2 TIMES	4 000	-	200	300	600	200	300	700	1 000	500	300	18100
3 TIMES OR MORE	4 100	200	100	300	500	700	500	500	500	500	500	14500
NOT REPORTED	100	-	-	-	-	-	100	100	-	-	-	...
DON'T KNOW	1 000	100	-	100	-	-	100	-	600	200	-	...
NOT REPORTED	700	100	-	100	-	-	-	100	300	-	100	...
RENTER OCCUPIED	104 900	18 700	12 100	14 800	20 100	12 300	8 300	9 000	5 000	3 500	1 200	8000
NO FUSE OR SWITCH BLOWOUTS	88 500	16 100	10 100	12 200	17 300	10 000	6 900	7 700	4 400	2 900	900	8000
WITH FUSE OR SWITCH BLOWOUTS	15 100	2 300	1 800	2 400	2 500	2 100	1 400	1 200	500	600	300	8200
1 TIME	6 200	700	500	700	1 300	1 200	500	600	300	500	100	10000
2 TIMES	3 700	800	400	700	500	500	400	200	100	-	100	6800
3 TIMES OR MORE	5 100	900	900	1 000	600	400	500	400	100	100	200	6600
NOT REPORTED	200	-	100	-	100	-	-	-	-	-	-	...
DON'T KNOW	500	100	100	100	-	100	100	-	-	-	-	...
NOT REPORTED	900	200	-	100	300	100	-	100	100	-	-	...
UNITS OCCUPIED LAST WINTER	232 900	24 800	19 500	21 900	30 300	24 800	18 700	32 600	25 000	22 700	12 600	12000
HEATING EQUIPMENT												
OWNER OCCUPIED	146 300	8 000	9 500	9 700	14 300	14 400	11 700	25 900	21 300	19 800	11 800	16100
WITH HEATING EQUIPMENT	146 300	8 000	9 500	9 700	14 300	14 400	11 700	25 900	21 300	19 800	11 800	16100
NO BREAKDOWNS	136 100	7 500	9 100	8 900	13 200	13 400	11 200	24 000	19 600	18 200	10 900	16000
WITH BREAKDOWNS	9 300	500	400	700	1 000	900	500	1 700	1 400	1 500	800	17300
1 TIME	7 100	400	300	600	800	700	100	1 300	1 100	1 100	500	17200
2 TIMES	1 400	-	-	100	200	100	200	200	300	200	200	...
3 TIMES	100	-	-	-	-	-	100	-	-	-	100	...
4 TIMES OR MORE	600	100	100	-	-	100	100	100	-	200	-	...
NOT REPORTED	100	-	-	-	-	-	-	100	-	-	-	...
NOT REPORTED	900	-	-	100	100	-	100	200	300	100	100	...
NO HEATING EQUIPMENT	-	-	-	-	-	-	-	-	-	-	-	-
RENTER OCCUPIED	86 600	16 800	10 000	12 200	16 000	10 400	7 000	6 700	3 700	2 900	800	7800
WITH HEATING EQUIPMENT	86 600	16 800	10 000	12 200	16 000	10 400	7 000	6 700	3 700	2 900	800	7800
NO BREAKDOWNS	78 000	15 000	8 900	10 800	14 500	9 400	6 300	6 200	3 400	2 700	700	7900
WITH BREAKDOWNS	6 800	1 300	900	1 100	1 100	1 000	600	300	200	200	100	7300
1 TIME	4 400	900	400	1 000	700	600	400	200	100	200	100	7000
2 TIMES	1 100	100	300	100	200	200	100	-	-	-	-	...
3 TIMES	400	-	100	-	100	100	-	100	-	-	-	...
4 TIMES OR MORE	800	200	100	-	100	100	100	100	100	-	-	...
NOT REPORTED	100	100	-	-	-	-	-	-	-	-	-	...
NOT REPORTED	1 800	500	200	300	400	-	100	200	100	-	-	6300
NO HEATING EQUIPMENT	-	-	-	-	-	-	-	-	-	-	-	-
INSUFFICIENT HEAT												
ADDITIONAL HEAT SOURCE:												
OWNER OCCUPIED	146 300	8 000	9 500	9 700	14 300	14 400	11 700	25 900	21 300	19 800	11 800	16100
WITH SPECIFIED HEATING EQUIPMENT[1]	135 600	5 400	7 200	8 300	13 100	13 300	11 200	25 100	20 900	19 600	11 500	16800
NO ADDITIONAL HEAT SOURCE USED	118 800	4 500	6 100	6 900	11 000	11 900	10 100	22 900	18 000	17 400	10 000	16900
USED KITCHEN STOVE, FIREPLACE, OR PORTABLE HEATER	16 000	800	1 100	1 200	2 100	1 400	1 100	1 900	2 900	2 100	1 300	15600
NOT REPORTED	700	-	-	100	-	-	100	300	100	100	100	...
LACKING SPECIFIED HEATING EQUIPMENT OR NONE	10 700	2 600	2 300	1 300	1 200	1 000	500	700	400	300	400	5700
RENTER OCCUPIED	86 600	16 800	10 000	12 200	16 000	10 400	7 000	6 700	3 700	2 900	800	7800
WITH SPECIFIED HEATING EQUIPMENT[1]	71 400	11 000	7 700	9 900	13 200	9 900	6 200	6 300	3 600	2 800	700	8600
NO ADDITIONAL HEAT SOURCE USED	58 000	8 200	6 000	7 800	10 900	8 500	5 400	4 900	3 000	2 500	700	8900
USED KITCHEN STOVE, FIREPLACE, OR PORTABLE HEATER	11 900	2 600	1 500	1 800	1 900	1 300	700	1 300	500	300	100	7200
NOT REPORTED	1 500	300	100	300	400	-	100	200	100	-	-	...
LACKING SPECIFIED HEATING EQUIPMENT OR NONE	15 200	5 800	2 400	2 300	2 800	600	800	400	100	100	100	4600
ROOMS LACKING SPECIFIED HEAT SOURCE:												
OWNER OCCUPIED	146 300	8 000	9 500	9 700	14 300	14 400	11 700	25 900	21 300	19 800	11 800	16100
WITH SPECIFIED HEATING EQUIPMENT[1]	135 600	5 400	7 200	8 300	13 100	13 300	11 200	25 100	20 900	19 600	11 500	16800
NO ROOMS LACKING AIR DUCTS, REGISTERS, RADIATORS, OR HEATERS	99 100	2 600	4 300	5 000	7 800	8 400	7 900	19 200	17 100	16 700	10 300	18600
ROOMS LACKING AIR DUCTS, REGISTERS, RADIATORS, OR HEATERS	34 000	2 600	2 900	3 000	5 000	4 700	3 100	5 300	3 600	2 800	1 000	11800
1 ROOM	8 200	700	300	500	1 100	900	600	1 800	1 000	800	400	14800
2 ROOMS	10 800	800	1 500	1 400	1 600	1 700	900	1 200	700	900	200	10300
3 ROOMS OR MORE	15 000	1 100	1 100	1 200	2 400	2 100	1 600	2 200	1 800	1 100	400	12100
NOT REPORTED	2 500	200	100	300	200	300	200	700	300	100	200	15100
LACKING SPECIFIED HEATING EQUIPMENT OR NONE	10 700	2 600	2 300	1 300	1 200	1 000	500	700	400	300	400	5700
RENTER OCCUPIED	86 600	16 800	10 000	12 200	16 000	10 400	7 000	6 700	3 700	2 900	800	7800
WITH SPECIFIED HEATING EQUIPMENT[1]	71 400	11 000	7 700	9 900	13 200	9 900	6 200	6 300	3 600	2 800	700	8600
NO ROOMS LACKING AIR DUCTS, REGISTERS, RADIATORS, OR HEATERS	48 800	6 000	4 000	5 800	9 400	7 800	4 500	5 200	3 100	2 200	700	9700
ROOMS LACKING AIR DUCTS, REGISTERS, RADIATORS, OR HEATERS	21 300	4 900	3 800	3 700	3 500	2 100	1 500	1 200	500	500	-	6300
1 ROOM	9 300	2 500	1 500	1 500	1 500	700	700	600	300	-	-	5900
2 ROOMS	6 600	1 300	1 100	1 700	1 000	700	200	200	100	300	-	6000
3 ROOMS OR MORE	5 300	1 000	800	500	1 100	700	500	400	100	300	-	7900
NOT REPORTED	1 300	100	300	300	300	-	200	-	100	100	-	...
LACKING SPECIFIED HEATING EQUIPMENT OR NONE	15 200	5 800	2 400	2 300	2 800	600	800	400	100	100	100	4600

[1]EXCLUDES ROOM HEATERS WITHOUT FLUE OR VENT, FIREPLACES, STOVES, AND PORTABLE HEATERS.

TABLE A-3. INCOME OF FAMILIES AND PRIMARY INDIVIDUALS BY TENURE AND FAILURES IN PLUMBING FACILITIES AND EQUIPMENT: 1977--CONTINUED

(DATA BASED ON SAMPLE, SEE TEXT. FOR MINIMUM BASE FOR DERIVED FIGURES (PERCENT, MEDIAN, ETC.) AND MEANING OF SYMBOLS, SEE TEXT)

STANDARD METROPOLITAN STATISTICAL AREA MEMPHIS, TENN.-ARK. TOTAL	TOTAL	LESS THAN $3,000	$3,000 TO $4,999	$5,000 TO $6,999	$7,000 TO $9,999	$10,000 TO $12,499	$12,500 TO $14,999	$15,000 TO $19,999	$20,000 TO $24,999	$25,000 TO $34,999	$35,000 OR MORE	MEDIAN (DOLLARS)
UNITS OCCUPIED LAST WINTER--CONTINUED												
INSUFFICIENT HEAT--CONTINUED												
CLOSURE OF ROOMS:												
OWNER OCCUPIED	146 300	8 000	9 500	9 700	14 300	14 400	11 700	25 900	21 300	19 800	11 800	16100
WITH HEATING EQUIPMENT	146 300	8 000	9 500	9 700	14 300	14 400	11 700	25 900	21 300	19 800	11 800	16100
NO ROOMS CLOSED	139 400	7 000	8 900	8 700	13 400	13 600	11 200	25 000	20 700	19 400	11 600	16400
CLOSED CERTAIN ROOMS	6 300	1 000	600	800	900	800	400	700	500	500	100	9400
LIVING ROOM ONLY	300	100	100	-	-	-	-	-	100	100	100	...
DINING ROOM ONLY	100	-	-	100	-	-	-	-	-	-	-	...
1 OR MORE BEDROOMS ONLY	3 500	600	400	500	500	600	200	300	300	100	-	8200
OTHER ROOMS OR COMBINATION	2 100	300	100	200	500	100	100	400	200	200	100	10800
NOT REPORTED	300	-	-	100	-	100	100	-	-	100	-	...
NOT REPORTED	600	-	-	100	-	-	100	200	100	-	100	...
NO HEATING EQUIPMENT	-	-	-	-	-	-	-	-	-	-	-	-
RENTER OCCUPIED	86 600	16 800	10 000	12 200	16 000	10 400	7 000	6 700	3 700	2 900	800	7800
WITH HEATING EQUIPMENT	86 600	16 800	10 000	12 200	16 000	10 400	7 000	6 700	3 700	2 900	800	7800
NO ROOMS CLOSED	77 500	14 600	8 600	11 000	14 000	9 800	6 600	6 100	3 400	2 700	800	8008
CLOSED CERTAIN ROOMS	7 100	1 700	1 100	900	1 600	700	300	500	200	200	-	6900
LIVING ROOM ONLY	1 000	300	100	300	100	100	-	100	100	-	-	...
DINING ROOM ONLY	100	-	-	-	100	-	-	-	-	-	-	...
1 OR MORE BEDROOMS ONLY	3 900	700	700	300	900	300	300	400	100	200	-	7900
OTHER ROOMS OR COMBINATION	1 900	500	300	300	500	200	-	-	-	-	-	5800
NOT REPORTED	200	100	-	-	-	100	-	-	-	-	-	...
NOT REPORTED	2 000	500	400	400	300	-	100	200	100	-	-	5600
NO HEATING EQUIPMENT	-	-	-	-	-	-	-	-	-	-	-	-

TABLE A-4. INCOME OF FAMILIES AND PRIMARY INDIVIDUALS BY TENURE AND SELECTED NEIGHBORHOOD CHARACTERISTICS: 1977

(DATA BASED ON SAMPLE, SEE TEXT. FOR MINIMUM BASE FOR DERIVED FIGURES (PERCENT, MEDIAN, ETC.) AND MEANING OF SYMBOLS, SEE TEXT)

STANDARD METROPOLITAN STATISTICAL AREA MEMPHIS, TENN.-ARK. TOTAL	TOTAL	LESS THAN $3,000	$3,000 TO $4,999	$5,000 TO $6,999	$7,000 TO $9,999	$10,000 TO $12,499	$12,500 TO $14,999	$15,000 TO $19,999	$20,000 TO $24,999	$25,000 TO $34,999	$35,000 OR MORE	MEDIAN (DOLLARS)
NEIGHBORHOOD CONDITIONS												
OWNER OCCUPIED	155 400	8 100	9 700	10 100	14 800	15 300	12 400	27 800	22 800	21 500	12 900	16300
NO STREET OR HIGHWAY NOISE	111 000	5 700	7 500	6 800	10 800	10 700	8 500	19 000	16 600	15 500	9 800	16400
WITH STREET OR HIGHWAY NOISE	43 800	2 200	2 200	3 300	3 900	4 600	3 900	8 700	6 100	5 900	3 000	16000
BOTHERSOME TO RESPONDENT	16 500	700	1 000	1 500	1 600	2 000	1 300	3 800	2 300	1 400	900	15200
WOULD LIKE TO MOVE	4 200	100	300	500	500	300	500	700	500	500	200	14300
WOULD NOT LIKE TO MOVE	12 200	600	700	1 000	1 000	1 800	800	3 000	1 700	900	700	15500
NOT REPORTED	-	-	-	-	-	-	-	-	-	-	-	-
NOT BOTHERSOME TO RESPONDENT	27 300	1 500	1 200	1 800	2 300	2 600	2 600	4 900	3 800	4 500	2 100	16700
NOT REPORTED	100	-	100	-	-	-	-	-	-	-	-	...
NOT REPORTED	500	200	-	-	-	-	-	100	100	100	100	...
NO AIRPLANE TRAFFIC NOISE	114 700	5 600	6 800	7 600	9 500	11 800	9 400	20 000	17 000	17 200	9 800	16700
WITH AIRPLANE TRAFFIC NOISE	39 900	2 300	3 000	2 500	5 200	3 500	3 000	7 600	5 600	4 100	3 100	15300
BOTHERSOME TO RESPONDENT	11 900	700	800	900	1 300	1 600	1 100	2 200	1 300	1 400	700	14200
WOULD LIKE TO MOVE	1 700	-	200	-	200	300	200	500	100	100	-	13700
WOULD NOT LIKE TO MOVE	10 200	700	600	900	1 100	1 200	900	1 700	1 100	1 300	700	14300
NOT REPORTED	-	-	-	-	-	-	-	-	-	-	-	-
NOT BOTHERSOME TO RESPONDENT	28 000	1 600	2 200	1 600	3 900	1 900	1 900	5 500	4 300	2 700	2 400	15800
NOT REPORTED	100	-	-	-	-	-	-	-	100	-	-	...
NOT REPORTED	800	200	-	-	100	-	-	100	100	200	100	...
NO HEAVY TRAFFIC	114 500	5 300	6 300	7 600	10 400	10 600	9 000	20 600	17 600	16 900	10 100	16900
WITH HEAVY TRAFFIC	40 300	2 600	3 400	2 600	4 300	4 700	3 400	7 100	5 100	4 400	2 700	14400
BOTHERSOME TO RESPONDENT	11 100	500	700	800	800	1 500	900	2 500	1 300	1 400	600	15500
WOULD LIKE TO MOVE	3 300	-	300	300	200	200	400	800	400	600	100	16700
WOULD NOT LIKE TO MOVE	7 800	500	500	500	600	1 300	500	1 600	900	800	500	14800
NOT REPORTED	100	-	-	-	-	-	-	100	-	-	-	...
NOT BOTHERSOME TO RESPONDENT	29 000	2 100	2 600	1 800	3 500	3 200	2 500	4 600	3 800	3 000	2 100	13900
NOT REPORTED	100	-	100	-	-	-	-	-	-	-	100	...
NOT REPORTED	700	200	100	-	-	-	-	100	100	200	100	...
NO STREETS IN NEED OF REPAIR	133 200	6 700	8 000	8 500	12 300	12 900	10 900	23 300	20 000	19 200	11 300	16600
WITH STREETS IN NEED OF REPAIR	21 300	1 200	1 600	1 200	2 300	2 400	1 400	4 400	2 700	2 100	1 600	15200
BOTHERSOME TO RESPONDENT	13 200	800	600	900	1 600	1 500	900	2 900	1 600	1 500	800	15500
WOULD LIKE TO MOVE	1 500	-	-	200	200	200	100	300	300	300	-	...
WOULD NOT LIKE TO MOVE	11 600	800	600	700	1 400	1 300	800	2 500	1 400	1 200	800	15300
NOT REPORTED	100	-	-	-	-	-	-	100	-	-	-	...
NOT BOTHERSOME TO RESPONDENT	8 000	400	1 000	600	600	1 000	500	1 500	1 100	600	700	14300
NOT REPORTED	100	-	100	-	-	-	-	100	-	-	-	...
NOT REPORTED	900	200	100	100	100	-	100	100	100	200	100	...
NO ROADS IMPASSABLE	142 200	7 400	8 800	9 000	13 200	14 100	11 600	25 500	20 800	19 700	12 000	16400
WITH ROADS IMPASSABLE	11 300	300	700	1 000	1 300	1 100	700	2 000	1 800	1 600	800	16200
BOTHERSOME TO RESPONDENT	5 300	100	400	300	400	400	300	900	1 100	800	600	19000
WOULD LIKE TO MOVE	400	-	100	-	100	-	-	100	100	100	100	...
WOULD NOT LIKE TO MOVE	4 800	100	300	300	300	400	300	900	1 000	700	500	19100
NOT REPORTED	100	-	-	100	-	-	-	-	-	-	-	...
NOT BOTHERSOME TO RESPONDENT	5 900	200	200	700	900	700	500	1 000	700	800	300	13800
NOT REPORTED	100	-	100	-	-	100	-	-	-	-	-	...
NOT REPORTED	1 900	400	300	100	200	100	100	300	200	200	100	10800
NO OCCUPIED HOUSING IN RUNDOWN CONDITION	140 300	7 100	8 400	9 000	13 000	13 300	11 300	24 800	20 800	20 200	12 300	16600
WITH OCCUPIED HOUSING IN RUNDOWN CONDITION	14 500	800	1 400	1 000	1 700	2 000	1 100	2 900	1 900	1 200	500	13200
BOTHERSOME TO RESPONDENT	9 100	300	700	400	900	1 600	700	1 800	1 600	800	500	15000
WOULD LIKE TO MOVE	3 200	-	100	100	300	300	200	1 000	500	400	300	17800
WOULD NOT LIKE TO MOVE	5 900	300	500	300	700	1 200	500	800	1 000	400	200	12500
NOT REPORTED	-	-	-	-	-	-	-	-	-	-	-	-
NOT BOTHERSOME TO RESPONDENT	5 100	500	700	500	800	500	300	1 100	300	300	100	10400
NOT REPORTED	200	-	100	100	-	-	-	-	-	100	-	...
NOT REPORTED	700	200	-	100	-	-	-	100	100	100	100	...

TABLE A-4. INCOME OF FAMILIES AND PRIMARY INDIVIDUALS BY TENURE AND SELECTED NEIGHBORHOOD CHARACTERISTICS: 1977--CONTINUED

(DATA BASED ON SAMPLE, SEE TEXT. FOR MINIMUM BASE FOR DERIVED FIGURES (PERCENT, MEDIAN, ETC.) AND MEANING OF SYMBOLS, SEE TEXT)

STANDARD METROPOLITAN STATISTICAL AREA MEMPHIS, TENN.-ARK. TOTAL	TOTAL	LESS THAN $3,000	$3,000 TO $4,999	$5,000 TO $6,999	$7,000 TO $9,999	$10,000 TO $12,499	$12,500 TO $14,999	$15,000 TO $19,999	$20,000 TO $24,999	$25,000 TO $34,999	$35,000 OR MORE	MEDIAN (DOLLARS)
NEIGHBORHOOD CONDITIONS--CONTINUED												
OWNER OCCUPIED--CONTINUED												
NO COMMERCIAL OR NONRESIDENTIAL ACTIVITIES	132 600	6 900	8 300	8 700	12 200	12 700	10 400	23 500	19 600	19 000	11 300	16500
WITH COMMERCIAL OR NONRESIDENTIAL ACTIVITIES	22 100	1 000	1 500	1 400	2 600	2 600	1 900	4 200	3 200	2 400	1 500	15200
BOTHERSOME TO RESPONDENT	4 300	100	100	200	500	500	300	1 000	700	500	400	16800
WOULD LIKE TO MOVE	2 200	100	100	-	300	200	100	700	400	200	200	17800
WOULD NOT LIKE TO MOVE	2 100	100	100	200	200	300	200	300	300	300	200	14400
NOT REPORTED	-	-	-	-	-	-	-	-	-	-	-	-
NOT BOTHERSOME TO RESPONDENT	17 800	800	1 300	1 200	2 100	2 100	1 600	3 200	2 500	1 900	1 100	14700
NOT REPORTED	-	-	-	-	-	-	-	-	-	-	-	-
NOT REPORTED	700	200	-	100	-	-	-	100	100	100	100	...
NO ODORS, SMOKE, OR GAS	142 700	7 100	8 600	9 300	13 100	13 900	11 500	25 400	21 300	20 100	12 400	16500
WITH ODORS, SMOKE, OR GAS	11 800	800	1 000	700	1 600	1 400	900	2 300	1 400	1 300	400	13600
BOTHERSOME TO RESPONDENT	7 900	500	500	500	1 000	1 000	500	1 700	1 100	800	300	14700
WOULD LIKE TO MOVE	2 700	100	100	100	600	600	100	800	200	100	-	11800
WOULD NOT LIKE TO MOVE	5 200	400	400	500	500	400	300	900	900	700	300	16200
NOT REPORTED	100	-	-	-	-	-	-	100	-	-	-	...
NOT BOTHERSOME TO RESPONDENT	3 900	300	500	200	600	400	400	600	300	500	100	12300
NOT REPORTED	-	-	-	-	-	-	-	-	-	-	-	-
NOT REPORTED	900	200	100	100	-	100	-	100	100	100	100	...
ADEQUATE STREET LIGHTS	134 500	6 600	8 400	8 400	12 700	13 000	11 000	24 300	19 900	18 600	11 700	16500
INADEQUATE STREET LIGHTS	19 900	1 400	1 400	1 700	2 000	2 100	1 300	3 500	2 700	2 800	1 100	15100
BOTHERSOME TO RESPONDENT	10 800	600	600	700	1 200	1 200	600	2 300	1 600	1 500	500	16100
WOULD LIKE TO MOVE	1 300	100	100	100	200	300	100	500	100	-	-	...
WOULD NOT LIKE TO MOVE	9 500	500	500	700	1 000	900	500	1 800	1 600	1 500	500	16800
NOT REPORTED	-	-	-	-	-	-	-	-	-	-	-	-
NOT BOTHERSOME TO RESPONDENT	9 000	700	800	900	800	1 000	700	1 200	1 100	1 300	500	13400
NOT REPORTED	100	-	-	100	-	-	-	-	100	-	-	...
NOT REPORTED	900	200	-	-	100	100	100	100	100	100	100	...
NO NEIGHBORHOOD CRIME	124 900	6 300	8 000	8 500	11 600	12 600	9 400	22 700	17 800	17 200	10 600	16300
WITH NEIGHBORHOOD CRIME	29 500	1 600	1 700	1 600	3 100	2 700	3 000	5 000	4 800	3 900	2 100	16100
BOTHERSOME TO RESPONDENT	20 800	1 100	900	1 100	2 000	1 500	2 000	4 000	3 600	3 100	1 300	17000
WOULD LIKE TO MOVE	5 400	100	100	500	900	500	500	1 100	800	500	400	15600
WOULD NOT LIKE TO MOVE	15 300	1 000	800	700	1 100	1 100	1 500	2 900	2 800	2 500	900	17700
NOT REPORTED	100	100	-	-	-	-	-	-	-	-	-	...
NOT BOTHERSOME TO RESPONDENT	8 600	500	700	500	1 000	1 200	900	1 000	1 200	900	700	13700
NOT REPORTED	100	-	-	-	100	-	-	-	-	-	100	...
NOT REPORTED	1 000	300	100	-	-	-	-	100	100	300	100	...
NO TRASH, LITTER, OR JUNK	126 300	6 200	7 500	8 100	11 700	12 100	10 200	22 300	18 500	18 500	11 200	16600
WITH TRASH, LITTER, OR JUNK	28 400	1 700	2 200	1 900	3 000	3 200	2 200	5 400	4 200	2 800	1 700	14900
BOTHERSOME TO RESPONDENT	20 400	800	1 100	1 500	2 500	2 000	1 600	4 100	3 300	2 100	1 300	15700
WOULD LIKE TO MOVE	4 600	100	300	300	800	400	300	1 200	500	600	100	15200
WOULD NOT LIKE TO MOVE	15 700	700	900	1 200	1 700	1 600	1 300	2 900	2 800	1 500	1 100	16000
NOT REPORTED	100	-	-	-	-	100	-	-	-	-	-	...
NOT BOTHERSOME TO RESPONDENT	7 800	900	1 100	500	600	1 000	500	1 200	900	700	400	12200
NOT REPORTED	200	-	-	-	-	100	-	100	-	-	-	...
NOT REPORTED	700	200	-	100	-	-	-	100	100	200	100	...
NO BOARDED UP OR ABANDONED STRUCTURES	146 300	7 100	8 800	9 500	13 200	14 200	11 600	26 800	21 500	21 000	12 700	16600
WITH BOARDED UP OR ABANDONED STRUCTURES	8 500	800	1 000	600	1 500	1 100	700	900	1 200	900	200	10800
BOTHERSOME TO RESPONDENT	2 600	200	300	200	700	200	100	300	400	100	100	9600
WOULD LIKE TO MOVE	700	100	100	-	100	100	100	100	100	-	-	...
WOULD NOT LIKE TO MOVE	1 800	100	300	200	500	100	-	200	300	100	100	8900
NOT REPORTED	-	-	-	-	-	-	-	-	-	-	-	-
NOT BOTHERSOME TO RESPONDENT	5 700	500	600	400	900	900	500	600	800	300	100	11200
NOT REPORTED	200	100	-	-	-	-	100	-	-	-	100	...
NOT REPORTED	700	200	-	100	-	-	100	100	100	100	100	...
RENTER OCCUPIED	120 000	20 800	13 500	17 300	22 600	14 400	9 300	10 900	5 800	4 000	1 500	8100
NO STREET OR HIGHWAY NOISE	79 900	14 500	8 700	10 800	15 400	8 500	6 200	7 900	3 900	2 600	1 300	8200
WITH STREET OR HIGHWAY NOISE	39 900	6 300	4 700	6 400	7 200	5 800	3 100	2 900	2 000	1 300	300	8000
BOTHERSOME TO RESPONDENT	15 000	2 900	1 500	2 300	2 700	2 100	1 200	800	900	500	100	7900
WOULD LIKE TO MOVE	5 600	1 400	500	700	900	900	300	200	300	300	100	7500
WOULD NOT LIKE TO MOVE	9 400	1 500	1 000	1 600	1 800	1 200	900	600	500	200	100	8000
NOT REPORTED	-	-	-	-	-	-	-	-	-	-	-	-
NOT BOTHERSOME TO RESPONDENT	24 900	3 400	3 200	4 200	4 500	3 700	1 900	2 100	1 100	900	100	8100
NOT REPORTED	-	-	-	-	-	-	-	-	-	-	-	-
NOT REPORTED	200	-	-	100	-	100	-	100	-	-	-	...
NO AIRPLANE TRAFFIC NOISE	84 900	15 200	9 800	12 500	15 400	9 000	6 900	8 300	4 200	2 700	900	8000
WITH AIRPLANE TRAFFIC NOISE	35 000	5 600	3 700	4 700	7 100	5 400	2 400	2 500	1 600	1 200	700	8500
BOTHERSOME TO RESPONDENT	9 700	1 800	900	1 300	1 900	1 400	900	700	200	500	100	8400
WOULD LIKE TO MOVE	2 700	500	300	300	700	300	300	300	-	100	-	8400
WOULD NOT LIKE TO MOVE	6 900	1 300	600	900	1 300	1 100	700	500	200	300	100	8500
NOT REPORTED	100	100	-	-	-	-	-	-	-	-	-	...
NOT BOTHERSOME TO RESPONDENT	25 200	3 700	2 800	3 500	5 200	3 900	1 500	1 800	1 400	700	600	8500
NOT REPORTED	100	100	-	-	-	-	-	-	-	-	-	...
NOT REPORTED	200	-	-	100	-	-	-	100	-	100	-	...
NO HEAVY TRAFFIC	78 500	13 000	8 600	10 900	14 600	9 000	6 600	8 100	3 900	2 800	1 100	8400
WITH HEAVY TRAFFIC	41 300	7 800	4 800	6 300	8 000	5 400	2 700	2 700	1 900	1 200	500	7700
BOTHERSOME TO RESPONDENT	9 900	1 900	1 000	1 600	1 300	1 400	900	500	700	500	200	8000
WOULD LIKE TO MOVE	4 300	900	600	400	900	500	300	100	200	300	100	8000
WOULD NOT LIKE TO MOVE	5 400	900	300	1 200	400	900	600	300	500	100	100	8600
NOT REPORTED	100	100	100	-	-	-	-	-	-	-	-	...
NOT BOTHERSOME TO RESPONDENT	31 400	5 900	3 900	4 700	6 700	3 900	1 900	2 300	1 200	700	300	7600
NOT REPORTED	100	-	-	-	-	100	-	-	-	-	-	...
NOT REPORTED	200	-	-	100	-	-	-	100	-	-	-	...
NO STREETS IN NEED OF REPAIR	101 000	17 100	10 800	14 500	19 200	11 900	7 900	9 300	5 100	3 600	1 500	8300
WITH STREETS IN NEED OF REPAIR	18 400	3 300	2 600	2 600	3 300	2 400	1 400	1 500	700	300	100	7600
BOTHERSOME TO RESPONDENT	10 800	1 200	900	1 900	2 200	1 700	1 000	1 100	500	200	100	8900
WOULD LIKE TO MOVE	2 400	500	200	500	300	200	300	300	100	100	-	7500
WOULD NOT LIKE TO MOVE	8 400	700	700	1 400	1 900	1 500	700	800	500	100	100	9200
NOT REPORTED	-	-	-	-	-	-	-	-	-	-	-	-
NOT BOTHERSOME TO RESPONDENT	7 600	2 200	1 600	800	1 100	700	400	500	200	100	-	5000
NOT REPORTED	-	-	-	-	-	-	-	-	-	-	-	-
NOT REPORTED	600	300	100	200	-	-	-	100	-	-	-	...

TABLE A-4. INCOME OF FAMILIES AND PRIMARY INDIVIDUALS BY TENURE AND SELECTED NEIGHBORHOOD CHARACTERISTICS: 1977--CONTINUED

(DATA BASED ON SAMPLE, SEE TEXT. FOR MINIMUM BASE FOR DERIVED FIGURES (PERCENT, MEDIAN, ETC.) AND MEANING OF SYMBOLS, SEE TEXT)

STANDARD METROPOLITAN STATISTICAL AREA MEMPHIS, TENN.-ARK. TOTAL	TOTAL	LESS THAN $3,000	$3,000 TO $4,999	$5,000 TO $6,999	$7,000 TO $9,999	$10,000 TO $12,499	$12,500 TO $14,999	$15,000 TO $19,999	$20,000 TO $24,999	$25,000 TO $34,999	$35,000 OR MORE	MEDIAN (DOLLARS)
NEIGHBORHOOD CONDITIONS--CONTINUED												
RENTER OCCUPIED--CONTINUED												
NO ROADS IMPASSABLE	110 600	18 800	12 500	15 800	20 800	13 100	8 600	10 100	5 600	3 700	1 500	8200
WITH ROADS IMPASSABLE	8 000	1 600	800	1 200	1 600	1 200	600	500	300	200	100	7700
BOTHERSOME TO RESPONDENT	4 200	700	400	800	1 000	500	300	300	100	100	-	7600
WOULD LIKE TO MOVE	1 300	300	100	300	300	100	100	-	-	100	-	...
WOULD NOT LIKE TO MOVE	2 900	300	300	500	700	300	100	300	100	100	-	8000
NOT REPORTED	-	-	-	-	-	-	-	-	-	-	-	-
NOT BOTHERSOME TO RESPONDENT	3 700	1 000	400	300	500	700	300	200	100	100	100	7900
NOT REPORTED	100	-	-	-	100	-	-	-	-	-	-	...
NOT REPORTED	1 400	300	100	300	100	100	100	300	-	100	-	...
NO OCCUPIED HOUSING IN RUNDOWN CONDITION	102 600	15 600	11 000	14 900	20 100	12 400	8 400	9 600	5 400	3 700	1 400	8500
WITH OCCUPIED HOUSING IN RUNDOWN CONDITION	16 200	4 800	2 400	2 300	2 400	1 800	900	1 000	400	200	100	5800
BOTHERSOME TO RESPONDENT	7 600	1 700	1 300	1 500	1 400	900	400	100	300	100	-	6100
WOULD LIKE TO MOVE	4 500	800	700	1 000	1 100	400	200	100	100	100	-	6500
WOULD NOT LIKE TO MOVE	3 000	900	600	400	300	500	200	-	100	-	-	5300
NOT REPORTED	100	-	-	100	-	-	-	-	-	-	-	...
NOT BOTHERSOME TO RESPONDENT	8 600	3 100	1 100	800	900	900	400	900	100	100	100	5200
NOT REPORTED	100	-	-	-	100	-	-	-	-	-	-	...
NOT REPORTED	1 200	400	100	100	100	100	100	300	-	100	-	...
NO COMMERCIAL OR NONRESIDENTIAL ACTIVITIES	82 300	15 400	9 000	12 000	14 200	9 500	6 500	7 400	3 800	3 000	1 400	8000
WITH COMMERCIAL OR NONRESIDENTIAL ACTIVITIES	37 200	5 100	4 400	5 100	8 300	4 800	2 900	3 400	2 000	1 000	100	8400
BOTHERSOME TO RESPONDENT	2 500	300	100	300	400	500	400	200	200	100	-	10900
WOULD LIKE TO MOVE	1 100	100	100	200	300	100	100	100	100	100	-	...
WOULD NOT LIKE TO MOVE	1 300	200	100	-	100	300	200	100	100	100	-	...
NOT REPORTED	100	-	-	100	-	-	100	-	-	-	-	...
NOT BOTHERSOME TO RESPONDENT	34 600	4 800	4 300	4 800	7 900	4 300	2 400	3 200	1 800	900	100	8300
NOT REPORTED	100	100	-	-	-	-	-	-	-	-	-	...
NOT REPORTED	500	200	-	200	-	100	-	100	-	-	-	...
NO ODORS, SMOKE, OR GAS	109 900	18 600	12 100	15 100	20 900	13 600	8 300	10 300	5 700	3 900	1 400	8300
WITH ODORS, SMOKE, OR GAS	9 900	2 000	1 400	2 200	1 700	700	1 000	500	100	100	100	6400
BOTHERSOME TO RESPONDENT	7 100	1 200	800	1 700	1 300	600	800	400	100	100	100	6800
WOULD LIKE TO MOVE	3 400	600	400	900	700	200	400	-	100	100	-	6500
WOULD NOT LIKE TO MOVE	3 700	600	400	800	600	400	400	400	-	100	100	7400
NOT REPORTED	-	-	-	-	-	-	-	-	-	-	-	-
NOT BOTHERSOME TO RESPONDENT	2 700	700	600	500	400	100	200	100	-	-	100	5200
NOT REPORTED	100	100	-	-	-	-	-	-	-	-	-	...
NOT REPORTED	300	100	-	100	-	-	-	100	-	-	-	...
ADEQUATE STREET LIGHTS	100 400	17 600	10 800	13 500	18 700	12 100	8 200	9 500	5 200	3 500	1 300	8300
INADEQUATE STREET LIGHTS	18 900	3 100	2 600	3 700	3 700	2 100	1 100	1 300	600	500	200	7000
BOTHERSOME TO RESPONDENT	9 800	1 500	1 300	1 400	2 100	1 500	600	600	400	300	100	8000
WOULD LIKE TO MOVE	2 800	700	300	500	400	300	100	200	100	100	-	6300
WOULD NOT LIKE TO MOVE	6 900	800	1 000	900	1 600	1 200	500	500	300	200	100	8500
NOT REPORTED	100	-	-	-	100	-	-	-	-	-	-	...
NOT BOTHERSOME TO RESPONDENT	8 900	1 600	1 300	2 300	1 500	500	500	600	200	200	100	6400
NOT REPORTED	300	100	-	100	100	100	-	-	-	-	-	...
NOT REPORTED	700	100	100	100	100	100	-	100	-	-	100	...
NO NEIGHBORHOOD CRIME	85 700	14 200	9 500	12 800	15 500	10 100	6 800	8 700	4 200	2 800	1 100	8200
WITH NEIGHBORHOOD CRIME	33 600	6 500	4 000	4 200	6 800	4 200	2 500	2 100	1 600	1 200	300	7900
BOTHERSOME TO RESPONDENT	22 100	4 300	2 700	2 500	4 800	2 500	1 600	1 500	1 000	900	300	7900
WOULD LIKE TO MOVE	9 900	1 600	1 400	1 100	2 300	1 200	700	700	500	400	-	8100
WOULD NOT LIKE TO MOVE	12 100	2 700	1 300	1 400	2 500	1 300	800	900	500	500	300	7800
NOT REPORTED	-	-	-	-	-	-	-	-	-	-	-	-
NOT BOTHERSOME TO RESPONDENT	11 200	2 100	1 200	1 700	1 900	1 700	1 000	500	600	300	100	7900
NOT REPORTED	300	100	100	-	100	-	-	-	-	-	-	...
NOT REPORTED	800	100	-	300	200	100	-	100	-	-	100	...
NO TRASH, LITTER, OR JUNK	92 400	15 000	9 100	12 700	17 300	11 100	8 100	8 900	5 000	3 800	1 300	8600
WITH TRASH, LITTER, OR JUNK	27 200	5 600	4 400	4 600	5 200	3 200	1 100	1 900	800	200	200	6600
BOTHERSOME TO RESPONDENT	17 900	3 400	2 700	3 000	3 500	2 200	1 000	1 400	500	100	200	6900
WOULD LIKE TO MOVE	7 100	1 300	1 300	1 300	1 300	700	300	600	200	100	100	6600
WOULD NOT LIKE TO MOVE	10 700	2 100	1 300	1 800	2 100	1 500	600	900	300	100	100	7400
NOT REPORTED	100	-	100	-	-	-	-	-	-	-	-	...
NOT BOTHERSOME TO RESPONDENT	9 000	2 200	1 600	1 600	1 800	900	200	500	300	100	-	6000
NOT REPORTED	300	100	100	-	-	-	-	-	100	-	-	...
NOT REPORTED	400	100	-	100	-	100	100	100	-	-	-	...
NO BOARDED UP OR ABANDONED STRUCTURES	108 000	17 200	11 300	15 700	20 300	13 500	8 800	10 200	5 600	3 900	1 500	8500
WITH BOARDED UP OR ABANDONED STRUCTURES	11 600	3 400	2 200	1 600	2 200	800	500	600	200	100	100	5300
BOTHERSOME TO RESPONDENT	2 700	1 000	400	300	700	100	100	100	-	100	-	4800
WOULD LIKE TO MOVE	1 500	400	300	300	400	100	-	100	-	100	-	...
WOULD NOT LIKE TO MOVE	1 200	600	100	100	300	-	100	100	-	-	-	...
NOT REPORTED	-	-	-	-	-	-	-	-	-	-	-	-
NOT BOTHERSOME TO RESPONDENT	8 600	2 300	1 800	1 200	1 500	700	400	500	200	-	100	5500
NOT REPORTED	200	100	-	-	-	100	-	-	-	-	-	...
NOT REPORTED	500	200	-	100	100	100	-	100	-	-	-	...
NEIGHBORHOOD CONDITIONS AND WISH TO MOVE[1]												
OWNER OCCUPIED	155 400	8 100	9 700	10 100	14 800	15 300	12 400	27 800	22 800	21 500	12 900	16300
NO BOTHERSOME NEIGHBORHOOD CONDITIONS	87 100	4 600	5 800	5 500	8 100	8 200	6 800	14 800	12 400	12 600	8 400	16600
WITH BOTHERSOME NEIGHBORHOOD CONDITIONS	67 500	3 300	3 900	4 600	6 700	7 000	5 600	13 000	10 300	8 800	4 400	16000
HOUSEHOLD WOULD NOT LIKE TO MOVE	51 700	2 900	3 200	3 700	4 600	5 000	4 300	9 300	8 200	6 900	3 600	16100
HOUSEHOLD WOULD LIKE TO MOVE	15 600	400	700	900	2 000	2 000	1 300	3 500	2 100	1 900	800	15700
BECAUSE OF 1 CONDITION	7 800	300	400	400	700	1 300	500	1 800	1 000	900	500	15700
BECAUSE OF 2 CONDITIONS	3 800	-	100	200	700	500	400	500	700	700	100	15300
BECAUSE OF 3 OR MORE CONDITIONS	4 000	100	200	300	600	300	300	1 300	400	300	200	15900
NOT REPORTED	100	-	-	-	-	-	-	100	-	-	-	...
NOT REPORTED	900	200	100	-	-	100	-	100	100	100	100	...
RENTER OCCUPIED	120 000	20 800	13 500	17 300	22 600	14 400	9 300	10 900	5 800	4 000	1 500	8100
NO BOTHERSOME NEIGHBORHOOD CONDITIONS	62 300	11 000	7 300	8 700	10 800	6 900	4 700	6 300	3 300	2 400	900	8200
WITH BOTHERSOME NEIGHBORHOOD CONDITIONS	57 000	9 500	6 100	8 600	11 500	7 400	4 600	4 500	2 500	1 600	600	8100
HOUSEHOLD WOULD NOT LIKE TO MOVE	35 900	6 100	3 400	5 300	7 000	4 900	3 100	3 200	1 600	800	500	8400
HOUSEHOLD WOULD LIKE TO MOVE	20 900	3 300	2 800	3 200	4 400	2 600	1 500	1 300	900	800	100	7800
BECAUSE OF 1 CONDITION	9 000	900	1 200	1 500	2 000	1 300	700	800	300	300	100	8400
BECAUSE OF 2 CONDITIONS	5 200	1 200	700	500	1 200	700	500	100	100	300	100	7600
BECAUSE OF 3 OR MORE CONDITIONS	6 600	1 200	900	1 300	1 200	600	300	400	400	300	-	6900
NOT REPORTED	200	100	-	100	100	-	-	-	-	-	-	...
NOT REPORTED	800	300	100	100	300	-	-	100	100	-	-	...

[1]WISH TO MOVE ONLY RELATES TO RESPONDENT'S OPINION OF SPECIFIC NEIGHBORHOOD CONDITIONS.

TABLE A-4. INCOME OF FAMILIES AND PRIMARY INDIVIDUALS BY TENURE AND SELECTED NEIGHBORHOOD CHARACTERISTICS: 1977--CONTINUED

(DATA BASED ON SAMPLE, SEE TEXT. FOR MINIMUM BASE FOR DERIVED FIGURES (PERCENT, MEDIAN, ETC.) AND MEANING OF SYMBOLS, SEE TEXT)

STANDARD METROPOLITAN STATISTICAL AREA: MEMPHIS, TENN.-ARK. TOTAL	TOTAL	LESS THAN $3,000	$3,000 TO $4,999	$5,000 TO $6,999	$7,000 TO $9,999	$10,000 TO $12,499	$12,500 TO $14,999	$15,000 TO $19,999	$20,000 TO $24,999	$25,000 TO $34,999	$35,000 OR MORE	MEDIAN (DOLLARS)
NEIGHBORHOOD SERVICES												
OWNER OCCUPIED	155 400	8 100	9 700	10 100	14 800	15 300	12 400	27 800	22 800	21 500	12 900	16300
SATISFACTORY PUBLIC TRANSPORTATION	109 300	6 000	8 300	8 000	11 100	11 700	9 100	17 900	15 700	14 900	7 500	15100
UNSATISFACTORY PUBLIC TRANSPORTATION	22 100	1 200	800	1 300	2 100	1 600	1 200	4 900	2 700	3 700	2 600	17900
WOULD LIKE TO MOVE	700	100	-	-	100	100	-	100	100	-	100	...
WOULD NOT LIKE TO MOVE	20 500	1 100	800	1 300	1 900	1 400	1 200	4 500	2 400	3 500	2 500	18000
NOT REPORTED	900	100	100	-	100	100	100	300	100	100	-	...
DON'T KNOW	23 400	800	600	900	1 600	2 000	2 000	4 900	4 200	3 700	2 800	19000
NOT REPORTED	700	100	-	-	-	100	100	100	100	100	100	...
SATISFACTORY SCHOOLS	109 900	5 600	7 200	7 800	11 200	10 800	8 900	19 700	15 900	14 500	8 200	15900
UNSATISFACTORY SCHOOLS	19 100	500	100	700	1 600	1 800	1 400	3 700	3 700	3 300	2 400	19800
WOULD LIKE TO MOVE	5 600	100	-	100	500	500	500	1 500	1 100	1 100	300	18900
WOULD NOT LIKE TO MOVE	12 000	300	100	600	1 100	1 200	900	2 000	2 200	1 700	1 900	19500
NOT REPORTED	1 500	-	-	-	-	100	-	300	400	500	200	...
DON'T KNOW	25 900	1 900	2 400	1 700	2 000	2 700	2 100	4 200	3 100	3 600	2 200	15300
NOT REPORTED	500	100	100	-	-	-	-	100	100	100	100	...
SATISFACTORY SHOPPING	139 200	6 700	8 400	9 000	12 700	14 100	11 100	25 100	20 600	19 300	12 100	16500
UNSATISFACTORY SHOPPING	15 000	1 000	1 200	1 100	2 000	1 100	1 200	2 600	2 000	2 100	800	14900
WOULD LIKE TO MOVE	1 400	100	300	-	400	300	100	300	100	100	-	...
WOULD NOT LIKE TO MOVE	12 600	800	900	1 100	1 400	700	1 100	2 300	1 900	1 900	700	16100
NOT REPORTED	1 000	200	100	100	200	100	100	100	100	100	100	...
DON'T KNOW	600	200	100	-	100	100	-	-	100	-	-	...
NOT REPORTED	500	100	100	-	-	-	-	100	100	100	100	...
SATISFACTORY POLICE PROTECTION	135 500	6 600	8 400	8 700	12 200	13 500	10 600	24 500	20 100	19 500	11 400	16600
UNSATISFACTORY POLICE PROTECTION	9 600	700	400	300	1 200	1 200	1 200	1 900	1 400	700	700	14700
WOULD LIKE TO MOVE	2 600	100	200	100	300	300	300	600	500	100	100	15300
WOULD NOT LIKE TO MOVE	6 300	400	200	100	800	800	700	1 300	900	600	500	15500
NOT REPORTED	700	100	-	100	100	100	200	-	-	-	100	...
DON'T KNOW	9 800	700	900	1 000	1 400	500	600	1 400	1 300	1 100	700	13700
NOT REPORTED	500	100	-	-	-	-	-	100	100	100	100	...
SATISFACTORY OUTDOOR RECREATION FACILITIES	107 200	4 600	5 800	7 100	9 600	10 300	9 000	19 200	17 000	15 600	9 000	16900
UNSATISFACTORY OUTDOOR RECREATION FACILITIES	36 400	2 000	2 500	2 400	3 800	3 700	2 800	7 200	4 500	4 500	3 000	15700
WOULD LIKE TO MOVE	2 500	-	100	100	700	300	200	700	200	100	100	12300
WOULD NOT LIKE TO MOVE	32 600	1 800	2 200	2 100	3 000	3 200	2 600	6 400	4 300	4 200	2 700	16100
NOT REPORTED	1 300	200	100	100	100	200	-	100	-	300	100	...
DON'T KNOW	11 100	1 400	1 400	700	1 300	1 300	500	1 300	1 200	1 200	800	11500
NOT REPORTED	700	100	100	-	-	-	-	100	100	200	100	...
SATISFACTORY HOSPITALS OR HEALTH CLINICS	130 100	6 600	7 800	8 400	12 100	12 900	10 000	23 300	19 300	18 000	11 700	16600
UNSATISFACTORY HOSPITALS OR HEALTH CLINICS	21 700	1 100	1 400	1 300	2 300	2 300	2 100	4 300	3 000	2 900	1 000	15400
WOULD LIKE TO MOVE	1 400	100	-	100	300	100	200	300	300	100	-	...
WOULD NOT LIKE TO MOVE	19 600	1 000	1 200	1 200	1 800	2 000	1 900	4 000	2 700	2 800	1 000	15900
NOT REPORTED	700	100	100	100	200	300	-	-	-	-	-	...
DON'T KNOW	2 800	300	500	300	300	100	300	100	400	400	100	10700
NOT REPORTED	700	200	100	100	-	-	-	100	100	200	100	...
RENTER OCCUPIED	120 000	20 800	13 500	17 300	22 600	14 400	9 300	10 900	5 800	4 000	1 500	8108
SATISFACTORY PUBLIC TRANSPORTATION	88 500	17 500	10 800	13 300	16 900	10 000	5 800	7 600	3 200	2 400	1 000	7508
UNSATISFACTORY PUBLIC TRANSPORTATION	14 800	2 300	1 800	2 600	2 600	1 000	1 300	1 300	1 000	600	200	7800
WOULD LIKE TO MOVE	2 100	300	300	800	400	100	100	100	-	-	-	6000
WOULD NOT LIKE TO MOVE	12 200	1 800	1 500	1 800	2 100	900	1 100	1 300	900	600	200	8500
NOT REPORTED	500	200	-	100	100	-	100	-	100	-	-	...
DON'T KNOW	16 500	900	800	1 300	3 100	3 300	2 200	1 900	1 600	1 000	300	11600
NOT REPORTED	200	100	-	100	-	-	-	-	-	-	-	...
SATISFACTORY SCHOOLS	81 400	14 500	10 200	12 100	15 300	8 900	6 700	7 100	3 400	2 600	700	7808
UNSATISFACTORY SCHOOLS	6 200	700	300	1 100	1 200	700	400	700	500	300	200	9300
WOULD LIKE TO MOVE	2 500	100	100	400	500	500	100	300	200	100	100	10408
WOULD NOT LIKE TO MOVE	3 400	700	200	700	600	200	200	300	300	200	100	7800
NOT REPORTED	300	-	-	-	100	-	100	100	100	-	-	...
DON'T KNOW	32 300	5 400	2 900	4 000	6 100	4 800	2 300	3 100	1 900	1 100	700	8908
NOT REPORTED	200	100	-	100	-	-	-	-	-	-	-	...
SATISFACTORY SHOPPING	106 900	17 200	11 400	14 900	20 500	13 500	8 500	10 400	5 300	3 800	1 400	8508
UNSATISFACTORY SHOPPING	11 700	3 200	1 900	2 300	2 100	700	500	300	400	200	100	5708
WOULD LIKE TO MOVE	2 100	800	400	400	300	100	100	-	-	100	-	4108
WOULD NOT LIKE TO MOVE	9 100	2 100	1 500	1 700	1 700	600	400	300	400	100	100	6108
NOT REPORTED	500	200	-	100	100	100	-	-	-	-	-	...
DON'T KNOW	1 200	300	100	100	-	100	300	200	100	-	-	...
NOT REPORTED	300	100	100	100	-	100	-	-	-	-	-	...
SATISFACTORY POLICE PROTECTION	98 200	17 100	11 500	14 000	18 000	12 100	7 300	9 000	4 500	3 400	1 400	8108
UNSATISFACTORY POLICE PROTECTION	9 600	1 500	900	1 500	1 800	1 000	800	1 100	300	300	200	8308
WOULD LIKE TO MOVE	2 600	300	400	400	500	300	200	200	100	100	-	8008
WOULD NOT LIKE TO MOVE	6 600	1 000	500	1 000	1 400	700	600	900	200	100	200	8708
NOT REPORTED	300	200	-	100	-	-	-	-	-	-	-	...
DON'T KNOW	12 100	2 100	1 100	1 700	2 600	1 300	1 200	700	1 000	300	-	8308
NOT REPORTED	300	100	-	100	100	-	-	100	-	-	-	...
SATISFACTORY OUTDOOR RECREATION FACILITIES	85 000	12 300	8 800	11 900	16 900	10 600	7 000	8 300	4 500	3 300	1 400	8708
UNSATISFACTORY OUTDOOR RECREATION FACILITIES	25 700	5 200	3 400	4 600	4 300	2 800	2 100	1 900	900	600	100	6908
WOULD LIKE TO MOVE	5 200	900	500	900	800	900	600	200	200	200	-	8208
WOULD NOT LIKE TO MOVE	19 300	3 900	2 700	3 600	3 300	1 700	1 600	1 700	600	400	-	6708
NOT REPORTED	1 300	500	100	100	100	200	-	100	100	-	100	...
DON'T KNOW	9 200	3 200	1 300	800	1 400	900	200	600	500	100	100	5008
NOT REPORTED	100	100	-	100	-	-	-	-	-	-	-	...
SATISFACTORY HOSPITALS OR HEALTH CLINICS	102 700	17 500	11 400	14 600	19 300	12 200	8 500	9 200	4 900	3 600	1 500	8208
UNSATISFACTORY HOSPITALS OR HEALTH CLINICS	13 600	2 600	1 700	2 200	2 800	1 300	700	1 300	600	300	100	7308
WOULD LIKE TO MOVE	2 100	300	200	800	300	100	100	200	100	-	-	6408
WOULD NOT LIKE TO MOVE	10 600	1 700	1 400	1 400	2 300	1 200	700	1 100	500	300	100	8108
NOT REPORTED	900	500	100	100	100	-	-	-	-	-	-	...
DON'T KNOW	3 500	500	300	400	500	800	100	400	300	100	-	9708
NOT REPORTED	300	100	-	100	-	-	-	-	-	-	-	...

TABLE A-4. INCOME OF FAMILIES AND PRIMARY INDIVIDUALS BY TENURE AND SELECTED NEIGHBORHOOD CHARACTERISTICS: 1977--CONTINUED

(DATA BASED ON SAMPLE, SEE TEXT. FOR MINIMUM BASE FOR DERIVED FIGURES (PERCENT, MEDIAN, ETC.) AND MEANING OF SYMBOLS, SEE TEXT)

STANDARD METROPOLITAN STATISTICAL AREA MEMPHIS, TENN.-ARK. TOTAL	TOTAL	LESS THAN $3,000	$3,000 TO $4,999	$5,000 TO $6,999	$7,000 TO $9,999	$10,000 TO $12,499	$12,500 TO $14,999	$15,000 TO $19,999	$20,000 TO $24,999	$25,000 TO $34,999	$35,000 OR MORE	MEDIAN (DOLLARS)
NEIGHBORHOOD SERVICES AND WISH TO MOVE[1]												
OWNER OCCUPIED	155 400	8 100	9 700	10 100	14 800	15 300	12 400	27 800	22 800	21 500	12 900	16300
WITH SATISFACTORY NEIGHBORHOOD SERVICES	81 300	4 100	5 600	5 500	7 800	8 500	6 700	13 400	12 100	11 200	6 400	15900
WITH UNSATISFACTORY NEIGHBORHOOD SERVICES	73 600	3 900	4 100	4 600	7 000	6 800	5 700	14 300	10 600	10 200	6 500	16600
HOUSEHOLD WOULD NOT LIKE TO MOVE	63 300	3 500	3 700	4 200	5 700	5 700	4 800	12 100	8 700	9 000	6 000	16700
HOUSEHOLD WOULD LIKE TO MOVE	10 300	400	500	400	1 300	1 100	900	2 300	1 900	1 200	500	16500
BECAUSE OF 1 SERVICE	8 000	400	300	400	700	800	700	1 700	1 700	1 000	300	16900
BECAUSE OF 2 SERVICES	1 300	-	100	-	200	100	100	300	100	100	200	...
BECAUSE OF 3 OR MORE SERVICES	1 100	-	-	-	300	100	100	300	100	100	-	...
NOT REPORTED	-	-	-	-	-	-	-	-	-	-	-	-
NOT REPORTED	500	100	-	-	-	-	-	100	100	100	100	...
RENTER OCCUPIED	120 000	20 800	13 500	17 300	22 600	14 400	9 300	10 900	5 800	4 000	1 500	8100
WITH SATISFACTORY NEIGHBORHOOD SERVICES	70 400	11 300	7 400	9 300	13 500	9 300	5 400	6 900	3 700	2 600	1 000	8600
WITH UNSATISFACTORY NEIGHBORHOOD SERVICES	49 500	9 400	6 100	8 000	9 000	5 100	3 900	4 000	2 100	1 300	600	7400
HOUSEHOLD WOULD NOT LIKE TO MOVE	37 900	7 600	4 800	5 600	7 100	3 400	3 000	3 200	1 800	900	500	7400
HOUSEHOLD WOULD LIKE TO MOVE	11 600	1 800	1 300	2 400	2 000	1 700	900	700	400	400	100	7600
BECAUSE OF 1 SERVICE	8 300	1 200	900	1 300	1 300	1 500	700	600	300	300	100	8500
BECAUSE OF 2 SERVICES	2 100	300	300	800	500	100	100	-	100	-	-	6300
BECAUSE OF 3 OR MORE SERVICES	1 300	300	100	300	200	100	100	100	100	100	-	...
NOT REPORTED	-	-	-	-	-	-	-	-	-	-	-	-
NOT REPORTED	100	100	-	100	-	-	-	-	-	-	-	...
OVERALL OPINION OF NEIGHBORHOOD												
OWNER OCCUPIED	155 400	8 100	9 700	10 100	14 800	15 300	12 400	27 800	22 800	21 500	12 900	16300
EXCELLENT	60 800	3 100	2 900	3 200	4 800	5 200	4 100	10 800	9 700	9 400	7 700	16300
GOOD	67 000	3 100	4 100	4 800	5 800	7 400	5 000	12 300	10 400	9 800	4 300	16400
FAIR	23 700	1 200	2 500	1 900	3 800	2 500	2 800	4 100	2 200	1 900	700	12400
POOR	3 100	400	200	300	500	100	500	500	400	100	100	13100
NOT REPORTED	800	300	100	-	-	-	-	100	100	200	100	...
HOUSEHOLD WOULD LIKE TO MOVE	15 600	400	700	900	2 000	2 000	1 300	3 500	2 100	1 900	800	15700
EXCELLENT	900	-	-	100	100	100	-	100	200	100	100	...
GOOD	5 900	100	100	300	300	1 000	500	1 400	1 100	1 000	300	17700
FAIR	7 400	100	500	400	1 300	900	700	1 700	800	600	300	14200
POOR	1 500	200	100	100	400	-	100	300	100	100	100	...
NOT REPORTED	-	-	-	-	-	-	-	-	-	-	-	-
HOUSEHOLD WOULD NOT LIKE TO MOVE	138 800	7 500	9 000	9 200	12 700	13 100	11 100	24 100	20 500	19 500	12 000	16400
EXCELLENT	59 700	3 100	2 900	3 000	4 700	5 000	4 100	10 700	9 400	9 300	7 500	18300
GOOD	60 800	3 000	3 900	4 500	5 500	6 300	4 500	10 800	9 300	8 800	4 100	16200
FAIR	16 300	1 100	2 100	1 500	2 400	1 700	2 000	2 300	1 400	1 300	400	11600
POOR	1 700	200	100	200	100	100	400	200	400	-	-	13500
NOT REPORTED	300	100	100	-	-	-	-	-	-	100	-	...
NOT REPORTED	1 000	200	100	-	-	100	-	200	100	100	100	...
RENTER OCCUPIED	120 000	20 800	13 500	17 300	22 600	14 400	9 300	10 900	5 800	4 000	1 500	8100
EXCELLENT	25 900	3 200	2 400	3 000	5 500	2 700	1 800	3 300	1 700	1 700	700	9800
GOOD	53 600	7 900	5 400	7 000	10 800	7 400	5 000	4 900	2 700	1 800	600	8800
FAIR	33 600	7 800	4 500	6 200	5 100	3 800	2 200	2 100	1 300	400	300	6400
POOR	6 600	1 800	1 200	900	1 200	500	300	600	100	100	-	5700
NOT REPORTED	300	-	-	200	-	-	-	-	-	100	-	...
HOUSEHOLD WOULD LIKE TO MOVE	20 900	3 300	2 800	3 200	4 400	2 600	1 500	1 300	900	800	100	7800
EXCELLENT	700	100	-	-	300	100	-	-	-	100	-	...
GOOD	5 400	300	1 100	300	1 300	1 100	300	300	300	300	100	9100
FAIR	10 300	1 600	1 100	2 200	1 700	1 200	900	700	600	300	-	7500
POOR	4 400	1 300	500	700	1 000	200	300	300	-	100	-	6100
NOT REPORTED	100	-	-	100	-	-	-	-	-	-	-	...
HOUSEHOLD WOULD NOT LIKE TO MOVE	98 200	17 100	10 600	14 000	17 800	11 800	7 900	9 500	4 900	3 200	1 400	8200
EXCELLENT	25 100	3 100	2 400	3 000	5 000	2 600	1 800	3 300	1 700	1 600	700	9400
GOOD	47 800	7 500	4 200	6 600	9 400	6 400	4 700	4 500	2 400	1 500	500	8800
FAIR	23 000	6 000	3 400	4 000	3 300	2 500	1 300	1 400	700	100	300	6000
POOR	2 200	500	600	300	100	300	100	300	100	-	-	4900
NOT REPORTED	100	-	-	100	-	-	-	-	-	100	-	...
NOT REPORTED	1 000	300	100	100	300	-	-	100	100	-	-	...

[1]WISH TO MOVE ONLY RELATES TO RESPONDENT'S OPINION OF SPECIFIC NEIGHBORHOOD SERVICES.

TABLE A-5. VALUE OF OWNER-OCCUPIED HOUSING UNITS BY OCCUPANCY AND UTILIZATION CHARACTERISTICS AND SERVICES AVAILABLE: 1977

(DATA BASED ON SAMPLE, SEE TEXT. FOR MINIMUM BASE FOR DERIVED FIGURES (PERCENT, MEDIAN, ETC.) AND MEANING OF SYMBOLS, SEE TEXT)

STANDARD METROPOLITAN STATISTICAL AREA MEMPHIS, TENN.-ARK. TOTAL	TOTAL	LESS THAN $10,000	$10,000 TO $19,999	$20,000 TO $24,999	$25,000 TO $29,999	$30,000 TO $34,999	$35,000 TO $39,999	$40,000 TO $49,999	$50,000 TO $59,999	$60,000 TO $74,999	$75,000 OR MORE	MEDIAN (DOLLARS)
SPECIFIED OWNER OCCUPIED[1]	145 000	6 100	25 700	18 400	18 700	15 900	16 400	20 800	9 700	7 200	5 900	31100
DURATION OF OCCUPANCY												
HOUSEHOLD HEAD LIVED HERE:												
LESS THAN 3 MONTHS	3 400	100	500	200	600	200	500	700	-	500	100	35700
3 MONTHS OR LONGER	141 700	6 100	25 200	18 200	18 100	15 700	16 000	20 100	9 700	6 800	5 900	31000
LIVED HERE LAST WINTER	137 200	6 100	24 800	17 900	17 600	15 300	15 000	19 100	9 500	6 300	5 700	30700
BEDROOMS												
NONE AND 1	1 800	1 100	300	-	100	100	100	-	100	-	-	10000-
2 OR MORE	143 200	5 000	25 400	18 400	18 700	15 800	16 300	20 800	9 600	7 200	5 900	31300
NONE LACKING PRIVACY	129 600	2 600	21 000	17 100	17 800	14 900	15 500	19 500	9 100	6 600	5 500	32100
1 OR MORE LACKING PRIVACY	13 500	2 400	4 400	1 300	800	900	800	1 300	500	700	400	19700
PRIVACY NOT REPORTED	200	-	-	-	-	-	-	100	100	-	-	...
3-OR-MORE-PERSON HOUSEHOLDS	83 100	2 300	14 300	9 800	10 600	8 900	10 000	12 500	5 600	5 500	3 700	32600
NO BEDROOMS USED BY 3 PERSONS OR MORE	75 400	1 600	10 800	8 800	10 000	8 300	9 600	12 000	5 200	5 400	3 700	33900
BEDROOMS USED BY 3 PERSONS OR MORE	5 800	700	2 800	700	500	300	200	300	300	-	-	17700
1	4 200	300	1 800	700	400	300	200	300	300	-	-	20300
2 OR MORE	1 600	500	1 000	-	100	-	-	-	-	-	-	...
BEDROOMS USED BY PERSONS 13 YEARS OF AGE OR OLDER	4 400	600	2 200	500	400	200	100	300	100	-	-	17200
NO BEDROOMS USED BY PERSONS 13 YEARS OF AGE OR OLDER	1 200	-	600	200	100	100	100	100	100	-	-	...
NOT REPORTED	200	100	-	-	-	-	-	-	100	-	-	...
NO BEDROOMS	-	-	-	-	-	-	-	-	-	-	-	-
NOT REPORTED	1 900	-	600	300	100	300	100	200	100	100	-	26700
1- AND 2-PERSON HOUSEHOLDS	61 900	3 800	11 400	8 600	8 100	7 100	6 500	8 300	4 100	1 700	2 200	29400
CONDITION OF KITCHEN FACILITIES												
WITH COMPLETE KITCHEN FACILITIES	144 600	6 000	25 600	18 400	18 700	15 900	16 400	20 800	9 700	7 200	5 900	31100
ALL USABLE	143 800	6 000	25 500	18 400	18 600	15 700	16 400	20 500	9 600	7 200	5 900	31100
1 OR MORE NOT USABLE[2]	700	-	100	-	-	100	-	300	100	100	-	...
KITCHEN SINK	100	-	100	-	-	-	-	-	-	-	-	...
REFRIGERATOR	100	-	100	-	-	-	-	-	-	-	-	...
RANGE OR COOKSTOVE	300	-	-	-	-	100	-	300	-	-	-	...
NOT REPORTED	300	-	-	-	-	100	-	100	100	100	-	...
NOT REPORTED	100	-	-	-	100	100	-	-	-	-	-	...
LACKING COMPLETE KITCHEN FACILITIES	400	100	100	-	100	100	100	-	-	-	-	...
GARBAGE COLLECTION SERVICE												
WITH SERVICE	141 200	5 900	25 300	17 800	18 600	15 700	15 800	20 100	9 600	6 700	5 700	30900
LESS THAN ONCE A WEEK	200	100	100	100	-	-	-	-	-	-	-	...
ONCE A WEEK	16 400	400	2 000	1 600	1 400	1 100	1 300	2 400	1 600	2 800	1 800	41700
TWICE A WEEK OR MORE	121 800	5 300	22 700	15 600	17 000	14 100	14 200	17 200	7 900	3 900	3 900	30100
DON'T KNOW	2 600	200	500	500	200	500	200	300	100	-	-	26300
NOT REPORTED	200	-	100	-	-	-	-	100	-	-	-	...
NO SERVICE	3 300	200	400	500	100	200	600	700	100	500	200	38200
METHOD OF DISPOSAL:												
INCINERATOR, TRASH CHUTE, OR COMPACTOR	200	-	-	-	-	-	100	-	-	100	100	...
GARBAGE DISPOSAL	-	-	-	-	-	-	-	-	-	-	-	-
OTHER MEANS	3 100	200	400	500	100	200	500	600	100	400	100	37400
NOT REPORTED	100	-	-	-	-	-	-	100	-	-	-	...
DON'T KNOW	100	-	-	-	-	100	-	-	-	-	-	...
NOT REPORTED	400	-	-	100	100	-	100	100	-	100	-	...
EXTERMINATION SERVICE												
OCCUPIED 3 MONTHS OR LONGER	141 700	6 100	25 200	18 200	18 100	15 700	16 000	20 100	9 700	6 800	5 900	31000
NO SIGNS OF MICE OR RATS	116 500	3 600	17 800	14 000	15 600	13 800	13 200	18 100	8 800	6 000	5 600	32600
WITH SIGNS OF MICE OR RATS	23 900	2 400	7 200	3 900	2 400	1 800	2 700	1 700	900	700	300	23000
REGULAR EXTERMINATION SERVICE	4 000	300	1 000	500	300	300	900	500	300	100	-	28900
IRREGULAR EXTERMINATION SERVICE	5 300	500	1 700	700	300	600	700	300	200	300	-	23400
NO EXTERMINATION SERVICE	14 200	1 600	4 500	2 700	1 600	1 000	1 000	900	300	300	300	21800
NOT REPORTED	300	-	-	-	100	-	100	100	100	-	-	...
NOT REPORTED	1 300	100	100	300	200	100	100	300	100	100	-	...
OCCUPIED LESS THAN 3 MONTHS	3 400	100	500	200	600	200	500	700	-	500	100	35700

[1]LIMITED TO 1-FAMILY HOMES ON LESS THAN 10 ACRES AND NO BUSINESS ON PROPERTY.
[2]FIGURES WILL NOT ADD TO TOTAL BECAUSE MORE THAN ONE KITCHEN FACILITY WAS REPORTED AS NOT USABLE FOR THE SAME UNIT.

TABLE A-6. VALUE OF OWNER-OCCUPIED HOUSING UNITS BY DEFICIENCIES IN SELECTED STRUCTURAL CHARACTERISTICS: 1977

(DATA BASED ON SAMPLE, SEE TEXT. FOR MINIMUM BASE FOR DERIVED FIGURES (PERCENT, MEDIAN, ETC.) AND MEANING OF SYMBOLS, SEE TEXT)

STANDARD METROPOLITAN STATISTICAL AREA MEMPHIS, TENN.-ARK. TOTAL	TOTAL	LESS THAN $10,000	$10,000 TO $19,999	$20,000 TO $24,999	$25,000 TO $29,999	$30,000 TO $34,999	$35,000 TO $39,999	$40,000 TO $49,999	$50,000 TO $59,999	$60,000 TO $74,999	$75,000 OR MORE	MEDIAN (DOLLARS)
SPECIFIED OWNER OCCUPIED[1]	145 000	6 100	25 700	18 400	18 700	15 900	16 400	20 800	9.700	7 200	5 900	31100
ELECTRIC WIRING												
ALL WIRING CONCEALED IN WALLS OR METAL COVERING	144 000	5 900	25 400	18 200	18 600	15 900	16 400	20 700	9 600	7 200	5 900	31200
SOME OR ALL WIRING EXPOSED	900	200	200	200	100	-	-	100	100	-	-	...
NOT REPORTED	100	-	100	-	-	-	-	-	-	-	-	...
ELECTRIC WALL OUTLETS												
WITH WORKING OUTLETS IN EACH ROOM	143 100	5 700	25 000	18 200	18 300	15 900	16 400	20 700	9 600	7 200	5 900	31400
LACKING WORKING OUTLETS IN SOME OR ALL ROOMS	1 800	400	700	200	300	-	-	100	100	-	-	17400
NOT REPORTED	100	100	-	-	100	-	-	-	-	-	-	...
BASEMENT												
WITH BASEMENT	9 800	200	1 500	1 100	1 500	900	400	1 600	500	900	1 200	33400
NO SIGNS OF WATER LEAKAGE	7 600	100	1 300	700	1 100	700	400	1 200	500	600	1 100	34800
WITH SIGNS OF WATER LEAKAGE	1 700	100	200	300	400	200	-	100	-	300	100	28400
DON'T KNOW	300	-	100	100	-	-	-	200	-	-	-	...
NOT REPORTED	200	-	-	-	-	100	-	100	-	100	-	...
NO BASEMENT	135 200	5 900	24 200	17 300	17 200	15 000	16 000	19 200	9 200	6 300	4 700	31000
ROOF												
NO SIGNS OF WATER LEAKAGE	132 800	5 100	23 900	16 900	17 200	15 100	15 200	19 400	9 000	5 900	5 000	31100
WITH SIGNS OF WATER LEAKAGE	11 400	1 100	1 600	1 300	1 400	800	1 200	1 200	700	1 300	1 000	32100
DON'T KNOW	400	-	100	-	100	-	-	100	100	-	-	...
NOT REPORTED	400	-	-	100	100	-	100	100	-	100	-	...
INTERIOR CEILINGS AND WALLS												
OPEN CRACKS OR HOLES:												
NO OPEN CRACKS OR HOLES	141 000	5 500	24 700	17 300	18 200	15 900	16 200	20 700	9 500	7 200	5 900	31500
WITH OPEN CRACKS OR HOLES	3 300	600	1 000	900	400	100	100	100	200	-	-	20600
NOT REPORTED	700	100	100	100	100	-	100	100	-	100	-	...
BROKEN PLASTER:												
NO BROKEN PLASTER	142 100	5 800	24 900	17 800	18 300	15 800	16 200	20 600	9 600	7 200	5 800	31300
WITH BROKEN PLASTER	2 300	300	700	400	300	200	100	100	100	-	100	21300
NOT REPORTED	700	-	100	100	100	-	100	200	-	100	-	...
PEELING PAINT:												
NO PEELING PAINT	141 500	5 800	24 800	17 900	18 300	15 700	16 100	20 600	9 500	7 200	5 700	31300
WITH PEELING PAINT	2 700	300	800	300	300	200	200	100	200	-	300	23500
NOT REPORTED	800	-	100	100	200	-	100	200	-	100	-	...
INTERIOR FLOORS												
NO HOLES IN FLOOR	142 600	5 900	25 100	18 000	18 300	15 600	16 400	20 600	9 700	7 100	5 900	31300
WITH HOLES IN FLOOR	1 300	300	400	200	100	200	-	100	-	-	-	...
NOT REPORTED	1 100	-	300	200	300	100	100	100	-	100	-	...
SELECTED STRUCTURAL DEFICIENCIES AND WISH TO MOVE												
WITH STRUCTURAL DEFICIENCIES	17 300	1 300	3 700	2 400	2 200	1 200	1 300	1 600	1 000	1 600	1 100	27800
HOUSEHOLD WOULD LIKE TO MOVE[2]	500	100	200	-	100	-	-	-	-	-	-	...
UNITS WITH SIGNS OF WATER LEAKAGE IN BASEMENT	-	-	-	-	-	-	-	-	-	-	-	-
UNITS WITH SIGNS OF WATER LEAKAGE IN ROOF	100	-	-	-	100	-	-	-	-	-	-	...
UNITS WITH OPEN CRACKS OR HOLES IN INTERIOR CEILINGS AND WALLS	-	-	-	-	-	-	-	-	-	-	-	-
UNITS WITH HOLES IN FLOOR	-	-	-	-	-	-	-	-	-	-	-	-
UNITS WITH BROKEN PLASTER ON INTERIOR CEILINGS AND WALLS	100	-	100	-	-	-	-	-	-	-	-	...
UNITS WITH PEELING PAINT ON INTERIOR CEILINGS AND WALLS	-	-	-	-	-	-	-	-	-	-	-	-
UNITS WITH 2 OR MORE STRUCTURAL DEFICIENCIES	300	100	100	-	100	-	-	-	-	-	-	...
HOUSEHOLD WOULD NOT LIKE TO MOVE	15 100	1 200	2 800	2 200	1 800	1 100	1 200	1 400	900	1 300	1 100	28600
NOT REPORTED	1 800	100	700	200	200	100	100	200	100	300	-	24500
NO STRUCTURAL DEFICIENCIES	127 300	4 800	22 000	15 800	16 500	14 800	15 100	19 200	8 700	5 600	4 900	31500
NOT REPORTED	400	-	-	100	100	-	100	100	-	100	-	...
OVERALL OPINION OF STRUCTURE												
EXCELLENT	59 000	1 400	5 700	5 000	6 900	5 400	7 000	11 800	6 100	5 400	4 300	38600
GOOD	67 400	2 400	12 600	10 700	10 600	9 000	8 100	8 000	3 100	1 700	1 200	28800
FAIR	17 100	2 100	6 700	2 600	1 200	1 400	1 200	1 000	400	100	400	19600
POOR	1 200	200	600	100	100	100	-	100	-	-	-	...
NOT REPORTED	400	-	100	100	-	-	100	-	100	-	100	...

[1]LIMITED TO 1-FAMILY HOMES ON LESS THAN 10 ACRES AND NO BUSINESS ON PROPERTY.
[2]FIGURES WILL NOT ADD TO TOTAL BECAUSE MORE THAN ONE STRUCTURAL DEFICIENCY WAS REPORTED FOR THE SAME UNIT.

TABLE A-7. VALUE OF OWNER-OCCUPIED HOUSING UNITS BY FAILURES IN PLUMBING FACILITIES AND EQUIPMENT: 1977

(DATA BASED ON SAMPLE, SEE TEXT. FOR MINIMUM BASE FOR DERIVED FIGURES (PERCENT, MEDIAN, ETC.) AND MEANING OF SYMBOLS, SEE TEXT)

STANDARD METROPOLITAN STATISTICAL AREA MEMPHIS, TENN.-ARK. TOTAL	TOTAL	LESS THAN $10,000	$10,000 TO $19,999	$20,000 TO $24,999	$25,000 TO $29,999	$30,000 TO $34,999	$35,000 TO $39,999	$40,000 TO $49,999	$50,000 TO $59,999	$60,000 TO $74,999	$75,000 OR MORE	MEDIAN (DOLLARS)
SPECIFIED OWNER OCCUPIED[1]	145 000	6 100	25 700	18 400	18 700	15 900	16 400	20 800	9 700	7 200	5 900	31100
UNITS OCCUPIED 3 MONTHS OR LONGER	141 700	6 100	25 200	18 200	18 100	15 700	16 000	20 100	9 700	6 800	5 900	31000
WATER SUPPLY												
WITH PIPED WATER INSIDE STRUCTURE	141 500	6 000	25 200	18 200	18 000	15 700	16 000	20 100	9 700	6 800	5 900	31100
NO BREAKDOWNS	139 200	5 500	24 500	17 900	17 800	15 600	15 800	20 000	9 600	6 600	5 800	31200
WITH BREAKDOWNS	1 700	500	500	300	100	100	100	-	100	100	-	18600
UNUSABLE 6 CONSECUTIVE HOURS OR LONGER:												
1 TIME	1 400	400	300	200	100	100	100	-	100	100	-	...
2 TIMES	-	-	-	-	-	-	-	-	-	-	-	-
3 TIMES OR MORE	200	100	100	-	-	-	-	-	-	-	-	...
NOT REPORTED	100	-	-	100	-	-	-	-	-	-	-	...
DON'T KNOW	-	-	-	-	-	-	-	-	-	-	-	-
NOT REPORTED	700	-	300	100	100	-	100	100	-	-	100	...
REASON FOR BREAKDOWN:												
PROBLEMS INSIDE BUILDING	600	100	300	100	100	100	100	-	-	-	-	...
PROBLEMS OUTSIDE BUILDING	1 000	400	200	100	100	100	-	-	100	100	-	...
NOT REPORTED	100	-	-	100	-	-	-	-	-	-	-	...
NO PIPED WATER INSIDE STRUCTURE	100	100	-	-	100	-	-	-	-	-	-	...
SEWAGE DISPOSAL												
WITH PUBLIC SEWER, SEPTIC TANK, OR CESSPOOL	141 400	5 900	25 100	18 200	18 000	15 700	16 000	20 100	9 700	6 800	5 900	31100
NO BREAKDOWNS	139 000	5 900	24 600	17 900	17 800	15 400	15 400	19 900	9 700	6 600	5 800	31100
WITH BREAKDOWNS	1 800	-	400	300	100	300	400	100	-	100	-	31000
UNUSABLE 6 CONSECUTIVE HOURS OR LONGER:												
1 TIME	1 300	-	300	300	100	100	400	100	-	100	-	...
2 TIMES	300	-	100	-	100	100	-	-	-	-	-	...
3 TIMES OR MORE	200	-	-	-	-	100	100	-	-	-	-	...
NOT REPORTED	100	-	100	-	-	-	-	-	-	-	-	...
DON'T KNOW	100	-	-	-	100	-	-	-	-	-	-	...
NOT REPORTED	500	-	100	-	100	-	100	100	-	100	100	...
WITH CHEMICAL TOILET, PRIVY, OR OTHER MEANS	200	100	100	-	100	-	-	-	-	-	-	...
FLUSH TOILET												
WITH ALL PLUMBING FACILITIES	141 200	5 800	25 000	18 200	18 000	15 700	16 000	20 100	9 700	6 800	5 900	31100
WITH ONLY 1 FLUSH TOILET	65 600	5 500	21 700	14 100	11 000	6 300	3 400	2 100	800	300	500	22000
NO BREAKDOWNS IN FLUSH TOILET	63 300	5 200	20 800	13 500	10 900	6 100	3 100	2 100	800	300	500	22100
WITH BREAKDOWNS IN FLUSH TOILET	2 000	300	700	500	100	100	200	-	-	-	-	19400
UNUSABLE 6 CONSECUTIVE HOURS OR LONGER:												
1 TIME	1 800	300	500	500	100	100	200	-	-	-	-	20500
2 TIMES	100	-	100	-	-	-	-	-	-	-	-	...
3 TIMES	100	-	100	-	-	-	-	-	-	-	-	...
4 TIMES OR MORE	100	-	100	-	-	-	-	-	-	-	-	...
NOT REPORTED	-	-	-	-	-	-	-	-	-	-	-	-
NOT REPORTED	300	-	100	100	-	100	-	-	-	-	-	...
REASON FOR BREAKDOWN:												
PROBLEMS INSIDE BUILDING	800	100	300	300	100	100	-	-	-	-	-	...
PROBLEMS OUTSIDE BUILDING	1 200	300	500	200	-	100	200	-	-	-	-	...
NOT REPORTED	-	-	-	-	-	-	-	-	-	-	-	-
LACKING SOME OR ALL PLUMBING FACILITIES	500	300	100	-	100	-	-	-	-	-	-	...
ELECTRIC FUSE BLOWOUTS												
NO FUSE OR SWITCH BLOWOUTS	119 900	5 500	21 100	15 400	15 100	13 400	13 600	16 800	8 300	5 600	5 100	31100
WITH FUSE OR SWITCH BLOWOUTS	20 300	500	4 000	2 600	2 800	2 300	2 200	3 100	1 100	900	700	30400
1 TIME	12 500	300	2 500	1 700	1 700	1 400	1 500	1 700	700	600	500	30400
2 TIMES	3 800	100	700	300	500	300	500	700	300	200	100	33600
3 TIMES OR MORE	3 900	100	800	600	700	600	300	700	-	100	100	28500
NOT REPORTED	100	-	-	-	-	-	-	-	100	-	-	...
DON'T KNOW	900	100	-	100	100	100	100	100	200	100	-	...
NOT REPORTED	600	-	-	100	100	-	100	100	-	100	-	...
UNITS OCCUPIED LAST WINTER	137 200	6 100	24 800	17 900	17 600	15 300	15 000	19 100	9 500	6 300	5 700	30700
HEATING EQUIPMENT												
WITH HEATING EQUIPMENT	137 200	6 100	24 800	17 900	17 600	15 300	15 000	19 100	9 500	6 300	5 700	30700
NO BREAKDOWNS	128 100	5 600	23 500	16 800	16 400	14 500	14 000	17 700	8 900	5 700	4 900	30600
WITH BREAKDOWNS	8 200	500	1 300	1 000	1 000	800	900	1 100	600	300	700	32200
1 TIME	6 300	500	900	900	700	700	700	700	500	300	500	31800
2 TIMES	1 100	-	100	-	300	100	200	100	100	100	100	...
3 TIMES	100	-	-	100	-	-	-	-	-	-	100	...
4 TIMES OR MORE	600	-	200	100	-	100	-	300	-	-	-	...
NOT REPORTED	100	-	100	-	-	-	-	-	-	-	-	...
NOT REPORTED	900	-	-	100	200	100	100	300	-	200	-	...
NO HEATING EQUIPMENT	-	-	-	-	-	-	-	-	-	-	-	-
INSUFFICIENT HEAT												
ADDITIONAL HEAT SOURCE:												
WITH SPECIFIED HEATING EQUIPMENT[2]	128 100	3 000	21 700	17 000	17 300	14 600	14 600	18 800	9 400	6 100	5 600	31700
NO ADDITIONAL HEAT SOURCE USED	112 800	2 500	18 000	14 600	14 900	13 400	13 200	17 400	8 400	5 500	4 900	32400
USED KITCHEN STOVE, FIREPLACE, OR PORTABLE HEATER	14 600	500	3 600	2 300	2 300	1 000	1 300	1 300	1 000	500	700	26900
NOT REPORTED	700	-	-	100	100	200	100	200	-	100	-	...
LACKING SPECIFIED HEATING EQUIPMENT OR NONE	9 100	3 100	3 200	900	300	700	400	300	100	100	100	14700

[1]LIMITED TO 1-FAMILY HOMES ON LESS THAN 10 ACRES AND NO BUSINESS ON PROPERTY.
[2]EXCLUDES ROOM HEATERS WITHOUT FLUE OR VENT, FIREPLACES, STOVES, AND PORTABLE HEATERS.

TABLE A-7. VALUE OF OWNER-OCCUPIED HOUSING UNITS BY FAILURES IN PLUMBING FACILITIES AND EQUIPMENT: 1977--CONTINUED

(DATA BASED ON SAMPLE, SEE TEXT. FOR MINIMUM BASE FOR DERIVED FIGURES (PERCENT, MEDIAN, ETC.) AND MEANING OF SYMBOLS, SEE TEXT)

STANDARD METROPOLITAN STATISTICAL AREA MEMPHIS, TENN.-ARK. TOTAL	TOTAL	LESS THAN $10,000	$10,000 TO $19,999	$20,000 TO $24,999	$25,000 TO $29,999	$30,000 TO $34,999	$35,000 TO $39,999	$40,000 TO $49,999	$50,000 TO $59,999	$60,000 TO $74,999	$75,000 OR MORE	MEDIAN (DOLLARS)
SPECIFIED OWNER OCCUPIED[1]--CONTINUED												
UNITS OCCUPIED LAST WINTER--CONTINUED												
INSUFFICIENT HEAT--CONTINUED												
ROOMS LACKING SPECIFIED HEAT SOURCE:												
WITH SPECIFIED HEATING EQUIPMENT[2]	128 100	3 000	21 700	17 000	17 300	14 600	14 600	18 800	9 400	6 100	5 600	31700
NO ROOMS LACKING AIR DUCTS, REGISTERS, RADIATORS, OR HEATERS	93 000	900	8 900	10 100	12 700	11 700	12 000	17 100	8 500	5 900	5 200	35900
ROOMS LACKING AIR DUCTS, REGISTERS, RADIATORS, OR HEATERS	32 700	2 100	12 400	6 300	4 100	2 700	2 300	1 400	800	200	400	21400
1 ROOM	7 900	700	1 500	1 400	1 200	1 100	700	700	300	100	200	26400
2 ROOMS	10 000	600	4 600	2 100	1 000	600	500	300	200	100	-	19400
3 ROOMS OR MORE	14 900	800	6 300	2 800	1 900	1 000	1 100	500	300	-	200	20700
NOT REPORTED	2 400	-	300	600	500	200	300	300	100	100	100	27900
LACKING SPECIFIED HEATING EQUIPMENT OR NONE	9 100	3 100	3 200	900	300	700	400	300	100	100	100	14700
CLOSURE OF ROOMS:												
WITH HEATING EQUIPMENT	137 200	6 100	24 800	17 900	17 600	15 300	15 000	19 100	9 500	6 300	5 700	30700
NO ROOMS CLOSED	131 100	5 600	22 800	16 800	16 800	14 900	14 400	18 700	9 400	6 100	5 500	31200
CLOSED CERTAIN ROOMS	5 600	500	2 000	1 000	700	300	500	200	100	100	100	21600
LIVING ROOM ONLY	300	100	100	100	-	-	100	-	-	-	-	...
DINING ROOM ONLY	100	-	-	-	-	-	-	100	-	-	-	...
1 OR MORE BEDROOMS ONLY	3 000	300	1 000	700	500	300	100	100	100	100	100	22100
OTHER ROOMS OR COMBINATION	2 000	100	900	200	100	100	300	100	100	100	100	20200
NOT REPORTED	300	100	100	100	-	-	100	-	-	-	-	...
NOT REPORTED	600	-	-	100	100	100	100	200	-	100	-	...
NO HEATING EQUIPMENT	-	-	-	-	-	-	-	-	-	-	-	-

[1]LIMITED TO 1-FAMILY HOMES ON LESS THAN 10 ACRES AND NO BUSINESS ON PROPERTY.
[2]EXCLUDES ROOM HEATERS WITHOUT FLUE OR VENT, FIREPLACES, STOVES, AND PORTABLE HEATERS.

TABLE A-8. VALUE OF OWNER-OCCUPIED HOUSING UNITS BY SELECTED NEIGHBORHOOD CHARACTERISTICS: 1977

(DATA BASED ON SAMPLE, SEE TEXT. FOR MINIMUM BASE FOR DERIVED FIGURES (PERCENT, MEDIAN, ETC.) AND MEANING OF SYMBOLS, SEE TEXT)

STANDARD METROPOLITAN STATISTICAL AREA MEMPHIS, TENN.-ARK. TOTAL	TOTAL	LESS THAN $10,000	$10,000 TO $19,999	$20,000 TO $24,999	$25,000 TO $29,999	$30,000 TO $34,999	$35,000 TO $39,999	$40,000 TO $49,999	$50,000 TO $59,999	$60,000 TO $74,999	$75,000 OR MORE	MEDIAN (DOLLARS)
SPECIFIED OWNER OCCUPIED[1]	145 000	6 100	25 700	18 400	18 700	15 900	16 400	20 800	9 700	7 200	5 900	31100
NEIGHBORHOOD CONDITIONS												
NO STREET OR HIGHWAY NOISE	103 800	4 700	17 600	12 400	13 400	11 000	12 000	15 500	6 900	5 200	5 100	31700
WITH STREET OR HIGHWAY NOISE	40 900	1 400	8 100	5 900	5 300	4 900	4 400	5 300	2 700	2 100	800	29700
BOTHERSOME TO RESPONDENT	15 500	500	3 200	3 000	1 800	2 100	1 700	1 800	700	300	400	28000
WOULD LIKE TO MOVE	3 900	100	1 000	1 000	400	400	500	300	100	-	100	24100
WOULD NOT LIKE TO MOVE	11 600	300	2 200	2 000	1 400	1 700	1 200	1 500	600	300	300	29500
NOT REPORTED	-	-	-	-	-	-	-	-	-	-	-	-
NOT BOTHERSOME TO RESPONDENT	25 300	1 000	4 800	2 900	3 500	2 800	2 700	3 500	2 000	1 700	400	30800
NOT REPORTED	100	-	100	-	-	-	-	-	-	-	-	...
NOT REPORTED	300	-	100	100	-	-	100	-	100	-	100	...
NO AIRPLANE TRAFFIC NOISE	106 900	4 500	17 800	13 200	13 800	11 400	12 500	15 200	7 500	5 900	5 100	31800
WITH AIRPLANE TRAFFIC NOISE	37 500	1 600	7 800	5 100	4 900	4 500	3 900	5 600	2 100	1 300	800	29400
BOTHERSOME TO RESPONDENT	11 100	600	2 600	1 300	1 500	1 200	1 300	1 900	300	300	100	28600
WOULD LIKE TO MOVE	1 600	100	300	100	400	100	300	300	-	-	-	28400
WOULD NOT LIKE TO MOVE	9 400	500	2 200	1 200	1 100	1 100	1 100	1 600	300	300	100	28700
NOT REPORTED	-	-	-	-	-	-	-	-	-	-	-	-
NOT BOTHERSOME TO RESPONDENT	26 400	1 000	5 200	3 800	3 300	3 300	2 500	3 700	1 800	1 000	700	29800
NOT REPORTED	100	-	-	-	100	-	-	-	-	-	-	...
NOT REPORTED	600	100	100	100	100	-	100	100	100	-	100	...
NO HEAVY TRAFFIC	107 100	4 300	18 100	13 200	13 100	12 100	12 100	16 300	7 500	5 400	5 000	32000
WITH HEAVY TRAFFIC	37 400	1 800	7 500	5 100	5 600	3 800	4 300	4 500	2 200	1 700	900	28800
BOTHERSOME TO RESPONDENT	10 200	400	1 900	1 400	1 200	1 300	1 200	1 300	900	400	300	30800
WOULD LIKE TO MOVE	3 200	200	800	500	300	300	500	300	100	-	100	26500
WOULD NOT LIKE TO MOVE	6 900	200	1 100	1 000	900	900	700	1 100	700	400	100	32300
NOT REPORTED	100	-	-	-	-	100	-	-	-	-	-	...
NOT BOTHERSOME TO RESPONDENT	27 100	1 400	5 500	3 700	4 400	2 500	3 100	3 200	1 300	1 300	600	28300
NOT REPORTED	100	-	100	-	100	-	-	-	-	-	-	...
NOT REPORTED	500	-	100	100	-	-	100	-	100	100	100	...
NO STREETS IN NEED OF REPAIR	125 200	5 000	21 200	15 100	16 700	13 900	14 600	18 400	8 700	6 200	5 500	31700
WITH STREETS IN NEED OF REPAIR	19 000	1 200	4 500	3 200	2 000	2 000	1 800	2 300	900	1 000	400	26900
BOTHERSOME TO RESPONDENT	11 700	300	3 100	1 700	1 300	1 200	1 200	1 500	700	500	200	27900
WOULD LIKE TO MOVE	1 400	-	300	300	100	200	100	200	100	-	100	...
WOULD NOT LIKE TO MOVE	10 300	300	2 700	1 400	1 200	1 000	1 000	1 200	600	500	100	27500
NOT REPORTED	100	-	-	-	-	-	-	100	-	-	-	...
NOT BOTHERSOME TO RESPONDENT	7 200	800	1 300	1 400	700	800	600	800	100	500	200	25300
NOT REPORTED	100	-	100	100	-	-	-	-	-	-	-	...
NOT REPORTED	700	-	100	100	100	-	100	100	100	-	100	...
NO ROADS IMPASSABLE	133 100	5 500	23 500	16 900	17 300	14 000	15 400	19 600	8 600	6 800	5 500	31200
WITH ROADS IMPASSABLE	10 400	500	1 600	1 300	1 300	1 800	900	1 100	1 000	500	400	31300
BOTHERSOME TO RESPONDENT	4 900	300	600	600	400	1 000	400	500	500	200	300	32500
WOULD LIKE TO MOVE	400	100	-	100	-	100	-	100	100	-	-	...
WOULD NOT LIKE TO MOVE	4 400	300	600	500	400	900	400	500	500	200	200	32600
NOT REPORTED	100	-	-	-	-	-	-	-	-	-	100	...
NOT BOTHERSOME TO RESPONDENT	5 400	100	900	700	900	800	500	600	500	300	100	30300
NOT REPORTED	100	-	100	100	-	-	-	-	-	-	-	...
NOT REPORTED	1 500	100	600	100	100	100	100	100	100	-	100	...

[1]LIMITED TO 1-FAMILY HOMES ON LESS THAN 10 ACRES AND NO BUSINESS ON PROPERTY.

TABLE A-8. VALUE OF OWNER-OCCUPIED HOUSING UNITS BY SELECTED NEIGHBORHOOD CHARACTERISTICS: 1977--CONTINUED

(DATA BASED ON SAMPLE, SEE TEXT. FOR MINIMUM BASE FOR DERIVED FIGURES (PERCENT, MEDIAN, ETC.) AND MEANING OF SYMBOLS, SEE TEXT)

STANDARD METROPOLITAN STATISTICAL AREA MEMPHIS, TENN.-ARK. TOTAL	TOTAL	LESS THAN $10,000	$10,000 TO $19,999	$20,000 TO $24,999	$25,000 TO $29,999	$30,000 TO $34,999	$35,000 TO $39,999	$40,000 TO $49,999	$50,000 TO $59,999	$60,000 TO $74,999	$75,000 OR MORE	MEDIAN (DOLLARS)
SPECIFIED OWNER OCCUPIED[1]--CONTINUED												
NEIGHBORHOOD CONDITIONS--CONTINUED												
NO OCCUPIED HOUSING IN RUNDOWN CONDITION	131 500	5 400	20 300	16 000	17 500	14 700	15 400	20 000	9 400	7 100	5 800	32300
WITH OCCUPIED HOUSING IN RUNDOWN CONDITION	13 000	800	5 300	2 300	1 200	1 200	1 000	800	300	100	100	20900
BOTHERSOME TO RESPONDENT	8 400	300	3 200	1 500	800	1 100	600	500	300	100	100	22200
WOULD LIKE TO MOVE	3 000	100	800	500	500	400	200	400	100	-	100	25600
WOULD NOT LIKE TO MOVE	5 400	200	2 400	1 000	300	700	400	100	200	100	-	20300
NOT REPORTED	-	-	-	-	-	-	-	-	-	-	-	-
NOT BOTHERSOME TO RESPONDENT	4 400	500	2 000	700	300	200	400	300	-	100	-	18600
NOT REPORTED	200	-	100	100	100	-	-	-	-	-	-	...
NOT REPORTED	500	-	100	100	100	-	100	-	100	-	100	...
NO COMMERCIAL OR NONRESIDENTIAL ACTIVITIES	124 600	4 900	19 500	15 500	16 100	13 500	14 700	18 900	9 200	6 800	5 700	32400
WITH COMMERCIAL OR NONRESIDENTIAL ACTIVITIES	19 900	1 200	6 100	2 800	2 700	2 500	1 600	1 900	400	500	200	28700
BOTHERSOME TO RESPONDENT	4 000	100	1 100	700	300	700	300	400	100	200	-	26400
WOULD LIKE TO MOVE	2 100	-	800	500	200	300	100	100	100	100	-	23000
WOULD NOT LIKE TO MOVE	1 900	100	300	300	100	400	200	300	100	100	-	31800
NOT REPORTED	-	-	-	-	-	-	-	-	-	-	-	-
NOT BOTHERSOME TO RESPONDENT	15 900	1 200	5 000	2 100	2 300	1 800	1 300	1 500	300	300	200	24300
NOT REPORTED	-	-	-	-	-	-	-	-	-	-	-	-
NOT REPORTED	500	-	100	100	-	-	100	-	100	-	100	...
NO ODORS, SMOKE, OR GAS	133 400	5 400	22 400	16 700	17 300	14 700	15 300	19 500	9 400	7 000	5 700	31700
WITH ODORS, SMOKE, OR GAS	11 100	700	3 100	1 600	1 500	1 200	1 100	1 300	200	200	200	25200
BOTHERSOME TO RESPONDENT	7 500	500	2 100	1 200	900	800	500	1 000	200	200	100	24600
WOULD LIKE TO MOVE	2 500	100	1 100	800	200	100	100	100	100	-	-	20000
WOULD NOT LIKE TO MOVE	4 900	400	1 000	400	600	800	400	900	100	200	100	30500
NOT REPORTED	100	-	-	-	100	-	-	-	-	-	-	...
NOT BOTHERSOME TO RESPONDENT	3 600	200	1 000	500	600	300	600	300	-	-	100	26100
NOT REPORTED	-	-	-	-	-	-	-	-	-	-	-	-
NOT REPORTED	600	-	200	100	-	100	100	-	100	-	100	...
ADEQUATE STREET LIGHTS	126 400	5 000	21 400	15 900	16 900	14 000	13 900	18 900	8 700	6 200	5 500	31400
INADEQUATE STREET LIGHTS	18 100	1 100	4 200	2 400	1 800	1 900	2 400	1 900	900	1 100	300	28700
BOTHERSOME TO RESPONDENT	10 200	600	3 000	900	1 000	1 100	1 200	900	700	500	300	27500
WOULD LIKE TO MOVE	1 200	200	300	200	100	100	200	100	100	-	100	...
WOULD NOT LIKE TO MOVE	8 900	500	2 700	700	900	1 000	1 000	800	600	500	200	28200
NOT REPORTED	-	-	-	-	-	-	-	-	-	-	-	-
NOT BOTHERSOME TO RESPONDENT	7 800	400	1 200	1 400	800	800	1 200	1 100	300	500	100	30400
NOT REPORTED	100	-	-	100	100	-	-	-	-	-	-	...
NOT REPORTED	500	-	100	100	-	-	200	-	100	-	100	...
NO NEIGHBORHOOD CRIME	116 700	5 000	20 200	14 200	14 900	12 500	13 500	17 000	8 500	5 800	5 100	31700
WITH NEIGHBORHOOD CRIME	27 600	1 100	5 500	4 100	3 900	3 300	2 800	3 700	1 100	1 400	800	29000
BOTHERSOME TO RESPONDENT	19 700	700	3 300	3 100	2 500	2 300	2 200	2 900	1 000	900	700	30400
WOULD LIKE TO MOVE	5 000	-	1 100	1 300	900	500	500	300	200	200	100	25700
WOULD NOT LIKE TO MOVE	14 600	700	2 300	1 800	1 600	1 800	1 700	2 700	800	700	600	32700
NOT REPORTED	100	-	-	-	100	-	-	-	-	-	-	...
NOT BOTHERSOME TO RESPONDENT	7 700	400	2 100	1 000	1 300	900	600	700	100	400	100	26400
NOT REPORTED	100	-	100	-	-	-	-	-	-	100	-	...
NOT REPORTED	800	-	100	100	-	100	100	100	100	-	100	...
NO TRASH, LITTER, OR JUNK	118 400	4 400	19 600	14 800	14 600	12 800	14 300	18 000	8 200	6 300	5 500	32300
WITH TRASH, LITTER, OR JUNK	26 000	1 800	6 000	3 400	4 100	3 100	2 000	2 900	1 400	900	400	27200
BOTHERSOME TO RESPONDENT	18 900	1 000	4 200	2 700	2 600	2 600	1 500	2 400	900	600	300	28000
WOULD LIKE TO MOVE	4 300	100	1 700	900	500	500	100	400	100	-	100	22100
WOULD NOT LIKE TO MOVE	14 500	900	2 400	1 800	2 200	2 100	1 400	2 000	800	600	300	29900
NOT REPORTED	100	-	100	-	-	-	-	-	-	-	-	...
NOT BOTHERSOME TO RESPONDENT	7 000	700	1 700	700	1 500	500	400	500	500	300	100	26100
NOT REPORTED	200	-	100	-	-	-	100	-	-	-	-	...
NOT REPORTED	500	-	100	200	-	-	100	-	100	-	100	...
NO BOARDED UP OR ABANDONED STRUCTURES	136 600	5 000	22 500	16 200	18 200	15 300	16 100	20 800	9 500	7 200	5 800	32100
WITH BOARDED UP OR ABANDONED STRUCTURES	8 000	1 100	3 100	2 100	500	600	300	-	100	100	100	19200
BOTHERSOME TO RESPONDENT	2 500	400	800	700	100	200	100	-	100	-	-	20500
WOULD LIKE TO MOVE	700	-	300	300	-	100	100	-	-	-	-	...
WOULD NOT LIKE TO MOVE	1 800	400	500	400	100	100	100	-	100	-	-	19500
NOT REPORTED	-	-	-	-	-	-	-	-	-	-	-	-
NOT BOTHERSOME TO RESPONDENT	5 300	700	2 200	1 300	400	400	100	-	-	100	100	18800
NOT REPORTED	100	-	100	-	-	-	-	-	-	-	-	...
NOT REPORTED	500	-	100	100	-	-	100	-	100	-	100	...
NEIGHBORHOOD CONDITIONS AND WISH TO MOVE[2]												
NO BOTHERSOME NEIGHBORHOOD CONDITIONS	81 900	3 400	12 900	9 500	10 500	8 300	9 900	12 500	6 300	4 700	4 000	32800
WITH BOTHERSOME NEIGHBORHOOD CONDITIONS	62 500	2 700	12 600	8 800	8 200	7 700	6 500	8 300	3 400	2 500	1 900	29400
HOUSEHOLD WOULD NOT LIKE TO MOVE	47 700	2 300	8 900	5 600	6 200	5 800	5 100	6 900	2 800	2 200	1 800	30700
HOUSEHOLD WOULD LIKE TO MOVE	14 600	500	3 600	3 100	1 900	1 900	1 300	1 400	500	300	100	25200
BECAUSE OF 1 CONDITION	7 400	300	1 000	1 700	1 100	1 200	700	900	300	300	-	28300
BECAUSE OF 2 CONDITIONS	3 500	100	1 400	400	500	300	300	300	100	-	100	23300
BECAUSE OF 3 OR MORE CONDITIONS	3 800	100	1 200	1 100	300	300	400	200	100	-	100	22600
NOT REPORTED	100	-	-	-	100	-	-	100	-	-	-	...
NOT REPORTED	700	-	200	100	100	-	100	-	100	100	100	...
NEIGHBORHOOD SERVICES												
SATISFACTORY PUBLIC TRANSPORTATION	102 600	4 700	21 700	13 800	14 300	11 500	11 100	12 800	5 300	3 600	3 800	28900
UNSATISFACTORY PUBLIC TRANSPORTATION	19 700	700	2 000	1 700	2 000	2 000	2 300	3 400	2 500	1 900	1 100	38000
WOULD LIKE TO MOVE	500	100	-	100	-	-	100	200	100	-	-	...
WOULD NOT LIKE TO MOVE	18 400	600	2 000	1 500	1 900	1 900	2 100	3 200	2 400	1 800	1 000	38200
NOT REPORTED	700	100	-	100	100	100	100	-	100	100	100	...
DON'T KNOW	22 300	700	2 000	2 800	2 400	2 400	2 900	4 600	1 800	1 700	1 000	36600
NOT REPORTED	500	-	100	100	-	-	200	-	100	-	100	...
SATISFACTORY SCHOOLS	102 400	4 600	20 600	12 800	13 000	10 700	11 400	14 000	6 100	5 100	3 900	30100
UNSATISFACTORY SCHOOLS	17 900	300	1 300	2 100	2 600	2 400	2 400	3 200	1 700	1 000	900	35600
WOULD LIKE TO MOVE	5 200	100	200	700	1 000	1 000	700	900	500	100	100	33300
WOULD NOT LIKE TO MOVE	11 300	200	1 100	1 300	1 500	1 100	1 600	1 700	1 200	900	700	36300
NOT REPORTED	1 500	-	-	100	100	300	100	600	100	-	100	...
DON'T KNOW	24 400	1 200	3 700	3 500	3 100	2 800	2 600	3 600	1 800	1 100	1 000	31200
NOT REPORTED	300	-	100	100	-	-	100	-	100	-	100	...

[1]LIMITED TO 1-FAMILY HOMES ON LESS THAN 10 ACRES AND NO BUSINESS ON PROPERTY.
[2]WISH TO MOVE ONLY RELATES TO RESPONDENT'S OPINION OF SPECIFIC NEIGHBORHOOD CONDITIONS.

TABLE A-8. VALUE OF OWNER-OCCUPIED HOUSING UNITS BY SELECTED NEIGHBORHOOD CHARACTERISTICS: 1977--CONTINUED

(DATA BASED ON SAMPLE, SEE TEXT. FOR MINIMUM BASE FOR DERIVED FIGURES (PERCENT, MEDIAN, ETC.) AND MEANING OF SYMBOLS, SEE TEXT)

STANDARD METROPOLITAN STATISTICAL AREA MEMPHIS, TENN.-ARK. TOTAL	TOTAL	LESS THAN $10,000	$10,000 TO $19,999	$20,000 TO $24,999	$25,000 TO $29,999	$30,000 TO $34,999	$35,000 TO $39,999	$40,000 TO $49,999	$50,000 TO $59,999	$60,000 TO $74,999	$75,000 OR MORE	MEDIAN (DOLLARS)
SPECIFIED OWNER OCCUPIED[1]--CONTINUED												
NEIGHBORHOOD SERVICES--CONTINUED												
SATISFACTORY SHOPPING	130 600	4 900	22 400	16 200	16 900	14 800	15 100	19 400	8 900	6 400	5 500	31600
UNSATISFACTORY SHOPPING	13 700	1 200	3 000	2 100	1 700	1 100	1 300	1 400	700	800	400	26600
WOULD LIKE TO MOVE	1 400	200	400	300	200	100	100	100	-	-	-	...
WOULD NOT LIKE TO MOVE	11 400	700	2 300	1 700	1 400	900	1 200	1 200	700	800	400	28400
NOT REPORTED	900	300	300	100	100	100	-	100	-	-	-	...
DON'T KNOW	500	100	300	-	100	100	-	-	-	-	-	...
NOT REPORTED	300	-	100	100	-	-	100	-	100	-	100	...
SATISFACTORY POLICE PROTECTION	126 800	5 400	21 700	15 700	16 200	13 800	14 700	19 000	8 800	6 400	5 300	31600
UNSATISFACTORY POLICE PROTECTION	8 800	400	1 900	1 700	1 600	1 200	600	900	300	300	-	26200
WOULD LIKE TO MOVE	2 500	100	300	700	500	400	300	200	100	-	-	27100
WOULD NOT LIKE TO MOVE	5 600	300	1 400	900	900	800	300	600	100	300	-	26200
NOT REPORTED	700	100	200	100	200	-	100	100	-	-	-	...
DON'T KNOW	9 000	300	2 100	900	900	900	1 100	1 000	500	500	600	31100
NOT REPORTED	300	-	100	100	-	-	100	-	100	-	100	...
SATISFACTORY OUTDOOR RECREATION FACILITIES	100 100	3 800	17 500	12 500	13 300	11 400	11 300	14 200	6 700	5 200	4 300	31300
UNSATISFACTORY OUTDOOR RECREATION FACILITIES	33 700	1 400	6 300	4 300	4 000	3 600	4 400	4 900	2 200	1 600	1 000	31200
WOULD LIKE TO MOVE	2 300	200	600	500	300	300	300	100	100	-	-	23400
WOULD NOT LIKE TO MOVE	30 200	1 000	5 500	3 600	3 500	3 200	4 100	4 600	2 100	1 600	1 000	32400
NOT REPORTED	1 100	200	200	300	200	100	100	100	-	-	-	...
DON'T KNOW	10 700	1 000	1 800	1 400	1 500	900	700	1 700	800	400	600	29100
NOT REPORTED	500	-	100	100	-	-	100	100	100	-	100	...
SATISFACTORY HOSPITALS OR HEALTH CLINICS	122 100	5 100	21 100	14 600	16 000	13 800	13 800	17 200	8 600	6 600	5 400	31600
UNSATISFACTORY HOSPITALS OR HEALTH CLINICS	19 900	800	3 900	3 500	2 300	1 800	2 400	3 100	1 000	600	500	29000
WOULD LIKE TO MOVE	1 400	100	300	300	100	100	300	200	100	-	-	...
WOULD NOT LIKE TO MOVE	17 700	600	3 300	3 100	2 000	1 700	2 100	2 900	1 000	600	500	29700
NOT REPORTED	700	100	300	100	200	-	100	-	-	-	-	...
DON'T KNOW	2 400	200	600	100	400	300	100	500	-	100	-	28200
NOT REPORTED	600	100	100	100	100	-	100	-	100	-	100	...
NEIGHBORHOOD SERVICES AND WISH TO MOVE[2]												
WITH SATISFACTORY NEIGHBORHOOD SERVICES	76 500	3 500	14 100	9 600	10 400	8 400	8 100	10 900	4 300	3 700	3 600	30400
WITH UNSATISFACTORY NEIGHBORHOOD SERVICES	68 200	2 700	11 600	8 700	8 300	7 500	8 300	10 000	5 300	3 600	2 300	31900
HOUSEHOLD WOULD NOT LIKE TO MOVE	58 700	2 300	10 200	7 100	6 800	6 100	7 000	8 900	4 700	3 400	2 300	32500
HOUSEHOLD WOULD LIKE TO MOVE	9 500	400	1 300	1 700	1 500	1 400	1 300	1 100	600	100	100	29400
BECAUSE OF 1 SERVICE	7 200	300	1 100	1 300	1 100	1 100	1 000	700	500	100	100	29500
BECAUSE OF 2 SERVICES	1 200	-	100	100	300	100	300	200	100	-	-	...
BECAUSE OF 3 OR MORE SERVICES	1 100	100	200	300	100	100	100	100	100	-	-	...
NOT REPORTED	-	-	-	-	-	-	-	-	-	-	-	-
NOT REPORTED	300	-	100	100	-	-	100	-	100	-	100	...
OVERALL OPINION OF NEIGHBORHOOD												
EXCELLENT	56 500	1 200	5 600	5 200	6 500	5 100	6 500	10 800	5 600	5 600	4 400	38500
GOOD	63 300	2 500	11 600	8 700	9 400	7 900	8 300	8 600	3 700	1 500	1 200	29700
FAIR	22 000	1 900	7 500	3 800	2 800	2 400	1 500	1 300	300	100	200	22000
POOR	2 800	400	1 000	600	100	500	100	100	-	-	-	19700
NOT REPORTED	500	-	100	100	-	-	100	-	100	-	100	...
HOUSEHOLD WOULD LIKE TO MOVE	14 600	500	3 600	3 100	1 900	1 900	1 300	1 400	500	300	100	29200
EXCELLENT	800	-	100	-	100	-	-	300	100	100	100	...
GOOD	5 700	100	1 200	900	900	700	700	600	400	100	-	28300
FAIR	6 800	300	1 900	1 800	900	900	500	300	100	100	-	23300
POOR	1 300	-	500	400	-	300	100	100	-	-	-	...
NOT REPORTED	-	-	-	-	-	-	-	-	-	-	-	-
HOUSEHOLD WOULD NOT LIKE TO MOVE	129 600	5 700	21 900	15 100	16 700	14 100	15 100	19 400	9 100	6 900	5 700	31900
EXCELLENT	55 500	1 200	5 500	5 100	6 300	5 100	6 500	10 500	5 600	5 400	4 200	38400
GOOD	57 300	2 400	10 200	7 700	8 400	7 100	7 500	7 900	3 300	1 400	1 200	29900
FAIR	15 200	1 600	5 600	2 000	1 800	1 600	1 000	1 000	300	100	200	20900
POOR	1 500	400	500	200	100	200	-	-	-	-	-	...
NOT REPORTED	100	-	-	-	-	-	100	-	-	-	100	...
NOT REPORTED	800	-	200	100	100	-	100	100	100	100	100	...

[1]LIMITED TO 1-FAMILY HOMES ON LESS THAN 10 ACRES AND NO BUSINESS ON PROPERTY.
[2]WISH TO MOVE ONLY RELATES TO RESPONDENT'S OPINION OF SPECIFIC NEIGHBORHOOD SERVICES.

TABLE A-9. GROSS RENT OF RENTER-OCCUPIED HOUSING UNITS BY OCCUPANCY AND UTILIZATION CHARACTERISTICS AND SERVICES AVAILABLE: 1977

(DATA BASED ON SAMPLE, SEE TEXT. FOR MINIMUM BASE FOR DERIVED FIGURES (PERCENT, MEDIAN, ETC.) AND MEANING OF SYMBOLS, SEE TEXT)

STANDARD METROPOLITAN STATISTICAL AREA MEMPHIS, TENN.-ARK. TOTAL	TOTAL	LESS THAN $70	$70 TO $99	$100 TO $124	$125 TO $149	$150 TO $174	$175 TO $199	$200 TO $249	$250 TO $349	$350 OR MORE	NO CASH RENT	MEDIAN (DOLLARS)
SPECIFIED RENTER OCCUPIED[1]	119 100	10 000	15 300	15 400	13 600	15 500	14 700	19 400	10 500	1 700	2 900	156
DURATION OF OCCUPANCY												
HOUSEHOLD HEAD LIVED HERE:												
LESS THAN 3 MONTHS	14 800	600	1 500	1 800	1 500	1 900	2 600	2 500	1 800	500	200	174
3 MONTHS OR LONGER	104 300	9 400	13 900	13 700	12 100	13 600	12 100	17 000	8 700	1 200	2 700	153
LIVED HERE LAST WINTER	86 000	8 600	12 800	12 200	9 900	10 900	9 500	12 500	6 200	800	2 400	145
BEDROOMS												
NONE AND 1	34 300	5 300	8 700	5 800	4 200	4 000	2 900	2 900	300	-	300	113
2 OR MORE	84 800	4 700	6 600	9 600	9 400	11 600	11 800	16 600	10 100	1 700	2 500	172
NONE LACKING PRIVACY	74 100	3 900	4 000	7 100	7 400	10 500	11 100	16 500	9 800	1 700	2 100	182
1 OR MORE LACKING PRIVACY	10 500	800	2 600	2 400	2 100	1 100	800	100	300	-	400	116
PRIVACY NOT REPORTED	200	-	100	100	-	-	-	-	100	-	-	...
3-OR-MORE-PERSON HOUSEHOLDS	44 000	3 400	5 000	6 000	5 200	5 800	4 400	7 200	4 700	1 200	1 100	158
NO BEDROOMS USED BY 3 PERSONS OR MORE	32 700	2 000	2 500	3 600	3 300	4 900	3 600	6 600	4 500	1 100	700	172
BEDROOMS USED BY 3 PERSONS OR MORE	9 900	1 200	2 400	2 200	1 600	700	500	500	300	100	400	113
1	8 100	900	1 900	1 800	1 500	600	300	400	300	100	200	115
2 OR MORE	1 800	300	500	300	100	100	200	100	-	-	200	103
BEDROOMS USED BY PERSONS 13 YEARS OF AGE OR OLDER	6 000	900	1 400	1 100	1 100	500	300	300	100	-	200	114
NO BEDROOMS USED BY PERSONS 13 YEARS OF AGE OR OLDER	2 900	300	500	700	500	200	200	100	100	100	100	119
NOT REPORTED	1 000	-	500	400	100	-	-	-	-	-	100	...
NO BEDROOMS	100	100	100	-	-	-	-	-	-	-	-	...
NOT REPORTED	1 200	100	100	200	300	100	300	200	-	-	-	...
1- AND 2-PERSON HOUSEHOLDS	75 100	6 600	10 300	9 500	8 500	9 700	10 300	12 200	5 700	500	1 700	155
CONDITION OF KITCHEN FACILITIES												
WITH COMPLETE KITCHEN FACILITIES	117 000	9 300	15 000	15 100	13 500	15 500	14 700	19 400	10 400	1 700	2 400	157
ALL USABLE	115 300	9 100	14 700	14 700	13 300	15 000	14 600	19 400	10 400	1 700	2 400	157
1 OR MORE NOT USABLE[2]	1 400	100	300	400	200	500	100	-	-	-	-	...
KITCHEN SINK	800	-	200	300	-	300	-	-	-	-	-	...
REFRIGERATOR	300	100	-	100	100	100	-	-	-	-	-	...
RANGE OR COOKSTOVE	300	-	100	-	100	100	100	-	-	-	-	...
NOT REPORTED	-	-	-	-	-	-	-	-	-	-	-	-
NOT REPORTED	300	100	100	-	-	-	100	-	-	-	-	...
LACKING COMPLETE KITCHEN FACILITIES	2 100	700	300	300	100	100	-	100	100	-	400	84
GARBAGE COLLECTION SERVICE												
WITH SERVICE	113 900	8 900	14 900	15 200	13 200	15 200	14 000	18 500	10 100	1 700	2 100	156
LESS THAN ONCE A WEEK	600	100	100	200	100	-	-	100	-	-	-	...
ONCE A WEEK	11 500	300	1 000	1 800	900	1 600	1 400	2 500	1 300	300	300	175
TWICE A WEEK OR MORE	81 600	6 700	12 400	11 700	9 900	10 200	8 300	11 600	7 600	1 400	1 700	147
DON'T KNOW	20 000	1 800	1 400	1 500	2 100	3 300	4 200	4 200	1 200	-	100	172
NOT REPORTED	300	100	-	-	100	100	-	-	-	-	-	...
NO SERVICE	4 800	1 100	400	200	300	300	700	700	300	-	700	154
METHOD OF DISPOSAL:												
INCINERATOR, TRASH CHUTE, OR COMPACTOR	800	500	-	-	-	-	200	-	100	-	-	...
GARBAGE DISPOSAL	1 200	-	-	100	-	200	300	500	100	-	-	...
OTHER MEANS	2 700	600	400	100	300	100	100	200	100	-	700	98
NOT REPORTED	100	-	-	-	100	-	-	-	-	-	-	...
DON'T KNOW	300	-	100	-	100	-	-	100	-	-	-	...
NOT REPORTED	200	-	-	-	-	-	100	100	-	-	-	...
EXTERMINATION SERVICE												
OCCUPIED 3 MONTHS OR LONGER	104 300	9 400	13 900	13 700	12 100	13 600	12 100	17 000	8 700	1 200	2 700	153
NO SIGNS OF MICE OR RATS	73 700	4 800	6 300	8 100	8 400	10 900	9 800	14 700	7 800	1 100	1 800	168
WITH SIGNS OF MICE OR RATS	28 800	4 500	6 900	5 400	3 600	2 600	2 100	1 800	900	100	900	111
REGULAR EXTERMINATION SERVICE	4 200	300	900	900	700	300	600	200	100	100	100	123
IRREGULAR EXTERMINATION SERVICE	6 300	1 400	1 100	900	500	700	500	500	600	-	200	116
NO EXTERMINATION SERVICE	17 900	2 800	5 000	3 500	2 300	1 500	1 000	1 000	200	100	500	107
NOT REPORTED	400	100	-	100	-	-	100	100	100	-	100	...
NOT REPORTED	1 800	100	600	100	100	100	200	500	-	-	-	146
OCCUPIED LESS THAN 3 MONTHS	14 800	600	1 500	1 800	1 500	1 900	2 600	2 500	1 800	500	200	174

[1] EXCLUDES 1-FAMILY HOMES ON 10 ACRES OR MORE.
[2] FIGURES WILL NOT ADD TO TOTAL BECAUSE MORE THAN ONE KITCHEN FACILITY WAS REPORTED AS NOT USABLE FOR THE SAME UNIT.

TABLE A-10. GROSS RENT OF RENTER-OCCUPIED HOUSING UNITS BY DEFICIENCIES IN SELECTED STRUCTURAL CHARACTERISTICS: 1977

(DATA BASED ON SAMPLE, SEE TEXT. FOR MINIMUM BASE FOR DERIVED FIGURES (PERCENT, MEDIAN, ETC.) AND MEANING OF SYMBOLS, SEE TEXT)

STANDARD METROPOLITAN STATISTICAL AREA MEMPHIS, TENN.-ARK. TOTAL	TOTAL	LESS THAN $70	$70 TO $99	$100 TO $124	$125 TO $149	$150 TO $174	$175 TO $199	$200 TO $249	$250 TO $349	$350 OR MORE	NO CASH RENT	MEDIAN (DOLLARS)
SPECIFIED RENTER OCCUPIED[1]	119 100	10 000	15 300	15 400	13 600	15 500	14 700	19 400	10 500	1 700	2 900	156
2 OR MORE UNITS IN STRUCTURE	78 900	7 500	9 700	8 900	9 600	11 500	11 000	13 800	5 500	700	500	157
COMMON STAIRWAYS												
WITH COMMON STAIRWAYS	54 700	3 900	4 700	5 400	7 200	9 400	9 100	11 700	2 900	100	200	165
NO LOOSE STEPS	50 000	3 500	4 200	4 700	6 000	9 000	8 500	11 200	2 700	-	200	167
RAILINGS NOT LOOSE	43 100	2 800	2 300	3 800	5 200	8 000	7 900	10 500	2 400	-	200	172
RAILINGS LOOSE	1 800	100	200	200	300	300	300	300	100	-	-	166
NO RAILINGS	4 200	400	1 500	700	400	500	200	300	100	-	-	105
RAILINGS NOT REPORTED	900	300	100	100	100	300	100	-	-	-	-	...
LOOSE STEPS	2 400	100	200	400	800	100	400	100	200	-	-	138
RAILINGS NOT LOOSE	1 800	100	100	300	600	100	400	100	100	-	-	139
RAILINGS LOOSE	300	-	-	-	100	100	100	-	100	-	-	...
NO RAILINGS	300	-	100	100	100	-	-	-	-	-	-	...
RAILINGS NOT REPORTED	100	100	-	-	-	-	-	-	-	-	-	...
STEPS NOT REPORTED	2 200	300	400	300	300	300	200	500	-	100	-	139
NO COMMON STAIRWAYS	24 200	3 600	5 000	3 500	2 500	2 100	1 900	2 100	2 600	700	300	123
LIGHT FIXTURES IN PUBLIC HALLS												
WITH PUBLIC HALLS	38 200	3 000	2 700	3 400	5 400	6 700	6 200	8 100	2 400	100	100	166
WITH LIGHT FIXTURES	37 000	2 800	2 100	3 400	5 200	6 700	6 200	8 000	2 400	100	100	168
ALL WORKING	31 600	1 700	1 800	2 300	4 500	6 000	5 400	7 400	2 400	100	100	172
SOME WORKING	4 000	900	300	600	600	500	600	300	100	-	-	133
NONE WORKING	900	100	100	500	100	100	-	100	-	-	-	...
NOT REPORTED	500	100	-	100	-	-	100	200	-	-	-	...
NO LIGHT FIXTURES	1 100	200	600	100	200	-	-	100	-	-	-	...
NO PUBLIC HALLS	38 700	4 300	6 600	5 200	3 900	4 700	4 600	5 300	3 100	500	500	144
NOT REPORTED	2 000	300	400	200	300	200	200	400	-	100	-	140
STORIES BETWEEN MAIN AND APARTMENT ENTRANCES												
NONE (ON SAME FLOOR)	41 100	4 400	6 300	6 200	4 900	5 200	4 900	4 900	3 400	700	300	142
1 (UP OR DOWN)	28 000	1 700	2 000	2 200	3 400	5 100	5 000	7 300	1 400	-	-	173
2 OR MORE (UP OR DOWN)	3 500	500	100	200	800	400	300	700	300	-	100	153
NOT REPORTED	6 300	1 000	1 300	300	500	900	800	900	400	100	100	148
1-UNIT STRUCTURES INCLUDING MOBILE HOMES OR TRAILERS	40 300	2 500	5 600	6 600	4 000	4 000	3 700	5 600	4 900	1 000	2 300	152
ELECTRIC WIRING												
ALL WIRING CONCEALED IN WALLS OR METAL COVERING	117 800	9 600	15 100	15 300	13 500	15 500	14 600	19 400	10 500	1 700	2 600	156
SOME OR ALL WIRING EXPOSED	1 300	400	200	100	100	100	100	100	-	-	300	...
NOT REPORTED	100	-	-	-	100	-	-	-	-	-	-	...
ELECTRIC WALL OUTLETS												
WITH WORKING OUTLETS IN EACH ROOM	116 100	9 300	14 800	15 000	13 400	15 100	14 500	19 400	10 400	1 700	2 400	157
LACKING WORKING OUTLETS IN SOME OR ALL ROOMS	3 000	700	500	500	200	400	200	-	100	-	400	104
NOT REPORTED	-	-	-	-	-	-	-	-	-	-	-	-
BASEMENT												
WITH BASEMENT	10 700	1 000	900	1 200	1 800	2 600	900	1 000	900	200	100	153
NO SIGNS OF WATER LEAKAGE	4 400	300	400	400	300	1 400	300	600	400	100	100	162
WITH SIGNS OF WATER LEAKAGE	1 000	-	100	100	100	100	100	100	300	100	-	...
DON'T KNOW	4 700	600	400	600	1 300	700	500	300	200	-	100	138
NOT REPORTED	600	100	100	100	-	200	-	-	-	-	-	...
NO BASEMENT	108 500	9 000	14 400	14 200	11 800	13 000	13 800	18 500	9 500	1 500	2 700	156
ROOF												
NO SIGNS OF WATER LEAKAGE	99 100	7 600	12 400	12 900	11 100	12 800	12 700	16 800	8 700	1 600	2 400	158
WITH SIGNS OF WATER LEAKAGE	12 800	1 300	2 200	1 800	1 600	1 400	1 100	1 500	1 300	100	400	138
DON'T KNOW	7 100	1 100	700	700	900	1 300	1 000	1 000	300	100	-	153
NOT REPORTED	200	-	-	-	100	-	-	100	100	-	-	...
INTERIOR CEILINGS AND WALLS												
OPEN CRACKS OR HOLES:												
NO OPEN CRACKS OR HOLES	106 400	7 800	13 200	13 000	12 300	14 100	13 700	18 600	9 700	1 700	2 500	160
WITH OPEN CRACKS OR HOLES	12 300	2 300	2 000	2 500	1 300	1 400	1 000	600	700	100	400	116
NOT REPORTED	500	-	100	-	-	100	100	300	-	-	-	...
BROKEN PLASTER:												
NO BROKEN PLASTER	110 900	8 400	14 100	13 600	12 900	14 500	14 200	18 800	10 000	1 700	2 700	158
WITH BROKEN PLASTER	8 100	1 600	1 100	1 800	700	1 100	500	500	500	-	200	116
NOT REPORTED	100	-	100	-	-	-	-	100	-	-	-	...
PEELING PAINT:												
NO PEELING PAINT	110 300	8 400	13 800	13 300	12 700	14 800	14 200	19 000	9 900	1 700	2 500	159
WITH PEELING PAINT	8 300	1 600	1 400	2 100	900	800	400	400	500	-	300	112
NOT REPORTED	500	-	100	-	-	-	100	100	100	-	100	...
INTERIOR FLOORS												
NO HOLES IN FLOOR	113 800	8 900	14 100	14 400	13 400	14 900	14 100	19 300	10 300	1 700	2 700	158
WITH HOLES IN FLOOR	4 700	1 100	1 100	1 000	100	600	300	100	200	100	100	104
NOT REPORTED	600	100	100	-	100	-	300	100	-	-	-	...

[1]EXCLUDES 1-FAMILY HOMES ON 10 ACRES OR MORE.

TABLE A-10. GROSS RENT OF RENTER-OCCUPIED HOUSING UNITS BY DEFICIENCIES IN SELECTED STRUCTURAL CHARACTERISTICS: 1977--CONTINUED

(DATA BASED ON SAMPLE, SEE TEXT. FOR MINIMUM BASE FOR DERIVED FIGURES (PERCENT, MEDIAN, ETC.) AND MEANING OF SYMBOLS, SEE TEXT)

STANDARD METROPOLITAN STATISTICAL AREA MEMPHIS, TENN.-ARK. TOTAL	TOTAL	LESS THAN $70	$70 TO $99	$100 TO $124	$125 TO $149	$150 TO $174	$175 TO $199	$200 TO $249	$250 TO $349	$350 OR MORE	NO CASH RENT	MEDIAN (DOLLARS)
SPECIFIED RENTER OCCUPIED[1]--CONTINUED												
SELECTED STRUCTURAL DEFICIENCIES AND WISH TO MOVE												
WITH STRUCTURAL DEFICIENCIES.	26 700	3 500	4 600	4 900	2 800	3 400	2 000	2 300	2 200	300	800	125
HOUSEHOLD WOULD LIKE TO MOVE[2]	5 400	1 000	900	1 400	500	500	300	200	300	-	300	111
UNITS WITH SIGNS OF WATER LEAKAGE IN BASEMENT	-	-	-	-	-	-	-	-	-	-	-	-
UNITS WITH SIGNS OF WATER LEAKAGE IN ROOF . .	500	-	100	100	-	100	100	100	100	-	-	...
UNITS WITH OPEN CRACKS OR HOLES IN INTERIOR CEILINGS AND WALLS	700	100	100	200	100	-	100	-	100	-	100	...
UNITS WITH HOLES IN FLOOR	100	100	100	-	-	-	-	-	-	-	-	...
UNITS WITH BROKEN PLASTER ON INTERIOR CEILINGS AND WALLS	100	-	-	-	-	100	-	-	-	-	-	...
UNITS WITH PEELING PAINT ON INTERIOR CEILINGS AND WALLS.	100	-	-	100	-	-	-	-	-	-	-	...
UNITS WITH 2 OR MORE STRUCTURAL DEFICIENCIES.	4 000	800	600	1 100	400	300	200	100	200	-	200	116
HOUSEHOLD WOULD NOT LIKE TO MOVE.	19 300	2 200	3 500	3 300	2 400	2 600	1 500	1 700	1 600	300	400	130
NOT REPORTED.	2 100	300	300	300	-	300	200	400	300	-	100	165
NO STRUCTURAL DEFICIENCIES.	92 400	6 500	10 800	10 500	10 800	12 200	12 700	17 100	8 300	1 500	2 100	163
NOT REPORTED.	100	-	-	-	-	-	-	100	-	-	-	...
OVERALL OPINION OF STRUCTURE												
EXCELLENT	19 500	1 300	1 900	1 200	1 700	2 400	2 500	4 400	3 000	400	700	183
GOOD.	53 200	3 600	5 600	6 500	5 100	7 600	6 500	10 700	5 300	1 000	1 300	166
FAIR.	38 400	3 900	6 400	6 300	5 700	4 800	4 700	4 000	1 700	300	600	134
POOR.	7 800	1 200	1 400	1 400	1 200	700	900	300	500	100	300	122
NOT REPORTED.	300	-	100	100	-	-	100	100	-	-	-	...

[1]EXCLUDES 1-FAMILY HOMES ON 10 ACRES OR MORE.
[2]FIGURES WILL NOT ADD TO TOTAL BECAUSE MORE THAN ONE STRUCTURAL DEFICIENCY WAS REPORTED FOR THE SAME UNIT.

TABLE A-11. GROSS RENT OF RENTER-OCCUPIED HOUSING UNITS BY FAILURES IN PLUMBING FACILITIES AND EQUIPMENT: 1977

(DATA BASED ON SAMPLE, SEE TEXT. FOR MINIMUM BASE FOR DERIVED FIGURES (PERCENT, MEDIAN, ETC.) AND MEANING OF SYMBOLS, SEE TEXT)

STANDARD METROPOLITAN STATISTICAL AREA MEMPHIS, TENN.-ARK. TOTAL	TOTAL	LESS THAN $70	$70 TO $99	$100 TO $124	$125 TO $149	$150 TO $174	$175 TO $199	$200 TO $249	$250 TO $349	$350 OR MORE	NO CASH RENT	MEDIAN (DOLLARS)
SPECIFIED RENTER OCCUPIED[1].	119 100	10 000	15 300	15 400	13 600	15 500	14 700	19 400	10 500	1 700	2 900	156
UNITS OCCUPIED 3 MONTHS OR LONGER	104 300	9 400	13 900	13 700	12 100	13 600	12 100	17 000	8 700	1 200	2 700	153
WATER SUPPLY												
WITH PIPED WATER INSIDE STRUCTURE	103 400	9 000	13 700	13 700	12 100	13 600	12 100	17 000	8 700	1 200	2 200	154
NO BREAKDOWNS	98 300	8 900	12 800	13 100	11 600	12 600	11 600	16 500	8 200	1 100	1 900	153
WITH BREAKDOWNS	4 000	100	800	400	500	700	500	300	500	100	300	154
UNUSABLE 6 CONSECUTIVE HOURS OR LONGER:												
1 TIME.	2 100	-	300	300	300	300	500	100	200	100	100	164
2 TIMES	900	100	400	-	100	100	-	100	100	-	100	...
3 TIMES OR MORE	1 000	100	100	100	100	300	-	100	100	-	100	...
NOT REPORTED.	-	-	-	-	-	-	-	-	-	-	-	-
DON'T KNOW.	300	-	-	100	-	200	-	100	-	-	-	...
NOT REPORTED.	700	-	100	100	100	100	100	100	100	-	-	...
REASON FOR BREAKDOWN:												
PROBLEMS INSIDE BUILDING.	1 500	100	300	200	200	300	100	100	200	-	100	...
PROBLEMS OUTSIDE BUILDING	2 300	100	500	200	300	200	400	100	300	100	200	154
NOT REPORTED.	200	-	-	-	-	200	-	-	-	-	-	...
NO PIPED WATER INSIDE STRUCTURE	900	400	100	-	-	-	-	-	-	-	400	...
SEWAGE DISPOSAL												
WITH PUBLIC SEWER, SEPTIC TANK, OR CESSPOOL . . .	103 200	8 900	13 700	13 600	12 100	13 600	12 100	17 000	8 700	1 200	2 200	154
NO BREAKDOWNS	100 000	8 600	13 100	13 000	11 600	13 200	12 100	16 600	8 400	1 200	2 200	155
WITH BREAKDOWNS	2 100	200	300	500	500	100	-	100	300	-	-	128
UNUSABLE 6 CONSECUTIVE HOURS OR LONGER:												
1 TIME.	1 000	-	300	200	200	-	-	100	200	-	-	...
2 TIMES	900	100	100	200	300	100	-	-	100	-	-	...
3 TIMES OR MORE	300	100	-	100	-	-	-	-	100	-	-	...
NOT REPORTED.	-	-	-	-	-	-	-	-	-	-	-	-
DON'T KNOW.	300	-	-	100	-	100	100	-	-	-	-	...
NOT REPORTED.	800	100	300	-	-	200	-	200	-	-	-	...
WITH CHEMICAL TOILET, PRIVY, OR OTHER MEANS . . .	1 100	400	100	100	-	-	-	-	-	-	400	...
FLUSH TOILET												
WITH ALL PLUMBING FACILITIES.	102 100	8 400	13 300	13 600	12 100	13 600	12 100	17 000	8 700	1 200	2 100	155
WITH ONLY 1 FLUSH TOILET.	80 400	8 000	13 200	13 600	11 600	12 600	9 500	8 700	1 600	100	1 600	135
NO BREAKDOWNS IN FLUSH TOILET	75 700	7 500	11 800	12 600	11 000	12 000	9 200	8 500	1 500	100	1 500	136
WITH BREAKDOWNS IN FLUSH TOILET	4 100	500	1 200	1 000	500	500	300	200	-	-	100	110
UNUSABLE 6 CONSECUTIVE HOURS OR LONGER:												
1 TIME.	2 400	100	600	700	400	400	100	100	-	-	-	116
2 TIMES	1 100	200	400	200	100	100	100	100	-	-	-	...
3 TIMES	300	100	100	100	-	-	-	-	-	-	-	...
4 TIMES OR MORE	300	-	-	100	100	-	-	100	-	-	100	...
NOT REPORTED.	-	-	-	-	-	-	-	-	-	-	-	-
NOT REPORTED.	600	100	200	-	-	100	100	-	100	-	-	...
REASON FOR BREAKDOWN:												
PROBLEMS INSIDE BUILDING.	2 300	300	600	700	300	200	100	100	-	-	-	109
PROBLEMS OUTSIDE BUILDING	1 600	100	500	300	300	200	100	100	-	-	100	...
NOT REPORTED.	300	-	100	100	-	100	-	-	-	-	-	...
LACKING SOME OR ALL PLUMBING FACILITIES	2 200	1 000	600	100	-	-	100	-	-	-	500	...

[1]EXCLUDES 1-FAMILY HOMES ON 10 ACRES OR MORE.

TABLE A-11. GROSS RENT OF RENTER-OCCUPIED HOUSING UNITS BY FAILURES IN PLUMBING FACILITIES AND EQUIPMENT: 1977--CONTINUED

(DATA BASED ON SAMPLE, SEE TEXT. FOR MINIMUM BASE FOR DERIVED FIGURES (PERCENT, MEDIAN, ETC.) AND MEANING OF SYMBOLS, SEE TEXT)

STANDARD METROPOLITAN STATISTICAL AREA MEMPHIS, TENN.-ARK. TOTAL	TOTAL	LESS THAN $70	$70 TO $99	$100 TO $124	$125 TO $149	$150 TO $174	$175 TO $199	$200 TO $249	$250 TO $349	$350 OR MORE	NO CASH RENT	MEDIAN (DOLLARS)
SPECIFIED RENTER OCCUPIED[1]--CON.												
UNITS OCCUPIED 3 MONTHS OR LONGER--CON.												
ELECTRIC FUSE BLOWOUTS												
NO FUSE OR SWITCH BLOWOUTS.	88 100	7 400	12 300	11 400	10 100	11 100	10 100	14 700	7 500	1 100	2 300	153
WITH FUSE OR SWITCH BLOWOUTS.	14 900	1 800	1 300	2 000	1 900	2 300	2 100	1 800	1 200	100	300	152
1 TIME.	6 000	600	500	800	500	900	1 100	800	400	100	200	160
2 TIMES	3 600	600	300	500	300	400	700	400	300	-	100	156
3 TIMES OR MORE	5 000	500	500	700	1 100	900	300	500	500	100	-	142
NOT REPORTED.	200	100	-	-	-	100	-	100	-	-	-	...
DON'T KNOW.	500	100	-	100	100	100	-	100	-	-	-	...
NOT REPORTED.	900	-	300	100	-	100	-	300	100	-	-	...
UNITS OCCUPIED LAST WINTER.	86 000	8 600	12 800	12 200	9 900	10 900	9 500	12 500	6 200	800	2 400	145
HEATING EQUIPMENT												
WITH HEATING EQUIPMENT.	86 000	8 600	12 800	12 200	9 900	10 900	9 500	12 500	6 200	800	2 400	145
NO BREAKDOWNS	77 500	7 600	11 400	10 800	8 900	9 900	8 700	12 100	5 000	800	2 300	146
WITH BREAKDOWNS	6 700	900	1 100	1 100	900	800	600	200	900	-	100	131
1 TIME.	4 400	700	700	800	700	300	300	100	500	-	100	123
2 TIMES	1 100	100	200	100	100	100	200	100	200	-	-	...
3 TIMES	400	-	-	100	100	200	100	-	-	-	-	...
4 TIMES OR MORE	800	100	200	100	-	200	-	-	200	-	-	...
NOT REPORTED.	100	100	-	-	-	-	-	-	-	-	-	...
NOT REPORTED.	1 800	200	300	300	100	200	200	200	300	-	-	156
NO HEATING EQUIPMENT.	-	-	-	-	-	-	-	-	-	-	-	-
INSUFFICIENT HEAT												
ADDITIONAL HEAT SOURCE:												
WITH SPECIFIED HEATING EQUIPMENT[2]	71 100	5 400	7 600	9 500	8 800	10 000	9 000	12 200	6 200	800	1 500	158
NO ADDITIONAL HEAT SOURCE USED.	57 800	4 100	5 900	7 200	7 300	8 200	7 700	11 200	4 600	700	1 100	162
USED KITCHEN STOVE, FIREPLACE, OR PORTABLE HEATER.	11 800	1 400	1 700	2 100	1 300	1 600	1 100	900	1 300	100	400	136
NOT REPORTED.	1 500	-	100	200	200	200	200	200	300	-	-	...
LACKING SPECIFIED HEATING EQUIPMENT OR NONE	14 900	3 200	5 100	2 700	1 100	900	500	300	-	-	1 000	91
ROOMS LACKING SPECIFIED HEAT SOURCE:												
WITH SPECIFIED HEATING EQUIPMENT[2]	71 100	5 400	7 600	9 500	8 800	10 000	9 000	12 200	6 200	800	1 500	158
NO ROOMS LACKING AIR DUCTS, REGISTERS, RADIATORS, OR HEATERS.	48 700	2 900	3 000	4 200	5 100	7 100	7 700	11 300	5 600	700	1 000	179
ROOMS LACKING AIR DUCTS, REGISTERS, RADIATORS, OR HEATERS	21 100	2 500	4 600	4 800	3 300	2 700	1 300	900	500	100	500	116
1 ROOM.	9 300	1 100	3 000	2 000	1 000	1 000	500	300	400	100	-	107
2 ROOMS	6 600	900	1 100	2 000	1 300	500	300	100	100	100	200	114
3 ROOMS OR MORE	5 200	500	500	800	900	1 200	500	500	100	-	300	145
NOT REPORTED.	1 300	-	100	500	400	100	100	100	100	-	-	...
LACKING SPECIFIED HEATING EQUIPMENT OR NONE	14 900	3 200	5 100	2 700	1 100	900	500	300	-	-	1 000	91
CLOSURE OF ROOMS:												
WITH HEATING EQUIPMENT.	86 000	8 600	12 800	12 200	9 900	10 900	9 500	12 500	6 200	800	2 400	145
NO ROOMS CLOSED	77 000	7 300	11 400	10 500	8 900	9 700	8 800	12 200	5 300	700	2 200	147
CLOSED CERTAIN ROOMS.	7 000	1 200	1 100	1 400	900	800	500	100	700	100	100	118
LIVING ROOM ONLY.	1 000	100	200	100	300	-	100	100	100	-	-	...
DINING ROOM ONLY.	100	-	-	-	-	-	-	-	-	100	-	...
1 OR MORE BEDROOMS ONLY	3 800	700	500	700	600	500	300	100	400	100	100	124
OTHER ROOMS OR COMBINATION.	1 900	300	400	700	100	300	100	-	100	-	-	109
NOT REPORTED.	200	100	-	-	-	-	-	-	-	-	100	...
NOT REPORTED.	2 000	200	300	200	100	500	200	200	300	-	100	158
NO HEATING EQUIPMENT.	-	-	-	-	-	-	-	-	-	-	-	-

[1]EXCLUDES 1-FAMILY HOMES ON 10 ACRES OR MORE.
[2]EXCLUDES ROOM HEATERS WITHOUT FLUE OR VENT, FIREPLACES, STOVES, AND PORTABLE HEATERS.

TABLE A-12. GROSS RENT OF RENTER-OCCUPIED HOUSING UNITS BY SELECTED NEIGHBORHOOD CHARACTERISTICS: 1977

(DATA BASED ON SAMPLE, SEE TEXT. FOR MINIMUM BASE FOR DERIVED FIGURES (PERCENT, MEDIAN, ETC.) AND MEANING OF SYMBOLS, SEE TEXT)

STANDARD METROPOLITAN STATISTICAL AREA MEMPHIS, TENN.-ARK. TOTAL	TOTAL	LESS THAN $70	$70 TO $99	$100 TO $124	$125 TO $149	$150 TO $174	$175 TO $199	$200 TO $249	$250 TO $349	$350 OR MORE	NO CASH RENT	MEDIAN (DOLLARS)
SPECIFIED RENTER OCCUPIED[1]	119 100	10 000	15 300	15 400	13 600	15 500	14 700	19 400	10 500	1 700	2 900	156
NEIGHBORHOOD CONDITIONS												
NO STREET OR HIGHWAY NOISE	79 300	6 900	11 200	9 400	7 600	9 500	9 500	14 800	7 200	1 200	2 000	159
WITH STREET OR HIGHWAY NOISE	39 700	3 100	4 100	6 100	6 000	6 100	5 200	4 500	3 300	500	800	151
BOTHERSOME TO RESPONDENT	14 900	1 000	1 800	2 500	1 400	2 700	1 700	1 800	1 500	300	200	156
WOULD LIKE TO MOVE	5 600	400	700	900	600	1 300	500	500	400	200	100	152
WOULD NOT LIKE TO MOVE	9 400	600	1 100	1 600	800	1 400	1 300	1 300	1 100	100	100	159
NOT REPORTED	-	-	-	-	-	-	-	-	-	-	-	-
NOT BOTHERSOME TO RESPONDENT	24 700	2 100	2 300	3 600	4 600	3 400	3 400	2 700	1 800	300	600	146
NOT REPORTED	-	-	-	-	-	-	-	-	-	-	-	-
NOT REPORTED	200	-	-	-	-	-	-	200	-	-	-	...
NO AIRPLANE TRAFFIC NOISE	84 200	8 000	11 200	10 800	9 500	10 000	10 000	13 000	7 900	1 500	2 300	153
WITH AIRPLANE TRAFFIC NOISE	34 700	2 000	4 100	4 600	4 100	5 500	4 700	6 300	2 500	300	600	160
BOTHERSOME TO RESPONDENT	9 700	200	1 500	1 600	1 300	1 800	1 300	1 300	700	-	-	153
WOULD LIKE TO MOVE	2 700	-	300	400	700	600	300	200	300	-	-	148
WOULD NOT LIKE TO MOVE	6 900	200	1 100	1 200	600	1 200	1 000	1 100	400	-	-	156
NOT REPORTED	100	-	100	-	-	-	-	-	-	-	-	...
NOT BOTHERSOME TO RESPONDENT	25 000	1 800	2 500	3 000	2 900	3 800	3 400	5 000	1 800	300	600	163
NOT REPORTED	100	-	100	-	-	-	-	-	-	-	-	...
NOT REPORTED	200	-	-	-	-	-	-	100	100	-	-	...
NO HEAVY TRAFFIC	77 900	6 000	10 100	9 700	7 700	9 700	10 200	13 600	7 900	1 100	1 900	161
WITH HEAVY TRAFFIC	41 100	4 000	5 200	5 700	6 000	5 800	4 500	5 700	2 600	600	1 000	146
BOTHERSOME TO RESPONDENT	9 700	600	1 100	1 400	1 400	1 500	900	1 700	800	100	200	154
WOULD LIKE TO MOVE	4 200	100	400	700	600	1 100	300	500	300	100	100	158
WOULD NOT LIKE TO MOVE	5 400	600	700	800	800	400	600	1 000	500	-	100	143
NOT REPORTED	100	-	-	-	-	100	-	100	-	-	-	...
NOT BOTHERSOME TO RESPONDENT	31 300	3 400	4 100	4 200	4 600	4 300	3 600	4 000	1 800	500	800	143
NOT REPORTED	100	-	-	100	-	-	-	-	-	-	-	...
NOT REPORTED	200	100	-	-	-	-	-	100	-	-	-	...
NO STREETS IN NEED OF REPAIR	100 200	8 400	12 000	13 100	11 700	12 500	12 900	16 500	9 300	1 700	2 200	157
WITH STREETS IN NEED OF REPAIR	18 300	1 600	3 200	2 400	2 000	2 800	1 800	2 800	1 200	100	500	147
BOTHERSOME TO RESPONDENT	10 700	200	1 300	1 600	1 400	2 200	1 000	2 000	900	100	200	159
WOULD LIKE TO MOVE	2 400	100	400	500	500	300	100	300	100	-	100	133
WOULD NOT LIKE TO MOVE	8 400	100	900	1 100	900	1 900	900	1 700	800	100	100	165
NOT REPORTED	-	-	-	-	-	-	-	-	-	-	-	-
NOT BOTHERSOME TO RESPONDENT	7 600	1 400	1 900	800	600	500	900	900	300	-	300	110
NOT REPORTED	-	-	-	-	-	-	-	-	-	-	-	-
NOT REPORTED	600	100	100	-	-	200	-	100	-	-	100	...
NO ROADS IMPASSABLE	109 900	9 200	14 300	14 100	12 700	13 900	13 700	18 200	9 800	1 700	2 500	156
WITH ROADS IMPASSABLE	7 900	800	900	1 200	600	1 600	800	1 100	500	100	300	155
BOTHERSOME TO RESPONDENT	4 100	300	400	800	300	800	500	500	300	100	100	156
WOULD LIKE TO MOVE	1 300	100	200	400	100	300	-	-	100	100	-	...
WOULD NOT LIKE TO MOVE	2 800	100	200	400	200	500	500	500	300	-	100	170
NOT REPORTED	-	-	-	-	-	-	-	-	-	-	-	-
NOT BOTHERSOME TO RESPONDENT	3 700	500	500	400	300	700	300	500	200	-	300	152
NOT REPORTED	100	-	-	-	-	100	-	-	-	-	-	...
NOT REPORTED	1 300	100	200	100	300	100	100	200	100	-	-	...
NO OCCUPIED HOUSING IN RUNDOWN CONDITION	101 900	8 100	11 600	11 800	11 400	13 200	13 400	18 100	10 100	1 500	2 500	162
WITH OCCUPIED HOUSING IN RUNDOWN CONDITION	16 100	1 800	3 500	3 600	2 100	2 200	1 000	1 100	300	300	300	118
BOTHERSOME TO RESPONDENT	7 600	500	1 400	1 900	1 500	1 100	700	200	300	100	-	125
WOULD LIKE TO MOVE	4 500	300	800	1 400	700	700	300	100	100	-	-	120
WOULD NOT LIKE TO MOVE	3 000	300	500	400	700	400	300	100	200	100	-	135
NOT REPORTED	100	-	-	100	-	-	-	-	-	-	-	...
NOT BOTHERSOME TO RESPONDENT	8 500	1 200	2 100	1 700	700	1 000	300	900	-	200	300	111
NOT REPORTED	100	-	-	100	-	-	-	-	-	-	-	...
NOT REPORTED	1 100	100	200	-	100	100	300	200	100	-	-	...
NO COMMERCIAL OR NONRESIDENTIAL ACTIVITIES	81 600	7 600	10 900	10 200	8 100	9 400	9 200	14 200	8 200	1 500	2 200	157
WITH COMMERCIAL OR NONRESIDENTIAL ACTIVITIES	37 100	2 300	4 400	5 200	5 400	6 100	5 500	5 100	2 200	200	700	154
BOTHERSOME TO RESPONDENT	2 500	100	-	700	500	200	500	100	300	-	100	145
WOULD LIKE TO MOVE	1 100	-	-	400	200	100	200	-	100	-	100	...
WOULD NOT LIKE TO MOVE	1 300	100	-	300	300	100	200	100	100	-	100	...
NOT REPORTED	100	-	-	-	-	-	100	-	-	-	-	...
NOT BOTHERSOME TO RESPONDENT	34 500	2 200	4 300	4 600	4 900	5 900	5 000	5 000	2 000	200	500	154
NOT REPORTED	100	-	100	-	-	-	-	-	-	-	-	...
NOT REPORTED	500	100	100	-	100	-	-	100	-	-	-	...
NO ODORS, SMOKE, OR GAS	109 000	8 800	13 500	13 500	12 100	14 500	13 500	18 700	10 100	1 600	2 700	159
WITH ODORS, SMOKE, OR GAS	9 900	1 200	1 800	2 000	1 500	1 000	1 200	600	300	100	200	123
BOTHERSOME TO RESPONDENT	7 100	600	900	1 600	1 300	900	1 000	500	200	-	100	132
WOULD LIKE TO MOVE	3 400	300	400	500	900	500	600	100	100	-	-	137
WOULD NOT LIKE TO MOVE	3 700	300	500	1 100	400	400	500	400	100	-	100	122
NOT REPORTED	-	-	-	-	-	-	-	-	-	-	-	-
NOT BOTHERSOME TO RESPONDENT	2 700	500	800	400	200	100	100	100	100	100	100	98
NOT REPORTED	100	-	100	-	-	-	-	-	-	-	-	...
NOT REPORTED	300	100	100	-	-	-	-	100	-	-	-	...
ADEQUATE STREET LIGHTS	99 700	8 200	12 500	11 900	11 300	12 400	13 000	17 600	8 800	1 500	2 500	159
INADEQUATE STREET LIGHTS	18 800	1 800	2 800	3 400	2 200	2 900	1 700	1 700	1 700	100	400	137
BOTHERSOME TO RESPONDENT	9 800	300	1 200	1 600	1 200	2 100	1 200	1 100	1 100	100	100	158
WOULD LIKE TO MOVE	2 800	100	400	700	200	600	300	300	100	-	100	139
WOULD NOT LIKE TO MOVE	6 900	100	800	800	1 000	1 500	900	800	1 000	100	-	163
NOT REPORTED	100	-	-	100	-	-	-	-	-	-	-	...
NOT BOTHERSOME TO RESPONDENT	8 700	1 500	1 600	1 800	1 000	800	500	600	600	100	300	115
NOT REPORTED	300	100	100	100	100	-	-	-	-	-	-	...
NOT REPORTED	700	100	-	100	100	200	-	200	-	100	-	...
NO NEIGHBORHOOD CRIME	84 800	6 700	11 200	10 500	9 100	10 800	10 100	14 400	8 200	1 300	2 500	158
WITH NEIGHBORHOOD CRIME	33 500	3 300	4 100	4 900	4 400	4 700	4 500	4 800	2 200	400	300	149
BOTHERSOME TO RESPONDENT	22 000	1 900	2 400	2 900	3 200	3 300	3 000	3 400	1 500	300	100	154
WOULD LIKE TO MOVE	9 900	800	1 100	1 700	1 700	1 400	1 800	1 000	400	100	-	145
WOULD NOT LIKE TO MOVE	12 100	1 100	1 400	1 100	1 500	1 900	1 300	2 300	1 100	100	100	166
NOT REPORTED	-	-	-	-	-	-	-	-	-	-	-	-
NOT BOTHERSOME TO RESPONDENT	11 200	1 300	1 600	2 100	1 200	1 300	1 300	1 400	700	100	200	137
NOT REPORTED	300	100	100	-	-	-	100	-	-	-	-	...
NOT REPORTED	800	-	100	-	100	100	100	200	100	100	-	...

[1]EXCLUDES 1-FAMILY HOMES ON 10 ACRES OR MORE.

TABLE A-12. GROSS RENT OF RENTER-OCCUPIED HOUSING UNITS BY SELECTED NEIGHBORHOOD CHARACTERISTICS: 1977--CONTINUED

(DATA BASED ON SAMPLE, SEE TEXT. FOR MINIMUM BASE FOR DERIVED FIGURES (PERCENT, MEDIAN, ETC.) AND MEANING OF SYMBOLS, SEE TEXT)

STANDARD METROPOLITAN STATISTICAL AREA MEMPHIS, TENN.-ARK. TOTAL	TOTAL	LESS THAN $70	$70 TO $99	$100 TO $124	$125 TO $149	$150 TO $174	$175 TO $199	$200 TO $249	$250 TO $349	$350 OR MORE	NO CASH RENT	MEDIAN (DOLLARS)
SPECIFIED RENTER OCCUPIED[1]--CONTINUED												
NEIGHBORHOOD CONDITIONS--CONTINUED												
NO TRASH, LITTER, OR JUNK	91 600	6 100	11 000	10 100	10 400	11 700	12 000	17 000	9 400	1 400	2 500	164
WITH TRASH, LITTER, OR JUNK	27 200	3 800	4 400	5 300	3 300	3 800	2 600	2 300	1 000	300	400	124
BOTHERSOME TO RESPONDENT	17 900	1 700	2 400	3 700	2 200	3 100	2 000	1 700	700	300	100	137
WOULD LIKE TO MOVE	7 100	300	1 300	1 900	1 000	900	1 000	600	100	-	-	126
WOULD NOT LIKE TO MOVE	10 600	1 400	1 100	1 800	1 200	2 100	1 000	1 100	600	300	100	145
NOT REPORTED	100	-	-	-	100	100	-	-	-	-	-	...
NOT BOTHERSOME TO RESPONDENT	9 000	2 000	1 900	1 600	1 100	800	600	600	200	100	200	108
NOT REPORTED	300	100	100	-	-	-	-	-	-	-	100	...
NOT REPORTED	300	100	-	-	-	-	100	100	100	-	-	...
NO BOARDED UP OR ABANDONED STRUCTURES	107 400	8 300	12 300	12 600	12 100	14 700	13 900	18 700	10 300	1 700	2 600	161
WITH BOARDED UP OR ABANDONED STRUCTURES	11 400	1 600	3 000	2 700	1 500	800	700	600	200	-	300	109
BOTHERSOME TO RESPONDENT	2 700	300	500	800	500	300	300	-	-	-	-	115
WOULD LIKE TO MOVE	1 500	100	500	500	100	300	100	-	-	-	-	...
WOULD NOT LIKE TO MOVE	1 200	300	100	300	300	100	200	-	-	-	-	...
NOT REPORTED	-	-	-	-	-	-	-	-	-	-	-	-
NOT BOTHERSOME TO RESPONDENT	8 500	1 300	2 300	1 900	1 100	500	400	600	200	-	300	107
NOT REPORTED	200	-	200	-	-	-	-	-	-	-	-	...
NOT REPORTED	400	100	100	100	-	-	100	100	-	-	-	...
NEIGHBORHOOD CONDITIONS AND WISH TO MOVE[2]												
NO BOTHERSOME NEIGHBORHOOD CONDITIONS	61 700	6 100	8 300	6 900	6 500	6 300	7 400	11 300	6 000	1 200	1 900	158
WITH BOTHERSOME NEIGHBORHOOD CONDITIONS	56 600	3 800	6 800	8 500	7 100	9 200	7 200	8 100	4 500	500	900	154
HOUSEHOLD WOULD NOT LIKE TO MOVE	35 600	2 700	4 300	4 800	3 700	5 600	4 300	6 100	3 400	200	700	159
HOUSEHOLD WOULD LIKE TO MOVE	20 800	1 200	2 500	3 600	3 400	3 700	2 800	1 900	1 100	300	200	146
BECAUSE OF 1 CONDITION	9 000	400	1 000	1 100	1 900	1 500	1 400	900	700	200	100	153
BECAUSE OF 2 CONDITIONS	5 200	600	500	1 000	500	1 300	500	500	200	100	-	151
BECAUSE OF 3 OR MORE CONDITIONS	6 600	200	1 000	1 600	1 100	800	900	500	300	100	100	134
NOT REPORTED	200	-	-	100	-	-	100	100	-	-	-	...
NOT REPORTED	800	100	200	100	100	100	100	100	-	-	100	...
NEIGHBORHOOD SERVICES												
SATISFACTORY PUBLIC TRANSPORTATION	88 000	8 700	13 200	13 600	11 000	11 200	10 000	11 200	6 500	900	1 800	142
UNSATISFACTORY PUBLIC TRANSPORTATION	14 600	1 200	1 500	1 100	1 400	1 800	2 100	3 400	1 200	300	600	173
WOULD LIKE TO MOVE	2 100	300	300	300	100	500	300	200	100	-	100	152
WOULD NOT LIKE TO MOVE	11 900	900	1 100	800	1 200	1 200	1 700	3 100	1 100	300	500	181
NOT REPORTED	500	-	100	100	100	100	100	100	100	-	-	...
DON'T KNOW	16 400	100	700	600	1 200	2 500	2 600	4 800	2 800	600	500	202
NOT REPORTED	100	-	-	-	100	-	-	100	-	-	-	...
SATISFACTORY SCHOOLS	80 700	7 100	11 400	11 500	9 100	9 500	9 300	13 100	6 800	1 000	1 900	151
UNSATISFACTORY SCHOOLS	6 200	300	500	600	600	800	1 000	1 100	500	300	500	175
WOULD LIKE TO MOVE	2 500	100	100	200	300	300	600	300	300	200	200	185
WOULD NOT LIKE TO MOVE	3 400	200	500	300	300	500	400	700	100	100	200	162
NOT REPORTED	300	-	-	100	-	-	-	100	100	-	100	...
DON'T KNOW	32 100	2 600	3 300	3 400	3 900	5 200	4 400	5 200	3 200	500	500	162
NOT REPORTED	100	-	100	-	-	-	-	100	-	-	-	...
SATISFACTORY SHOPPING	106 400	7 900	12 200	13 300	12 400	14 000	13 800	18 800	9 900	1 600	2 500	160
UNSATISFACTORY SHOPPING	11 300	1 800	2 800	2 100	1 000	1 400	900	500	500	100	300	111
WOULD LIKE TO MOVE	2 100	300	500	500	100	500	100	-	100	-	-	111
WOULD NOT LIKE TO MOVE	8 800	1 400	2 200	1 500	800	800	700	400	500	100	300	111
NOT REPORTED	500	100	100	-	-	100	100	100	-	-	-	...
DON'T KNOW	1 200	300	300	100	200	100	-	100	100	-	100	...
NOT REPORTED	200	-	-	-	-	-	100	100	-	-	-	...
SATISFACTORY POLICE PROTECTION	97 600	8 000	12 000	13 200	11 400	12 500	11 700	16 500	8 600	1 300	2 500	156
UNSATISFACTORY POLICE PROTECTION	9 400	900	1 300	1 200	800	1 400	1 600	1 400	700	100	100	158
WOULD LIKE TO MOVE	2 600	200	600	400	200	400	300	300	100	-	-	132
WOULD NOT LIKE TO MOVE	6 600	600	600	700	600	1 000	1 200	1 000	600	100	100	167
NOT REPORTED	300	100	100	-	-	-	100	-	-	-	-	...
DON'T KNOW	11 900	1 100	2 000	1 100	1 400	1 700	1 500	1 500	1 100	300	300	153
NOT REPORTED	200	-	100	-	-	-	-	100	-	-	-	...
SATISFACTORY OUTDOOR RECREATION FACILITIES	84 400	6 000	9 000	10 300	9 600	10 500	11 000	16 600	8 700	1 100	1 700	165
UNSATISFACTORY OUTDOOR RECREATION FACILITIES	25 700	2 600	4 300	4 300	3 300	3 700	2 800	2 300	1 300	400	700	134
WOULD LIKE TO MOVE	5 200	600	600	1 100	400	1 000	700	500	300	-	100	141
WOULD NOT LIKE TO MOVE	19 200	1 800	3 300	3 000	2 700	2 700	1 900	1 900	900	300	600	135
NOT REPORTED	1 300	200	400	200	100	-	100	-	100	100	-	...
DON'T KNOW	9 000	1 400	2 000	900	800	1 300	900	500	500	300	400	125
NOT REPORTED	100	-	-	-	-	-	-	100	-	-	-	...
SATISFACTORY HOSPITALS OR HEALTH CLINICS	102 300	8 500	13 300	13 200	11 900	13 000	11 800	17 100	9 500	1 600	2 300	156
UNSATISFACTORY HOSPITALS OR HEALTH CLINICS	13 400	1 200	1 900	2 000	1 400	2 200	2 100	1 400	600	100	500	148
WOULD LIKE TO MOVE	2 100	300	200	800	100	300	200	100	200	-	-	118
WOULD NOT LIKE TO MOVE	10 400	700	1 500	1 300	1 200	1 800	1 800	1 200	400	100	400	154
NOT REPORTED	900	300	100	-	100	100	100	100	-	-	100	...
DON'T KNOW	3 300	200	200	100	400	300	800	900	300	-	100	187
NOT REPORTED	200	100	-	-	-	100	-	100	-	-	-	...
NEIGHBORHOOD SERVICES AND WISH TO MOVE[3]												
WITH SATISFACTORY NEIGHBORHOOD SERVICES	70 100	5 600	8 100	9 000	8 200	8 500	8 400	12 600	7 200	1 100	1 400	160
WITH UNSATISFACTORY NEIGHBORHOOD SERVICES	49 000	4 400	7 200	6 400	5 400	7 100	6 300	6 800	3 300	700	1 400	151
HOUSEHOLD WOULD NOT LIKE TO MOVE	37 500	3 500	5 500	4 500	4 600	5 000	4 700	5 700	2 400	500	1 000	149
HOUSEHOLD WOULD LIKE TO MOVE	11 500	900	1 700	1 900	800	2 100	1 600	1 200	900	200	400	154
BECAUSE OF 1 SERVICE	8 200	500	1 300	800	500	1 400	1 300	900	700	200	400	162
BECAUSE OF 2 SERVICES	2 100	100	300	600	200	500	300	100	100	-	-	134
BECAUSE OF 3 OR MORE SERVICES	1 300	300	100	400	100	200	100	100	100	-	-	...
NOT REPORTED	-	-	-	-	-	-	-	-	-	-	-	-
NOT REPORTED	100	-	-	-	-	-	-	100	-	-	-	...

[1]EXCLUDES 1-FAMILY HOMES ON 10 ACRES OR MORE.
[2]WISH TO MOVE ONLY RELATES TO RESPONDENT'S OPINION OF SPECIFIC NEIGHBORHOOD CONDITIONS.
[3]WISH TO MOVE ONLY RELATES TO RESPONDENT'S OPINION OF SPECIFIC NEIGHBORHOOD SERVICES.

TABLE A-12. GROSS RENT OF RENTER-OCCUPIED HOUSING UNITS BY SELECTED NEIGHBORHOOD CHARACTERISTICS: 1977--CONTINUED

(DATA BASED ON SAMPLE, SEE TEXT. FOR MINIMUM BASE FOR DERIVED FIGURES (PERCENT, MEDIAN, ETC.) AND MEANING OF SYMBOLS, SEE TEXT)

STANDARD METROPOLITAN STATISTICAL AREA MEMPHIS, TENN.-ARK. TOTAL	TOTAL	LESS THAN $70	$70 TO $99	$100 TO $124	$125 TO $149	$150 TO $174	$175 TO $199	$200 TO $249	$250 TO $349	$350 OR MORE	NO CASH RENT	MEDIAN (DOLLARS)
SPECIFIED RENTER OCCUPIED[1]--CONTINUED												
OVERALL OPINION OF NEIGHBORHOOD												
EXCELLENT	25 700	1 100	3 500	1 900	2 000	2 900	2 900	5 800	4 000	700	800	183
GOOD	53 200	4 100	5 300	6 100	5 900	7 400	6 800	10 900	4 800	700	1 100	165
FAIR	33 400	3 600	5 000	6 100	4 700	4 500	4 400	2 300	1 700	200	900	133
POOR	6 600	1 200	1 400	1 200	900	800	600	400	-	-	100	114
NOT REPORTED	300	-	100	100	-	-	-	100	-	100	-	...
HOUSEHOLD WOULD LIKE TO MOVE	20 800	1 200	2 500	3 600	3 400	3 700	2 800	1 900	1 100	300	200	146
EXCELLENT	700	-	100	100	100	100	100	100	100	-	-	...
GOOD	5 400	300	200	500	1 000	900	700	700	700	300	-	166
FAIR	10 300	200	1 200	2 300	1 500	2 200	1 700	700	300	100	200	148
POOR	4 400	600	1 000	700	900	400	300	300	-	-	-	117
NOT REPORTED	100	-	-	100	-	-	-	-	-	-	-	...
HOUSEHOLD WOULD NOT LIKE TO MOVE	97 300	8 800	12 600	11 700	10 100	11 800	11 700	17 300	9 300	1 400	2 600	159
EXCELLENT	24 900	1 100	3 500	1 800	1 900	2 700	2 900	5 700	3 800	700	800	184
GOOD	47 400	3 800	5 100	5 500	4 900	6 500	5 800	10 000	4 200	500	1 100	164
FAIR	22 800	3 400	3 700	3 800	3 300	2 300	2 700	1 500	1 300	100	700	127
POOR	2 200	500	300	500	100	400	300	100	-	-	100	113
NOT REPORTED	100	-	100	-	-	-	-	-	-	100	-	...
NOT REPORTED	1 000	100	200	100	100	100	200	200	-	-	100	...

[1]EXCLUDES 1-FAMILY HOMES ON 10 ACRES OR MORE.

TABLE A-13. INCOME OF FAMILIES AND PRIMARY INDIVIDUALS BY TENURE AND OCCUPANCY AND UTILIZATION CHARACTERISTICS, AND SERVICES AVAILABLE FOR HOUSING UNITS WITH BLACK HOUSEHOLD HEAD: 1977

(DATA BASED ON SAMPLE, SEE TEXT. FOR MINIMUM BASE FOR DERIVED FIGURES (PERCENT, MEDIAN, ETC.) AND MEANING OF SYMBOLS, SEE TEXT)

STANDARD METROPOLITAN STATISTICAL AREA MEMPHIS, TENN.-ARK. TOTAL	TOTAL	LESS THAN $3,000	$3,000 TO $4,999	$5,000 TO $6,999	$7,000 TO $9,999	$10,000 TO $14,999	$15,000 TO $19,999	$20,000 TO $24,999	$25,000 OR MORE	MEDIAN (DOLLARS)
DURATION OF OCCUPANCY										
OWNER OCCUPIED	43 900	5 600	5 000	5 300	5 900	9 200	5 800	4 300	2 900	10100
HOUSEHOLD HEAD LIVED HERE:										
LESS THAN 3 MONTHS	800	-	100	100	100	200	100	-	100	...
3 MONTHS OR LONGER	43 100	5 600	4 800	5 100	5 800	9 000	5 700	4 300	2 700	10108
LIVED HERE LAST WINTER	42 400	5 600	4 900	5 000	5 700	8 900	5 500	4 200	2 600	10000
RENTER OCCUPIED	52 600	15 200	8 100	9 200	8 200	7 200	2 700	1 400	500	5600
HOUSEHOLD HEAD LIVED HERE:										
LESS THAN 3 MONTHS	4 900	1 600	700	800	700	700	400	100	100	5500
3 MONTHS OR LONGER	47 700	13 600	7 400	8 400	7 600	6 500	2 400	1 300	500	5700
LIVED HERE LAST WINTER	42 400	12 600	6 500	7 200	6 500	6 000	2 100	1 100	300	5600
BEDROOMS										
OWNER OCCUPIED	43 900	5 600	5 000	5 300	5 900	9 200	5 800	4 300	2 900	10100
NONE AND 1	1 600	800	300	100	200	200	-	-	-	3000-
2 OR MORE	42 400	4 800	4 700	5 100	5 600	9 000	5 800	4 300	2 900	10500
NONE LACKING PRIVACY	34 300	2 900	3 400	4 500	4 200	7 800	4 600	4 200	2 700	11400
1 OR MORE LACKING PRIVACY	8 000	1 900	1 300	600	1 400	1 300	1 100	200	100	7200
PRIVACY NOT REPORTED	100	-	-	-	-	-	100	-	-	...
3-OR-MORE-PERSON HOUSEHOLDS	28 000	1 300	1 900	2 900	4 400	6 600	4 900	3 700	2 500	12700
NO BEDROOMS USED BY 3 PERSONS OR MORE	22 000	1 000	1 400	2 000	3 300	4 800	4 100	3 400	2 000	13400
BEDROOMS USED BY 3 PERSONS OR MORE	4 800	300	400	700	1 000	1 300	500	200	300	9900
1	3 200	100	300	500	500	900	500	200	200	10800
2 OR MORE	1 600	200	100	200	400	400	100	-	100	...
BEDROOMS USED BY PERSONS 13 YEARS OF AGE OR OLDER	3 900	300	300	700	800	800	400	100	300	9100
NO BEDROOMS USED BY PERSONS 13 YEARS OF AGE OR OLDER	800	-	100	-	100	400	100	100	-	...
NOT REPORTED	100	-	100	-	-	100	-	-	-	...
NO BEDROOMS	-	-	-	-	-	-	-	-	-	-
NOT REPORTED	1 300	-	-	200	100	500	200	100	100	...
1- AND 2-PERSON HOUSEHOLDS	15 900	4 300	3 100	2 400	1 400	2 700	900	700	400	5400
RENTER OCCUPIED	52 600	15 200	8 100	9 200	8 200	7 200	2 700	1 400	500	5600
NONE AND 1	16 400	7 200	2 200	2 500	2 000	1 800	500	200	100	3900
2 OR MORE	36 200	8 000	6 000	6 700	6 200	5 400	2 200	1 200	500	6200
NONE LACKING PRIVACY	27 900	5 300	4 300	5 500	4 800	4 400	2 000	1 100	400	6600
1 OR MORE LACKING PRIVACY	8 200	2 600	1 600	1 200	1 500	900	200	100	100	4800
PRIVACY NOT REPORTED	100	-	-	-	-	100	-	-	-	...
3-OR-MORE-PERSON HOUSEHOLDS	25 500	5 700	4 700	5 100	4 100	3 200	1 700	500	500	5900
NO BEDROOMS USED BY 3 PERSONS OR MORE	15 900	3 600	2 300	3 100	2 500	2 700	1 300	100	300	6300
BEDROOMS USED BY 3 PERSONS OR MORE	8 500	1 800	2 300	2 000	1 200	400	300	300	100	5100
1	6 700	1 400	2 000	1 600	800	300	200	300	100	4900
2 OR MORE	1 800	400	300	500	400	100	100	100	-	5900
BEDROOMS USED BY PERSONS 13 YEARS OF AGE OR OLDER	5 400	1 000	1 200	1 700	800	300	100	300	-	5500
NO BEDROOMS USED BY PERSONS 13 YEARS OF AGE OR OLDER	2 300	600	900	300	300	100	100	-	100	4300
NOT REPORTED	800	200	200	100	100	-	200	-	-	...
NO BEDROOMS	100	100	-	-	-	-	-	-	-	...
NOT REPORTED	1 000	100	200	100	400	100	100	-	-	...
1- AND 2-PERSON HOUSEHOLDS	27 200	9 500	3 400	4 100	4 200	3 900	1 100	900	100	5300
CONDITION OF KITCHEN FACILITIES										
OWNER OCCUPIED	43 900	5 600	5 000	5 300	5 900	9 200	5 800	4 300	2 900	10100
WITH COMPLETE KITCHEN FACILITIES	43 400	5 500	4 800	5 200	5 800	9 200	5 800	4 300	2 900	10200
ALL USABLE	43 100	5 400	4 800	5 000	5 800	9 200	5 700	4 300	2 900	10300
1 OR MORE NOT USABLE[1]	300	100	-	200	-	-	-	-	-	...
KITCHEN SINK	100	100	-	100	-	-	-	-	-	...
REFRIGERATOR	100	-	-	100	-	-	-	-	-	...
RANGE OR COOKSTOVE	-	-	-	-	-	-	-	-	-	-
NOT REPORTED	100	-	-	100	-	-	-	-	-	...
NOT REPORTED	100	-	-	-	-	-	100	-	-	...
LACKING COMPLETE KITCHEN FACILITIES	500	200	100	100	100	100	-	-	-	...
RENTER OCCUPIED	52 600	15 200	8 100	9 200	8 200	7 200	2 700	1 400	500	5600
WITH COMPLETE KITCHEN FACILITIES	50 900	14 600	7 700	8 800	8 000	7 200	2 700	1 400	500	5700
ALL USABLE	49 600	14 300	7 300	8 500	7 900	7 000	2 700	1 400	500	5700
1 OR MORE NOT USABLE[1]	1 100	200	400	300	100	100	100	-	-	...
KITCHEN SINK	700	100	200	200	100	100	-	-	-	...
REFRIGERATOR	300	100	100	100	-	-	100	-	-	...
RANGE OR COOKSTOVE	100	-	100	100	-	-	-	-	-	...
NOT REPORTED	-	-	-	-	-	-	-	-	-	-
NOT REPORTED	300	100	-	-	100	100	-	-	100	...
LACKING COMPLETE KITCHEN FACILITIES	1 700	600	500	400	200	-	-	-	-	4000
GARBAGE COLLECTION SERVICE										
OWNER OCCUPIED	43 900	5 600	5 000	5 300	5 900	9 200	5 800	4 300	2 900	10100
WITH SERVICE	42 300	5 500	4 500	4 900	5 600	9 000	5 600	4 200	2 900	10300
LESS THAN ONCE A WEEK	300	100	100	-	100	100	-	-	-	...
ONCE A WEEK	3 500	600	200	500	300	800	700	200	100	10400
TWICE A WEEK OR MORE	37 800	4 700	4 100	4 400	5 100	7 900	4 900	4 000	2 700	10400
DON'T KNOW	700	100	100	100	100	300	-	-	100	...
NOT REPORTED	-	-	-	-	-	-	-	-	-	-
NO SERVICE	1 600	100	400	300	300	200	200	100	-	6700
METHOD OF DISPOSAL:										
INCINERATOR, TRASH CHUTE, OR COMPACTOR	-	-	-	-	-	-	-	-	-	-
GARBAGE DISPOSAL	-	-	-	-	-	-	-	-	-	-
OTHER MEANS	1 600	100	400	300	300	200	200	100	-	6800
NOT REPORTED	100	-	-	100	-	-	-	-	-	...
DON'T KNOW	-	-	-	-	-	-	-	-	-	-
NOT REPORTED	-	-	-	-	-	-	-	-	-	-

[1]FIGURES WILL NOT ADD TO TOTAL BECAUSE MORE THAN ONE KITCHEN FACILITY WAS REPORTED AS NOT USABLE FOR THE SAME UNIT.

TABLE A-13. INCOME OF FAMILIES AND PRIMARY INDIVIDUALS BY TENURE AND OCCUPANCY AND UTILIZATION CHARACTERISTICS, AND SERVICES AVAILABLE FOR HOUSING UNITS WITH BLACK HOUSEHOLD HEAD: 1977--CONTINUED

(DATA BASED ON SAMPLE, SEE TEXT. FOR MINIMUM BASE FOR DERIVED FIGURES (PERCENT, MEDIAN, ETC.) AND MEANING OF SYMBOLS, SEE TEXT)

STANDARD METROPOLITAN STATISTICAL AREA MEMPHIS, TENN.-ARK. TOTAL	TOTAL	LESS THAN $3,000	$3,000 TO $4,999	$5,000 TO $6,999	$7,000 TO $9,999	$10,000 TO $14,999	$15,000 TO $19,999	$20,000 TO $24,999	$25,000 OR MORE	MEDIAN (DOLLARS)
GARBAGE COLLECTION SERVICE--CONTINUED										
RENTER OCCUPIED	52 600	15 200	8 100	9 200	8 200	7 200	2 700	1 400	500	5600
WITH SERVICE	50 400	14 600	7 600	8 900	7 900	7 100	2 500	1 300	500	5700
LESS THAN ONCE A WEEK	300	100	100	100	-	-	100	-	-	...
ONCE A WEEK	3 400	1 000	300	900	600	400	100	100	-	5900
TWICE A WEEK OR MORE	38 400	11 800	6 100	6 600	5 900	5 300	1 600	900	200	5400
DON'T KNOW	8 200	1 700	1 100	1 300	1 400	1 500	800	300	300	7200
NOT REPORTED	100	-	-	100	-	-	-	-	-	...
NO SERVICE	2 200	600	500	300	300	100	300	100	100	5000
METHOD OF DISPOSAL:										
INCINERATOR, TRASH CHUTE, OR COMPACTOR	100	100	100	-	-	-	-	-	-	...
GARBAGE DISPOSAL	500	-	-	100	100	-	200	100	-	...
OTHER MEANS	1 500	500	400	300	200	-	100	-	100	...
NOT REPORTED	100	-	-	-	-	100	-	-	-	...
DON'T KNOW	-	-	-	-	-	-	-	-	-	-
NOT REPORTED	-	-	-	-	-	-	-	-	-	-
EXTERMINATION SERVICE										
OWNER OCCUPIED	43 900	5 600	5 000	5 300	5 900	9 200	5 800	4 300	2 900	10100
OCCUPIED 3 MONTHS OR LONGER	43 100	5 600	4 800	5 100	5 800	9 000	5 700	4 300	2 700	10100
NO SIGNS OF MICE OR RATS	29 100	2 800	3 400	3 200	3 700	6 100	4 600	3 000	2 500	11300
WITH SIGNS OF MICE OR RATS	13 700	2 800	1 400	1 900	2 100	2 900	1 100	1 300	300	8100
REGULAR EXTERMINATION SERVICE	1 500	100	200	300	400	100	100	100	200	...
IRREGULAR EXTERMINATION SERVICE	3 000	500	300	300	400	1 000	300	300	100	10600
NO EXTERMINATION SERVICE	9 300	2 200	1 000	1 400	1 300	1 800	700	900	-	7100
NOT REPORTED	-	-	-	-	-	-	-	-	-	-
NOT REPORTED	300	-	-	100	100	100	-	100	-	...
OCCUPIED LESS THAN 3 MONTHS	800	-	100	100	100	200	100	-	100	...
RENTER OCCUPIED	52 600	15 200	8 100	9 200	8 200	7 200	2 700	1 400	500	5600
OCCUPIED 3 MONTHS OR LONGER	47 700	13 600	7 400	8 400	7 600	6 500	2 400	1 300	500	5700
NO SIGNS OF MICE OR RATS	25 900	6 500	3 500	4 400	4 300	4 100	1 600	1 100	300	6300
WITH SIGNS OF MICE OR RATS	20 800	6 800	3 700	3 800	3 000	2 300	700	200	200	4900
REGULAR EXTERMINATION SERVICE	2 400	700	500	500	300	300	100	100	-	5200
IRREGULAR EXTERMINATION SERVICE	4 200	1 100	700	700	900	600	100	100	100	6000
NO EXTERMINATION SERVICE	13 900	5 000	2 600	2 500	1 800	1 400	400	100	100	4500
NOT REPORTED	300	100	-	100	100	-	-	-	-	...
NOT REPORTED	1 000	300	100	100	200	100	100	-	-	...
OCCUPIED LESS THAN 3 MONTHS	4 900	1 600	700	800	700	700	400	100	100	5500

TABLE A-14. INCOME OF FAMILIES AND PRIMARY INDIVIDUALS BY TENURE AND DEFICIENCIES IN SELECTED STRUCTURAL CHARACTERISTICS FOR HOUSING UNITS WITH BLACK HOUSEHOLD HEAD: 1977

(DATA BASED ON SAMPLE, SEE TEXT. FOR MINIMUM BASE FOR DERIVED FIGURES (PERCENT, MEDIAN, ETC.) AND MEANING OF SYMBOLS, SEE TEXT)

STANDARD METROPOLITAN STATISTICAL AREA MEMPHIS, TENN.-ARK. TOTAL	TOTAL	LESS THAN $3,000	$3,000 TO $4,999	$5,000 TO $6,999	$7,000 TO $9,999	$10,000 TO $14,999	$15,000 TO $19,999	$20,000 TO $24,999	$25,000 OR MORE	MEDIAN (DOLLARS)
2 OR MORE UNITS IN STRUCTURE	34 800	9 500	4 600	5 900	5 900	5 000	2 400	1 100	500	6100
COMMON STAIRWAYS										
OWNER OCCUPIED	700	200	100	100	100	100	100	100	-	...
WITH COMMON STAIRWAYS	500	200	-	-	100	100	100	-	-	...
NO LOOSE STEPS	100	-	-	-	-	100	-	-	-	...
RAILINGS NOT LOOSE	100	-	-	-	-	100	-	-	-	...
RAILINGS LOOSE	-	-	-	-	-	-	-	-	-	-
NO RAILINGS	-	-	-	-	-	-	-	-	-	-
RAILINGS NOT REPORTED	-	-	-	-	-	-	-	-	-	-
LOOSE STEPS	200	100	-	-	-	100	100	-	-	...
RAILINGS NOT LOOSE	-	-	-	-	-	-	-	-	-	-
RAILINGS LOOSE	100	100	-	-	-	-	-	-	-	...
NO RAILINGS	100	-	-	-	-	100	100	-	-	...
RAILINGS NOT REPORTED	-	-	-	-	-	-	-	-	-	...
STEPS NOT REPORTED	200	100	-	-	100	-	-	-	-	...
NO COMMON STAIRWAYS	300	-	100	100	-	-	100	100	-	...
RENTER OCCUPIED	34 000	9 300	4 500	5 800	5 800	4 900	2 200	1 000	500	6100
WITH COMMON STAIRWAYS	21 600	4 800	2 400	3 800	4 200	3 300	1 800	900	400	6900
NO LOOSE STEPS	19 300	4 100	2 300	3 000	3 900	3 200	1 800	700	400	7200
RAILINGS NOT LOOSE	15 400	2 700	1 600	2 300	3 400	2 700	1 600	700	400	7900
RAILINGS LOOSE	900	100	100	300	200	100	100	-	-	...
NO RAILINGS	2 400	1 000	500	300	200	500	-	-	-	3800
RAILINGS NOT REPORTED	700	200	200	100	100	-	100	-	-	...
LOOSE STEPS	1 200	500	100	200	300	100	-	100	-	...
RAILINGS NOT LOOSE	700	300	-	-	200	100	-	100	-	...
RAILINGS LOOSE	100	-	100	100	-	-	-	-	-	...
NO RAILINGS	300	100	-	100	100	-	-	-	-	...
RAILINGS NOT REPORTED	100	100	-	-	-	-	-	-	-	...
STEPS NOT REPORTED	1 100	300	100	600	-	100	-	100	-	...
NO COMMON STAIRWAYS	12 500	4 400	2 100	2 000	1 700	1 500	500	100	100	4700
LIGHT FIXTURES IN PUBLIC HALLS										
OWNER OCCUPIED	700	200	100	100	100	100	100	100	-	...
WITH PUBLIC HALLS	100	-	-	-	-	-	100	-	-	...
WITH LIGHT FIXTURES	100	-	-	-	-	-	100	-	-	...
ALL WORKING	100	-	-	-	-	-	100	-	-	...
SOME WORKING	-	-	-	-	-	-	-	-	-	-
NONE WORKING	-	-	-	-	-	-	-	-	-	-
NOT REPORTED	-	-	-	-	-	-	-	-	-	-
NO LIGHT FIXTURES	-	-	-	-	-	-	-	-	-	-
NO PUBLIC HALLS	-	-	-	-	-	-	-	-	-	-
NOT REPORTED	500	100	100	100	-	100	100	100	-	...
	200	100	-	-	100	-	-	-	-	...

TABLE A-14. INCOME OF FAMILIES AND PRIMARY INDIVIDUALS BY TENURE AND DEFICIENCIES IN SELECTED STRUCTURAL CHARACTERISTICS FOR HOUSING UNITS WITH BLACK HOUSEHOLD HEAD: 1977--CONTINUED

(DATA BASED ON SAMPLE, SEE TEXT. FOR MINIMUM BASE FOR DERIVED FIGURES (PERCENT, MEDIAN, ETC.) AND MEANING OF SYMBOLS, SEE TEXT)

STANDARD METROPOLITAN STATISTICAL AREA MEMPHIS, TENN.-ARK. TOTAL	TOTAL	LESS THAN $3,000	$3,000 TO $4,999	$5,000 TO $6,999	$7,000 TO $9,999	$10,000 TO $14,999	$15,000 TO $19,999	$20,000 TO $24,999	$25,000 OR MORE	MEDIAN (DOLLARS)
2 OR MORE UNITS IN STRUCTURE--CONTINUED										
LIGHT FIXTURES IN PUBLIC HALLS--CONTINUED										
RENTER OCCUPIED	34 000	9 300	4 500	5 800	5 800	4 900	2 200	1 000	500	6100
WITH PUBLIC HALLS	13 300	3 100	1 800	1 900	2 600	2 500	800	400	200	6800
WITH LIGHT FIXTURES	12 400	2 800	1 700	1 700	2 400	2 500	800	400	200	7000
ALL WORKING	9 100	1 600	1 100	1 300	1 800	2 000	600	400	200	7900
SOME WORKING	2 500	900	400	400	300	400	100	-	-	4800
NONE WORKING	600	300	100	100	200	-	-	-	-	...
NOT REPORTED	100	-	100	-	-	-	100	-	-	...
NO LIGHT FIXTURES	900	300	100	200	200	100	-	-	-	...
NO PUBLIC HALLS	19 700	5 900	2 700	3 300	3 300	2 300	1 500	600	300	5800
NOT REPORTED	1 000	300	100	600	-	100	-	-	-	...
STORIES BETWEEN MAIN AND APARTMENT ENTRANCES										
NONE (ON SAME FLOOR)	20 000	6 100	3 000	3 500	3 000	2 800	1 100	400	100	5500
1 (UP OR DOWN)	10 900	2 400	1 000	1 500	2 400	1 700	1 200	500	200	7700
2 OR MORE (UP OR DOWN)	600	200	100	100	100	100	-	-	100	...
NOT REPORTED	3 200	800	600	700	400	400	100	100	100	5700
1-UNIT STRUCTURES INCLUDING MOBILE HOMES OR TRAILERS	61 800	11 300	8 500	8 600	8 200	11 400	6 200	4 700	2 900	7900
ALL OCCUPIED HOUSING UNITS	96 600	20 800	13 100	14 500	14 100	16 400	8 500	5 700	3 400	7000
ELECTRIC WIRING										
OWNER OCCUPIED	43 900	5 600	5 000	5 300	5 900	9 200	5 800	4 300	2 900	10100
ALL WIRING CONCEALED IN WALLS OR METAL COVERING	43 200	5 400	4 800	5 200	5 700	9 100	5 700	4 300	2 900	10200
SOME OR ALL WIRING EXPOSED	700	300	100	100	100	100	100	-	-	...
NOT REPORTED	100	-	100	-	-	-	-	-	-	...
RENTER OCCUPIED	52 600	15 200	8 100	9 200	8 200	7 200	2 700	1 400	500	5600
ALL WIRING CONCEALED IN WALLS OR METAL COVERING	51 500	14 700	8 000	9 000	8 200	7 100	2 700	1 300	500	5700
SOME OR ALL WIRING EXPOSED	1 000	500	100	200	100	100	-	-	-	...
NOT REPORTED	100	-	-	-	-	-	-	100	-	...
ELECTRIC WALL OUTLETS										
OWNER OCCUPIED	43 900	5 600	5 000	5 300	5 900	9 200	5 800	4 300	2 900	10100
WITH WORKING OUTLETS IN EACH ROOM	42 500	5 200	4 800	5 000	5 700	8 900	5 800	4 300	2 900	10300
LACKING WORKING OUTLETS IN SOME OR ALL ROOMS	1 300	500	100	200	200	300	-	100	-	...
NOT REPORTED	100	-	-	100	-	-	-	-	-	...
RENTER OCCUPIED	52 600	15 200	8 100	9 200	8 200	7 200	2 700	1 400	500	5600
WITH WORKING OUTLETS IN EACH ROOM	50 300	14 400	7 400	8 800	8 000	7 100	2 700	1 400	500	5800
LACKING WORKING OUTLETS IN SOME OR ALL ROOMS	2 300	800	800	400	300	100	-	-	-	4000
NOT REPORTED	-	-	-	-	-	-	-	-	-	-
BASEMENT										
OWNER OCCUPIED	43 900	5 600	5 000	5 300	5 900	9 200	5 800	4 300	2 900	10100
WITH BASEMENT	2 200	300	100	400	100	300	300	500	100	12400
NO SIGNS OF WATER LEAKAGE	1 500	100	100	400	-	200	300	300	100	...
WITH SIGNS OF WATER LEAKAGE	500	100	-	-	100	100	100	200	-	...
DON'T KNOW	100	100	-	-	-	100	-	-	-	...
NOT REPORTED	-	-	-	-	-	-	-	-	-	-
NO BASEMENT	41 800	5 300	4 800	4 900	5 800	8 900	5 500	3 900	2 700	10100
RENTER OCCUPIED	52 600	15 200	8 100	9 200	8 200	7 200	2 700	1 400	500	5600
WITH BASEMENT	2 300	800	500	600	300	100	-	100	-	4500
NO SIGNS OF WATER LEAKAGE	900	300	300	100	200	-	-	-	-	...
WITH SIGNS OF WATER LEAKAGE	300	100	-	200	-	-	-	-	-	...
DON'T KNOW	1 100	300	200	300	100	100	-	100	-	...
NOT REPORTED	100	100	-	-	-	-	-	-	-	...
NO BASEMENT	50 300	14 400	7 700	8 600	8 000	7 000	2 700	1 300	500	5700
ROOF										
OWNER OCCUPIED	43 900	5 600	5 000	5 300	5 900	9 200	5 800	4 300	2 900	10100
NO SIGNS OF WATER LEAKAGE	38 900	4 300	4 100	4 600	5 300	8 600	5 400	3 900	2 700	10700
WITH SIGNS OF WATER LEAKAGE	4 900	1 400	800	600	600	600	400	500	200	6100
DON'T KNOW	100	-	100	100	-	-	-	-	-	...
NOT REPORTED	-	-	-	-	-	-	-	-	-	-
RENTER OCCUPIED	52 600	15 200	8 100	9 200	8 200	7 200	2 700	1 400	500	5600
NO SIGNS OF WATER LEAKAGE	43 000	11 800	6 900	7 000	6 800	6 100	2 400	1 400	500	5800
WITH SIGNS OF WATER LEAKAGE	6 800	2 300	1 000	1 600	1 000	700	200	-	-	5200
DON'T KNOW	2 900	1 100	200	500	500	400	200	-	-	5500
NOT REPORTED	-	-	-	-	-	-	-	-	-	-
INTERIOR FLOORS										
OWNER OCCUPIED	43 900	5 600	5 000	5 300	5 900	9 200	5 800	4 300	2 900	10100
NO HOLES IN FLOOR	42 600	5 200	4 800	5 000	5 600	9 200	5 700	4 300	2 900	10400
WITH HOLES IN FLOOR	900	400	100	200	200	-	-	-	-	...
NOT REPORTED	400	100	100	100	100	100	100	-	-	...
RENTER OCCUPIED	52 600	15 200	8 100	9 200	8 200	7 200	2 700	1 400	500	5600
NO HOLES IN FLOOR	49 200	14 000	7 200	8 700	7 900	6 900	2 600	1 400	500	5800
WITH HOLES IN FLOOR	3 300	1 200	1 000	500	300	100	100	-	-	3900
NOT REPORTED	100	-	-	-	-	100	-	-	-	...
INTERIOR CEILINGS AND WALLS										
OWNER OCCUPIED	43 900	5 600	5 000	5 300	5 900	9 200	5 800	4 300	2 900	10100
OPEN CRACKS OR HOLES:										
NO OPEN CRACKS OR HOLES	42 000	5 200	4 700	4 900	5 500	8 800	5 700	4 300	2 900	10400
WITH OPEN CRACKS OR HOLES	1 700	500	300	300	300	400	-	100	-	6000
NOT REPORTED	200	-	-	100	100	-	100	-	-	...
BROKEN PLASTER:										
NO BROKEN PLASTER	42 600	5 100	4 700	5 100	5 800	9 000	5 600	4 300	2 900	10300
WITH BROKEN PLASTER	1 300	500	300	100	100	200	200	-	-	...
NOT REPORTED	100	-	-	100	-	-	-	-	-	...
PEELING PAINT:										
NO PEELING PAINT	42 500	5 200	4 700	5 100	5 700	9 100	5 500	4 300	2 900	10300
WITH PEELING PAINT	1 200	400	300	100	200	100	100	-	-	...
NOT REPORTED	200	-	-	100	-	-	100	-	-	...

TABLE A-14. INCOME OF FAMILIES AND PRIMARY INDIVIDUALS BY TENURE AND DEFICIENCIES IN SELECTED STRUCTURAL CHARACTERISTICS FOR HOUSING UNITS WITH BLACK HOUSEHOLD HEAD: 1977--CONTINUED

(DATA BASED ON SAMPLE, SEE TEXT. FOR MINIMUM BASE FOR DERIVED FIGURES (PERCENT, MEDIAN, ETC.) AND MEANING OF SYMBOLS, SEE TEXT)

STANDARD METROPOLITAN STATISTICAL AREA MEMPHIS, TENN.-ARK. TOTAL	TOTAL	LESS THAN $3,000	$3,000 TO $4,999	$5,000 TO $6,999	$7,000 TO $9,999	$10,000 TO $14,999	$15,000 TO $19,999	$20,000 TO $24,999	$25,000 OR MORE	MEDIAN (DOLLARS)
ALL OCCUPIED HOUSING UNITS--CONTINUED										
INTERIOR CEILINGS AND WALLS--CONTINUED										
RENTER OCCUPIED	52 600	15 200	8 100	9 200	8 200	7 200	2 700	1 400	500	5600
OPEN CRACKS OR HOLES:										
NO OPEN CRACKS OR HOLES	44 300	12 400	6 500	7 400	7 200	6 500	2 500	1 300	500	5900
WITH OPEN CRACKS OR HOLES	8 100	2 800	1 500	1 800	1 100	600	300	100	100	4700
NOT REPORTED	200	-	100	100	-	100	-	-	-	***
BROKEN PLASTER:										
NO BROKEN PLASTER	47 900	13 200	7 200	8 200	7 700	7 000	2 600	1 400	500	5900
WITH BROKEN PLASTER	4 700	1 900	1 000	1 000	600	100	100	-	-	3800
NOT REPORTED	100	-	-	-	-	100	-	-	-	***
PEELING PAINT:										
NO PEELING PAINT	47 700	13 100	7 300	8 300	7 400	6 900	2 700	1 400	500	5800
WITH PEELING PAINT	4 900	2 100	900	900	800	200	-	-	-	3800
NOT REPORTED	100	-	-	-	-	100	-	-	-	***
SELECTED STRUCTURAL DEFICIENCIES AND WISH TO MOVE										
OWNER OCCUPIED	43 900	5 600	5 000	5 300	5 900	9 200	5 800	4 300	2 900	10100
WITH STRUCTURAL DEFICIENCIES	7 200	1 700	1 100	1 000	900	1 100	500	600	200	6500
HOUSEHOLD WOULD LIKE TO MOVE[1]	400	100	-	100	200	100	-	-	-	***
UNITS WITH SIGNS OF WATER LEAKAGE IN BASEMENT	-	-	-	-	-	-	-	-	-	-
UNITS WITH SIGNS OF WATER LEAKAGE IN ROOF	100	-	-	-	100	-	-	-	-	***
UNITS WITH OPEN CRACKS OR HOLES IN INTERIOR CEILINGS AND WALLS	-	-	-	-	-	-	-	-	-	-
UNITS WITH HOLES IN FLOOR	-	-	-	-	-	-	-	-	-	-
UNITS WITH BROKEN PLASTER ON INTERIOR CEILINGS AND WALLS	100	-	-	-	100	-	-	-	-	***
UNITS WITH PEELING PAINT ON INTERIOR CEILINGS AND WALLS	-	-	-	-	-	-	-	-	-	-
UNITS WITH 2 OR MORE STRUCTURAL DEFICIENCIES	300	100	-	100	100	100	-	-	-	***
HOUSEHOLD WOULD NOT LIKE TO MOVE	5 800	1 400	900	800	600	800	500	500	200	6300
NOT REPORTED	1 000	300	200	100	100	200	100	100	-	***
NO STRUCTURAL DEFICIENCIES	36 700	3 900	3 800	4 300	4 900	8 100	5 300	3 700	2 700	10900
NOT REPORTED	-	-	-	-	-	-	-	-	-	-
RENTER OCCUPIED	52 600	15 200	8 100	9 200	8 200	7 200	2 700	1 400	500	5608
WITH STRUCTURAL DEFICIENCIES	14 600	5 000	2 600	2 900	2 200	1 300	500	100	100	4800
HOUSEHOLD WOULD LIKE TO MOVE[1]	3 700	1 400	800	1 000	300	100	-	-	-	4000
UNITS WITH SIGNS OF WATER LEAKAGE IN BASEMENT	-	-	-	-	-	-	-	-	-	-
UNITS WITH SIGNS OF WATER LEAKAGE IN ROOF	200	-	-	100	100	-	-	-	-	***
UNITS WITH OPEN CRACKS OR HOLES IN INTERIOR CEILINGS AND WALLS	600	100	300	100	-	100	-	-	-	***
UNITS WITH HOLES IN FLOOR	100	100	-	-	-	-	-	-	-	***
UNITS WITH BROKEN PLASTER ON INTERIOR CEILINGS AND WALLS	-	-	-	-	-	-	-	-	-	-
UNITS WITH PEELING PAINT ON INTERIOR CEILINGS AND WALLS	-	-	-	-	-	-	-	-	-	-
UNITS WITH 2 OR MORE STRUCTURAL DEFICIENCIES	2 700	1 200	500	800	100	100	-	-	-	3800
HOUSEHOLD WOULD NOT LIKE TO MOVE	9 700	3 200	1 600	1 700	1 600	1 100	400	100	100	5100
NOT REPORTED	1 200	400	200	100	300	100	100	-	-	***
NO STRUCTURAL DEFICIENCIES	38 000	10 200	5 600	6 300	6 000	5 800	2 300	1 300	500	6000
NOT REPORTED	-	-	-	-	-	-	-	-	-	-
OVERALL OPINION OF STRUCTURE										
OWNER OCCUPIED	43 900	5 600	5 000	5 300	5 900	9 200	5 800	4 300	2 900	10100
EXCELLENT	10 300	1 700	1 000	1 200	1 500	2 300	1 100	900	600	9500
GOOD	22 400	2 300	2 200	3 200	2 500	4 400	3 400	2 500	1 900	11100
FAIR	10 500	1 200	1 800	900	1 700	2 400	1 300	900	300	9400
POOR	600	300	-	-	200	200	-	-	-	***
NOT REPORTED	100	100	-	-	-	-	-	100	-	***
RENTER OCCUPIED	52 600	15 200	8 100	9 200	8 200	7 200	2 700	1 400	500	5600
EXCELLENT	5 100	1 600	600	1 000	800	800	100	100	100	5600
GOOD	22 100	5 900	3 000	3 300	3 900	3 600	1 500	900	100	6300
FAIR	20 200	5 900	3 800	3 600	3 000	2 300	900	300	300	5200
POOR	5 100	1 800	700	1 200	600	400	200	100	100	5000
NOT REPORTED	200	-	-	100	-	100	-	-	-	***

[1]FIGURES WILL NOT ADD TO TOTAL BECAUSE MORE THAN ONE STRUCTURAL DEFICIENCY WAS REPORTED FOR THE SAME UNIT.

TABLE A-15. INCOME OF FAMILIES AND PRIMARY INDIVIDUALS BY TENURE AND FAILURES IN PLUMBING FACILITIES AND EQUIPMENT FOR HOUSING UNITS WITH BLACK HOUSEHOLD HEAD: 1977

(DATA BASED ON SAMPLE, SEE TEXT. FOR MINIMUM BASE FOR DERIVED FIGURES (PERCENT, MEDIAN, ETC.) AND MEANING OF SYMBOLS, SEE TEXT)

STANDARD METROPOLITAN STATISTICAL AREA MEMPHIS, TENN.-ARK. TOTAL	TOTAL	LESS THAN $3,000	$3,000 TO $4,999	$5,000 TO $6,999	$7,000 TO $9,999	$10,000 TO $14,999	$15,000 TO $19,999	$20,000 TO $24,999	$25,000 OR MORE	MEDIAN (DOLLARS)
UNITS OCCUPIED 3 MONTHS OR LONGER	90 800	19 300	12 200	13 500	13 300	15 500	8 000	5 700	3 200	7100
WATER SUPPLY										
OWNER OCCUPIED	43 100	5 600	4 800	5 100	5 800	9 000	5 700	4 300	2 700	10100
WITH PIPED WATER INSIDE STRUCTURE	42 800	5 500	4 700	5 100	5 800	9 000	5 700	4 300	2 700	10200
NO BREAKDOWNS	41 100	5 100	4 500	4 800	5 400	8 700	5 600	4 300	2 700	10400
WITH BREAKDOWNS	1 200	400	100	200	300	200	-	-	-	***
UNUSABLE 6 CONSECUTIVE HOURS OR LONGER:										
1 TIME	900	200	100	100	300	200	-	-	-	***
2 TIMES	-	-	-	-	-	-	-	-	-	-
3 TIMES OR MORE	300	100	-	100	100	-	-	-	-	***
NOT REPORTED	100	100	-	-	-	-	-	-	-	***
DON'T KNOW	-	-	-	-	-	-	-	-	-	-
NOT REPORTED	500	-	100	100	100	100	100	-	100	***
REASON FOR BREAKDOWN:										
PROBLEMS INSIDE BUILDING	400	200	-	100	100	-	-	-	-	***
PROBLEMS OUTSIDE BUILDING	800	100	100	100	300	200	-	-	-	***
NOT REPORTED	100	100	-	-	-	-	-	-	-	***
NO PIPED WATER INSIDE STRUCTURE	300	100	100	100	-	-	-	-	-	***
RENTER OCCUPIED	47 700	13 600	7 400	8 400	7 600	6 500	2 400	1 300	500	5700
WITH PIPED WATER INSIDE STRUCTURE	46 500	13 200	7 100	8 200	7 400	6 500	2 400	1 300	500	5700
NO BREAKDOWNS	43 600	12 300	6 600	7 600	6 900	6 100	2 300	1 200	500	5700
WITH BREAKDOWNS	2 500	700	400	500	400	300	100	100	-	5400
UNUSABLE 6 CONSECUTIVE HOURS OR LONGER:										
1 TIME	1 300	400	100	300	200	300	100	100	-	***
2 TIMES	500	200	100	100	100	-	-	-	-	***
3 TIMES OR MORE	700	100	300	100	100	-	-	-	-	***
NOT REPORTED	-	-	-	-	-	-	-	-	-	-
DON'T KNOW	300	100	-	-	-	100	-	100	-	***
NOT REPORTED	200	100	100	-	100	-	-	-	-	***
REASON FOR BREAKDOWN:										
PROBLEMS INSIDE BUILDING	1 100	500	300	300	-	-	-	-	-	***
PROBLEMS OUTSIDE BUILDING	1 300	300	100	100	300	300	100	100	-	***
NOT REPORTED	100	-	-	100	100	-	-	-	-	***
NO PIPED WATER INSIDE STRUCTURE	1 100	400	300	200	200	-	-	-	-	***
SEWAGE DISPOSAL										
OWNER OCCUPIED	43 100	5 600	4 800	5 100	5 800	9 000	5 700	4 300	2 700	10100
WITH PUBLIC SEWER, SEPTIC TANK, OR CESSPOOL	42 700	5 500	4 700	5 000	5 800	9 000	5 700	4 300	2 700	10200
NO BREAKDOWNS	41 800	5 400	4 700	4 900	5 600	8 800	5 400	4 300	2 700	10100
WITH BREAKDOWNS	700	100	-	100	100	200	100	-	100	***
UNUSABLE 6 CONSECUTIVE HOURS OR LONGER:										
1 TIME	400	-	-	-	100	100	100	-	100	***
2 TIMES	100	100	-	100	-	-	-	-	-	***
3 TIMES OR MORE	100	-	-	-	-	-	100	-	-	***
NOT REPORTED	100	-	-	-	-	100	-	-	-	***
DON'T KNOW	-	-	-	-	-	-	-	-	-	-
NOT REPORTED	200	-	-	-	-	100	100	-	-	***
WITH CHEMICAL TOILET, PRIVY, OR OTHER MEANS	400	200	100	100	-	-	-	-	-	***
RENTER OCCUPIED	47 700	13 600	7 400	8 400	7 600	6 500	2 400	1 300	500	5700
WITH PUBLIC SEWER, SEPTIC TANK, OR CESSPOOL	46 500	13 200	7 100	8 200	7 300	6 500	2 400	1 300	500	5700
NO BREAKDOWNS	44 700	12 500	6 800	7 900	7 000	6 500	2 300	1 300	500	5800
WITH BREAKDOWNS	1 400	500	400	200	200	100	100	-	-	***
UNUSABLE 6 CONSECUTIVE HOURS OR LONGER:										
1 TIME	600	300	100	100	100	-	100	-	-	***
2 TIMES	600	100	300	100	100	100	-	-	-	***
3 TIMES OR MORE	200	100	100	-	-	-	-	-	-	***
NOT REPORTED	-	-	-	-	-	-	-	-	-	-
DON'T KNOW	-	-	-	-	-	-	-	-	-	-
NOT REPORTED	400	200	-	100	100	-	-	-	-	***
WITH CHEMICAL TOILET, PRIVY, OR OTHER MEANS	1 200	400	300	200	200	-	-	-	-	***
FLUSH TOILET										
OWNER OCCUPIED	43 100	5 600	4 800	5 100	5 800	9 000	5 700	4 300	2 700	10100
WITH ALL PLUMBING FACILITIES	42 500	5 400	4 700	5 000	5 700	9 000	5 700	4 300	2 700	10200
WITH ONLY 1 FLUSH TOILET	30 400	4 700	4 400	3 700	5 000	6 300	3 500	2 000	800	8500
NO BREAKDOWNS IN FLUSH TOILET	28 900	4 400	4 100	3 500	4 700	6 000	3 500	2 000	800	8600
WITH BREAKDOWNS IN FLUSH TOILET	1 300	300	300	100	300	300	-	-	-	***
UNUSABLE 6 CONSECUTIVE HOURS OR LONGER:										
1 TIME	1 000	200	300	100	200	300	-	-	-	***
2 TIMES	100	-	-	-	100	-	-	-	-	***
3 TIMES	100	100	-	-	-	100	-	-	-	***
4 TIMES OR MORE	100	100	-	-	-	-	-	-	-	***
NOT REPORTED	-	-	-	-	-	-	-	-	-	-
NOT REPORTED	200	100	100	-	-	100	-	-	-	***
REASON FOR BREAKDOWN:										
PROBLEMS INSIDE BUILDING	500	100	100	100	100	100	-	-	-	***
PROBLEMS OUTSIDE BUILDING	800	200	200	100	100	300	-	-	-	***
NOT REPORTED	-	-	-	-	-	-	-	-	-	-
LACKING SOME OR ALL PLUMBING FACILITIES	600	200	100	100	100	100	-	-	-	***
RENTER OCCUPIED	47 700	13 600	7 400	8 400	7 600	6 500	2 400	1 300	500	5700
WITH ALL PLUMBING FACILITIES	45 500	12 700	7 000	7 800	7 300	6 400	2 400	1 300	500	5800
WITH ONLY 1 FLUSH TOILET	41 400	12 400	6 700	7 100	6 600	5 800	1 600	900	300	5500
NO BREAKDOWNS IN FLUSH TOILET	37 700	11 200	6 000	6 400	6 200	5 600	1 300	900	200	5500
WITH BREAKDOWNS IN FLUSH TOILET	3 300	1 000	700	600	300	100	300	100	100	4800
UNUSABLE 6 CONSECUTIVE HOURS OR LONGER:										
1 TIME	1 800	600	300	300	200	100	200	100	100	5100
2 TIMES	1 000	300	300	200	100	-	100	-	-	***
3 TIMES	300	200	100	100	-	-	-	-	-	***
4 TIMES OR MORE	100	-	-	100	-	-	-	-	-	***
NOT REPORTED	-	-	-	-	-	-	-	-	-	-
NOT REPORTED	300	100	-	100	100	-	-	-	-	***
REASON FOR BREAKDOWN:										
PROBLEMS INSIDE BUILDING	1 800	800	200	200	200	100	100	-	100	3300
PROBLEMS OUTSIDE BUILDING	1 300	100	400	400	100	100	100	100	-	***
NOT REPORTED	300	100	100	100	-	-	100	-	-	***
LACKING SOME OR ALL PLUMBING FACILITIES	2 100	900	400	600	200	100	-	-	-	4000

TABLE A-15. INCOME OF FAMILIES AND PRIMARY INDIVIDUALS BY TENURE AND FAILURES IN PLUMBING FACILITIES AND EQUIPMENT FOR HOUSING UNITS WITH BLACK HOUSEHOLD HEAD: 1977--CONTINUED

(DATA BASED ON SAMPLE, SEE TEXT. FOR MINIMUM BASE FOR DERIVED FIGURES (PERCENT, MEDIAN, ETC.) AND MEANING OF SYMBOLS, SEE TEXT)

STANDARD METROPOLITAN STATISTICAL AREA MEMPHIS, TENN.-ARK. TOTAL	TOTAL	LESS THAN $3,000	$3,000 TO $4,999	$5,000 TO $6,999	$7,000 TO $9,999	$10,000 TO $14,999	$15,000 TO $19,999	$20,000 TO $24,999	$25,000 OR MORE	MEDIAN (DOLLARS)
UNITS OCCUPIED 3 MONTHS OR LONGER--CON.										
ELECTRIC FUSE BLOWOUTS										
OWNER OCCUPIED	83 100	5 600	4 800	5 100	5 800	9 000	5 700	4 300	2 700	10100
NO FUSE OR SWITCH BLOWOUTS	35 200	5 000	4 200	4 500	4 400	7 200	4 400	3 200	2 300	9600
WITH FUSE OR SWITCH BLOWOUTS	7 500	600	600	500	1 400	1 800	1 300	1 000	300	11800
1 TIME	4 400	400	500	400	700	1 000	800	500	200	11200
2 TIMES	1 200	-	100	100	300	200	200	300	-	...
3 TIMES OR MORE	1 900	200	100	100	300	600	300	300	100	12300
NOT REPORTED	-	-	-	-	-	-	-	-	-	-
DON'T KNOW	300	100	-	100	-	-	-	100	100	...
NOT REPORTED	100	-	-	-	-	-	-	100	-	...
RENTER OCCUPIED	47 700	13 600	7 400	8 400	7 600	6 500	2 400	1 300	500	5700
NO FUSE OR SWITCH BLOWOUTS	39 100	11 300	5 900	6 900	6 200	5 300	1 900	1 100	300	5700
WITH FUSE OR SWITCH BLOWOUTS	8 000	2 100	1 400	1 400	1 300	1 100	400	200	100	5700
1 TIME	2 800	500	400	300	600	500	200	100	100	7700
2 TIMES	1 900	700	200	400	200	200	100	100	-	5100
3 TIMES OR MORE	3 300	900	800	600	400	400	100	-	-	5000
NOT REPORTED	100	-	100	-	100	-	-	-	-	...
DON'T KNOW	300	100	100	100	-	100	-	-	-	...
NOT REPORTED	300	100	-	100	100	-	100	-	-	...
UNITS OCCUPIED LAST WINTER	84 800	18 200	11 400	12 200	12 200	14 900	7 600	5 300	2 900	7100
HEATING EQUIPMENT										
OWNER OCCUPIED	42 400	5 600	4 900	5 000	5 700	8 900	5 500	4 200	2 600	10000
WITH HEATING EQUIPMENT	42 400	5 600	4 900	5 000	5 700	8 900	5 500	4 200	2 600	10000
NO BREAKDOWNS	39 500	5 300	4 600	4 700	5 400	8 300	5 100	3 700	2 300	9800
WITH BREAKDOWNS	2 800	300	300	300	300	600	300	400	300	11400
1 TIME	2 200	300	200	300	300	300	300	400	300	11300
2 TIMES	200	-	-	100	-	100	100	-	-	...
3 TIMES	100	-	-	-	-	100	-	-	-	...
4 TIMES OR MORE	300	100	100	-	-	200	-	-	-	...
NOT REPORTED	-	-	-	-	-	-	-	-	-	...
NOT REPORTED	100	-	-	-	-	-	-	-	-	-
NO HEATING EQUIPMENT	-	-	-	-	-	-	100	100	-	...
RENTER OCCUPIED	42 400	12 600	6 500	7 200	6 500	6 000	2 100	1 100	300	5600
WITH HEATING EQUIPMENT	42 400	12 600	6 500	7 200	6 500	6 000	2 100	1 100	300	5600
NO BREAKDOWNS	38 100	11 300	5 900	6 200	5 800	5 600	2 000	1 100	300	5600
WITH BREAKDOWNS	3 500	900	700	900	500	400	100	-	100	5300
1 TIME	2 400	700	300	800	300	300	100	-	100	5600
2 TIMES	500	100	200	100	100	100	-	-	-	...
3 TIMES	100	-	100	-	-	-	-	-	-	...
4 TIMES OR MORE	400	100	100	-	100	100	-	-	-	...
NOT REPORTED	100	100	-	-	-	-	-	-	-	...
NOT REPORTED	800	400	-	200	200	100	-	-	-	...
NO HEATING EQUIPMENT	-	-	-	-	-	-	-	-	-	-
INSUFFICIENT HEAT										
ADDITIONAL HEAT SOURCE:										
OWNER OCCUPIED	42 400	5 600	4 900	5 000	5 700	8 900	5 500	4 200	2 600	10000
WITH SPECIFIED HEATING EQUIPMENT[1]	33 900	3 300	3 000	3 800	4 800	7 700	5 000	4 000	2 500	11400
NO ADDITIONAL HEAT SOURCE USED	28 700	2 700	2 500	3 100	3 700	6 900	4 600	3 000	2 200	11700
USED KITCHEN STOVE,FIREPLACE,OR PORTABLE HEATER	5 100	600	400	700	1 000	800	300	900	300	9200
NOT REPORTED	200	-	-	-	-	-	100	100	100	...
LACKING SPECIFIED HEATING EQUIPMENT OR NONE	8 500	2 300	1 900	1 200	1 000	1 200	500	300	100	4900
RENTER OCCUPIED	42 400	12 600	6 500	7 200	6 500	6 000	2 100	1 100	300	5600
WITH SPECIFIED HEATING EQUIPMENT[1]	29 500	7 100	4 300	5 200	4 800	4 700	2 000	1 000	300	6300
NO ADDITIONAL HEAT SOURCE USED	22 800	5 000	3 500	3 900	3 700	3 900	1 600	900	300	6500
USED KITCHEN STOVE,FIREPLACE,OR PORTABLE HEATER	6 200	2 000	800	1 200	1 000	800	300	100	100	5500
NOT REPORTED	500	100	-	200	100	100	-	-	-	...
LACKING SPECIFIED HEATING EQUIPMENT OR NONE	12 900	5 400	2 200	2 000	1 700	1 300	100	100	-	3900
ROOMS LACKING SPECIFIED HEAT SOURCE:										
OWNER OCCUPIED	42 400	5 600	4 900	5 000	5 700	8 900	5 500	4 200	2 600	10000
WITH SPECIFIED HEATING EQUIPMENT[1]	33 900	3 300	3 000	3 800	4 800	7 700	5 000	4 000	2 500	11400
NO ROOMS LACKING AIR DUCTS, REGISTERS, RADIATORS, OR HEATERS	18 600	1 200	1 400	2 300	2 000	4 200	3 100	2 700	1 700	12800
ROOMS LACKING AIR DUCTS, REGISTERS, RADIATORS, OR HEATERS	14 700	2 000	1 500	1 400	2 600	3 300	1 800	1 200	800	9700
1 ROOM	2 400	600	100	100	500	300	500	300	100	9600
2 ROOMS	5 400	600	600	800	800	1 300	600	300	300	9100
3 ROOMS OR MORE	6 900	800	800	500	1 300	1 600	800	600	500	10300
NOT REPORTED	600	100	-	100	100	200	100	100	-	...
LACKING SPECIFIED HEATING EQUIPMENT OR NONE	8 500	2 300	1 900	1 200	1 000	1 200	500	300	100	4900
RENTER OCCUPIED	42 400	12 600	6 500	7 200	6 500	6 000	2 100	1 100	300	5600
WITH SPECIFIED HEATING EQUIPMENT[1]	29 500	7 100	4 300	5 200	4 800	4 700	2 000	1 000	300	6300
NO ROOMS LACKING AIR DUCTS, REGISTERS, RADIATORS, OR HEATERS	15 600	3 300	1 700	2 500	2 800	2 900	1 500	700	200	7300
ROOMS LACKING AIR DUCTS, REGISTERS, RADIATORS, OR HEATERS	13 000	3 700	2 400	2 500	1 900	1 600	500	300	100	5300
1 ROOM	5 800	1 800	1 000	1 000	700	800	300	200	-	5200
2 ROOMS	4 400	1 000	800	1 300	600	500	100	100	100	5600
3 ROOMS OR MORE	2 800	900	600	300	600	300	100	100	-	4900
NOT REPORTED	900	100	200	200	100	200	-	-	100	...
LACKING SPECIFIED HEATING EQUIPMENT OR NONE	12 900	5 400	2 200	2 000	1 700	1 300	100	100	-	3900

[1]EXCLUDES ROOM HEATERS WITHOUT FLUE OR VENT, FIREPLACES, STOVES, AND PORTABLE HEATERS.

TABLE A-15. INCOME OF FAMILIES AND PRIMARY INDIVIDUALS BY TENURE AND FAILURES IN PLUMBING FACILITIES AND EQUIPMENT FOR HOUSING UNITS WITH BLACK HOUSEHOLD HEAD: 1977--CONTINUED

(DATA BASED ON SAMPLE, SEE TEXT. FOR MINIMUM BASE FOR DERIVED FIGURES (PERCENT, MEDIAN, ETC.) AND MEANING OF SYMBOLS, SEE TEXT)

STANDARD METROPOLITAN STATISTICAL AREA MEMPHIS, TENN.-ARK. TOTAL	TOTAL	LESS THAN $3,000	$3,000 TO $4,999	$5,000 TO $6,999	$7,000 TO $9,999	$10,000 TO $14,999	$15,000 TO $19,999	$20,000 TO $24,999	$25,000 OR MORE	MEDIAN (DOLLARS)
UNITS OCCUPIED LAST WINTER--CONTINUED										
INSUFFICIENT HEAT--CONTINUED										
CLOSURE OF ROOMS:										
OWNER OCCUPIED	42 400	5 600	4 900	5 000	5 700	8 900	5 500	4 200	2 600	10000
WITH HEATING EQUIPMENT	42 400	5 600	4 900	5 000	5 700	8 900	5 500	4 200	2 600	10000
NO ROOMS CLOSED	38 600	4 800	4 400	4 500	5 200	8 400	5 000	3 800	2 500	10200
CLOSED CERTAIN ROOMS	3 700	800	500	500	500	500	400	300	100	7300
LIVING ROOM ONLY	300	100	100	-	-	-	-	100	100	...
DINING ROOM ONLY	100	-	-	100	-	-	-	-	-	...
1 OR MORE BEDROOMS ONLY	2 300	500	400	300	300	300	200	300	100	6300
OTHER ROOMS OR COMBINATION	1 000	300	-	100	300	200	200	-	-	...
NOT REPORTED	100	-	-	100	-	100	-	-	-	...
NOT REPORTED	100	-	-	-	-	-	100	100	-	...
NO HEATING EQUIPMENT	-	-	-	-	-	-	-	-	-	-
RENTER OCCUPIED	42 400	12 600	6 500	7 200	6 500	6 000	2 100	1 100	300	5600
WITH HEATING EQUIPMENT	42 400	12 600	6 500	7 200	6 500	6 000	2 100	1 100	300	5600
NO ROOMS CLOSED	36 900	10 800	5 400	6 400	5 300	5 600	2 000	1 100	300	5700
CLOSED CERTAIN ROOMS	4 400	1 400	900	600	1 000	400	100	-	100	4800
LIVING ROOM ONLY	900	300	100	300	100	100	-	-	-	...
DINING ROOM ONLY	100	-	-	-	100	-	-	-	-	...
1 OR MORE BEDROOMS ONLY	2 200	700	500	100	500	200	100	-	100	4600
OTHER ROOMS OR COMBINATION	1 200	300	300	200	300	100	-	-	-	...
NOT REPORTED	100	100	-	-	-	-	-	-	-	...
NOT REPORTED	1 100	400	200	200	100	100	-	-	-	...
NO HEATING EQUIPMENT	-	-	-	-	-	-	-	-	-	-

TABLE A-16. INCOME OF FAMILIES AND PRIMARY INDIVIDUALS BY TENURE AND SELECTED NEIGHBORHOOD CHARACTERISTICS FOR HOUSING UNITS WITH BLACK HOUSEHOLD HEAD: 1977

(DATA BASED ON SAMPLE, SEE TEXT. FOR MINIMUM BASE FOR DERIVED FIGURES (PERCENT, MEDIAN, ETC.) AND MEANING OF SYMBOLS, SEE TEXT)

STANDARD METROPOLITAN STATISTICAL AREA MEMPHIS, TENN.-ARK. TOTAL	TOTAL	LESS THAN $3,000	$3,000 TO $4,999	$5,000 TO $6,999	$7,000 TO $9,999	$10,000 TO $14,999	$15,000 TO $19,999	$20,000 TO $24,999	$25,000 OR MORE	MEDIAN (DOLLARS)
NEIGHBORHOOD CONDITIONS										
OWNER OCCUPIED	43 900	5 600	5 000	5 300	5 900	9 200	5 800	4 300	2 900	10100
NO STREET OR HIGHWAY NOISE	33 300	4 000	3 900	3 800	4 500	7 300	4 000	3 600	2 300	10300
WITH STREET OR HIGHWAY NOISE	10 500	1 600	1 000	1 500	1 400	1 900	1 800	700	600	9400
BOTHERSOME TO RESPONDENT	4 600	700	500	700	700	900	900	200	200	9300
WOULD LIKE TO MOVE	1 400	100	100	200	300	200	300	100	-	...
WOULD NOT LIKE TO MOVE	3 200	500	300	500	400	700	500	100	200	9100
NOT REPORTED	-	-	-	-	-	-	-	-	-	-
NOT BOTHERSOME TO RESPONDENT	5 800	1 000	500	800	700	1 000	900	500	400	9700
NOT REPORTED	100	-	100	-	-	-	-	-	-	...
NOT REPORTED	100	100	-	-	-	-	-	100	-	...
NO AIRPLANE TRAFFIC NOISE	31 000	4 000	3 600	4 100	3 800	6 800	3 900	2 700	2 000	9900
WITH AIRPLANE TRAFFIC NOISE	12 700	1 600	1 400	1 100	2 000	2 500	1 900	1 600	800	10800
BOTHERSOME TO RESPONDENT	4 900	500	300	600	700	1 200	800	600	300	11800
WOULD LIKE TO MOVE	700	-	100	-	100	300	100	100	-	...
WOULD NOT LIKE TO MOVE	4 200	500	300	600	600	900	600	500	300	11200
NOT REPORTED	-	-	-	-	-	-	-	-	-	-
NOT BOTHERSOME TO RESPONDENT	7 800	1 100	1 000	500	1 300	1 300	1 100	1 000	500	9900
NOT REPORTED	-	-	-	-	-	-	-	-	-	-
NOT REPORTED	200	100	-	-	100	-	-	100	-	...
NO HEAVY TRAFFIC	32 100	3 600	3 500	3 900	3 900	7 100	4 300	3 600	2 300	10800
WITH HEAVY TRAFFIC	11 600	1 900	1 400	1 300	2 000	2 200	1 500	700	600	8700
BOTHERSOME TO RESPONDENT	2 500	300	300	300	300	300	600	200	100	11000
WOULD LIKE TO MOVE	900	-	100	100	100	100	300	100	-	...
WOULD NOT LIKE TO MOVE	1 600	300	200	100	200	200	300	100	100	...
NOT REPORTED	-	-	-	-	-	-	-	-	-	-
NOT BOTHERSOME TO RESPONDENT	9 100	1 700	1 000	1 000	1 700	1 900	900	500	500	8400
NOT REPORTED	100	-	100	-	-	-	-	-	-	...
NOT REPORTED	200	100	100	-	-	-	-	100	-	...
NO STREETS IN NEED OF REPAIR	35 700	4 600	3 900	4 300	4 900	7 600	4 300	3 600	2 500	10100
WITH STREETS IN NEED OF REPAIR	8 100	1 000	1 100	900	1 000	1 700	1 500	600	300	10200
BOTHERSOME TO RESPONDENT	4 800	600	400	500	700	900	1 100	400	300	11100
WOULD LIKE TO MOVE	500	-	-	100	-	200	100	100	100	...
WOULD NOT LIKE TO MOVE	4 300	600	400	400	700	700	900	300	200	9900
NOT REPORTED	100	-	-	-	-	-	100	-	-	...
NOT BOTHERSOME TO RESPONDENT	3 100	300	600	400	300	800	400	300	100	9000
NOT REPORTED	100	-	100	-	-	-	-	-	-	...
NOT REPORTED	200	100	-	100	-	-	-	100	-	...
NO ROADS IMPASSABLE	39 700	5 200	4 300	4 700	5 100	8 700	5 300	3 600	2 700	10300
WITH ROADS IMPASSABLE	3 200	200	500	500	500	400	400	500	100	9200
BOTHERSOME TO RESPONDENT	1 800	100	300	200	200	200	300	400	100	12400
WOULD LIKE TO MOVE	200	-	100	-	-	-	100	-	100	...
WOULD NOT LIKE TO MOVE	1 500	100	300	200	200	200	300	400	-	...
NOT REPORTED	-	-	-	-	-	-	-	-	-	-
NOT BOTHERSOME TO RESPONDENT	1 400	100	100	300	300	200	100	100	100	...
NOT REPORTED	100	-	100	-	-	100	-	-	-	...
NOT REPORTED	1 000	300	100	100	200	100	100	200	-	...
NO OCCUPIED HOUSING IN RUNDOWN CONDITION	36 700	4 900	4 200	4 400	4 900	8 000	4 500	3 400	2 500	10000
WITH OCCUPIED HOUSING IN RUNDOWN CONDITION	7 100	700	800	800	1 000	1 200	1 300	900	400	11200
BOTHERSOME TO RESPONDENT	4 100	300	400	300	500	1 000	700	600	300	13200
WOULD LIKE TO MOVE	1 400	-	100	100	100	100	700	300	100	...
WOULD NOT LIKE TO MOVE	2 600	300	300	200	300	800	100	400	200	10900
NOT REPORTED	-	-	-	-	-	-	-	-	-	-
NOT BOTHERSOME TO RESPONDENT	2 900	500	300	500	500	300	600	300	100	8300
NOT REPORTED	100	-	100	-	-	-	-	-	-	...
NOT REPORTED	200	100	-	100	-	-	-	100	-	...

TABLE A-16. INCOME OF FAMILIES AND PRIMARY INDIVIDUALS BY TENURE AND SELECTED NEIGHBORHOOD CHARACTERISTICS FOR HOUSING UNITS WITH BLACK HOUSEHOLD HEAD: 1977--CONTINUED

(DATA BASED ON SAMPLE, SEE TEXT. FOR MINIMUM BASE FOR DERIVED FIGURES (PERCENT, MEDIAN, ETC.) AND MEANING OF SYMBOLS, SEE TEXT)

STANDARD METROPOLITAN STATISTICAL AREA MEMPHIS, TENN.-ARK. TOTAL	TOTAL	LESS THAN $3,000	$3,000 TO $4,999	$5,000 TO $6,999	$7,000 TO $9,999	$10,000 TO $14,999	$15,000 TO $19,999	$20,000 TO $24,999	$25,000 OR MORE	MEDIAN (DOLLARS)
NEIGHBORHOOD CONDITIONS--CONTINUED										
OWNER OCCUPIED--CONTINUED										
NO COMMERCIAL OR NONRESIDENTIAL ACTIVITIES	35 200	4 700	4 200	4 400	4 900	7 600	4 400	3 000	2 100	9700
WITH COMMERCIAL OR NONRESIDENTIAL ACTIVITIES	8 500	900	800	800	1 000	1 600	1 400	1 200	800	12400
BOTHERSOME TO RESPONDENT	1 100	100	-	-	100	300	400	100	100	...
WOULD LIKE TO MOVE	700	100	-	-	100	100	400	100	-	...
WOULD NOT LIKE TO MOVE	400	100	-	-	100	200	-	-	100	...
NOT REPORTED	-	-	-	-	-	-	-	-	-	-
NOT BOTHERSOME TO RESPONDENT	7 500	800	800	800	800	1 400	1 100	1 100	700	11800
NOT REPORTED	-	-	-	-	-	-	-	-	-	-
NOT REPORTED	200	100	-	100	-	-	-	-	-	...
NO ODORS, SMOKE, OR GAS	38 900	5 100	4 400	4 500	5 100	8 300	5 100	3 800	2 600	10200
WITH ODORS, SMOKE, OR GAS	4 700	500	600	600	800	900	700	400	300	9600
BOTHERSOME TO RESPONDENT	3 500	400	300	400	600	700	600	400	100	10400
WOULD LIKE TO MOVE	1 200	100	100	100	300	300	300	-	-	...
WOULD NOT LIKE TO MOVE	2 300	300	300	300	300	400	300	400	100	10400
NOT REPORTED	100	-	-	-	-	-	100	-	-	...
NOT BOTHERSOME TO RESPONDENT	1 200	100	300	200	200	200	100	100	100	...
NOT REPORTED	-	-	-	-	-	-	-	-	-	-
NOT REPORTED	300	100	-	100	-	100	-	100	-	...
ADEQUATE STREET LIGHTS	35 100	4 600	4 000	4 100	4 800	7 400	4 300	3 500	2 400	10000
INADEQUATE STREET LIGHTS	8 700	1 000	1 000	1 100	1 000	1 800	1 500	800	500	10600
BOTHERSOME TO RESPONDENT	5 300	600	600	400	700	1 100	1 200	500	300	12100
WOULD LIKE TO MOVE	900	100	100	-	100	200	400	-	-	...
WOULD NOT LIKE TO MOVE	4 400	400	500	400	500	900	800	500	300	11800
NOT REPORTED	-	-	-	-	-	-	-	-	-	-
NOT BOTHERSOME TO RESPONDENT	3 300	400	400	700	400	700	300	300	100	7800
NOT REPORTED	100	-	-	-	-	-	-	100	-	...
NOT REPORTED	200	100	-	-	-	100	-	100	-	...
NO NEIGHBORHOOD CRIME	33 600	4 400	3 900	4 300	4 500	6 800	4 500	3 000	2 100	9700
WITH NEIGHBORHOOD CRIME	10 200	1 200	1 000	900	1 300	2 400	1 300	1 300	800	11400
BOTHERSOME TO RESPONDENT	6 300	800	500	500	900	1 400	900	900	400	11500
WOULD LIKE TO MOVE	1 800	100	-	300	500	300	400	300	100	11900
WOULD NOT LIKE TO MOVE	4 600	800	500	300	400	1 100	500	600	300	11400
NOT REPORTED	-	-	-	-	-	-	-	-	-	-
NOT BOTHERSOME TO RESPONDENT	3 800	300	500	400	400	1 000	400	400	400	11400
NOT REPORTED	100	-	-	-	100	-	-	-	-	...
NOT REPORTED	100	100	-	-	-	-	-	100	-	...
NO TRASH, LITTER, OR JUNK	34 100	4 300	4 100	4 300	4 300	7 200	4 200	3 400	2 300	10000
WITH TRASH, LITTER, OR JUNK	9 700	1 300	900	900	1 500	2 000	1 600	900	500	10500
BOTHERSOME TO RESPONDENT	6 200	600	400	600	1 200	1 200	1 200	600	400	11000
WOULD LIKE TO MOVE	2 400	100	100	200	500	200	800	200	100	14800
WOULD NOT LIKE TO MOVE	3 800	500	300	400	700	1 000	300	400	300	10200
NOT REPORTED	100	-	-	-	-	100	-	-	-	...
NOT BOTHERSOME TO RESPONDENT	3 300	700	500	300	300	800	300	300	100	8900
NOT REPORTED	100	-	-	-	-	100	100	-	-	...
NOT REPORTED	200	100	-	100	-	-	-	100	-	...
NO BOARDED UP OR ABANDONED STRUCTURES	38 500	4 800	4 300	4 700	4 900	8 200	5 300	3 600	2 700	10400
WITH BOARDED UP OR ABANDONED STRUCTURES	5 300	800	700	500	1 000	1 000	500	600	100	8900
BOTHERSOME TO RESPONDENT	1 700	200	300	200	400	100	200	200	100	8000
WOULD LIKE TO MOVE	500	100	100	-	100	100	100	100	-	...
WOULD NOT LIKE TO MOVE	1 200	100	300	200	300	100	100	100	100	...
NOT REPORTED	-	-	-	-	-	-	-	-	-	-
NOT BOTHERSOME TO RESPONDENT	3 400	500	400	300	600	900	300	400	100	9500
NOT REPORTED	100	100	-	-	-	100	-	-	-	...
NOT REPORTED	200	100	-	100	-	-	-	100	-	...
RENTER OCCUPIED	52 600	15 200	8 100	9 200	8 200	7 200	2 700	1 400	500	5600
NO STREET OR HIGHWAY NOISE	37 000	10 700	5 800	5 900	5 900	5 100	2 200	1 100	400	5700
WITH STREET OR HIGHWAY NOISE	15 600	4 500	2 300	3 300	2 400	2 100	600	300	100	5608
BOTHERSOME TO RESPONDENT	6 200	2 100	800	1 100	900	800	100	300	-	5300
WOULD LIKE TO MOVE	2 200	1 000	300	300	200	300	100	100	-	3700
WOULD NOT LIKE TO MOVE	4 000	1 100	500	800	700	600	100	200	-	5900
NOT REPORTED	-	-	-	-	-	-	-	-	-	-
NOT BOTHERSOME TO RESPONDENT	9 500	2 400	1 500	2 200	1 500	1 300	500	100	100	5800
NOT REPORTED	-	-	-	-	-	-	-	-	-	-
NOT REPORTED	-	-	-	-	-	-	-	-	-	-
NO AIRPLANE TRAFFIC NOISE	37 800	11 500	5 800	6 900	5 900	4 500	2 100	800	400	5500
WITH AIRPLANE TRAFFIC NOISE	14 800	3 700	2 400	2 300	2 400	2 600	700	600	100	6100
BOTHERSOME TO RESPONDENT	4 900	1 400	500	600	700	1 300	300	100	-	6700
WOULD LIKE TO MOVE	1 400	400	100	200	400	300	-	-	-	...
WOULD NOT LIKE TO MOVE	3 300	900	400	400	300	900	300	100	-	6700
NOT REPORTED	100	100	-	-	-	-	-	-	-	...
NOT BOTHERSOME TO RESPONDENT	9 900	2 300	1 800	1 700	1 700	1 400	400	500	100	6000
NOT REPORTED	100	100	-	-	-	-	-	-	-	...
NOT REPORTED	-	-	-	-	-	-	-	-	-	-
NO HEAVY TRAFFIC	34 100	9 400	5 300	5 700	5 500	4 800	2 000	900	400	5800
WITH HEAVY TRAFFIC	18 500	5 800	2 800	3 400	2 700	2 400	700	500	100	5408
BOTHERSOME TO RESPONDENT	4 000	1 300	300	800	300	800	200	300	-	6100
WOULD LIKE TO MOVE	1 400	500	300	200	200	200	100	-	-	...
WOULD NOT LIKE TO MOVE	2 600	700	-	600	100	600	100	300	-	6700
NOT REPORTED	-	-	-	-	-	-	-	-	-	-
NOT BOTHERSOME TO RESPONDENT	14 400	4 500	2 600	2 600	2 400	1 500	500	200	100	5100
NOT REPORTED	100	-	-	-	-	100	-	-	-	...
NOT REPORTED	100	-	-	100	-	-	-	-	-	...
NO STREETS IN NEED OF REPAIR	43 100	12 300	6 300	7 400	7 100	5 700	2 500	1 200	500	5800
WITH STREETS IN NEED OF REPAIR	9 300	2 800	1 800	1 700	1 100	1 500	300	100	-	5100
BOTHERSOME TO RESPONDENT	4 600	1 000	500	1 200	700	1 000	100	100	-	6300
WOULD LIKE TO MOVE	1 500	500	100	300	200	400	100	-	-	...
WOULD NOT LIKE TO MOVE	3 100	500	400	1 000	500	500	100	100	-	6300
NOT REPORTED	-	-	-	-	-	-	-	-	-	-
NOT BOTHERSOME TO RESPONDENT	4 700	1 800	1 200	500	500	500	100	-	-	3800
NOT REPORTED	-	-	-	-	-	-	-	-	-	-
NOT REPORTED	300	100	100	100	-	-	-	-	-	...

TABLE A-16. INCOME OF FAMILIES AND PRIMARY INDIVIDUALS BY TENURE AND SELECTED NEIGHBORHOOD CHARACTERISTICS FOR HOUSING UNITS WITH BLACK HOUSEHOLD HEAD: 1977--CONTINUED

(DATA BASED ON SAMPLE, SEE TEXT. FOR MINIMUM BASE FOR DERIVED FIGURES (PERCENT, MEDIAN, ETC.) AND MEANING OF SYMBOLS, SEE TEXT)

STANDARD METROPOLITAN STATISTICAL AREA MEMPHIS, TENN.-ARK. TOTAL	TOTAL	LESS THAN $3,000	$3,000 TO $4,999	$5,000 TO $6,999	$7,000 TO $9,999	$10,000 TO $14,999	$15,000 TO $19,999	$20,000 TO $24,999	$25,000 OR MORE	MEDIAN (DOLLARS)
NEIGHBORHOOD CONDITIONS--CONTINUED										
RENTER OCCUPIED--CONTINUED										
NO ROADS IMPASSABLE	48 000	13 500	7 500	8 500	7 500	6 600	2 600	1 300	500	5700
WITH ROADS IMPASSABLE	4 100	1 400	500	700	700	500	100	100	-	5500
BOTHERSOME TO RESPONDENT	2 300	700	300	500	400	300	100	100	-	5800
WOULD LIKE TO MOVE	1 000	300	100	200	200	200	-	-	-	...
WOULD NOT LIKE TO MOVE	1 300	300	200	300	200	100	100	100	-	...
NOT REPORTED	-	-	-	-	-	-	-	-	-	-
NOT BOTHERSOME TO RESPONDENT	1 800	700	300	200	300	300	-	100	-	4600
NOT REPORTED	-	-	-	-	-	-	-	-	-	-
NOT REPORTED	500	300	100	-	-	-	100	-	-	...
NO OCCUPIED HOUSING IN RUNDOWN CONDITION	41 900	10 900	6 400	7 600	6 800	6 000	2 400	1 300	400	5900
WITH OCCUPIED HOUSING IN RUNDOWN CONDITION	10 200	4 000	1 600	1 600	1 400	1 000	300	100	100	4400
BOTHERSOME TO RESPONDENT	4 700	1 400	800	1 000	900	500	100	100	100	5300
WOULD LIKE TO MOVE	3 300	700	500	700	800	300	100	100	100	6000
WOULD NOT LIKE TO MOVE	1 400	700	300	200	100	200	-	-	-	...
NOT REPORTED	100	-	-	100	-	-	-	-	-	...
NOT BOTHERSOME TO RESPONDENT	5 400	2 600	800	600	500	600	300	100	100	3200
NOT REPORTED	100	-	-	-	100	-	-	-	-	...
NOT REPORTED	500	300	100	-	-	100	-	-	-	...
NO COMMERCIAL OR NONRESIDENTIAL ACTIVITIES	35 600	11 300	5 400	6 300	5 000	4 700	1 800	900	200	5400
WITH COMMERCIAL OR NONRESIDENTIAL ACTIVITIES	16 700	3 700	2 700	2 800	3 300	2 500	900	500	300	6400
BOTHERSOME TO RESPONDENT	700	200	100	200	100	100	-	-	-	...
WOULD LIKE TO MOVE	500	100	100	200	100	100	-	-	-	...
WOULD NOT LIKE TO MOVE	200	100	-	-	100	-	-	-	-	...
NOT REPORTED	-	-	-	-	-	-	-	-	-	-
NOT BOTHERSOME TO RESPONDENT	15 900	3 400	2 600	2 600	3 100	2 400	900	500	300	6500
NOT REPORTED	100	100	-	-	-	-	-	-	-	...
NOT REPORTED	300	200	-	100	-	-	-	-	-	...
NO ODORS, SMOKE, OR GAS	46 200	13 200	7 000	7 800	7 400	6 400	2 700	1 300	400	5800
WITH ODORS, SMOKE, OR GAS	6 300	1 900	1 200	1 500	800	800	-	100	100	5100
BOTHERSOME TO RESPONDENT	4 400	1 200	700	1 000	600	700	-	100	100	5500
WOULD LIKE TO MOVE	2 100	600	400	400	300	300	-	100	100	5200
WOULD NOT LIKE TO MOVE	2 300	600	300	600	300	400	-	-	100	5800
NOT REPORTED	-	-	-	-	-	-	-	-	-	-
NOT BOTHERSOME TO RESPONDENT	1 800	600	500	500	200	100	-	-	-	4300
NOT REPORTED	100	100	-	-	-	-	-	-	-	...
NOT REPORTED	100	100	-	-	-	-	-	-	-	...
ADEQUATE STREET LIGHTS	42 500	12 500	6 500	6 800	6 600	6 000	2 200	1 300	500	5600
INADEQUATE STREET LIGHTS	10 100	2 700	1 600	2 400	1 500	1 100	600	100	100	5700
BOTHERSOME TO RESPONDENT	5 200	1 200	800	800	1 100	800	300	100	100	6400
WOULD LIKE TO MOVE	2 200	700	300	300	400	200	100	100	100	5300
WOULD NOT LIKE TO MOVE	2 900	500	500	500	700	600	200	-	-	7000
NOT REPORTED	100	-	-	-	100	-	-	-	-	...
NOT BOTHERSOME TO RESPONDENT	4 700	1 400	800	1 500	400	300	300	100	-	5300
NOT REPORTED	200	100	-	100	-	100	-	-	-	...
NOT REPORTED	100	-	-	-	100	-	-	-	-	...
NO NEIGHBORHOOD CRIME	37 400	10 300	5 900	6 800	5 700	5 400	2 400	900	100	5700
WITH NEIGHBORHOOD CRIME	15 100	4 800	2 200	2 500	2 500	1 800	400	500	400	5400
BOTHERSOME TO RESPONDENT	9 200	3 200	1 400	1 300	1 500	1 100	300	300	200	5000
WOULD LIKE TO MOVE	5 100	1 500	800	600	1 000	600	200	200	200	5800
WOULD NOT LIKE TO MOVE	4 100	1 700	600	700	500	500	100	100	-	4300
NOT REPORTED	-	-	-	-	-	-	-	-	-	-
NOT BOTHERSOME TO RESPONDENT	5 800	1 600	700	1 200	1 000	700	100	300	200	6000
NOT REPORTED	100	100	100	-	-	-	-	-	-	...
NOT REPORTED	100	100	-	-	-	-	-	-	-	...
NO TRASH, LITTER, OR JUNK	37 300	10 000	5 300	6 400	6 100	5 700	2 400	1 100	400	6100
WITH TRASH, LITTER, OR JUNK	15 100	5 100	2 800	2 900	2 200	1 400	400	300	100	4800
BOTHERSOME TO RESPONDENT	8 800	2 800	1 500	1 600	1 500	1 000	300	100	100	5200
WOULD LIKE TO MOVE	4 100	1 100	700	600	900	500	100	100	100	5800
WOULD NOT LIKE TO MOVE	4 700	1 700	700	1 000	600	500	100	-	-	4700
NOT REPORTED	-	-	-	-	-	-	-	-	-	-
NOT BOTHERSOME TO RESPONDENT	6 000	2 200	1 300	1 300	700	400	100	100	100	4400
NOT REPORTED	300	100	100	-	-	-	-	100	-	...
NOT REPORTED	200	100	-	-	-	100	-	-	-	...
NO BOARDED UP OR ABANDONED STRUCTURES	44 000	11 900	6 600	8 000	6 700	6 300	2 500	1 300	500	5900
WITH BOARDED UP OR ABANDONED STRUCTURES	8 400	3 100	1 500	1 200	1 500	800	200	100	100	4500
BOTHERSOME TO RESPONDENT	2 200	1 000	300	300	500	100	100	-	100	3900
WOULD LIKE TO MOVE	1 400	400	200	200	400	100	100	-	100	...
WOULD NOT LIKE TO MOVE	900	600	100	100	100	100	-	-	-	...
NOT REPORTED	-	-	-	-	-	-	-	-	-	-
NOT BOTHERSOME TO RESPONDENT	6 000	2 000	1 200	900	1 100	600	100	100	-	4600
NOT REPORTED	200	100	-	-	-	100	-	-	-	...
NOT REPORTED	200	100	-	-	-	100	-	-	-	...
NEIGHBORHOOD CONDITIONS AND WISH TO MOVE[1]										
OWNER OCCUPIED	43 900	5 600	5 000	5 300	5 900	9 200	5 800	4 300	2 900	10100
NO BOTHERSOME NEIGHBORHOOD CONDITIONS	22 200	3 100	2 800	2 700	2 800	4 600	2 400	2 100	1 600	9700
WITH BOTHERSOME NEIGHBORHOOD CONDITIONS	21 500	2 500	2 100	2 600	3 000	4 500	3 400	2 200	1 200	10600
HOUSEHOLD WOULD NOT LIKE TO MOVE	16 000	2 100	1 900	2 100	2 000	3 500	2 000	1 400	1 000	9800
HOUSEHOLD WOULD LIKE TO MOVE	5 300	400	100	500	1 100	1 000	1 200	800	300	13100
BECAUSE OF 1 CONDITION	2 000	300	-	200	300	400	200	400	100	11800
BECAUSE OF 2 CONDITIONS	1 400	-	-	100	500	300	200	300	100	...
BECAUSE OF 3 OR MORE CONDITIONS	1 900	100	100	200	300	300	800	100	100	15100
NOT REPORTED	100	-	-	-	-	-	100	-	-	...
NOT REPORTED	300	100	100	-	-	100	-	100	-	...
RENTER OCCUPIED	52 600	15 200	8 100	9 200	8 200	7 200	2 700	1 400	500	5600
NO BOTHERSOME NEIGHBORHOOD CONDITIONS	26 500	7 900	4 300	4 500	4 000	3 100	1 800	700	300	5500
WITH BOTHERSOME NEIGHBORHOOD CONDITIONS	25 700	7 100	3 800	4 700	4 100	4 100	900	700	300	5800
HOUSEHOLD WOULD NOT LIKE TO MOVE	14 800	4 400	1 900	2 900	2 200	2 600	400	400	-	5700
HOUSEHOLD WOULD LIKE TO MOVE	10 800	2 700	1 900	1 800	1 900	1 500	500	300	300	5900
BECAUSE OF 1 CONDITION	4 400	900	1 000	800	600	600	500	100	100	5908
BECAUSE OF 2 CONDITIONS	2 800	700	500	300	600	500	-	100	100	6500
BECAUSE OF 3 OR MORE CONDITIONS	3 600	1 100	500	700	600	400	100	100	100	5600
NOT REPORTED	100	-	-	-	100	-	-	-	-	...
NOT REPORTED	400	200	100	-	100	-	-	100	-	...

[1]WISH TO MOVE ONLY RELATES TO RESPONDENT'S OPINION OF SPECIFIC NEIGHBORHOOD CONDITIONS.

TABLE A-16. INCOME OF FAMILIES AND PRIMARY INDIVIDUALS BY TENURE AND SELECTED NEIGHBORHOOD CHARACTERISTICS FOR HOUSING UNITS WITH BLACK HOUSEHOLD HEAD: 1977--CONTINUED

(DATA BASED ON SAMPLE, SEE TEXT. FOR MINIMUM BASE FOR DERIVED FIGURES (PERCENT, MEDIAN, ETC.) AND MEANING OF SYMBOLS, SEE TEXT)

STANDARD METROPOLITAN STATISTICAL AREA MEMPHIS, TENN.-ARK. TOTAL	TOTAL	LESS THAN $3,000	$3,000 TO $4,999	$5,000 TO $6,999	$7,000 TO $9,999	$10,000 TO $14,999	$15,000 TO $19,999	$20,000 TO $24,999	$25,000 OR MORE	MEDIAN (DOLLARS)
NEIGHBORHOOD SERVICES										
OWNER OCCUPIED	43 900	5 600	5 000	5 300	5 900	9 200	5 800	4 300	2 900	10100
SATISFACTORY PUBLIC TRANSPORTATION	37 300	4 500	4 400	4 700	5 300	7 700	4 700	3 600	2 500	9900
UNSATISFACTORY PUBLIC TRANSPORTATION	4 100	800	300	300	500	900	700	500	300	11700
WOULD LIKE TO MOVE	100	-	-	-	100	100	-	-	-	...
WOULD NOT LIKE TO MOVE	3 700	700	300	300	400	800	500	500	300	11600
NOT REPORTED	300	100	-	-	-	100	100	-	-	...
DON'T KNOW	2 500	300	300	300	100	600	400	300	100	11000
NOT REPORTED	100	100	-	-	-	-	-	100	-	...
SATISFACTORY SCHOOLS	37 600	4 500	3 900	4 600	5 400	8 300	4 900	3 500	2 600	10300
UNSATISFACTORY SCHOOLS	1 600	100	100	200	100	300	400	300	100	15500
WOULD LIKE TO MOVE	500	-	-	-	100	100	200	-	100	...
WOULD NOT LIKE TO MOVE	1 000	100	100	200	-	100	200	300	-	...
NOT REPORTED	200	-	-	-	-	100	-	100	100	...
DON'T KNOW	4 600	1 000	1 000	500	400	600	500	500	100	6200
NOT REPORTED	100	100	-	-	-	-	-	100	-	...
SATISFACTORY SHOPPING	36 200	4 400	4 300	4 600	4 900	8 000	4 600	3 100	2 300	9900
UNSATISFACTORY SHOPPING	7 300	1 000	600	700	900	1 200	1 200	1 100	600	11900
WOULD LIKE TO MOVE	1 000	100	100	-	300	300	100	100	100	...
WOULD NOT LIKE TO MOVE	5 700	800	400	700	500	800	1 000	1 000	500	13000
NOT REPORTED	500	200	100	-	100	100	100	-	-	...
DON'T KNOW	300	100	100	-	100	-	-	100	-	...
NOT REPORTED	100	100	-	-	-	-	-	100	-	...
SATISFACTORY POLICE PROTECTION	36 300	4 700	4 400	4 500	4 700	7 600	4 400	3 400	2 500	9900
UNSATISFACTORY POLICE PROTECTION	3 800	400	200	200	400	1 000	800	600	100	13100
WOULD LIKE TO MOVE	1 000	-	100	100	100	300	300	200	-	...
WOULD NOT LIKE TO MOVE	2 300	400	100	100	100	500	500	400	100	13800
NOT REPORTED	400	-	-	100	100	200	-	-	-	...
DON'T KNOW	3 800	400	400	500	800	600	600	200	300	9200
NOT REPORTED	100	100	-	-	-	-	-	100	-	...
SATISFACTORY OUTDOOR RECREATION FACILITIES	30 000	3 100	3 000	3 900	4 100	6 500	4 100	3 400	2 000	10700
UNSATISFACTORY OUTDOOR RECREATION FACILITIES	11 200	1 500	1 300	1 200	1 700	2 400	1 700	800	600	9900
WOULD LIKE TO MOVE	1 400	-	100	100	500	400	400	-	-	...
WOULD NOT LIKE TO MOVE	9 200	1 400	1 100	1 000	1 300	1 900	1 200	800	600	9800
NOT REPORTED	600	100	100	100	-	100	100	-	100	...
DON'T KNOW	2 500	1 000	600	200	100	300	100	100	200	3900
NOT REPORTED	300	100	100	-	-	-	-	100	100	...
SATISFACTORY HOSPITALS OR HEALTH CLINICS	35 300	4 600	4 100	4 300	4 600	7 300	4 500	3 600	2 500	10100
UNSATISFACTORY HOSPITALS OR HEALTH CLINICS	6 900	800	700	700	1 100	1 700	1 100	600	200	10400
WOULD LIKE TO MOVE	700	100	-	-	200	100	300	100	-	...
WOULD NOT LIKE TO MOVE	5 800	600	600	700	800	1 400	900	500	200	10400
NOT REPORTED	400	100	100	-	100	100	-	-	-	...
DON'T KNOW	1 400	100	200	200	200	300	100	100	100	...
NOT REPORTED	300	100	-	100	-	-	-	100	100	...
RENTER OCCUPIED	52 600	15 200	8 100	9 200	8 200	7 200	2 700	1 400	500	5600
SATISFACTORY PUBLIC TRANSPORTATION	44 600	13 000	6 900	7 400	7 000	6 200	2 400	1 100	500	5600
UNSATISFACTORY PUBLIC TRANSPORTATION	6 100	1 700	1 200	1 400	700	600	300	200	-	5300
WOULD LIKE TO MOVE	1 300	300	300	300	200	100	100	-	-	...
WOULD NOT LIKE TO MOVE	4 500	1 300	800	1 000	500	500	300	100	-	5300
NOT REPORTED	200	100	-	100	-	-	-	100	-	...
DON'T KNOW	1 900	400	100	300	500	400	100	100	100	7800
NOT REPORTED	100	100	-	100	-	-	-	-	-	...
SATISFACTORY SCHOOLS	42 500	11 700	7 200	7 300	6 800	5 800	2 300	1 100	500	5700
UNSATISFACTORY SCHOOLS	1 600	600	100	400	300	100	100	100	-	5600
WOULD LIKE TO MOVE	500	100	-	200	100	-	-	100	-	...
WOULD NOT LIKE TO MOVE	1 100	500	100	200	200	100	100	-	-	...
NOT REPORTED	-	-	-	-	-	-	-	-	-	-
DON'T KNOW	8 400	2 800	900	1 500	1 200	1 300	400	300	100	5700
NOT REPORTED	100	100	-	100	-	-	-	-	-	...
SATISFACTORY SHOPPING	44 400	12 300	6 500	7 800	7 000	6 400	2 600	1 400	400	5900
UNSATISFACTORY SHOPPING	7 400	2 500	1 600	1 500	1 200	500	100	-	100	4500
WOULD LIKE TO MOVE	1 500	600	400	200	100	100	-	-	100	...
WOULD NOT LIKE TO MOVE	5 600	1 700	1 200	1 200	1 000	300	100	-	100	4800
NOT REPORTED	300	200	-	100	100	-	-	-	-	...
DON'T KNOW	800	300	100	-	-	300	100	-	-	...
NOT REPORTED	100	100	-	-	-	-	-	-	-	...
SATISFACTORY POLICE PROTECTION	42 200	12 400	6 800	7 500	6 400	5 500	2 400	1 100	300	5500
UNSATISFACTORY POLICE PROTECTION	4 900	1 200	700	900	900	700	300	100	100	6400
WOULD LIKE TO MOVE	1 800	300	300	300	300	200	100	100	100	6500
WOULD NOT LIKE TO MOVE	3 000	700	300	600	600	500	300	-	-	6600
NOT REPORTED	200	200	-	-	-	-	-	-	-	...
DON'T KNOW	5 400	1 600	700	900	800	1 000	100	300	100	6000
NOT REPORTED	100	100	-	-	100	-	-	-	-	...
SATISFACTORY OUTDOOR RECREATION FACILITIES	36 400	9 500	5 200	6 300	6 500	5 000	2 300	1 200	300	6100
UNSATISFACTORY OUTDOOR RECREATION FACILITIES	13 200	3 900	2 600	2 600	1 400	1 800	500	200	200	5100
WOULD LIKE TO MOVE	3 100	800	500	500	500	600	100	-	200	6300
WOULD NOT LIKE TO MOVE	9 400	2 700	2 000	2 000	1 000	1 100	400	200	-	4900
NOT REPORTED	700	400	100	100	-	100	-	-	-	...
DON'T KNOW	3 000	1 700	300	300	300	300	-	-	-	3000-
NOT REPORTED	100	100	-	-	-	-	-	-	-	...
SATISFACTORY HOSPITALS OR HEALTH CLINICS	44 300	12 600	6 800	7 800	7 000	6 300	2 300	1 300	400	5700
UNSATISFACTORY HOSPITALS OR HEALTH CLINICS	6 900	2 000	1 200	1 200	1 100	800	400	100	100	5400
WOULD LIKE TO MOVE	1 100	300	100	500	200	-	-	-	-	...
WOULD NOT LIKE TO MOVE	5 200	1 300	900	700	900	800	400	100	100	6100
NOT REPORTED	600	500	100	-	-	-	-	-	-	...
DON'T KNOW	1 200	500	100	200	200	100	100	-	-	...
NOT REPORTED	200	100	-	100	-	-	-	-	-	...

TABLE A-16. INCOME OF FAMILIES AND PRIMARY INDIVIDUALS BY TENURE AND SELECTED NEIGHBORHOOD CHARACTERISTICS FOR HOUSING UNITS WITH BLACK HOUSEHOLD HEAD: 1977--CONTINUED

(DATA BASED ON SAMPLE, SEE TEXT. FOR MINIMUM BASE FOR DERIVED FIGURES (PERCENT, MEDIAN, ETC.) AND MEANING OF SYMBOLS, SEE TEXT)

STANDARD METROPOLITAN STATISTICAL AREA MEMPHIS, TENN.-ARK. TOTAL	TOTAL	LESS THAN $3,000	$3,000 TO $4,999	$5,000 TO $6,999	$7,000 TO $9,999	$10,000 TO $14,999	$15,000 TO $19,999	$20,000 TO $24,999	$25,000 OR MORE	MEDIAN (DOLLARS)
NEIGHBORHOOD SERVICES AND WISH TO MOVE[1]										
OWNER OCCUPIED	43 900	5 600	5 000	5 300	5 900	9 200	5 800	4 300	2 900	10100
WITH SATISFACTORY NEIGHBORHOOD SERVICES	23 700	2 800	3 000	3 100	3 100	4 800	3 000	2 300	1 600	9800
WITH UNSATISFACTORY NEIGHBORHOOD SERVICES	20 100	2 800	1 900	2 200	2 700	4 400	2 800	2 000	1 300	10500
HOUSEHOLD WOULD NOT LIKE TO MOVE	17 300	2 600	1 800	2 000	2 100	3 600	2 200	1 800	1 200	10200
HOUSEHOLD WOULD LIKE TO MOVE	2 800	100	100	200	700	800	600	300	100	11900
BECAUSE OF 1 SERVICE	1 700	100	100	200	300	600	300	200	-	11300
BECAUSE OF 2 SERVICES	500	-	100	-	100	100	200	100	100	...
BECAUSE OF 3 OR MORE SERVICES	600	-	-	-	300	200	100	-	-	...
NOT REPORTED	-	-	-	-	-	-	-	-	-	-
NOT REPORTED	100	100	-	-	-	-	-	100	-	...
RENTER OCCUPIED	52 600	15 200	8 100	9 200	8 200	7 200	2 700	1 400	500	5600
WITH SATISFACTORY NEIGHBORHOOD SERVICES	29 100	8 200	4 000	4 800	4 800	4 200	1 800	1 000	300	6000
WITH UNSATISFACTORY NEIGHBORHOOD SERVICES	23 500	6 900	4 100	4 400	3 400	3 000	1 000	400	300	5300
HOUSEHOLD WOULD NOT LIKE TO MOVE	17 500	5 500	3 100	3 100	2 500	2 100	900	300	-	5100
HOUSEHOLD WOULD LIKE TO MOVE	6 000	1 400	1 100	1 300	900	800	100	100	300	5800
BECAUSE OF 1 SERVICE	3 900	1 000	700	700	500	600	-	100	200	5700
BECAUSE OF 2 SERVICES	1 300	200	200	500	200	200	-	-	-	...
BECAUSE OF 3 OR MORE SERVICES	800	300	100	100	200	-	100	-	100	...
NOT REPORTED	-	-	-	-	-	-	-	-	-	-
NOT REPORTED	100	100	-	-	-	-	-	-	-	...
OVERALL OPINION OF NEIGHBORHOOD										
OWNER OCCUPIED	43 900	5 600	5 000	5 300	5 900	9 200	5 800	4 300	2 900	10100
EXCELLENT	10 000	2 100	1 300	1 300	1 000	2 000	900	900	500	8000
GOOD	20 400	2 000	2 000	2 400	2 500	4 300	3 000	2 500	1 800	11600
FAIR	11 600	1 000	1 700	1 300	2 100	2 700	1 600	600	600	9500
POOR	1 700	300	100	300	200	300	300	200	-	9900
NOT REPORTED	300	200	-	-	-	-	-	100	-	...
HOUSEHOLD WOULD LIKE TO MOVE	5 300	400	100	500	1 100	1 000	1 200	800	300	13100
EXCELLENT	100	-	-	-	-	-	-	100	-	...
GOOD	1 600	100	-	-	300	500	300	400	100	14800
FAIR	3 100	100	100	400	700	500	800	300	200	12700
POOR	600	200	100	100	100	-	100	-	-	...
NOT REPORTED	-	-	-	-	-	-	-	-	-	-
HOUSEHOLD WOULD NOT LIKE TO MOVE	38 200	5 200	4 800	4 800	4 800	8 100	4 400	3 500	2 600	9700
EXCELLENT	9 900	2 100	1 300	1 300	1 000	2 000	900	900	500	7800
GOOD	18 600	1 900	1 900	2 400	2 300	3 800	2 500	2 100	1 700	11100
FAIR	8 500	900	1 600	900	1 400	2 100	900	300	400	8700
POOR	1 100	100	-	200	100	300	200	200	-	...
NOT REPORTED	100	100	-	-	-	-	-	-	-	...
NOT REPORTED	400	100	100	-	-	100	100	100	-	...
RENTER OCCUPIED	52 600	15 200	8 100	9 200	8 200	7 200	2 700	1 400	500	5600
EXCELLENT	7 400	2 200	1 000	1 300	1 100	900	600	300	100	5800
GOOD	22 400	5 900	3 400	3 600	3 700	3 500	1 400	800	200	6100
FAIR	18 400	5 500	2 700	3 600	2 900	2 500	700	300	200	5500
POOR	4 300	1 600	1 000	700	600	300	100	-	100	4200
NOT REPORTED	100	-	-	100	-	-	-	-	-	...
HOUSEHOLD WOULD LIKE TO MOVE	10 800	2 700	1 900	1 800	1 900	1 500	500	300	300	5900
EXCELLENT	300	100	-	-	100	-	-	-	-	...
GOOD	1 900	200	700	100	400	300	100	100	-	6500
FAIR	5 600	1 200	700	1 000	800	1 100	300	200	200	6700
POOR	2 900	1 200	500	500	500	100	100	-	100	4200
NOT REPORTED	100	-	-	100	-	-	-	-	-	...
HOUSEHOLD WOULD NOT LIKE TO MOVE	41 400	12 300	6 100	7 400	6 200	5 700	2 200	1 100	300	5600
EXCELLENT	7 200	2 100	1 000	1 300	900	900	600	300	100	5800
GOOD	20 400	5 700	2 800	3 400	3 300	3 200	1 300	700	200	6000
FAIR	12 500	4 100	2 000	2 500	2 000	1 400	300	100	-	5100
POOR	1 300	400	400	100	100	200	100	-	-	...
NOT REPORTED	100	-	-	100	-	-	-	-	-	...
NOT REPORTED	500	200	100	-	100	-	-	100	-	...

[1]WISH TO MOVE ONLY RELATES TO RESPONDENT'S OPINION OF SPECIFIC NEIGHBORHOOD SERVICES.

TABLE A-17. VALUE OF OWNER-OCCUPIED HOUSING UNITS BY OCCUPANCY AND UTILIZATION CHARACTERISTICS AND SERVICES AVAILABLE FOR HOUSING UNITS WITH BLACK HOUSEHOLD HEAD: 1977

(DATA BASED ON SAMPLE, SEE TEXT. FOR MINIMUM BASE FOR DERIVED FIGURES (PERCENT, MEDIAN, ETC.) AND MEANING OF SYMBOLS, SEE TEXT)

STANDARD METROPOLITAN STATISTICAL AREA MEMPHIS, TENN.-ARK. TOTAL	TOTAL	LESS THAN $10,000	$10,000 TO $19,999	$20,000 TO $24,999	$25,000 TO $29,999	$30,000 TO $34,999	$35,000 TO $39,999	$40,000 TO $49,999	$50,000 OR MORE	MEDIAN (DOLLARS)
SPECIFIED OWNER OCCUPIED[1]	41 800	5 500	15 900	6 600	4 700	3 100	2 900	2 100	1 000	19700
DURATION OF OCCUPANCY										
HOUSEHOLD HEAD LIVED HERE:										
LESS THAN 3 MONTHS	800	100	400	100	100	-	100	-	100	...
3 MONTHS OR LONGER	41 000	5 500	15 500	6 500	4 600	3 100	2 800	2 100	1 000	19700
LIVED HERE LAST WINTER	40 300	5 500	15 400	6 500	4 400	2 900	2 700	2 100	800	19500
BEDROOMS										
NONE AND 1	1 300	1 000	200	-	-	100	-	-	-	...
2 OR MORE	40 500	4 600	15 700	6 600	4 700	2 900	2 900	2 100	1 000	20000
NONE LACKING PRIVACY	32 800	2 300	12 300	6 000	4 300	2 700	2 400	2 000	800	21500
1 OR MORE LACKING PRIVACY	7 700	2 200	3 400	600	400	300	500	200	200	14900
PRIVACY NOT REPORTED	-	-	-	-	-	-	-	-	-	-
3-OR-MORE-PERSON HOUSEHOLDS	27 100	2 100	10 400	4 600	3 600	2 000	2 300	1 400	700	21100
NO BEDROOMS USED BY 3 PERSONS OR MORE	21 300	1 400	7 300	3 800	3 200	1 600	2 000	1 200	600	22500
BEDROOMS USED BY 3 PERSONS OR MORE	4 500	700	2 400	600	300	100	200	100	-	16400
1	3 000	300	1 400	600	300	100	200	100	-	18700
2 OR MORE	1 600	500	1 000	-	100	-	-	-	-	...
BEDROOMS USED BY PERSONS 13 YEARS OF AGE OR OLDER	3 700	600	2 100	500	300	100	100	100	-	16100
NO BEDROOMS USED BY PERSONS 13 YEARS OF AGE OR OLDER	700	-	400	100	100	-	100	-	-	...
NOT REPORTED	100	100	-	-	-	-	-	-	-	...
NO BEDROOMS	-	-	-	-	-	-	-	-	-	-
NOT REPORTED	1 300	-	600	100	100	200	100	100	100	...
1- AND 2-PERSON HOUSEHOLDS	14 800	3 400	5 500	2 000	1 100	1 100	600	700	300	17200
CONDITION OF KITCHEN FACILITIES										
WITH COMPLETE KITCHEN FACILITIES	41 500	5 400	15 800	6 600	4 600	3 000	2 900	2 100	1 000	19700
ALL USABLE	41 300	5 400	15 700	6 600	4 600	2 900	2 900	2 100	1 000	19700
1 OR MORE NOT USABLE[2]	200	-	100	-	-	100	-	-	-	...
KITCHEN SINK	100	-	100	-	-	-	-	-	-	...
REFRIGERATOR	100	-	100	-	-	-	-	-	-	...
RANGE OR COOKSTOVE	-	-	-	-	-	-	-	-	-	-
NOT REPORTED	100	-	-	-	-	100	-	-	-	...
NOT REPORTED	100	-	-	-	100	-	-	-	-	...
LACKING COMPLETE KITCHEN FACILITIES	300	100	100	-	100	100	-	-	-	...
GARBAGE COLLECTION SERVICE										
WITH SERVICE	40 800	5 500	15 600	6 300	4 600	3 000	2 700	2 100	1 000	19600
LESS THAN ONCE A WEEK	200	100	100	100	-	-	-	-	-	...
ONCE A WEEK	3 400	400	1 200	500	500	300	300	100	100	21000
TWICE A WEEK OR MORE	36 500	4 900	13 900	5 600	4 100	2 700	2 400	2 000	800	19600
DON'T KNOW	700	100	300	100	-	100	-	-	-	...
NOT REPORTED	-	-	-	-	-	-	-	-	-	-
NO SERVICE	1 100	100	300	300	100	100	200	100	100	...
METHOD OF DISPOSAL:										
INCINERATOR, TRASH CHUTE, OR COMPACTOR	-	-	-	-	-	-	-	-	-	-
GARBAGE DISPOSAL	-	-	-	-	-	-	-	-	-	-
OTHER MEANS	1 100	100	300	300	100	100	200	100	100	...
NOT REPORTED	-	-	-	-	-	-	-	-	-	-
DON'T KNOW	-	-	-	-	-	-	-	-	-	-
NOT REPORTED	-	-	-	-	-	-	-	-	-	-
EXTERMINATION SERVICE										
OCCUPIED 3 MONTHS OR LONGER	41 000	5 500	15 500	6 500	4 600	3 100	2 800	2 100	1 000	19700
NO SIGNS OF MICE OR RATS	27 800	3 200	9 700	4 500	3 500	2 200	2 100	1 800	800	21100
WITH SIGNS OF MICE OR RATS	13 000	2 200	5 700	1 900	1 000	900	700	300	200	17500
REGULAR EXTERMINATION SERVICE	1 500	300	700	100	100	100	100	100	-	...
IRREGULAR EXTERMINATION SERVICE	2 800	500	1 300	400	200	200	100	-	100	16800
NO EXTERMINATION SERVICE	8 700	1 400	3 700	1 400	800	600	400	300	100	17900
NOT REPORTED	-	-	-	-	-	-	-	-	-	-
NOT REPORTED	300	100	-	100	-	-	-	100	-	...
OCCUPIED LESS THAN 3 MONTHS	800	100	400	100	100	-	100	-	100	...

[1] LIMITED TO 1-FAMILY HOMES ON LESS THAN 10 ACRES AND NO BUSINESS ON PROPERTY.
[2] FIGURES WILL NOT ADD TO TOTAL BECAUSE MORE THAN ONE KITCHEN FACILITY WAS REPORTED AS NOT USABLE FOR THE SAME UNIT.

TABLE A-18. VALUE OF OWNER-OCCUPIED HOUSING UNITS BY DEFICIENCIES IN SELECTED STRUCTURAL CHARACTERISTICS FOR HOUSING UNITS WITH BLACK HOUSEHOLD HEAD: 1977

(DATA BASED ON SAMPLE, SEE TEXT. FOR MINIMUM BASE FOR DERIVED FIGURES (PERCENT, MEDIAN, ETC.) AND MEANING OF SYMBOLS, SEE TEXT)

STANDARD METROPOLITAN STATISTICAL AREA MEMPHIS, TENN.-ARK. TOTAL	TOTAL	LESS THAN $10,000	$10,000 TO $19,999	$20,000 TO $24,999	$25,000 TO $29,999	$30,000 TO $34,999	$35,000 TO $39,999	$40,000 TO $49,999	$50,000 OR MORE	MEDIAN (DOLLARS)
SPECIFIED OWNER OCCUPIED[1]	41 800	5 500	15 900	6 600	4 700	3 100	2 900	2 100	1 000	19700
ELECTRIC WIRING										
ALL WIRING CONCEALED IN WALLS OR METAL COVERING	41 100	5 400	15 600	6 500	4 600	3 100	2 900	2 100	1 000	19800
SOME OR ALL WIRING EXPOSED	700	200	200	100	100	-	-	100	-	...
NOT REPORTED	100	-	100	-	-	-	-	-	-	...
ELECTRIC WALL OUTLETS										
WITH WORKING OUTLETS IN EACH ROOM	40 500	5 100	15 300	6 400	4 600	3 100	2 900	2 100	1 000	19900
LACKING WORKING OUTLETS IN SOME OR ALL ROOMS	1 300	400	500	200	100	-	-	100	-	...
NOT REPORTED	100	100	-	-	-	-	-	-	-	...
BASEMENT										
WITH BASEMENT	2 000	100	500	300	400	200	100	300	100	26200
NO SIGNS OF WATER LEAKAGE	1 400	100	300	200	200	200	100	200	100	...
WITH SIGNS OF WATER LEAKAGE	500	-	100	100	200	-	-	100	100	...
DON'T KNOW	100	-	100	100	-	-	-	-	-	...
NOT REPORTED	-	-	-	-	-	-	-	-	-	-
NO BASEMENT	39 800	5 500	15 300	6 300	4 300	2 900	2 700	1 900	900	19400
ROOF										
NO SIGNS OF WATER LEAKAGE	37 300	4 500	14 400	5 900	3 900	2 900	2 700	2 000	1 000	19800
WITH SIGNS OF WATER LEAKAGE	4 400	1 000	1 300	700	800	200	200	200	-	19000
DON'T KNOW	100	-	100	-	-	-	-	-	-	...
NOT REPORTED	-	-	-	-	-	-	-	-	-	-
INTERIOR CEILINGS AND WALLS										
OPEN CRACKS OR HOLES:										
NO OPEN CRACKS OR HOLES	40 000	5 000	15 300	6 200	4 500	3 100	2 800	2 100	1 000	19800
WITH OPEN CRACKS OR HOLES	1 600	500	400	400	200	-	-	-	100	16500
NOT REPORTED	200	100	100	-	-	-	100	-	-	...
BROKEN PLASTER:										
NO BROKEN PLASTER	40 700	5 300	15 300	6 400	4 700	3 100	2 800	2 100	1 000	19800
WITH BROKEN PLASTER	1 000	300	500	200	-	-	100	-	100	...
NOT REPORTED	100	-	100	-	-	-	-	-	-	...
PEELING PAINT:										
NO PEELING PAINT	40 500	5 300	15 500	6 300	4 600	3 100	2 700	2 100	1 000	19700
WITH PEELING PAINT	1 100	300	300	300	100	-	100	-	100	...
NOT REPORTED	200	-	100	-	100	-	100	-	-	...
INTERIOR FLOORS										
NO HOLES IN FLOOR	40 600	5 300	15 300	6 400	4 600	3 100	2 900	2 100	1 000	19800
WITH HOLES IN FLOOR	800	300	300	100	-	-	-	100	-	...
NOT REPORTED	400	-	300	100	100	-	-	-	-	...
SELECTED STRUCTURAL DEFICIENCIES AND WISH TO MOVE										
WITH STRUCTURAL DEFICIENCIES	6 600	1 200	2 500	1 100	1 000	200	200	300	200	18700
HOUSEHOLD WOULD LIKE TO MOVE[2]	300	100	100	-	100	-	-	-	-	...
UNITS WITH SIGNS OF WATER LEAKAGE IN BASEMENT	-	-	-	-	-	-	-	-	-	-
UNITS WITH SIGNS OF WATER LEAKAGE IN ROOF	100	-	-	-	100	-	-	-	-	...
UNITS WITH OPEN CRACKS OR HOLES IN INTERIOR CEILINGS AND WALLS	-	-	-	-	-	-	-	-	-	-
UNITS WITH HOLES IN FLOOR	-	-	-	-	-	-	-	-	-	-
UNITS WITH BROKEN PLASTER ON INTERIOR CEILINGS AND WALLS	100	-	100	-	-	-	-	-	-	...
UNITS WITH PEELING PAINT ON INTERIOR CEILINGS AND WALLS	-	-	-	-	-	-	-	-	-	-
UNITS WITH 2 OR MORE STRUCTURAL DEFICIENCIES	200	100	100	-	100	-	-	-	-	...
HOUSEHOLD WOULD NOT LIKE TO MOVE	5 200	1 000	1 700	1 000	700	100	200	300	100	19100
NOT REPORTED	1 000	100	600	100	100	100	-	100	100	...
NO STRUCTURAL DEFICIENCIES	35 200	4 400	13 400	5 500	3 700	2 900	2 700	1 800	800	19900
NOT REPORTED	-	-	-	-	-	-	-	-	-	-
OVERALL OPINION OF STRUCTURE										
EXCELLENT	10 200	1 200	3 200	1 800	1 400	900	800	500	400	21800
GOOD	21 100	2 200	7 700	3 300	2 700	1 800	1 600	1 500	400	21000
FAIR	10 000	2 000	4 700	1 400	600	500	500	100	300	16400
POOR	500	100	300	100	100	-	-	-	-	...
NOT REPORTED	100	-	-	100	-	-	-	-	-	...

[1] LIMITED TO 1-FAMILY HOMES ON LESS THAN 10 ACRES AND NO BUSINESS ON PROPERTY.
[2] FIGURES WILL NOT ADD TO TOTAL BECAUSE MORE THAN ONE STRUCTURAL DEFICIENCY WAS REPORTED FOR THE SAME UNIT.

TABLE A-19. VALUE OF OWNER-OCCUPIED HOUSING UNITS BY FAILURES IN PLUMBING FACILITIES AND EQUIPMENT FOR HOUSING UNITS WITH BLACK HOUSEHOLD HEAD: 1977

(DATA BASED ON SAMPLE, SEE TEXT. FOR MINIMUM BASE FOR DERIVED FIGURES (PERCENT, MEDIAN, ETC.) AND MEANING OF SYMBOLS, SEE TEXT)

STANDARD METROPOLITAN STATISTICAL AREA MEMPHIS, TENN.-ARK. TOTAL	TOTAL	LESS THAN $10,000	$10,000 TO $19,999	$20,000 TO $24,999	$25,000 TO $29,999	$30,000 TO $34,999	$35,000 TO $39,999	$40,000 TO $49,999	$50,000 OR MORE	MEDIAN (DOLLARS)
SPECIFIED OWNER OCCUPIED[1]	41 800	5 500	15 900	6 600	4 700	3 100	2 900	2 100	1 000	19700
UNITS OCCUPIED 3 MONTHS OR LONGER	41 000	5 500	15 500	6 500	4 600	3 100	2 800	2 100	1 000	19700
WATER SUPPLY										
WITH PIPED WATER INSIDE STRUCTURE	40 900	5 400	15 500	6 500	4 500	3 100	2 800	2 100	1 000	19700
NO BREAKDOWNS	39 500	5 000	14 900	6 300	4 400	3 100	2 700	2 100	1 000	19900
WITH BREAKDOWNS	1 100	400	400	200	100	-	-	-	-	***
UNUSABLE 6 CONSECUTIVE HOURS OR LONGER:										
1 TIME	800	300	300	100	100	-	-	-	-	***
2 TIMES	-	-	-	-	-	-	-	-	-	-
3 TIMES OR MORE	200	100	100	-	-	-	-	-	-	***
NOT REPORTED	100	-	-	100	-	-	-	-	-	***
DON'T KNOW	-	-	-	-	-	-	-	-	-	-
NOT REPORTED	400	-	200	100	100	-	100	-	-	***
REASON FOR BREAKDOWN:										
PROBLEMS INSIDE BUILDING	300	100	200	-	-	-	-	-	-	***
PROBLEMS OUTSIDE BUILDING	700	300	200	100	100	-	-	-	-	***
NOT REPORTED	100	-	-	100	-	-	-	-	-	***
NO PIPED WATER INSIDE STRUCTURE	100	100	-	-	100	-	-	-	-	***
SEWAGE DISPOSAL										
WITH PUBLIC SEWER, SEPTIC TANK, OR CESSPOOL	40 800	5 400	15 400	6 500	4 500	3 100	2 800	2 100	1 000	19800
NO BREAKDOWNS	40 000	5 400	15 000	6 500	4 400	2 900	2 700	2 100	1 000	19800
WITH BREAKDOWNS	700	-	400	-	100	100	100	-	-	***
UNUSABLE 6 CONSECUTIVE HOURS OR LONGER:										
1 TIME	400	-	200	-	100	100	100	-	-	***
2 TIMES	100	-	100	-	-	-	-	-	-	***
3 TIMES OR MORE	100	-	-	-	-	100	-	-	-	***
NOT REPORTED	100	-	100	-	-	-	-	-	-	***
DON'T KNOW	-	-	-	-	-	-	-	-	-	-
NOT REPORTED	100	-	100	-	100	-	-	-	-	***
WITH CHEMICAL TOILET, PRIVY, OR OTHER MEANS	200	100	100	-	100	-	-	-	-	***
FLUSH TOILET										
WITH ALL PLUMBING FACILITIES	40 600	5 200	15 300	6 500	4 500	3 100	2 800	2 100	1 000	19800
WITH ONLY 1 FLUSH TOILET	29 300	4 900	13 100	5 000	3 100	1 500	900	500	300	17400
NO BREAKDOWNS IN FLUSH TOILET	27 900	4 600	12 500	4 600	3 100	1 400	900	500	300	17500
WITH BREAKDOWNS IN FLUSH TOILET	1 200	300	500	300	-	100	-	-	-	***
UNUSABLE 6 CONSECUTIVE HOURS OR LONGER:										
1 TIME	1 000	300	300	300	-	100	-	-	-	***
2 TIMES	100	-	100	-	-	-	-	-	-	***
3 TIMES	100	-	100	-	-	-	-	-	-	***
4 TIMES OR MORE	100	-	100	-	-	-	-	-	-	***
NOT REPORTED	-	-	-	-	-	-	-	-	-	***
NOT REPORTED	200	-	100	100	-	-	-	-	-	***
REASON FOR BREAKDOWN:										
PROBLEMS INSIDE BUILDING	400	100	200	100	-	-	-	-	-	***
PROBLEMS OUTSIDE BUILDING	800	200	300	200	-	100	-	-	-	***
NOT REPORTED	-	-	-	-	-	-	-	-	-	-
LACKING SOME OR ALL PLUMBING FACILITIES	400	300	100	-	100	-	-	-	-	***
ELECTRIC FUSE BLOWOUTS										
NO FUSE OR SWITCH BLOWOUTS	33 600	5 000	12 500	5 500	3 600	2 700	2 100	1 500	700	19400
WITH FUSE OR SWITCH BLOWOUTS	7 200	400	3 000	1 100	900	300	700	600	200	21100
1 TIME	4 300	200	1 800	700	500	200	400	300	100	21100
2 TIMES	1 100	100	500	100	100	-	300	100	-	***
3 TIMES OR MORE	1 800	100	700	300	300	100	100	100	100	20800
NOT REPORTED	-	-	-	-	-	-	-	-	-	-
DON'T KNOW	300	100	-	-	100	-	-	100	100	***
NOT REPORTED	-	-	-	-	-	-	-	-	-	-
UNITS OCCUPIED LAST WINTER	40 300	5 500	15 400	6 500	4 400	2 900	2 700	2 100	800	19500
HEATING EQUIPMENT										
WITH HEATING EQUIPMENT	40 300	5 500	15 400	6 500	4 400	2 900	2 700	2 100	800	19500
NO BREAKDOWNS	37 500	5 000	14 500	6 100	4 000	2 700	2 600	1 800	800	19500
WITH BREAKDOWNS	2 600	500	900	400	300	300	100	200	-	19300
1 TIME	2 100	500	700	300	300	200	100	200	-	19000
2 TIMES	100	-	100	-	100	-	-	-	-	***
3 TIMES	100	-	-	100	-	-	-	-	-	***
4 TIMES OR MORE	300	-	200	100	-	100	-	-	-	***
NOT REPORTED	-	-	-	-	-	-	-	-	-	-
NOT REPORTED	100	-	-	-	100	-	-	100	-	***
NO HEATING EQUIPMENT	-	-	-	-	-	-	-	-	-	-
INSUFFICIENT HEAT										
ADDITIONAL HEAT SOURCE:										
WITH SPECIFIED HEATING EQUIPMENT[2]	32 700	2 500	12 700	5 700	4 200	2 500	2 400	1 900	700	21000
NO ADDITIONAL HEAT SOURCE USED	27 600	2 100	10 500	4 800	3 600	2 400	2 100	1 600	600	21300
USED KITCHEN STOVE, FIREPLACE, OR PORTABLE HEATER	4 900	500	2 200	800	500	200	300	200	100	18900
NOT REPORTED	200	-	-	100	100	-	-	100	-	***
LACKING SPECIFIED HEATING EQUIPMENT OR NONE	7 600	2 900	2 700	800	300	400	200	200	100	13200

[1]LIMITED TO 1-FAMILY HOMES ON LESS THAN 10 ACRES AND NO BUSINESS ON PROPERTY.
[2]EXCLUDES ROOM HEATERS WITHOUT FLUE OR VENT, FIREPLACES, STOVES, AND PORTABLE HEATERS.

TABLE A-19. VALUE OF OWNER-OCCUPIED HOUSING UNITS BY FAILURES IN PLUMBING FACILITIES AND EQUIPMENT FOR HOUSING UNITS WITH BLACK HOUSEHOLD HEAD: 1977--CONTINUED

(DATA BASED ON SAMPLE, SEE TEXT. FOR MINIMUM BASE FOR DERIVED FIGURES (PERCENT, MEDIAN, ETC.) AND MEANING OF SYMBOLS, SEE TEXT)

STANDARD METROPOLITAN STATISTICAL AREA MEMPHIS, TENN.-ARK. TOTAL	TOTAL	LESS THAN $10,000	$10,000 TO $19,999	$20,000 TO $24,999	$25,000 TO $29,999	$30,000 TO $34,999	$35,000 TO $39,999	$40,000 TO $49,999	$50,000 OR MORE	MEDIAN (DOLLARS)
SPECIFIED OWNER OCCUPIED[1]--CONTINUED										
UNITS OCCUPIED LAST WINTER--CONTINUED										
INSUFFICIENT HEAT--CONTINUED										
ROOMS LACKING SPECIFIED HEAT SOURCE:										
WITH SPECIFIED HEATING EQUIPMENT[2]	32 700	2 500	12 700	5 700	4 200	2 500	2 400	1 900	700	21000
NO ROOMS LACKING AIR DUCTS, REGISTERS, RADIATORS, OR HEATERS	17 700	800	4 900	3 500	2 800	2 000	1 600	1 600	500	24500
ROOMS LACKING AIR DUCTS, REGISTERS, RADIATORS, OR HEATERS	14 300	1 700	7 500	2 100	1 200	500	700	300	200	17200
1 ROOM	2 400	400	1 000	200	300	100	200	100	100	17200
2 ROOMS	5 200	600	2 800	800	300	200	300	100	100	17200
3 ROOMS OR MORE	6 800	700	3 700	1 100	600	300	200	100	100	17200
NOT REPORTED	600	-	300	100	100	-	100	100	-	...
LACKING SPECIFIED HEATING EQUIPMENT OR NONE	7 600	2 900	2 700	800	300	400	200	200	100	13200
CLOSURE OF ROOMS:										
WITH HEATING EQUIPMENT	40 300	5 500	15 400	6 500	4 400	2 900	2 700	2 100	800	19500
NO ROOMS CLOSED	36 700	5 100	13 900	5 900	4 100	2 700	2 300	1 800	800	19500
CLOSED CERTAIN ROOMS	3 500	400	1 500	600	300	200	300	200	100	19200
LIVING ROOM ONLY	300	100	100	100	-	-	100	-	-	...
DINING ROOM ONLY	100	-	-	-	-	-	-	100	-	...
1 OR MORE BEDROOMS ONLY	2 100	300	800	500	300	100	100	100	100	19700
OTHER ROOMS OR COMBINATION	900	-	500	100	-	100	200	100	-	...
NOT REPORTED	100	100	100	-	-	-	-	-	-	...
NOT REPORTED	100	-	-	-	100	-	-	100	-	...
NO HEATING EQUIPMENT	-	-	-	-	-	-	-	-	-	-

[1]LIMITED TO 1-FAMILY HOMES ON LESS THAN 10 ACRES AND NO BUSINESS ON PROPERTY.
[2]EXCLUDES ROOM HEATERS WITHOUT FLUE OR VENT, FIREPLACES, STOVES, AND PORTABLE HEATERS.

TABLE A-20. VALUE OF OWNER-OCCUPIED HOUSING UNITS BY SELECTED NEIGHBORHOOD CHARACTERISTICS FOR HOUSING UNITS WITH BLACK HOUSEHOLD HEAD: 1977

(DATA BASED ON SAMPLE, SEE TEXT. FOR MINIMUM BASE FOR DERIVED FIGURES (PERCENT, MEDIAN, ETC.) AND MEANING OF SYMBOLS, SEE TEXT)

STANDARD METROPOLITAN STATISTICAL AREA MEMPHIS, TENN.-ARK. TOTAL	TOTAL	LESS THAN $10,000	$10,000 TO $19,999	$20,000 TO $24,999	$25,000 TO $29,999	$30,000 TO $34,999	$35,000 TO $39,999	$40,000 TO $49,999	$50,000 OR MORE	MEDIAN (DOLLARS)
SPECIFIED OWNER OCCUPIED[1]	41 800	5 500	15 900	6 600	4 700	3 100	2 900	2 100	1 000	19700
NEIGHBORHOOD CONDITIONS										
NO STREET OR HIGHWAY NOISE	31 900	4 100	11 300	4 900	3 900	2 400	2 500	1 800	900	20500
WITH STREET OR HIGHWAY NOISE	9 900	1 400	4 500	1 600	800	700	400	300	100	17800
BOTHERSOME TO RESPONDENT	4 400	500	1 700	900	600	300	200	200	100	20100
WOULD LIKE TO MOVE	1 300	100	500	300	200	100	100	-	-	...
WOULD NOT LIKE TO MOVE	3 100	300	1 200	600	400	300	100	200	100	20100
NOT REPORTED	-	-	-	-	-	-	-	-	-	-
NOT BOTHERSOME TO RESPONDENT	5 400	1 000	2 700	700	300	300	200	100	100	16400
NOT REPORTED	100	-	100	-	-	-	-	-	-	...
NOT REPORTED	100	-	-	100	-	-	-	-	-	...
NO AIRPLANE TRAFFIC NOISE	29 500	4 000	11 100	4 700	3 100	2 300	2 100	1 300	800	19700
WITH AIRPLANE TRAFFIC NOISE	12 200	1 400	4 800	1 800	1 600	800	800	800	200	19800
BOTHERSOME TO RESPONDENT	4 600	600	1 600	500	700	500	400	300	100	20900
WOULD LIKE TO MOVE	700	100	100	100	400	-	100	-	-	...
WOULD NOT LIKE TO MOVE	3 900	500	1 500	400	300	500	300	300	100	19000
NOT REPORTED	-	-	-	-	-	-	-	-	-	-
NOT BOTHERSOME TO RESPONDENT	7 600	800	3 200	1 400	900	300	400	500	100	19400
NOT REPORTED	-	-	-	-	-	-	-	-	-	-
NOT REPORTED	100	100	-	100	-	-	-	-	-	...
NO HEAVY TRAFFIC	30 600	3 900	11 300	5 100	3 300	2 600	1 800	1 700	800	20100
WITH HEAVY TRAFFIC	11 100	1 600	4 500	1 400	1 400	500	1 000	500	200	18800
BOTHERSOME TO RESPONDENT	2 300	400	900	300	200	200	100	300	100	18700
WOULD LIKE TO MOVE	900	200	400	100	100	100	100	100	-	...
WOULD NOT LIKE TO MOVE	1 400	200	500	200	100	100	-	200	100	...
NOT REPORTED	-	-	-	-	-	-	-	-	-	-
NOT BOTHERSOME TO RESPONDENT	8 700	1 200	3 500	1 200	1 200	300	1 000	200	100	18900
NOT REPORTED	100	-	100	-	-	-	-	-	-	...
NOT REPORTED	100	-	100	100	-	-	-	-	-	...
NO STREETS IN NEED OF REPAIR	34 200	4 500	12 300	5 200	4 000	2 700	2 500	2 000	900	20300
WITH STREETS IN NEED OF REPAIR	7 500	1 100	3 500	1 200	700	300	400	100	100	17600
BOTHERSOME TO RESPONDENT	4 500	300	2 400	800	400	200	200	100	100	18100
WOULD LIKE TO MOVE	500	-	300	100	-	100	-	-	100	...
WOULD NOT LIKE TO MOVE	3 900	300	2 200	600	400	100	200	-	100	17700
NOT REPORTED	100	-	-	-	-	-	-	100	-	...
NOT BOTHERSOME TO RESPONDENT	3 000	800	1 100	500	300	100	200	100	-	16500
NOT REPORTED	100	-	100	-	-	-	-	-	-	...
NOT REPORTED	100	-	-	100	-	-	-	-	-	...
NO ROADS IMPASSABLE	37 900	5 000	14 300	6 000	4 200	2 700	2 700	1 900	1 000	19800
WITH ROADS IMPASSABLE	3 000	500	1 200	500	400	200	100	100	100	18800
BOTHERSOME TO RESPONDENT	1 600	300	600	200	100	100	100	100	100	17700
WOULD LIKE TO MOVE	200	100	-	100	-	100	-	-	-	...
WOULD NOT LIKE TO MOVE	1 400	300	600	100	100	100	100	100	100	...
NOT REPORTED	-	-	-	-	-	-	-	-	-	-
NOT BOTHERSOME TO RESPONDENT	1 300	100	500	200	300	100	100	100	-	...
NOT REPORTED	100	-	100	100	-	-	-	-	-	...
NOT REPORTED	900	100	400	100	100	100	-	100	-	...

[1]LIMITED TO 1-FAMILY HOMES ON LESS THAN 10 ACRES AND NO BUSINESS ON PROPERTY.

TABLE A-20. VALUE OF OWNER-OCCUPIED HOUSING UNITS BY SELECTED NEIGHBORHOOD CHARACTERISTICS FOR HOUSING UNITS WITH BLACK HOUSEHOLD HEAD: 1977--CONTINUED

(DATA BASED ON SAMPLE, SEE TEXT. FOR MINIMUM BASE FOR DERIVED FIGURES (PERCENT, MEDIAN, ETC.) AND MEANING OF SYMBOLS, SEE TEXT)

STANDARD METROPOLITAN STATISTICAL AREA MEMPHIS, TENN.-ARK. TOTAL	TOTAL	LESS THAN $10,000	$10,000 TO $19,999	$20,000 TO $24,999	$25,000 TO $29,999	$30,000 TO $34,999	$35,000 TO $39,999	$40,000 TO $49,999	$50,000 OR MORE	MEDIAN (DOLLARS)
SPECIFIED OWNER OCCUPIED[1]--CONTINUED										
NEIGHBORHOOD CONDITIONS--CONTINUED										
NO OCCUPIED HOUSING IN RUNDOWN CONDITION	35 000	4 900	12 500	5 600	4 100	2 500	2 400	1 900	1 000	20100
WITH OCCUPIED HOUSING IN RUNDOWN CONDITION	6 700	700	3 300	900	600	500	500	200	100	18100
BOTHERSOME TO RESPONDENT	4 000	300	2 100	500	300	400	200	100	100	18300
WOULD LIKE TO MOVE	1 400	100	500	300	100	300	100	100	-	...
WOULD NOT LIKE TO MOVE	2 600	200	1 600	300	200	100	100	-	100	16800
NOT REPORTED	-	-	-	-	-	-	-	-	-	-
NOT BOTHERSOME TO RESPONDENT	2 600	400	1 200	300	300	100	300	100	-	17800
NOT REPORTED	100	-	100	-	-	-	-	-	-	...
NOT REPORTED	100	-	-	100	-	-	-	-	-	...
NO COMMERCIAL OR NONRESIDENTIAL ACTIVITIES	33 500	4 400	11 900	5 600	3 700	2 400	2 600	1 900	900	20400
WITH COMMERCIAL OR NONRESIDENTIAL ACTIVITIES	8 200	1 100	4 000	900	1 000	700	300	200	100	17600
BOTHERSOME TO RESPONDENT	1 100	100	700	-	100	100	100	100	-	...
WOULD LIKE TO MOVE	700	-	500	-	100	-	100	100	-	...
WOULD NOT LIKE TO MOVE	400	100	200	-	100	100	-	-	-	...
NOT REPORTED	-	-	-	-	-	-	-	-	-	-
NOT BOTHERSOME TO RESPONDENT	7 100	1 000	3 300	900	900	600	200	100	100	17700
NOT REPORTED	-	-	-	-	-	-	-	-	-	-
NOT REPORTED	100	-	-	100	-	-	-	-	-	...
NO ODORS, SMOKE, OR GAS	36 800	4 800	13 600	5 800	4 200	2 700	2 700	2 000	800	20000
WITH ODORS, SMOKE, OR GAS	4 700	700	2 100	700	500	300	100	100	200	17800
BOTHERSOME TO RESPONDENT	3 500	500	1 400	500	300	300	100	100	200	18400
WOULD LIKE TO MOVE	1 200	100	600	300	100	100	-	-	100	...
WOULD NOT LIKE TO MOVE	2 300	400	900	300	200	200	100	100	100	18400
NOT REPORTED	100	-	-	-	100	-	-	-	-	...
NOT BOTHERSOME TO RESPONDENT	1 200	200	700	200	100	-	100	-	-	...
NOT REPORTED	-	-	-	-	-	-	-	-	-	-
NOT REPORTED	300	-	100	100	-	100	-	-	-	...
ADEQUATE STREET LIGHTS	33 200	4 600	12 600	4 700	3 900	2 500	2 200	2 000	700	19500
INADEQUATE STREET LIGHTS	8 500	900	3 100	1 800	800	500	700	200	300	20500
BOTHERSOME TO RESPONDENT	5 300	600	2 400	900	300	300	500	100	300	18500
WOULD LIKE TO MOVE	900	200	300	200	-	-	200	-	100	...
WOULD NOT LIKE TO MOVE	4 400	500	2 100	700	300	300	300	100	300	18300
NOT REPORTED	-	-	-	-	-	-	-	-	-	-
NOT BOTHERSOME TO RESPONDENT	3 100	300	800	1 000	500	300	300	100	-	22700
NOT REPORTED	100	-	-	-	100	-	-	-	-	...
NOT REPORTED	100	-	100	100	-	-	-	-	-	...
NO NEIGHBORHOOD CRIME	32 000	4 500	12 300	4 800	3 400	2 300	2 300	1 600	800	19400
WITH NEIGHBORHOOD CRIME	9 700	1 100	3 600	1 700	1 300	700	600	500	200	20600
BOTHERSOME TO RESPONDENT	6 100	700	2 000	1 300	500	500	500	500	100	21500
WOULD LIKE TO MOVE	1 700	-	600	500	300	100	200	-	100	22300
WOULD NOT LIKE TO MOVE	4 400	700	1 300	800	300	400	300	500	100	21000
NOT REPORTED	-	-	-	-	-	-	-	-	-	-
NOT BOTHERSOME TO RESPONDENT	3 600	400	1 500	400	800	300	100	100	100	19100
NOT REPORTED	100	-	100	-	-	-	-	-	-	...
NOT REPORTED	100	-	-	100	-	-	-	-	-	...
NO TRASH, LITTER, OR JUNK	32 500	4 000	12 100	5 300	3 500	2 500	2 600	1 700	900	20200
WITH TRASH, LITTER, OR JUNK	9 200	1 600	3 800	1 100	1 200	600	300	500	100	18000
BOTHERSOME TO RESPONDENT	6 100	1 000	2 500	900	500	500	200	400	100	17900
WOULD LIKE TO MOVE	2 300	100	1 200	400	100	300	100	100	-	18800
WOULD NOT LIKE TO MOVE	3 700	900	1 300	500	300	200	100	300	100	17300
NOT REPORTED	100	-	100	-	-	-	-	-	-	...
NOT BOTHERSOME TO RESPONDENT	3 000	500	1 200	200	800	100	-	100	100	17900
NOT REPORTED	100	-	100	-	-	-	100	-	-	...
NOT REPORTED	100	-	-	100	-	-	-	-	-	...
NO BOARDED UP OR ABANDONED STRUCTURES	36 600	4 600	13 400	5 600	4 400	2 800	2 700	2 100	1 000	20400
WITH BOARDED UP OR ABANDONED STRUCTURES	5 100	1 000	2 500	900	300	300	100	-	100	16200
BOTHERSOME TO RESPONDENT	1 700	400	800	300	100	100	100	-	100	15800
WOULD LIKE TO MOVE	500	-	300	100	-	100	100	-	-	...
WOULD NOT LIKE TO MOVE	1 200	400	500	100	100	-	-	-	100	...
NOT REPORTED	-	-	-	-	-	-	-	-	-	-
NOT BOTHERSOME TO RESPONDENT	3 300	600	1 600	600	200	200	100	-	-	16500
NOT REPORTED	100	-	100	-	-	-	-	-	-	...
NOT REPORTED	100	-	-	100	-	-	-	-	-	...
NEIGHBORHOOD CONDITIONS AND WISH TO MOVE[2]										
NO BOTHERSOME NEIGHBORHOOD CONDITIONS	21 100	2 900	7 600	3 100	2 500	1 700	1 800	1 000	600	20100
WITH BOTHERSOME NEIGHBORHOOD CONDITIONS	20 500	2 600	8 200	3 400	2 200	1 400	1 100	1 100	500	19300
HOUSEHOLD WOULD NOT LIKE TO MOVE	15 100	2 200	6 000	2 500	1 600	900	800	800	300	18900
HOUSEHOLD WOULD LIKE TO MOVE	5 300	400	2 200	900	600	500	300	300	100	20100
BECAUSE OF 1 CONDITION	2 000	200	700	500	300	200	-	100	100	21300
BECAUSE OF 2 CONDITIONS	1 400	100	700	100	300	100	100	100	-	...
BECAUSE OF 3 OR MORE CONDITIONS	1 800	100	800	400	100	100	200	-	100	19400
NOT REPORTED	100	-	-	-	100	-	-	100	-	...
NOT REPORTED	200	-	100	100	-	-	-	-	-	...
NEIGHBORHOOD SERVICES										
SATISFACTORY PUBLIC TRANSPORTATION	35 500	4 500	14 000	5 400	4 000	2 700	2 400	1 700	800	19400
UNSATISFACTORY PUBLIC TRANSPORTATION	3 900	500	1 000	800	500	300	300	300	300	22600
WOULD LIKE TO MOVE	100	100	-	100	-	-	-	-	-	...
WOULD NOT LIKE TO MOVE	3 600	400	1 000	600	500	300	300	300	300	22900
NOT REPORTED	200	100	-	100	100	-	-	-	-	...
DON'T KNOW	2 400	500	800	300	200	100	300	200	-	18700
NOT REPORTED	100	-	-	100	-	-	-	-	-	...
SATISFACTORY SCHOOLS	36 000	4 200	14 100	6 100	4 000	2 600	2 300	1 800	900	19800
UNSATISFACTORY SCHOOLS	1 600	200	400	300	200	-	300	200	100	...
WOULD LIKE TO MOVE	500	100	-	200	100	-	100	100	-	...
WOULD NOT LIKE TO MOVE	900	100	400	100	100	-	200	-	100	...
NOT REPORTED	200	-	-	-	100	-	-	100	-	...
DON'T KNOW	4 200	1 200	1 400	100	500	500	300	200	100	16800
NOT REPORTED	100	-	-	100	-	-	-	-	-	...

[1]LIMITED TO 1-FAMILY HOMES ON LESS THAN 10 ACRES AND NO BUSINESS ON PROPERTY.
[2]WISH TO MOVE ONLY RELATES TO RESPONDENT'S OPINION OF SPECIFIC NEIGHBORHOOD CONDITIONS.

TABLE A-20. VALUE OF OWNER-OCCUPIED HOUSING UNITS BY SELECTED NEIGHBORHOOD CHARACTERISTICS FOR HOUSING UNITS WITH BLACK HOUSEHOLD HEAD: 1977--CONTINUED

(DATA BASED ON SAMPLE, SEE TEXT. FOR MINIMUM BASE FOR DERIVED FIGURES (PERCENT, MEDIAN, ETC.) AND MEANING OF SYMBOLS, SEE TEXT)

STANDARD METROPOLITAN STATISTICAL AREA MEMPHIS, TENN.-ARK. TOTAL	TOTAL	LESS THAN $10,000	$10,000 TO $19,999	$20,000 TO $24,999	$25,000 TO $29,999	$30,000 TO $34,999	$35,000 TO $39,999	$40,000 TO $49,999	$50,000 OR MORE	MEDIAN (DOLLARS)
SPECIFIED OWNER OCCUPIED[1]--CONTINUED										
NEIGHBORHOOD SERVICES--CONTINUED										
SATISFACTORY SHOPPING	34 500	4 400	13 300	5 200	4 000	2 500	2 300	1 800	1 000	19600
UNSATISFACTORY SHOPPING	7 000	1 000	2 300	1 300	700	600	600	400	100	20500
WOULD LIKE TO MOVE	1 000	100	300	300	100	-	100	100	-	...
WOULD NOT LIKE TO MOVE	5 500	600	1 900	1 000	500	500	500	300	100	20700
NOT REPORTED	500	300	100	-	100	100	-	-	-	...
DON'T KNOW	300	100	200	-	100	-	-	-	-	...
NOT REPORTED	100	-	-	100	-	-	-	-	-	...
SATISFACTORY POLICE PROTECTION	34 600	4 800	13 200	5 600	3 700	2 600	2 300	1 800	700	19500
UNSATISFACTORY POLICE PROTECTION	3 600	400	1 300	500	700	200	300	100	100	20800
WOULD LIKE TO MOVE	1 000	100	300	200	200	100	200	-	-	...
WOULD NOT LIKE TO MOVE	2 200	200	900	300	300	100	100	100	100	19500
NOT REPORTED	400	100	200	-	100	-	-	-	-	...
DON'T KNOW	3 600	300	1 400	500	300	300	300	300	200	21100
NOT REPORTED	100	-	-	100	-	-	-	-	-	...
SATISFACTORY OUTDOOR RECREATION FACILITIES	28 600	3 600	10 900	4 500	3 200	2 300	1 800	1 700	600	19800
UNSATISFACTORY OUTDOOR RECREATION FACILITIES	10 600	1 200	4 000	1 700	1 300	700	1 000	400	300	20400
WOULD LIKE TO MOVE	1 400	200	600	300	100	-	100	-	-	...
WOULD NOT LIKE TO MOVE	8 700	800	3 200	1 300	1 000	700	900	400	300	21200
NOT REPORTED	600	200	100	100	100	-	-	-	-	...
DON'T KNOW	2 500	800	900	300	200	100	-	100	200	15000
NOT REPORTED	200	-	100	100	-	-	-	-	-	...
SATISFACTORY HOSPITALS OR HEALTH CLINICS	33 700	4 600	12 900	4 800	3 800	2 600	2 300	1 800	900	19500
UNSATISFACTORY HOSPITALS OR HEALTH CLINICS	6 600	600	2 500	1 800	500	300	500	200	100	20300
WOULD LIKE TO MOVE	700	100	300	100	-	-	100	-	-	...
WOULD NOT LIKE TO MOVE	5 500	500	2 100	1 600	400	300	300	200	100	20700
NOT REPORTED	400	100	100	100	100	-	-	-	-	...
DON'T KNOW	1 300	200	400	-	300	100	100	200	-	...
NOT REPORTED	300	100	100	100	100	-	-	-	-	...
NEIGHBORHOOD SERVICES AND WISH TO MOVE[2]										
WITH SATISFACTORY NEIGHBORHOOD SERVICES	22 600	3 300	8 600	3 500	2 400	1 600	1 400	1 200	600	19300
WITH UNSATISFACTORY NEIGHBORHOOD SERVICES	19 100	2 300	7 200	3 000	2 300	1 500	1 500	900	500	20100
HOUSEHOLD WOULD NOT LIKE TO MOVE	16 400	1 900	6 300	2 400	1 900	1 400	1 200	900	500	19900
HOUSEHOLD WOULD LIKE TO MOVE	2 800	300	900	700	300	100	300	100	-	21000
BECAUSE OF 1 SERVICE	1 700	200	700	500	200	100	100	-	-	19900
BECAUSE OF 2 SERVICES	500	-	100	-	100	-	300	100	-	...
BECAUSE OF 3 OR MORE SERVICES	600	100	200	200	100	-	-	-	-	...
NOT REPORTED	-	-	-	-	-	-	-	-	-	-
NOT REPORTED	100	-	-	100	-	-	-	-	-	...
OVERALL OPINION OF NEIGHBORHOOD										
EXCELLENT	9 600	1 000	3 300	1 400	1 000	700	900	800	500	21600
GOOD	19 400	2 400	6 700	3 300	2 700	1 600	1 300	1 000	400	21000
FAIR	11 100	1 700	5 200	1 400	1 000	700	600	300	200	17400
POOR	1 700	400	700	300	-	100	100	-	-	15600
NOT REPORTED	100	-	-	100	-	-	-	-	-	...
HOUSEHOLD WOULD LIKE TO MOVE	5 300	400	2 200	900	600	500	300	300	100	20100
EXCELLENT	100	-	-	-	100	-	-	-	-	...
GOOD	1 600	100	700	300	200	100	-	100	100	19900
FAIR	3 000	300	1 300	500	300	200	200	100	100	19700
POOR	600	-	300	100	-	100	100	-	-	...
NOT REPORTED	-	-	-	-	-	-	-	-	-	-
HOUSEHOLD WOULD NOT LIKE TO MOVE	36 200	5 200	13 600	5 500	4 000	2 600	2 600	1 800	900	19600
EXCELLENT	9 500	1 000	3 300	1 400	900	700	900	800	500	21500
GOOD	17 600	2 200	5 900	3 100	2 400	1 400	1 300	800	300	21000
FAIR	8 100	1 500	3 900	900	700	500	400	200	100	16700
POOR	1 100	400	400	200	-	-	-	-	-	...
NOT REPORTED	-	-	-	-	-	-	-	-	-	-
NOT REPORTED	300	-	100	100	100	-	-	100	-	...

[1]LIMITED TO 1-FAMILY HOMES ON LESS THAN 10 ACRES AND NO BUSINESS ON PROPERTY.
[2]WISH TO MOVE ONLY RELATES TO RESPONDENT'S OPINION OF SPECIFIC NEIGHBORHOOD SERVICES.

TABLE A-21. GROSS RENT OF RENTER-OCCUPIED HOUSING UNITS BY OCCUPANCY AND UTILIZATION CHARACTERISTICS AND SERVICES AVAILABLE FOR HOUSING UNITS WITH BLACK HOUSEHOLD HEAD: 1977

(DATA BASED ON SAMPLE, SEE TEXT. FOR MINIMUM BASE FOR DERIVED FIGURES (PERCENT, MEDIAN, ETC.) AND MEANING OF SYMBOLS, SEE TEXT)

STANDARD METROPOLITAN STATISTICAL AREA MEMPHIS, TENN.-ARK. TOTAL	TOTAL	LESS THAN $70	$70 TO $99	$100 TO $149	$150 TO $199	$200 TO $249	$250 OR MORE	NO CASH RENT	MEDIAN (DOLLARS)
SPECIFIED RENTER OCCUPIED[1]	52 300	8 300	12 200	15 400	10 100	4 400	900	1 000	116
DURATION OF OCCUPANCY									
HOUSEHOLD HEAD LIVED HERE:									
LESS THAN 3 MONTHS	4 900	600	900	1 600	1 200	400	100	100	127
3 MONTHS OR LONGER	47 400	7 700	11 300	13 800	8 900	4 000	700	1 000	115
LIVED HERE LAST WINTER	42 100	7 100	10 500	12 600	7 600	2 900	500	1 000	112
BEDROOMS									
NONE AND 1	16 400	4 200	6 700	3 600	1 500	300	-	200	87
2 OR MORE	35 900	4 200	5 500	11 700	8 600	4 100	900	800	133
NONE LACKING PRIVACY	27 800	3 400	3 200	8 300	7 400	4 100	900	500	141
1 OR MORE LACKING PRIVACY	8 000	800	2 200	3 400	1 200	100	-	300	112
PRIVACY NOT REPORTED	100	-	100	-	-	-	-	-	...
3-OR-MORE-PERSON HOUSEHOLDS	25 300	3 400	4 300	8 500	5 100	3 000	700	500	128
NO BEDROOMS USED BY 3 PERSONS OR MORE	15 800	2 000	2 000	4 900	3 800	2 500	500	100	138
BEDROOMS USED BY 3 PERSONS OR MORE	8 400	1 200	2 200	3 100	1 100	300	200	300	110
1	6 600	900	1 800	2 600	700	300	200	100	111
2 OR MORE	1 800	300	400	500	300	100	-	200	...
BEDROOMS USED BY PERSONS 13 YEARS OF AGE OR OLDER	5 300	900	1 200	1 700	800	300	100	200	112
NO BEDROOMS USED BY PERSONS 13 YEARS OF AGE OR OLDER	2 300	300	500	1 100	300	-	100	100	112
NOT REPORTED	800	-	400	300	-	-	-	100	...
NO BEDROOMS	100	100	-	-	-	-	-	-	...
NOT REPORTED	1 000	100	100	400	300	100	-	-	...
1- AND 2-PERSON HOUSEHOLDS	27 000	5 000	7 900	6 900	5 000	1 400	200	600	102
CONDITION OF KITCHEN FACILITIES									
WITH COMPLETE KITCHEN FACILITIES	50 800	7 700	11 900	15 300	10 100	4 400	900	600	118
ALL USABLE	49 500	7 500	11 500	14 800	9 800	4 400	900	600	118
1 OR MORE NOT USABLE[2]	1 100	100	300	500	200	-	-	-	...
KITCHEN SINK	700	-	200	300	200	-	-	-	...
REFRIGERATOR	300	100	-	200	-	-	-	-	...
RANGE OR COOKSTOVE	100	-	100	100	-	-	-	-	...
NOT REPORTED	-	-	-	-	-	-	-	-	...
NOT REPORTED	300	100	100	-	100	-	-	-	...
LACKING COMPLETE KITCHEN FACILITIES	1 500	600	300	100	-	-	-	400	...
GARBAGE COLLECTION SERVICE									
WITH SERVICE	50 400	7 900	11 900	15 200	9 800	4 100	900	600	116
LESS THAN ONCE A WEEK	300	100	100	200	-	-	-	-	...
ONCE A WEEK	3 400	300	600	1 400	600	300	100	100	127
TWICE A WEEK OR MORE	38 400	6 000	10 000	12 200	6 800	2 500	700	300	112
DON'T KNOW	8 200	1 600	1 300	1 400	2 400	1 300	100	100	141
NOT REPORTED	100	-	-	-	100	-	-	-	...
NO SERVICE	1 900	400	300	200	300	300	-	400	...
METHOD OF DISPOSAL:									
INCINERATOR, TRASH CHUTE, OR COMPACTOR	100	100	-	-	-	-	-	-	...
GARBAGE DISPOSAL	500	-	-	-	200	300	-	-	...
OTHER MEANS	1 300	300	300	100	100	100	-	400	...
NOT REPORTED	100	-	-	100	-	-	-	-	...
DON'T KNOW	-	-	-	-	-	-	-	-	...
NOT REPORTED	-	-	-	-	-	-	-	-	-
EXTERMINATION SERVICE									
OCCUPIED 3 MONTHS OR LONGER	47 400	7 700	11 300	13 800	8 900	4 000	700	1 000	115
NO SIGNS OF MICE OR RATS	25 700	3 800	4 800	6 600	6 100	3 300	500	600	130
WITH SIGNS OF MICE OR RATS	20 700	3 900	6 000	7 100	2 600	500	200	400	102
REGULAR EXTERMINATION SERVICE	2 400	300	600	1 000	400	100	100	-	116
IRREGULAR EXTERMINATION SERVICE	4 200	1 200	900	1 100	600	100	100	100	95
NO EXTERMINATION SERVICE	13 900	2 300	4 500	4 900	1 500	200	-	300	99
NOT REPORTED	300	100	-	100	100	100	-	-	...
NOT REPORTED	1 000	100	500	100	200	100	-	-	...
OCCUPIED LESS THAN 3 MONTHS	4 900	600	900	1 600	1 200	400	100	100	127

[1] EXCLUDES 1-FAMILY HOMES ON 10 ACRES OR MORE.
[2] FIGURES WILL NOT ADD TO TOTAL BECAUSE MORE THAN ONE KITCHEN FACILITY WAS REPORTED AS NOT USABLE FOR THE SAME UNIT.

TABLE A-22. GROSS RENT OF RENTER-OCCUPIED HOUSING UNITS BY DEFICIENCIES IN SELECTED STRUCTURAL CHARACTERISTICS FOR HOUSING UNITS WITH BLACK HOUSEHOLD HEAD: 1977

(DATA BASED ON SAMPLE, SEE TEXT. FOR MINIMUM BASE FOR DERIVED FIGURES (PERCENT, MEDIAN, ETC.) AND MEANING OF SYMBOLS, SEE TEXT)

STANDARD METROPOLITAN STATISTICAL AREA MEMPHIS, TENN.-ARK. TOTAL	TOTAL	LESS THAN $70	$70 TO $99	$100 TO $149	$150 TO $199	$200 TO $249	$250 OR MORE	NO CASH RENT	MEDIAN (DOLLARS)
SPECIFIED RENTER OCCUPIED[1]	52 300	8 300	12 200	15 400	10 100	4 400	900	1 000	116
2 OR MORE UNITS IN STRUCTURE	34 000	6 200	7 700	9 000	7 200	3 400	400	200	117
COMMON STAIRWAYS									
WITH COMMON STAIRWAYS	21 600	3 000	3 600	5 800	6 300	2 700	200	-	135
NO LOOSE STEPS	19 300	2 600	3 100	4 900	5 900	2 500	200	-	139
RAILINGS NOT LOOSE	15 400	1 900	1 700	3 800	5 500	2 300	200	-	153
RAILINGS LOOSE	900	100	200	400	100	100	-	-	...
NO RAILINGS	2 400	400	1 100	600	300	-	-	-	91
RAILINGS NOT REPORTED	700	300	100	100	100	-	-	-	...
LOOSE STEPS	1 200	100	100	700	200	-	-	-	...
RAILINGS NOT LOOSE	700	100	100	500	100	-	-	-	...
RAILINGS LOOSE	100	-	-	100	100	-	-	-	...
NO RAILINGS	300	-	100	200	-	-	-	-	...
RAILINGS NOT REPORTED	100	100	-	-	-	-	-	-	...
STEPS NOT REPORTED	1 100	300	300	200	100	200	-	-	...
NO COMMON STAIRWAYS	12 500	3 200	4 100	3 200	900	700	200	200	91
LIGHT FIXTURES IN PUBLIC HALLS									
WITH PUBLIC HALLS	13 300	2 100	1 800	3 800	3 900	1 500	200	-	136
WITH LIGHT FIXTURES	12 400	1 900	1 300	3 600	3 900	1 500	200	-	141
ALL WORKING	9 100	1 000	1 000	2 000	3 500	1 500	200	-	158
SOME WORKING	2 500	800	300	1 100	300	-	-	-	109
NONE WORKING	600	100	-	400	100	-	-	-	...
NOT REPORTED	100	100	-	100	-	-	-	-	...
NO LIGHT FIXTURES	900	200	500	200	-	100	-	-	...
NO PUBLIC HALLS	19 700	3 900	5 600	5 100	3 200	1 600	200	200	103
NOT REPORTED	1 000	300	300	100	100	200	-	-	...
STORIES BETWEEN MAIN AND APARTMENT ENTRANCES									
NONE (ON SAME FLOOR)	19 400	3 900	5 100	5 900	3 000	1 100	200	200	105
1 (UP OR DOWN)	10 800	1 400	1 300	2 600	3 700	1 800	100	-	152
2 OR MORE (UP OR DOWN)	600	100	100	200	100	100	-	-	...
NOT REPORTED	3 200	800	1 100	300	500	300	100	-	91
1-UNIT STRUCTURES INCLUDING MOBILE HOMES OR TRAILERS	18 300	2 100	4 500	6 400	2 900	1 000	500	800	116
ELECTRIC WIRING									
ALL WIRING CONCEALED IN WALLS OR METAL COVERING	51 200	7 900	12 000	15 300	10 000	4 300	900	800	117
SOME OR ALL WIRING EXPOSED	1 000	400	200	-	100	100	-	300	...
NOT REPORTED	100	-	-	100	-	-	-	-	...
ELECTRIC WALL OUTLETS									
WITH WORKING OUTLETS IN EACH ROOM	50 100	7 700	11 700	15 000	9 800	4 400	900	700	117
LACKING WORKING OUTLETS IN SOME OR ALL ROOMS	2 200	600	500	400	300	-	-	400	87
NOT REPORTED	-	-	-	-	-	-	-	-	-
BASEMENT[1]									
WITH BASEMENT	2 200	600	500	700	100	100	300	-	99
NO SIGNS OF WATER LEAKAGE	800	200	200	200	-	100	100	-	...
WITH SIGNS OF WATER LEAKAGE	300	-	100	100	-	-	100	-	...
DON'T KNOW	1 100	300	200	400	100	-	-	-	...
NOT REPORTED	100	100	100	-	-	-	-	-	...
NO BASEMENT	50 100	7 700	11 700	14 700	10 000	4 300	600	1 000	117
ROOF									
NO SIGNS OF WATER LEAKAGE	42 800	6 300	9 600	12 800	8 500	4 300	600	700	120
WITH SIGNS OF WATER LEAKAGE	6 600	1 300	2 000	1 800	900	100	200	300	98
DON'T KNOW	2 900	700	700	800	700	-	100	-	105
NOT REPORTED	-	-	-	-	-	-	-	-	-
INTERIOR CEILINGS AND WALLS									
OPEN CRACKS OR HOLES:									
NO OPEN CRACKS OR HOLES	44 000	6 200	10 300	13 000	8 900	4 200	900	600	120
WITH OPEN CRACKS OR HOLES	8 100	2 200	1 800	2 400	1 100	200	-	400	96
NOT REPORTED	200	-	100	-	100	-	-	-	...
BROKEN PLASTER:									
NO BROKEN PLASTER	47 600	6 900	11 300	13 800	9 500	4 300	900	900	118
WITH BROKEN PLASTER	4 700	1 500	800	1 600	600	100	-	100	100
NOT REPORTED	100	-	100	-	-	-	-	-	...
PEELING PAINT:									
NO PEELING PAINT	47 300	6 900	10 900	13 600	9 900	4 300	900	800	120
WITH PEELING PAINT	4 900	1 500	1 200	1 800	200	100	-	200	92
NOT REPORTED	100	-	100	-	-	-	-	-	...
INTERIOR FLOORS									
NO HOLES IN FLOOR	48 900	7 500	11 200	14 800	9 300	4 300	900	900	117
WITH HOLES IN FLOOR	3 300	800	900	500	800	100	-	100	94
NOT REPORTED	100	-	100	-	100	-	-	-	...

[1]EXCLUDES 1-FAMILY HOMES ON 10 ACRES OR MORE.

TABLE A-22. GROSS RENT OF RENTER-OCCUPIED HOUSING UNITS BY DEFICIENCIES IN SELECTED STRUCTURAL CHARACTERISTICS FOR HOUSING UNITS WITH BLACK HOUSEHOLD HEAD: 1977--CONTINUED

(DATA BASED ON SAMPLE, SEE TEXT. FOR MINIMUM BASE FOR DERIVED FIGURES (PERCENT, MEDIAN, ETC.) AND MEANING OF SYMBOLS, SEE TEXT)

STANDARD METROPOLITAN STATISTICAL AREA MEMPHIS, TENN.-ARK. TOTAL	TOTAL	LESS THAN $70	$70 TO $99	$100 TO $149	$150 TO $199	$200 TO $249	$250 OR MORE	NO CASH RENT	MEDIAN (DOLLARS)
SPECIFIED RENTER OCCUPIED[1]--CONTINUED									
SELECTED STRUCTURAL DEFICIENCIES AND WISH TO MOVE									
WITH STRUCTURAL DEFICIENCIES.	14 400	3 200	3 900	4 200	2 100	300	200	600	98
HOUSEHOLD WOULD LIKE TO MOVE[2]	3 700	900	900	1 400	200	-	-	300	97
UNITS WITH SIGNS OF WATER LEAKAGE IN BASEMENT .	-	-	-	-	-	-	-	-	-
UNITS WITH SIGNS OF WATER LEAKAGE IN ROOF . . .	200	-	100	100	-	-	-	-	...
UNITS WITH OPEN CRACKS OR HOLES IN INTERIOR CEILINGS AND WALLS	600	100	100	300	100	-	-	100	...
UNITS WITH HOLES IN FLOOR	100	100	100	-	-	-	-	-	...
UNITS WITH BROKEN PLASTER ON INTERIOR CEILINGS AND WALLS	-	-	-	-	-	-	-	-	-
UNITS WITH PEELING PAINT ON INTERIOR CEILINGS AND WALLS.	-	-	-	-	-	-	-	-	-
UNITS WITH 2 OR MORE STRUCTURAL DEFICIENCIES. .	2 700	700	600	1 100	100	-	-	200	98
HOUSEHOLD WOULD NOT LIKE TO MOVE.	9 600	2 000	2 800	2 600	1 600	300	100	300	98
NOT REPORTED.	1 200	300	300	200	300	100	100	-	...
NO STRUCTURAL DEFICIENCIES.	37 900	5 200	8 300	11 200	8 000	4 000	700	500	123
NOT REPORTED.	-	-	-	-	-	-	-	-	-
OVERALL OPINION OF STRUCTURE									
EXCELLENT	5 100	700	1 400	1 100	1 100	500	100	100	118
GOOD.	21 900	3 100	4 400	5 700	4 800	3 100	500	300	128
FAIR.	20 100	3 500	5 200	6 700	3 500	800	100	400	109
POOR.	5 100	1 000	1 200	1 900	600	-	100	300	105
NOT REPORTED.	200	-	100	100	100	-	-	-	...

[1]EXCLUDES 1-FAMILY HOMES ON 10 ACRES OR MORE.
[2]FIGURES WILL NOT ADD TO TOTAL BECAUSE MORE THAN ONE STRUCTURAL DEFICIENCY WAS REPORTED FOR THE SAME UNIT.

TABLE A-23. GROSS RENT OF RENTER-OCCUPIED HOUSING UNITS BY FAILURES IN PLUMBING FACILITIES AND EQUIPMENT FOR HOUSING UNITS WITH BLACK HOUSEHOLD HEAD: 1977

(DATA BASED ON SAMPLE, SEE TEXT. FOR MINIMUM BASE FOR DERIVED FIGURES (PERCENT, MEDIAN, ETC.) AND MEANING OF SYMBOLS, SEE TEXT)

STANDARD METROPOLITAN STATISTICAL AREA MEMPHIS, TENN.-ARK. TOTAL	TOTAL	LESS THAN $70	$70 TO $99	$100 TO $149	$150 TO $199	$200 TO $249	$250 OR MORE	NO CASH RENT	MEDIAN (DOLLARS)
SPECIFIED RENTER OCCUPIED[1].	52 300	8 300	12 200	15 400	10 100	4 400	900	1 000	116
UNITS OCCUPIED 3 MONTHS OR LONGER	47 400	7 700	11 300	13 800	8 900	4 000	700	1 000	115
WATER SUPPLY									
WITH PIPED WATER INSIDE STRUCTURE	46 500	7 400	11 100	13 800	8 900	4 000	700	500	116
NO BREAKDOWNS	43 500	7 300	10 300	13 100	8 000	3 900	500	400	115
WITH BREAKDOWNS	2 500	100	800	700	600	-	200	100	121
UNUSABLE 6 CONSECUTIVE HOURS OR LONGER:									
1 TIME.	1 300	-	300	500	300	-	200	100	...
2 TIMES	500	100	400	-	-	-	-	-	...
3 TIMES OR MORE	700	100	100	200	300	-	-	100	...
NOT REPORTED.	-	-	-	-	-	-	-	-	-
DON'T KNOW.	300	-	-	100	100	100	-	-	...
NOT REPORTED.	200	-	100	-	100	-	-	-	...
REASON FOR BREAKDOWN:									
PROBLEMS INSIDE BUILDING.	1 100	100	300	300	200	-	100	100	...
PROBLEMS OUTSIDE BUILDING	1 300	100	500	300	200	-	100	100	...
NOT REPORTED.	100	-	-	-	100	-	-	-	...
NO PIPED WATER INSIDE STRUCTURE	900	300	100	-	-	-	-	400	...
SEWAGE DISPOSAL									
WITH PUBLIC SEWER, SEPTIC TANK, OR CESSPOOL	46 400	7 400	11 100	13 700	8 900	4 000	700	500	116
NO BREAKDOWNS	44 600	7 100	10 700	12 900	8 800	3 900	700	500	116
WITH BREAKDOWNS	1 400	200	300	900	-	100	-	-	...
UNUSABLE 6 CONSECUTIVE HOURS OR LONGER:									
1 TIME.	600	-	200	300	-	100	-	-	...
2 TIMES	600	100	100	500	-	-	-	-	...
3 TIMES OR MORE	200	100	-	100	-	-	-	-	...
NOT REPORTED.	-	-	-	-	-	-	-	-	-
DON'T KNOW.	-	-	-	-	-	-	-	-	-
NOT REPORTED.	400	100	200	-	100	-	-	-	...
WITH CHEMICAL TOILET, PRIVY, OR OTHER MEANS	900	300	100	100	-	-	-	400	...
FLUSH TOILET									
WITH ALL PLUMBING FACILITIES.	45 500	6 800	10 800	13 700	8 900	4 000	700	500	117
WITH ONLY 1 FLUSH TOILET.	41 300	6 600	10 700	13 700	7 700	2 000	100	500	111
NO BREAKDOWNS IN FLUSH TOILET	37 600	6 000	9 400	12 600	7 100	1 900	100	500	112
WITH BREAKDOWNS IN FLUSH TOILET	3 300	500	1 200	1 200	500	100	-	-	101
UNUSABLE 6 CONSECUTIVE HOURS OR LONGER:									
1 TIME.	1 800	100	600	700	300	100	-	-	109
2 TIMES	1 000	200	400	300	200	-	-	-	...
3 TIMES	300	100	100	100	-	-	-	-	...
4 TIMES OR MORE	100	-	-	100	-	-	-	-	...
NOT REPORTED.	-	-	-	-	-	-	-	-	-
NOT REPORTED.	300	100	100	-	100	-	-	-	...
REASON FOR BREAKDOWN:									
PROBLEMS INSIDE BUILDING.	1 800	300	600	700	100	-	-	-	97
PROBLEMS OUTSIDE BUILDING	1 300	100	500	400	300	100	-	-	...
NOT REPORTED.	300	-	100	100	100	-	-	-	...
LACKING SOME OR ALL PLUMBING FACILITIES	1 900	900	500	100	-	-	-	500	...

[1]EXCLUDES 1-FAMILY HOMES ON 10 ACRES OR MORE.

TABLE A-23. GROSS RENT OF RENTER-OCCUPIED HOUSING UNITS BY FAILURES IN PLUMBING FACILITIES AND EQUIPMENT FOR HOUSING UNITS WITH BLACK HOUSEHOLD HEAD: 1977--CONTINUED

(DATA BASED ON SAMPLE, SEE TEXT. FOR MINIMUM BASE FOR DERIVED FIGURES (PERCENT, MEDIAN, ETC.) AND MEANING OF SYMBOLS, SEE TEXT)

STANDARD METROPOLITAN STATISTICAL AREA MEMPHIS, TENN.-ARK. TOTAL	TOTAL	LESS THAN $70	$70 TO $99	$100 TO $149	$150 TO $199	$200 TO $249	$250 OR MORE	NO CASH RENT	MEDIAN (DOLLARS)
SPECIFIED RENTER OCCUPIED[1]--CON.									
UNITS OCCUPIED 3 MONTHS OR LONGER--CON.									
ELECTRIC FUSE BLOWOUTS									
NO FUSE OR SWITCH BLOWOUTS.	38 800	6 000	9 900	10 900	6 800	3 800	500	900	114
WITH FUSE OR SWITCH BLOWOUTS.	7 900	1 600	1 200	2 700	2 000	100	200	100	120
1 TIME.	2 800	500	500	800	900	100	-	-	127
2 TIMES	1 900	600	300	400	300	-	100	100	97
3 TIMES OR MORE	3 200	500	400	1 500	700	-	100	-	122
NOT REPORTED.	100	100	-	-	100	-	-	-	...
DON'T KNOW.	300	100	-	100	-	-	-	-	...
NOT REPORTED.	300	-	200	-	100	100	-	-	...
UNITS OCCUPIED LAST WINTER.	42 100	7 100	10 500	12 600	7 600	2 900	500	1 000	112
HEATING EQUIPMENT									
WITH HEATING EQUIPMENT.	42 100	7 100	10 500	12 600	7 600	2 900	500	1 000	112
NO BREAKDOWNS	37 800	6 200	9 400	11 200	6 900	2 900	400	800	113
WITH BREAKDOWNS	3 500	700	1 000	1 100	500	-	100	100	98
1 TIME.	2 400	500	600	900	100	-	100	100	98
2 TIMES	500	100	100	200	100	-	-	-	...
3 TIMES	100	-	-	-	100	-	-	-	...
4 TIMES OR MORE	400	100	200	-	100	-	-	-	...
NOT REPORTED.	100	100	-	-	-	-	-	-	...
NOT REPORTED.	800	200	100	200	100	-	100	-	...
NO HEATING EQUIPMENT.	-	-	-	-	-	-	-	-	-
INSUFFICIENT HEAT									
ADDITIONAL HEAT SOURCE:									
WITH SPECIFIED HEATING EQUIPMENT[2]	29 500	4 300	5 600	9 500	6 800	2 600	500	100	125
NO ADDITIONAL HEAT SOURCE USED.	22 700	3 000	4 500	7 100	5 500	2 300	300	-	126
USED KITCHEN STOVE, FIREPLACE, OR PORTABLE HEATER.	6 200	1 200	1 100	2 200	1 200	300	200	100	117
NOT REPORTED.	500	-	-	300	100	-	100	-	...
LACKING SPECIFIED HEATING EQUIPMENT OR NONE	12 600	2 800	4 900	3 000	800	200	-	900	88
ROOMS LACKING SPECIFIED HEAT SOURCE:									
WITH SPECIFIED HEATING EQUIPMENT[2]	29 500	4 300	5 600	9 500	6 800	2 600	500	100	125
NO ROOMS LACKING AIR DUCTS, REGISTERS, RADIATORS, OR HEATERS.	15 600	2 100	2 000	3 700	5 100	2 300	300	100	149
ROOMS LACKING AIR DUCTS, REGISTERS, RADIATORS, OR HEATERS	12 900	2 200	3 600	5 100	1 600	300	200	-	107
1 ROOM.	5 800	800	2 400	1 800	600	100	200	-	96
2 ROOMS	4 400	900	800	2 100	500	100	-	-	111
3 ROOMS OR MORE	2 700	500	400	1 100	600	200	-	-	122
NOT REPORTED.	900	-	100	800	100	-	-	-	...
LACKING SPECIFIED HEATING EQUIPMENT OR NONE	12 600	2 800	4 900	3 000	800	200	-	900	88
CLOSURE OF ROOMS:									
WITH HEATING EQUIPMENT.	42 100	7 100	10 500	12 600	7 600	2 900	500	1 000	112
NO ROOMS CLOSED	36 700	6 000	9 400	10 800	6 600	2 900	300	800	112
CLOSED CERTAIN ROOMS.	4 300	1 000	1 000	1 500	500	-	200	100	105
LIVING ROOM ONLY.	800	100	200	400	100	-	100	-	...
DINING ROOM ONLY.	100	-	-	-	-	-	100	-	...
1 OR MORE BEDROOMS ONLY	2 100	500	500	800	200	-	-	100	102
OTHER ROOMS OR COMBINATION.	1 200	200	300	300	300	-	-	-	...
NOT REPORTED.	100	100	-	-	-	-	-	-	...
NOT REPORTED.	1 100	200	100	200	400	-	100	100	...
NO HEATING EQUIPMENT.	-	-	-	-	-	-	-	-	-

[1] EXCLUDES 1-FAMILY HOMES ON 10 ACRES OR MORE.
[2] EXCLUDES ROOM HEATERS WITHOUT FLUE OR VENT, FIREPLACES, STOVES, AND PORTABLE HEATERS.

TABLE A-24. GROSS RENT OF RENTER-OCCUPIED HOUSING UNITS BY SELECTED NEIGHBORHOOD CHARACTERISTICS FOR HOUSING UNITS WITH BLACK HOUSEHOLD HEAD: 1977

(DATA BASED ON SAMPLE, SEE TEXT. FOR MINIMUM BASE FOR DERIVED FIGURES (PERCENT, MEDIAN, ETC.) AND MEANING OF SYMBOLS, SEE TEXT)

STANDARD METROPOLITAN STATISTICAL AREA MEMPHIS, TENN.-ARK. TOTAL	TOTAL	LESS THAN $70	$70 TO $99	$100 TO $149	$150 TO $199	$200 TO $249	$250 OR MORE	NO CASH RENT	MEDIAN (DOLLARS)
SPECIFIED RENTER OCCUPIED[1]	52 300	8 300	12 200	15 400	10 100	4 400	900	1 000	116
NEIGHBORHOOD CONDITIONS									
NO STREET OR HIGHWAY NOISE	36 700	5 700	8 800	10 100	7 200	3 400	500	800	116
WITH STREET OR HIGHWAY NOISE	15 600	2 600	3 400	5 300	2 900	1 000	300	200	116
BOTHERSOME TO RESPONDENT	6 200	900	1 600	2 000	900	500	200	100	113
WOULD LIKE TO MOVE	2 200	400	600	900	100	100	-	100	104
WOULD NOT LIKE TO MOVE	4 000	500	1 000	1 100	700	400	200	-	121
NOT REPORTED	-	-	-	-	-	-	-	-	-
NOT BOTHERSOME TO RESPONDENT	9 500	1 700	1 800	3 200	2 000	500	100	100	118
NOT REPORTED	-	-	-	-	-	-	-	-	-
NOT REPORTED	-	-	-	-	-	-	-	-	-
NO AIRPLANE TRAFFIC NOISE	37 600	6 900	8 900	11 200	6 400	3 000	500	800	112
WITH AIRPLANE TRAFFIC NOISE	14 700	1 500	3 300	4 200	3 700	1 300	300	300	128
BOTHERSOME TO RESPONDENT	4 900	200	1 300	1 600	1 500	200	-	-	127
WOULD LIKE TO MOVE	1 400	-	300	700	500	-	-	-	...
WOULD NOT LIKE TO MOVE	3 300	200	1 000	900	1 000	200	-	-	125
NOT REPORTED	100	-	100	-	-	-	-	-	...
NOT BOTHERSOME TO RESPONDENT	9 800	1 300	1 900	2 600	2 300	1 100	300	300	129
NOT REPORTED	100	-	100	-	-	-	-	-	...
NOT REPORTED	-	-	-	-	-	-	-	-	-
NO HEAVY TRAFFIC	33 800	5 000	7 700	9 800	7 300	2 900	400	700	119
WITH HEAVY TRAFFIC	18 500	3 300	4 500	5 600	2 800	1 500	500	300	111
BOTHERSOME TO RESPONDENT	4 000	500	1 000	1 400	400	700	-	100	116
WOULD LIKE TO MOVE	1 400	100	300	700	300	100	-	100	...
WOULD NOT LIKE TO MOVE	2 600	400	700	700	100	600	-	-	111
NOT REPORTED	-	-	-	-	-	-	-	-	-
NOT BOTHERSOME TO RESPONDENT	14 400	2 800	3 500	4 100	2 400	900	500	300	110
NOT REPORTED	100	-	-	100	-	-	-	-	...
NOT REPORTED	100	100	-	-	-	-	-	-	...
NO STREETS IN NEED OF REPAIR	42 800	6 900	9 300	12 400	8 900	4 000	700	600	119
WITH STREETS IN NEED OF REPAIR	9 200	1 400	2 800	3 000	1 200	400	100	300	104
BOTHERSOME TO RESPONDENT	4 600	100	1 100	2 100	700	300	100	100	123
WOULD LIKE TO MOVE	1 500	-	400	900	100	100	-	100	...
WOULD NOT LIKE TO MOVE	3 000	100	700	1 200	600	300	100	100	126
NOT REPORTED	-	-	-	-	-	-	-	-	-
NOT BOTHERSOME TO RESPONDENT	4 700	1 300	1 600	900	500	100	100	200	87
NOT REPORTED	-	-	-	-	-	-	-	-	-
NOT REPORTED	300	100	100	-	-	-	-	100	...
NO ROADS IMPASSABLE	47 700	7 500	11 300	13 900	9 100	4 200	900	800	116
WITH ROADS IMPASSABLE	4 100	800	700	1 200	900	200	-	200	117
BOTHERSOME TO RESPONDENT	2 200	300	400	1 000	500	100	-	-	123
WOULD LIKE TO MOVE	1 000	100	200	500	100	-	-	-	...
WOULD NOT LIKE TO MOVE	1 200	100	200	400	300	100	-	-	...
NOT REPORTED	-	-	-	-	-	-	-	-	-
NOT BOTHERSOME TO RESPONDENT	1 800	500	300	300	500	100	-	200	98
NOT REPORTED	-	-	-	-	-	-	-	-	-
NOT REPORTED	500	100	100	300	100	-	-	-	...
NO OCCUPIED HOUSING IN RUNDOWN CONDITION	41 700	6 500	8 800	11 500	9 000	3 900	800	1 000	121
WITH OCCUPIED HOUSING IN RUNDOWN CONDITION	10 200	1 700	3 200	3 800	1 000	400	100	100	102
BOTHERSOME TO RESPONDENT	4 700	500	1 400	2 200	700	-	-	-	111
WOULD LIKE TO MOVE	3 300	200	800	1 700	500	-	-	-	117
WOULD NOT LIKE TO MOVE	1 400	300	500	500	100	-	-	-	...
NOT REPORTED	100	-	-	100	-	-	-	-	...
NOT BOTHERSOME TO RESPONDENT	5 400	1 200	1 800	1 500	300	400	100	100	93
NOT REPORTED	100	-	-	100	-	-	-	-	...
NOT REPORTED	500	100	100	100	100	100	-	-	...
NO COMMERCIAL OR NONRESIDENTIAL ACTIVITIES	35 400	6 200	8 700	9 700	6 300	2 900	700	800	112
WITH COMMERCIAL OR NONRESIDENTIAL ACTIVITIES	16 700	2 100	3 400	5 600	3 800	1 400	100	200	124
BOTHERSOME TO RESPONDENT	700	100	-	500	100	-	-	-	...
WOULD LIKE TO MOVE	500	-	-	400	100	-	-	-	...
WOULD NOT LIKE TO MOVE	200	100	-	100	-	-	-	-	...
NOT REPORTED	-	-	-	-	-	-	-	-	-
NOT BOTHERSOME TO RESPONDENT	15 900	2 000	3 300	5 000	3 800	1 400	100	200	125
NOT REPORTED	100	-	100	-	-	-	-	-	...
NOT REPORTED	300	100	100	100	-	-	-	-	...
NO ODORS, SMOKE, OR GAS	45 900	7 200	10 500	12 800	9 400	4 300	800	1 000	118
WITH ODORS, SMOKE, OR GAS	6 300	1 000	1 600	2 600	700	100	100	100	108
BOTHERSOME TO RESPONDENT	4 400	600	900	2 100	700	100	-	-	118
WOULD LIKE TO MOVE	2 100	300	400	1 000	300	-	-	-	114
WOULD NOT LIKE TO MOVE	2 300	300	400	1 100	400	100	-	-	122
NOT REPORTED	-	-	-	-	-	-	-	-	-
NOT BOTHERSOME TO RESPONDENT	1 800	500	700	500	-	-	100	100	86
NOT REPORTED	100	-	100	-	-	-	-	-	...
NOT REPORTED	100	100	100	-	-	-	-	-	...
ADEQUATE STREET LIGHTS	42 100	6 900	9 500	11 800	8 200	4 100	800	800	118
INADEQUATE STREET LIGHTS	10 100	1 400	2 700	3 500	1 900	300	100	200	112
BOTHERSOME TO RESPONDENT	5 200	300	1 200	1 800	1 600	100	100	100	129
WOULD LIKE TO MOVE	2 200	100	400	900	500	100	-	100	128
WOULD NOT LIKE TO MOVE	2 900	100	800	800	1 100	-	100	-	131
NOT REPORTED	100	-	-	100	-	-	-	-	...
NOT BOTHERSOME TO RESPONDENT	4 700	1 100	1 400	1 600	300	100	-	100	95
NOT REPORTED	200	100	100	100	-	-	-	-	...
NOT REPORTED	100	-	-	100	-	-	-	-	...
NO NEIGHBORHOOD CRIME	37 100	5 500	8 900	10 400	6 800	3 600	800	1 000	117
WITH NEIGHBORHOOD CRIME	15 100	2 800	3 200	5 000	3 300	700	100	100	115
BOTHERSOME TO RESPONDENT	9 200	1 500	1 900	3 200	2 200	300	100	-	118
WOULD LIKE TO MOVE	5 100	700	900	2 000	1 300	100	100	-	123
WOULD NOT LIKE TO MOVE	4 100	800	1 000	1 200	1 000	100	-	-	111
NOT REPORTED	-	-	-	-	-	-	-	-	-
NOT BOTHERSOME TO RESPONDENT	5 800	1 200	1 200	1 800	1 000	500	-	100	112
NOT REPORTED	100	100	100	-	-	-	-	-	...
NOT REPORTED	100	-	100	-	-	-	-	-	...

[1]EXCLUDES 1-FAMILY HOMES ON 10 ACRES OR MORE.

TABLE A-24. GROSS RENT OF RENTER-OCCUPIED HOUSING UNITS BY SELECTED NEIGHBORHOOD CHARACTERISTICS FOR HOUSING UNITS WITH BLACK HOUSEHOLD HEAD: 1977--CONTINUED

(DATA BASED ON SAMPLE, SEE TEXT. FOR MINIMUM BASE FOR DERIVED FIGURES (PERCENT, MEDIAN, ETC.) AND MEANING OF SYMBOLS, SEE TEXT)

STANDARD METROPOLITAN STATISTICAL AREA MEMPHIS, TENN.-ARK. TOTAL	TOTAL	LESS THAN $70	$70 TO $99	$100 TO $149	$150 TO $199	$200 TO $249	$250 OR MORE	NO CASH RENT	MEDIAN (DOLLARS)
SPECIFIED RENTER OCCUPIED[1]--CONTINUED									
NEIGHBORHOOD CONDITIONS--CONTINUED									
NO TRASH, LITTER, OR JUNK	37 000	4 800	8 200	10 300	8 000	4 000	800	800	124
WITH TRASH, LITTER, OR JUNK	15 100	3 500	4 000	5 100	2 000	300	100	200	100
BOTHERSOME TO RESPONDENT	8 800	1 400	2 300	3 200	1 700	200	-	-	110
WOULD LIKE TO MOVE	4 100	200	1 200	1 900	700	100	-	-	116
WOULD NOT LIKE TO MOVE	4 700	1 200	1 100	1 300	1 000	100	-	-	102
NOT REPORTED	-	-	-	-	-	-	-	-	-
NOT BOTHERSOME TO RESPONDENT	6 000	2 000	1 500	1 900	300	100	100	100	89
NOT REPORTED	300	100	100	-	-	-	-	100	...
NOT REPORTED	100	100	-	-	100	-	-	-	...
NO BOARDED UP OR ABANDONED STRUCTURES	43 800	6 700	9 400	12 400	9 500	4 100	800	1 000	121
WITH BOARDED UP OR ABANDONED STRUCTURES	8 400	1 600	2 800	3 000	500	300	100	100	96
BOTHERSOME TO RESPONDENT	2 200	300	500	1 100	300	-	-	-	113
WOULD LIKE TO MOVE	1 400	100	500	500	300	-	-	-	...
WOULD NOT LIKE TO MOVE	900	300	100	500	-	-	-	-	...
NOT REPORTED	-	-	-	-	-	-	-	-	-
NOT BOTHERSOME TO RESPONDENT	5 900	1 300	2 100	1 900	200	300	100	100	93
NOT REPORTED	200	-	200	-	-	-	-	-	...
NOT REPORTED	100	100	-	-	100	-	-	-	...
NEIGHBORHOOD CONDITIONS AND WISH TO MOVE[2]									
NO BOTHERSOME NEIGHBORHOOD CONDITIONS	26 300	5 000	6 000	6 300	4 900	2 700	500	800	113
WITH BOTHERSOME NEIGHBORHOOD CONDITIONS	25 600	3 200	6 000	9 000	5 200	1 700	300	200	119
HOUSEHOLD WOULD NOT LIKE TO MOVE	14 800	2 200	3 600	4 400	3 000	1 300	300	100	117
HOUSEHOLD WOULD LIKE TO MOVE	10 800	1 000	2 400	4 600	2 200	400	100	100	121
BECAUSE OF 1 CONDITION	4 400	400	1 000	1 700	1 000	200	100	100	123
BECAUSE OF 2 CONDITIONS	2 800	400	400	1 200	600	200	-	-	124
BECAUSE OF 3 OR MORE CONDITIONS	3 600	200	1 000	1 700	600	-	-	100	116
NOT REPORTED	100	-	-	100	-	-	-	-	...
NOT REPORTED	400	100	200	100	-	-	-	100	...
NEIGHBORHOOD SERVICES									
SATISFACTORY PUBLIC TRANSPORTATION	44 400	7 400	10 800	13 600	8 100	3 300	700	600	113
UNSATISFACTORY PUBLIC TRANSPORTATION	6 000	900	1 100	1 300	1 300	900	100	400	130
WOULD LIKE TO MOVE	1 300	300	300	200	300	100	-	100	...
WOULD NOT LIKE TO MOVE	4 500	600	800	1 100	900	700	100	300	132
NOT REPORTED	200	-	100	-	100	100	-	-	...
DON'T KNOW	1 900	100	300	400	700	300	100	-	139
NOT REPORTED	100	-	-	100	-	-	-	-	...
SATISFACTORY SCHOOLS	42 300	6 400	9 900	12 800	8 200	3 600	600	800	117
UNSATISFACTORY SCHOOLS	1 600	300	300	600	200	100	-	100	...
WOULD LIKE TO MOVE	500	100	-	100	100	100	-	100	...
WOULD NOT LIKE TO MOVE	1 100	200	300	500	100	100	-	-	...
NOT REPORTED	-	-	-	-	-	-	-	-	-
DON'T KNOW	8 400	1 600	2 000	2 000	1 800	700	300	100	114
NOT REPORTED	100	-	100	-	-	-	-	-	...
SATISFACTORY SHOPPING	44 300	6 500	9 600	13 200	9 000	4 300	800	800	121
UNSATISFACTORY SHOPPING	7 200	1 600	2 300	1 900	1 000	100	100	200	93
WOULD LIKE TO MOVE	1 500	300	400	500	300	-	-	-	...
WOULD NOT LIKE TO MOVE	5 400	1 200	1 800	1 400	700	100	100	200	93
NOT REPORTED	300	100	100	-	100	-	-	-	...
DON'T KNOW	800	200	300	200	100	-	-	-	...
NOT REPORTED	-	-	-	-	-	-	-	-	-
SATISFACTORY POLICE PROTECTION	41 900	6 600	9 500	12 700	7 700	3 900	600	1 000	117
UNSATISFACTORY POLICE PROTECTION	4 900	900	1 100	1 400	1 200	300	100	-	117
WOULD LIKE TO MOVE	1 800	200	500	600	300	100	100	-	113
WOULD NOT LIKE TO MOVE	3 000	600	400	900	800	200	-	-	124
NOT REPORTED	200	100	100	-	-	-	-	-	...
DON'T KNOW	5 400	800	1 600	1 300	1 200	300	200	100	111
NOT REPORTED	100	-	100	-	-	-	-	-	...
SATISFACTORY OUTDOOR RECREATION FACILITIES	36 200	5 200	7 600	10 600	7 700	3 900	600	600	123
UNSATISFACTORY OUTDOOR RECREATION FACILITIES	13 100	2 100	3 400	4 300	2 300	500	200	300	110
WOULD LIKE TO MOVE	3 100	600	500	900	900	100	-	100	121
WOULD NOT LIKE TO MOVE	9 300	1 300	2 600	3 200	1 400	300	200	300	110
NOT REPORTED	700	200	300	100	100	-	-	-	...
DON'T KNOW	3 000	1 000	1 100	500	100	-	100	100	79
NOT REPORTED	-	-	-	-	-	-	-	-	-
SATISFACTORY HOSPITALS OR HEALTH CLINICS	44 300	7 000	10 500	13 300	8 100	3 800	700	800	116
UNSATISFACTORY HOSPITALS OR HEALTH CLINICS	6 700	1 100	1 500	1 800	1 600	500	100	200	118
WOULD LIKE TO MOVE	1 100	200	100	600	100	100	-	-	...
WOULD NOT LIKE TO MOVE	5 000	600	1 200	1 100	1 400	400	100	200	125
NOT REPORTED	600	300	100	100	100	-	-	-	...
DON'T KNOW	1 200	200	200	300	300	100	100	-	...
NOT REPORTED	100	100	-	-	100	-	-	-	...
NEIGHBORHOOD SERVICES AND WISH TO MOVE[3]									
WITH SATISFACTORY NEIGHBORHOOD SERVICES	29 000	4 800	6 400	8 800	5 300	2 900	400	500	117
WITH UNSATISFACTORY NEIGHBORHOOD SERVICES	23 300	3 500	5 800	6 600	4 800	1 500	500	600	115
HOUSEHOLD WOULD NOT LIKE TO MOVE	17 300	2 700	4 400	4 900	3 300	1 200	400	400	114
HOUSEHOLD WOULD LIKE TO MOVE	6 000	800	1 400	1 700	1 500	300	100	200	119
BECAUSE OF 1 SERVICE	3 900	500	1 100	700	1 100	200	100	200	118
BECAUSE OF 2 SERVICES	1 300	100	300	700	100	100	-	-	...
BECAUSE OF 3 OR MORE SERVICES	800	300	100	300	200	-	-	-	...
NOT REPORTED	-	-	-	-	-	-	-	-	-
NOT REPORTED	-	-	-	-	-	-	-	-	-

[1]EXCLUDES 1-FAMILY HOMES ON 10 ACRES OR MORE.
[2]WISH TO MOVE ONLY RELATES TO RESPONDENT'S OPINION OF SPECIFIC NEIGHBORHOOD CONDITIONS.
[3]WISH TO MOVE ONLY RELATES TO RESPONDENT'S OPINION OF SPECIFIC NEIGHBORHOOD SERVICES.

TABLE A-24. GROSS RENT OF RENTER-OCCUPIED HOUSING UNITS BY SELECTED NEIGHBORHOOD CHARACTERISTICS FOR HOUSING UNITS WITH BLACK HOUSEHOLD HEAD: 1977--CONTINUED

(DATA BASED ON SAMPLE, SEE TEXT. FOR MINIMUM BASE FOR DERIVED FIGURES (PERCENT, MEDIAN, ETC.) AND MEANING OF SYMBOLS, SEE TEXT)

STANDARD METROPOLITAN STATISTICAL AREA MEMPHIS, TENN.-ARK. TOTAL	TOTAL	LESS THAN $70	$70 TO $99	$100 TO $149	$150 TO $199	$200 TO $249	$250 OR MORE	NO CASH RENT	MEDIAN (DOLLARS)
SPECIFIED RENTER OCCUPIED[1]--CONTINUED									
OVERALL OPINION OF NEIGHBORHOOD									
EXCELLENT	7 400	500	2 300	1 800	1 400	900	200	300	120
GOOD	22 200	3 700	4 400	5 500	4 900	2 800	500	400	125
FAIR	18 300	3 100	4 100	6 600	3 300	600	200	400	113
POOR	4 300	1 000	1 200	1 400	500	100	-	-	95
NOT REPORTED	100	-	100	100	-	-	-	-	...
HOUSEHOLD WOULD LIKE TO MOVE	10 800	1 000	2 400	4 600	2 200	400	100	100	121
EXCELLENT	300	-	100	100	-	100	-	-	...
GOOD	1 900	300	200	700	600	200	-	-	135
FAIR	5 600	100	1 100	2 600	1 500	100	100	100	129
POOR	2 900	600	1 000	1 100	100	100	-	-	94
NOT REPORTED	100	-	-	100	-	-	-	-	...
HOUSEHOLD WOULD NOT LIKE TO MOVE	41 000	7 200	9 600	10 700	7 900	4 000	800	800	115
EXCELLENT	7 200	500	2 200	1 700	1 400	900	200	300	120
GOOD	20 100	3 400	4 200	4 800	4 400	2 600	500	300	123
FAIR	12 400	3 000	2 800	3 900	1 800	500	100	300	103
POOR	1 300	300	300	300	400	-	-	-	...
NOT REPORTED	100	-	100	-	-	-	-	-	...
NOT REPORTED	500	100	200	100	-	-	-	100	...

[1]EXCLUDES 1-FAMILY HOMES ON 10 ACRES OR MORE.

TABLE A-25. INCOME OF FAMILIES AND PRIMARY INDIVIDUALS BY TENURE AND OCCUPANCY AND UTILIZATION CHARACTERISTICS, AND SERVICES AVAILABLE FOR HOUSEHOLDS WITH HEAD OF SPANISH ORIGIN: 1977

TABLE A-26. INCOME OF FAMILIES AND PRIMARY INDIVIDUALS BY TENURE AND DEFICIENCIES IN SELECTED STRUCTURAL CHARACTERISTICS FOR HOUSEHOLDS WITH HEAD OF SPANISH ORIGIN: 1977

TABLE A-27. INCOME OF FAMILIES AND PRIMARY INDIVIDUALS BY TENURE AND FAILURES IN PLUMBING FACILITIES AND EQUIPMENT FOR HOUSEHOLDS WITH HEAD OF SPANISH ORIGIN: 1977

TABLE A-28. INCOME OF FAMILIES AND PRIMARY INDIVIDUALS BY TENURE AND SELECTED NEIGHBORHOOD CHARACTERISTICS FOR HOUSEHOLDS WITH HEAD OF SPANISH ORIGIN: 1977

TABLE A-29. VALUE OF OWNER-OCCUPIED HOUSING UNITS BY OCCUPANCY AND UTILIZATION CHARACTERISTICS AND SERVICES AVAILABLE FOR HOUSEHOLDS WITH HEAD OF SPANISH ORIGIN: 1977

TABLE A-30. VALUE OF OWNER-OCCUPIED HOUSING UNITS BY DEFICIENCIES IN SELECTED STRUCTURAL CHARACTERISTICS FOR HOUSEHOLDS WITH HEAD OF SPANISH ORIGIN: 1977

TABLE A-31. VALUE OF OWNER-OCCUPIED HOUSING UNITS BY FAILURES IN PLUMBING FACILITIES AND EQUIPMENT FOR HOUSEHOLDS WITH HEAD OF SPANISH ORIGIN: 1977

TABLE A-32. VALUE OF OWNER-OCCUPIED HOUSING UNITS BY SELECTED NEIGHBORHOOD CHARACTERISTICS FOR HOUSEHOLDS WITH HEAD OF SPANISH ORIGIN: 1977

TABLE A-33. GROSS RENT OF RENTER-OCCUPIED HOUSING UNITS BY OCCUPANCY AND UTILIZATION CHARACTERISTICS AND SERVICES AVAILABLE FOR HOUSEHOLDS WITH HEAD OF SPANISH ORIGIN: 1977

TABLE A-34. GROSS RENT OF RENTER-OCCUPIED HOUSING UNITS BY DEFICIENCIES IN SELECTED STRUCTURAL CHARACTERISTICS FOR HOUSEHOLDS WITH HEAD OF SPANISH ORIGIN: 1977

TABLE A-35. GROSS RENT OF RENTER-OCCUPIED HOUSING UNITS BY FAILURES IN PLUMBING FACILITIES AND EQUIPMENT FOR HOUSEHOLDS WITH HEAD OF SPANISH ORIGIN: 1977

TABLE A-36. GROSS RENT OF RENTER-OCCUPIED HOUSING UNITS BY SELECTED NEIGHBORHOOD CHARACTERISTICS FOR HOUSEHOLDS WITH HEAD OF SPANISH ORIGIN: 1977

(TABLES A-25 THROUGH A-36 OMITTED BECAUSE OF INSUFFICIENT NUMBER OF HOUSEHOLDS WITH HEAD OF SPANISH ORIGIN; SEE INTRODUCTION)

TABLE B-1. INCOME OF FAMILIES AND PRIMARY INDIVIDUALS BY TENURE AND OCCUPANCY AND UTILIZATION CHARACTERISTICS, AND SERVICES AVAILABLE: 1977

(DATA BASED ON SAMPLE, SEE TEXT. FOR MINIMUM BASE FOR DERIVED FIGURES (PERCENT, MEDIAN, ETC.) AND MEANING OF SYMBOLS, SEE TEXT)

STANDARD METROPOLITAN STATISTICAL AREA MEMPHIS, TENN.-ARK. IN CENTRAL CITY	TOTAL	LESS THAN $3,000	$3,000 TO $4,999	$5,000 TO $6,999	$7,000 TO $9,999	$10,000 TO $12,499	$12,500 TO $14,999	$15,000 TO $19,999	$20,000 TO $24,999	$25,000 TO $34,999	$35,000 OR MORE	MEDIAN (DOLLARS)
DURATION OF OCCUPANCY												
OWNER OCCUPIED	111 300	6 500	7 800	8 300	11 400	11 800	9 100	19 800	16 100	12 800	7 600	15200
HOUSEHOLD HEAD LIVED HERE:												
LESS THAN 3 MONTHS	2 000	-	100	100	100	500	100	500	200	400	100	16900
3 MONTHS OR LONGER	109 300	6 500	7 800	8 100	11 300	11 400	9 000	19 300	15 900	12 400	7 600	15100
LIVED HERE LAST WINTER	107 000	6 500	7 600	7 900	11 000	11 100	8 800	19 000	15 600	12 300	7 200	15200
RENTER OCCUPIED	95 700	18 300	11 200	13 700	18 800	10 900	7 000	7 400	4 400	2 700	1 200	7700
HOUSEHOLD HEAD LIVED HERE:												
LESS THAN 3 MONTHS	10 900	1 700	1 200	1 800	1 800	1 400	600	1 200	700	200	300	8200
3 MONTHS OR LONGER	84 900	16 600	10 000	11 900	17 000	9 500	6 500	6 200	3 700	2 500	900	7700
LIVED HERE LAST WINTER	71 800	14 900	8 400	10 000	14 100	8 400	5 500	4 800	3 200	2 000	600	7600
BEDROOMS												
OWNER OCCUPIED	111 300	6 500	7 800	8 300	11 400	11 800	9 100	19 800	16 100	12 800	7 600	15200
NONE AND 1	2 100	800	300	100	500	100	100	-	100	100	-	5300
2 OR MORE	109 100	5 700	7 600	8 100	10 800	11 700	9 000	19 800	15 900	12 800	7 600	15400
NONE LACKING PRIVACY	97 700	4 000	6 100	7 400	9 300	10 700	8 500	17 900	14 900	12 000	6 800	15800
1 OR MORE LACKING PRIVACY	11 300	1 700	1 500	700	1 500	1 000	600	1 800	1 000	700	700	10508
PRIVACY NOT REPORTED	200	-	-	-	-	-	-	100	-	100	100	...
3-OR-MORE-PERSON HOUSEHOLDS	58 800	1 600	1 800	2 900	5 400	6 000	5 200	11 600	10 900	9 000	4 500	17800
NO BEDROOMS USED BY 3 PERSONS OR MORE	52 400	1 300	1 400	2 200	4 500	5 200	4 200	10 900	10 100	8 400	4 200	18408
BEDROOMS USED BY 3 PERSONS OR MORE	4 800	300	400	500	800	700	600	600	500	400	200	11900
1	3 600	100	300	300	500	600	400	500	500	300	200	12800
2 OR MORE	1 200	100	100	100	300	100	200	100	-	100	-	...
BEDROOMS USED BY PERSONS 13 YEARS OF AGE OR OLDER	3 500	300	300	500	600	500	300	400	300	300	100	11000
NO BEDROOMS USED BY PERSONS 13 YEARS OF AGE OR OLDER	1 100	-	100	-	200	200	300	200	100	-	100	...
NOT REPORTED	200	-	100	-	-	-	100	-	-	100	-	...
NO BEDROOMS	-	-	-	-	-	-	-	-	-	-	-	-
NOT REPORTED	1 600	-	-	300	100	100	400	100	300	200	100	14100
1- AND 2-PERSON HOUSEHOLDS	52 500	5 000	6 000	5 400	6 000	5 900	3 900	8 200	5 200	3 800	3 100	11700
RENTER OCCUPIED	95 700	18 300	11 200	13 700	18 800	10 900	7 000	7 400	4 400	2 700	1 200	7700
NONE AND 1	29 900	9 200	3 700	4 300	5 600	3 100	1 400	1 400	900	100	100	5900
2 OR MORE	65 900	9 100	7 500	9 400	13 200	7 800	5 700	6 000	3 500	2 600	1 100	8600
NONE LACKING PRIVACY	57 200	6 700	5 800	8 200	11 300	7 000	5 300	5 800	3 400	2 500	1 100	9100
1 OR MORE LACKING PRIVACY	8 600	2 400	1 700	1 100	1 900	700	400	200	100	100	-	5400
PRIVACY NOT REPORTED	100	-	100	-	-	100	-	-	-	-	-	...
3-OR-MORE-PERSON HOUSEHOLDS	33 600	5 700	4 300	4 900	6 100	2 500	3 200	3 500	1 500	1 400	500	7900
NO BEDROOMS USED BY 3 PERSONS OR MORE	24 400	3 900	2 300	3 200	4 300	2 100	3 000	2 800	1 200	1 300	400	9000
BEDROOMS USED BY 3 PERSONS OR MORE	8 100	1 600	1 800	1 700	1 300	300	200	400	300	100	100	5600
1	6 800	1 400	1 600	1 400	1 100	200	200	400	300	100	100	5500
2 OR MORE	1 300	200	200	300	300	100	-	100	100	-	-	...
BEDROOMS USED BY PERSONS 13 YEARS OF AGE OR OLDER	4 800	900	1 000	1 200	800	300	100	200	300	-	-	5800
NO BEDROOMS USED BY PERSONS 13 YEARS OF AGE OR OLDER	2 400	600	700	300	400	100	100	100	100	100	100	4800
NOT REPORTED	800	200	100	200	100	-	-	200	-	-	-	...
NO BEDROOMS	100	100	-	-	-	-	-	-	-	-	-	...
NOT REPORTED	1 100	100	200	100	400	100	-	200	-	-	-	...
1- AND 2-PERSON HOUSEHOLDS	62 100	12 600	6 900	8 800	12 800	8 400	3 800	4 000	2 800	1 300	800	7700
CONDITION OF KITCHEN FACILITIES												
OWNER OCCUPIED	111 300	6 500	7 800	8 300	11 400	11 800	9 100	19 800	16 100	12 800	7 600	15200
WITH COMPLETE KITCHEN FACILITIES	111 100	6 500	7 800	8 300	11 400	11 800	9 100	19 800	16 100	12 800	7 600	15200
ALL USABLE	110 600	6 500	7 800	8 000	11 400	11 800	9 100	19 600	16 100	12 800	7 600	15200
1 OR MORE NOT USABLE[1]	400	-	-	300	-	-	-	100	-	100	-	...
KITCHEN SINK	100	-	-	100	-	-	-	-	-	-	-	...
REFRIGERATOR	100	-	-	100	-	-	-	-	-	-	-	...
RANGE OR COOKSTOVE	100	-	-	100	-	-	-	-	-	-	-	...
NOT REPORTED	200	-	-	100	-	-	-	100	-	100	-	...
NOT REPORTED	100	-	-	-	-	100	-	100	-	-	-	...
LACKING COMPLETE KITCHEN FACILITIES	100	100	100	-	-	-	-	-	-	-	-	...
RENTER OCCUPIED	95 700	18 300	11 200	13 700	18 800	10 900	7 000	7 400	4 400	2 700	1 200	7700
WITH COMPLETE KITCHEN FACILITIES	95 000	18 300	11 000	13 600	18 500	10 900	7 000	7 300	4 400	2 700	1 200	7700
ALL USABLE	93 500	18 100	10 700	13 200	18 300	10 700	7 000	7 300	4 400	2 700	1 200	7800
1 OR MORE NOT USABLE[1]	1 200	100	400	300	100	100	100	-	-	-	-	...
KITCHEN SINK	700	100	200	200	100	100	100	-	-	-	-	...
REFRIGERATOR	200	100	100	-	-	100	-	-	-	-	-	...
RANGE OR COOKSTOVE	300	-	100	100	100	-	-	-	-	-	-	...
NOT REPORTED	-	-	-	-	-	-	-	-	-	-	-	-
NOT REPORTED	300	100	-	-	100	100	-	-	-	100	-	...
LACKING COMPLETE KITCHEN FACILITIES	700	100	100	100	300	-	-	100	-	-	-	...
GARBAGE COLLECTION SERVICE												
OWNER OCCUPIED	111 300	6 500	7 800	8 300	11 400	11 800	9 100	19 800	16 100	12 800	7 600	15200
WITH SERVICE	110 900	6 500	7 800	8 300	11 400	11 800	9 100	19 600	15 900	12 800	7 600	15100
LESS THAN ONCE A WEEK	-	-	-	-	-	-	-	-	-	-	-	-
ONCE A WEEK	8 500	700	300	500	600	1 400	600	1 600	1 000	1 100	700	15900
TWICE A WEEK OR MORE	100 100	5 700	7 600	7 700	10 400	10 200	8 300	17 700	14 300	11 600	6 800	15100
DON'T KNOW	2 200	100	-	100	400	300	200	300	500	100	100	14100
NOT REPORTED	200	-	-	-	-	-	-	100	100	-	-	...
NO SERVICE	-	-	-	-	-	-	-	-	-	-	-	-
METHOD OF DISPOSAL:												
INCINERATOR, TRASH CHUTE, OR COMPACTOR	-	-	-	-	-	-	-	-	-	-	-	-
GARBAGE DISPOSAL	-	-	-	-	-	-	-	-	-	-	-	-
OTHER MEANS	-	-	-	-	-	-	-	-	-	-	-	-
NOT REPORTED	-	-	-	-	-	-	-	-	-	-	-	-
DON'T KNOW	100	-	-	-	-	-	-	100	-	-	-	...
NOT REPORTED	300	-	-	-	-	-	-	100	200	-	-	...

[1]FIGURES WILL NOT ADD TO TOTAL BECAUSE MORE THAN ONE KITCHEN FACILITY WAS REPORTED AS NOT USABLE FOR THE SAME UNIT.

TABLE B-1. INCOME OF FAMILIES AND PRIMARY INDIVIDUALS BY TENURE AND OCCUPANCY AND UTILIZATION CHARACTERISTICS, AND SERVICES AVAILABLE: 1977--CONTINUED

(DATA BASED ON SAMPLE, SEE TEXT. FOR MINIMUM BASE FOR DERIVED FIGURES (PERCENT, MEDIAN, ETC.) AND MEANING OF SYMBOLS, SEE TEXT)

STANDARD METROPOLITAN STATISTICAL AREA MEMPHIS, TENN.-ARK. IN CENTRAL CITY	TOTAL	LESS THAN $3,000	$3,000 TO $4,999	$5,000 TO $6,999	$7,000 TO $9,999	$10,000 TO $12,499	$12,500 TO $14,999	$15,000 TO $19,999	$20,000 TO $24,999	$25,000 TO $34,999	$35,000 OR MORE	MEDIAN (DOLLARS)
GARBAGE COLLECTION SERVICE--CONTINUED												
RENTER OCCUPIED	95 700	18 300	11 200	13 700	18 800	10 900	7 000	7 400	4 400	2 700	1 200	7700
WITH SERVICE	93 400	17 900	11 000	13 400	18 400	10 700	6 800	7 000	4 100	2 700	1 200	7700
LESS THAN ONCE A WEEK	300	100	-	100	100	-	-	100	-	-	-	...
ONCE A WEEK	8 600	1 700	500	1 500	1 500	1 400	500	700	300	300	200	8100
TWICE A WEEK OR MORE	68 500	13 800	8 900	9 400	13 000	6 700	5 500	5 000	3 000	2 300	800	7500
DON'T KNOW	15 700	2 200	1 500	2 400	3 800	2 600	800	1 300	800	100	200	8400
NOT REPORTED	200	-	100	100	-	-	-	-	100	-	-	...
NO SERVICE	2 100	500	100	200	300	100	200	400	200	-	-	9100
METHOD OF DISPOSAL:												
INCINERATOR, TRASH CHUTE, OR COMPACTOR	800	400	100	-	100	100	-	100	100	-	-	...
GARBAGE DISPOSAL	1 200	100	-	200	300	-	200	300	100	-	-	...
OTHER MEANS	-	-	-	-	-	-	-	-	-	-	-	-
NOT REPORTED	100	-	-	-	-	100	-	-	-	-	-	...
DON'T KNOW	100	-	-	100	-	-	-	-	-	-	-	...
NOT REPORTED	200	-	100	-	100	100	-	-	-	-	-	...
EXTERMINATION SERVICE												
OWNER OCCUPIED	111 300	6 500	7 800	8 300	11 400	11 800	9 100	19 800	16 100	12 800	7 600	15200
OCCUPIED 3 MONTHS OR LONGER	109 300	6 500	7 800	8 100	11 300	11 400	9 000	19 300	15 900	12 400	7 600	15100
NO SIGNS OF MICE OR RATS	89 800	3 700	6 500	6 200	8 800	8 800	7 700	16 200	13 500	11 200	7 200	16000
WITH SIGNS OF MICE OR RATS	18 500	2 800	1 200	1 800	2 500	2 400	1 400	2 900	2 100	1 100	400	11000
REGULAR EXTERMINATION SERVICE	3 300	300	300	300	400	200	300	700	400	400	100	15200
IRREGULAR EXTERMINATION SERVICE	4 600	700	300	300	500	700	500	900	400	300	-	11900
NO EXTERMINATION SERVICE	10 500	1 900	700	1 200	1 600	1 400	700	1 300	1 100	400	300	9800
NOT REPORTED	100	-	-	-	-	-	-	-	100	-	-	...
NOT REPORTED	1 000	-	-	100	100	200	-	200	300	100	-	...
OCCUPIED LESS THAN 3 MONTHS	2 000	-	100	100	100	500	100	500	200	400	100	16900
RENTER OCCUPIED	95 700	18 300	11 200	13 700	18 800	10 900	7 000	7 400	4 400	2 700	1 200	7700
OCCUPIED 3 MONTHS OR LONGER	84 900	16 600	10 000	11 900	17 000	9 500	6 500	6 200	3 700	2 500	900	7700
NO SIGNS OF MICE OR RATS	59 300	9 500	5 500	7 800	13 100	7 600	4 600	5 000	3 300	2 300	600	8600
WITH SIGNS OF MICE OR RATS	24 000	6 600	4 300	4 000	3 700	1 800	1 700	1 000	400	200	300	5500
REGULAR EXTERMINATION SERVICE	3 500	800	800	500	400	200	200	300	200	100	-	5700
IRREGULAR EXTERMINATION SERVICE	5 300	1 100	900	800	1 000	500	400	300	100	100	200	6700
NO EXTERMINATION SERVICE	14 700	4 600	2 600	2 600	2 100	1 000	1 100	400	100	100	100	5100
NOT REPORTED	400	100	-	100	100	100	-	-	-	-	-	...
NOT REPORTED	1 600	500	200	100	300	100	200	200	-	-	-	7000
OCCUPIED LESS THAN 3 MONTHS	10 900	1 700	1 200	1 800	1 800	1 400	600	1 200	700	200	300	8200

TABLE B-2. INCOME OF FAMILIES AND PRIMARY INDIVIDUALS BY TENURE AND DEFICIENCIES IN SELECTED STRUCTURAL CHARACTERISTICS: 1977

(DATA BASED ON SAMPLE, SEE TEXT. FOR MINIMUM BASE FOR DERIVED FIGURES (PERCENT, MEDIAN, ETC.) AND MEANING OF SYMBOLS, SEE TEXT)

STANDARD METROPOLITAN STATISTICAL AREA MEMPHIS, TENN.-ARK. IN CENTRAL CITY	TOTAL	LESS THAN $3,000	$3,000 TO $4,999	$5,000 TO $6,999	$7,000 TO $9,999	$10,000 TO $12,499	$12,500 TO $14,999	$15,000 TO $19,999	$20,000 TO $24,999	$25,000 TO $34,999	$35,000 OR MORE	MEDIAN (DOLLARS)
2 OR MORE UNITS IN STRUCTURE	67 400	12 900	7 500	10 500	14 600	7 200	4 300	5 200	3 000	1 600	500	7600
COMMON STAIRWAYS												
OWNER OCCUPIED	2 800	300	200	200	700	300	100	300	300	200	100	9900
WITH COMMON STAIRWAYS	2 000	200	100	100	600	300	100	200	200	100	100	9800
NO LOOSE STEPS	1 400	-	100	100	600	200	100	100	200	100	100	...
RAILINGS NOT LOOSE	1 200	-	100	100	500	100	100	100	100	100	100	...
RAILINGS LOOSE	-	-	-	-	-	-	-	-	-	-	-	-
NO RAILINGS	200	-	-	-	100	100	-	-	100	-	-	...
RAILINGS NOT REPORTED	-	-	-	-	-	-	-	-	-	-	-	-
LOOSE STEPS	200	100	-	-	-	100	-	100	-	-	-	...
RAILINGS NOT LOOSE	-	-	-	-	-	-	-	-	-	-	-	-
RAILINGS LOOSE	100	100	-	-	-	-	-	-	-	-	-	...
NO RAILINGS	100	-	-	-	-	100	-	100	-	-	-	...
RAILINGS NOT REPORTED	-	-	-	-	-	-	-	-	-	-	-	-
STEPS NOT REPORTED	300	100	100	-	100	-	-	100	-	-	-	...
NO COMMON STAIRWAYS	800	100	100	100	100	100	-	100	100	100	-	...
RENTER OCCUPIED	64 600	12 600	7 300	10 300	13 900	6 900	4 300	4 800	2 700	1 400	500	7500
WITH COMMON STAIRWAYS	45 900	7 500	4 600	7 400	10 700	5 200	3 200	3 800	2 100	1 000	300	8000
NO LOOSE STEPS	42 000	6 400	4 300	6 800	10 000	4 600	3 000	3 800	1 800	1 000	300	8000
RAILINGS NOT LOOSE	35 900	4 800	3 300	6 100	8 500	4 100	2 500	3 600	1 600	1 000	300	8300
RAILINGS LOOSE	1 400	100	100	400	500	100	100	100	-	-	-	...
NO RAILINGS	3 800	1 300	700	300	700	300	300	-	100	100	-	4700
RAILINGS NOT REPORTED	900	200	200	100	200	100	100	100	100	-	-	...
LOOSE STEPS	2 300	500	100	200	500	400	200	-	200	-	-	8500
RAILINGS NOT LOOSE	1 700	400	100	-	400	400	100	-	200	-	-	9700
RAILINGS LOOSE	300	-	100	100	100	-	100	-	-	-	-	...
NO RAILINGS	300	100	-	100	100	-	-	-	-	-	-	...
RAILINGS NOT REPORTED	100	100	-	-	-	-	-	-	-	-	-	...
STEPS NOT REPORTED	1 600	500	100	400	100	100	-	100	-	100	-	5600
NO COMMON STAIRWAYS	18 700	5 100	2 700	2 800	3 200	1 700	1 000	1 100	600	300	100	6100
LIGHT FIXTURES IN PUBLIC HALLS												
OWNER OCCUPIED	2 800	300	200	200	700	300	100	300	300	200	100	9900
WITH PUBLIC HALLS	1 000	-	100	-	400	100	100	100	100	100	100	...
WITH LIGHT FIXTURES	1 000	-	100	-	400	100	100	100	100	100	100	...
ALL WORKING	1 000	-	100	-	400	100	100	100	100	100	100	...
SOME WORKING	-	-	-	-	-	-	-	-	-	-	-	-
NONE WORKING	-	-	-	-	-	-	-	-	-	-	-	-
NOT REPORTED	-	-	-	-	-	-	-	-	-	-	-	-
NO LIGHT FIXTURES	-	-	-	-	-	-	-	-	-	-	-	-
NO PUBLIC HALLS	1 400	200	100	200	300	300	-	100	200	100	-	...
NOT REPORTED	300	100	100	-	100	-	-	100	-	-	-	...

TABLE B-2. INCOME OF FAMILIES AND PRIMARY INDIVIDUALS BY TENURE AND DEFICIENCIES IN SELECTED STRUCTURAL CHARACTERISTICS: 1977--CONTINUED

(DATA BASED ON SAMPLE, SEE TEXT. FOR MINIMUM BASE FOR DERIVED FIGURES (PERCENT, MEDIAN, ETC.) AND MEANING OF SYMBOLS, SEE TEXT)

STANDARD METROPOLITAN STATISTICAL AREA MEMPHIS, TENN.-ARK. IN CENTRAL CITY	TOTAL	LESS THAN $3,000	$3,000 TO $4,999	$5,000 TO $6,999	$7,000 TO $9,999	$10,000 TO $12,499	$12,500 TO $14,999	$15,000 TO $19,999	$20,000 TO $24,999	$25,000 TO $34,999	$35,000 OR MORE	MEDIAN (DOLLARS)
2 OR MORE UNITS IN STRUCTURE--CONTINUED												
LIGHT FIXTURES IN PUBLIC HALLS--CONTINUED												
RENTER OCCUPIED	64 600	12 600	7 300	10 300	13 900	6 900	4 300	4 800	2 700	1 400	500	7500
WITH PUBLIC HALLS	31 700	5 100	3 200	4 400	7 300	4 100	2 800	2 400	1 200	900	200	8300
WITH LIGHT FIXTURES	30 700	4 700	3 100	4 200	7 100	4 100	2 800	2 400	1 200	900	200	8400
ALL WORKING	25 800	3 300	2 600	3 500	6 200	3 700	2 000	2 000	1 200	900	200	8600
SOME WORKING	3 500	1 100	400	400	600	300	500	300	-	100	-	6600
NONE WORKING	900	300	100	300	200	100	100	-	-	-	-	...
NOT REPORTED	500	100	100	-	-	-	200	100	-	-	-	...
NO LIGHT FIXTURES	1 000	400	100	200	300	-	100	-	-	-	-	...
NO PUBLIC HALLS	31 600	7 000	4 000	5 500	6 500	2 700	1 400	2 400	1 500	400	200	6700
NOT REPORTED	1 300	400	100	400	100	100	-	-	100	-	100	...
STORIES BETWEEN MAIN AND APARTMENT ENTRANCES												
NONE (ON SAME FLOOR)	33 600	7 500	4 000	5 500	6 900	3 500	2 100	2 200	900	500	300	6900
1 (UP OR DOWN)	24 100	3 400	2 200	3 400	5 800	2 600	1 800	2 500	1 300	900	100	8500
2 OR MORE (UP OR DOWN)	3 400	700	300	300	1 000	600	100	100	300	-	-	8000
NOT REPORTED	6 300	1 300	900	1 100	900	700	300	400	500	100	100	6700
1-UNIT STRUCTURES INCLUDING MOBILE HOMES OR TRAILERS	139 700	12 000	11 500	11 500	15 500	15 500	11 800	22 000	17 400	14 000	8 300	13300
ALL OCCUPIED HOUSING UNITS	207 000	24 900	19 000	22 000	30 200	22 800	16 100	27 200	20 400	15 600	8 900	10800
ELECTRIC WIRING												
OWNER OCCUPIED	111 300	6 500	7 800	8 300	11 400	11 800	9 100	19 800	16 100	12 800	7 600	15200
ALL WIRING CONCEALED IN WALLS OR METAL COVERING	110 300	6 300	7 700	8 200	11 200	11 700	9 100	19 700	15 900	12 800	7 600	15200
SOME OR ALL WIRING EXPOSED	900	300	100	100	100	100	-	100	100	-	-	...
NOT REPORTED	100	-	100	-	-	-	-	-	-	-	-	...
RENTER OCCUPIED	95 700	18 300	11 200	13 700	18 800	10 900	7 000	7 400	4 400	2 700	1 200	7700
ALL WIRING CONCEALED IN WALLS OR METAL COVERING	95 100	18 100	11 200	13 600	18 700	10 900	7 000	7 400	4 300	2 700	1 200	7700
SOME OR ALL WIRING EXPOSED	600	300	-	100	100	100	100	-	-	-	-	...
NOT REPORTED	100	-	-	-	-	-	-	-	100	-	-	...
ELECTRIC WALL OUTLETS												
OWNER OCCUPIED	111 300	6 500	7 800	8 300	11 400	11 800	9 100	19 800	16 100	12 800	7 600	15200
WITH WORKING OUTLETS IN EACH ROOM	109 800	6 100	7 700	8 100	11 100	11 600	9 000	19 800	15 900	12 800	7 600	15300
LACKING WORKING OUTLETS IN SOME OR ALL ROOMS	1 400	400	100	100	300	200	100	-	200	-	-	...
NOT REPORTED	100	-	-	100	-	-	100	-	-	-	-	...
RENTER OCCUPIED	95 700	18 300	11 200	13 700	18 800	10 900	7 000	7 400	4 400	2 700	1 200	7700
WITH WORKING OUTLETS IN EACH ROOM	93 800	17 900	10 700	13 300	18 500	10 800	7 000	7 400	4 400	2 700	1 200	7800
LACKING WORKING OUTLETS IN SOME OR ALL ROOMS	1 900	400	500	500	300	100	100	-	-	-	-	5200
NOT REPORTED	-	-	-	-	-	-	-	-	-	-	-	-
BASEMENT												
OWNER OCCUPIED	111 300	6 500	7 800	8 300	11 400	11 800	9 100	19 800	16 100	12 800	7 600	15200
WITH BASEMENT	10 200	600	600	800	1 400	1 000	700	1 600	1 500	700	1 300	14900
NO SIGNS OF WATER LEAKAGE	8 000	400	500	700	1 100	700	600	1 300	900	600	1 200	14900
WITH SIGNS OF WATER LEAKAGE	1 600	100	100	-	200	100	100	300	400	100	100	...
DON'T KNOW	500	100	100	100	100	100	-	-	-	-	-	...
NOT REPORTED	100	-	-	-	-	-	-	-	100	-	-	...
NO BASEMENT	101 100	5 900	7 200	7 500	9 900	10 800	8 400	18 200	14 600	12 100	6 300	15200
RENTER OCCUPIED	95 700	18 300	11 200	13 700	18 800	10 900	7 000	7 400	4 400	2 700	1 200	7700
WITH BASEMENT	10 400	1 900	1 500	2 200	2 200	1 000	600	300	500	300	100	6700
NO SIGNS OF WATER LEAKAGE	4 300	700	500	600	1 300	400	200	200	200	200	100	7900
WITH SIGNS OF WATER LEAKAGE	800	100	-	400	100	100	100	-	-	-	-	...
DON'T KNOW	4 700	1 000	900	1 000	900	300	300	100	300	100	-	6000
NOT REPORTED	600	200	-	100	-	200	-	-	-	-	-	...
NO BASEMENT	85 300	16 500	9 700	11 500	16 600	9 900	6 400	7 200	3 900	2 400	1 100	7900
ROOF												
OWNER OCCUPIED	111 300	6 500	7 800	8 300	11 400	11 800	9 100	19 800	16 100	12 800	7 600	15200
NO SIGNS OF WATER LEAKAGE	102 500	5 600	7 100	7 500	10 800	11 200	8 600	18 600	14 600	12 200	6 500	15200
WITH SIGNS OF WATER LEAKAGE	8 200	1 000	700	700	500	600	500	1 100	1 200	700	1 200	15400
DON'T KNOW	300	-	100	100	100	100	-	-	100	-	-	...
NOT REPORTED	300	-	-	-	-	-	-	100	200	-	-	...
RENTER OCCUPIED	95 700	18 300	11 200	13 700	18 800	10 900	7 000	7 400	4 400	2 700	1 200	7700
NO SIGNS OF WATER LEAKAGE	78 900	14 800	9 300	10 300	16 100	8 500	6 000	6 400	3 900	2 600	1 100	7900
WITH SIGNS OF WATER LEAKAGE	10 200	2 000	1 300	2 400	1 500	1 300	700	600	200	-	100	6400
DON'T KNOW	6 500	1 500	500	1 000	1 200	1 000	300	400	300	100	100	7400
NOT REPORTED	200	-	-	-	100	100	-	100	-	-	-	...
INTERIOR FLOORS												
OWNER OCCUPIED	111 300	6 500	7 800	8 300	11 400	11 800	9 100	19 800	16 100	12 800	7 600	15200
NO HOLES IN FLOOR	109 600	6 200	7 500	8 000	11 200	11 800	9 100	19 600	15 900	12 800	7 600	15300
WITH HOLES IN FLOOR	800	300	200	200	100	-	-	100	-	-	-	...
NOT REPORTED	900	100	100	100	100	100	-	100	200	100	-	...
RENTER OCCUPIED	95 700	18 300	11 200	13 700	18 800	10 900	7 000	7 400	4 400	2 700	1 200	7700
NO HOLES IN FLOOR	92 100	17 400	10 400	13 200	18 300	10 500	7 000	7 200	4 300	2 700	1 200	7800
WITH HOLES IN FLOOR	3 100	900	800	500	400	300	100	100	100	-	-	4800
NOT REPORTED	500	100	-	-	100	200	-	100	-	-	-	...
INTERIOR CEILINGS AND WALLS												
OWNER OCCUPIED	111 300	6 500	7 800	8 300	11 400	11 800	9 100	19 800	16 100	12 800	7 600	15200
OPEN CRACKS OR HOLES:												
NO OPEN CRACKS OR HOLES	108 300	6 100	7 600	7 900	10 800	11 400	9 000	19 300	15 800	12 800	7 600	15400
WITH OPEN CRACKS OR HOLES	2 500	400	200	300	500	500	100	400	100	100	-	9200
NOT REPORTED	500	-	-	100	100	-	-	100	200	-	-	...
BROKEN PLASTER:												
NO BROKEN PLASTER	108 900	6 100	7 600	8 000	11 100	11 800	8 900	19 400	15 900	12 800	7 400	15300
WITH BROKEN PLASTER	1 800	500	300	200	200	100	100	300	-	-	100	6700
NOT REPORTED	500	-	-	100	100	-	100	100	200	-	100	...
PEELING PAINT:												
NO PEELING PAINT	108 500	6 100	7 600	8 100	11 100	11 600	8 900	19 200	15 700	12 800	7 400	15200
WITH PEELING PAINT	2 100	400	300	100	200	300	100	400	100	100	100	10800
NOT REPORTED	700	-	-	100	100	-	100	100	300	-	100	...

TABLE B-2. INCOME OF FAMILIES AND PRIMARY INDIVIDUALS BY TENURE AND DEFICIENCIES IN SELECTED STRUCTURAL CHARACTERISTICS: 1977--CONTINUED

(DATA BASED ON SAMPLE, SEE TEXT. FOR MINIMUM BASE FOR DERIVED FIGURES (PERCENT, MEDIAN, ETC.) AND MEANING OF SYMBOLS, SEE TEXT)

STANDARD METROPOLITAN STATISTICAL AREA MEMPHIS, TENN.-ARK. IN CENTRAL CITY	TOTAL	LESS THAN $3,000	$3,000 TO $4,999	$5,000 TO $6,999	$7,000 TO $9,999	$10,000 TO $12,499	$12,500 TO $14,999	$15,000 TO $19,999	$20,000 TO $24,999	$25,000 TO $34,999	$35,000 OR MORE	MEDIAN (DOLLARS)
ALL OCCUPIED HOUSING UNITS--CONTINUED												
INTERIOR CEILINGS AND WALLS--CONTINUED												
RENTER OCCUPIED	95 700	18 300	11 200	13 700	18 800	10 900	7 000	7 400	4 400	2 700	1 200	7700
OPEN CRACKS OR HOLES:												
NO OPEN CRACKS OR HOLES	85 400	15 700	9 800	11 700	17 300	9 700	6 400	6 900	4 200	2 400	1 200	8000
WITH OPEN CRACKS OR HOLES	9 900	2 600	1 300	1 900	1 500	1 100	600	500	200	300	-	6200
NOT REPORTED	400	100	100	100	-	100	-	-	-	-	-	...
BROKEN PLASTER:												
NO BROKEN PLASTER	88 900	16 300	10 100	12 600	17 600	10 500	6 800	7 000	4 300	2 700	1 100	7900
WITH BROKEN PLASTER	6 700	2 000	1 100	1 100	1 200	300	200	400	100	100	100	5400
NOT REPORTED	100	-	-	-	-	100	-	-	-	-	-	...
PEELING PAINT:												
NO PEELING PAINT	88 800	16 300	10 300	12 600	17 200	10 400	6 900	7 200	4 300	2 600	1 100	7900
WITH PEELING PAINT	6 600	2 000	900	1 100	1 500	400	100	200	100	100	100	5700
NOT REPORTED	300	100	-	-	100	100	-	-	-	-	-	...
SELECTED STRUCTURAL DEFICIENCIES AND WISH TO MOVE												
OWNER OCCUPIED	111 300	6 500	7 800	8 300	11 400	11 800	9 100	19 800	16 100	12 800	7 600	15200
WITH STRUCTURAL DEFICIENCIES	13 100	1 400	1 200	1 200	1 300	1 300	900	1 900	1 800	900	1 400	13200
HOUSEHOLD WOULD LIKE TO MOVE[1]	400	100	100	100	200	-	-	-	-	-	-	...
UNITS WITH SIGNS OF WATER LEAKAGE IN BASEMENT	-	-	-	-	-	-	-	-	-	-	-	-
UNITS WITH SIGNS OF WATER LEAKAGE IN ROOF	100	-	-	-	100	-	-	-	-	-	-	...
UNITS WITH OPEN CRACKS OR HOLES IN INTERIOR CEILINGS AND WALLS	-	-	-	-	-	-	-	-	-	-	-	-
UNITS WITH HOLES IN FLOOR	-	-	-	-	-	-	-	-	-	-	-	-
UNITS WITH BROKEN PLASTER ON INTERIOR CEILINGS AND WALLS	100	-	-	-	100	-	-	-	-	-	-	...
UNITS WITH PEELING PAINT ON INTERIOR CEILINGS AND WALLS	-	-	-	-	-	-	-	-	-	-	-	-
UNITS WITH 2 OR MORE STRUCTURAL DEFICIENCIES	300	100	100	100	100	-	-	-	-	-	-	...
HOUSEHOLD WOULD NOT LIKE TO MOVE	11 000	1 100	900	1 000	900	1 100	700	1 700	1 600	800	1 100	14200
NOT REPORTED	1 700	300	200	100	100	200	100	200	100	100	300	11700
NO STRUCTURAL DEFICIENCIES	97 900	5 100	6 700	7 100	10 100	10 600	8 200	17 800	14 100	12 000	6 300	15300
NOT REPORTED	300	-	-	-	-	-	-	100	200	-	-	...
RENTER OCCUPIED	95 700	18 300	11 200	13 700	18 800	10 900	7 000	7 400	4 400	2 700	1 200	7700
WITH STRUCTURAL DEFICIENCIES	21 800	4 900	3 200	4 000	3 800	2 500	1 200	1 300	400	400	200	6400
HOUSEHOLD WOULD LIKE TO MOVE[1]	4 100	1 300	700	900	500	300	100	200	-	100	-	5100
UNITS WITH SIGNS OF WATER LEAKAGE IN BASEMENT	-	-	-	-	-	-	-	-	-	-	-	-
UNITS WITH SIGNS OF WATER LEAKAGE IN ROOF	300	-	-	100	100	100	-	100	-	-	-	...
UNITS WITH OPEN CRACKS OR HOLES IN INTERIOR CEILINGS AND WALLS	600	100	300	100	-	100	-	-	-	-	-	...
UNITS WITH HOLES IN FLOOR	100	100	-	-	-	-	-	-	-	-	-	...
UNITS WITH BROKEN PLASTER ON INTERIOR CEILINGS AND WALLS	100	-	-	-	100	-	-	-	-	-	-	...
UNITS WITH PEELING PAINT ON INTERIOR CEILINGS AND WALLS	100	-	-	-	100	-	-	-	-	-	-	...
UNITS WITH 2 OR MORE STRUCTURAL DEFICIENCIES	3 000	1 100	400	700	300	100	100	100	-	100	-	5000
HOUSEHOLD WOULD NOT LIKE TO MOVE	15 900	3 100	2 300	2 800	2 900	2 100	1 000	900	400	300	100	6900
NOT REPORTED	1 700	500	200	400	400	100	-	100	-	-	100	6000
NO STRUCTURAL DEFICIENCIES	73 900	13 500	8 000	9 700	15 000	8 400	5 900	6 200	3 900	2 300	1 000	8200
NOT REPORTED	100	-	-	-	-	100	-	-	-	-	-	...
OVERALL OPINION OF STRUCTURE												
OWNER OCCUPIED	111 300	6 500	7 800	8 300	11 400	11 800	9 100	19 800	16 100	12 800	7 600	15200
EXCELLENT	43 100	2 200	2 100	2 600	3 900	4 400	2 900	8 100	6 600	5 800	4 400	17100
GOOD	52 800	2 700	3 900	4 700	5 100	5 700	4 500	9 200	8 100	6 200	2 700	15000
FAIR	13 900	1 100	1 600	1 000	2 200	1 700	1 600	2 300	1 200	600	500	11400
POOR	1 000	300	100	-	200	100	100	100	-	100	-	...
NOT REPORTED	600	200	100	-	-	-	-	100	100	100	-	...
RENTER OCCUPIED	95 700	18 300	11 200	13 700	18 800	10 900	7 000	7 400	4 400	2 700	1 200	7700
EXCELLENT	14 500	2 100	1 400	2 100	3 000	2 100	700	1 500	800	600	300	8700
GOOD	43 300	7 300	4 600	4 700	9 400	5 600	3 900	3 400	2 400	1 400	700	8600
FAIR	31 300	7 200	4 700	5 400	5 300	2 700	2 000	2 100	1 100	700	200	6400
POOR	6 300	1 800	600	1 300	1 100	500	500	500	100	100	100	6300
NOT REPORTED	300	-	-	200	-	100	-	-	-	-	-	...

[1]FIGURES WILL NOT ADD TO TOTAL BECAUSE MORE THAN ONE STRUCTURAL DEFICIENCY WAS REPORTED FOR THE SAME UNIT.

TABLE B-3. INCOME OF FAMILIES AND PRIMARY INDIVIDUALS BY TENURE AND FAILURES IN PLUMBING FACILITIES AND EQUIPMENT: 1977

(DATA BASED ON SAMPLE, SEE TEXT. FOR MINIMUM BASE FOR DERIVED FIGURES (PERCENT, MEDIAN, ETC.) AND MEANING OF SYMBOLS, SEE TEXT)

STANDARD METROPOLITAN STATISTICAL AREA MEMPHIS, TENN.-ARK. IN CENTRAL CITY	TOTAL	LESS THAN $3,000	$3,000 TO $4,999	$5,000 TO $6,999	$7,000 TO $9,999	$10,000 TO $12,499	$12,500 TO $14,999	$15,000 TO $19,999	$20,000 TO $24,999	$25,000 TO $34,999	$35,000 OR MORE	MEDIAN (DOLLARS)
UNITS OCCUPIED 3 MONTHS OR LONGER	194 200	23 100	17 800	20 000	28 300	20 900	15 500	25 500	19 600	15 000	8 400	10900
WATER SUPPLY												
OWNER OCCUPIED	109 300	6 500	7 800	8 100	11 300	11 400	9 000	19 300	15 900	12 400	7 600	15100
WITH PIPED WATER INSIDE STRUCTURE	109 300	6 500	7 800	8 100	11 300	11 400	9 000	19 300	15 900	12 400	7 600	15100
NO BREAKDOWNS	107 600	6 200	7 700	7 800	11 000	11 100	8 900	19 300	15 900	12 300	7 400	15300
WITH BREAKDOWNS	1 100	300	-	200	200	200	100	-	-	100	-	***
UNUSABLE 6 CONSECUTIVE HOURS OR LONGER:												
1 TIME	900	200	-	100	200	200	100	-	-	100	-	***
2 TIMES	-	-	-	-	-	-	-	-	-	-	-	-
3 TIMES OR MORE	100	100	-	100	-	-	-	-	-	-	-	***
NOT REPORTED	100	100	-	-	-	-	-	-	-	-	-	***
DON'T KNOW	-	-	-	-	-	-	-	-	-	-	-	-
NOT REPORTED	600	-	100	100	100	100	100	-	-	100	100	***
REASON FOR BREAKDOWN:												
PROBLEMS INSIDE BUILDING	400	100	-	100	100	100	-	-	-	-	-	***
PROBLEMS OUTSIDE BUILDING	600	100	-	100	100	100	100	-	-	100	-	***
NOT REPORTED	100	100	-	-	-	-	-	-	-	-	-	***
NO PIPED WATER INSIDE STRUCTURE	-	-	-	-	-	-	-	-	-	-	-	-
RENTER OCCUPIED	84 900	16 600	10 000	11 900	17 000	9 500	6 500	6 200	3 700	2 500	900	7700
WITH PIPED WATER INSIDE STRUCTURE	84 900	16 600	10 000	11 900	17 000	9 500	6 500	6 200	3 700	2 500	900	7700
NO BREAKDOWNS	80 800	15 600	9 400	11 200	16 200	9 300	6 100	6 100	3 600	2 500	900	7800
WITH BREAKDOWNS	3 000	800	400	700	600	100	300	100	100	-	-	5800
UNUSABLE 6 CONSECUTIVE HOURS OR LONGER:												
1 TIME	1 500	400	100	300	400	100	100	100	100	-	-	***
2 TIMES	700	300	100	200	100	-	100	-	-	-	-	***
3 TIMES OR MORE	800	100	200	200	100	-	100	-	-	-	-	***
NOT REPORTED	-	-	-	-	-	-	-	-	-	-	-	-
DON'T KNOW	300	100	-	100	-	-	100	-	100	-	-	***
NOT REPORTED	700	100	100	-	300	100	-	100	-	-	-	***
REASON FOR BREAKDOWN:												
PROBLEMS INSIDE BUILDING	1 400	400	400	400	100	-	100	-	-	-	-	***
PROBLEMS OUTSIDE BUILDING	1 500	400	100	200	400	100	100	100	100	-	-	***
NOT REPORTED	200	-	-	100	100	-	-	-	-	-	-	***
NO PIPED WATER INSIDE STRUCTURE	-	-	-	-	-	-	-	-	-	-	-	-
SEWAGE DISPOSAL												
OWNER OCCUPIED	109 300	6 500	7 800	8 100	11 300	11 400	9 000	19 300	15 900	12 400	7 600	15100
WITH PUBLIC SEWER, SEPTIC TANK, OR CESSPOOL	109 300	6 500	7 800	8 100	11 300	11 400	9 000	19 300	15 900	12 400	7 600	15100
NO BREAKDOWNS	107 300	6 500	7 800	8 000	11 100	11 200	8 900	18 600	15 600	12 200	7 500	15100
WITH BREAKDOWNS	1 600	100	-	100	200	100	200	600	200	100	100	16400
UNUSABLE 6 CONSECUTIVE HOURS OR LONGER:												
1 TIME	1 100	-	-	-	100	100	100	400	100	100	100	***
2 TIMES	300	100	-	100	100	-	-	-	100	-	-	***
3 TIMES OR MORE	200	-	-	-	-	-	-	200	-	-	-	***
NOT REPORTED	100	-	-	-	-	-	100	-	-	-	-	***
DON'T KNOW	100	-	-	-	-	-	-	-	100	-	-	***
NOT REPORTED	300	-	-	100	-	-	-	100	-	100	-	***
WITH CHEMICAL TOILET, PRIVY, OR OTHER MEANS	-	-	-	-	-	-	-	-	-	-	-	-
RENTER OCCUPIED	84 900	16 600	10 000	11 900	17 000	9 500	6 500	6 200	3 700	2 500	900	7700
WITH PUBLIC SEWER, SEPTIC TANK, OR CESSPOOL	84 900	16 600	10 000	11 900	17 000	9 500	6 500	6 200	3 700	2 500	900	7700
NO BREAKDOWNS	82 300	15 800	9 800	11 500	16 500	9 500	6 400	5 900	3 700	2 500	900	7700
WITH BREAKDOWNS	1 500	500	300	200	300	100	100	100	-	100	-	***
UNUSABLE 6 CONSECUTIVE HOURS OR LONGER:												
1 TIME	700	300	100	100	100	-	-	100	-	100	-	***
2 TIMES	600	100	200	100	100	-	100	100	-	-	-	***
3 TIMES OR MORE	200	100	-	-	-	100	-	-	-	-	-	***
NOT REPORTED	-	-	-	-	-	-	-	-	-	-	-	-
DON'T KNOW	300	100	-	100	-	-	100	-	-	-	-	***
NOT REPORTED	700	300	-	100	300	-	-	100	-	-	-	***
WITH CHEMICAL TOILET, PRIVY, OR OTHER MEANS	-	-	-	-	-	-	-	-	-	-	-	-
FLUSH TOILET												
OWNER OCCUPIED	109 300	6 500	7 800	8 100	11 300	11 400	9 000	19 300	15 900	12 400	7 600	15100
WITH ALL PLUMBING FACILITIES	109 300	6 500	7 800	8 100	11 300	11 400	9 000	19 300	15 900	12 400	7 600	15100
WITH ONLY 1 FLUSH TOILET	57 300	5 300	6 500	5 400	8 300	7 900	4 700	9 500	5 500	3 200	1 000	11000
NO BREAKDOWNS IN FLUSH TOILET	55 400	4 900	6 300	5 300	8 000	7 700	4 400	9 100	5 500	3 200	1 000	11000
WITH BREAKDOWNS IN FLUSH TOILET	1 700	300	200	100	300	100	300	400	-	-	-	9100
UNUSABLE 6 CONSECUTIVE HOURS OR LONGER:												
1 TIME	1 400	200	200	100	200	100	200	400	-	-	-	***
2 TIMES	100	-	-	-	100	-	-	-	-	-	-	***
3 TIMES	100	100	-	-	-	-	100	-	-	-	-	***
4 TIMES OR MORE	100	100	-	-	-	-	-	-	-	-	-	***
NOT REPORTED	-	-	-	-	-	-	-	-	-	-	-	-
NOT REPORTED	200	100	100	-	-	-	100	-	-	-	-	***
REASON FOR BREAKDOWN:												
PROBLEMS INSIDE BUILDING	700	100	100	100	200	100	100	100	-	-	-	***
PROBLEMS OUTSIDE BUILDING	1 000	200	100	100	100	100	200	300	-	-	-	***
NOT REPORTED	-	-	-	-	-	-	-	-	-	-	-	-
LACKING SOME OR ALL PLUMBING FACILITIES	-	-	-	-	-	-	-	-	-	-	-	-
RENTER OCCUPIED	84 900	16 600	10 000	11 900	17 000	9 500	6 500	6 200	3 700	2 500	900	7700
WITH ALL PLUMBING FACILITIES	84 100	16 300	10 000	11 600	17 000	9 500	6 400	6 200	3 700	2 500	900	7700
WITH ONLY 1 FLUSH TOILET	69 200	15 600	9 600	10 100	14 600	7 200	4 800	3 800	2 100	1 200	300	6900
NO BREAKDOWNS IN FLUSH TOILET	65 200	14 400	8 900	9 300	14 100	7 200	4 600	3 600	2 000	1 000	300	7000
WITH BREAKDOWNS IN FLUSH TOILET	3 400	1 000	600	600	500	-	100	300	100	100	-	5100
UNUSABLE 6 CONSECUTIVE HOURS OR LONGER:												
1 TIME	2 200	600	500	400	300	-	100	100	100	100	-	5400
2 TIMES	800	300	200	-	100	-	-	100	100	-	-	***
3 TIMES	300	200	-	100	-	-	-	-	-	-	-	***
4 TIMES OR MORE	100	-	-	100	-	-	-	-	-	-	-	***
NOT REPORTED	-	-	-	-	-	-	-	-	-	-	-	-
NOT REPORTED	500	200	-	100	100	-	100	-	-	100	-	***
REASON FOR BREAKDOWN:												
PROBLEMS INSIDE BUILDING	2 100	800	300	300	300	-	100	100	100	100	-	4300
PROBLEMS OUTSIDE BUILDING	1 100	100	300	300	100	-	100	100	100	-	-	***
NOT REPORTED	200	100	-	100	-	-	-	100	-	-	-	***
LACKING SOME OR ALL PLUMBING FACILITIES	700	300	100	300	100	-	100	-	-	-	-	***

TABLE B-3. INCOME OF FAMILIES AND PRIMARY INDIVIDUALS BY TENURE AND FAILURES IN PLUMBING FACILITIES AND EQUIPMENT: 1977--CONTINUED

(DATA BASED ON SAMPLE, SEE TEXT. FOR MINIMUM BASE FOR DERIVED FIGURES (PERCENT, MEDIAN, ETC.) AND MEANING OF SYMBOLS, SEE TEXT)

STANDARD METROPOLITAN STATISTICAL AREA MEMPHIS, TENN.-ARK. IN CENTRAL CITY	TOTAL	LESS THAN $3,000	$3,000 TO $4,999	$5,000 TO $6,999	$7,000 TO $9,999	$10,000 TO $12,499	$12,500 TO $14,999	$15,000 TO $19,999	$20,000 TO $24,999	$25,000 TO $34,999	$35,000 OR MORE	MEDIAN (DOLLARS)
UNITS OCCUPIED 3 MONTHS OR LONGER--CON.												
ELECTRIC FUSE BLOWOUTS												
OWNER OCCUPIED	109 300	6 500	7 800	8 100	11 300	11 400	9 000	19 300	15 900	12 400	7 600	15100
NO FUSE OR SWITCH BLOWOUTS	91 300	5 900	6 700	7 100	9 000	9 800	7 300	16 100	12 800	10 200	6 500	15000
WITH FUSE OR SWITCH BLOWOUTS	16 700	600	1 100	900	2 300	1 600	1 700	3 100	2 200	2 100	1 100	15300
1 TIME	10 400	500	800	500	1 300	800	1 100	2 100	1 100	1 500	700	15700
2 TIMES	3 000	-	200	200	500	100	300	500	700	300	100	16500
3 TIMES OR MORE	3 200	100	100	200	500	600	400	400	400	300	200	13200
NOT REPORTED	100	-	-	-	-	-	-	100	-	-	-	...
DON'T KNOW	900	100	-	100	-	-	100	-	500	100	-	...
NOT REPORTED	500	-	-	100	-	-	-	100	300	-	-	...
RENTER OCCUPIED	84 900	16 600	10 000	11 900	17 000	9 500	6 500	6 200	3 700	2 500	900	7700
NO FUSE OR SWITCH BLOWOUTS	71 000	14 300	8 300	9 900	14 700	7 800	5 200	5 300	3 200	2 000	600	7600
WITH FUSE OR SWITCH BLOWOUTS	12 600	2 100	1 600	1 800	2 100	1 600	1 300	900	500	500	300	8100
1 TIME	4 800	700	400	400	1 000	1 000	500	300	200	400	100	9800
2 TIMES	3 000	500	300	600	400	400	400	200	100	-	-	7100
3 TIMES OR MORE	4 600	900	800	800	500	300	400	400	100	100	200	6500
NOT REPORTED	200	-	100	-	100	-	-	-	-	-	-	...
DON'T KNOW	400	100	100	100	-	-	100	-	-	-	-	...
NOT REPORTED	800	200	-	100	300	100	-	100	100	-	-	...
UNITS OCCUPIED LAST WINTER	178 700	21 400	16 000	17 900	25 100	19 500	14 300	23 700	18 800	14 300	7 800	11200
HEATING EQUIPMENT												
OWNER OCCUPIED	107 000	6 500	7 600	7 900	11 000	11 100	8 800	19 000	15 600	12 300	7 200	15200
WITH HEATING EQUIPMENT	107 000	6 500	7 600	7 900	11 000	11 100	8 800	19 000	15 600	12 300	7 200	15200
NO BREAKDOWNS	100 900	6 200	7 300	7 500	10 300	10 500	8 400	17 900	14 500	11 600	6 800	15100
WITH BREAKDOWNS	5 600	300	300	400	600	600	400	900	900	700	400	16000
1 TIME	4 400	300	300	400	500	500	100	700	900	500	300	16500
2 TIMES	700	-	-	-	100	100	100	100	100	100	100	...
3 TIMES	100	-	-	-	-	-	100	-	-	-	-	...
4 TIMES OR MORE	300	-	100	-	-	100	100	-	-	100	-	...
NOT REPORTED	100	-	-	-	-	-	-	100	-	-	-	...
NOT REPORTED	500	-	-	100	100	-	-	100	200	-	-	...
NO HEATING EQUIPMENT	-	-	-	-	-	-	-	-	-	-	-	-
RENTER OCCUPIED	71 800	14 900	8 400	10 000	14 100	8 400	5 500	4 800	3 200	2 000	600	7600
WITH HEATING EQUIPMENT	71 800	14 900	8 400	10 000	14 100	8 400	5 500	4 800	3 200	2 000	600	7600
NO BREAKDOWNS	65 000	13 400	7 400	9 000	12 700	7 700	5 000	4 400	2 800	1 900	500	7600
WITH BREAKDOWNS	5 600	1 200	700	1 000	1 100	700	400	200	200	100	100	6800
1 TIME	3 600	900	300	800	700	500	200	100	100	100	100	6600
2 TIMES	900	100	200	100	200	100	100	-	-	-	-	...
3 TIMES	300	-	100	-	100	100	-	100	-	-	-	...
4 TIMES OR MORE	700	100	100	-	100	100	100	100	100	-	-	...
NOT REPORTED	100	100	-	-	-	-	-	-	-	-	-	...
NOT REPORTED	1 200	300	200	-	300	-	100	100	100	-	-	...
NO HEATING EQUIPMENT	-	-	-	-	-	-	-	-	-	-	-	-
INSUFFICIENT HEAT												
ADDITIONAL HEAT SOURCE:												
OWNER OCCUPIED	107 000	6 500	7 600	7 900	11 000	11 100	8 800	19 000	15 600	12 300	7 200	15200
WITH SPECIFIED HEATING EQUIPMENT[1]	99 600	4 400	6 100	7 000	10 500	10 300	8 300	18 400	15 300	12 100	7 200	15900
NO ADDITIONAL HEAT SOURCE USED	87 300	3 800	5 300	5 800	8 900	9 300	7 400	16 800	13 000	10 600	6 500	15900
USED KITCHEN STOVE,FIREPLACE,OR PORTABLE HEATER	12 000	500	800	1 200	1 600	1 100	900	1 500	2 200	1 500	700	14600
NOT REPORTED	300	-	-	100	-	-	-	100	100	100	-	...
LACKING SPECIFIED HEATING EQUIPMENT OR NONE	7 400	2 100	1 500	900	500	800	500	500	300	200	100	5100
RENTER OCCUPIED	71 800	14 900	8 400	10 000	14 100	8 400	5 500	4 800	3 200	2 000	600	7600
WITH SPECIFIED HEATING EQUIPMENT[1]	59 500	10 100	6 600	8 000	11 900	7 900	4 900	4 400	3 100	1 900	600	8300
NO ADDITIONAL HEAT SOURCE USED	47 900	7 400	5 000	6 400	9 600	6 800	4 200	3 600	2 600	1 700	600	8600
USED KITCHEN STOVE,FIREPLACE,OR PORTABLE HEATER	10 500	2 400	1 500	1 600	1 900	1 100	600	700	400	200	-	6600
NOT REPORTED	1 100	300	100	-	400	-	100	100	100	-	-	...
LACKING SPECIFIED HEATING EQUIPMENT OR NONE	12 200	4 800	1 800	1 900	2 200	500	600	300	100	100	-	4500
ROOMS LACKING SPECIFIED HEAT SOURCE:												
OWNER OCCUPIED	107 000	6 500	7 600	7 900	11 000	11 100	8 800	19 000	15 600	12 300	7 200	15200
WITH SPECIFIED HEATING EQUIPMENT[1]	99 600	4 400	6 100	7 000	10 500	10 300	8 300	18 400	15 300	12 100	7 200	15900
NO ROOMS LACKING AIR DUCTS, REGISTERS, RADIATORS, OR HEATERS	67 100	1 900	3 500	3 900	5 800	5 700	5 300	13 100	11 900	9 500	6 400	17800
ROOMS LACKING AIR DUCTS, REGISTERS, RADIATORS, OR HEATERS	30 900	2 300	2 600	2 800	4 600	4 400	3 000	4 700	3 200	2 500	800	11700
1 ROOM	7 100	600	300	500	1 100	900	600	1 300	800	700	400	13600
2 ROOMS	9 800	700	1 300	1 300	1 300	1 600	800	1 100	600	800	100	10300
3 ROOMS OR MORE	14 000	1 000	1 100	1 100	2 200	1 900	1 500	2 200	1 800	1 000	300	12300
NOT REPORTED	1 700	100	-	300	100	300	100	600	200	100	-	15300
LACKING SPECIFIED HEATING EQUIPMENT OR NONE	7 400	2 100	1 500	900	500	800	500	500	300	200	100	5100
RENTER OCCUPIED	71 800	14 900	8 400	10 000	14 100	8 400	5 500	4 800	3 200	2 000	600	7600
WITH SPECIFIED HEATING EQUIPMENT[1]	59 500	10 100	6 600	8 000	11 900	7 900	4 900	4 400	3 100	1 900	600	8300
NO ROOMS LACKING AIR DUCTS, REGISTERS, RADIATORS, OR HEATERS	38 800	5 300	3 000	4 600	8 300	5 900	3 400	3 600	2 600	1 500	600	9300
ROOMS LACKING AIR DUCTS, REGISTERS, RADIATORS, OR HEATERS	19 500	4 600	3 300	3 100	3 400	2 000	1 300	900	500	400	-	6200
1 ROOM	8 600	2 400	1 400	1 300	1 400	700	700	400	300	-	-	5800
2 ROOMS	6 300	1 300	1 100	1 500	1 000	700	200	100	100	200	-	5900
3 ROOMS OR MORE	4 700	900	800	300	1 000	600	500	300	100	200	-	8000
NOT REPORTED	1 300	100	300	300	200	-	200	-	100	100	-	...
LACKING SPECIFIED HEATING EQUIPMENT OR NONE	12 200	4 800	1 800	1 900	2 200	500	600	300	100	100	-	4500

[1]EXCLUDES ROOM HEATERS WITHOUT FLUE OR VENT, FIREPLACES, STOVES, AND PORTABLE HEATERS.

TABLE B-3. INCOME OF FAMILIES AND PRIMARY INDIVIDUALS BY TENURE AND FAILURES IN PLUMBING FACILITIES AND EQUIPMENT: 1977--CONTINUED

(DATA BASED ON SAMPLE, SEE TEXT. FOR MINIMUM BASE FOR DERIVED FIGURES (PERCENT, MEDIAN, ETC.) AND MEANING OF SYMBOLS, SEE TEXT)

STANDARD METROPOLITAN STATISTICAL AREA MEMPHIS, TENN.-ARK. IN CENTRAL CITY	TOTAL	LESS THAN $3,000	$3,000 TO $4,999	$5,000 TO $6,999	$7,000 TO $9,999	$10,000 TO $12,499	$12,500 TO $14,999	$15,000 TO $19,999	$20,000 TO $24,999	$25,000 TO $34,999	$35,000 OR MORE	MEDIAN (DOLLARS)
UNITS OCCUPIED LAST WINTER--CONTINUED												
INSUFFICIENT HEAT--CONTINUED												
CLOSURE OF ROOMS:												
OWNER OCCUPIED	107 000	6 500	7 600	7 900	11 000	11 100	8 800	19 000	15 600	12 300	7 200	15200
WITH HEATING EQUIPMENT	107 000	6 500	7 600	7 900	11 000	11 100	8 800	19 000	15 600	12 300	7 200	15200
NO ROOMS CLOSED	102 000	5 700	7 300	7 200	10 300	10 400	8 400	18 200	15 200	12 000	7 200	15500
CLOSED CERTAIN ROOMS	4 700	700	300	700	700	700	400	600	300	300	-	9600
LIVING ROOM ONLY	200	100	-	-	-	-	-	-	100	100	-	...
DINING ROOM ONLY	100	-	-	100	-	-	-	-	-	-	-	...
1 OR MORE BEDROOMS ONLY	2 700	400	300	500	400	500	200	300	100	100	-	8600
OTHER ROOMS OR COMBINATION	1 500	300	100	100	300	100	100	300	100	100	-	...
NOT REPORTED	300	-	-	100	-	100	100	-	-	100	-	...
NOT REPORTED	300	-	-	100	-	-	-	100	100	-	-	...
NO HEATING EQUIPMENT	-	-	-	-	-	-	-	-	-	-	-	-
RENTER OCCUPIED	71 800	14 900	8 400	10 000	14 100	8 400	5 500	4 800	3 200	2 000	600	7600
WITH HEATING EQUIPMENT	71 800	14 900	8 400	10 000	14 100	8 400	5 500	4 800	3 200	2 000	600	7600
NO ROOMS CLOSED	64 700	13 200	6 900	9 200	12 600	7 800	5 100	4 400	2 900	1 900	600	7700
CLOSED CERTAIN ROOMS	5 700	1 300	1 100	700	1 200	600	300	200	100	100	-	6200
LIVING ROOM ONLY	900	300	100	200	100	100	-	100	100	-	-	...
DINING ROOM ONLY	100	-	-	-	100	-	-	-	-	-	-	...
1 OR MORE BEDROOMS ONLY	3 000	700	700	300	500	200	300	100	100	100	-	6000
OTHER ROOMS OR COMBINATION	1 600	300	300	300	500	200	-	-	-	-	-	6600
NOT REPORTED	200	100	-	-	-	100	-	-	-	-	-	...
NOT REPORTED	1 400	300	400	-	300	-	100	100	100	-	-	...
NO HEATING EQUIPMENT	-	-	-	-	-	-	-	-	-	-	-	-

TABLE B-4. INCOME OF FAMILIES AND PRIMARY INDIVIDUALS BY TENURE AND SELECTED NEIGHBORHOOD CHARACTERISTICS: 1977

(DATA BASED ON SAMPLE, SEE TEXT. FOR MINIMUM BASE FOR DERIVED FIGURES (PERCENT, MEDIAN, ETC.) AND MEANING OF SYMBOLS, SEE TEXT)

STANDARD METROPOLITAN STATISTICAL AREA MEMPHIS, TENN.-ARK. IN CENTRAL CITY	TOTAL	LESS THAN $3,000	$3,000 TO $4,999	$5,000 TO $6,999	$7,000 TO $9,999	$10,000 TO $12,499	$12,500 TO $14,999	$15,000 TO $19,999	$20,000 TO $24,999	$25,000 TO $34,999	$35,000 OR MORE	MEDIAN (DOLLARS)
NEIGHBORHOOD CONDITIONS												
OWNER OCCUPIED	111 300	6 500	7 800	8 300	11 400	11 800	9 100	19 800	16 100	12 800	7 600	15200
NO STREET OR HIGHWAY NOISE	76 900	4 700	5 800	5 500	8 200	8 000	6 300	12 900	11 600	8 400	5 500	15000
WITH STREET OR HIGHWAY NOISE	33 900	1 700	2 000	2 800	3 100	3 800	2 800	6 800	4 500	4 300	2 200	15500
BOTHERSOME TO RESPONDENT	13 100	500	900	1 200	1 400	1 700	900	2 900	1 900	1 000	700	14900
WOULD LIKE TO MOVE	3 300	100	300	300	500	100	300	700	500	300	200	15300
WOULD NOT LIKE TO MOVE	9 800	500	600	800	900	1 600	500	2 200	1 400	700	500	14600
NOT REPORTED	-	-	-	-	-	-	-	-	-	-	-	-
NOT BOTHERSOME TO RESPONDENT	20 800	1 100	1 100	1 600	1 700	2 100	1 900	3 900	2 600	3 300	1 400	16000
NOT REPORTED	100	-	100	-	-	-	-	-	-	-	-	...
NOT REPORTED	500	200	-	-	-	-	-	100	100	100	-	...
NO AIRPLANE TRAFFIC NOISE	75 400	4 200	5 100	6 000	6 600	8 800	6 400	13 100	10 800	9 400	5 200	15300
WITH AIRPLANE TRAFFIC NOISE	35 200	2 200	2 700	2 300	4 700	3 100	2 700	6 600	5 100	3 300	2 400	14900
BOTHERSOME TO RESPONDENT	10 200	600	700	800	1 100	1 400	1 100	1 800	1 100	1 100	600	13800
WOULD LIKE TO MOVE	1 400	-	200	-	100	300	200	300	100	100	-	...
WOULD NOT LIKE TO MOVE	8 800	600	500	800	900	1 000	900	1 500	1 000	900	600	14000
NOT REPORTED	-	-	-	-	-	-	-	-	-	-	-	-
NOT BOTHERSOME TO RESPONDENT	24 900	1 600	2 000	1 500	3 700	1 700	1 600	4 800	4 000	2 200	1 800	15400
NOT REPORTED	100	-	-	-	-	-	-	-	100	-	-	...
NOT REPORTED	700	200	-	-	100	-	-	100	100	100	-	...
NO HEAVY TRAFFIC	79 300	4 400	4 900	6 300	8 000	8 000	6 600	14 000	12 100	9 500	5 500	15500
WITH HEAVY TRAFFIC	31 400	1 900	2 900	1 900	3 400	3 900	2 500	5 700	3 900	3 200	2 100	14200
BOTHERSOME TO RESPONDENT	8 400	300	600	500	800	1 200	500	2 000	1 100	900	500	15600
WOULD LIKE TO MOVE	2 500	-	300	200	200	100	300	700	300	300	100	16400
WOULD NOT LIKE TO MOVE	5 800	300	300	300	600	1 100	200	1 300	700	600	300	15100
NOT REPORTED	100	-	-	-	-	-	-	100	-	-	-	...
NOT BOTHERSOME TO RESPONDENT	22 900	1 600	2 200	1 400	2 600	2 600	2 000	3 600	2 800	2 300	1 600	13800
NOT REPORTED	100	-	100	-	-	-	-	-	-	-	100	...
NOT REPORTED	500	200	100	-	-	-	-	100	100	100	-	...
NO STREETS IN NEED OF REPAIR	99 200	5 700	6 600	7 500	10 200	10 700	8 200	16 700	14 600	11 800	7 200	15208
WITH STREETS IN NEED OF REPAIR	11 300	600	1 200	700	1 100	1 200	800	3 000	1 400	900	500	15200
BOTHERSOME TO RESPONDENT	6 200	300	400	400	700	700	400	1 900	800	500	100	15500
WOULD LIKE TO MOVE	700	-	-	100	100	100	-	200	100	100	-	...
WOULD NOT LIKE TO MOVE	5 600	300	400	300	700	500	400	1 700	700	500	100	15500
NOT REPORTED	-	-	-	-	-	-	-	-	-	-	-	-
NOT BOTHERSOME TO RESPONDENT	4 900	300	700	300	300	500	400	1 100	700	300	300	14700
NOT REPORTED	100	-	100	-	-	-	-	100	-	-	-	...
NOT REPORTED	800	200	100	100	100	-	100	100	100	100	-	...
NO ROADS IMPASSABLE	103 000	6 000	7 200	7 400	10 300	11 000	8 600	18 400	14 800	11 800	7 500	15300
WITH ROADS IMPASSABLE	6 600	200	400	800	900	700	500	1 100	1 000	900	100	14200
BOTHERSOME TO RESPONDENT	2 700	100	300	200	200	300	100	400	600	500	100	17500
WOULD LIKE TO MOVE	300	-	100	-	100	-	-	100	100	100	-	...
WOULD NOT LIKE TO MOVE	2 400	100	300	200	100	300	100	300	600	400	100	17500
NOT REPORTED	-	-	-	-	-	-	-	-	-	-	-	-
NOT BOTHERSOME TO RESPONDENT	3 700	100	-	600	700	400	400	700	400	400	100	13200
NOT REPORTED	100	-	100	-	-	100	-	-	-	-	-	...
NOT REPORTED	1 700	400	300	100	200	100	-	300	200	100	-	8600
NO OCCUPIED HOUSING IN RUNDOWN CONDITION	100 000	5 700	6 800	7 600	10 000	10 500	8 300	17 500	14 600	11 800	7 200	15300
WITH OCCUPIED HOUSING IN RUNDOWN CONDITION	10 700	700	1 100	700	1 300	1 300	800	2 200	1 300	900	500	13500
BOTHERSOME TO RESPONDENT	6 900	200	500	300	700	1 100	500	1 400	1 100	700	400	15300
WOULD LIKE TO MOVE	2 400	-	100	100	200	200	100	700	400	300	300	18200
WOULD NOT LIKE TO MOVE	4 500	200	400	300	500	900	400	700	700	400	100	12700
NOT REPORTED	-	-	-	-	-	-	-	-	-	-	-	-
NOT BOTHERSOME TO RESPONDENT	3 700	500	500	300	700	200	300	800	200	300	100	9700
NOT REPORTED	100	-	100	-	-	-	-	-	-	-	-	...
NOT REPORTED	600	200	-	100	-	-	-	100	100	100	-	...

TABLE B-4. INCOME OF FAMILIES AND PRIMARY INDIVIDUALS BY TENURE AND SELECTED NEIGHBORHOOD CHARACTERISTICS: 1977--CONTINUED

(DATA BASED ON SAMPLE, SEE TEXT. FOR MINIMUM BASE FOR DERIVED FIGURES (PERCENT, MEDIAN, ETC.) AND MEANING OF SYMBOLS, SEE TEXT)

STANDARD METROPOLITAN STATISTICAL AREA MEMPHIS, TENN.-ARK. IN CENTRAL CITY	TOTAL	LESS THAN $3,000	$3,000 TO $4,999	$5,000 TO $6,999	$7,000 TO $9,999	$10,000 TO $12,499	$12,500 TO $14,999	$15,000 TO $19,999	$20,000 TO $24,999	$25,000 TO $34,999	$35,000 OR MORE	MEDIAN (DOLLARS)
NEIGHBORHOOD CONDITIONS--CONTINUED												
OWNER OCCUPIED--CONTINUED												
NO COMMERCIAL OR NONRESIDENTIAL ACTIVITIES	93 300	5 700	6 600	7 300	9 200	9 600	7 700	16 400	13 400	11 100	6 300	15100
WITH COMMERCIAL OR NONRESIDENTIAL ACTIVITIES	17 400	700	1 200	900	2 100	2 200	1 400	3 400	2 600	1 600	1 300	15300
BOTHERSOME TO RESPONDENT	3 300	100	100	100	400	500	300	700	500	300	300	16400
WOULD LIKE TO MOVE	1 900	-	100	-	300	200	100	600	300	100	100	17300
WOULD NOT LIKE TO MOVE	1 400	100	100	100	100	300	100	100	100	200	200	...
NOT REPORTED	-	-	-	-	-	-	-	-	-	-	-	-
NOT BOTHERSOME TO RESPONDENT	14 100	600	1 100	700	1 700	1 800	1 200	2 700	2 200	1 300	900	14900
NOT REPORTED	-	-	-	-	-	-	-	-	-	-	-	-
NOT REPORTED	600	200	-	100	-	-	-	100	100	100	100	...
NO ODORS, SMOKE, OR GAS	102 300	5 900	6 900	7 500	9 900	11 000	8 400	18 400	15 100	11 800	7 400	15400
WITH ODORS, SMOKE, OR GAS	8 200	400	900	700	1 500	800	700	1 300	900	900	100	12300
BOTHERSOME TO RESPONDENT	5 000	200	500	500	900	400	500	900	600	700	100	13100
WOULD LIKE TO MOVE	1 800	100	100	100	600	300	100	500	-	100	-	10500
WOULD NOT LIKE TO MOVE	3 100	100	300	400	300	100	300	300	600	600	100	15000
NOT REPORTED	100	-	-	-	-	-	-	100	-	-	-	...
NOT BOTHERSOME TO RESPONDENT	3 100	200	400	200	500	400	300	500	300	300	100	11400
NOT REPORTED	-	-	-	-	-	-	-	-	-	-	-	-
NOT REPORTED	800	200	100	100	-	100	-	100	100	100	100	...
ADEQUATE STREET LIGHTS	99 800	5 500	7 100	7 300	10 100	10 300	8 200	18 000	14 400	11 500	7 400	15400
INADEQUATE STREET LIGHTS	10 900	900	700	1 000	1 300	1 400	900	1 700	1 600	1 200	300	13100
BOTHERSOME TO RESPONDENT	6 300	300	300	600	900	800	500	1 300	800	700	100	13500
WOULD LIKE TO MOVE	800	100	100	-	200	100	100	300	-	-	-	...
WOULD NOT LIKE TO MOVE	5 500	200	200	600	700	800	500	1 000	800	700	100	14000
NOT REPORTED	-	-	-	-	-	-	-	-	-	-	-	-
NOT BOTHERSOME TO RESPONDENT	4 600	500	500	400	300	600	400	500	700	500	100	12400
NOT REPORTED	100	-	-	-	-	-	-	-	100	-	-	...
NOT REPORTED	500	200	-	-	-	100	-	100	100	100	-	...
NO NEIGHBORHOOD CRIME	88 200	5 000	6 500	6 800	8 800	9 900	7 100	16 000	12 100	9 800	6 100	15000
WITH NEIGHBORHOOD CRIME	22 300	1 200	1 300	1 500	2 500	1 900	2 000	3 700	3 800	2 700	1 500	16000
BOTHERSOME TO RESPONDENT	15 300	900	700	1 000	1 600	1 200	1 300	2 900	2 800	2 000	900	16700
WOULD LIKE TO MOVE	4 100	-	100	300	800	300	400	900	700	300	200	15600
WOULD NOT LIKE TO MOVE	11 100	800	500	700	800	900	900	2 100	2 100	1 700	700	17300
NOT REPORTED	100	100	-	-	-	-	-	-	-	-	-	...
NOT BOTHERSOME TO RESPONDENT	6 900	300	600	500	900	700	800	800	1 000	700	600	14000
NOT REPORTED	100	-	-	-	100	-	-	-	-	-	100	...
NOT REPORTED	800	300	100	-	-	-	-	100	100	300	-	...
NO TRASH, LITTER, OR JUNK	89 800	5 100	5 800	6 800	9 100	9 400	7 500	15 800	13 000	10 800	6 500	15400
WITH TRASH, LITTER, OR JUNK	20 800	1 300	2 000	1 400	2 300	2 400	1 600	3 800	3 000	1 900	1 100	14100
BOTHERSOME TO RESPONDENT	14 400	600	900	1 000	1 900	1 500	1 200	2 600	2 300	1 400	900	15100
WOULD LIKE TO MOVE	3 600	100	300	300	700	300	300	800	400	500	100	14600
WOULD NOT LIKE TO MOVE	10 700	500	700	800	1 200	1 100	900	1 900	1 900	900	700	15300
NOT REPORTED	100	-	-	-	-	100	-	-	-	-	-	...
NOT BOTHERSOME TO RESPONDENT	6 300	700	1 100	400	400	800	400	1 100	700	500	300	11800
NOT REPORTED	200	-	-	-	-	100	-	100	-	-	-	...
NOT REPORTED	700	200	-	100	-	-	-	100	100	200	-	...
NO BOARDED UP OR ABANDONED STRUCTURES	104 700	5 700	7 100	7 700	10 100	11 100	8 700	19 300	15 000	12 400	7 500	15500
WITH BOARDED UP OR ABANDONED STRUCTURES	6 100	700	700	500	1 300	700	400	400	1 000	300	100	9800
BOTHERSOME TO RESPONDENT	1 900	100	200	200	500	200	100	100	300	100	100	9400
WOULD LIKE TO MOVE	400	-	100	-	100	100	100	100	100	-	-	...
WOULD NOT LIKE TO MOVE	1 500	100	100	200	500	100	-	100	300	100	100	...
NOT REPORTED	-	-	-	-	-	-	-	-	-	-	-	-
NOT BOTHERSOME TO RESPONDENT	4 000	500	500	300	700	500	300	300	600	300	100	10100
NOT REPORTED	100	100	-	-	-	-	100	-	-	-	-	...
NOT REPORTED	500	200	-	100	-	-	-	100	100	100	-	...
RENTER OCCUPIED	95 700	18 300	11 200	13 700	18 800	10 900	7 000	7 400	4 400	2 700	1 200	7700
NO STREET OR HIGHWAY NOISE	61 900	12 700	7 200	8 100	12 500	6 000	4 600	5 200	2 700	1 700	1 000	7700
WITH STREET OR HIGHWAY NOISE	33 700	5 700	3 900	5 500	6 300	4 900	2 400	2 200	1 600	1 000	200	7800
BOTHERSOME TO RESPONDENT	13 100	2 800	1 100	2 000	2 400	1 700	1 000	700	700	400	100	7700
WOULD LIKE TO MOVE	5 000	1 400	500	500	900	800	200	100	300	200	100	7500
WOULD NOT LIKE TO MOVE	8 000	1 400	700	1 500	1 500	900	800	600	400	200	100	7900
NOT REPORTED	-	-	-	-	-	-	-	-	-	-	-	-
NOT BOTHERSOME TO RESPONDENT	20 700	2 800	2 800	3 500	3 900	3 200	1 400	1 500	900	600	100	7900
NOT REPORTED	-	-	-	-	-	-	-	-	-	-	-	-
NOT REPORTED	100	-	-	100	-	100	-	-	-	-	-	...
NO AIRPLANE TRAFFIC NOISE	66 700	13 500	7 900	10 000	13 000	6 400	5 300	5 400	2 800	1 800	600	7400
WITH AIRPLANE TRAFFIC NOISE	28 900	4 800	3 200	3 700	5 800	4 500	1 700	2 100	1 500	900	600	8400
BOTHERSOME TO RESPONDENT	8 200	1 600	700	1 000	1 600	1 300	700	600	200	400	100	8400
WOULD LIKE TO MOVE	2 200	500	200	300	500	200	300	200	-	100	-	8100
WOULD NOT LIKE TO MOVE	5 900	1 100	500	700	1 100	1 100	500	400	200	300	100	8700
NOT REPORTED	100	100	-	-	-	-	-	-	-	-	-	...
NOT BOTHERSOME TO RESPONDENT	20 600	3 200	2 500	2 700	4 300	3 200	1 000	1 500	1 300	500	500	8400
NOT REPORTED	100	100	-	-	-	-	-	-	-	-	-	...
NOT REPORTED	100	-	-	100	-	-	-	-	-	100	-	...
NO HEAVY TRAFFIC	60 400	11 500	7 000	8 500	11 500	6 200	5 000	5 500	2 700	1 800	700	7800
WITH HEAVY TRAFFIC	35 200	6 800	4 200	5 100	7 300	4 700	2 100	1 900	1 600	900	500	7600
BOTHERSOME TO RESPONDENT	8 600	1 800	1 000	1 400	1 200	1 200	800	300	500	400	200	7500
WOULD LIKE TO MOVE	3 700	900	600	300	800	400	200	100	100	300	100	7300
WOULD NOT LIKE TO MOVE	4 900	900	300	1 100	400	700	600	200	400	100	100	8100
NOT REPORTED	100	-	100	-	-	-	-	-	-	-	-	...
NOT BOTHERSOME TO RESPONDENT	26 500	5 100	3 200	3 800	6 200	3 500	1 300	1 700	1 100	500	300	7600
NOT REPORTED	100	-	-	-	-	100	-	-	-	-	-	...
NOT REPORTED	100	-	-	100	-	-	-	-	-	-	-	...
NO STREETS IN NEED OF REPAIR	81 200	15 100	9 200	11 600	16 100	9 100	5 800	6 700	3 800	2 400	1 200	7900
WITH STREETS IN NEED OF REPAIR	14 100	2 900	1 900	1 900	2 700	1 800	1 200	700	600	300	-	7300
BOTHERSOME TO RESPONDENT	8 200	1 000	600	1 300	1 800	1 400	1 000	500	400	200	-	8900
WOULD LIKE TO MOVE	2 000	500	100	400	300	100	300	100	100	100	-	7200
WOULD NOT LIKE TO MOVE	6 200	600	500	900	1 400	1 200	700	400	300	100	-	9300
NOT REPORTED	-	-	-	-	-	-	-	-	-	-	-	-
NOT BOTHERSOME TO RESPONDENT	5 800	1 900	1 300	600	900	500	300	200	200	100	-	4600
NOT REPORTED	-	-	-	-	-	-	-	-	-	-	-	-
NOT REPORTED	500	300	100	100	-	-	-	-	-	-	-	...

TABLE B-4. INCOME OF FAMILIES AND PRIMARY INDIVIDUALS BY TENURE AND SELECTED NEIGHBORHOOD CHARACTERISTICS: 1977--CONTINUED

(DATA BASED ON SAMPLE, SEE TEXT. FOR MINIMUM BASE FOR DERIVED FIGURES (PERCENT, MEDIAN, ETC.) AND MEANING OF SYMBOLS, SEE TEXT)

STANDARD METROPOLITAN STATISTICAL AREA MEMPHIS, TENN.-ARK. IN CENTRAL CITY	TOTAL	LESS THAN $3,000	$3,000 TO $4,999	$5,000 TO $6,999	$7,000 TO $9,999	$10,000 TO $12,499	$12,500 TO $14,999	$15,000 TO $19,999	$20,000 TO $24,999	$25,000 TO $34,999	$35,000 OR MORE	MEDIAN (DOLLARS)
NEIGHBORHOOD CONDITIONS--CONTINUED												
RENTER OCCUPIED--CONTINUED												
NO ROADS IMPASSABLE	88 500	16 700	10 500	12 600	17 500	9 800	6 400	7 100	4 100	2 500	1 200	7700
WITH ROADS IMPASSABLE	6 100	1 300	500	700	1 200	1 100	500	300	300	100	-	8200
BOTHERSOME TO RESPONDENT	2 900	700	200	400	700	400	300	100	100	100	-	7800
WOULD LIKE TO MOVE	1 100	300	100	100	200	100	100	-	-	100	-	...
WOULD NOT LIKE TO MOVE	1 800	300	100	300	500	300	100	100	100	-	-	8100
NOT REPORTED	-	-	-	-	-	-	-	-	-	-	-	-
NOT BOTHERSOME TO RESPONDENT	3 100	600	300	300	500	700	300	200	100	100	-	8800
NOT REPORTED	100	-	-	-	100	-	-	-	-	-	-	...
NOT REPORTED	1 200	300	100	300	100	100	100	100	-	100	-	...
NO OCCUPIED HOUSING IN RUNDOWN CONDITION	81 400	13 800	9 000	11 900	16 800	9 200	6 100	6 800	4 200	2 500	1 100	8100
WITH OCCUPIED HOUSING IN RUNDOWN CONDITION	13 600	4 300	2 000	1 700	1 900	1 700	900	600	200	200	100	5600
BOTHERSOME TO RESPONDENT	6 300	1 500	1 200	1 100	1 100	800	400	100	100	100	-	5900
WOULD LIKE TO MOVE	3 800	800	700	600	900	400	200	100	100	100	-	6100
WOULD NOT LIKE TO MOVE	2 500	700	400	400	200	500	200	-	100	-	-	5400
NOT REPORTED	100	-	-	100	-	-	-	-	-	-	-	...
NOT BOTHERSOME TO RESPONDENT	7 200	2 800	900	700	700	900	400	500	100	100	100	5000
NOT REPORTED	100	-	-	-	100	-	-	-	-	-	-	...
NOT REPORTED	700	300	100	100	100	100	100	-	-	-	-	...
NO COMMERCIAL OR NONRESIDENTIAL ACTIVITIES	64 700	13 500	7 600	9 400	11 500	6 900	5 000	5 000	2 700	2 100	1 200	7500
WITH COMMERCIAL OR NONRESIDENTIAL ACTIVITIES	30 600	4 800	3 600	4 100	7 300	4 000	2 000	2 500	1 700	700	100	8200
BOTHERSOME TO RESPONDENT	1 900	200	100	300	300	300	300	100	200	100	-	10000
WOULD LIKE TO MOVE	900	100	100	200	200	100	100	-	100	100	-	...
WOULD NOT LIKE TO MOVE	900	100	100	-	100	100	200	100	100	-	-	...
NOT REPORTED	100	-	-	100	-	-	100	-	-	-	-	...
NOT BOTHERSOME TO RESPONDENT	28 600	4 400	3 400	3 900	7 000	3 700	1 700	2 400	1 500	600	100	8100
NOT REPORTED	100	100	-	-	-	-	-	-	-	-	-	...
NOT REPORTED	400	100	-	200	-	100	-	-	-	-	-	...
NO ODORS, SMOKE, OR GAS	87 600	16 200	10 100	11 900	17 500	10 300	6 300	7 100	4 300	2 700	1 200	7900
WITH ODORS, SMOKE, OR GAS	8 000	2 000	1 000	1 800	1 300	600	700	300	100	100	100	6100
BOTHERSOME TO RESPONDENT	5 700	1 200	600	1 300	1 000	500	600	200	100	100	100	6400
WOULD LIKE TO MOVE	2 600	600	200	700	400	200	300	-	100	-	-	6100
WOULD NOT LIKE TO MOVE	3 100	600	400	600	600	300	300	200	-	100	100	6800
NOT REPORTED	-	-	-	-	-	-	-	-	-	-	-	-
NOT BOTHERSOME TO RESPONDENT	2 300	700	400	500	300	100	100	100	-	-	-	5400
NOT REPORTED	100	100	-	-	-	-	-	-	-	-	-	...
NOT REPORTED	200	100	-	100	-	-	-	-	-	-	-	...
ADEQUATE STREET LIGHTS	81 700	15 500	9 100	11 000	16 000	9 400	6 400	6 700	4 000	2 600	1 000	8000
INADEQUATE STREET LIGHTS	13 500	2 800	2 000	2 600	2 700	1 400	600	700	300	100	100	6500
BOTHERSOME TO RESPONDENT	7 300	1 400	1 000	1 100	1 600	1 200	400	300	200	100	100	7200
WOULD LIKE TO MOVE	2 500	700	300	400	400	300	100	200	100	-	-	6400
WOULD NOT LIKE TO MOVE	4 700	700	800	700	1 100	800	300	100	100	100	100	7500
NOT REPORTED	100	-	-	-	100	-	-	-	-	-	-	...
NOT BOTHERSOME TO RESPONDENT	5 900	1 300	900	1 500	1 100	200	200	400	100	100	100	6000
NOT REPORTED	300	100	-	100	100	100	-	-	-	-	-	...
NOT REPORTED	600	100	100	100	100	100	-	-	-	-	100	...
NO NEIGHBORHOOD CRIME	66 800	12 200	7 800	9 700	12 600	7 600	5 300	5 700	3 100	2 100	800	7900
WITH NEIGHBORHOOD CRIME	28 200	6 100	3 400	3 700	6 000	3 400	1 700	1 700	1 300	700	300	7400
BOTHERSOME TO RESPONDENT	18 300	4 000	2 300	2 100	4 100	1 900	1 100	1 300	700	500	300	7600
WOULD LIKE TO MOVE	8 500	1 600	1 400	900	2 000	1 000	400	500	400	200	-	7400
WOULD NOT LIKE TO MOVE	9 800	2 400	900	1 100	2 000	1 000	700	700	300	300	300	7700
NOT REPORTED	-	-	-	-	-	-	-	-	-	-	-	-
NOT BOTHERSOME TO RESPONDENT	9 600	1 900	1 000	1 700	1 800	1 400	600	400	500	100	100	7300
NOT REPORTED	300	100	100	-	100	-	-	-	-	-	-	...
NOT REPORTED	700	100	-	300	200	-	-	100	-	-	100	...
NO TRASH, LITTER, OR JUNK	71 800	13 000	7 100	10 300	14 000	8 100	6 100	5 900	3 800	2 500	1 000	8200
WITH TRASH, LITTER, OR JUNK	23 700	5 300	4 000	3 400	4 800	2 800	900	1 500	500	200	200	6500
BOTHERSOME TO RESPONDENT	15 400	3 300	2 400	2 200	3 100	1 900	800	1 000	300	100	200	6800
WOULD LIKE TO MOVE	6 300	1 300	1 200	1 000	1 200	500	300	500	200	100	100	6300
WOULD NOT LIKE TO MOVE	8 900	2 000	1 100	1 200	1 900	1 400	600	500	100	100	100	7300
NOT REPORTED	100	-	100	-	-	-	-	-	-	-	-	...
NOT BOTHERSOME TO RESPONDENT	8 100	1 900	1 500	1 200	1 700	900	100	500	200	100	-	6000
NOT REPORTED	300	100	100	-	-	-	-	-	100	-	-	...
NOT REPORTED	200	100	-	100	-	100	-	-	-	-	-	...
NO BOARDED UP OR ABANDONED STRUCTURES	85 800	14 900	9 600	12 500	16 900	10 100	6 500	7 200	4 200	2 700	1 200	8100
WITH BOARDED UP OR ABANDONED STRUCTURES	9 600	3 300	1 600	1 200	1 800	700	500	200	100	100	-	4800
BOTHERSOME TO RESPONDENT	2 300	1 000	400	200	500	100	100	100	-	100	-	3800
WOULD LIKE TO MOVE	1 500	400	300	200	400	100	-	100	-	100	-	...
WOULD NOT LIKE TO MOVE	900	600	100	-	100	-	100	-	-	-	-	...
NOT REPORTED	-	-	-	-	-	-	-	-	-	-	-	-
NOT BOTHERSOME TO RESPONDENT	7 100	2 200	1 200	1 000	1 300	600	400	100	100	-	-	5200
NOT REPORTED	200	100	-	-	-	100	-	-	-	-	-	...
NOT REPORTED	300	100	-	100	100	100	-	-	-	-	-	...
NEIGHBORHOOD CONDITIONS AND WISH TO MOVE[1]												
OWNER OCCUPIED	111 300	6 500	7 800	8 300	11 400	11 800	9 100	19 800	16 100	12 800	7 600	15200
NO BOTHERSOME NEIGHBORHOOD CONDITIONS	63 600	3 900	4 600	4 700	6 400	6 200	5 300	10 800	9 000	7 600	5 200	15300
WITH BOTHERSOME NEIGHBORHOOD CONDITIONS	46 900	2 400	3 200	3 600	4 900	5 500	3 800	8 900	7 000	5 100	2 400	15000
HOUSEHOLD WOULD NOT LIKE TO MOVE	35 500	2 100	2 500	2 900	3 300	4 300	2 900	6 300	5 300	4 000	1 800	14800
HOUSEHOLD WOULD LIKE TO MOVE	11 300	300	700	700	1 700	1 300	900	2 500	1 700	1 100	500	15300
BECAUSE OF 1 CONDITION	5 400	300	400	300	500	900	400	1 100	800	500	300	15000
BECAUSE OF 2 CONDITIONS	2 900	-	100	100	700	200	300	400	600	500	-	15000
BECAUSE OF 3 OR MORE CONDITIONS	3 000	-	200	300	500	200	200	1 000	300	200	200	15800
NOT REPORTED	100	-	-	-	-	-	-	100	-	-	-	...
NOT REPORTED	800	200	100	-	-	100	-	100	100	100	100	...
RENTER OCCUPIED	95 700	18 300	11 200	13 700	18 800	10 900	7 000	7 400	4 400	2 700	1 200	7700
NO BOTHERSOME NEIGHBORHOOD CONDITIONS	48 300	9 200	6 000	6 800	8 900	5 100	3 300	4 400	2 300	1 600	700	7700
WITH BOTHERSOME NEIGHBORHOOD CONDITIONS	46 800	8 900	5 200	6 800	9 600	5 800	3 800	3 100	1 900	1 100	500	7800
HOUSEHOLD WOULD NOT LIKE TO MOVE	29 100	5 500	2 700	4 100	6 000	3 900	2 700	1 900	1 300	600	400	8100
HOUSEHOLD WOULD LIKE TO MOVE	17 500	3 300	2 400	2 600	3 600	2 000	1 100	1 100	700	500	100	7300
BECAUSE OF 1 CONDITION	7 400	900	1 000	1 400	1 600	900	400	800	200	100	100	7800
BECAUSE OF 2 CONDITIONS	4 300	1 200	500	300	900	400	500	100	100	200	100	7200
BECAUSE OF 3 OR MORE CONDITIONS	5 800	1 200	900	900	1 100	600	300	300	300	200	-	6800
NOT REPORTED	100	-	-	100	100	-	-	-	-	-	-	...
NOT REPORTED	700	300	100	100	300	-	-	-	100	-	-	...

[1]WISH TO MOVE ONLY RELATES TO RESPONDENT'S OPINION OF SPECIFIC NEIGHBORHOOD CONDITIONS.

TABLE B-4. INCOME OF FAMILIES AND PRIMARY INDIVIDUALS BY TENURE AND SELECTED NEIGHBORHOOD CHARACTERISTICS: 1977--CONTINUED

(DATA BASED ON SAMPLE, SEE TEXT. FOR MINIMUM BASE FOR DERIVED FIGURES (PERCENT, MEDIAN, ETC.) AND MEANING OF SYMBOLS, SEE TEXT)

STANDARD METROPOLITAN STATISTICAL AREA MEMPHIS, TENN.-ARK. IN CENTRAL CITY	TOTAL	LESS THAN $3,000	$3,000 TO $4,999	$5,000 TO $6,999	$7,000 TO $9,999	$10,000 TO $12,499	$12,500 TO $14,999	$15,000 TO $19,999	$20,000 TO $24,999	$25,000 TO $34,999	$35,000 OR MORE	MEDIAN (DOLLARS)
NEIGHBORHOOD SERVICES												
OWNER OCCUPIED	111 300	6 500	7 800	8 300	11 400	11 800	9 100	19 800	16 100	12 800	7 600	15200
SATISFACTORY PUBLIC TRANSPORTATION	86 500	5 200	6 800	6 700	9 700	9 500	7 000	14 300	12 300	9 900	5 100	14400
UNSATISFACTORY PUBLIC TRANSPORTATION	8 100	600	500	800	500	800	500	1 800	1 200	900	600	16200
WOULD LIKE TO MOVE	300	100	-	-	100	100	-	100	-	-	100	...
WOULD NOT LIKE TO MOVE	7 300	500	400	800	400	700	500	1 600	1 100	900	500	16500
NOT REPORTED	400	100	100	-	-	100	-	100	100	-	-	...
DON'T KNOW	16 300	700	500	700	1 200	1 500	1 700	3 500	2 500	2 000	2 000	17500
NOT REPORTED	400	100	-	-	-	-	-	100	100	100	-	...
SATISFACTORY SCHOOLS	74 800	4 300	5 700	6 200	8 700	7 700	6 500	13 300	10 600	7 800	4 100	14300
UNSATISFACTORY SCHOOLS	15 700	400	100	500	1 100	1 700	1 100	3 100	3 000	2 700	2 000	19800
WOULD LIKE TO MOVE	4 100	100	-	100	300	400	400	1 100	700	600	300	18200
WOULD NOT LIKE TO MOVE	10 200	300	100	500	700	1 200	700	1 700	1 900	1 600	1 500	19800
NOT REPORTED	1 500	-	-	-	-	100	-	200	400	500	200	...
DON'T KNOW	20 300	1 700	2 000	1 500	1 600	2 400	1 500	3 400	2 400	2 200	1 600	14000
NOT REPORTED	500	100	100	-	-	-	-	100	100	100	-	...
SATISFACTORY SHOPPING	101 400	5 300	6 800	7 500	10 100	11 100	8 500	18 400	14 500	11 800	7 500	15400
UNSATISFACTORY SHOPPING	8 900	900	900	800	1 200	600	600	1 300	1 400	900	100	12600
WOULD LIKE TO MOVE	800	100	300	-	200	100	100	100	100	-	-	...
WOULD NOT LIKE TO MOVE	7 300	600	600	700	900	400	500	1 200	1 300	900	100	14500
NOT REPORTED	700	200	100	100	100	100	100	100	100	-	-	...
DON'T KNOW	500	200	100	-	100	100	-	-	100	-	-	...
NOT REPORTED	500	100	100	-	-	-	-	100	100	100	-	...
SATISFACTORY POLICE PROTECTION	96 500	5 200	6 800	7 000	9 600	10 300	7 800	17 600	14 000	11 600	6 600	15400
UNSATISFACTORY POLICE PROTECTION	6 800	600	300	300	800	1 100	800	1 100	1 000	300	500	13600
WOULD LIKE TO MOVE	1 800	100	200	100	100	200	300	300	500	-	100	14400
WOULD NOT LIKE TO MOVE	4 200	400	100	100	500	700	400	900	500	300	300	14200
NOT REPORTED	700	100	-	100	100	100	100	-	-	-	100	...
DON'T KNOW	7 600	600	700	1 000	900	500	500	1 000	1 000	800	500	12900
NOT REPORTED	400	100	-	-	-	-	-	100	100	100	-	...
SATISFACTORY OUTDOOR RECREATION FACILITIES	80 900	3 500	5 000	5 900	8 100	8 300	6 900	14 800	13 100	10 000	5 300	15900
UNSATISFACTORY OUTDOOR RECREATION FACILITIES	20 500	1 500	1 600	1 700	2 100	2 200	1 600	3 900	2 300	1 900	1 600	14200
WOULD LIKE TO MOVE	1 200	-	100	100	300	100	100	300	-	100	100	...
WOULD NOT LIKE TO MOVE	18 200	1 300	1 300	1 500	1 800	2 000	1 500	3 500	2 300	1 600	1 500	14600
NOT REPORTED	1 100	200	100	100	-	200	-	100	-	300	100	...
DON'T KNOW	9 300	1 400	1 200	700	1 200	1 300	500	900	700	700	700	10400
NOT REPORTED	600	100	100	-	-	-	-	100	100	200	-	...
SATISFACTORY HOSPITALS OR HEALTH CLINICS	97 900	5 400	6 400	7 000	10 100	10 200	7 800	17 400	14 800	11 400	7 400	15600
UNSATISFACTORY HOSPITALS OR HEALTH CLINICS	10 600	800	900	900	1 100	1 500	1 100	2 200	1 000	1 000	100	12800
WOULD LIKE TO MOVE	600	100	-	100	100	-	100	200	-	100	-	...
WOULD NOT LIKE TO MOVE	9 400	600	800	800	800	1 300	1 000	2 000	1 000	900	100	13400
NOT REPORTED	600	100	100	100	200	200	-	-	-	-	-	...
DON'T KNOW	2 100	200	500	300	300	100	200	100	200	200	100	8400
NOT REPORTED	700	200	100	100	-	-	-	100	100	200	-	...
RENTER OCCUPIED	95 700	18 300	11 200	13 700	18 800	10 900	7 000	7 400	4 400	2 700	1 200	7700
SATISFACTORY PUBLIC TRANSPORTATION	77 000	16 100	9 800	11 500	14 600	8 600	4 900	5 900	2 800	2 000	800	7200
UNSATISFACTORY PUBLIC TRANSPORTATION	7 100	1 300	700	1 100	1 700	500	500	500	400	300	100	7800
WOULD LIKE TO MOVE	1 100	300	100	300	400	100	-	100	-	-	-	...
WOULD NOT LIKE TO MOVE	5 600	900	700	700	1 200	400	500	500	300	300	100	8200
NOT REPORTED	400	200	-	100	-	-	100	-	100	-	-	...
DON'T KNOW	11 500	900	700	1 000	2 500	1 900	1 600	900	1 100	500	300	10900
NOT REPORTED	100	-	-	100	-	-	-	-	-	-	-	...
SATISFACTORY SCHOOLS	64 600	12 400	8 300	9 800	12 700	6 600	5 000	5 000	2 600	1 700	500	7400
UNSATISFACTORY SCHOOLS	5 200	700	300	900	900	500	300	700	300	200	200	9000
WOULD LIKE TO MOVE	2 000	100	100	400	300	300	100	300	100	-	100	10300
WOULD NOT LIKE TO MOVE	3 000	700	100	500	500	200	100	300	200	200	100	7900
NOT REPORTED	200	-	-	-	100	-	100	100	-	-	-	...
DON'T KNOW	25 900	5 200	2 600	2 900	5 200	3 800	1 700	1 700	1 400	800	500	8300
NOT REPORTED	100	-	-	100	-	-	-	-	-	-	-	...
SATISFACTORY SHOPPING	85 700	15 200	9 500	11 800	17 200	10 500	6 400	7 200	4 100	2 600	1 100	8100
UNSATISFACTORY SHOPPING	8 900	2 800	1 500	1 700	1 600	500	300	100	200	100	100	5200
WOULD LIKE TO MOVE	1 700	800	300	300	200	100	100	-	-	100	-	3600
WOULD NOT LIKE TO MOVE	6 800	1 800	1 200	1 400	1 300	300	300	100	200	100	100	5600
NOT REPORTED	400	200	-	100	100	100	-	-	-	-	-	...
DON'T KNOW	1 000	300	100	100	-	-	300	100	-	-	-	...
NOT REPORTED	100	-	100	100	-	-	-	-	-	-	-	...
SATISFACTORY POLICE PROTECTION	77 900	15 000	9 500	11 300	14 600	9 000	5 400	6 500	3 400	2 200	1 000	7600
UNSATISFACTORY POLICE PROTECTION	7 300	1 400	700	1 100	1 600	900	500	500	300	300	200	7900
WOULD LIKE TO MOVE	2 100	300	400	200	400	300	100	200	100	100	-	8100
WOULD NOT LIKE TO MOVE	4 900	900	300	800	1 200	600	300	300	200	100	200	8200
NOT REPORTED	300	200	-	100	-	-	-	-	-	-	-	...
DON'T KNOW	10 300	2 000	1 000	1 200	2 600	1 100	1 100	300	700	300	-	8100
NOT REPORTED	200	-	-	100	100	-	-	100	-	-	-	...
SATISFACTORY OUTDOOR RECREATION FACILITIES	69 100	10 800	7 500	9 900	14 300	8 000	5 600	6 200	3 500	2 200	1 100	8300
UNSATISFACTORY OUTDOOR RECREATION FACILITIES	18 900	4 500	2 500	3 300	3 200	2 200	1 300	1 100	500	400	100	6500
WOULD LIKE TO MOVE	3 500	800	300	500	700	700	100	100	100	100	-	7600
WOULD NOT LIKE TO MOVE	14 300	3 300	2 100	2 700	2 400	1 200	1 200	900	300	300	-	6300
NOT REPORTED	1 100	500	100	100	100	200	-	100	100	-	100	...
DON'T KNOW	7 700	3 000	1 300	500	1 400	700	100	200	300	100	100	4400
NOT REPORTED	100	-	-	100	-	-	-	-	-	-	-	...
SATISFACTORY HOSPITALS OR HEALTH CLINICS	84 800	15 700	9 700	12 000	16 600	9 700	6 400	6 800	4 100	2 500	1 200	7900
UNSATISFACTORY HOSPITALS OR HEALTH CLINICS	8 700	2 000	1 200	1 300	1 900	900	600	500	200	100	-	6900
WOULD LIKE TO MOVE	1 100	300	100	300	200	100	-	100	-	-	-	...
WOULD NOT LIKE TO MOVE	6 900	1 200	1 000	900	1 600	900	600	500	200	100	-	7700
NOT REPORTED	800	500	100	100	100	-	-	-	-	-	-	...
DON'T KNOW	2 000	500	300	300	300	300	-	100	100	100	-	6400
NOT REPORTED	200	100	-	100	-	-	-	-	-	-	-	...

TABLE B-4. INCOME OF FAMILIES AND PRIMARY INDIVIDUALS BY TENURE AND SELECTED NEIGHBORHOOD CHARACTERISTICS: 1977--CONTINUED

(DATA BASED ON SAMPLE, SEE TEXT. FOR MINIMUM BASE FOR DERIVED FIGURES (PERCENT, MEDIAN, ETC.) AND MEANING OF SYMBOLS, SEE TEXT)

STANDARD METROPOLITAN STATISTICAL AREA MEMPHIS, TENN.-ARK. IN CENTRAL CITY	TOTAL	LESS THAN $3,000	$3,000 TO $4,999	$5,000 TO $6,999	$7,000 TO $9,999	$10,000 TO $12,499	$12,500 TO $14,999	$15,000 TO $19,999	$20,000 TO $24,999	$25,000 TO $34,999	$35,000 OR MORE	MEDIAN (DOLLARS)
NEIGHBORHOOD SERVICES AND WISH TO MOVE[1]												
OWNER OCCUPIED	111 300	6 500	7 800	8 300	11 400	11 800	9 100	19 800	16 100	12 800	7 600	15200
WITH SATISFACTORY NEIGHBORHOOD SERVICES	64 600	3 500	4 800	4 600	6 800	7 000	5 500	10 800	9 600	7 600	4 400	15000
WITH UNSATISFACTORY NEIGHBORHOOD SERVICES	46 200	2 900	3 000	3 700	4 500	4 800	3 600	8 900	6 400	5 100	3 300	15300
HOUSEHOLD WOULD NOT LIKE TO MOVE	39 400	2 500	2 500	3 300	3 900	4 100	3 000	7 400	5 200	4 500	2 900	15200
HOUSEHOLD WOULD LIKE TO MOVE	6 800	400	500	400	700	700	600	1 500	1 200	600	300	15600
BECAUSE OF 1 SERVICE	5 600	400	300	400	500	500	400	1 100	1 100	500	100	15700
BECAUSE OF 2 SERVICES	700	-	100	-	-	100	100	200	100	-	200	...
BECAUSE OF 3 OR MORE SERVICES	500	-	-	-	100	100	100	100	-	100	-	...
NOT REPORTED	-	-	-	-	-	-	-	-	-	-	-	-
NOT REPORTED	400	100	-	-	-	-	-	100	100	100	-	...
RENTER OCCUPIED	95 700	18 300	11 200	13 700	18 800	10 900	7 000	7 400	4 400	2 700	1 200	7700
WITH SATISFACTORY NEIGHBORHOOD SERVICES	59 700	10 300	6 700	8 000	11 600	7 300	4 500	5 300	3 100	2 000	800	8300
WITH UNSATISFACTORY NEIGHBORHOOD SERVICES	36 000	8 000	4 500	5 600	7 200	3 600	2 500	2 100	1 200	700	400	6900
HOUSEHOLD WOULD NOT LIKE TO MOVE	27 600	6 400	3 500	4 300	5 700	2 300	2 100	1 600	1 000	500	300	6900
HOUSEHOLD WOULD LIKE TO MOVE	8 400	1 700	1 000	1 400	1 500	1 300	400	500	300	200	100	7200
BECAUSE OF 1 SERVICE	6 400	1 200	900	900	1 000	1 200	300	400	300	100	100	7500
BECAUSE OF 2 SERVICES	1 200	300	100	400	300	100	100	-	-	-	-	...
BECAUSE OF 3 OR MORE SERVICES	800	200	100	100	200	100	-	100	-	100	-	...
NOT REPORTED	-	-	-	-	-	-	-	-	-	-	-	-
NOT REPORTED	100	-	-	100	-	-	-	-	-	-	-	...
OVERALL OPINION OF NEIGHBORHOOD												
OWNER OCCUPIED	111 300	6 500	7 800	8 300	11 400	11 800	9 100	19 800	16 100	12 800	7 600	15200
EXCELLENT	41 200	2 300	2 000	2 900	3 700	4 000	3 000	7 400	6 200	5 200	4 500	16800
GOOD	48 900	2 600	3 500	3 600	4 400	5 900	3 600	8 800	8 000	5 900	2 500	15400
FAIR	18 000	900	2 000	1 600	2 900	1 800	2 000	3 200	1 400	1 500	600	12200
POOR	2 500	300	200	300	300	100	400	400	300	100	100	12800
NOT REPORTED	700	300	100	-	-	-	-	100	100	100	-	...
HOUSEHOLD WOULD LIKE TO MOVE	11 300	300	700	700	1 700	1 300	900	2 500	1 700	1 100	500	15300
EXCELLENT	500	-	-	100	-	100	-	100	100	100	100	...
GOOD	4 400	100	100	100	300	800	300	1 000	900	700	100	17700
FAIR	5 300	100	500	400	1 200	400	500	1 200	500	300	200	12900
POOR	1 100	100	100	100	200	-	100	300	100	100	100	...
NOT REPORTED	-	-	-	-	-	-	-	-	-	-	-	-
HOUSEHOLD WOULD NOT LIKE TO MOVE	99 100	6 000	7 100	7 600	9 700	10 400	8 200	17 200	14 300	11 600	7 000	15100
EXCELLENT	40 500	2 300	2 000	2 800	3 700	3 900	3 000	7 300	6 000	5 200	4 300	16700
GOOD	44 300	2 600	3 400	3 400	4 200	5 100	3 300	7 700	7 100	5 200	2 400	15100
FAIR	12 700	800	1 600	1 200	1 700	1 400	1 500	2 000	900	1 200	400	11900
POOR	1 400	200	100	200	100	100	400	100	200	-	-	...
NOT REPORTED	200	100	100	-	-	-	-	-	-	-	-	...
NOT REPORTED	900	200	100	-	-	100	-	100	100	100	100	...
RENTER OCCUPIED	95 700	18 300	11 200	13 700	18 800	10 900	7 000	7 400	4 400	2 700	1 200	7700
EXCELLENT	19 000	2 600	2 000	2 400	4 500	1 800	1 200	1 800	1 100	1 100	500	8700
GOOD	43 000	6 900	4 500	5 300	9 100	5 600	4 000	3 700	2 300	1 100	600	8600
FAIR	27 500	7 100	3 700	5 000	4 100	3 000	1 500	1 500	900	300	200	6200
POOR	6 000	1 800	1 000	700	1 100	500	300	500	-	100	-	5500
NOT REPORTED	300	-	-	200	-	-	-	-	-	100	-	...
HOUSEHOLD WOULD LIKE TO MOVE	17 500	3 300	2 400	2 600	3 600	2 000	1 100	1 100	700	500	100	7300
EXCELLENT	500	100	-	-	200	-	-	-	-	100	-	...
GOOD	4 400	300	1 000	300	1 100	700	200	300	300	100	100	8500
FAIR	8 400	1 600	900	1 600	1 300	1 100	600	500	400	300	-	7100
POOR	4 100	1 300	500	500	900	200	300	300	-	100	-	5900
NOT REPORTED	100	-	-	100	-	-	-	-	-	-	-	...
HOUSEHOLD WOULD NOT LIKE TO MOVE	77 400	14 700	8 700	11 000	14 900	9 000	5 900	6 300	3 600	2 200	1 100	7900
EXCELLENT	18 400	2 400	2 000	2 400	4 200	1 800	1 200	1 800	1 100	1 000	500	8700
GOOD	38 200	6 500	3 500	4 900	7 800	4 900	3 800	3 400	2 000	1 000	400	8600
FAIR	18 800	5 300	2 800	3 400	2 700	1 900	900	1 000	500	100	200	5800
POOR	1 800	500	400	200	100	300	100	200	-	-	-	4900
NOT REPORTED	100	-	-	100	-	-	-	-	-	100	-	...
NOT REPORTED	900	300	100	100	300	-	-	-	100	-	-	...

[1]WISH TO MOVE ONLY RELATES TO RESPONDENT'S OPINION OF SPECIFIC NEIGHBORHOOD SERVICES.

TABLE B-5. VALUE OF OWNER-OCCUPIED HOUSING UNITS BY OCCUPANCY AND UTILIZATION CHARACTERISTICS AND SERVICES AVAILABLE: 1977

(DATA BASED ON SAMPLE; SEE TEXT. FOR MINIMUM BASE FOR DERIVED FIGURES (PERCENT, MEDIAN, ETC.) AND MEANING OF SYMBOLS, SEE TEXT)

STANDARD METROPOLITAN STATISTICAL AREA MEMPHIS, TENN.-ARK. IN CENTRAL CITY	TOTAL	LESS THAN $10,000	$10,000 TO $19,999	$20,000 TO $24,999	$25,000 TO $29,999	$30,000 TO $34,999	$35,000 TO $39,999	$40,000 TO $49,999	$50,000 TO $59,999	$60,000 TO $74,999	$75,000 OR MORE	MEDIAN (DOLLARS)
SPECIFIED OWNER OCCUPIED[1]	106 900	5 100	22 900	15 200	15 400	12 000	11 100	13 200	6 000	2 600	3 400	28300
DURATION OF OCCUPANCY												
HOUSEHOLD HEAD LIVED HERE:												
LESS THAN 3 MONTHS	1 800	100	500	100	600	-	400	200	-	-	-	27500
3 MONTHS OR LONGER	105 000	5 000	22 400	15 200	14 800	12 000	10 700	13 000	6 000	2 600	3 400	28400
LIVED HERE LAST WINTER	103 100	5 000	22 100	14 900	14 600	11 600	10 400	12 700	6 000	2 400	3 400	28300
BEDROOMS												
NONE AND 1	1 600	1 000	200	-	100	100	100	-	100	-	-	10000-
2 OR MORE	105 300	4 100	22 700	15 200	15 400	11 800	11 000	13 200	5 900	2 600	3 400	28500
NONE LACKING PRIVACY	94 200	2 100	18 800	14 000	14 600	11 200	10 300	12 100	5 500	2 300	3 200	29100
1 OR MORE LACKING PRIVACY	10 900	1 900	3 800	1 200	800	700	700	1 100	300	300	200	19300
PRIVACY NOT REPORTED	100	-	-	-	-	-	-	100	100	-	-	...
3-OR-MORE-PERSON HOUSEHOLDS	57 800	1 700	12 900	7 900	9 000	6 200	5 800	7 500	3 300	1 800	1 600	28500
NO BEDROOMS USED BY 3 PERSONS OR MORE	51 500	1 200	10 000	7 100	8 600	5 600	5 600	7 100	2 900	1 800	1 600	29400
BEDROOMS USED BY 3 PERSONS OR MORE	4 700	500	2 300	700	300	300	100	300	200	-	-	17900
1	3 500	200	1 600	700	300	300	100	300	200	-	-	20100
2 OR MORE	1 200	300	800	-	100	-	-	-	-	-	-	...
BEDROOMS USED BY PERSONS 13 YEARS OF AGE OR OLDER	3 500	400	1 800	500	300	200	-	200	100	-	-	17400
NO BEDROOMS USED BY PERSONS 13 YEARS OF AGE OR OLDER	1 100	-	500	100	100	100	100	100	100	-	-	...
NOT REPORTED	200	100	-	-	-	-	-	-	100	-	-	...
NO BEDROOMS	-	-	-	-	-	-	-	-	-	-	-	-
NOT REPORTED	1 600	-	600	200	100	300	100	100	100	-	-	24500
1- AND 2-PERSON HOUSEHOLDS	49 100	3 400	9 900	7 300	6 400	5 700	5 200	5 700	2 700	800	1 800	28100
CONDITION OF KITCHEN FACILITIES												
WITH COMPLETE KITCHEN FACILITIES	106 700	5 100	22 800	15 200	15 400	12 000	11 000	13 200	6 000	2 600	3 400	28300
ALL USABLE	106 200	5 100	22 700	15 200	15 400	11 800	11 000	13 100	5 900	2 600	3 400	28300
1 OR MORE NOT USABLE[2]	400	-	100	-	-	100	-	100	100	-	-	...
KITCHEN SINK	100	-	100	-	-	-	-	-	-	-	-	...
REFRIGERATOR	100	-	100	-	-	-	-	-	-	-	-	...
RANGE OR COOKSTOVE	100	-	-	-	-	100	-	-	-	-	-	...
NOT REPORTED	200	-	-	-	-	100	-	100	100	-	-	...
NOT REPORTED	100	-	-	-	100	100	-	-	-	-	-	...
LACKING COMPLETE KITCHEN FACILITIES	100	-	100	-	-	-	100	-	-	-	-	...
GARBAGE COLLECTION SERVICE												
WITH SERVICE	106 500	5 100	22 900	15 100	15 400	11 900	11 100	13 200	6 000	2 500	3 400	28300
LESS THAN ONCE A WEEK	-	-	-	-	-	-	-	-	-	-	-	-
ONCE A WEEK	8 200	200	1 200	1 200	1 200	700	900	1 400	700	400	300	32000
TWICE A WEEK OR MORE	96 400	4 800	21 200	13 500	14 000	10 800	10 200	11 500	5 100	2 100	3 200	28100
DON'T KNOW	1 700	100	400	400	200	300	100	100	100	-	-	24900
NOT REPORTED	200	-	100	-	-	-	-	100	-	-	-	...
NO SERVICE	-	-	-	-	-	-	-	-	-	-	-	-
METHOD OF DISPOSAL:												
INCINERATOR, TRASH CHUTE, OR COMPACTOR	-	-	-	-	-	-	-	-	-	-	-	-
GARBAGE DISPOSAL	-	-	-	-	-	-	-	-	-	-	-	-
OTHER MEANS	-	-	-	-	-	-	-	-	-	-	-	-
NOT REPORTED	-	-	-	-	-	-	-	-	-	-	-	-
DON'T KNOW	100	-	-	-	-	100	-	-	-	-	-	...
NOT REPORTED	300	-	-	100	-	-	-	100	-	100	-	...
EXTERMINATION SERVICE												
OCCUPIED 3 MONTHS OR LONGER	105 000	5 000	22 400	15 200	14 800	12 000	10 700	13 000	6 000	2 600	3 400	28400
NO SIGNS OF MICE OR RATS	86 000	3 000	16 300	11 400	12 700	10 400	9 300	11 900	5 700	2 000	3 400	29800
WITH SIGNS OF MICE OR RATS	18 000	1 900	6 000	3 500	2 000	1 500	1 300	900	300	500	100	21600
REGULAR EXTERMINATION SERVICE	3 200	300	900	500	300	300	500	300	100	100	-	24900
IRREGULAR EXTERMINATION SERVICE	4 400	500	1 600	600	300	500	300	200	100	300	-	21000
NO EXTERMINATION SERVICE	10 300	1 200	3 500	2 400	1 200	700	500	500	100	200	100	21000
NOT REPORTED	100	-	-	-	100	-	-	-	-	-	-	...
NOT REPORTED	1 000	100	100	300	100	100	100	200	100	100	-	...
OCCUPIED LESS THAN 3 MONTHS	1 800	100	500	100	600	-	400	200	-	-	-	27500

[1] LIMITED TO 1-FAMILY HOMES ON LESS THAN 10 ACRES AND NO BUSINESS ON PROPERTY.
[2] FIGURES WILL NOT ADD TO TOTAL BECAUSE MORE THAN ONE KITCHEN FACILITY WAS REPORTED AS NOT USABLE FOR THE SAME UNIT.

TABLE B-6. VALUE OF OWNER-OCCUPIED HOUSING UNITS BY DEFICIENCIES IN SELECTED STRUCTURAL CHARACTERISTICS: 1977

(DATA BASED ON SAMPLE, SEE TEXT. FOR MINIMUM BASE FOR DERIVED FIGURES (PERCENT, MEDIAN, ETC.) AND MEANING OF SYMBOLS, SEE TEXT)

STANDARD METROPOLITAN STATISTICAL AREA MEMPHIS, TENN.-ARK. IN CENTRAL CITY	TOTAL	LESS THAN $10,000	$10,000 TO $19,999	$20,000 TO $24,999	$25,000 TO $29,999	$30,000 TO $34,999	$35,000 TO $39,999	$40,000 TO $49,999	$50,000 TO $59,999	$60,000 TO $74,999	$75,000 OR MORE	MEDIAN (DOLLARS)
SPECIFIED OWNER OCCUPIED[1]	106 900	5 100	22 900	15 200	15 400	12 000	11 100	13 200	6 000	2 600	3 400	28300
ELECTRIC WIRING												
ALL WIRING CONCEALED IN WALLS OR METAL COVERING	105 900	4 900	22 600	15 000	15 300	12 000	11 100	13 100	5 900	2 600	3 400	28400
SOME OR ALL WIRING EXPOSED	900	100	200	200	100	-	-	100	100	-	-	...
NOT REPORTED	100	-	100	-	-	-	-	-	-	-	-	...
ELECTRIC WALL OUTLETS												
WITH WORKING OUTLETS IN EACH ROOM	105 400	4 700	22 400	15 100	15 000	12 000	11 100	13 100	5 900	2 600	3 400	28500
LACKING WORKING OUTLETS IN SOME OR ALL ROOMS	1 400	300	500	100	300	-	-	100	100	-	-	...
NOT REPORTED	100	100	-	-	100	-	-	-	-	-	-	...
BASEMENT												
WITH BASEMENT	8 900	100	1 500	1 000	1 500	900	400	1 400	500	700	1 000	32200
NO SIGNS OF WATER LEAKAGE	7 000	100	1 300	700	1 100	700	400	1 100	500	400	900	33100
WITH SIGNS OF WATER LEAKAGE	1 500	-	200	300	400	200	-	100	-	200	100	...
DON'T KNOW	300	-	100	100	-	-	-	200	-	-	-	...
NOT REPORTED	100	-	-	-	-	-	-	100	-	100	-	...
NO BASEMENT	97 900	5 000	21 300	14 200	13 900	11 100	10 700	11 800	5 500	1 900	2 400	28000
ROOF												
NO SIGNS OF WATER LEAKAGE	98 400	4 400	21 400	14 200	14 100	11 300	10 300	12 300	5 700	1 800	2 800	28300
WITH SIGNS OF WATER LEAKAGE	7 900	700	1 300	900	1 200	700	800	800	200	700	600	29100
DON'T KNOW	300	-	100	-	100	-	-	100	100	-	-	...
NOT REPORTED	300	-	-	100	-	-	-	100	-	100	-	...
INTERIOR CEILINGS AND WALLS												
OPEN CRACKS OR HOLES:												
NO OPEN CRACKS OR HOLES	104 000	4 700	22 000	14 300	15 200	11 900	11 000	13 100	5 900	2 500	3 400	28600
WITH OPEN CRACKS OR HOLES	2 400	300	800	800	200	100	100	100	100	-	-	20900
NOT REPORTED	500	100	100	100	100	-	-	100	-	100	-	...
BROKEN PLASTER:												
NO BROKEN PLASTER	104 700	4 900	22 200	14 800	15 200	12 000	11 000	13 000	6 000	2 500	3 300	28500
WITH BROKEN PLASTER	1 600	200	600	300	200	-	100	100	-	-	100	20200
NOT REPORTED	500	-	100	100	100	-	-	200	-	100	-	...
PEELING PAINT:												
NO PEELING PAINT	104 200	4 900	22 100	14 800	15 100	11 900	10 900	13 000	5 900	2 500	3 200	28400
WITH PEELING PAINT	2 100	200	700	300	200	100	100	100	100	-	300	22100
NOT REPORTED	600	-	100	100	100	-	-	200	-	100	-	...
INTERIOR FLOORS												
NO HOLES IN FLOOR	105 400	5 000	22 300	14 900	15 300	11 900	11 100	13 000	6 000	2 400	3 400	28400
WITH HOLES IN FLOOR	700	100	300	100	-	100	-	100	-	-	-	...
NOT REPORTED	900	-	300	200	100	-	-	100	-	100	-	...
SELECTED STRUCTURAL DEFICIENCIES AND WISH TO MOVE												
WITH STRUCTURAL DEFICIENCIES	12 600	800	3 000	2 000	1 800	900	900	1 100	500	900	800	26300
HOUSEHOLD WOULD LIKE TO MOVE[2]	300	100	100	-	100	-	-	-	-	-	-	...
UNITS WITH SIGNS OF WATER LEAKAGE IN BASEMENT	-	-	-	-	-	-	-	-	-	-	-	-
UNITS WITH SIGNS OF WATER LEAKAGE IN ROOF	100	-	-	-	100	-	-	-	-	-	-	...
UNITS WITH OPEN CRACKS OR HOLES IN INTERIOR CEILINGS AND WALLS	-	-	-	-	-	-	-	-	-	-	-	-
UNITS WITH HOLES IN FLOOR	-	-	-	-	-	-	-	-	-	-	-	-
UNITS WITH BROKEN PLASTER ON INTERIOR CEILINGS AND WALLS	100	-	100	-	-	-	-	-	-	-	-	...
UNITS WITH PEELING PAINT ON INTERIOR CEILINGS AND WALLS	-	-	-	-	-	-	-	-	-	-	-	-
UNITS WITH 2 OR MORE STRUCTURAL DEFICIENCIES	200	100	100	-	100	-	-	-	-	-	-	...
HOUSEHOLD WOULD NOT LIKE TO MOVE	10 600	700	2 200	1 900	1 400	800	900	900	400	600	800	26700
NOT REPORTED	1 700	100	700	100	200	100	100	200	100	300	-	25400
NO STRUCTURAL DEFICIENCIES	94 000	4 200	19 800	13 100	13 600	11 100	10 200	12 000	5 500	1 600	2 700	28600
NOT REPORTED	300	-	-	100	-	-	-	100	-	100	-	...
OVERALL OPINION OF STRUCTURE												
EXCELLENT	41 100	1 100	4 900	4 600	5 600	4 100	5 200	7 300	3 700	2 000	2 600	35300
GOOD	51 100	2 000	11 200	8 500	8 700	7 000	5 100	5 300	2 000	500	700	27200
FAIR	13 400	1 800	6 100	2 000	1 000	900	700	600	300	-	100	18000
POOR	800	100	500	100	100	100	-	-	-	-	-	...
NOT REPORTED	300	-	100	100	-	-	100	-	100	-	100	...

[1] LIMITED TO 1-FAMILY HOMES ON LESS THAN 10 ACRES AND NO BUSINESS ON PROPERTY.
[2] FIGURES WILL NOT ADD TO TOTAL BECAUSE MORE THAN ONE STRUCTURAL DEFICIENCY WAS REPORTED FOR THE SAME UNIT.

TABLE B-7. VALUE OF OWNER-OCCUPIED HOUSING UNITS BY FAILURES IN PLUMBING FACILITIES AND EQUIPMENT: 1977

(DATA BASED ON SAMPLE, SEE TEXT. FOR MINIMUM BASE FOR DERIVED FIGURES (PERCENT, MEDIAN, ETC.) AND MEANING OF SYMBOLS, SEE TEXT)

STANDARD METROPOLITAN STATISTICAL AREA MEMPHIS, TENN.-ARK. IN CENTRAL CITY	TOTAL	LESS THAN $10,000	$10,000 TO $19,999	$20,000 TO $24,999	$25,000 TO $29,999	$30,000 TO $34,999	$35,000 TO $39,999	$40,000 TO $49,999	$50,000 TO $59,999	$60,000 TO $74,999	$75,000 OR MORE	MEDIAN (DOLLARS)
SPECIFIED OWNER OCCUPIED[1]	106 900	5 100	22 900	15 200	15 400	12 000	11 100	13 200	6 000	2 600	3 400	28300
UNITS OCCUPIED 3 MONTHS OR LONGER	105 000	5 000	22 400	15 200	14 800	12 000	10 700	13 000	6 000	2 600	3 400	28400
WATER SUPPLY												
WITH PIPED WATER INSIDE STRUCTURE	105 000	5 000	22 400	15 200	14 800	12 000	10 700	13 000	6 000	2 600	3 400	28400
NO BREAKDOWNS	103 500	4 700	21 800	14 900	14 700	11 900	10 700	12 900	6 000	2 600	3 400	28500
WITH BREAKDOWNS	1 000	300	400	200	100	100	-	-	-	-	*	***
UNUSABLE 6 CONSECUTIVE HOURS OR LONGER:												
1 TIME	800	300	300	100	100	100	-	-	-	-	*	***
2 TIMES	-	-	-	-	-	-	-	-	-	-	-	-
3 TIMES OR MORE	100	-	100	-	-	-	-	-	-	-	-	***
NOT REPORTED	100	*	-	100	-	-	-	-	-	-	-	***
DON'T KNOW	-	-	-	-	-	-	-	-	-	-	-	-
NOT REPORTED	500	*	200	100	100	-	-	100	-	-	100	***
REASON FOR BREAKDOWN:												
PROBLEMS INSIDE BUILDING	400	100	300	100	-	-	-	-	-	-	-	***
PROBLEMS OUTSIDE BUILDING	500	200	100	100	100	100	-	-	-	-	-	***
NOT REPORTED	100	-	-	100	-	-	-	-	-	-	-	***
NO PIPED WATER INSIDE STRUCTURE	-	-	-	-	-	-	-	-	-	-	-	-
SEWAGE DISPOSAL												
WITH PUBLIC SEWER, SEPTIC TANK, OR CESSPOOL	105 000	5 000	22 400	15 200	14 800	12 000	10 700	13 000	6 000	2 600	3 400	28400
NO BREAKDOWNS	103 100	5 000	22 000	14 900	14 500	11 700	10 200	12 800	6 000	2 500	3 400	28300
WITH BREAKDOWNS	1 600	*	400	300	100	300	400	100	-	100	*	30600
UNUSABLE 6 CONSECUTIVE HOURS OR LONGER:												
1 TIME	1 100	*	200	300	100	100	300	100	-	100	*	***
2 TIMES	300	*	100	*	100	100	*	*	-	*	*	***
3 TIMES OR MORE	200	*	*	-	*	100	100	*	-	*	*	***
NOT REPORTED	100	*	100	*	*	*	*	*	-	*	*	***
DON'T KNOW	100	*	*	*	100	*	*	*	-	*	*	***
NOT REPORTED	200	*	*	*	100	*	100	100	-	*	*	***
WITH CHEMICAL TOILET, PRIVY, OR OTHER MEANS	-	-	-	-	-	-	-	-	-	-	-	-
FLUSH TOILET												
WITH ALL PLUMBING FACILITIES	105 000	5 000	22 400	15 200	14 800	12 000	10 700	13 000	6 000	2 600	3 400	28400
WITH ONLY 1 FLUSH TOILET	55 400	4 700	19 200	11 700	9 200	5 300	2 500	1 700	700	100	300	21600
NO BREAKDOWNS IN FLUSH TOILET	53 600	4 500	18 500	11 300	9 100	5 200	2 300	1 700	700	100	300	21700
WITH BREAKDOWNS IN FLUSH TOILET	1 600	200	600	300	100	100	200	*	*	*	*	***
UNUSABLE 6 CONSECUTIVE HOURS OR LONGER:												
1 TIME	1 400	200	400	300	100	100	200	*	*	*	*	***
2 TIMES	100	*	100	*	*	*	*	*	*	*	*	***
3 TIMES	100	*	100	*	*	*	*	*	*	*	*	***
4 TIMES OR MORE	100	*	100	*	*	*	*	*	*	*	*	***
NOT REPORTED	-	-	-	-	-	-	-	-	-	-	-	-
NOT REPORTED	200	*	100	100	*	*	*	*	*	*	*	***
REASON FOR BREAKDOWN:												
PROBLEMS INSIDE BUILDING	700	100	300	200	100	100	*	*	*	*	*	***
PROBLEMS OUTSIDE BUILDING	900	100	300	100	*	100	200	*	*	*	*	***
NOT REPORTED	-	-	-	-	-	-	-	-	-	-	-	-
LACKING SOME OR ALL PLUMBING FACILITIES	-	-	-	-	-	-	-	-	-	-	-	-
ELECTRIC FUSE BLOWOUTS												
NO FUSE OR SWITCH BLOWOUTS	87 600	4 500	18 700	12 700	12 100	10 200	8 900	10 500	5 000	2 100	3 000	28300
WITH FUSE OR SWITCH BLOWOUTS	16 200	500	3 700	2 300	2 600	1 700	1 700	2 300	700	300	500	28200
1 TIME	10 200	300	2 400	1 500	1 600	1 000	1 200	1 300	500	200	300	28200
2 TIMES	2 900	100	700	300	400	300	300	500	200	100	100	30100
3 TIMES OR MORE	3 000	100	600	500	600	300	200	500	-	-	100	26800
NOT REPORTED	100	-	-	-	-	-	-	-	100	-	*	***
DON'T KNOW	800	100	*	100	100	100	100	100	200	100	*	***
NOT REPORTED	400	*	*	100	*	*	100	100	*	100	*	***
UNITS OCCUPIED LAST WINTER	103 100	5 000	22 100	14 900	14 600	11 600	10 400	12 700	6 000	2 400	3 400	28300
HEATING EQUIPMENT												
WITH HEATING EQUIPMENT	103 100	5 000	22 100	14 900	14 600	11 600	10 400	12 700	6 000	2 400	3 400	28300
NO BREAKDOWNS	97 300	4 700	21 100	14 200	13 400	11 000	9 900	12 100	5 700	2 100	3 000	28200
WITH BREAKDOWNS	5 400	300	1 100	700	1 000	500	500	400	300	300	300	28200
1 TIME	4 300	300	800	600	700	500	400	300	300	200	300	28500
2 TIMES	700	-	100	-	300	-	100	*	-	100	100	***
3 TIMES	100	-	-	100	-	-	-	-	-	-	-	***
4 TIMES OR MORE	300	*	100	100	-	100	-	100	-	-	-	***
NOT REPORTED	100	*	100	-	-	-	-	-	-	-	-	***
NOT REPORTED	400	*	-	-	200	-	-	100	-	100	*	***
NO HEATING EQUIPMENT	-	-	-	-	-	-	-	-	-	-	-	-
INSUFFICIENT HEAT												
ADDITIONAL HEAT SOURCE:												
WITH SPECIFIED HEATING EQUIPMENT[2]	96 400	2 700	19 500	14 100	14 400	11 200	10 300	12 500	6 000	2 400	3 300	29100
NO ADDITIONAL HEAT SOURCE USED	84 500	2 200	16 600	12 000	12 000	10 200	9 700	11 500	5 200	2 100	3 000	29800
USED KITCHEN STOVE, FIREPLACE, OR PORTABLE HEATER	11 500	500	2 900	2 000	2 300	900	700	900	800	300	300	25800
NOT REPORTED	300	*	*	100	100	100	-	100	-	-	-	***
LACKING SPECIFIED HEATING EQUIPMENT OR NONE	6 700	2 300	2 600	800	200	400	100	200	-	100	100	14100

[1]LIMITED TO 1-FAMILY HOMES ON LESS THAN 10 ACRES AND NO BUSINESS ON PROPERTY.
[2]EXCLUDES ROOM HEATERS WITHOUT FLUE OR VENT, FIREPLACES, STOVES, AND PORTABLE HEATERS.

TABLE B-7. VALUE OF OWNER-OCCUPIED HOUSING UNITS BY FAILURES IN PLUMBING FACILITIES AND EQUIPMENT: 1977--CONTINUED

(DATA BASED ON SAMPLE, SEE TEXT. FOR MINIMUM BASE FOR DERIVED FIGURES (PERCENT, MEDIAN, ETC.) AND MEANING OF SYMBOLS, SEE TEXT)

STANDARD METROPOLITAN STATISTICAL AREA MEMPHIS, TENN.-ARK. IN CENTRAL CITY	TOTAL	LESS THAN $10,000	$10,000 TO $19,999	$20,000 TO $24,999	$25,000 TO $29,999	$30,000 TO $34,999	$35,000 TO $39,999	$40,000 TO $49,999	$50,000 TO $59,999	$60,000 TO $74,999	$75,000 OR MORE	MEDIAN (DOLLARS)
SPECIFIED OWNER OCCUPIED[1]--CONTINUED												
UNITS OCCUPIED LAST WINTER--CONTINUED												
INSUFFICIENT HEAT--CONTINUED												
ROOMS LACKING SPECIFIED HEAT SOURCE:												
WITH SPECIFIED HEATING EQUIPMENT[2]	96 400	2 700	19 500	14 100	14 400	11 200	10 300	12 500	6 000	2 400	3 300	29100
NO ROOMS LACKING AIR DUCTS, REGISTERS, RADIATORS, OR HEATERS	64 400	800	7 400	7 700	10 200	8 600	8 200	11 000	5 400	2 300	3 000	33600
ROOMS LACKING AIR DUCTS, REGISTERS, RADIATORS, OR HEATERS	30 300	1 900	11 800	6 000	3 900	2 400	2 000	1 300	500	100	300	21200
1 ROOM	6 900	500	1 400	1 300	1 100	900	600	600	200	100	200	25700
2 ROOMS	9 400	600	4 400	2 000	1 000	600	500	200	100	-	-	19200
3 ROOMS OR MORE	14 000	700	6 000	2 700	1 900	900	1 000	500	200	-	100	20500
NOT REPORTED	1 700	-	300	400	300	200	100	300	100	-	-	27500
LACKING SPECIFIED HEATING EQUIPMENT OR NONE	6 700	2 300	2 600	800	200	400	100	200	-	100	100	14100
CLOSURE OF ROOMS:												
WITH HEATING EQUIPMENT	103 100	5 000	22 100	14 900	14 600	11 600	10 400	12 700	6 000	2 400	3 400	28300
NO ROOMS CLOSED	98 300	4 700	20 400	14 000	13 800	11 200	10 100	12 400	5 900	2 400	3 400	28700
CLOSED CERTAIN ROOMS	4 500	300	1 700	900	700	300	300	200	100	100	-	21300
LIVING ROOM ONLY	200	100	100	-	-	-	100	-	-	-	-	...
DINING ROOM ONLY	100	-	-	-	-	-	-	100	-	-	-	...
1 OR MORE BEDROOMS ONLY	2 600	200	800	700	500	300	-	100	100	-	-	22300
OTHER ROOMS OR COMBINATION	1 400	-	800	200	100	100	100	100	-	100	-	...
NOT REPORTED	300	100	100	100	-	-	100	-	-	-	-	...
NOT REPORTED	300	-	-	-	100	-	-	100	-	-	-	...
NO HEATING EQUIPMENT	-	-	-	-	-	-	-	-	-	-	-	-

[1]LIMITED TO 1-FAMILY HOMES ON LESS THAN 10 ACRES AND NO BUSINESS ON PROPERTY.
[2]EXCLUDES ROOM HEATERS WITHOUT FLUE OR VENT, FIREPLACES, STOVES, AND PORTABLE HEATERS.

TABLE B-8. VALUE OF OWNER-OCCUPIED HOUSING UNITS BY SELECTED NEIGHBORHOOD CHARACTERISTICS: 1977

(DATA BASED ON SAMPLE, SEE TEXT. FOR MINIMUM BASE FOR DERIVED FIGURES (PERCENT, MEDIAN, ETC.) AND MEANING OF SYMBOLS, SEE TEXT)

STANDARD METROPOLITAN STATISTICAL AREA MEMPHIS, TENN.-ARK. IN CENTRAL CITY	TOTAL	LESS THAN $10,000	$10,000 TO $19,999	$20,000 TO $24,999	$25,000 TO $29,999	$30,000 TO $34,999	$35,000 TO $39,999	$40,000 TO $49,999	$50,000 TO $59,999	$60,000 TO $74,999	$75,000 OR MORE	MEDIAN (DOLLARS)
SPECIFIED OWNER OCCUPIED[1]	106 900	5 100	22 900	15 200	15 400	12 000	11 100	13 200	6 000	2 600	3 400	28300
NEIGHBORHOOD CONDITIONS												
NO STREET OR HIGHWAY NOISE	74 300	3 900	15 700	10 400	10 800	7 900	7 900	9 300	4 000	1 500	2 900	28300
WITH STREET OR HIGHWAY NOISE	32 300	1 200	7 100	4 800	4 600	4 100	3 200	3 900	2 000	1 100	500	28400
BOTHERSOME TO RESPONDENT	12 500	500	2 900	2 400	1 600	1 900	1 100	1 400	300	300	100	26600
WOULD LIKE TO MOVE	3 100	100	900	700	300	400	300	200	100	-	100	23400
WOULD NOT LIKE TO MOVE	9 400	300	2 000	1 700	1 300	1 500	900	1 200	300	300	100	27800
NOT REPORTED	-	-	-	-	-	-	-	-	-	-	-	-
NOT BOTHERSOME TO RESPONDENT	19 800	700	4 100	2 400	3 000	2 200	2 100	2 500	1 600	800	300	29400
NOT REPORTED	100	-	100	-	-	-	-	-	-	-	-	...
NOT REPORTED	300	-	100	100	-	-	-	-	100	-	100	...
NO AIRPLANE TRAFFIC NOISE	72 700	3 500	15 200	10 400	11 100	8 000	7 700	8 600	4 100	1 600	2 600	28300
WITH AIRPLANE TRAFFIC NOISE	33 700	1 400	7 600	4 800	4 300	4 000	3 300	4 600	1 900	1 000	800	28500
BOTHERSOME TO RESPONDENT	9 900	500	2 500	1 300	1 300	1 100	1 100	1 500	300	200	100	27400
WOULD LIKE TO MOVE	1 400	100	300	100	400	100	200	300	-	-	-	...
WOULD NOT LIKE TO MOVE	8 500	500	2 200	1 200	900	1 000	900	1 300	300	200	100	27100
NOT REPORTED	-	-	-	-	-	-	-	-	-	-	-	-
NOT BOTHERSOME TO RESPONDENT	23 700	900	5 100	3 500	2 900	2 900	2 300	3 100	1 600	800	600	29000
NOT REPORTED	100	-	-	-	100	-	-	-	-	-	-	...
NOT REPORTED	500	100	100	100	100	-	100	-	100	-	100	...
NO HEAVY TRAFFIC	76 500	3 600	16 300	10 600	10 500	8 700	8 100	9 900	4 600	1 600	2 600	28700
WITH HEAVY TRAFFIC	30 000	1 400	6 400	4 500	4 900	3 300	3 000	3 300	1 300	1 000	700	27600
BOTHERSOME TO RESPONDENT	8 000	400	1 700	1 200	1 100	1 200	800	900	300	200	100	28200
WOULD LIKE TO MOVE	2 500	200	800	300	300	300	300	100	100	-	100	23100
WOULD NOT LIKE TO MOVE	5 400	200	900	900	800	800	500	800	300	200	100	29800
NOT REPORTED	100	-	-	-	-	100	-	-	-	-	-	...
NOT BOTHERSOME TO RESPONDENT	21 900	1 000	4 600	3 300	3 800	2 100	2 200	2 400	1 000	800	600	27500
NOT REPORTED	100	-	100	-	100	-	-	-	-	-	-	...
NOT REPORTED	300	-	100	100	-	-	-	-	100	-	100	...
NO STREETS IN NEED OF REPAIR	95 500	4 300	19 800	12 800	14 100	10 800	10 100	12 300	5 500	2 600	3 200	28800
WITH STREETS IN NEED OF REPAIR	10 800	700	3 000	2 300	1 200	1 100	900	900	300	-	200	23600
BOTHERSOME TO RESPONDENT	5 800	100	1 900	1 100	700	700	600	400	300	-	100	24100
WOULD LIKE TO MOVE	700	-	100	200	-	100	100	100	100	-	-	...
WOULD NOT LIKE TO MOVE	5 200	100	1 800	900	700	500	500	300	200	-	100	23800
NOT REPORTED	-	-	-	-	-	-	-	-	-	-	-	-
NOT BOTHERSOME TO RESPONDENT	4 800	600	1 000	1 200	500	500	300	500	100	-	100	23300
NOT REPORTED	100	-	100	100	-	-	-	-	-	-	-	...
NOT REPORTED	600	-	100	100	100	-	100	100	100	-	100	...
NO ROADS IMPASSABLE	99 000	4 500	20 800	14 200	14 200	10 800	10 700	12 600	5 400	2 500	3 300	28500
WITH ROADS IMPASSABLE	6 500	400	1 500	900	1 100	1 000	400	600	600	100	100	27400
BOTHERSOME TO RESPONDENT	2 700	300	600	400	100	300	200	300	300	100	100	26500
WOULD LIKE TO MOVE	300	100	-	100	-	100	-	100	-	-	-	...
WOULD NOT LIKE TO MOVE	2 300	200	600	300	100	300	200	300	300	100	100	27900
NOT REPORTED	-	-	-	-	-	-	-	-	-	-	-	-
NOT BOTHERSOME TO RESPONDENT	3 700	100	800	400	900	700	200	300	300	-	-	27800
NOT REPORTED	100	-	100	100	-	-	-	-	-	-	-	...
NOT REPORTED	1 300	100	600	100	100	100	-	100	100	-	100	...

[1]LIMITED TO 1-FAMILY HOMES ON LESS THAN 10 ACRES AND NO BUSINESS ON PROPERTY.

TABLE B-8. VALUE OF OWNER-OCCUPIED HOUSING UNITS BY SELECTED NEIGHBORHOOD CHARACTERISTICS: 1977--CONTINUED

(DATA BASED ON SAMPLE, SEE TEXT. FOR MINIMUM BASE FOR DERIVED FIGURES (PERCENT, MEDIAN, ETC.) AND MEANING OF SYMBOLS, SEE TEXT)

STANDARD METROPOLITAN STATISTICAL AREA MEMPHIS, TENN.-ARK. IN CENTRAL CITY	TOTAL	LESS THAN $10,000	$10,000 TO $19,999	$20,000 TO $24,999	$25,000 TO $29,999	$30,000 TO $34,999	$35,000 TO $39,999	$40,000 TO $49,999	$50,000 TO $59,999	$60,000 TO $74,999	$75,000 OR MORE	MEDIAN (DOLLARS)
SPECIFIED OWNER OCCUPIED[1]--CONTINUED												
NEIGHBORHOOD CONDITIONS--CONTINUED												
NO OCCUPIED HOUSING IN RUNDOWN CONDITION	96 400	4 500	18 200	13 600	14 500	10 800	10 600	12 500	5 600	2 500	3 400	29100
WITH OCCUPIED HOUSING IN RUNDOWN CONDITION	10 100	500	4 600	1 500	900	1 200	500	700	100	100	-	19800
BOTHERSOME TO RESPONDENT	6 600	300	2 700	900	500	1 100	300	500	100	100	-	21500
WOULD LIKE TO MOVE	2 200	100	600	300	300	400	100	400	100	-	-	26800
WOULD NOT LIKE TO MOVE	4 400	100	2 100	700	300	700	300	100	100	100	-	19600
NOT REPORTED	-	-	-	-	-	-	-	-	-	-	-	-
NOT BOTHERSOME TO RESPONDENT	3 500	300	1 800	500	300	100	200	200	-	-	-	18200
NOT REPORTED	100	-	100	-	-	-	-	-	-	-	-	...
NOT REPORTED	400	-	100	100	100	-	-	-	100	-	100	...
NO COMMERCIAL OR NONRESIDENTIAL ACTIVITIES	90 100	4 200	17 400	12 900	13 100	10 100	9 800	11 500	5 600	2 200	3 200	29000
WITH COMMERCIAL OR NONRESIDENTIAL ACTIVITIES	16 400	900	5 400	2 200	2 300	1 900	1 200	1 700	300	300	200	24500
BOTHERSOME TO RESPONDENT	3 000	100	1 000	600	100	500	200	300	100	100	-	24100
WOULD LIKE TO MOVE	1 800	-	700	500	100	200	100	100	100	100	-	22000
WOULD NOT LIKE TO MOVE	1 300	100	300	100	100	300	100	200	100	100	-	...
NOT REPORTED	-	-	-	-	-	-	-	-	-	-	-	-
NOT BOTHERSOME TO RESPONDENT	13 300	800	4 400	1 600	2 200	1 400	1 000	1 300	100	200	200	24600
NOT REPORTED	-	-	-	-	-	-	-	-	-	-	-	-
NOT REPORTED	400	-	100	100	-	-	-	-	100	-	100	...
NO ODORS, SMOKE, OR GAS	98 400	4 500	20 200	13 800	14 400	11 000	10 400	12 600	5 800	2 600	3 200	28800
WITH ODORS, SMOKE, OR GAS	7 900	600	2 500	1 400	1 100	900	700	600	100	-	100	23200
BOTHERSOME TO RESPONDENT	5 000	500	1 600	1 000	500	500	300	500	100	-	100	22100
WOULD LIKE TO MOVE	1 800	100	800	700	100	100	-	100	-	-	-	19900
WOULD NOT LIKE TO MOVE	3 100	300	800	300	400	500	300	400	100	-	100	26400
NOT REPORTED	100	-	-	-	100	-	-	-	-	-	-	...
NOT BOTHERSOME TO RESPONDENT	2 900	100	900	400	500	300	500	100	-	-	100	25700
NOT REPORTED	-	-	-	-	-	-	-	-	-	-	-	-
NOT REPORTED	500	-	200	100	-	100	-	-	100	-	100	...
ADEQUATE STREET LIGHTS	95 900	4 400	19 400	13 500	13 900	10 600	10 000	12 500	5 700	2 400	3 400	28600
INADEQUATE STREET LIGHTS	10 700	600	3 300	1 600	1 500	1 400	1 100	700	200	100	-	24100
BOTHERSOME TO RESPONDENT	6 100	500	2 400	600	800	700	600	300	100	100	-	21000
WOULD LIKE TO MOVE	800	200	200	100	-	-	200	100	-	-	-	...
WOULD NOT LIKE TO MOVE	5 300	300	2 200	500	800	700	400	200	100	100	-	21200
NOT REPORTED	-	-	-	-	-	-	-	-	-	-	-	-
NOT BOTHERSOME TO RESPONDENT	4 500	100	900	1 100	700	700	500	500	100	100	-	26100
NOT REPORTED	100	-	-	-	100	-	-	-	-	-	-	...
NOT REPORTED	300	-	100	100	-	-	-	-	100	-	100	...
NO NEIGHBORHOOD CRIME	84 600	4 000	17 800	11 800	12 400	9 400	8 900	10 600	5 100	1 800	2 800	28500
WITH NEIGHBORHOOD CRIME	21 600	1 100	5 000	3 300	3 000	2 500	2 100	2 500	700	700	600	27400
BOTHERSOME TO RESPONDENT	14 900	700	3 000	2 500	1 700	1 800	1 600	1 900	700	500	500	28600
WOULD LIKE TO MOVE	3 900	-	900	1 200	500	400	500	200	100	200	-	24300
WOULD NOT LIKE TO MOVE	10 900	700	2 100	1 300	1 200	1 400	1 100	1 700	600	300	500	30700
NOT REPORTED	100	-	-	-	100	-	-	-	-	-	-	...
NOT BOTHERSOME TO RESPONDENT	6 600	400	2 000	800	1 300	700	500	700	100	100	100	25700
NOT REPORTED	100	-	100	-	-	-	-	-	100	-	-	...
NOT REPORTED	600	-	100	100	-	100	100	100	100	-	100	...
NO TRASH, LITTER, OR JUNK	86 500	3 600	17 500	12 600	12 100	9 300	9 600	11 500	4 900	2 200	3 100	28900
WITH TRASH, LITTER, OR JUNK	19 900	1 400	5 300	2 400	3 300	2 700	1 400	1 700	1 000	300	300	26200
BOTHERSOME TO RESPONDENT	13 900	900	3 700	1 800	1 900	2 200	1 000	1 400	600	100	200	26500
WOULD LIKE TO MOVE	3 500	100	1 400	600	300	500	100	300	100	-	-	21600
WOULD NOT LIKE TO MOVE	10 300	800	2 200	1 200	1 600	1 700	900	1 100	600	100	200	28200
NOT REPORTED	100	-	100	-	-	-	-	-	-	-	-	...
NOT BOTHERSOME TO RESPONDENT	5 800	500	1 500	600	1 400	500	300	300	400	200	100	25900
NOT REPORTED	200	-	100	-	-	-	100	-	-	-	-	...
NOT REPORTED	500	-	100	200	-	-	100	-	100	-	100	...
NO BOARDED UP OR ABANDONED STRUCTURES	100 700	4 100	20 300	13 900	15 000	11 500	10 900	13 200	5 900	2 600	3 300	29000
WITH BOARDED UP OR ABANDONED STRUCTURES	5 900	900	2 500	1 200	400	500	200	-	100	-	100	17900
BOTHERSOME TO RESPONDENT	1 800	300	600	500	100	100	100	-	100	-	-	20100
WOULD LIKE TO MOVE	400	-	100	100	-	100	100	-	-	-	-	...
WOULD NOT LIKE TO MOVE	1 400	300	400	300	100	100	100	-	100	-	-	...
NOT REPORTED	-	-	-	-	-	-	-	-	-	-	-	-
NOT BOTHERSOME TO RESPONDENT	3 900	600	1 800	700	300	300	100	-	-	-	100	17400
NOT REPORTED	100	-	100	-	-	-	-	-	-	-	-	...
NOT REPORTED	300	-	100	100	-	-	-	-	100	-	100	...
NEIGHBORHOOD CONDITIONS AND WISH TO MOVE[2]												
NO BOTHERSOME NEIGHBORHOOD CONDITIONS	61 100	2 800	11 700	8 400	9 000	6 200	7 000	8 300	4 000	1 600	2 200	29300
WITH BOTHERSOME NEIGHBORHOOD CONDITIONS	45 100	2 300	11 000	6 700	6 400	5 800	4 100	4 900	1 900	1 000	1 200	27100
HOUSEHOLD WOULD NOT LIKE TO MOVE	34 000	1 800	7 900	4 200	5 100	4 400	3 300	3 800	1 700	700	1 100	27900
HOUSEHOLD WOULD LIKE TO MOVE	11 100	500	3 000	2 500	1 200	1 400	800	1 100	300	300	100	24200
BECAUSE OF 1 CONDITION	5 400	300	700	1 300	700	800	400	700	200	300	-	27700
BECAUSE OF 2 CONDITIONS	2 800	100	1 400	300	300	300	100	300	-	-	100	19600
BECAUSE OF 3 OR MORE CONDITIONS	2 800	100	900	800	100	300	300	100	100	-	-	22400
NOT REPORTED	100	-	-	-	100	-	-	-	-	-	-	...
NOT REPORTED	600	-	200	100	100	-	-	-	100	100	100	...
NEIGHBORHOOD SERVICES												
SATISFACTORY PUBLIC TRANSPORTATION	83 000	4 400	19 700	12 000	12 300	9 000	8 000	9 200	4 100	1 600	2 700	27200
UNSATISFACTORY PUBLIC TRANSPORTATION	7 900	200	1 300	1 000	1 200	800	900	1 100	900	200	200	31300
WOULD LIKE TO MOVE	300	-	-	100	-	-	100	100	100	-	-	...
WOULD NOT LIKE TO MOVE	7 300	100	1 300	1 000	1 100	700	800	1 000	800	200	200	31000
NOT REPORTED	300	100	-	-	100	100	100	-	-	-	-	...
DON'T KNOW	15 600	500	1 800	2 100	1 900	2 100	2 100	2 900	900	800	500	33500
NOT REPORTED	300	-	100	100	-	-	-	-	100	-	100	...
SATISFACTORY SCHOOLS	71 900	3 900	18 100	10 400	10 300	7 700	7 200	8 200	3 200	1 100	1 900	26800
UNSATISFACTORY SCHOOLS	15 300	200	1 300	1 900	2 300	2 000	1 900	2 800	1 500	700	600	34900
WOULD LIKE TO MOVE	3 900	100	200	500	900	800	400	600	300	100	100	31900
WOULD NOT LIKE TO MOVE	9 900	100	1 100	1 300	1 300	900	1 400	1 600	1 200	600	400	35700
NOT REPORTED	1 400	-	-	100	100	300	100	600	100	-	100	...
DON'T KNOW	19 400	1 000	3 500	2 800	2 800	2 300	2 000	2 200	1 200	800	900	29300
NOT REPORTED	300	-	100	100	-	-	-	-	100	-	100	...

[1]LIMITED TO 1-FAMILY HOMES ON LESS THAN 10 ACRES AND NO BUSINESS ON PROPERTY.
[2]WISH TO MOVE ONLY RELATES TO RESPONDENT'S OPINION OF SPECIFIC NEIGHBORHOOD CONDITIONS.

TABLE B-8. VALUE OF OWNER-OCCUPIED HOUSING UNITS BY SELECTED NEIGHBORHOOD CHARACTERISTICS: 1977--CONTINUED

(DATA BASED ON SAMPLE, SEE TEXT. FOR MINIMUM BASE FOR DERIVED FIGURES (PERCENT, MEDIAN, ETC.) AND MEANING OF SYMBOLS, SEE TEXT)

STANDARD METROPOLITAN STATISTICAL AREA MEMPHIS, TENN.-ARK. IN CENTRAL CITY	TOTAL	LESS THAN $10,000	$10,000 TO $19,999	$20,000 TO $24,999	$25,000 TO $29,999	$30,000 TO $34,999	$35,000 TO $39,999	$40,000 TO $49,999	$50,000 TO $59,999	$60,000 TO $74,999	$75,000 OR MORE	MEDIAN (DOLLARS)
SPECIFIED OWNER OCCUPIED[1]--CONTINUED												
NEIGHBORHOOD SERVICES--CONTINUED												
SATISFACTORY SHOPPING	97 500	4 000	19 900	13 700	14 300	11 100	10 500	12 700	5 700	2 400	3 200	28900
UNSATISFACTORY SHOPPING	8 700	1 000	2 700	1 500	1 100	800	600	500	300	200	100	22400
WOULD LIKE TO MOVE	800	100	200	200	100	-	100	100	-	-	-	...
WOULD NOT LIKE TO MOVE	7 200	600	2 200	1 300	900	700	500	500	300	200	100	23100
NOT REPORTED	700	300	300	-	100	100	-	-	-	-	-	...
DON'T KNOW	400	100	200	-	100	100	-	-	-	-	-	...
NOT REPORTED	300	-	100	100	-	-	-	-	100	-	100	...
SATISFACTORY POLICE PROTECTION	92 900	4 400	19 100	13 000	13 400	10 200	9 900	12 300	5 400	2 100	3 100	28700
UNSATISFACTORY POLICE PROTECTION	6 600	800	1 600	1 400	1 100	900	600	400	200	200	-	24500
WOULD LIKE TO MOVE	1 800	100	300	600	200	300	200	100	100	-	-	25000
WOULD NOT LIKE TO MOVE	4 100	200	1 200	700	700	600	200	300	100	200	-	24400
NOT REPORTED	700	100	200	100	200	-	-	100	-	-	-	...
DON'T KNOW	7 100	300	2 100	700	900	900	700	500	300	300	300	27200
NOT REPORTED	300	-	100	100	-	-	-	-	100	-	100	...
SATISFACTORY OUTDOOR RECREATION FACILITIES	77 600	3 300	16 200	11 200	11 000	9 200	8 500	9 700	4 500	1 600	2 300	28700
UNSATISFACTORY OUTDOOR RECREATION FACILITIES	19 900	900	4 900	2 700	3 000	1 900	2 000	2 500	700	700	500	27300
WOULD LIKE TO MOVE	1 100	100	300	300	100	100	100	100	-	-	-	...
WOULD NOT LIKE TO MOVE	17 700	600	4 500	2 200	2 700	1 700	1 800	2 300	700	700	500	27900
NOT REPORTED	1 100	200	200	200	200	100	100	100	-	-	-	...
DON'T KNOW	8 900	900	1 600	1 300	1 400	800	500	900	700	300	600	27700
NOT REPORTED	500	-	100	100	-	-	-	100	100	-	100	...
SATISFACTORY HOSPITALS OR HEALTH CLINICS	93 900	4 200	19 000	12 700	13 600	10 800	10 000	12 100	5 700	2 500	3 200	29100
UNSATISFACTORY HOSPITALS OR HEALTH CLINICS	10 500	600	3 200	2 200	1 300	900	1 000	900	200	100	100	23400
WOULD LIKE TO MOVE	600	100	100	100	-	100	100	100	-	-	-	...
WOULD NOT LIKE TO MOVE	9 300	400	2 900	2 100	1 100	800	800	900	200	100	100	23400
NOT REPORTED	600	100	200	100	200	-	100	-	-	-	-	...
DON'T KNOW	1 900	200	600	100	400	300	100	200	-	-	-	25200
NOT REPORTED	500	100	100	100	100	-	-	-	100	-	100	...
NEIGHBORHOOD SERVICES AND WISH TO MOVE[2]												
WITH SATISFACTORY NEIGHBORHOOD SERVICES	61 700	3 200	12 900	8 500	8 900	7 100	6 500	7 800	3 200	1 400	2 200	28500
WITH UNSATISFACTORY NEIGHBORHOOD SERVICES	44 900	1 800	9 900	6 700	6 500	4 900	4 600	5 500	2 700	1 200	1 100	28100
HOUSEHOLD WOULD NOT LIKE TO MOVE	38 300	1 500	9 000	5 400	5 400	3 800	3 800	4 900	2 400	1 100	1 100	28000
HOUSEHOLD WOULD LIKE TO MOVE	6 600	300	900	1 300	1 100	1 000	800	600	300	100	100	28500
BECAUSE OF 1 SERVICE	5 400	300	800	900	1 000	800	600	500	300	100	100	28300
BECAUSE OF 2 SERVICES	700	-	100	100	100	100	200	100	-	-	-	...
BECAUSE OF 3 OR MORE SERVICES	500	100	-	200	100	100	-	100	100	-	-	...
NOT REPORTED	-	-	-	-	-	-	-	-	-	-	-	-
NOT REPORTED	300	-	100	100	-	-	-	-	100	-	100	...
OVERALL OPINION OF NEIGHBORHOOD												
EXCELLENT	39 300	800	4 900	4 700	5 500	3 800	4 500	7 100	3 500	1 900	2 600	34900
GOOD	47 400	2 000	10 400	7 300	7 800	5 600	5 700	5 100	2 200	600	700	27600
FAIR	17 500	1 800	6 700	2 700	2 100	2 000	800	900	200	100	100	20500
POOR	2 400	400	900	500	-	500	100	100	-	-	-	18900
NOT REPORTED	300	-	100	100	-	-	100	-	100	-	100	...
HOUSEHOLD WOULD LIKE TO MOVE	11 100	500	3 000	2 500	1 200	1 400	800	1 100	300	300	100	24200
EXCELLENT	500	-	100	-	100	-	-	200	100	100	100	...
GOOD	4 300	100	1 000	700	700	400	500	600	200	100	-	27500
FAIR	5 200	300	1 600	1 500	400	700	300	300	-	100	-	22100
POOR	1 100	-	300	300	-	300	100	100	-	-	-	...
NOT REPORTED	-	-	-	-	-	-	-	-	-	-	-	-
HOUSEHOLD WOULD NOT LIKE TO MOVE	95 100	4 600	19 600	12 600	14 100	10 600	10 300	12 100	5 700	2 200	3 300	28800
EXCELLENT	38 600	800	4 600	4 600	5 400	3 800	4 500	6 900	3 400	1 800	2 500	34800
GOOD	42 800	1 800	9 300	6 600	7 000	5 200	5 200	4 500	2 000	500	700	27600
FAIR	12 300	1 500	5 100	1 300	1 700	1 300	500	700	200	-	100	19300
POOR	1 300	400	500	100	-	200	-	-	-	-	-	...
NOT REPORTED	100	-	-	-	-	-	100	-	-	-	-	...
NOT REPORTED	700	-	200	100	100	-	-	-	100	100	100	...

[1]LIMITED TO 1-FAMILY HOMES ON LESS THAN 10 ACRES AND NO BUSINESS ON PROPERTY.
[2]WISH TO MOVE ONLY RELATES TO RESPONDENT'S OPINION OF SPECIFIC NEIGHBORHOOD SERVICES.

TABLE B-9. GROSS RENT OF RENTER-OCCUPIED HOUSING UNITS BY OCCUPANCY AND UTILIZATION CHARACTERISTICS AND SERVICES AVAILABLE: 1977

(DATA BASED ON SAMPLE, SEE TEXT. FOR MINIMUM BASE FOR DERIVED FIGURES (PERCENT, MEDIAN, ETC.) AND MEANING OF SYMBOLS, SEE TEXT)

STANDARD METROPOLITAN STATISTICAL AREA MEMPHIS, TENN.-ARK. IN CENTRAL CITY	TOTAL	LESS THAN $70	$70 TO $99	$100 TO $124	$125 TO $149	$150 TO $174	$175 TO $199	$200 TO $249	$250 TO $349	$350 OR MORE	NO CASH RENT	MEDIAN (DOLLARS)
SPECIFIED RENTER OCCUPIED[1]	95 700	8 300	14 000	13 400	11 800	14 100	11 700	12 600	7 200	1 000	1 600	148
DURATION OF OCCUPANCY												
HOUSEHOLD HEAD LIVED HERE:												
LESS THAN 3 MONTHS	10 900	400	1 100	1 400	1 100	1 700	2 100	1 200	1 300	300	200	169
3 MONTHS OR LONGER	84 900	7 900	12 800	12 000	10 700	12 400	9 600	11 400	5 900	700	1 400	145
LIVED HERE LAST WINTER	71 800	7 300	11 700	10 800	8 900	10 000	7 500	9 100	4 500	600	1 300	140
BEDROOMS												
NONE AND 1	29 900	4 800	8 200	5 300	3 700	4 000	2 200	1 200	300	-	100	109
2 OR MORE	65 900	3 600	5 800	8 000	8 100	10 200	9 500	11 400	6 900	1 000	1 500	166
NONE LACKING PRIVACY	57 200	2 900	3 500	6 000	6 500	9 100	8 900	11 300	6 700	1 000	1 300	174
1 OR MORE LACKING PRIVACY	8 600	700	2 200	2 000	1 600	1 100	500	100	300	-	100	116
PRIVACY NOT REPORTED	100	-	100	100	-	-	-	-	-	-	-	...
3-OR-MORE-PERSON HOUSEHOLDS	33 600	2 800	4 300	5 000	4 100	5 000	3 500	4 700	3 200	600	500	152
NO BEDROOMS USED BY 3 PERSONS OR MORE	24 400	1 800	2 100	2 800	2 500	4 100	2 900	4 200	3 000	500	400	166
BEDROOMS USED BY 3 PERSONS OR MORE	8 100	800	2 100	1 900	1 400	700	400	300	200	100	100	113
1	6 800	700	1 700	1 700	1 300	600	200	200	200	100	100	113
2 OR MORE	1 300	100	400	300	100	100	200	100	-	-	-	...
BEDROOMS USED BY PERSONS 13 YEARS OF AGE OR OLDER	4 800	500	1 200	900	1 000	500	300	200	100	-	100	117
NO BEDROOMS USED BY PERSONS 13 YEARS OF AGE OR OLDER	2 400	300	500	700	400	200	100	100	100	100	100	116
NOT REPORTED	800	-	500	300	100	-	-	-	-	-	-	...
NO BEDROOMS	100	100	-	-	-	-	-	-	-	-	-	...
NOT REPORTED	1 100	100	100	200	200	100	200	200	-	-	-	...
1- AND 2-PERSON HOUSEHOLDS	62 100	5 600	9 700	8 400	7 700	9 100	8 200	7 900	4 000	400	1 100	146
CONDITION OF KITCHEN FACILITIES												
WITH COMPLETE KITCHEN FACILITIES	95 000	8 300	13 800	13 000	11 700	14 100	11 700	12 600	7 100	1 000	1 600	149
ALL USABLE	93 500	8 100	13 600	12 800	11 500	13 700	11 600	12 600	7 100	1 000	1 600	150
1 OR MORE NOT USABLE[2]	1 200	-	200	300	200	500	100	-	-	-	-	...
KITCHEN SINK	700	-	100	300	-	300	-	-	-	-	-	...
REFRIGERATOR	200	-	-	-	100	100	-	-	-	-	-	...
RANGE OR COOKSTOVE	300	-	100	-	100	100	100	-	-	-	-	...
NOT REPORTED	-	-	-	-	-	-	-	-	-	-	-	-
NOT REPORTED	300	100	100	-	-	-	100	-	-	-	-	...
LACKING COMPLETE KITCHEN FACILITIES	700	100	100	300	100	-	-	-	100	-	-	...
GARBAGE COLLECTION SERVICE												
WITH SERVICE	93 400	7 800	14 000	13 300	11 700	13 900	11 100	12 000	7 000	1 000	1 600	147
LESS THAN ONCE A WEEK	300	-	100	100	100	-	-	100	-	-	-	...
ONCE A WEEK	8 600	200	800	1 500	700	1 500	1 000	1 800	800	100	200	166
TWICE A WEEK OR MORE	68 500	5 900	11 800	10 300	9 200	9 000	6 800	7 600	5 500	900	1 400	139
DON'T KNOW	15 700	1 700	1 300	1 500	1 600	3 300	3 300	2 500	700	-	-	163
NOT REPORTED	200	100	-	-	-	100	-	-	-	-	-	-
NO SERVICE	2 100	500	-	100	100	200	500	500	200	-	-	185
METHOD OF DISPOSAL:												
INCINERATOR, TRASH CHUTE, OR COMPACTOR	800	500	-	-	-	-	200	-	100	-	-	...
GARBAGE DISPOSAL	1 200	-	-	100	-	200	300	500	100	-	-	...
OTHER MEANS	-	-	-	-	-	-	-	-	-	-	-	-
NOT REPORTED	100	-	-	-	100	-	-	-	-	-	-	...
DON'T KNOW	100	-	-	-	100	-	-	-	-	-	-	...
NOT REPORTED	200	-	-	-	-	-	100	100	-	-	-	...
EXTERMINATION SERVICE												
OCCUPIED 3 MONTHS OR LONGER	84 900	7 900	12 800	12 000	10 700	12 400	9 600	11 400	5 900	700	1 400	145
NO SIGNS OF MICE OR RATS	59 300	4 400	5 900	7 100	7 600	9 700	7 700	9 900	5 300	500	1 000	160
WITH SIGNS OF MICE OR RATS	24 000	3 500	6 300	4 800	3 100	2 500	1 700	1 000	600	100	400	110
REGULAR EXTERMINATION SERVICE	3 500	300	900	800	600	300	400	100	-	100	-	119
IRREGULAR EXTERMINATION SERVICE	5 300	1 300	900	800	400	600	400	100	500	-	200	109
NO EXTERMINATION SERVICE	14 700	1 800	4 500	3 100	2 000	1 500	900	700	-	100	100	108
NOT REPORTED	400	100	-	100	-	-	100	100	100	-	100	...
NOT REPORTED	1 600	100	600	100	100	100	100	500	-	-	-	129
OCCUPIED LESS THAN 3 MONTHS	10 900	400	1 100	1 400	1 100	1 700	2 100	1 200	1 300	300	200	169

[1] EXCLUDES 1-FAMILY HOMES ON 10 ACRES OR MORE.
[2] FIGURES WILL NOT ADD TO TOTAL BECAUSE MORE THAN ONE KITCHEN FACILITY WAS REPORTED AS NOT USABLE FOR THE SAME UNIT.

TABLE B-10. GROSS RENT OF RENTER-OCCUPIED HOUSING UNITS BY DEFICIENCIES IN SELECTED STRUCTURAL CHARACTERISTICS: 1977

(DATA BASED ON SAMPLE, SEE TEXT. FOR MINIMUM BASE FOR DERIVED FIGURES (PERCENT, MEDIAN, ETC.) AND MEANING OF SYMBOLS, SEE TEXT)

STANDARD METROPOLITAN STATISTICAL AREA MEMPHIS, TENN.-ARK. IN CENTRAL CITY	TOTAL	LESS THAN $70	$70 TO $99	$100 TO $124	$125 TO $149	$150 TO $174	$175 TO $199	$200 TO $249	$250 TO $349	$350 OR MORE	NO CASH RENT	MEDIAN (DOLLARS)
SPECIFIED RENTER OCCUPIED[1]	95 700	8 300	14 000	13 400	11 800	14 100	11 700	12 600	7 200	1 000	1 600	148
2 OR MORE UNITS IN STRUCTURE	64 600	7 100	9 200	8 100	8 500	10 800	9 200	7 900	3 200	200	300	147
COMMON STAIRWAYS												
WITH COMMON STAIRWAYS	45 900	3 600	4 700	5 100	6 800	8 800	7 600	6 800	2 200	100	200	157
NO LOOSE STEPS	42 000	3 300	4 200	4 400	5 800	8 500	7 200	6 500	2 000	-	200	159
RAILINGS NOT LOOSE	35 900	2 600	2 300	3 600	5 000	7 500	6 700	6 200	1 800	-	200	164
RAILINGS LOOSE	1 400	-	200	200	200	300	300	200	100	-	-	...
NO RAILINGS	3 800	400	1 500	600	400	500	100	100	100	-	-	98
RAILINGS NOT REPORTED	900	300	100	100	100	300	100	-	-	-	-	...
LOOSE STEPS	2 300	100	200	400	800	100	400	-	200	-	-	137
RAILINGS NOT LOOSE	1 700	100	100	300	600	100	400	-	100	-	-	137
RAILINGS LOOSE	300	-	-	-	100	100	100	-	100	-	-	...
NO RAILINGS	300	-	100	100	100	-	-	-	-	-	-	...
RAILINGS NOT REPORTED	100	100	-	-	-	-	-	-	-	-	-	...
STEPS NOT REPORTED	1 600	200	300	300	300	100	100	300	-	100	-	124
NO COMMON STAIRWAYS	18 700	3 500	4 500	3 000	1 700	2 000	1 600	1 100	1 000	100	100	110
LIGHT FIXTURES IN PUBLIC HALLS												
WITH PUBLIC HALLS	31 700	2 800	2 600	3 300	5 200	6 200	5 100	4 400	2 000	-	100	157
WITH LIGHT FIXTURES	30 700	2 600	2 100	3 200	5 000	6 200	5 100	4 400	2 000	-	100	159
ALL WORKING	25 800	1 700	1 700	2 100	4 300	5 500	4 400	4 100	2 000	-	100	163
SOME WORKING	3 500	700	300	600	600	500	500	100	100	-	-	129
NONE WORKING	900	100	100	500	100	100	-	100	-	-	-	...
NOT REPORTED	500	100	-	100	-	-	100	100	-	-	-	...
NO LIGHT FIXTURES	1 000	200	500	100	100	-	-	100	-	-	-	...
NO PUBLIC HALLS	31 600	4 100	6 200	4 600	3 100	4 500	4 100	3 300	1 200	100	300	131
NOT REPORTED	1 300	200	300	200	200	100	100	200	-	100	-	...
STORIES BETWEEN MAIN AND APARTMENT ENTRANCES												
NONE (ON SAME FLOOR)	31 900	4 100	5 800	5 500	4 000	4 900	3 800	2 100	1 400	100	100	128
1 (UP OR DOWN)	23 600	1 500	2 000	2 200	3 200	4 800	4 500	4 400	1 100	-	-	165
2 OR MORE (UP OR DOWN)	3 100	500	100	100	800	400	200	500	300	-	100	146
NOT REPORTED	5 900	1 000	1 300	300	400	800	800	900	300	100	100	150
1-UNIT STRUCTURES INCLUDING MOBILE HOMES OR TRAILERS	31 200	1 200	4 800	5 300	3 300	3 300	2 500	4 700	4 000	800	1 300	153
ELECTRIC WIRING												
ALL WIRING CONCEALED IN WALLS OR METAL COVERING	95 100	8 300	13 800	13 200	11 700	14 000	11 700	12 600	7 200	1 000	1 600	149
SOME OR ALL WIRING EXPOSED	600	100	200	100	100	100	-	100	-	-	-	...
NOT REPORTED	100	-	-	-	100	-	-	-	-	-	-	...
ELECTRIC WALL OUTLETS												
WITH WORKING OUTLETS IN EACH ROOM	93 800	8 200	13 400	13 100	11 600	13 700	11 500	12 600	7 100	1 000	1 500	149
LACKING WORKING OUTLETS IN SOME OR ALL ROOMS	1 900	100	500	300	200	400	200	-	100	-	100	123
NOT REPORTED	-	-	-	-	-	-	-	-	-	-	-	-
BASEMENT												
WITH BASEMENT	10 400	1 000	900	1 200	1 700	2 500	900	1 000	900	100	100	152
NO SIGNS OF WATER LEAKAGE	4 300	300	400	400	300	1 400	300	600	400	100	100	162
WITH SIGNS OF WATER LEAKAGE	800	-	100	100	100	100	100	100	300	-	-	...
DON'T KNOW	4 700	600	400	600	1 300	700	500	300	200	-	100	138
NOT REPORTED	600	100	100	100	-	200	-	-	-	-	-	...
NO BASEMENT	85 300	7 300	13 000	12 200	10 100	11 600	10 800	11 700	6 300	900	1 500	148
ROOF												
NO SIGNS OF WATER LEAKAGE	78 900	6 400	11 300	11 400	9 500	11 700	9 700	10 800	5 900	900	1 500	150
WITH SIGNS OF WATER LEAKAGE	10 200	900	2 100	1 300	1 400	1 300	1 000	1 100	900	100	100	139
DON'T KNOW	6 500	1 100	700	700	800	1 200	1 000	700	300	100	-	148
NOT REPORTED	200	-	-	-	100	-	-	100	100	-	-	...
INTERIOR CEILINGS AND WALLS												
OPEN CRACKS OR HOLES:												
NO OPEN CRACKS OR HOLES	85 400	6 700	12 000	11 200	10 700	12 800	10 700	12 000	6 700	1 000	1 500	153
WITH OPEN CRACKS OR HOLES	9 900	1 600	1 900	2 200	1 100	1 300	900	400	500	-	100	115
NOT REPORTED	400	-	100	-	-	100	100	200	-	-	-	...
BROKEN PLASTER:												
NO BROKEN PLASTER	88 900	7 100	13 000	11 800	11 100	13 100	11 200	12 200	6 800	1 000	1 500	151
WITH BROKEN PLASTER	6 700	1 200	900	1 500	700	1 000	500	300	400	-	100	120
NOT REPORTED	100	-	100	-	-	-	-	100	-	-	-	...
PEELING PAINT:												
NO PEELING PAINT	88 800	7 100	12 700	11 600	11 000	13 500	11 200	12 300	6 700	1 000	1 500	152
WITH PEELING PAINT	6 600	1 200	1 100	1 700	800	600	400	300	500	-	100	114
NOT REPORTED	300	-	100	-	-	-	100	100	-	-	-	...
INTERIOR FLOORS												
NO HOLES IN FLOOR	92 100	8 000	12 800	12 800	11 700	13 500	11 100	12 500	7 100	1 000	1 600	149
WITH HOLES IN FLOOR	3 100	300	1 000	500	100	600	300	100	100	-	-	110
NOT REPORTED	500	-	100	-	-	-	300	100	-	-	-	...

[1]EXCLUDES 1-FAMILY HOMES ON 10 ACRES OR MORE.

TABLE B-10. GROSS RENT OF RENTER-OCCUPIED HOUSING UNITS BY DEFICIENCIES IN SELECTED STRUCTURAL CHARACTERISTICS: 1977--CONTINUED

(DATA BASED ON SAMPLE, SEE TEXT. FOR MINIMUM BASE FOR DERIVED FIGURES (PERCENT, MEDIAN, ETC.) AND MEANING OF SYMBOLS, SEE TEXT)

STANDARD METROPOLITAN STATISTICAL AREA MEMPHIS, TENN.-ARK. IN CENTRAL CITY	TOTAL	LESS THAN $70	$70 TO $99	$100 TO $124	$125 TO $149	$150 TO $174	$175 TO $199	$200 TO $249	$250 TO $349	$350 OR MORE	NO CASH RENT	MEDIAN (DOLLARS)
SPECIFIED RENTER OCCUPIED[1]--CONTINUED												
SELECTED STRUCTURAL DEFICIENCIES AND WISH TO MOVE												
WITH STRUCTURAL DEFICIENCIES	21 800	2 600	4 100	4 100	2 400	3 000	1 900	1 600	1 600	100	300	123
HOUSEHOLD WOULD LIKE TO MOVE[2]	4 100	700	800	1 100	300	500	300	100	100	-	100	110
UNITS WITH SIGNS OF WATER LEAKAGE IN BASEMENT	-	-	-	-	-	-	-	-	-	-	-	-
UNITS WITH SIGNS OF WATER LEAKAGE IN ROOF	300	-	100	-	-	100	100	-	-	-	-	...
UNITS WITH OPEN CRACKS OR HOLES IN INTERIOR CEILINGS AND WALLS	600	100	100	200	100	-	100	-	-	-	100	...
UNITS WITH HOLES IN FLOOR	100	100	100	-	-	-	-	-	-	-	-	...
UNITS WITH BROKEN PLASTER ON INTERIOR CEILINGS AND WALLS	100	-	-	-	-	100	-	-	-	-	-	...
UNITS WITH PEELING PAINT ON INTERIOR CEILINGS AND WALLS	100	-	-	100	-	-	-	-	-	-	-	...
UNITS WITH 2 OR MORE STRUCTURAL DEFICIENCIES	3 000	500	500	900	300	300	200	100	100	-	-	111
HOUSEHOLD WOULD NOT LIKE TO MOVE	15 900	1 600	3 100	2 700	2 100	2 300	1 300	1 200	1 300	100	100	130
NOT REPORTED	1 700	300	200	300	-	300	200	300	200	-	100	159
NO STRUCTURAL DEFICIENCIES	73 900	5 700	9 900	9 200	9 400	11 100	9 800	11 000	5 600	900	1 300	155
NOT REPORTED	100	-	-	-	-	-	-	100	-	-	-	...
OVERALL OPINION OF STRUCTURE												
EXCELLENT	14 500	900	1 500	1 100	1 600	2 100	2 000	2 500	2 000	200	500	171
GOOD	43 300	3 300	5 300	5 600	4 000	7 000	5 300	7 800	3 600	600	800	161
FAIR	31 300	3 300	5 900	5 300	5 200	4 300	3 500	2 100	1 300	100	300	130
POOR	6 300	900	1 200	1 300	1 000	700	800	100	200	100	100	120
NOT REPORTED	300	-	100	100	-	-	100	100	-	-	-	...

[1]EXCLUDES 1-FAMILY HOMES ON 10 ACRES OR MORE.
[2]FIGURES WILL NOT ADD TO TOTAL BECAUSE MORE THAN ONE STRUCTURAL DEFICIENCY WAS REPORTED FOR THE SAME UNIT.

TABLE B-11. GROSS RENT OF RENTER-OCCUPIED HOUSING UNITS BY FAILURES IN PLUMBING FACILITIES AND EQUIPMENT: 1977

(DATA BASED ON SAMPLE, SEE TEXT. FOR MINIMUM BASE FOR DERIVED FIGURES (PERCENT, MEDIAN, ETC.) AND MEANING OF SYMBOLS, SEE TEXT)

STANDARD METROPOLITAN STATISTICAL AREA MEMPHIS, TENN.-ARK. IN CENTRAL CITY	TOTAL	LESS THAN $70	$70 TO $99	$100 TO $124	$125 TO $149	$150 TO $174	$175 TO $199	$200 TO $249	$250 TO $349	$350 OR MORE	NO CASH RENT	MEDIAN (DOLLARS)
SPECIFIED RENTER OCCUPIED[1]	95 700	8 300	14 000	13 400	11 800	14 100	11 700	12 600	7 200	1 000	1 600	148
UNITS OCCUPIED 3 MONTHS OR LONGER	84 900	7 900	12 800	12 000	10 700	12 400	9 600	11 400	5 900	700	1 400	145
WATER SUPPLY												
WITH PIPED WATER INSIDE STRUCTURE	84 900	7 900	12 800	12 000	10 700	12 400	9 600	11 400	5 900	700	1 400	145
NO BREAKDOWNS	80 800	7 800	12 000	11 500	10 200	11 400	9 500	11 200	5 500	600	1 300	145
WITH BREAKDOWNS	3 000	100	700	400	500	600	100	100	300	100	100	136
UNUSABLE 6 CONSECUTIVE HOURS OR LONGER:												
1 TIME	1 500	-	300	300	300	300	100	-	200	100	100	...
2 TIMES	700	100	400	-	100	100	-	-	-	-	100	...
3 TIMES OR MORE	800	100	-	100	100	300	-	100	100	-	-	...
NOT REPORTED	-	-	-	-	-	-	-	-	-	-	-	-
DON'T KNOW	300	-	-	100	-	200	-	100	-	-	-	...
NOT REPORTED	700	-	100	100	100	100	100	100	100	-	-	...
REASON FOR BREAKDOWN:												
PROBLEMS INSIDE BUILDING	1 400	100	300	200	200	300	100	100	200	-	-	...
PROBLEMS OUTSIDE BUILDING	1 500	100	500	200	300	100	-	-	100	100	100	...
NOT REPORTED	200	-	-	-	-	200	-	-	-	-	-	...
NO PIPED WATER INSIDE STRUCTURE	-	-	-	-	-	-	-	-	-	-	-	-
SEWAGE DISPOSAL												
WITH PUBLIC SEWER, SEPTIC TANK, OR CESSPOOL	84 900	7 900	12 800	12 000	10 700	12 400	9 600	11 400	5 900	700	1 400	145
NO BREAKDOWNS	82 300	7 700	12 300	11 500	10 300	12 000	9 500	11 200	5 700	700	1 400	146
WITH BREAKDOWNS	1 500	100	300	300	400	100	-	100	200	-	-	...
UNUSABLE 6 CONSECUTIVE HOURS OR LONGER:												
1 TIME	700	-	200	200	200	-	-	100	100	-	-	...
2 TIMES	600	100	100	100	200	100	-	-	100	-	-	...
3 TIMES OR MORE	200	100	-	100	-	-	-	-	100	-	-	...
NOT REPORTED	-	-	-	-	-	-	-	-	-	-	-	-
DON'T KNOW	300	-	-	100	-	100	100	-	-	-	-	...
NOT REPORTED	700	100	300	-	-	200	-	100	-	-	-	...
WITH CHEMICAL TOILET, PRIVY, OR OTHER MEANS	-	-	-	-	-	-	-	-	-	-	-	-
FLUSH TOILET												
WITH ALL PLUMBING FACILITIES	84 100	7 700	12 400	12 000	10 700	12 400	9 500	11 400	5 900	700	1 400	146
WITH ONLY 1 FLUSH TOILET	69 200	7 400	12 400	12 000	10 500	11 700	7 700	5 300	1 100	100	1 100	130
NO BREAKDOWNS IN FLUSH TOILET	65 200	6 900	11 100	11 300	10 000	11 200	7 400	5 200	1 000	100	1 100	132
WITH BREAKDOWNS IN FLUSH TOILET	3 400	400	1 100	700	500	400	200	100	-	-	-	107
UNUSABLE 6 CONSECUTIVE HOURS OR LONGER:												
1 TIME	2 200	100	600	500	400	300	100	100	-	-	-	115
2 TIMES	800	200	300	100	-	100	100	100	-	-	-	...
3 TIMES	300	100	100	100	-	-	-	-	-	-	-	...
4 TIMES OR MORE	100	-	-	100	100	-	-	-	-	-	-	...
NOT REPORTED	-	-	-	-	-	-	-	-	-	-	-	-
NOT REPORTED	500	100	200	-	-	100	100	-	100	-	-	...
REASON FOR BREAKDOWN:												
PROBLEMS INSIDE BUILDING	2 100	300	600	500	300	200	100	100	-	-	-	106
PROBLEMS OUTSIDE BUILDING	1 100	100	500	100	200	100	100	100	-	-	-	...
NOT REPORTED	200	-	100	100	-	100	-	-	-	-	-	...
LACKING SOME OR ALL PLUMBING FACILITIES	700	300	400	-	-	-	100	-	-	-	-	...

[1]EXCLUDES 1-FAMILY HOMES ON 10 ACRES OR MORE.

TABLE B-11. GROSS RENT OF RENTER-OCCUPIED HOUSING UNITS BY FAILURES IN PLUMBING FACILITIES AND EQUIPMENT: 1977--CONTINUED

(DATA BASED ON SAMPLE, SEE TEXT. FOR MINIMUM BASE FOR DERIVED FIGURES (PERCENT, MEDIAN, ETC.) AND MEANING OF SYMBOLS, SEE TEXT)

STANDARD METROPOLITAN STATISTICAL AREA MEMPHIS, TENN.-ARK. IN CENTRAL CITY	TOTAL	LESS THAN $70	$70 TO $99	$100 TO $124	$125 TO $149	$150 TO $174	$175 TO $199	$200 TO $249	$250 TO $349	$350 OR MORE	NO CASH RENT	MEDIAN (DOLLARS)
SPECIFIED RENTER OCCUPIED[1]--CON.												
UNITS OCCUPIED 3 MONTHS OR LONGER--CON.												
ELECTRIC FUSE BLOWOUTS												
NO FUSE OR SWITCH BLOWOUTS	71 000	6 400	11 300	10 200	9 000	10 100	7 800	9 400	5 100	600	1 200	144
WITH FUSE OR SWITCH BLOWOUTS	12 600	1 400	1 300	1 600	1 700	2 100	1 800	1 700	800	100	200	153
1 TIME	4 800	500	500	500	400	800	900	800	200	100	100	164
2 TIMES	3 000	300	300	300	300	400	700	300	300	-	100	161
3 TIMES OR MORE	4 600	500	500	700	1 000	800	200	500	300	-	-	139
NOT REPORTED	200	100	-	-	-	100	-	100	-	-	-	...
DON'T KNOW	400	100	-	100	100	-	-	100	-	-	-	...
NOT REPORTED	800	-	300	100	-	100	-	300	100	-	-	...
UNITS OCCUPIED LAST WINTER	71 800	7 300	11 700	10 800	8 900	10 000	7 500	9 100	4 500	600	1 300	140
HEATING EQUIPMENT												
WITH HEATING EQUIPMENT	71 800	7 300	11 700	10 800	8 900	10 000	7 500	9 100	4 500	600	1 300	140
NO BREAKDOWNS	65 000	6 500	10 500	9 700	8 000	9 100	6 900	8 900	3 500	600	1 300	141
WITH BREAKDOWNS	5 600	900	1 100	1 000	900	700	300	100	700	-	-	122
1 TIME	3 600	700	700	700	700	300	200	100	300	-	-	116
2 TIMES	900	100	200	100	100	100	100	100	100	-	-	...
3 TIMES	300	-	-	100	100	100	100	-	-	-	-	...
4 TIMES OR MORE	700	100	200	100	-	200	-	-	200	-	-	...
NOT REPORTED	100	100	-	-	-	-	-	-	-	-	-	...
NOT REPORTED	1 200	-	200	100	100	200	200	100	300	-	-	...
NO HEATING EQUIPMENT	-	-	-	-	-	-	-	-	-	-	-	-
INSUFFICIENT HEAT												
ADDITIONAL HEAT SOURCE:												
WITH SPECIFIED HEATING EQUIPMENT[2]	59 500	5 000	7 000	8 300	7 900	9 100	7 200	8 900	4 500	600	1 000	153
NO ADDITIONAL HEAT SOURCE USED	47 900	3 600	5 500	6 400	6 600	7 300	6 200	8 000	3 100	600	600	155
USED KITCHEN STOVE, FIREPLACE, OR PORTABLE HEATER	10 500	1 400	1 400	1 900	1 300	1 500	900	700	1 100	-	400	133
NOT REPORTED	1 100	-	100	100	100	200	200	100	300	-	-	...
LACKING SPECIFIED HEATING EQUIPMENT OR NONE	12 200	2 300	4 700	2 500	1 000	900	300	200	-	-	300	92
ROOMS LACKING SPECIFIED HEAT SOURCE:												
WITH SPECIFIED HEATING EQUIPMENT[2]	59 500	5 000	7 000	8 300	7 900	9 100	7 200	8 900	4 500	600	1 000	153
NO ROOMS LACKING AIR DUCTS, REGISTERS, RADIATORS, OR HEATERS	38 800	2 600	2 600	3 500	4 500	6 400	6 000	8 100	3 800	600	600	172
ROOMS LACKING AIR DUCTS, REGISTERS, RADIATORS, OR HEATERS	19 500	2 400	4 300	4 300	3 100	2 600	1 100	700	500	-	400	116
1 ROOM	8 600	1 100	2 700	1 900	900	1 000	500	100	400	-	-	107
2 ROOMS	6 300	900	1 100	1 900	1 300	500	300	100	100	-	100	113
3 ROOMS OR MORE	4 700	500	500	600	900	1 100	400	500	100	-	300	144
NOT REPORTED	1 300	-	100	500	400	100	100	100	100	-	-	...
LACKING SPECIFIED HEATING EQUIPMENT OR NONE	12 200	2 300	4 700	2 500	1 000	900	300	200	-	-	300	92
CLOSURE OF ROOMS:												
WITH HEATING EQUIPMENT	71 800	7 300	11 700	10 800	8 900	10 000	7 500	9 100	4 500	600	1 300	140
NO ROOMS CLOSED	64 700	6 500	10 500	9 500	8 000	8 800	6 900	8 900	3 800	500	1 300	141
CLOSED CERTAIN ROOMS	5 700	800	1 000	1 300	900	700	300	100	500	100	100	119
LIVING ROOM ONLY	900	-	200	100	300	-	100	100	100	-	-	...
DINING ROOM ONLY	100	-	-	-	-	-	-	-	-	100	-	...
1 OR MORE BEDROOMS ONLY	3 000	500	500	600	500	400	100	100	200	-	-	128
OTHER ROOMS OR COMBINATION	1 600	100	300	600	100	300	100	-	100	-	-	114
NOT REPORTED	200	100	-	-	-	-	-	-	-	-	100	...
NOT REPORTED	1 400	-	200	100	100	500	200	100	300	-	-	...
NO HEATING EQUIPMENT	-	-	-	-	-	-	-	-	-	-	-	-

[1]EXCLUDES 1-FAMILY HOMES ON 10 ACRES OR MORE.
[2]EXCLUDES ROOM HEATERS WITHOUT FLUE OR VENT, FIREPLACES, STOVES, AND PORTABLE HEATERS.

TABLE B-12. GROSS RENT OF RENTER-OCCUPIED HOUSING UNITS BY SELECTED NEIGHBORHOOD CHARACTERISTICS: 1977

(DATA BASED ON SAMPLE, SEE TEXT. FOR MINIMUM BASE FOR DERIVED FIGURES (PERCENT, MEDIAN, ETC.) AND MEANING OF SYMBOLS, SEE TEXT)

STANDARD METROPOLITAN STATISTICAL AREA MEMPHIS, TENN.-ARK. IN CENTRAL CITY	TOTAL	LESS THAN $70	$70 TO $99	$100 TO $124	$125 TO $149	$150 TO $174	$175 TO $199	$200 TO $249	$250 TO $349	$350 OR MORE	NO CASH RENT	MEDIAN (DOLLARS)
SPECIFIED RENTER OCCUPIED[1]	95 700	8 300	14 000	13 400	11 800	14 100	11 700	12 600	7 200	1 000	1 600	148
NEIGHBORHOOD CONDITIONS												
NO STREET OR HIGHWAY NOISE	61 900	5 800	10 100	8 300	6 200	8 700	7 400	8 800	4 800	700	1 100	149
WITH STREET OR HIGHWAY NOISE	33 700	2 500	3 900	5 000	5 600	5 400	4 300	3 700	2 400	300	500	147
BOTHERSOME TO RESPONDENT	13 100	900	1 800	2 100	1 300	2 400	1 600	1 500	1 200	200	100	154
WOULD LIKE TO MOVE	5 000	300	700	900	500	1 300	400	400	300	100	100	151
WOULD NOT LIKE TO MOVE	8 000	600	1 100	1 200	800	1 100	1 100	1 100	800	100	100	156
NOT REPORTED	-	-	-	-	-	-	-	-	-	-	-	-
NOT BOTHERSOME TO RESPONDENT	20 700	1 700	2 100	2 900	4 300	3 000	2 800	2 200	1 300	100	400	144
NOT REPORTED	-	-	-	-	-	-	-	-	-	-	-	-
NOT REPORTED	100	-	-	-	-	-	-	100	-	-	-	...
NO AIRPLANE TRAFFIC NOISE	66 700	6 900	10 100	9 600	8 200	9 400	8 100	7 600	4 800	800	1 200	143
WITH AIRPLANE TRAFFIC NOISE	28 900	1 500	3 900	3 800	3 600	4 700	3 600	4 900	2 300	200	400	158
BOTHERSOME TO RESPONDENT	8 200	200	1 500	1 300	900	1 500	1 000	1 100	700	-	-	154
WOULD LIKE TO MOVE	2 200	-	300	300	500	500	100	200	300	-	-	148
WOULD NOT LIKE TO MOVE	5 900	200	1 100	1 000	400	1 000	900	900	400	-	-	157
NOT REPORTED	100	-	100	-	-	-	-	-	-	-	-	...
NOT BOTHERSOME TO RESPONDENT	20 600	1 300	2 300	2 600	2 700	3 200	2 600	3 800	1 700	200	400	160
NOT REPORTED	100	-	100	-	-	-	-	-	-	-	-	...
NOT REPORTED	100	-	-	-	-	-	-	100	100	-	-	...
NO HEAVY TRAFFIC	60 400	5 000	9 100	8 500	6 400	8 700	7 800	7 900	5 300	500	1 100	152
WITH HEAVY TRAFFIC	35 200	3 300	4 900	4 900	5 400	5 400	3 900	4 700	1 900	500	500	144
BOTHERSOME TO RESPONDENT	8 600	600	1 100	1 300	1 300	1 400	800	1 300	600	100	100	149
WOULD LIKE TO MOVE	3 700	100	400	600	500	1 000	300	300	300	100	100	155
WOULD NOT LIKE TO MOVE	4 900	500	700	700	800	300	600	900	300	-	100	146
NOT REPORTED	100	-	-	-	-	100	-	-	-	-	-	...
NOT BOTHERSOME TO RESPONDENT	26 500	2 700	3 800	3 500	4 100	4 000	3 000	3 400	1 300	300	300	143
NOT REPORTED	100	-	-	100	-	-	-	-	-	-	-	...
NOT REPORTED	100	-	-	-	-	-	-	100	-	-	-	...
NO STREETS IN NEED OF REPAIR	81 200	7 000	11 000	11 300	10 200	11 700	10 700	10 600	6 400	900	1 400	151
WITH STREETS IN NEED OF REPAIR	14 100	1 300	2 900	2 100	1 600	2 200	1 000	2 000	800	100	200	135
BOTHERSOME TO RESPONDENT	8 200	100	1 100	1 500	1 100	1 600	500	1 400	600	100	100	153
WOULD LIKE TO MOVE	2 000	100	300	500	400	300	100	200	100	-	100	134
WOULD NOT LIKE TO MOVE	6 200	100	800	1 100	700	1 300	500	1 200	500	100	-	158
NOT REPORTED	-	-	-	-	-	-	-	-	-	-	-	-
NOT BOTHERSOME TO RESPONDENT	5 800	1 200	1 700	600	500	500	500	500	200	-	100	99
NOT REPORTED	-	-	-	-	-	-	-	-	-	-	-	-
NOT REPORTED	500	100	100	-	-	200	-	100	-	-	-	...
NO ROADS IMPASSABLE	88 500	7 800	12 900	12 500	11 000	12 700	10 900	11 900	6 500	900	1 400	148
WITH ROADS IMPASSABLE	6 100	500	900	800	500	1 300	700	600	500	100	200	155
BOTHERSOME TO RESPONDENT	2 900	200	400	500	300	600	300	300	300	100	-	155
WOULD LIKE TO MOVE	1 100	100	200	300	100	200	-	-	100	100	-	...
WOULD NOT LIKE TO MOVE	1 800	100	200	100	100	300	300	300	300	-	-	172
NOT REPORTED	-	-	-	-	-	-	-	-	-	-	-	-
NOT BOTHERSOME TO RESPONDENT	3 100	300	500	300	300	700	300	300	200	-	200	154
NOT REPORTED	100	-	-	-	-	100	-	-	-	-	-	...
NOT REPORTED	1 200	100	200	100	300	100	100	100	100	-	-	...
NO OCCUPIED HOUSING IN RUNDOWN CONDITION	81 400	6 700	10 700	10 400	9 800	12 200	10 600	11 700	7 100	800	1 400	155
WITH OCCUPIED HOUSING IN RUNDOWN CONDITION	13 600	1 400	3 200	3 000	1 900	1 900	1 000	800	100	200	200	117
BOTHERSOME TO RESPONDENT	6 300	500	1 200	1 600	1 200	1 000	700	100	100	100	-	123
WOULD LIKE TO MOVE	3 800	300	800	1 200	600	600	300	-	-	-	-	116
WOULD NOT LIKE TO MOVE	2 500	200	500	300	600	400	300	100	100	100	-	138
NOT REPORTED	100	-	-	100	-	-	-	-	-	-	-	...
NOT BOTHERSOME TO RESPONDENT	7 200	1 000	1 900	1 300	700	900	300	700	-	100	200	111
NOT REPORTED	100	-	-	100	-	-	-	-	-	-	-	...
NOT REPORTED	700	100	100	-	100	100	100	100	-	-	-	...
NO COMMERCIAL OR NONRESIDENTIAL ACTIVITIES	64 700	6 200	9 800	9 100	7 000	8 500	7 400	8 900	5 600	900	1 200	147
WITH COMMERCIAL OR NONRESIDENTIAL ACTIVITIES	30 600	2 000	4 100	4 300	4 600	5 600	4 400	3 600	1 600	100	400	151
BOTHERSOME TO RESPONDENT	1 900	100	-	500	300	200	500	100	100	-	100	147
WOULD LIKE TO MOVE	900	-	-	300	200	100	100	-	100	-	100	...
WOULD NOT LIKE TO MOVE	900	100	-	200	100	100	200	100	100	-	-	...
NOT REPORTED	100	-	-	-	-	-	100	-	-	-	-	...
NOT BOTHERSOME TO RESPONDENT	28 600	1 900	3 900	3 700	4 300	5 400	3 900	3 600	1 500	100	300	151
NOT REPORTED	100	-	100	-	-	-	-	-	-	-	-	...
NOT REPORTED	400	100	100	-	100	-	-	100	-	-	-	...
NO ODORS, SMOKE, OR GAS	87 600	7 200	12 300	11 700	10 500	13 400	10 900	12 200	7 000	900	1 500	152
WITH ODORS, SMOKE, OR GAS	8 000	1 000	1 600	1 700	1 300	800	800	400	200	100	100	118
BOTHERSOME TO RESPONDENT	5 700	600	900	1 400	1 100	700	700	300	100	-	-	125
WOULD LIKE TO MOVE	2 600	300	400	300	900	300	300	100	-	-	-	132
WOULD NOT LIKE TO MOVE	3 100	300	500	1 000	200	300	400	300	100	-	-	118
NOT REPORTED	-	-	-	-	-	-	-	-	-	-	-	-
NOT BOTHERSOME TO RESPONDENT	2 300	500	700	300	200	100	100	100	100	100	100	95
NOT REPORTED	100	-	100	-	-	-	-	-	-	-	-	...
NOT REPORTED	200	100	100	-	-	-	-	100	-	-	-	...
ADEQUATE STREET LIGHTS	81 700	7 000	11 500	10 700	9 800	11 600	10 500	11 800	6 500	900	1 500	152
INADEQUATE STREET LIGHTS	13 500	1 200	2 500	2 600	2 000	2 300	1 200	800	700	100	100	129
BOTHERSOME TO RESPONDENT	7 300	200	1 000	1 500	1 000	1 700	900	500	400	100	-	147
WOULD LIKE TO MOVE	2 500	100	400	700	200	500	300	300	100	-	-	127
WOULD NOT LIKE TO MOVE	4 700	100	700	700	800	1 200	600	300	300	100	-	153
NOT REPORTED	100	-	-	100	-	-	-	-	-	-	-	...
NOT BOTHERSOME TO RESPONDENT	5 900	1 000	1 400	1 100	900	600	300	300	300	-	100	112
NOT REPORTED	300	100	100	100	100	-	-	-	-	-	-	...
NOT REPORTED	600	100	-	100	100	200	-	100	-	100	-	...
NO NEIGHBORHOOD CRIME	66 800	5 200	10 100	9 000	7 700	9 800	8 100	9 200	5 700	700	1 300	152
WITH NEIGHBORHOOD CRIME	28 200	3 100	3 800	4 300	4 000	4 100	3 600	3 300	1 400	300	300	141
BOTHERSOME TO RESPONDENT	18 300	1 800	2 200	2 500	2 800	2 900	2 600	2 200	1 000	200	100	147
WOULD LIKE TO MOVE	8 500	700	1 100	1 500	1 500	1 300	1 600	700	100	100	-	142
WOULD NOT LIKE TO MOVE	9 800	1 100	1 100	1 000	1 400	1 600	1 000	1 500	900	100	100	153
NOT REPORTED	-	-	-	-	-	-	-	-	-	-	-	-
NOT BOTHERSOME TO RESPONDENT	9 600	1 200	1 600	1 900	1 200	1 200	900	1 100	400	100	200	127
NOT REPORTED	300	100	100	-	-	-	100	-	-	-	-	...
NOT REPORTED	700	-	100	-	100	100	100	100	100	100	-	...

[1]EXCLUDES 1-FAMILY HOMES ON 10 ACRES OR MORE.

TABLE B-12. GROSS RENT OF RENTER-OCCUPIED HOUSING UNITS BY SELECTED NEIGHBORHOOD CHARACTERISTICS: 1977--CONTINUED

(DATA BASED ON SAMPLE, SEE TEXT. FOR MINIMUM BASE FOR DERIVED FIGURES (PERCENT, MEDIAN, ETC.) AND MEANING OF SYMBOLS, SEE TEXT)

STANDARD METROPOLITAN STATISTICAL AREA MEMPHIS, TENN.-ARK. IN CENTRAL CITY	TOTAL	LESS THAN $70	$70 TO $99	$100 TO $124	$125 TO $149	$150 TO $174	$175 TO $199	$200 TO $249	$250 TO $349	$350 OR MORE	NO CASH RENT	MEDIAN (DOLLARS)
SPECIFIED RENTER OCCUPIED[1] --CONTINUED												
NEIGHBORHOOD CONDITIONS--CONTINUED												
NO TRASH, LITTER, OR JUNK	71 800	4 700	9 700	8 800	8 900	10 700	9 400	11 000	6 700	700	1 300	157
WITH TRASH, LITTER, OR JUNK	23 700	3 500	4 300	4 600	2 900	3 400	2 200	1 600	600	300	300	121
BOTHERSOME TO RESPONDENT	15 400	1 600	2 300	3 200	2 100	2 700	1 700	1 100	300	300	100	131
WOULD LIKE TO MOVE	6 300	300	1 300	1 600	1 000	800	700	500	100	-	-	124
WOULD NOT LIKE TO MOVE	8 900	1 300	1 000	1 600	1 000	1 800	900	500	300	300	100	137
NOT REPORTED	100	-	-	-	100	100	-	-	-	-	-	...
NOT BOTHERSOME TO RESPONDENT	8 100	1 900	1 900	1 400	900	700	600	500	200	100	100	105
NOT REPORTED	300	100	100	-	-	-	-	-	-	-	100	...
NOT REPORTED	200	100	-	-	-	-	100	100	-	-	-	...
NO BOARDED UP OR ABANDONED STRUCTURES	85 800	6 900	11 000	11 100	10 500	13 400	11 200	12 100	7 100	1 000	1 500	155
WITH BOARDED UP OR ABANDONED STRUCTURES	9 600	1 400	2 900	2 200	1 300	700	500	500	100	-	100	105
BOTHERSOME TO RESPONDENT	2 300	300	500	700	400	300	100	-	-	-	-	111
WOULD LIKE TO MOVE	1 500	100	500	500	100	300	100	-	-	-	-	...
WOULD NOT LIKE TO MOVE	900	300	100	200	300	-	100	-	-	-	-	...
NOT REPORTED	-	-	-	-	-	-	-	-	-	-	-	-
NOT BOTHERSOME TO RESPONDENT	7 100	1 100	2 200	1 500	900	400	300	500	100	-	100	104
NOT REPORTED	200	-	200	-	-	-	-	-	-	-	-	...
NOT REPORTED	300	100	100	100	-	-	100	100	-	-	-	...
NEIGHBORHOOD CONDITIONS AND WISH TO MOVE[2]												
NO BOTHERSOME NEIGHBORHOOD CONDITIONS	48 300	4 800	7 500	6 000	5 800	5 800	5 600	7 000	4 200	500	1 100	147
WITH BOTHERSOME NEIGHBORHOOD CONDITIONS	46 800	3 500	6 300	7 300	6 000	8 200	6 000	5 600	3 000	500	400	158
HOUSEHOLD WOULD NOT LIKE TO MOVE	29 100	2 400	3 900	4 300	3 000	5 000	3 600	4 200	2 200	200	300	154
HOUSEHOLD WOULD LIKE TO MOVE	17 500	1 000	2 400	3 000	3 000	3 300	2 300	1 400	700	300	100	143
BECAUSE OF 1 CONDITION	7 400	300	1 000	900	1 500	1 300	1 300	600	300	100	100	148
BECAUSE OF 2 CONDITIONS	4 300	600	500	700	400	1 200	400	300	200	100	-	146
BECAUSE OF 3 OR MORE CONDITIONS	5 800	100	1 000	1 400	1 000	800	700	500	200	100	100	133
NOT REPORTED	100	-	-	100	-	-	100	-	-	-	-	...
NOT REPORTED	700	100	200	100	100	100	100	100	-	-	100	...
NEIGHBORHOOD SERVICES												
SATISFACTORY PUBLIC TRANSPORTATION	77 000	7 700	12 500	12 300	10 000	10 600	8 500	8 600	5 000	600	1 100	138
UNSATISFACTORY PUBLIC TRANSPORTATION	7 100	500	900	500	700	1 200	1 400	1 200	500	100	200	167
WOULD LIKE TO MOVE	1 100	200	200	100	-	300	200	100	-	-	-	...
WOULD NOT LIKE TO MOVE	5 600	300	700	500	600	800	1 200	1 000	400	100	200	171
NOT REPORTED	400	-	100	-	100	100	100	100	100	-	-	...
DON'T KNOW	11 500	100	500	500	1 100	2 400	1 800	2 800	1 700	300	300	188
NOT REPORTED	100	-	-	-	100	-	-	100	-	-	-	...
SATISFACTORY SCHOOLS	64 600	5 800	10 500	9 800	7 800	8 500	7 600	8 600	4 600	500	900	143
UNSATISFACTORY SCHOOLS	5 200	200	500	600	500	700	800	1 000	400	100	400	170
WOULD LIKE TO MOVE	2 000	100	100	200	200	200	400	300	300	100	200	183
WOULD NOT LIKE TO MOVE	3 000	100	400	300	300	500	400	600	100	100	200	161
NOT REPORTED	200	-	-	100	-	-	-	100	100	-	-	...
DON'T KNOW	25 900	2 300	3 000	3 000	3 500	5 000	3 300	3 000	2 200	400	300	155
NOT REPORTED	100	-	100	-	-	-	-	100	-	-	-	...
SATISFACTORY SHOPPING	85 700	6 500	11 500	11 300	10 800	12 900	11 000	12 300	6 900	900	1 500	154
UNSATISFACTORY SHOPPING	8 900	1 500	2 200	2 000	700	1 100	700	300	300	100	100	108
WOULD LIKE TO MOVE	1 700	300	300	500	100	400	100	-	-	-	-	111
WOULD NOT LIKE TO MOVE	6 800	1 100	1 700	1 500	600	700	500	200	300	100	100	108
NOT REPORTED	400	100	100	-	-	-	100	100	-	-	-	...
DON'T KNOW	1 000	300	300	100	200	100	-	-	-	-	-	...
NOT REPORTED	100	-	-	-	-	-	100	100	-	-	-	...
SATISFACTORY POLICE PROTECTION	77 900	6 400	11 000	11 500	9 800	11 500	9 500	10 300	6 000	700	1 200	148
UNSATISFACTORY POLICE PROTECTION	7 300	900	1 100	800	700	1 000	1 200	1 000	500	100	100	154
WOULD LIKE TO MOVE	2 100	200	500	300	200	300	300	300	100	-	-	134
WOULD NOT LIKE TO MOVE	4 900	600	400	500	500	700	900	800	400	100	100	162
NOT REPORTED	300	100	100	-	-	-	100	-	-	-	-	...
DON'T KNOW	10 300	1 000	1 800	1 100	1 300	1 600	1 100	1 200	800	200	300	146
NOT REPORTED	200	-	100	-	-	-	-	100	-	-	-	...
SATISFACTORY OUTDOOR RECREATION FACILITIES	69 100	5 300	8 400	9 000	8 700	9 600	9 400	10 800	6 300	600	1 000	157
UNSATISFACTORY OUTDOOR RECREATION FACILITIES	18 900	1 700	3 600	3 600	2 500	3 200	1 700	1 500	500	100	400	128
WOULD LIKE TO MOVE	3 500	500	500	900	300	800	300	100	100	-	100	120
WOULD NOT LIKE TO MOVE	14 300	1 100	2 700	2 600	2 000	2 400	1 400	1 400	300	100	300	133
NOT REPORTED	1 100	200	400	100	100	-	100	-	100	100	-	...
DON'T KNOW	7 700	1 300	1 900	800	700	1 300	500	300	300	300	200	115
NOT REPORTED	100	-	-	-	-	-	-	100	-	-	-	...
SATISFACTORY HOSPITALS OR HEALTH CLINICS	84 800	7 300	12 400	11 800	10 400	12 000	9 800	11 800	6 900	1 000	1 500	149
UNSATISFACTORY HOSPITALS OR HEALTH CLINICS	8 700	700	1 400	1 400	1 100	1 800	1 400	500	300	-	100	141
WOULD LIKE TO MOVE	1 100	100	100	500	100	100	100	-	-	-	-	...
WOULD NOT LIKE TO MOVE	6 900	300	1 100	900	900	1 500	1 300	400	300	-	100	151
NOT REPORTED	800	300	100	-	100	100	-	100	-	-	100	...
DON'T KNOW	2 000	200	200	100	300	300	500	300	-	-	-	161
NOT REPORTED	200	100	-	-	-	100	-	100	-	-	-	...
NEIGHBORHOOD SERVICES AND WISH TO MOVE[3]												
WITH SATISFACTORY NEIGHBORHOOD SERVICES	59 700	5 100	7 700	8 200	7 600	8 200	7 200	8 800	5 500	700	800	153
WITH UNSATISFACTORY NEIGHBORHOOD SERVICES	36 000	3 200	6 300	5 200	4 200	6 000	4 500	3 800	1 700	300	800	141
HOUSEHOLD WOULD NOT LIKE TO MOVE	27 600	2 500	4 800	3 800	3 500	4 300	3 500	3 100	1 300	200	500	141
HOUSEHOLD WOULD LIKE TO MOVE	8 400	700	1 500	1 400	700	1 700	1 000	700	400	100	300	141
BECAUSE OF 1 SERVICE	6 400	500	1 200	700	500	1 300	800	600	400	100	300	152
BECAUSE OF 2 SERVICES	1 200	100	200	300	100	300	100	100	-	-	-	...
BECAUSE OF 3 OR MORE SERVICES	800	100	100	300	100	100	100	-	-	-	-	...
NOT REPORTED	-	-	-	-	-	-	-	-	-	-	-	-
NOT REPORTED	100	-	-	-	-	-	-	100	-	-	-	...

[1] EXCLUDES 1-FAMILY HOMES ON 10 ACRES OR MORE.
[2] WISH TO MOVE ONLY RELATES TO RESPONDENT'S OPINION OF SPECIFIC NEIGHBORHOOD CONDITIONS.
[3] WISH TO MOVE ONLY RELATES TO RESPONDENT'S OPINION OF SPECIFIC NEIGHBORHOOD SERVICES.

TABLE B-12. GROSS RENT OF RENTER-OCCUPIED HOUSING UNITS BY SELECTED NEIGHBORHOOD CHARACTERISTICS: 1977--CONTINUED

(DATA BASED ON SAMPLE, SEE TEXT. FOR MINIMUM BASE FOR DERIVED FIGURES (PERCENT, MEDIAN, ETC.) AND MEANING OF SYMBOLS, SEE TEXT)

STANDARD METROPOLITAN STATISTICAL AREA MEMPHIS, TENN.-ARK. IN CENTRAL CITY	TOTAL	LESS THAN $70	$70 TO $99	$100 TO $124	$125 TO $149	$150 TO $174	$175 TO $199	$200 TO $249	$250 TO $349	$350 OR MORE	NO CASH RENT	MEDIAN (DOLLARS)
SPECIFIED RENTER OCCUPIED[1]--CONTINUED												
OVERALL OPINION OF NEIGHBORHOOD												
EXCELLENT	19 000	600	3 000	1 700	1 900	2 500	2 300	3 500	2 700	400	500	170
GOOD	43 000	3 300	4 900	5 500	5 000	6 800	5 500	7 300	3 600	400	600	159
FAIR	27 500	3 300	4 800	5 000	4 100	4 100	3 200	1 500	900	100	500	127
POOR	6 000	1 100	1 200	1 100	900	700	600	300	-	-	-	114
NOT REPORTED	300	-	100	100	-	-	-	100	-	100	-	...
HOUSEHOLD WOULD LIKE TO MOVE	17 500	1 000	2 400	3 000	3 000	3 300	2 300	1 400	700	300	100	143
EXCELLENT	500	-	100	100	100	100	-	100	100	-	-	...
GOOD	4 400	300	200	500	900	600	600	500	500	200	-	162
FAIR	8 400	100	1 200	1 800	1 200	2 000	1 300	500	100	100	100	145
POOR	4 100	600	1 000	600	800	400	300	300	-	-	-	118
NOT REPORTED	100	-	-	100	-	-	-	-	-	-	-	...
HOUSEHOLD WOULD NOT LIKE TO MOVE	77 400	7 200	11 300	10 200	8 800	10 800	9 200	11 200	6 500	700	1 400	151
EXCELLENT	18 400	600	2 900	1 600	1 800	2 300	2 300	3 400	2 600	400	500	171
GOOD	38 200	3 100	4 600	5 000	4 100	6 100	4 700	6 800	3 100	200	500	158
FAIR	18 800	3 200	3 500	3 100	2 900	2 100	1 900	1 000	800	100	400	120
POOR	1 800	400	300	500	100	300	300	-	-	-	-	111
NOT REPORTED	100	-	100	-	-	-	-	-	-	100	-	...
NOT REPORTED	900	100	200	100	100	100	200	100	-	-	100	...

[1]EXCLUDES 1-FAMILY HOMES ON 10 ACRES OR MORE.

TABLE B-13. INCOME OF FAMILIES AND PRIMARY INDIVIDUALS BY TENURE AND OCCUPANCY AND UTILIZATION CHARACTERISTICS, AND SERVICES AVAILABLE FOR HOUSING UNITS WITH BLACK HOUSEHOLD HEAD: 1977

(DATA BASED ON SAMPLE, SEE TEXT. FOR MINIMUM BASE FOR DERIVED FIGURES (PERCENT, MEDIAN, ETC.) AND MEANING OF SYMBOLS, SEE TEXT)

STANDARD METROPOLITAN STATISTICAL AREA MEMPHIS, TENN.-ARK. IN CENTRAL CITY	TOTAL	LESS THAN $3,000	$3,000 TO $4,999	$5,000 TO $6,999	$7,000 TO $9,999	$10,000 TO $14,999	$15,000 TO $19,999	$20,000 TO $24,999	$25,000 OR MORE	MEDIAN (DOLLARS)
DURATION OF OCCUPANCY										
OWNER OCCUPIED	36 800	4 600	3 900	4 600	4 800	7 800	4 900	4 000	2 300	10300
HOUSEHOLD HEAD LIVED HERE:										
LESS THAN 3 MONTHS	700	-	100	100	100	200	100	-	100	...
3 MONTHS OR LONGER	36 100	4 600	3 800	4 400	4 800	7 600	4 700	4 000	2 100	10200
LIVED HERE LAST WINTER	35 600	4 600	3 800	4 300	4 700	7 500	4 600	3 900	2 100	10200
RENTER OCCUPIED	46 000	13 800	6 600	7 500	7 700	6 500	2 400	1 300	300	5700
HOUSEHOLD HEAD LIVED HERE:										
LESS THAN 3 MONTHS	4 200	1 300	500	700	600	600	400	100	-	5700
3 MONTHS OR LONGER	41 800	12 400	6 100	6 800	7 100	5 900	2 000	1 300	300	5700
LIVED HERE LAST WINTER	37 500	11 400	5 400	6 000	6 000	5 600	1 800	1 100	300	5700
BEDROOMS										
OWNER OCCUPIED	36 800	4 600	3 900	4 600	4 800	7 800	4 900	4 000	2 300	10300
NONE AND 1	1 400	700	200	100	200	100	-	-	-	...
2 OR MORE	35 400	3 900	3 700	4 400	4 600	7 700	4 900	4 000	2 300	10700
NONE LACKING PRIVACY	28 800	2 300	2 700	4 000	3 500	6 600	3 800	3 800	2 100	11400
1 OR MORE LACKING PRIVACY	6 500	1 600	1 000	500	1 200	1 000	1 000	200	100	7700
PRIVACY NOT REPORTED	100	-	-	-	-	-	100	-	-	...
3-OR-MORE-PERSON HOUSEHOLDS	23 800	1 200	1 500	2 300	3 600	5 600	4 200	3 400	1 900	12800
NO BEDROOMS USED BY 3 PERSONS OR MORE	18 700	1 000	1 200	1 700	2 800	4 000	3 600	3 000	1 500	13400
BEDROOMS USED BY 3 PERSONS OR MORE	3 900	300	400	500	700	1 000	500	200	300	10700
1	2 700	100	300	300	400	800	500	200	200	11700
2 OR MORE	1 200	100	100	100	300	300	100	-	100	...
BEDROOMS USED BY PERSONS 13 YEARS OF AGE OR OLDER	3 000	300	300	500	600	600	400	100	300	9700
NO BEDROOMS USED BY PERSONS 13 YEARS OF AGE OR OLDER	800	-	100	-	100	400	100	100	-	...
NOT REPORTED	100	-	100	-	-	100	-	-	-	...
NO BEDROOMS	-	-	-	-	-	-	-	-	-	-
NOT REPORTED	1 200	-	-	200	100	500	100	100	100	...
1- AND 2-PERSON HOUSEHOLDS	13 000	3 400	2 300	2 200	1 200	2 200	700	600	300	5700
RENTER OCCUPIED	46 000	13 800	6 600	7 500	7 700	6 500	2 400	1 300	300	5700
NONE AND 1	15 400	6 800	1 900	2 400	1 900	1 600	500	200	-	3900
2 OR MORE	30 700	7 000	4 700	5 100	5 700	4 900	1 800	1 100	300	6400
NONE LACKING PRIVACY	24 000	4 700	3 400	4 300	4 400	4 200	1 700	1 100	200	6800
1 OR MORE LACKING PRIVACY	6 600	2 200	1 300	800	1 300	700	100	100	100	4600
PRIVACY NOT REPORTED	100	-	-	-	-	100	-	-	-	...
3-OR-MORE-PERSON HOUSEHOLDS	21 600	5 200	3 800	3 900	3 800	3 000	1 300	400	300	5900
NO BEDROOMS USED BY 3 PERSONS OR MORE	13 600	3 400	1 700	2 400	2 400	2 500	900	100	100	6400
BEDROOMS USED BY 3 PERSONS OR MORE	7 000	1 600	1 800	1 400	1 100	400	300	300	100	5100
1	5 800	1 400	1 600	1 000	800	300	200	200	100	4800
2 OR MORE	1 300	200	200	300	300	100	100	100	-	...
BEDROOMS USED BY PERSONS 13 YEARS OF AGE OR OLDER	4 200	900	1 000	1 000	700	300	100	300	-	5400
NO BEDROOMS USED BY PERSONS 13 YEARS OF AGE OR OLDER	2 100	600	700	300	300	100	100	-	100	4400
NOT REPORTED	700	200	100	100	100	-	200	-	-	...
NO BEDROOMS	100	100	-	-	-	-	-	-	-	...
NOT REPORTED	1 000	100	200	100	300	100	100	-	-	...
1- AND 2-PERSON HOUSEHOLDS	24 400	8 500	2 900	3 600	3 900	3 500	1 100	900	-	5400
CONDITION OF KITCHEN FACILITIES										
OWNER OCCUPIED	36 800	4 600	3 900	4 600	4 800	7 800	4 900	4 000	2 300	10300
WITH COMPLETE KITCHEN FACILITIES	36 800	4 600	3 900	4 600	4 800	7 800	4 900	4 000	2 300	10300
ALL USABLE	36 500	4 600	3 900	4 400	4 800	7 800	4 800	4 000	2 300	10400
1 OR MORE NOT USABLE[1]	200	-	-	200	-	-	-	-	-	...
KITCHEN SINK	100	-	-	100	-	-	-	-	-	...
REFRIGERATOR	100	-	-	100	-	-	-	-	-	...
RANGE OR COOKSTOVE	-	-	-	-	-	-	-	-	-	-
NOT REPORTED	100	-	-	100	-	-	-	-	-	...
NOT REPORTED	100	-	-	-	-	-	100	-	-	...
LACKING COMPLETE KITCHEN FACILITIES	100	100	-	-	-	-	-	-	-	...
RENTER OCCUPIED	46 000	13 800	6 600	7 500	7 700	6 500	2 400	1 300	300	5700
WITH COMPLETE KITCHEN FACILITIES	45 800	13 700	6 600	7 400	7 600	6 500	2 400	1 300	300	5700
ALL USABLE	44 600	13 500	6 200	7 200	7 500	6 400	2 400	1 300	200	5700
1 OR MORE NOT USABLE[1]	800	100	400	200	100	100	-	-	-	...
KITCHEN SINK	600	100	200	100	100	100	-	-	-	...
REFRIGERATOR	100	100	100	-	-	-	-	-	-	...
RANGE OR COOKSTOVE	100	-	100	100	-	-	-	-	-	...
NOT REPORTED	-	-	-	-	-	-	-	-	-	-
NOT REPORTED	300	100	-	-	100	100	-	-	100	...
LACKING COMPLETE KITCHEN FACILITIES	300	100	-	100	100	-	-	-	-	...
GARBAGE COLLECTION SERVICE										
OWNER OCCUPIED	36 800	4 600	3 900	4 600	4 800	7 800	4 900	4 000	2 300	10300
WITH SERVICE	36 800	4 600	3 900	4 600	4 800	7 800	4 900	4 000	2 300	10300
LESS THAN ONCE A WEEK	-	-	-	-	-	-	-	-	-	-
ONCE A WEEK	2 700	400	200	300	200	700	700	100	100	11800
TWICE A WEEK OR MORE	33 700	4 200	3 700	4 200	4 600	7 000	4 200	3 800	2 100	10200
DON'T KNOW	400	100	-	100	100	100	-	-	100	...
NOT REPORTED	-	-	-	-	-	-	-	-	-	-
NO SERVICE	-	-	-	-	-	-	-	-	-	-
METHOD OF DISPOSAL:										
INCINERATOR, TRASH CHUTE, OR COMPACTOR	-	-	-	-	-	-	-	-	-	-
GARBAGE DISPOSAL	-	-	-	-	-	-	-	-	-	-
OTHER MEANS	-	-	-	-	-	-	-	-	-	-
NOT REPORTED	-	-	-	-	-	-	-	-	-	-
DON'T KNOW	-	-	-	-	-	-	-	-	-	-
NOT REPORTED	-	-	-	-	-	-	-	-	-	-

[1]FIGURES WILL NOT ADD TO TOTAL BECAUSE MORE THAN ONE KITCHEN FACILITY WAS REPORTED AS NOT USABLE FOR THE SAME UNIT.

TABLE 8-13. INCOME OF FAMILIES AND PRIMARY INDIVIDUALS BY TENURE AND OCCUPANCY AND UTILIZATION CHARACTERISTICS, AND SERVICES AVAILABLE FOR HOUSING UNITS WITH BLACK HOUSEHOLD HEAD: 1977--CONTINUED

(DATA BASED ON SAMPLE, SEE TEXT. FOR MINIMUM BASE FOR DERIVED FIGURES (PERCENT, MEDIAN, ETC.) AND MEANING OF SYMBOLS, SEE TEXT)

STANDARD METROPOLITAN STATISTICAL AREA MEMPHIS, TENN.-ARK. IN CENTRAL CITY	TOTAL	LESS THAN $3,000	$3,000 TO $4,999	$5,000 TO $6,999	$7,000 TO $9,999	$10,000 TO $14,999	$15,000 TO $19,999	$20,000 TO $24,999	$25,000 OR MORE	MEDIAN (DOLLARS)
GARBAGE COLLECTION SERVICE--CONTINUED										
RENTER OCCUPIED	46 000	13 800	6 600	7 500	7 700	6 500	2 400	1 300	300	5700
WITH SERVICE	45 300	13 700	6 600	7 400	7 500	6 400	2 200	1 300	300	5700
LESS THAN ONCE A WEEK	200	100	-	100	-	-	-	-	-	***
ONCE A WEEK	2 900	1 000	200	700	500	300	100	100	-	5700
TWICE A WEEK OR MORE	34 800	10 900	5 300	5 500	5 700	4 800	1 400	900	200	5400
DON'T KNOW	7 400	1 700	1 000	1 100	1 300	1 300	700	300	100	6800
NOT REPORTED	100	-	-	100	-	-	-	-	-	***
NO SERVICE	700	100	100	100	100	100	200	100	-	***
METHOD OF DISPOSAL:										
INCINERATOR, TRASH CHUTE, OR COMPACTOR	100	100	100	-	-	-	-	-	-	***
GARBAGE DISPOSAL	500	-	-	100	100	-	200	100	-	***
OTHER MEANS	-	-	-	-	-	-	-	-	-	-
NOT REPORTED	100	-	-	-	-	100	-	-	-	***
DON'T KNOW	-	-	-	-	-	-	-	-	-	-
NOT REPORTED	-	-	-	-	-	-	-	-	-	-
EXTERMINATION SERVICE										
OWNER OCCUPIED	36 800	4 600	3 900	4 600	4 800	7 800	4 900	4 000	2 300	10300
OCCUPIED 3 MONTHS OR LONGER	36 100	4 600	3 800	4 400	4 800	7 600	4 700	4 000	2 100	10200
NO SIGNS OF MICE OR RATS	24 800	2 400	2 900	2 800	3 000	5 300	3 900	2 700	1 900	11300
WITH SIGNS OF MICE OR RATS	11 100	2 300	900	1 600	1 700	2 200	900	1 200	300	8300
REGULAR EXTERMINATION SERVICE	1 300	100	100	300	300	100	100	100	200	***
IRREGULAR EXTERMINATION SERVICE	2 700	500	200	300	400	800	200	300	100	10200
NO EXTERMINATION SERVICE	7 100	1 700	600	1 100	1 000	1 300	500	800	-	7400
NOT REPORTED	-	-	-	-	-	-	-	-	-	-
NOT REPORTED	300	-	-	100	100	100	-	100	-	***
OCCUPIED LESS THAN 3 MONTHS	700	-	100	100	100	200	100	-	100	***
RENTER OCCUPIED	46 000	13 800	6 600	7 500	7 700	6 500	2 400	1 300	300	5700
OCCUPIED 3 MONTHS OR LONGER	41 800	12 400	6 100	6 800	7 100	5 900	2 000	1 300	300	5700
NO SIGNS OF MICE OR RATS	22 500	6 200	2 700	3 400	4 000	3 700	1 300	1 100	100	6400
WITH SIGNS OF MICE OR RATS	18 400	5 900	3 300	3 300	2 800	2 200	600	200	100	5000
REGULAR EXTERMINATION SERVICE	2 100	700	500	500	100	200	100	100	-	4700
IRREGULAR EXTERMINATION SERVICE	3 900	900	600	700	900	500	100	100	100	6200
NO EXTERMINATION SERVICE	12 100	4 300	2 200	2 000	1 700	1 400	300	100	100	4600
NOT REPORTED	300	100	-	100	100	-	-	-	-	***
NOT REPORTED	900	300	100	100	200	100	100	-	-	***
OCCUPIED LESS THAN 3 MONTHS	4 200	1 300	500	700	600	600	400	100	-	5700

TABLE 8-14. INCOME OF FAMILIES AND PRIMARY INDIVIDUALS BY TENURE AND DEFICIENCIES IN SELECTED STRUCTURAL CHARACTERISTICS FOR HOUSING UNITS WITH BLACK HOUSEHOLD HEAD: 1977

(DATA BASED ON SAMPLE, SEE TEXT. FOR MINIMUM BASE FOR DERIVED FIGURES (PERCENT, MEDIAN, ETC.) AND MEANING OF SYMBOLS, SEE TEXT)

STANDARD METROPOLITAN STATISTICAL AREA MEMPHIS, TENN.-ARK. IN CENTRAL CITY	TOTAL	LESS THAN $3,000	$3,000 TO $4,999	$5,000 TO $6,999	$7,000 TO $9,999	$10,000 TO $14,999	$15,000 TO $19,999	$20,000 TO $24,999	$25,000 OR MORE	MEDIAN (DOLLARS)
2 OR MORE UNITS IN STRUCTURE	32 200	9 100	4 100	5 400	5 600	4 700	2 200	1 000	200	6100
COMMON STAIRWAYS										
OWNER OCCUPIED	700	200	100	100	100	100	100	100	-	
WITH COMMON STAIRWAYS	500	200	-	-	100	100	100	-	-	***
NO LOOSE STEPS	100	-	-	-	-	100	-	-	-	***
RAILINGS NOT LOOSE	100	-	-	-	-	100	-	-	-	***
RAILINGS LOOSE	-	-	-	-	-	-	-	-	-	-
NO RAILINGS	-	-	-	-	-	-	-	-	-	-
RAILINGS NOT REPORTED	-	-	-	-	-	-	-	-	-	-
LOOSE STEPS	200	100	-	-	-	100	100	-	-	***
RAILINGS NOT LOOSE	-	-	-	-	-	-	-	-	-	-
RAILINGS LOOSE	100	100	-	-	-	-	-	-	-	***
NO RAILINGS	100	-	-	-	-	100	100	-	-	***
RAILINGS NOT REPORTED	-	-	-	-	-	-	-	-	-	-
STEPS NOT REPORTED	200	100	-	-	100	-	-	-	-	***
NO COMMON STAIRWAYS	300	-	100	100	-	-	100	100	-	***
RENTER OCCUPIED	31 400	8 900	4 000	5 300	5 500	4 500	2 000	900	200	6100
WITH COMMON STAIRWAYS	19 800	4 600	2 000	3 400	3 900	3 300	1 600	800	100	6900
NO LOOSE STEPS	17 800	3 900	1 900	2 800	3 600	3 100	1 600	600	100	7200
RAILINGS NOT LOOSE	14 000	2 600	1 200	2 200	3 100	2 600	1 500	600	100	7900
RAILINGS LOOSE	700	100	100	200	200	100	100	-	-	***
NO RAILINGS	2 400	1 000	500	300	200	500	-	-	-	3800
RAILINGS NOT REPORTED	700	200	200	100	100	-	100	-	-	***
LOOSE STEPS	1 200	500	100	200	300	100	-	100	-	***
RAILINGS NOT LOOSE	700	300	-	-	200	100	-	100	-	***
RAILINGS LOOSE	100	-	100	100	-	-	-	-	-	***
NO RAILINGS	300	100	-	100	100	-	-	-	-	***
RAILINGS NOT REPORTED	100	100	-	-	-	-	-	-	-	***
STEPS NOT REPORTED	900	300	100	400	-	100	-	100	-	***
NO COMMON STAIRWAYS	11 600	4 300	2 000	1 900	1 600	1 300	400	100	100	4600
LIGHT FIXTURES IN PUBLIC HALLS										
OWNER OCCUPIED	700	200	100	100	100	100	100	100	-	
WITH PUBLIC HALLS	100	-	-	-	-	-	100	-	-	***
WITH LIGHT FIXTURES	100	-	-	-	-	-	100	-	-	***
ALL WORKING	100	-	-	-	-	-	100	-	-	***
SOME WORKING	-	-	-	-	-	-	-	-	-	-
NONE WORKING	-	-	-	-	-	-	-	-	-	-
NOT REPORTED	-	-	-	-	-	-	-	-	-	-
NO LIGHT FIXTURES	-	-	-	-	-	-	-	-	-	-
NO PUBLIC HALLS	500	100	100	100	-	100	100	100	-	***
NOT REPORTED	200	100	-	-	100	-	-	-	-	***

TABLE B-14. INCOME OF FAMILIES AND PRIMARY INDIVIDUALS BY TENURE AND DEFICIENCIES IN SELECTED STRUCTURAL CHARACTERISTICS FOR HOUSING UNITS WITH BLACK HOUSEHOLD HEAD: 1977--CONTINUED

(DATA BASED ON SAMPLE, SEE TEXT. FOR MINIMUM BASE FOR DERIVED FIGURES (PERCENT, MEDIAN, ETC.) AND MEANING OF SYMBOLS, SEE TEXT)

STANDARD METROPOLITAN STATISTICAL AREA MEMPHIS, TENN.-ARK. IN CENTRAL CITY	TOTAL	LESS THAN $3,000	$3,000 TO $4,999	$5,000 TO $6,999	$7,000 TO $9,999	$10,000 TO $14,999	$15,000 TO $19,999	$20,000 TO $24,999	$25,000 OR MORE	MEDIAN (DOLLARS)
2 OR MORE UNITS IN STRUCTURE--CONTINUED										
LIGHT FIXTURES IN PUBLIC HALLS--CONTINUED										
RENTER OCCUPIED	31 400	8 900	4 000	5 300	5 500	4 500	2 000	900	200	6100
WITH PUBLIC HALLS	11 900	2 900	1 400	1 700	2 300	2 400	800	300	100	7000
WITH LIGHT FIXTURES	11 100	2 600	1 300	1 500	2 100	2 300	800	300	100	7200
ALL WORKING	8 000	1 500	800	1 100	1 600	1 900	600	300	100	8200
SOME WORKING	2 400	900	400	300	300	400	100	-	-	4800
NONE WORKING	600	300	100	100	200	-	-	-	-	...
NOT REPORTED	100	-	100	-	-	-	100	-	-	...
NO LIGHT FIXTURES	900	300	100	200	200	100	-	-	-	...
NO PUBLIC HALLS	18 700	5 700	2 600	3 200	3 200	2 100	1 300	600	100	5600
NOT REPORTED	800	300	100	400	-	100	-	-	-	...
STORIES BETWEEN MAIN AND APARTMENT ENTRANCES										
NONE (ON SAME FLOOR)	18 500	5 900	2 500	3 200	2 900	2 500	1 000	300	100	5500
1 (UP OR DOWN)	10 000	2 300	900	1 400	2 200	1 700	1 000	500	-	7600
2 OR MORE (UP OR DOWN)	500	200	100	100	100	100	-	-	-	...
NOT REPORTED	3 100	800	600	700	300	400	100	100	100	5600
1-UNIT STRUCTURES INCLUDING MOBILE HOMES OR TRAILERS	50 700	9 300	6 500	6 700	6 900	9 600	5 100	4 300	2 300	8200
ALL OCCUPIED HOUSING UNITS	82 800	18 400	10 500	12 100	12 500	14 300	7 200	5 300	2 500	7100
ELECTRIC WIRING										
OWNER OCCUPIED	36 800	4 600	3 900	4 600	4 800	7 800	4 900	4 000	2 300	10300
ALL WIRING CONCEALED IN WALLS OR METAL COVERING	36 200	4 400	3 800	4 500	4 700	7 700	4 800	4 000	2 300	10400
SOME OR ALL WIRING EXPOSED	600	200	100	100	100	100	100	-	-	...
NOT REPORTED	100	-	100	-	-	-	-	-	-	...
RENTER OCCUPIED	46 000	13 800	6 600	7 500	7 700	6 500	2 400	1 300	300	5700
ALL WIRING CONCEALED IN WALLS OR METAL COVERING	45 500	13 500	6 600	7 500	7 600	6 400	2 400	1 300	300	5700
SOME OR ALL WIRING EXPOSED	400	300	-	-	100	100	-	-	-	...
NOT REPORTED	100	-	-	-	-	-	-	100	-	...
ELECTRIC WALL OUTLETS										
OWNER OCCUPIED	36 800	4 600	3 900	4 600	4 800	7 800	4 900	4 000	2 300	10300
WITH WORKING OUTLETS IN EACH ROOM	35 900	4 300	3 800	4 400	4 600	7 700	4 900	3 900	2 300	10500
LACKING WORKING OUTLETS IN SOME OR ALL ROOMS	900	300	100	100	200	100	-	100	-	...
NOT REPORTED	100	-	-	100	-	-	-	-	-	...
RENTER OCCUPIED	46 000	13 800	6 600	7 500	7 700	6 500	2 400	1 300	300	5700
WITH WORKING OUTLETS IN EACH ROOM	44 800	13 400	6 300	7 300	7 400	6 400	2 400	1 300	300	5700
LACKING WORKING OUTLETS IN SOME OR ALL ROOMS	1 200	300	400	200	300	100	-	-	-	...
NOT REPORTED	-	-	-	-	-	-	-	-	-	-
BASEMENT										
OWNER OCCUPIED	36 800	4 600	3 900	4 600	4 800	7 800	4 900	4 000	2 300	10300
WITH BASEMENT	2 100	300	100	400	100	300	300	500	100	12900
NO SIGNS OF WATER LEAKAGE	1 400	100	100	400	-	200	300	300	100	...
WITH SIGNS OF WATER LEAKAGE	500	100	-	-	100	100	100	200	-	...
DON'T KNOW	100	100	-	-	-	100	-	-	-	...
NOT REPORTED	-	-	-	-	-	-	-	-	-	-
NO BASEMENT	34 700	4 300	3 800	4 200	4 800	7 500	4 600	3 500	2 100	10200
RENTER OCCUPIED	46 000	13 800	6 600	7 500	7 700	6 500	2 400	1 300	300	5700
WITH BASEMENT	2 200	700	500	600	300	100	-	100	-	4700
NO SIGNS OF WATER LEAKAGE	800	200	300	100	200	-	-	-	-	...
WITH SIGNS OF WATER LEAKAGE	300	100	-	200	-	-	-	-	-	...
DON'T KNOW	1 100	300	200	300	100	100	-	100	-	...
NOT REPORTED	100	100	-	-	-	-	-	-	-	...
NO BASEMENT	43 800	13 000	6 200	6 900	7 400	6 400	2 400	1 300	300	5800
ROOF										
OWNER OCCUPIED	36 800	4 600	3 900	4 600	4 800	7 800	4 900	4 000	2 300	10300
NO SIGNS OF WATER LEAKAGE	33 000	3 600	3 300	4 100	4 500	7 300	4 700	3 500	2 100	10700
WITH SIGNS OF WATER LEAKAGE	3 700	1 000	600	400	300	500	200	500	200	6300
DON'T KNOW	100	-	100	100	-	-	-	-	-	...
NOT REPORTED	-	-	-	-	-	-	-	-	-	-
RENTER OCCUPIED	46 000	13 800	6 600	7 500	7 700	6 500	2 400	1 300	300	5700
NO SIGNS OF WATER LEAKAGE	37 900	10 900	5 900	5 700	6 300	5 400	2 000	1 300	300	5700
WITH SIGNS OF WATER LEAKAGE	5 400	1 700	700	1 200	900	700	100	-	-	5500
DON'T KNOW	2 800	1 100	100	500	500	400	200	-	-	5800
NOT REPORTED	-	-	-	-	-	-	-	-	-	-
INTERIOR FLOORS										
OWNER OCCUPIED	36 800	4 600	3 900	4 600	4 800	7 800	4 900	4 000	2 300	10300
NO HOLES IN FLOOR	35 800	4 300	3 700	4 300	4 700	7 700	4 800	4 000	2 300	10600
WITH HOLES IN FLOOR	700	300	100	200	100	-	-	-	-	...
NOT REPORTED	400	100	100	100	100	100	100	-	-	...
RENTER OCCUPIED	46 000	13 800	6 600	7 500	7 700	6 500	2 400	1 300	300	5700
NO HOLES IN FLOOR	43 400	13 000	5 900	7 100	7 300	6 200	2 300	1 300	300	5800
WITH HOLES IN FLOOR	2 400	700	700	500	300	100	100	-	-	4400
NOT REPORTED	100	-	-	-	-	100	-	-	-	...
INTERIOR CEILINGS AND WALLS										
OWNER OCCUPIED	36 800	4 600	3 900	4 600	4 800	7 800	4 900	4 000	2 300	10300
OPEN CRACKS OR HOLES:										
NO OPEN CRACKS OR HOLES	35 600	4 300	3 800	4 300	4 600	7 500	4 900	3 900	2 300	10500
WITH OPEN CRACKS OR HOLES	1 100	300	100	300	100	300	-	100	-	...
NOT REPORTED	100	-	-	100	100	-	-	-	-	...
BROKEN PLASTER:										
NO BROKEN PLASTER	35 700	4 200	3 700	4 400	4 800	7 700	4 700	4 000	2 300	10500
WITH BROKEN PLASTER	1 100	400	200	100	100	100	200	-	-	....
NOT REPORTED	100	-	-	100	-	-	-	-	-	...
PEELING PAINT:										
NO PEELING PAINT	35 700	4 200	3 700	4 400	4 700	7 700	4 700	4 000	2 300	10500
WITH PEELING PAINT	1 100	400	200	100	100	100	100	-	-	...
NOT REPORTED	100	-	-	100	-	-	100	-	-	...

TABLE B-14. INCOME OF FAMILIES AND PRIMARY INDIVIDUALS BY TENURE AND DEFICIENCIES IN SELECTED STRUCTURAL CHARACTERISTICS FOR HOUSING UNITS WITH BLACK HOUSEHOLD HEAD: 1977--CONTINUED

(DATA BASED ON SAMPLE, SEE TEXT. FOR MINIMUM BASE FOR DERIVED FIGURES (PERCENT, MEDIAN, ETC.) AND MEANING OF SYMBOLS, SEE TEXT)

STANDARD METROPOLITAN STATISTICAL AREA MEMPHIS, TENN.-ARK. IN CENTRAL CITY	TOTAL	LESS THAN $3,000	$3,000 TO $4,999	$5,000 TO $6,999	$7,000 TO $9,999	$10,000 TO $14,999	$15,000 TO $19,999	$20,000 TO $24,999	$25,000 OR MORE	MEDIAN (DOLLARS)
ALL OCCUPIED HOUSING UNITS--CONTINUED										
INTERIOR CEILINGS AND WALLS--CONTINUED										
RENTER OCCUPIED	46 000	13 800	6 600	7 500	7 700	6 500	2 400	1 300	300	5700
OPEN CRACKS OR HOLES:										
NO OPEN CRACKS OR HOLES	39 100	11 600	5 400	6 100	6 600	5 800	2 200	1 300	200	5800
WITH OPEN CRACKS OR HOLES	6 700	2 200	1 100	1 400	1 100	600	200	100	100	5000
NOT REPORTED	200	-	100	100	-	100	-	-	-	...
BROKEN PLASTER:										
NO BROKEN PLASTER	42 100	12 200	5 800	6 900	7 100	6 400	2 200	1 300	300	5900
WITH BROKEN PLASTER	3 800	1 600	800	700	500	100	100	-	-	3700
NOT REPORTED	100	-	-	-	-	100	-	-	-	...
PEELING PAINT:										
NO PEELING PAINT	42 100	12 100	6 000	6 800	6 900	6 200	2 400	1 300	300	5800
WITH PEELING PAINT	3 900	1 600	600	700	700	200	-	-	-	4100
NOT REPORTED	100	-	-	-	-	100	-	-	-	...
SELECTED STRUCTURAL DEFICIENCIES AND WISH TO MOVE										
OWNER OCCUPIED	36 800	4 600	3 900	4 600	4 800	7 800	4 900	4 000	2 300	10300
WITH STRUCTURAL DEFICIENCIES	5 700	1 400	800	800	600	900	300	600	200	6600
HOUSEHOLD WOULD LIKE TO MOVE[1]	300	100	-	100	200	-	-	-	-	-
UNITS WITH SIGNS OF WATER LEAKAGE IN BASEMENT	-	-	-	-	-	-	-	-	-	...
UNITS WITH SIGNS OF WATER LEAKAGE IN ROOF	100	-	-	-	100	-	-	-	-	...
UNITS WITH OPEN CRACKS OR HOLES IN INTERIOR CEILINGS AND WALLS	-	-	-	-	-	-	-	-	-	-
UNITS WITH HOLES IN FLOOR	-	-	-	-	-	-	-	-	-	-
UNITS WITH BROKEN PLASTER ON INTERIOR CEILINGS AND WALLS	100	-	-	-	100	-	-	-	-	...
UNITS WITH PEELING PAINT ON INTERIOR CEILINGS AND WALLS	-	-	-	-	-	-	-	-	-	-
UNITS WITH 2 OR MORE STRUCTURAL DEFICIENCIES	200	100	-	100	100	-	-	-	-	...
HOUSEHOLD WOULD NOT LIKE TO MOVE	4 300	1 000	600	600	300	700	300	500	200	6400
NOT REPORTED	1 000	300	200	100	100	200	100	100	-	...
NO STRUCTURAL DEFICIENCIES	31 200	3 300	3 100	3 800	4 200	6 900	4 500	3 300	2 100	10900
NOT REPORTED	-	-	-	-	-	-	-	-	-	-
RENTER OCCUPIED	46 000	13 800	6 600	7 500	7 700	6 500	2 400	1 300	300	5700
WITH STRUCTURAL DEFICIENCIES	12 500	4 200	2 000	2 300	2 100	1 300	400	100	100	5000
HOUSEHOLD WOULD LIKE TO MOVE[1]	2 800	1 200	600	700	200	100	-	-	-	3800
UNITS WITH SIGNS OF WATER LEAKAGE IN BASEMENT	-	-	-	-	-	-	-	-	-	-
UNITS WITH SIGNS OF WATER LEAKAGE IN ROOF	100	-	-	100	100	-	-	-	-	...
UNITS WITH OPEN CRACKS OR HOLES IN INTERIOR CEILINGS AND WALLS	600	100	300	100	-	100	-	-	-	...
UNITS WITH HOLES IN FLOOR	100	100	-	-	-	-	-	-	-	...
UNITS WITH BROKEN PLASTER ON INTERIOR CEILINGS AND WALLS	-	-	-	-	-	-	-	-	-	-
UNITS WITH PEELING PAINT ON INTERIOR CEILINGS AND WALLS	-	-	-	-	-	-	-	-	-	-
UNITS WITH 2 OR MORE STRUCTURAL DEFICIENCIES	2 000	900	300	500	100	100	-	-	-	3400
HOUSEHOLD WOULD NOT LIKE TO MOVE	8 500	2 600	1 300	1 500	1 600	1 100	300	100	100	5500
NOT REPORTED	1 100	400	100	100	300	100	100	-	-	...
NO STRUCTURAL DEFICIENCIES	33 500	9 500	4 600	5 200	5 600	5 200	2 000	1 300	200	6000
NOT REPORTED	-	-	-	-	-	-	-	-	-	-
OVERALL OPINION OF STRUCTURE										
OWNER OCCUPIED	36 800	4 600	3 900	4 600	4 800	7 800	4 900	4 000	2 300	10300
EXCELLENT	8 900	1 400	700	1 100	1 300	2 100	1 000	800	600	9900
GOOD	18 400	2 000	1 800	2 700	2 000	3 400	2 800	2 300	1 400	11100
FAIR	8 800	1 000	1 400	800	1 300	2 200	1 100	800	300	9900
POOR	600	300	-	-	200	100	-	-	-	...
NOT REPORTED	100	100	-	-	-	-	-	100	-	...
RENTER OCCUPIED	46 000	13 800	6 600	7 500	7 700	6 500	2 400	1 300	300	5700
EXCELLENT	3 800	1 100	300	800	700	700	100	100	-	6400
GOOD	19 700	5 600	2 500	2 500	3 500	3 300	1 300	800	100	6300
FAIR	17 900	5 500	3 200	3 200	2 800	2 000	800	300	100	5100
POOR	4 300	1 600	500	900	600	400	200	100	100	5100
NOT REPORTED	200	-	-	100	-	100	-	-	-	...

[1]FIGURES WILL NOT ADD TO TOTAL BECAUSE MORE THAN ONE STRUCTURAL DEFICIENCY WAS REPORTED FOR THE SAME UNIT.

TABLE B-15. INCOME OF FAMILIES AND PRIMARY INDIVIDUALS BY TENURE AND FAILURES IN PLUMBING FACILITIES AND EQUIPMENT FOR HOUSING UNITS WITH BLACK HOUSEHOLD HEAD: 1977

(DATA BASED ON SAMPLE, SEE TEXT. FOR MINIMUM BASE FOR DERIVED FIGURES (PERCENT, MEDIAN, ETC.) AND MEANING OF SYMBOLS, SEE TEXT)

STANDARD METROPOLITAN STATISTICAL AREA MEMPHIS, TENN.-ARK. IN CENTRAL CITY	TOTAL	LESS THAN $3,000	$3,000 TO $4,999	$5,000 TO $6,999	$7,000 TO $9,999	$10,000 TO $14,999	$15,000 TO $19,999	$20,000 TO $24,999	$25,000 OR MORE	MEDIAN (DOLLARS)
UNITS OCCUPIED 3 MONTHS OR LONGER	77 900	17 100	9 900	11 300	11 800	13 500	6 700	5 200	2 400	7200
WATER SUPPLY										
OWNER OCCUPIED	36 100	4 600	3 800	4 400	4 800	7 600	4 700	4 000	2 100	10200
WITH PIPED WATER INSIDE STRUCTURE	36 100	4 600	3 800	4 400	4 800	7 600	4 700	4 000	2 100	10200
NO BREAKDOWNS	34 800	4 300	3 800	4 200	4 600	7 300	4 700	4 000	2 100	10400
WITH BREAKDOWNS	900	300	-	200	100	200	-	-	-	...
UNUSABLE 6 CONSECUTIVE HOURS OR LONGER:										
1 TIME	700	200	-	100	100	200	-	-	-	...
2 TIMES	-	-	-	-	-	-	-	-	-	-
3 TIMES OR MORE	100	100	-	100	-	-	-	-	-	...
NOT REPORTED	100	100	-	-	-	-	-	-	-	...
DON'T KNOW	-	-	-	-	-	-	-	-	-	-
NOT REPORTED	400	-	100	100	100	100	-	-	100	...
REASON FOR BREAKDOWN:										
PROBLEMS INSIDE BUILDING	300	100	-	100	-	-	-	-	-	...
PROBLEMS OUTSIDE BUILDING	500	100	-	100	100	200	-	-	-	...
NOT REPORTED	100	100	-	-	-	-	-	-	-	...
NO PIPED WATER INSIDE STRUCTURE	-	-	-	-	-	-	-	-	-	-
RENTER OCCUPIED	41 800	12 400	6 100	6 800	7 100	5 900	2 000	1 300	300	5700
WITH PIPED WATER INSIDE STRUCTURE	41 800	12 400	6 100	6 800	7 100	5 900	2 000	1 300	300	5700
NO BREAKDOWNS	39 200	11 600	5 700	6 300	6 600	5 700	1 900	1 100	300	5700
WITH BREAKDOWNS	2 100	700	400	500	400	100	100	100	-	5200
UNUSABLE 6 CONSECUTIVE HOURS OR LONGER:										
1 TIME	1 100	400	100	300	200	100	100	100	-	...
2 TIMES	500	200	100	100	100	-	-	-	-	...
3 TIMES OR MORE	600	100	200	100	100	-	-	-	-	...
NOT REPORTED	-	-	-	-	-	-	-	-	-	-
DON'T KNOW	300	100	-	-	-	100	-	100	-	...
NOT REPORTED	200	100	100	-	100	-	-	-	-	...
REASON FOR BREAKDOWN:										
PROBLEMS INSIDE BUILDING	1 000	400	300	300	-	-	-	-	-	...
PROBLEMS OUTSIDE BUILDING	1 000	300	100	100	300	100	100	100	-	...
NOT REPORTED	100	-	-	100	100	-	-	-	-	...
NO PIPED WATER INSIDE STRUCTURE	-	-	-	-	-	-	-	-	-	-
SEWAGE DISPOSAL										
OWNER OCCUPIED	36 100	4 600	3 800	4 400	4 800	7 600	4 700	4 000	2 100	10200
WITH PUBLIC SEWER, SEPTIC TANK, OR CESSPOOL	36 100	4 600	3 800	4 400	4 800	7 600	4 700	4 000	2 100	10200
NO BREAKDOWNS	35 400	4 600	3 800	4 400	4 600	7 500	4 500	4 000	2 100	10200
WITH BREAKDOWNS	600	100	-	100	100	100	100	-	100	...
UNUSABLE 6 CONSECUTIVE HOURS OR LONGER:										
1 TIME	300	-	-	-	100	100	100	-	100	...
2 TIMES	100	100	-	100	-	-	-	-	-	...
3 TIMES OR MORE	100	-	-	-	-	-	100	-	-	...
NOT REPORTED	100	-	-	-	-	100	-	-	-	...
DON'T KNOW	-	-	-	-	-	-	-	-	-	-
NOT REPORTED	100	-	-	-	-	-	100	-	-	...
WITH CHEMICAL TOILET, PRIVY, OR OTHER MEANS	-	-	-	-	-	-	-	-	-	-
RENTER OCCUPIED	41 800	12 400	6 100	6 800	7 100	5 900	2 000	1 300	300	5700
WITH PUBLIC SEWER, SEPTIC TANK, OR CESSPOOL	41 800	12 400	6 100	6 800	7 100	5 900	2 000	1 300	300	5700
NO BREAKDOWNS	40 400	11 800	5 800	6 700	6 700	5 800	1 900	1 300	300	5800
WITH BREAKDOWNS	1 100	400	300	100	200	100	100	-	-	...
UNUSABLE 6 CONSECUTIVE HOURS OR LONGER:										
1 TIME	500	200	100	100	100	-	100	-	-	...
2 TIMES	400	100	200	-	100	100	-	-	-	...
3 TIMES OR MORE	100	100	-	-	-	-	-	-	-	...
NOT REPORTED	-	-	-	-	-	-	-	-	-	-
DON'T KNOW	-	-	-	-	-	-	-	-	-	-
NOT REPORTED	400	200	-	100	100	-	-	-	-	...
WITH CHEMICAL TOILET, PRIVY, OR OTHER MEANS	-	-	-	-	-	-	-	-	-	-
FLUSH TOILET										
OWNER OCCUPIED	36 100	4 600	3 800	4 400	4 800	7 600	4 700	4 000	2 100	10200
WITH ALL PLUMBING FACILITIES	36 100	4 600	3 800	4 400	4 800	7 600	4 700	4 000	2 100	10200
WITH ONLY 1 FLUSH TOILET	26 200	4 100	3 500	3 300	4 200	5 500	3 000	1 900	800	8600
NO BREAKDOWNS IN FLUSH TOILET	25 100	3 700	3 400	3 200	4 000	5 200	3 000	1 900	800	8700
WITH BREAKDOWNS IN FLUSH TOILET	900	300	100	100	100	300	-	-	-	...
UNUSABLE 6 CONSECUTIVE HOURS OR LONGER:										
1 TIME	700	200	100	100	100	200	-	-	-	...
2 TIMES	100	-	-	-	100	-	-	-	-	...
3 TIMES	100	100	-	-	-	100	-	-	-	...
4 TIMES OR MORE	100	100	-	-	-	-	-	-	-	...
NOT REPORTED	-	-	-	-	-	-	-	-	-	-
NOT REPORTED	200	100	100	-	-	100	-	-	-	...
REASON FOR BREAKDOWN:										
PROBLEMS INSIDE BUILDING	300	100	-	100	100	100	-	-	-	...
PROBLEMS OUTSIDE BUILDING	600	200	100	100	100	200	-	-	-	...
NOT REPORTED	-	-	-	-	-	-	-	-	-	-
LACKING SOME OR ALL PLUMBING FACILITIES	-	-	-	-	-	-	-	-	-	-
RENTER OCCUPIED	41 800	12 400	6 100	6 800	7 100	5 900	2 000	1 300	300	5700
WITH ALL PLUMBING FACILITIES	41 300	12 300	6 000	6 600	7 100	5 800	2 000	1 300	300	5700
WITH ONLY 1 FLUSH TOILET	38 100	12 000	5 900	6 100	6 400	5 200	1 400	900	200	5400
NO BREAKDOWNS IN FLUSH TOILET	34 900	10 800	5 400	5 500	6 000	5 100	1 200	800	100	5500
WITH BREAKDOWNS IN FLUSH TOILET	2 900	1 000	500	500	300	100	300	100	100	4500
UNUSABLE 6 CONSECUTIVE HOURS OR LONGER:										
1 TIME	1 800	600	300	300	200	100	100	100	100	4900
2 TIMES	700	300	200	-	100	-	100	-	-	...
3 TIMES	300	200	-	100	-	-	-	-	-	...
4 TIMES OR MORE	100	-	-	100	-	-	-	-	-	...
NOT REPORTED	-	-	-	-	-	-	-	-	-	-
NOT REPORTED	300	100	-	100	100	-	-	-	-	...
REASON FOR BREAKDOWN:										
PROBLEMS INSIDE BUILDING	1 700	800	200	200	200	100	100	-	100	3000
PROBLEMS OUTSIDE BUILDING	1 000	100	300	200	100	100	100	100	-	...
NOT REPORTED	200	100	-	100	-	-	100	-	-	...
LACKING SOME OR ALL PLUMBING FACILITIES	500	100	100	300	-	100	-	-	-	...

TABLE B-15. INCOME OF FAMILIES AND PRIMARY INDIVIDUALS BY TENURE AND FAILURES IN PLUMBING FACILITIES AND EQUIPMENT FOR HOUSING UNITS WITH BLACK HOUSEHOLD HEAD: 1977--CONTINUED

(DATA BASED ON SAMPLE, SEE TEXT. FOR MINIMUM BASE FOR DERIVED FIGURES (PERCENT, MEDIAN, ETC.) AND MEANING OF SYMBOLS, SEE TEXT)

STANDARD METROPOLITAN STATISTICAL AREA MEMPHIS, TENN.-ARK. IN CENTRAL CITY	TOTAL	LESS THAN $3,000	$3,000 TO $4,999	$5,000 TO $6,999	$7,000 TO $9,999	$10,000 TO $14,999	$15,000 TO $19,999	$20,000 TO $24,999	$25,000 OR MORE	MEDIAN (DOLLARS)
UNITS OCCUPIED 3 MONTHS OR LONGER--CON.										
ELECTRIC FUSE BLOWOUTS										
OWNER OCCUPIED	36 100	4 600	3 800	4 400	4 800	7 600	4 700	4 000	2 100	10200
NO FUSE OR SWITCH BLOWOUTS	29 000	4 100	3 300	3 900	3 500	5 900	3 500	2 800	1 900	9700
WITH FUSE OR SWITCH BLOWOUTS	6 800	500	500	500	1 200	1 700	1 200	1 000	200	12100
1 TIME	4 000	300	400	300	600	900	700	500	200	11700
2 TIMES	1 000	-	100	100	300	100	200	300	-	...
3 TIMES OR MORE	1 800	100	100	100	300	600	300	300	-	12200
NOT REPORTED	-	-	-	-	-	-	-	-	-	-
DON'T KNOW	300	100	-	100	-	-	-	100	100	...
NOT REPORTED	100	-	-	-	-	-	-	100	-	...
RENTER OCCUPIED	41 800	12 400	6 100	6 800	7 100	5 900	2 000	1 300	300	5700
NO FUSE OR SWITCH BLOWOUTS	34 100	10 400	4 700	5 600	5 800	4 800	1 600	1 100	100	5700
WITH FUSE OR SWITCH BLOWOUTS	7 300	1 900	1 400	1 100	1 200	1 000	300	200	100	5700
1 TIME	2 400	500	300	100	600	400	100	100	100	8000
2 TIMES	1 500	500	200	400	100	200	100	100	-	...
3 TIMES OR MORE	3 200	900	800	600	400	400	100	-	-	4900
NOT REPORTED	100	-	100	-	100	-	-	-	-	...
DON'T KNOW	300	100	100	100	-	100	-	-	-	...
NOT REPORTED	300	100	-	100	100	-	-	-	-	...
UNITS OCCUPIED LAST WINTER	73 100	16 000	9 200	10 400	10 700	13 000	6 400	5 000	2 400	7300
HEATING EQUIPMENT										
OWNER OCCUPIED	35 600	4 600	3 800	4 300	4 700	7 500	4 600	3 900	2 100	10200
WITH HEATING EQUIPMENT	35 600	4 600	3 800	4 300	4 700	7 500	4 600	3 900	2 100	10200
NO BREAKDOWNS	33 300	4 400	3 600	4 100	4 400	7 000	4 300	3 500	1 900	10000
WITH BREAKDOWNS	2 100	200	200	200	300	500	300	300	200	12200
1 TIME	1 700	200	100	200	300	200	200	300	200	11700
2 TIMES	100	-	-	-	-	100	100	-	-	...
3 TIMES	100	-	-	-	-	100	-	-	-	...
4 TIMES OR MORE	200	-	100	-	-	100	-	-	-	...
NOT REPORTED	-	-	-	-	-	-	-	-	-	...
NOT REPORTED	100	-	-	-	-	-	-	-	-	-
NO HEATING EQUIPMENT	-	-	-	-	-	-	100	100	-	...
RENTER OCCUPIED	37 500	11 400	5 400	6 000	6 000	5 600	1 800	1 100	300	5700
WITH HEATING EQUIPMENT	37 500	11 400	5 400	6 000	6 000	5 600	1 800	1 100	300	5700
NO BREAKDOWNS	34 000	10 300	4 800	5 200	5 500	5 100	1 800	1 100	300	5700
WITH BREAKDOWNS	3 100	900	500	800	500	400	-	-	-	5300
1 TIME	2 100	700	200	700	300	300	-	-	-	5500
2 TIMES	500	100	200	100	100	100	-	-	-	...
3 TIMES	100	-	100	-	-	-	-	-	-	...
4 TIMES OR MORE	400	100	100	-	100	100	-	-	-	...
NOT REPORTED	100	100	-	-	-	-	-	-	-	...
NOT REPORTED	400	200	-	-	100	100	-	-	-	...
NO HEATING EQUIPMENT	-	-	-	-	-	-	-	-	-	-
INSUFFICIENT HEAT										
ADDITIONAL HEAT SOURCE:										
OWNER OCCUPIED	35 600	4 600	3 800	4 300	4 700	7 500	4 600	3 900	2 100	10200
WITH SPECIFIED HEATING EQUIPMENT[1]	29 400	2 700	2 500	3 400	4 200	6 400	4 300	3 700	2 100	11400
NO ADDITIONAL HEAT SOURCE USED	24 900	2 300	2 200	2 800	3 200	5 800	4 000	2 900	1 700	11700
USED KITCHEN STOVE, FIREPLACE, OR PORTABLE HEATER	4 300	400	300	600	1 000	600	300	800	300	9300
NOT REPORTED	200	-	-	-	-	-	100	100	100	...
LACKING SPECIFIED HEATING EQUIPMENT OR NONE	6 200	1 900	1 300	900	500	1 000	300	200	100	4800
RENTER OCCUPIED	37 500	11 400	5 400	6 000	6 000	5 600	1 800	1 100	300	5700
WITH SPECIFIED HEATING EQUIPMENT[1]	27 100	6 900	3 700	4 400	4 700	4 500	1 600	1 000	300	6300
NO ADDITIONAL HEAT SOURCE USED	20 800	4 800	2 900	3 300	3 500	3 700	1 400	900	300	6600
USED KITCHEN STOVE, FIREPLACE, OR PORTABLE HEATER	6 000	1 900	800	1 200	1 000	800	300	100	-	5500
NOT REPORTED	300	100	-	-	100	100	-	-	-	...
LACKING SPECIFIED HEATING EQUIPMENT OR NONE	10 400	4 500	1 700	1 600	1 400	1 000	100	100	-	3800
ROOMS LACKING SPECIFIED HEAT SOURCE:										
OWNER OCCUPIED	35 600	4 600	3 800	4 300	4 700	7 500	4 600	3 900	2 100	10200
WITH SPECIFIED HEATING EQUIPMENT[1]	29 400	2 700	2 500	3 400	4 200	6 400	4 300	3 700	2 100	11400
NO ROOMS LACKING AIR DUCTS, REGISTERS, RADIATORS, OR HEATERS	15 300	900	1 200	1 900	1 800	3 300	2 500	2 500	1 200	12900
ROOMS LACKING AIR DUCTS, REGISTERS, RADIATORS, OR HEATERS	13 600	1 700	1 400	1 400	2 400	3 000	1 600	1 100	800	9800
1 ROOM	2 200	500	100	100	500	300	400	300	100	9600
2 ROOMS	4 900	600	600	800	700	1 300	500	300	300	9100
3 ROOMS OR MORE	6 500	600	700	500	1 200	1 400	800	600	500	10400
NOT REPORTED	500	100	-	100	100	100	100	100	-	...
LACKING SPECIFIED HEATING EQUIPMENT OR NONE	6 200	1 900	1 300	900	500	1 000	300	200	100	4800
RENTER OCCUPIED	37 500	11 400	5 400	6 000	6 000	5 600	1 800	1 100	300	5700
WITH SPECIFIED HEATING EQUIPMENT[1]	27 100	6 900	3 700	4 400	4 700	4 500	1 600	1 000	300	6300
NO ROOMS LACKING AIR DUCTS, REGISTERS, RADIATORS, OR HEATERS	13 500	3 000	1 100	1 900	2 700	2 700	1 200	700	100	7700
ROOMS LACKING AIR DUCTS, REGISTERS, RADIATORS, OR HEATERS	12 600	3 700	2 300	2 200	1 900	1 600	400	300	100	5300
1 ROOM	5 600	1 800	900	900	700	800	300	200	-	5100
2 ROOMS	4 200	1 000	800	1 100	600	500	100	100	100	5600
3 ROOMS OR MORE	2 700	900	600	200	600	300	100	100	-	4700
NOT REPORTED	900	100	200	200	100	200	-	-	100	...
LACKING SPECIFIED HEATING EQUIPMENT OR NONE	10 400	4 500	1 700	1 600	1 400	1 000	100	100	-	3800

[1]EXCLUDES ROOM HEATERS WITHOUT FLUE OR VENT, FIREPLACES, STOVES, AND PORTABLE HEATERS.

TABLE B-15. INCOME OF FAMILIES AND PRIMARY INDIVIDUALS BY TENURE AND FAILURES IN PLUMBING FACILITIES AND EQUIPMENT FOR HOUSING UNITS WITH BLACK HOUSEHOLD HEAD: 1977--CONTINUED

(DATA BASED ON SAMPLE, SEE TEXT. FOR MINIMUM BASE FOR DERIVED FIGURES (PERCENT, MEDIAN, ETC.) AND MEANING OF SYMBOLS, SEE TEXT)

STANDARD METROPOLITAN STATISTICAL AREA MEMPHIS, TENN.-ARK. IN CENTRAL CITY	TOTAL	LESS THAN $3,000	$3,000 TO $4,999	$5,000 TO $6,999	$7,000 TO $9,999	$10,000 TO $14,999	$15,000 TO $19,999	$20,000 TO $24,999	$25,000 OR MORE	MEDIAN (DOLLARS)
UNITS OCCUPIED LAST WINTER--CONTINUED										
INSUFFICIENT HEAT--CONTINUED										
CLOSURE OF ROOMS:										
OWNER OCCUPIED	35 600	4 600	3 800	4 300	4 700	7 500	4 600	3 900	2 100	10200
WITH HEATING EQUIPMENT	35 600	4 600	3 800	4 300	4 700	7 500	4 600	3 900	2 100	10200
NO ROOMS CLOSED	32 500	4 000	3 600	3 900	4 300	6 900	4 200	3 600	2 000	10400
CLOSED CERTAIN ROOMS	2 900	600	300	500	400	500	300	200	100	7800
LIVING ROOM ONLY	200	100	-	-	-	-	-	100	100	...
DINING ROOM ONLY	100	-	-	100	-	-	-	-	-	...
1 OR MORE BEDROOMS ONLY	1 800	400	300	300	300	300	200	100	100	7000
OTHER ROOMS OR COMBINATION	700	200	-	100	100	200	100	-	-	...
NOT REPORTED	100	-	-	100	-	100	-	-	-	...
NOT REPORTED	100	-	-	-	-	-	100	100	-	...
NO HEATING EQUIPMENT	-	-	-	-	-	-	-	-	-	-
RENTER OCCUPIED	37 500	11 400	5 400	6 000	6 000	5 600	1 800	1 100	300	5700
WITH HEATING EQUIPMENT	37 500	11 400	5 400	6 000	6 000	5 600	1 800	1 100	300	5700
NO ROOMS CLOSED	33 100	10 000	4 300	5 500	5 100	5 100	1 800	1 100	300	5800
CLOSED CERTAIN ROOMS	3 800	1 200	900	500	800	400	-	-	-	4600
LIVING ROOM ONLY	700	300	100	200	100	100	-	-	-	...
DINING ROOM ONLY	100	-	-	-	100	-	-	-	-	...
1 OR MORE BEDROOMS ONLY	1 900	700	500	100	300	200	-	-	-	4000
OTHER ROOMS OR COMBINATION	1 000	100	300	200	300	100	-	-	-	...
NOT REPORTED	100	100	-	-	-	-	-	-	-	...
NOT REPORTED	600	200	200	-	100	100	-	-	-	...
NO HEATING EQUIPMENT	-	-	-	-	-	-	-	-	-	-

TABLE B-16. INCOME OF FAMILIES AND PRIMARY INDIVIDUALS BY TENURE AND SELECTED NEIGHBORHOOD CHARACTERISTICS FOR HOUSING UNITS WITH BLACK HOUSEHOLD HEAD: 1977

(DATA BASED ON SAMPLE, SEE TEXT. FOR MINIMUM BASE FOR DERIVED FIGURES (PERCENT, MEDIAN, ETC.) AND MEANING OF SYMBOLS, SEE TEXT)

STANDARD METROPOLITAN STATISTICAL AREA MEMPHIS, TENN.-ARK. IN CENTRAL CITY	TOTAL	LESS THAN $3,000	$3,000 TO $4,999	$5,000 TO $6,999	$7,000 TO $9,999	$10,000 TO $14,999	$15,000 TO $19,999	$20,000 TO $24,999	$25,000 OR MORE	MEDIAN (DOLLARS)
NEIGHBORHOOD CONDITIONS										
OWNER OCCUPIED	36 800	4 600	3 900	4 600	4 800	7 800	4 900	4 000	2 300	10300
NO STREET OR HIGHWAY NOISE	27 500	3 500	2 900	3 100	3 600	6 000	3 400	3 300	1 800	10500
WITH STREET OR HIGHWAY NOISE	9 200	1 100	1 000	1 400	1 200	1 800	1 500	600	500	9600
BOTHERSOME TO RESPONDENT	4 100	500	400	700	600	900	700	200	100	9500
WOULD LIKE TO MOVE	1 300	100	100	200	300	200	300	100	-	...
WOULD NOT LIKE TO MOVE	2 800	400	300	500	300	700	400	100	100	9100
NOT REPORTED	-	-	-	-	-	-	-	-	-	-
NOT BOTHERSOME TO RESPONDENT	5 000	700	500	700	600	900	800	400	400	9800
NOT REPORTED	100	-	100	-	-	-	-	-	-	...
NOT REPORTED	100	100	-	-	-	-	-	100	-	...
NO AIRPLANE TRAFFIC NOISE	24 400	3 100	2 800	3 500	2 900	5 300	3 000	2 300	1 400	9900
WITH AIRPLANE TRAFFIC NOISE	12 200	1 500	1 100	1 000	1 800	2 500	1 800	1 600	800	11300
BOTHERSOME TO RESPONDENT	4 600	400	300	500	500	1 200	800	600	300	12500
WOULD LIKE TO MOVE	700	-	100	-	100	300	100	100	-	...
WOULD NOT LIKE TO MOVE	3 900	400	200	500	500	900	600	500	300	12100
NOT REPORTED	-	-	-	-	-	-	-	-	-	-
NOT BOTHERSOME TO RESPONDENT	7 600	1 100	800	500	1 300	1 300	1 100	1 000	500	10100
NOT REPORTED	-	-	-	-	-	-	-	-	-	-
NOT REPORTED	200	100	-	-	100	-	-	100	-	...
NO HEAVY TRAFFIC	26 800	3 100	2 800	3 400	3 200	5 900	3 500	3 200	1 800	10800
WITH HEAVY TRAFFIC	9 800	1 500	1 000	1 200	1 600	1 900	1 400	700	500	9200
BOTHERSOME TO RESPONDENT	2 100	200	200	300	300	300	600	200	100	11200
WOULD LIKE TO MOVE	900	-	100	100	100	100	300	100	-	...
WOULD NOT LIKE TO MOVE	1 200	200	100	100	200	100	300	100	100	...
NOT REPORTED	-	-	-	-	-	-	-	-	-	-
NOT BOTHERSOME TO RESPONDENT	7 700	1 300	800	900	1 300	1 700	800	500	500	8900
NOT REPORTED	100	-	100	-	-	-	-	-	-	...
NOT REPORTED	200	100	100	-	-	-	-	100	-	...
NO STREETS IN NEED OF REPAIR	31 100	4 200	3 000	4 000	4 300	6 700	3 600	3 300	1 900	10000
WITH STREETS IN NEED OF REPAIR	5 500	400	800	500	500	1 100	1 200	600	300	12200
BOTHERSOME TO RESPONDENT	3 000	200	300	300	300	500	800	300	300	14300
WOULD LIKE TO MOVE	300	-	-	100	-	100	100	-	100	...
WOULD NOT LIKE TO MOVE	2 600	200	300	200	300	400	800	300	200	14400
NOT REPORTED	-	-	-	-	-	-	-	-	-	-
NOT BOTHERSOME TO RESPONDENT	2 500	200	500	300	300	600	400	300	100	10600
NOT REPORTED	100	-	100	-	-	-	-	-	-	...
NOT REPORTED	200	100	-	100	-	-	-	100	-	...
NO ROADS IMPASSABLE	33 300	4 200	3 400	4 100	4 300	7 300	4 500	3 300	2 100	10400
WITH ROADS IMPASSABLE	2 600	100	300	500	400	400	300	400	100	10000
BOTHERSOME TO RESPONDENT	1 300	100	300	100	100	200	200	300	100	...
WOULD LIKE TO MOVE	200	-	100	-	-	-	100	-	100	...
WOULD NOT LIKE TO MOVE	1 100	100	200	100	100	200	100	300	-	...
NOT REPORTED	-	-	-	-	-	-	-	-	-	-
NOT BOTHERSOME TO RESPONDENT	1 200	100	-	300	300	200	100	100	100	...
NOT REPORTED	100	-	100	-	-	100	-	-	-	...
NOT REPORTED	1 000	300	100	100	200	100	100	200	-	...
NO OCCUPIED HOUSING IN RUNDOWN CONDITION	31 000	4 000	3 400	3 900	4 100	6 900	3 800	3 100	1 900	10100
WITH OCCUPIED HOUSING IN RUNDOWN CONDITION	5 600	600	500	600	700	900	1 100	800	400	12100
BOTHERSOME TO RESPONDENT	3 200	200	300	300	300	700	600	600	300	14600
WOULD LIKE TO MOVE	1 200	-	100	100	100	100	500	300	100	...
WOULD NOT LIKE TO MOVE	2 000	200	200	200	200	600	100	400	200	12000
NOT REPORTED	-	-	-	-	-	-	-	-	-	-
NOT BOTHERSOME TO RESPONDENT	2 300	400	200	300	500	200	500	200	100	8500
NOT REPORTED	100	-	100	-	-	-	-	-	-	...
NOT REPORTED	200	100	-	100	-	-	-	100	-	...

TABLE B-16. INCOME OF FAMILIES AND PRIMARY INDIVIDUALS BY TENURE AND SELECTED NEIGHBORHOOD CHARACTERISTICS FOR HOUSING UNITS WITH BLACK HOUSEHOLD HEAD: 1977--CONTINUED

(DATA BASED ON SAMPLE, SEE TEXT. FOR MINIMUM BASE FOR DERIVED FIGURES (PERCENT, MEDIAN, ETC.) AND MEANING OF SYMBOLS, SEE TEXT)

STANDARD METROPOLITAN STATISTICAL AREA MEMPHIS, TENN.-ARK. IN CENTRAL CITY	TOTAL	LESS THAN $3,000	$3,000 TO $4,999	$5,000 TO $6,999	$7,000 TO $9,999	$10,000 TO $14,999	$15,000 TO $19,999	$20,000 TO $24,999	$25,000 OR MORE	MEDIAN (DOLLARS)
NEIGHBORHOOD CONDITIONS--CONTINUED										
OWNER OCCUPIED--CONTINUED										
NO COMMERCIAL OR NONRESIDENTIAL ACTIVITIES	29 600	4 000	3 400	4 000	4 000	6 300	3 400	2 700	1 800	9600
WITH COMMERCIAL OR NONRESIDENTIAL ACTIVITIES	7 000	600	500	500	800	1 500	1 400	1 200	500	13600
BOTHERSOME TO RESPONDENT	1 000	100	-	-	100	200	400	100	100	...
WOULD LIKE TO MOVE	600	-	-	-	100	100	400	100	-	...
WOULD NOT LIKE TO MOVE	300	100	-	-	100	100	-	-	100	...
NOT REPORTED	-	-	-	-	-	-	-	-	-	-
NOT BOTHERSOME TO RESPONDENT	6 100	500	500	500	700	1 300	1 100	1 000	400	13100
NOT REPORTED	-	-	-	-	-	-	-	-	-	-
NOT REPORTED	200	100	-	100	-	-	-	-	-	-
NO ODORS, SMOKE, OR GAS	32 700	4 400	3 400	3 800	4 100	7 100	4 500	3 400	2 000	10500
WITH ODORS, SMOKE, OR GAS	3 800	200	500	600	800	600	400	400	300	9200
BOTHERSOME TO RESPONDENT	2 700	100	300	400	600	400	400	400	100	9800
WOULD LIKE TO MOVE	800	100	100	100	300	100	100	-	-	...
WOULD NOT LIKE TO MOVE	1 800	100	200	300	300	300	200	400	100	11100
NOT REPORTED	100	-	-	-	-	-	100	-	-	...
NOT BOTHERSOME TO RESPONDENT	1 100	100	300	200	200	200	-	100	100	...
NOT REPORTED	-	-	-	-	-	-	-	-	-	-
NOT REPORTED	300	100	-	100	-	100	-	100	-	...
ADEQUATE STREET LIGHTS	30 100	3 900	3 400	3 800	4 000	6 300	3 700	3 100	1 900	10000
INADEQUATE STREET LIGHTS	6 500	600	500	800	800	1 400	1 200	800	400	11800
BOTHERSOME TO RESPONDENT	4 100	300	300	400	600	900	900	400	300	12700
WOULD LIKE TO MOVE	700	100	100	-	100	100	300	-	-	...
WOULD NOT LIKE TO MOVE	3 400	200	200	400	500	800	700	400	300	12900
NOT REPORTED	-	-	-	-	-	-	-	-	-	-
NOT BOTHERSOME TO RESPONDENT	2 300	300	300	400	200	500	300	300	100	9900
NOT REPORTED	100	-	-	-	-	-	-	100	-	...
NOT REPORTED	200	100	-	-	-	100	-	100	-	...
NO NEIGHBORHOOD CRIME	27 600	3 500	3 200	3 700	3 700	5 800	3 600	2 600	1 600	9800
WITH NEIGHBORHOOD CRIME	9 100	1 000	700	900	1 200	2 000	1 300	1 300	700	11800
BOTHERSOME TO RESPONDENT	5 800	800	300	500	800	1 200	900	900	300	11800
WOULD LIKE TO MOVE	1 600	-	-	300	400	300	400	300	100	13200
WOULD NOT LIKE TO MOVE	4 100	800	300	300	400	1 000	500	600	300	11500
NOT REPORTED	-	-	-	-	-	-	-	-	-	-
NOT BOTHERSOME TO RESPONDENT	3 300	300	400	400	300	800	400	400	400	11900
NOT REPORTED	100	-	-	-	100	-	-	-	-	...
NOT REPORTED	100	100	-	-	-	-	-	100	-	...
NO TRASH, LITTER, OR JUNK	28 400	3 500	3 100	3 600	3 700	6 000	3 600	3 000	1 700	10200
WITH TRASH, LITTER, OR JUNK	8 200	1 000	800	900	1 100	1 700	1 200	900	500	10700
BOTHERSOME TO RESPONDENT	5 500	600	300	600	1 000	1 100	1 000	600	400	11500
WOULD LIKE TO MOVE	2 000	100	100	200	500	200	600	200	100	14000
WOULD NOT LIKE TO MOVE	3 400	500	100	400	500	800	300	400	300	10800
NOT REPORTED	100	-	-	-	-	100	-	-	-	...
NOT BOTHERSOME TO RESPONDENT	2 600	500	500	300	100	600	200	300	100	7000
NOT REPORTED	100	-	-	-	-	100	100	-	-	...
NOT REPORTED	200	100	-	100	-	-	-	100	-	...
NO BOARDED UP OR ABANDONED STRUCTURES	32 800	3 900	3 400	4 000	4 000	7 100	4 800	3 300	2 100	10700
WITH BOARDED UP OR ABANDONED STRUCTURES	3 800	700	500	500	800	700	100	600	100	8100
BOTHERSOME TO RESPONDENT	1 200	100	200	200	300	100	100	200	100	...
WOULD LIKE TO MOVE	300	-	100	-	100	100	100	100	-	...
WOULD NOT LIKE TO MOVE	900	100	100	200	200	100	-	100	100	...
NOT REPORTED	-	-	-	-	-	-	-	-	-	-
NOT BOTHERSOME TO RESPONDENT	2 500	500	300	300	500	500	-	400	100	8100
NOT REPORTED	100	100	-	-	-	100	-	-	-	...
NOT REPORTED	200	100	-	100	-	-	-	100	-	...
RENTER OCCUPIED	46 000	13 800	6 600	7 500	7 700	6 500	2 400	1 300	300	5700
NO STREET OR HIGHWAY NOISE	31 900	9 500	4 800	4 500	5 500	4 600	1 800	1 000	100	5700
WITH STREET OR HIGHWAY NOISE	14 100	4 300	1 900	3 000	2 100	1 900	500	300	100	5600
BOTHERSOME TO RESPONDENT	5 700	2 100	700	900	800	800	100	300	-	5100
WOULD LIKE TO MOVE	2 000	1 000	200	200	200	300	100	100	-	3000-
WOULD NOT LIKE TO MOVE	3 700	1 100	500	700	600	500	100	200	-	5700
NOT REPORTED	-	-	-	-	-	-	-	-	-	-
NOT BOTHERSOME TO RESPONDENT	8 500	2 200	1 200	2 100	1 300	1 100	400	100	100	5900
NOT REPORTED	-	-	-	-	-	-	-	-	-	-
NOT REPORTED	-	-	-	-	-	-	-	-	-	-
NO AIRPLANE TRAFFIC NOISE	32 900	10 400	4 700	5 400	5 400	4 300	1 800	700	300	5500
WITH AIRPLANE TRAFFIC NOISE	13 100	3 400	2 000	2 100	2 300	2 200	500	600	-	6100
BOTHERSOME TO RESPONDENT	4 700	1 400	500	600	700	1 100	300	100	-	6600
WOULD LIKE TO MOVE	1 400	400	100	200	400	300	-	-	-	...
WOULD NOT LIKE TO MOVE	3 200	900	400	400	300	800	300	100	-	6400
NOT REPORTED	100	100	-	-	-	-	-	-	-	...
NOT BOTHERSOME TO RESPONDENT	8 300	1 900	1 500	1 500	1 500	1 100	300	500	-	6000
NOT REPORTED	100	100	-	-	-	-	-	-	-	...
NOT REPORTED	-	-	-	-	-	-	-	-	-	-
NO HEAVY TRAFFIC	29 400	8 400	4 300	4 700	5 200	4 200	1 700	900	100	5900
WITH HEAVY TRAFFIC	16 600	5 300	2 400	2 900	2 500	2 300	700	500	100	5400
BOTHERSOME TO RESPONDENT	3 800	1 300	300	700	300	800	200	300	-	6100
WOULD LIKE TO MOVE	1 300	500	300	100	100	200	100	-	-	...
WOULD NOT LIKE TO MOVE	2 500	700	-	600	100	600	100	300	-	6700
NOT REPORTED	-	-	-	-	-	-	-	-	-	-
NOT BOTHERSOME TO RESPONDENT	12 700	4 000	2 100	2 100	2 300	1 300	500	200	100	5200
NOT REPORTED	100	-	-	-	-	100	-	-	-	...
NOT REPORTED	-	-	-	-	-	-	-	-	-	-
NO STREETS IN NEED OF REPAIR	37 500	11 100	5 200	6 100	6 600	5 000	2 200	1 200	300	5800
WITH STREETS IN NEED OF REPAIR	8 300	2 600	1 400	1 400	1 100	1 500	200	100	-	5200
BOTHERSOME TO RESPONDENT	4 100	900	300	1 000	700	1 000	100	100	-	6600
WOULD LIKE TO MOVE	1 400	500	100	200	200	400	100	-	-	...
WOULD NOT LIKE TO MOVE	2 700	500	300	800	500	500	-	100	-	6500
NOT REPORTED	-	-	-	-	-	-	-	-	-	-
NOT BOTHERSOME TO RESPONDENT	4 200	1 700	1 000	400	400	500	100	-	-	3700
NOT REPORTED	-	-	-	-	-	-	-	-	-	-
NOT REPORTED	200	100	100	100	-	-	-	-	-	...

TABLE B-16. INCOME OF FAMILIES AND PRIMARY INDIVIDUALS BY TENURE AND SELECTED NEIGHBORHOOD CHARACTERISTICS FOR HOUSING UNITS WITH BLACK HOUSEHOLD HEAD: 1977--CONTINUED

(DATA BASED ON SAMPLE, SEE TEXT. FOR MINIMUM BASE FOR DERIVED FIGURES (PERCENT, MEDIAN, ETC.) AND MEANING OF SYMBOLS, SEE TEXT)

STANDARD METROPOLITAN STATISTICAL AREA MEMPHIS, TENN.-ARK. IN CENTRAL CITY	TOTAL	LESS THAN $3,000	$3,000 TO $4,999	$5,000 TO $6,999	$7,000 TO $9,999	$10,000 TO $14,999	$15,000 TO $19,999	$20,000 TO $24,999	$25,000 OR MORE	MEDIAN (DOLLARS)
NEIGHBORHOOD CONDITIONS--CONTINUED										
RENTER OCCUPIED--CONTINUED										
NO ROADS IMPASSABLE	42 200	12 300	6 200	7 100	6 900	6 000	2 200	1 200	300	5700
WITH ROADS IMPASSABLE	3 300	1 100	300	400	700	500	100	100	-	6000
BOTHERSOME TO RESPONDENT	1 800	700	100	200	400	300	100	100	-	6000
WOULD LIKE TO MOVE	900	300	100	100	200	200	-	-	-	...
WOULD NOT LIKE TO MOVE	900	300	100	100	200	100	100	100	-	...
NOT REPORTED	-	-	-	-	-	-	-	-	-	-
NOT BOTHERSOME TO RESPONDENT	1 500	500	200	200	300	300	-	100	-	...
NOT REPORTED	-	-	-	-	-	-	-	-	-	-
NOT REPORTED	500	300	100	-	-	-	100	-	-	...
NO OCCUPIED HOUSING IN RUNDOWN CONDITION	36 400	10 000	5 100	6 200	6 300	5 300	2 100	1 200	100	6000
WITH OCCUPIED HOUSING IN RUNDOWN CONDITION	9 200	3 600	1 400	1 300	1 300	1 000	300	100	100	4400
BOTHERSOME TO RESPONDENT	4 200	1 300	700	700	800	500	100	100	100	5200
WOULD LIKE TO MOVE	2 900	700	500	500	700	300	100	100	100	5900
WOULD NOT LIKE TO MOVE	1 200	600	200	200	100	200	-	-	-	...
NOT REPORTED	100	-	-	100	-	-	-	-	-	...
NOT BOTHERSOME TO RESPONDENT	4 900	2 300	700	500	500	600	200	100	100	3300
NOT REPORTED	100	-	-	-	100	-	-	-	-	...
NOT REPORTED	400	100	100	-	-	100	-	-	-	...
NO COMMERCIAL OR NONRESIDENTIAL ACTIVITIES	31 400	9 900	4 500	5 100	4 700	4 400	1 600	900	100	5500
WITH COMMERCIAL OR NONRESIDENTIAL ACTIVITIES	14 400	3 700	2 100	2 200	3 000	2 100	700	400	100	6300
BOTHERSOME TO RESPONDENT	700	200	100	200	100	100	-	-	-	...
WOULD LIKE TO MOVE	500	100	100	200	100	100	-	-	-	...
WOULD NOT LIKE TO MOVE	200	100	-	-	100	-	-	-	-	...
NOT REPORTED	-	-	-	-	-	-	-	-	-	-
NOT BOTHERSOME TO RESPONDENT	13 600	3 300	2 000	2 000	2 900	2 100	700	400	100	6400
NOT REPORTED	100	100	-	-	-	-	-	-	-	...
NOT REPORTED	300	100	-	100	-	-	-	-	-	...
NO ODORS, SMOKE, OR GAS	40 100	11 700	5 700	6 200	6 900	5 800	2 400	1 300	200	5900
WITH ODORS, SMOKE, OR GAS	5 700	1 900	1 000	1 300	800	700	-	100	100	5000
BOTHERSOME TO RESPONDENT	4 000	1 200	600	800	600	600	-	100	100	5400
WOULD LIKE TO MOVE	1 900	600	200	300	300	300	-	100	-	5300
WOULD NOT LIKE TO MOVE	2 100	600	300	500	300	300	-	-	100	5500
NOT REPORTED	-	-	-	-	-	-	-	-	-	-
NOT BOTHERSOME TO RESPONDENT	1 700	600	400	500	200	100	-	-	-	4400
NOT REPORTED	100	100	-	-	-	-	-	-	-	...
NOT REPORTED	100	100	-	-	-	-	-	-	-	...
ADEQUATE STREET LIGHTS	37 400	11 400	5 400	5 600	6 200	5 400	1 900	1 200	300	5700
INADEQUATE STREET LIGHTS	8 600	2 400	1 300	1 900	1 400	1 100	400	100	-	5700
BOTHERSOME TO RESPONDENT	4 500	1 200	600	700	1 000	700	100	100	-	6200
WOULD LIKE TO MOVE	2 000	700	300	300	400	200	100	100	-	5100
WOULD NOT LIKE TO MOVE	2 400	500	300	500	500	500	100	-	-	6700
NOT REPORTED	100	-	-	-	100	-	-	-	-	...
NOT BOTHERSOME TO RESPONDENT	3 900	1 100	700	1 100	400	300	300	100	-	5300
NOT REPORTED	200	100	-	100	-	100	-	-	-	...
NOT REPORTED	100	-	-	-	100	-	-	-	-	...
NO NEIGHBORHOOD CRIME	32 000	8 900	4 700	5 300	5 100	5 100	2 000	800	100	5900
WITH NEIGHBORHOOD CRIME	14 000	4 800	1 900	2 200	2 500	1 400	400	500	200	5300
BOTHERSOME TO RESPONDENT	8 600	3 100	1 300	1 000	1 500	900	300	300	100	4800
WOULD LIKE TO MOVE	4 800	1 500	800	500	1 000	500	200	200	100	5300
WOULD NOT LIKE TO MOVE	3 800	1 600	500	500	500	500	100	100	-	4200
NOT REPORTED	-	-	-	-	-	-	-	-	-	-
NOT BOTHERSOME TO RESPONDENT	5 200	1 600	500	1 200	1 000	500	100	300	100	5800
NOT REPORTED	100	100	100	-	-	-	-	-	-	...
NOT REPORTED	100	100	-	-	-	-	-	-	-	...
NO TRASH, LITTER, OR JUNK	31 900	8 900	3 900	5 300	5 600	5 100	2 000	1 100	100	6200
WITH TRASH, LITTER, OR JUNK	13 900	4 800	2 700	2 200	2 100	1 300	400	300	100	4600
BOTHERSOME TO RESPONDENT	8 200	2 800	1 300	1 300	1 500	900	300	100	100	5100
WOULD LIKE TO MOVE	3 900	1 100	700	500	800	400	100	100	100	5600
WOULD NOT LIKE TO MOVE	4 400	1 700	700	800	600	500	100	-	-	4600
NOT REPORTED	-	-	-	-	-	-	-	-	-	-
NOT BOTHERSOME TO RESPONDENT	5 400	1 900	1 300	900	700	400	100	100	100	4300
NOT REPORTED	300	100	100	-	-	-	-	100	-	...
NOT REPORTED	100	100	-	-	-	100	-	-	-	...
NO BOARDED UP OR ABANDONED STRUCTURES	38 200	10 600	5 400	6 600	6 300	5 700	2 200	1 300	200	5900
WITH BOARDED UP OR ABANDONED STRUCTURES	7 600	3 100	1 200	900	1 400	800	200	100	100	4200
BOTHERSOME TO RESPONDENT	2 200	1 000	300	200	500	100	100	-	100	3700
WOULD LIKE TO MOVE	1 400	400	200	200	400	100	100	-	100	...
WOULD NOT LIKE TO MOVE	800	600	100	-	100	100	-	-	-	...
NOT REPORTED	-	-	-	-	-	-	-	-	-	-
NOT BOTHERSOME TO RESPONDENT	5 300	2 000	900	700	900	600	100	100	-	4400
NOT REPORTED	200	100	-	-	-	100	-	-	-	...
NOT REPORTED	100	100	-	-	-	100	-	-	-	...
NEIGHBORHOOD CONDITIONS AND WISH TO MOVE[1]										
OWNER OCCUPIED	36 800	4 600	3 900	4 600	4 800	7 800	4 900	4 000	2 300	10300
NO BOTHERSOME NEIGHBORHOOD CONDITIONS	18 500	2 600	2 300	2 300	2 500	3 800	2 100	1 900	1 200	9600
WITH BOTHERSOME NEIGHBORHOOD CONDITIONS	18 000	2 000	1 600	2 300	2 400	4 000	2 800	2 000	1 000	11000
HOUSEHOLD WOULD NOT LIKE TO MOVE	13 400	1 600	1 400	1 800	1 400	3 200	1 800	1 300	800	10500
HOUSEHOLD WOULD LIKE TO MOVE	4 600	300	100	500	900	800	1 000	700	300	12900
BECAUSE OF 1 CONDITION	1 600	300	-	200	300	300	100	300	100	10700
BECAUSE OF 2 CONDITIONS	1 400	-	-	100	500	300	100	300	100	...
BECAUSE OF 3 OR MORE CONDITIONS	1 600	-	100	200	200	200	700	100	100	15400
NOT REPORTED	100	-	-	-	-	-	100	-	-	...
NOT REPORTED	300	100	100	-	-	100	-	100	-	...
RENTER OCCUPIED	46 000	13 800	6 600	7 500	7 700	6 500	2 400	1 300	300	5700
NO BOTHERSOME NEIGHBORHOOD CONDITIONS	22 400	6 700	3 300	3 800	3 700	2 700	1 600	600	100	5600
WITH BOTHERSOME NEIGHBORHOOD CONDITIONS	23 200	6 900	3 300	3 700	3 900	3 800	800	700	200	5800
HOUSEHOLD WOULD NOT LIKE TO MOVE	13 400	4 200	1 700	2 400	2 100	2 400	300	400	-	5700
HOUSEHOLD WOULD LIKE TO MOVE	9 800	2 700	1 600	1 300	1 800	1 400	500	300	200	5900
BECAUSE OF 1 CONDITION	4 000	900	800	700	600	500	500	100	100	6100
BECAUSE OF 2 CONDITIONS	2 500	700	300	200	600	500	-	100	100	7100
BECAUSE OF 3 OR MORE CONDITIONS	3 200	1 100	500	500	600	400	100	100	-	5200
NOT REPORTED	100	-	-	-	100	-	-	-	-	...
NOT REPORTED	400	200	100	-	100	-	-	100	-	...

[1]WISH TO MOVE ONLY RELATES TO RESPONDENT'S OPINION OF SPECIFIC NEIGHBORHOOD CONDITIONS.

TABLE B-16. INCOME OF FAMILIES AND PRIMARY INDIVIDUALS BY TENURE AND SELECTED NEIGHBORHOOD CHARACTERISTICS FOR HOUSING UNITS WITH BLACK HOUSEHOLD HEAD: 1977--CONTINUED

(DATA BASED ON SAMPLE, SEE TEXT. FOR MINIMUM BASE FOR DERIVED FIGURES (PERCENT, MEDIAN, ETC.) AND MEANING OF SYMBOLS, SEE TEXT)

STANDARD METROPOLITAN STATISTICAL AREA MEMPHIS, TENN.-ARK. IN CENTRAL CITY	TOTAL	LESS THAN $3,000	$3,000 TO $4,999	$5,000 TO $6,999	$7,000 TO $9,999	$10,000 TO $14,999	$15,000 TO $19,999	$20,000 TO $24,999	$25,000 OR MORE	MEDIAN (DOLLARS)
NEIGHBORHOOD SERVICES										
OWNER OCCUPIED	36 800	4 600	3 900	4 600	4 800	7 800	4 900	4 000	2 300	10300
SATISFACTORY PUBLIC TRANSPORTATION	32 300	3 900	3 400	4 200	4 500	6 700	4 200	3 400	2 000	10100
UNSATISFACTORY PUBLIC TRANSPORTATION	2 200	400	100	100	200	500	400	300	200	12900
WOULD LIKE TO MOVE	100	-	-	-	-	100	-	-	-	...
WOULD NOT LIKE TO MOVE	1 900	300	100	100	200	400	300	300	200	12900
NOT REPORTED	200	100	-	-	-	100	100	-	-	...
DON'T KNOW	2 300	300	300	300	100	600	300	300	100	10800
NOT REPORTED	100	100	-	-	-	-	-	100	-	...
SATISFACTORY SCHOOLS	31 300	3 600	3 000	3 900	4 500	6 900	4 100	3 100	2 100	10400
UNSATISFACTORY SCHOOLS	1 500	100	100	200	100	300	300	300	100	...
WOULD LIKE TO MOVE	300	-	-	-	100	100	100	-	-	...
WOULD NOT LIKE TO MOVE	1 000	100	100	200	-	100	200	300	-	...
NOT REPORTED	200	-	-	-	-	100	-	100	100	...
DON'T KNOW	3 900	800	800	500	300	600	500	500	100	6700
NOT REPORTED	100	100	-	-	-	-	-	100	-	...
SATISFACTORY SHOPPING	30 300	3 500	3 400	4 100	4 100	6 800	3 800	2 900	1 800	10000
UNSATISFACTORY SHOPPING	6 100	900	400	500	700	1 000	1 100	1 000	500	12700
WOULD LIKE TO MOVE	600	100	100	-	100	200	100	100	-	...
WOULD NOT LIKE TO MOVE	5 000	600	300	500	500	700	900	900	500	14100
NOT REPORTED	500	200	100	-	100	100	100	-	-	...
DON'T KNOW	300	100	100	-	100	-	-	100	-	...
NOT REPORTED	100	100	-	-	-	-	-	100	-	...
SATISFACTORY POLICE PROTECTION	30 200	3 800	3 400	3 900	3 800	6 200	3 800	3 200	2 000	10100
UNSATISFACTORY POLICE PROTECTION	3 200	400	100	200	300	900	600	600	100	13100
WOULD LIKE TO MOVE	800	-	100	100	100	300	100	200	-	...
WOULD NOT LIKE TO MOVE	2 000	400	100	100	100	500	500	400	100	14000
NOT REPORTED	400	-	-	100	100	200	-	-	-	...
DON'T KNOW	3 300	400	300	500	700	600	500	100	200	8900
NOT REPORTED	100	100	-	-	-	-	-	100	-	...
SATISFACTORY OUTDOOR RECREATION FACILITIES	26 200	2 400	2 700	3 400	3 500	5 800	3 600	3 100	1 800	11000
UNSATISFACTORY OUTDOOR RECREATION FACILITIES	8 300	1 200	700	1 000	1 300	1 700	1 300	700	400	10000
WOULD LIKE TO MOVE	900	-	100	100	300	100	300	-	-	...
WOULD NOT LIKE TO MOVE	6 800	1 000	500	800	1 000	1 500	900	700	300	10200
NOT REPORTED	600	100	100	100	-	100	100	-	100	...
DON'T KNOW	2 100	1 000	500	200	100	300	100	100	100	3400
NOT REPORTED	300	100	100	-	-	-	-	100	100	...
SATISFACTORY HOSPITALS OR HEALTH CLINICS	30 000	3 800	3 200	3 700	3 900	6 000	3 900	3 400	2 000	10300
UNSATISFACTORY HOSPITALS OR HEALTH CLINICS	5 200	600	500	600	800	1 500	800	400	100	10700
WOULD LIKE TO MOVE	300	100	-	-	-	100	200	-	-	...
WOULD NOT LIKE TO MOVE	4 500	400	400	600	700	1 300	600	400	100	10600
NOT REPORTED	400	100	100	-	100	100	-	-	-	...
DON'T KNOW	1 300	100	200	200	200	300	100	100	100	...
NOT REPORTED	300	100	-	100	-	-	-	100	100	...
RENTER OCCUPIED	46 000	13 800	6 600	7 500	7 700	6 500	2 400	1 300	300	5700
SATISFACTORY PUBLIC TRANSPORTATION	40 700	12 300	6 200	6 300	6 600	5 800	2 200	1 100	300	5600
UNSATISFACTORY PUBLIC TRANSPORTATION	3 400	1 100	300	800	600	300	100	100	-	5800
WOULD LIKE TO MOVE	800	300	100	200	200	-	100	-	-	...
WOULD NOT LIKE TO MOVE	2 400	700	300	500	400	300	100	100	-	5800
NOT REPORTED	200	100	-	100	-	-	-	100	-	...
DON'T KNOW	1 800	400	100	300	500	400	100	100	-	7600
NOT REPORTED	100	-	-	100	-	-	-	-	-	...
SATISFACTORY SCHOOLS	36 700	10 400	5 800	5 900	6 300	5 200	1 900	1 000	200	5700
UNSATISFACTORY SCHOOLS	1 500	600	100	300	300	100	100	100	-	...
WOULD LIKE TO MOVE	400	100	-	100	100	-	-	100	-	...
WOULD NOT LIKE TO MOVE	1 100	500	100	100	200	100	100	-	-	...
NOT REPORTED	-	-	-	-	-	-	-	-	-	-
DON'T KNOW	7 800	2 800	800	1 300	1 000	1 200	400	300	100	5500
NOT REPORTED	100	-	-	100	-	-	-	-	-	...
SATISFACTORY SHOPPING	39 200	11 200	5 400	6 200	6 700	5 700	2 300	1 300	100	5900
UNSATISFACTORY SHOPPING	6 100	2 200	1 100	1 300	900	500	-	-	100	4500
WOULD LIKE TO MOVE	1 300	500	300	200	100	100	-	-	100	...
WOULD NOT LIKE TO MOVE	4 400	1 500	900	1 000	700	300	-	-	100	4800
NOT REPORTED	300	200	-	100	100	-	-	-	-	...
DON'T KNOW	800	300	100	-	-	300	100	-	-	...
NOT REPORTED	-	-	-	-	-	-	-	-	-	-
SATISFACTORY POLICE PROTECTION	36 500	11 000	5 400	6 100	5 800	5 000	2 200	1 000	-	5600
UNSATISFACTORY POLICE PROTECTION	4 200	1 200	500	700	900	500	100	100	100	6000
WOULD LIKE TO MOVE	1 600	300	300	100	300	200	100	100	100	7100
WOULD NOT LIKE TO MOVE	2 400	700	200	600	600	300	100	-	-	6100
NOT REPORTED	200	200	-	-	-	-	-	-	-	...
DON'T KNOW	5 300	1 600	700	700	800	1 000	100	300	100	6000
NOT REPORTED	100	-	-	-	100	-	-	-	-	...
SATISFACTORY OUTDOOR RECREATION FACILITIES	32 500	8 600	4 600	5 200	6 000	4 700	2 000	1 100	100	6200
UNSATISFACTORY OUTDOOR RECREATION FACILITIES	10 800	3 500	1 800	2 100	1 400	1 500	300	200	100	5200
WOULD LIKE TO MOVE	2 200	700	300	200	500	300	100	-	100	6100
WOULD NOT LIKE TO MOVE	8 000	2 300	1 400	1 800	900	1 100	300	200	-	5200
NOT REPORTED	700	400	100	100	-	100	-	-	-	...
DON'T KNOW	2 700	1 600	300	200	300	300	-	-	-	3000-
NOT REPORTED	-	-	-	-	-	-	-	-	-	-
SATISFACTORY HOSPITALS OR HEALTH CLINICS	39 800	11 600	5 800	6 400	6 800	5 600	2 200	1 300	200	5800
UNSATISFACTORY HOSPITALS OR HEALTH CLINICS	5 100	1 700	700	800	800	800	200	100	100	5500
WOULD LIKE TO MOVE	700	200	100	200	200	-	-	-	-	...
WOULD NOT LIKE TO MOVE	3 800	1 000	500	600	600	800	200	100	100	6300
NOT REPORTED	500	500	100	-	-	-	-	-	-	...
DON'T KNOW	1 000	500	100	200	100	100	-	-	-	...
NOT REPORTED	100	100	-	100	-	-	-	-	-	...

TABLE B-16. INCOME OF FAMILIES AND PRIMARY INDIVIDUALS BY TENURE AND SELECTED NEIGHBORHOOD CHARACTERISTICS FOR HOUSING UNITS WITH BLACK HOUSEHOLD HEAD: 1977--CONTINUED

(DATA BASED ON SAMPLE, SEE TEXT. FOR MINIMUM BASE FOR DERIVED FIGURES (PERCENT, MEDIAN, ETC.) AND MEANING OF SYMBOLS, SEE TEXT)

STANDARD METROPOLITAN STATISTICAL AREA MEMPHIS, TENN.-ARK. IN CENTRAL CITY	TOTAL	LESS THAN $3,000	$3,000 TO $4,999	$5,000 TO $6,999	$7,000 TO $9,999	$10,000 TO $14,999	$15,000 TO $19,999	$20,000 TO $24,999	$25,000 OR MORE	MEDIAN (DOLLARS)
NEIGHBORHOOD SERVICES AND WISH TO MOVE[1]										
OWNER OCCUPIED	36 800	4 600	3 900	4 600	4 800	7 800	4 900	4 000	2 300	10300
WITH SATISFACTORY NEIGHBORHOOD SERVICES	20 900	2 400	2 500	2 800	2 700	4 200	2 600	2 100	1 400	10000
WITH UNSATISFACTORY NEIGHBORHOOD SERVICES	15 800	2 100	1 400	1 800	2 200	3 500	2 200	1 800	800	10600
HOUSEHOLD WOULD NOT LIKE TO MOVE	13 900	2 000	1 200	1 600	1 800	3 000	1 900	1 600	800	10500
HOUSEHOLD WOULD LIKE TO MOVE	2 000	100	100	200	400	500	400	200	-	11200
BECAUSE OF 1 SERVICE	1 300	100	100	200	300	300	100	100	-	...
BECAUSE OF 2 SERVICES	400	-	100	-	-	100	200	100	-	...
BECAUSE OF 3 OR MORE SERVICES	300	-	-	-	100	100	100	-	-	...
NOT REPORTED	-	-	-	-	-	-	-	-	-	-
NOT REPORTED	100	100	-	-	-	-	-	100	-	...
RENTER OCCUPIED	46 000	13 800	6 600	7 500	7 700	6 500	2 400	1 300	300	5700
WITH SATISFACTORY NEIGHBORHOOD SERVICES	27 000	7 700	3 700	4 100	4 600	4 100	1 800	1 000	100	6000
WITH UNSATISFACTORY NEIGHBORHOOD SERVICES	19 000	6 000	2 900	3 400	3 100	2 400	600	300	200	5300
HOUSEHOLD WOULD NOT LIKE TO MOVE	14 300	4 700	2 200	2 600	2 200	1 900	500	200	-	5200
HOUSEHOLD WOULD LIKE TO MOVE	4 700	1 400	700	800	900	500	100	100	200	5600
BECAUSE OF 1 SERVICE	3 300	1 000	700	500	500	400	-	100	100	5100
BECAUSE OF 2 SERVICES	800	200	-	300	200	100	-	-	-	...
BECAUSE OF 3 OR MORE SERVICES	600	200	100	-	200	-	100	-	100	...
NOT REPORTED	-	-	-	-	-	-	-	-	-	-
NOT REPORTED	-	-	-	-	-	-	-	-	-	-
OVERALL OPINION OF NEIGHBORHOOD										
OWNER OCCUPIED	36 800	4 600	3 900	4 600	4 800	7 800	4 900	4 000	2 300	10300
EXCELLENT	8 400	1 700	1 000	1 200	900	1 800	700	800	400	8300
GOOD	16 700	1 800	1 600	1 900	2 100	3 400	2 500	2 300	1 200	11600
FAIR	9 900	700	1 300	1 200	1 700	2 400	1 400	500	600	10000
POOR	1 500	300	100	300	100	300	300	200	-	...
NOT REPORTED	300	200	-	-	-	-	-	100	-	...
HOUSEHOLD WOULD LIKE TO MOVE	4 600	300	100	500	900	800	1 000	700	300	12900
EXCELLENT	100	-	-	-	-	-	-	100	-	...
GOOD	1 400	100	-	-	300	300	300	400	100	...
FAIR	2 700	100	100	400	600	500	600	300	200	11700
POOR	500	100	100	100	100	-	100	-	-	...
NOT REPORTED	-	-	-	-	-	-	-	-	-	-
HOUSEHOLD WOULD NOT LIKE TO MOVE	31 900	4 200	3 700	4 100	3 900	6 900	3 800	3 200	2 000	10000
EXCELLENT	8 300	1 700	1 000	1 200	900	1 700	700	700	400	8100
GOOD	15 200	1 700	1 500	1 900	1 800	3 000	2 100	1 900	1 200	11100
FAIR	7 200	600	1 200	800	1 100	1 900	900	300	400	9500
POOR	1 000	100	-	200	100	300	100	200	-	...
NOT REPORTED	100	100	-	-	-	-	-	-	-	...
NOT REPORTED	300	100	100	-	-	100	100	100	-	...
RENTER OCCUPIED	46 000	13 800	6 600	7 500	7 700	6 500	2 400	1 300	300	5700
EXCELLENT	5 900	1 700	600	1 000	1 100	800	500	300	-	6300
GOOD	19 600	5 300	2 600	2 900	3 500	3 300	1 200	700	100	6300
FAIR	16 300	5 200	2 400	2 900	2 600	2 100	500	300	100	5300
POOR	4 000	1 600	900	500	500	300	100	-	100	4000
NOT REPORTED	100	-	-	100	-	-	-	-	-	...
HOUSEHOLD WOULD LIKE TO MOVE	9 800	2 700	1 600	1 300	1 800	1 400	500	300	200	5900
EXCELLENT	300	100	-	-	100	-	-	-	-	...
GOOD	1 800	200	500	100	400	300	100	100	-	7200
FAIR	4 900	1 200	500	700	800	1 000	300	200	100	7000
POOR	2 700	1 200	500	400	500	100	100	-	100	3800
NOT REPORTED	100	-	-	100	-	-	-	-	-	...
HOUSEHOLD WOULD NOT LIKE TO MOVE	35 800	10 900	5 000	6 200	5 700	5 100	1 800	1 000	100	5700
EXCELLENT	5 700	1 500	600	1 000	900	800	500	300	-	6300
GOOD	17 700	5 100	2 100	2 800	3 000	3 000	1 100	600	100	6200
FAIR	11 100	3 800	1 900	2 200	1 700	1 100	200	100	-	4800
POOR	1 200	400	300	100	100	200	100	-	-	...
NOT REPORTED	100	-	-	100	-	-	-	-	-	...
NOT REPORTED	500	200	100	-	100	-	-	100	-	...

[1] WISH TO MOVE ONLY RELATES TO RESPONDENT'S OPINION OF SPECIFIC NEIGHBORHOOD SERVICES.

TABLE B-17. VALUE OF OWNER-OCCUPIED HOUSING UNITS BY OCCUPANCY AND UTILIZATION CHARACTERISTICS AND SERVICES AVAILABLE FOR HOUSING UNITS WITH BLACK HOUSEHOLD HEAD: 1977

(DATA BASED ON SAMPLE, SEE TEXT. FOR MINIMUM BASE FOR DERIVED FIGURES (PERCENT, MEDIAN, ETC.) AND MEANING OF SYMBOLS, SEE TEXT)

STANDARD METROPOLITAN STATISTICAL AREA MEMPHIS, TENN.-ARK. IN CENTRAL CITY	TOTAL	LESS THAN $10,000	$10,000 TO $19,999	$20,000 TO $24,999	$25,000 TO $29,999	$30,000 TO $34,999	$35,000 TO $39,999	$40,000 TO $49,999	$50,000 OR MORE	MEDIAN (DOLLARS)
SPECIFIED OWNER OCCUPIED[1]	35 900	4 800	14 000	5 700	4 400	2 600	2 200	1 600	600	19400
DURATION OF OCCUPANCY										
HOUSEHOLD HEAD LIVED HERE:										
LESS THAN 3 MONTHS	700	100	400	100	100	-	100	-	-	...
3 MONTHS OR LONGER	35 200	4 700	13 600	5 600	4 300	2 600	2 200	1 600	600	19400
LIVED HERE LAST WINTER	34 600	4 700	13 600	5 600	4 100	2 400	2 100	1 600	600	19300
BEDROOMS										
NONE AND 1	1 200	900	100	-	-	100	-	-	-	...
2 OR MORE	34 700	3 900	13 900	5 700	4 400	2 400	2 200	1 600	600	19700
NONE LACKING PRIVACY	28 200	2 100	11 000	5 100	4 100	2 200	1 800	1 400	400	21000
1 OR MORE LACKING PRIVACY	6 500	1 800	2 900	600	300	200	400	200	100	15100
PRIVACY NOT REPORTED	-	-	-	-	-	-	-	-	-	-
3-OR-MORE-PERSON HOUSEHOLDS	23 300	1 700	9 500	3 800	3 500	1 600	1 800	1 100	300	20700
NO BEDROOMS USED BY 3 PERSONS OR MORE	18 300	1 200	6 800	3 100	3 200	1 300	1 600	900	200	22000
BEDROOMS USED BY 3 PERSONS OR MORE	3 800	500	2 100	600	300	100	100	100	-	16800
1	2 700	200	1 300	600	200	100	100	100	-	16900
2 OR MORE	1 200	300	800	-	100	-	-	-	-	...
BEDROOMS USED BY PERSONS 13 YEARS OF AGE OR OLDER	3 000	400	1 700	500	200	100	-	100	-	16600
NO BEDROOMS USED BY PERSONS 13 YEARS OF AGE OR OLDER	700	-	400	100	100	-	100	-	-	...
NOT REPORTED	100	100	-	-	-	-	-	-	-	...
NO BEDROOMS	-	-	-	-	-	-	-	-	-	...
NOT REPORTED	1 200	-	600	100	100	200	100	100	100	...
1- AND 2-PERSON HOUSEHOLDS	12 600	3 100	4 600	1 900	800	1 000	400	500	300	17000
CONDITION OF KITCHEN FACILITIES										
WITH COMPLETE KITCHEN FACILITIES	35 800	4 800	14 000	5 700	4 400	2 600	2 200	1 600	600	19400
ALL USABLE	35 600	4 800	13 900	5 700	4 300	2 500	2 200	1 600	600	19400
1 OR MORE NOT USABLE[2]	200	-	100	-	-	100	-	-	-	...
KITCHEN SINK	100	-	100	-	-	-	-	-	-	...
REFRIGERATOR	100	-	100	-	-	-	-	-	-	...
RANGE OR COOKSTOVE	-	-	-	-	-	-	-	-	-	...
NOT REPORTED	100	-	-	-	-	100	-	-	-	-
NOT REPORTED	100	-	-	-	100	-	-	-	-	...
LACKING COMPLETE KITCHEN FACILITIES	100	-	100	-	-	-	-	-	-	...
GARBAGE COLLECTION SERVICE										
WITH SERVICE	35 900	4 800	14 000	5 700	4 400	2 600	2 200	1 600	600	19400
LESS THAN ONCE A WEEK	-	-	-	-	-	-	-	-	-	-
ONCE A WEEK	2 700	200	800	500	500	300	200	100	100	23200
TWICE A WEEK OR MORE	32 800	4 500	13 000	5 000	3 900	2 300	2 000	1 500	500	19100
DON'T KNOW	400	100	200	100	-	-	-	-	-	...
NOT REPORTED	-	-	-	-	-	-	-	-	-	-
NO SERVICE	-	-	-	-	-	-	-	-	-	-
METHOD OF DISPOSAL:										
INCINERATOR, TRASH CHUTE, OR COMPACTOR	-	-	-	-	-	-	-	-	-	-
GARBAGE DISPOSAL	-	-	-	-	-	-	-	-	-	-
OTHER MEANS	-	-	-	-	-	-	-	-	-	-
NOT REPORTED	-	-	-	-	-	-	-	-	-	-
DON'T KNOW	-	-	-	-	-	-	-	-	-	-
NOT REPORTED	-	-	-	-	-	-	-	-	-	-
EXTERMINATION SERVICE										
OCCUPIED 3 MONTHS OR LONGER	35 200	4 700	13 600	5 600	4 300	2 600	2 200	1 600	600	19400
NO SIGNS OF MICE OR RATS	24 100	2 900	8 800	3 800	3 300	1 800	1 800	1 200	500	20500
WITH SIGNS OF MICE OR RATS	10 800	1 800	4 900	1 700	1 000	700	400	300	100	17500
REGULAR EXTERMINATION SERVICE	1 300	300	700	100	100	100	100	100	-	...
IRREGULAR EXTERMINATION SERVICE	2 500	500	1 200	300	200	200	100	-	-	16600
NO EXTERMINATION SERVICE	6 900	1 000	3 000	1 300	700	400	200	300	100	18200
NOT REPORTED	-	-	-	-	-	-	-	-	-	-
NOT REPORTED	300	100	-	100	-	-	-	100	-	...
OCCUPIED LESS THAN 3 MONTHS	700	100	400	100	100	-	100	-	-	...

[1] LIMITED TO 1-FAMILY HOMES ON LESS THAN 10 ACRES AND NO BUSINESS ON PROPERTY.
[2] FIGURES WILL NOT ADD TO TOTAL BECAUSE MORE THAN ONE KITCHEN FACILITY WAS REPORTED AS NOT USABLE FOR THE SAME UNIT.

TABLE B-18. VALUE OF OWNER-OCCUPIED HOUSING UNITS BY DEFICIENCIES IN SELECTED STRUCTURAL CHARACTERISTICS FOR HOUSING UNITS WITH BLACK HOUSEHOLD HEAD: 1977

(DATA BASED ON SAMPLE, SEE TEXT. FOR MINIMUM BASE FOR DERIVED FIGURES (PERCENT, MEDIAN, ETC.) AND MEANING OF SYMBOLS, SEE TEXT)

STANDARD METROPOLITAN STATISTICAL AREA MEMPHIS, TENN.-ARK. IN CENTRAL CITY	TOTAL	LESS THAN $10,000	$10,000 TO $19,999	$20,000 TO $24,999	$25,000 TO $29,999	$30,000 TO $34,999	$35,000 TO $39,999	$40,000 TO $49,999	$50,000 OR MORE	MEDIAN (DOLLARS)
SPECIFIED OWNER OCCUPIED[1]	35 900	4 800	14 000	5 700	4 400	2 600	2 200	1 600	600	19400
ELECTRIC WIRING										
ALL WIRING CONCEALED IN WALLS OR METAL COVERING	35 300	4 700	13 800	5 600	4 300	2 600	2 200	1 600	600	19400
SOME OR ALL WIRING EXPOSED	600	100	200	100	100	-	-	100	-	...
NOT REPORTED	100	-	100	-	-	-	-	-	-	...
ELECTRIC WALL OUTLETS										
WITH WORKING OUTLETS IN EACH ROOM	34 900	4 500	13 700	5 600	4 300	2 600	2 200	1 600	600	19500
LACKING WORKING OUTLETS IN SOME OR ALL ROOMS	900	300	300	100	100	-	-	100	-	...
NOT REPORTED	100	100	-	-	-	-	-	-	-	...
BASEMENT										
WITH BASEMENT	2 000	100	500	300	400	200	100	300	100	25800
NO SIGNS OF WATER LEAKAGE	1 300	100	300	200	200	200	100	200	-	...
WITH SIGNS OF WATER LEAKAGE	500	-	100	100	200	-	-	100	100	...
DON'T KNOW	100	-	100	100	-	-	-	-	-	...
NOT REPORTED	-	-	-	-	-	-	-	-	-	-
NO BASEMENT	33 900	4 700	13 500	5 400	4 000	2 400	2 100	1 400	500	19100
ROOF										
NO SIGNS OF WATER LEAKAGE	32 200	4 100	12 800	5 200	3 600	2 400	2 100	1 400	600	19400
WITH SIGNS OF WATER LEAKAGE	3 600	700	1 100	500	800	100	100	200	-	19700
DON'T KNOW	100	-	100	-	-	-	-	-	-	...
NOT REPORTED	-	-	-	-	-	-	-	-	-	-
INTERIOR CEILINGS AND WALLS										
OPEN CRACKS OR HOLES:										
NO OPEN CRACKS OR HOLES	34 700	4 500	13 700	5 400	4 300	2 600	2 200	1 600	600	19400
WITH OPEN CRACKS OR HOLES	1 000	300	300	300	100	-	-	-	-	...
NOT REPORTED	100	100	100	-	-	-	-	-	-	...
BROKEN PLASTER:										
NO BROKEN PLASTER	35 000	4 600	13 600	5 600	4 400	2 600	2 200	1 600	500	19500
WITH BROKEN PLASTER	900	200	400	100	-	-	100	-	100	...
NOT REPORTED	100	-	100	-	-	-	-	-	-	...
PEELING PAINT:										
NO PEELING PAINT	34 800	4 600	13 700	5 400	4 300	2 600	2 200	1 600	500	19400
WITH PEELING PAINT	1 000	200	300	300	100	-	100	-	100	...
NOT REPORTED	100	-	100	-	100	-	-	-	-	...
INTERIOR FLOORS										
NO HOLES IN FLOOR	35 000	4 700	13 500	5 500	4 300	2 600	2 200	1 600	600	19400
WITH HOLES IN FLOOR	500	100	300	100	-	-	-	100	-	...
NOT REPORTED	400	-	300	100	100	-	-	-	-	...
SELECTED STRUCTURAL DEFICIENCIES AND WISH TO MOVE										
WITH STRUCTURAL DEFICIENCIES	5 500	800	2 100	900	900	100	100	300	100	19100
HOUSEHOLD WOULD LIKE TO MOVE[2]	300	100	100	-	100	-	-	-	-	...
UNITS WITH SIGNS OF WATER LEAKAGE IN BASEMENT	-	-	-	-	-	-	-	-	-	-
UNITS WITH SIGNS OF WATER LEAKAGE IN ROOF	100	-	-	-	100	-	-	-	-	...
UNITS WITH OPEN CRACKS OR HOLES IN INTERIOR CEILINGS AND WALLS	-	-	-	-	-	-	-	-	-	-
UNITS WITH HOLES IN FLOOR	-	-	-	-	-	-	-	-	-	-
UNITS WITH BROKEN PLASTER ON INTERIOR CEILINGS AND WALLS	100	-	100	-	-	-	-	-	-	...
UNITS WITH PEELING PAINT ON INTERIOR CEILINGS AND WALLS	-	-	-	-	-	-	-	-	-	-
UNITS WITH 2 OR MORE STRUCTURAL DEFICIENCIES	100	100	-	-	100	-	-	-	-	...
HOUSEHOLD WOULD NOT LIKE TO MOVE	4 100	700	1 400	800	600	100	100	300	100	19600
NOT REPORTED	1 000	100	600	100	100	100	-	100	100	...
NO STRUCTURAL DEFICIENCIES	30 500	4 000	12 000	4 800	3 500	2 400	2 100	1 300	400	19400
NOT REPORTED	-	-	-	-	-	-	-	-	-	-
OVERALL OPINION OF STRUCTURE										
EXCELLENT	8 800	900	2 700	1 700	1 300	900	800	400	300	22500
GOOD	18 000	2 000	6 900	2 800	2 500	1 400	1 200	1 100	300	20300
FAIR	8 600	1 800	4 300	1 100	600	300	300	100	100	15800
POOR	400	100	200	100	100	-	-	-	-	...
NOT REPORTED	100	-	-	100	-	-	-	-	-	...

[1] LIMITED TO 1-FAMILY HOMES ON LESS THAN 10 ACRES AND NO BUSINESS ON PROPERTY.
[2] FIGURES WILL NOT ADD TO TOTAL BECAUSE MORE THAN ONE STRUCTURAL DEFICIENCY WAS REPORTED FOR THE SAME UNIT.

TABLE B-19. VALUE OF OWNER-OCCUPIED HOUSING UNITS BY FAILURES IN PLUMBING FACILITIES AND EQUIPMENT FOR HOUSING UNITS WITH BLACK HOUSEHOLD HEAD: 1977

(DATA BASED ON SAMPLE, SEE TEXT. FOR MINIMUM BASE FOR DERIVED FIGURES (PERCENT, MEDIAN, ETC.) AND MEANING OF SYMBOLS, SEE TEXT)

STANDARD METROPOLITAN STATISTICAL AREA MEMPHIS, TENN.-ARK. IN CENTRAL CITY	TOTAL	LESS THAN $10,000	$10,000 TO $19,999	$20,000 TO $24,999	$25,000 TO $29,999	$30,000 TO $34,999	$35,000 TO $39,999	$40,000 TO $49,999	$50,000 OR MORE	MEDIAN (DOLLARS)
SPECIFIED OWNER OCCUPIED[1]	35 900	4 800	14 000	5 700	4 400	2 600	2 200	1 600	600	19400
UNITS OCCUPIED 3 MONTHS OR LONGER	35 200	4 700	13 600	5 600	4 300	2 600	2 200	1 600	600	19400
WATER SUPPLY										
WITH PIPED WATER INSIDE STRUCTURE	35 200	4 700	13 600	5 600	4 300	2 600	2 200	1 600	600	19400
NO BREAKDOWNS	34 000	4 400	13 100	5 400	4 100	2 600	2 200	1 600	600	19600
WITH BREAKDOWNS	800	300	300	100	100	-	-	-	-	...
UNUSABLE 6 CONSECUTIVE HOURS OR LONGER:										
1 TIME	600	300	200	100	100	-	-	-	-	...
2 TIMES	-	-	-	-	-	-	-	-	-	-
3 TIMES OR MORE	100	-	100	-	-	-	-	-	-	...
NOT REPORTED	100	-	-	100	-	-	-	-	-	...
DON'T KNOW	-	-	-	-	-	-	-	-	-	-
NOT REPORTED	300	-	200	100	100	-	-	-	-	...
REASON FOR BREAKDOWN:										
PROBLEMS INSIDE BUILDING	300	100	200	-	-	-	-	-	-	...
PROBLEMS OUTSIDE BUILDING	500	200	100	100	100	-	-	-	-	...
NOT REPORTED	100	-	-	100	-	-	-	-	-	...
NO PIPED WATER INSIDE STRUCTURE	-	-	-	-	-	-	-	-	-	-
SEWAGE DISPOSAL										
WITH PUBLIC SEWER, SEPTIC TANK, OR CESSPOOL	35 200	4 700	13 600	5 600	4 300	2 600	2 200	1 600	600	19400
NO BREAKDOWNS	34 500	4 700	13 300	5 600	4 100	2 400	2 100	1 600	600	19400
WITH BREAKDOWNS	600	-	300	-	100	100	100	-	-	...
UNUSABLE 6 CONSECUTIVE HOURS OR LONGER:										
1 TIME	300	-	100	-	100	100	100	-	-	...
2 TIMES	100	-	100	-	-	-	-	-	-	...
3 TIMES OR MORE	100	-	-	-	-	100	-	-	-	...
NOT REPORTED	100	-	100	-	-	-	-	-	-	...
DON'T KNOW	-	-	-	-	-	-	-	-	-	...
NOT REPORTED	100	-	-	-	100	-	-	-	-	...
WITH CHEMICAL TOILET, PRIVY, OR OTHER MEANS	-	-	-	-	-	-	-	-	-	...
FLUSH TOILET										
WITH ALL PLUMBING FACILITIES	35 200	4 700	13 600	5 600	4 300	2 600	2 200	1 600	600	19400
WITH ONLY 1 FLUSH TOILET	25 600	4 400	11 600	4 400	2 800	1 300	600	400	200	17200
NO BREAKDOWNS IN FLUSH TOILET	24 600	4 200	11 100	4 100	2 800	1 200	600	400	200	17300
WITH BREAKDOWNS IN FLUSH TOILET	900	200	400	200	-	100	-	-	-	...
UNUSABLE 6 CONSECUTIVE HOURS OR LONGER:										
1 TIME	700	200	200	200	-	100	-	-	-	...
2 TIMES	100	-	100	-	-	-	-	-	-	...
3 TIMES	100	-	100	-	-	-	-	-	-	...
4 TIMES OR MORE	100	-	100	-	-	-	-	-	-	...
NOT REPORTED	-	-	-	-	-	-	-	-	-	...
NOT REPORTED	200	-	100	100	-	-	-	-	-	-
REASON FOR BREAKDOWN:										
PROBLEMS INSIDE BUILDING	300	100	200	100	-	-	-	-	-	...
PROBLEMS OUTSIDE BUILDING	500	100	200	100	-	100	-	-	-	...
NOT REPORTED	-	-	-	-	-	-	-	-	-	-
LACKING SOME OR ALL PLUMBING FACILITIES	-	-	-	-	-	-	-	-	-	-
ELECTRIC FUSE BLOWOUTS										
NO FUSE OR SWITCH BLOWOUTS	28 400	4 300	10 800	4 600	3 300	2 200	1 600	1 100	400	19200
WITH FUSE OR SWITCH BLOWOUTS	6 600	400	2 800	1 000	900	300	500	500	100	20300
1 TIME	4 000	200	1 700	700	500	200	300	300	100	20400
2 TIMES	1 000	100	500	100	100	-	100	100	-	...
3 TIMES OR MORE	1 600	100	600	300	300	100	100	100	-	20800
NOT REPORTED	-	-	-	-	-	-	-	-	-	-
DON'T KNOW	200	100	-	-	100	-	-	-	100	...
NOT REPORTED	-	-	-	-	-	-	-	-	-	-
UNITS OCCUPIED LAST WINTER	34 600	4 700	13 600	5 600	4 100	2 400	2 100	1 600	600	19300
HEATING EQUIPMENT										
WITH HEATING EQUIPMENT	34 600	4 700	13 600	5 600	4 100	2 400	2 100	1 600	600	19300
NO BREAKDOWNS	32 500	4 500	12 900	5 200	3 700	2 200	2 000	1 400	600	19200
WITH BREAKDOWNS	2 000	300	700	300	300	200	100	100	-	20400
1 TIME	1 700	300	800	200	300	100	100	100	-	19300
2 TIMES	100	-	100	-	100	-	-	-	-	...
3 TIMES	100	-	-	100	-	-	-	-	-	...
4 TIMES OR MORE	200	-	100	100	-	100	-	-	-	...
NOT REPORTED	-	-	-	-	-	-	-	-	-	-
NOT REPORTED	100	-	-	-	100	-	-	100	-	...
NO HEATING EQUIPMENT	-	-	-	-	-	-	-	-	-	-
INSUFFICIENT HEAT										
ADDITIONAL HEAT SOURCE:										
WITH SPECIFIED HEATING EQUIPMENT[2]	28 800	2 400	11 400	4 900	4 000	2 200	2 100	1 400	500	20600
NO ADDITIONAL HEAT SOURCE USED	24 400	2 000	9 600	4 100	3 400	2 000	1 800	1 200	400	20800
USED KITCHEN STOVE, FIREPLACE, OR PORTABLE HEATER	4 200	400	1 900	700	500	200	300	100	100	19200
NOT REPORTED	200	-	-	100	100	-	-	100	-	...
LACKING SPECIFIED HEATING EQUIPMENT OR NONE	5 800	2 300	2 100	700	100	300	-	200	100	12800

[1] LIMITED TO 1-FAMILY HOMES ON LESS THAN 10 ACRES AND NO BUSINESS ON PROPERTY.
[2] EXCLUDES ROOM HEATERS WITHOUT FLUE OR VENT, FIREPLACES, STOVES, AND PORTABLE HEATERS.

TABLE B-19. VALUE OF OWNER-OCCUPIED HOUSING UNITS BY FAILURES IN PLUMBING FACILITIES AND EQUIPMENT FOR HOUSING UNITS WITH BLACK HOUSEHOLD HEAD: 1977--CONTINUED

(DATA BASED ON SAMPLE, SEE TEXT. FOR MINIMUM BASE FOR DERIVED FIGURES (PERCENT, MEDIAN, ETC.) AND MEANING OF SYMBOLS, SEE TEXT)

STANDARD METROPOLITAN STATISTICAL AREA MEMPHIS, TENN.-ARK. IN CENTRAL CITY	TOTAL	LESS THAN $10,000	$10,000 TO $19,999	$20,000 TO $24,999	$25,000 TO $29,999	$30,000 TO $34,999	$35,000 TO $39,999	$40,000 TO $49,999	$50,000 OR MORE	MEDIAN (DOLLARS)
SPECIFIED OWNER OCCUPIED[1]--CONTINUED										
UNITS OCCUPIED LAST WINTER--CONTINUED										
INSUFFICIENT HEAT--CONTINUED										
ROOMS LACKING SPECIFIED HEAT SOURCE:										
WITH SPECIFIED HEATING EQUIPMENT[2]	28 800	2 400	11 400	4 900	4 000	2 200	2 100	1 400	500	20600
NO ROOMS LACKING AIR DUCTS, REGISTERS, RADIATORS, OR HEATERS	14 800	800	4 000	2 800	2 700	1 700	1 400	1 000	300	24600
ROOMS LACKING AIR DUCTS, REGISTERS, RADIATORS, OR HEATERS	13 500	1 600	7 100	2 100	1 200	400	600	300	200	17200
1 ROOM	2 200	400	1 000	200	300	100	200	100	100	17300
2 ROOMS	4 800	600	2 600	800	300	200	200	100	-	17000
3 ROOMS OR MORE	6 500	700	3 500	1 100	600	200	200	100	100	17300
NOT REPORTED	500	-	300	-	100	-	100	100	-	...
LACKING SPECIFIED HEATING EQUIPMENT OR NONE	5 800	2 300	2 100	700	100	300	-	200	100	12800
CLOSURE OF ROOMS:										
WITH HEATING EQUIPMENT	34 600	4 700	13 600	5 600	4 100	2 400	2 100	1 600	600	19300
NO ROOMS CLOSED	31 600	4 400	12 300	5 000	3 800	2 200	2 000	1 300	500	19200
CLOSED CERTAIN ROOMS	2 900	300	1 200	500	300	200	100	200	100	19200
LIVING ROOM ONLY	200	100	100	-	-	-	100	-	-	...
DINING ROOM ONLY	100	-	-	-	-	-	-	100	-	...
1 OR MORE BEDROOMS ONLY	1 800	200	700	500	300	100	-	100	100	20700
OTHER ROOMS OR COMBINATION	700	-	400	100	-	100	100	100	-	...
NOT REPORTED	100	100	100	-	-	-	-	-	-	...
NOT REPORTED	100	-	-	-	100	-	-	100	-	...
NO HEATING EQUIPMENT	-	-	-	-	-	-	-	-	-	-

[1]LIMITED TO 1-FAMILY HOMES ON LESS THAN 10 ACRES AND NO BUSINESS ON PROPERTY.
[2]EXCLUDES ROOM HEATERS WITHOUT FLUE OR VENT, FIREPLACES, STOVES, AND PORTABLE HEATERS.

TABLE B-20. VALUE OF OWNER-OCCUPIED HOUSING UNITS BY SELECTED NEIGHBORHOOD CHARACTERISTICS FOR HOUSING UNITS WITH BLACK HOUSEHOLD HEAD: 1977

(DATA BASED ON SAMPLE, SEE TEXT. FOR MINIMUM BASE FOR DERIVED FIGURES (PERCENT, MEDIAN, ETC.) AND MEANING OF SYMBOLS, SEE TEXT)

STANDARD METROPOLITAN STATISTICAL AREA MEMPHIS, TENN.-ARK. IN CENTRAL CITY	TOTAL	LESS THAN $10,000	$10,000 TO $19,999	$20,000 TO $24,999	$25,000 TO $29,999	$30,000 TO $34,999	$35,000 TO $39,999	$40,000 TO $49,999	$50,000 OR MORE	MEDIAN (DOLLARS)
SPECIFIED OWNER OCCUPIED[1]	35 900	4 800	14 000	5 700	4 400	2 600	2 200	1 600	600	19400
NEIGHBORHOOD CONDITIONS										
NO STREET OR HIGHWAY NOISE	27 100	3 600	10 000	4 200	3 600	1 900	1 900	1 400	500	19900
WITH STREET OR HIGHWAY NOISE	8 700	1 200	4 000	1 500	800	700	300	300	100	18000
BOTHERSOME TO RESPONDENT	4 000	500	1 600	800	500	300	200	100	-	19800
WOULD LIKE TO MOVE	1 300	100	500	300	200	100	100	-	-	...
WOULD NOT LIKE TO MOVE	2 700	300	1 100	500	300	300	100	100	-	19400
NOT REPORTED	-	-	-	-	-	-	-	-	-	-
NOT BOTHERSOME TO RESPONDENT	4 700	700	2 400	700	300	300	100	100	100	16800
NOT REPORTED	100	-	100	-	-	-	-	-	-	...
NOT REPORTED	100	-	-	100	-	-	-	-	-	...
NO AIRPLANE TRAFFIC NOISE	23 900	3 400	9 300	3 800	2 900	1 800	1 400	900	400	19100
WITH AIRPLANE TRAFFIC NOISE	11 900	1 300	4 700	1 800	1 500	800	800	800	200	19900
BOTHERSOME TO RESPONDENT	4 500	500	1 600	500	600	500	400	300	100	20900
WOULD LIKE TO MOVE	700	100	100	100	400	-	100	-	-	...
WOULD NOT LIKE TO MOVE	3 700	500	1 500	400	200	500	300	300	100	19000
NOT REPORTED	-	-	-	-	-	-	-	-	-	-
NOT BOTHERSOME TO RESPONDENT	7 400	800	3 100	1 400	900	300	400	400	100	19500
NOT REPORTED	-	-	-	-	-	-	-	-	-	-
NOT REPORTED	100	100	-	100	-	-	-	-	-	...
NO HEAVY TRAFFIC	26 200	3 500	10 200	4 200	3 100	2 000	1 400	1 300	400	19500
WITH HEAVY TRAFFIC	9 500	1 300	3 800	1 400	1 200	500	800	300	100	19100
BOTHERSOME TO RESPONDENT	2 000	400	800	300	100	200	100	200	-	18100
WOULD LIKE TO MOVE	900	200	400	100	100	100	100	100	-	...
WOULD NOT LIKE TO MOVE	1 100	200	400	200	100	100	-	100	-	...
NOT REPORTED	-	-	-	-	-	-	-	-	-	-
NOT BOTHERSOME TO RESPONDENT	7 500	900	3 000	1 200	1 100	300	700	100	100	19500
NOT REPORTED	100	-	100	-	-	-	-	-	-	...
NOT REPORTED	100	-	100	100	-	-	-	-	-	...
NO STREETS IN NEED OF REPAIR	30 500	4 100	11 600	4 600	3 800	2 200	2 000	1 600	600	19600
WITH STREETS IN NEED OF REPAIR	5 300	700	2 400	1 000	600	300	200	100	-	18000
BOTHERSOME TO RESPONDENT	2 800	100	1 600	500	300	200	100	-	-	18100
WOULD LIKE TO MOVE	300	-	100	100	-	100	-	-	-	...
WOULD NOT LIKE TO MOVE	2 500	100	1 500	400	300	100	100	-	-	17700
NOT REPORTED	-	-	-	-	-	-	-	-	-	-
NOT BOTHERSOME TO RESPONDENT	2 400	600	800	500	300	100	100	100	-	18000
NOT REPORTED	100	-	100	-	-	-	-	-	-	...
NOT REPORTED	100	-	-	100	-	-	-	-	-	...
NO ROADS IMPASSABLE	32 500	4 300	12 500	5 200	4 000	2 200	2 200	1 500	600	19600
WITH ROADS IMPASSABLE	2 500	400	1 200	300	300	200	100	100	-	17600
BOTHERSOME TO RESPONDENT	1 200	300	600	100	100	100	-	-	-	...
WOULD LIKE TO MOVE	200	100	-	100	-	100	-	-	-	...
WOULD NOT LIKE TO MOVE	1 000	200	600	100	100	100	-	-	-	...
NOT REPORTED	-	-	-	-	-	-	-	-	-	-
NOT BOTHERSOME TO RESPONDENT	1 200	100	400	100	300	100	100	100	-	...
NOT REPORTED	100	-	100	100	-	-	-	-	-	...
NOT REPORTED	900	100	400	100	100	100	-	100	-	...

[1]LIMITED TO 1-FAMILY HOMES ON LESS THAN 10 ACRES AND NO BUSINESS ON PROPERTY.

TABLE B-20. VALUE OF OWNER-OCCUPIED HOUSING UNITS BY SELECTED NEIGHBORHOOD CHARACTERISTICS FOR HOUSING UNITS WITH BLACK HOUSEHOLD HEAD: 1977--CONTINUED

(DATA BASED ON SAMPLE, SEE TEXT. FOR MINIMUM BASE FOR DERIVED FIGURES (PERCENT, MEDIAN, ETC.) AND MEANING OF SYMBOLS, SEE TEXT)

STANDARD METROPOLITAN STATISTICAL AREA MEMPHIS, TENN.-ARK. IN CENTRAL CITY	TOTAL	LESS THAN $10,000	$10,000 TO $19,999	$20,000 TO $24,999	$25,000 TO $29,999	$30,000 TO $34,999	$35,000 TO $39,999	$40,000 TO $49,999	$50,000 OR MORE	MEDIAN (DOLLARS)
SPECIFIED OWNER OCCUPIED[1]--CONTINUED										
NEIGHBORHOOD CONDITIONS--CONTINUED										
NO OCCUPIED HOUSING IN RUNDOWN CONDITION	30 400	4 300	11 300	4 900	3 900	2 000	2 000	1 400	600	19700
WITH OCCUPIED HOUSING IN RUNDOWN CONDITION	5 300	500	2 800	700	500	500	200	200	-	18000
BOTHERSOME TO RESPONDENT	3 200	200	1 700	400	300	400	100	100	-	18400
WOULD LIKE TO MOVE	1 100	100	300	200	100	300	100	100	-	...
WOULD NOT LIKE TO MOVE	2 000	100	1 300	200	200	100	100	-	-	16700
NOT REPORTED	-	-	-	-	-	-	-	-	-	-
NOT BOTHERSOME TO RESPONDENT	2 100	300	1 000	300	300	100	100	100	-	17500
NOT REPORTED	100	-	100	-	-	-	-	-	-	...
NOT REPORTED	100	-	-	100	-	-	-	-	-	...
NO COMMERCIAL OR NONRESIDENTIAL ACTIVITIES	29 000	4 000	10 500	4 900	3 400	2 200	2 000	1 400	500	20000
WITH COMMERCIAL OR NONRESIDENTIAL ACTIVITIES	6 800	800	3 500	700	1 000	400	200	200	100	17400
BOTHERSOME TO RESPONDENT	1 000	100	600	-	100	100	100	100	-	...
WOULD LIKE TO MOVE	600	-	400	-	100	-	100	100	-	...
WOULD NOT LIKE TO MOVE	300	100	100	-	100	100	-	-	-	...
NOT REPORTED	-	-	-	-	-	-	-	-	-	-
NOT BOTHERSOME TO RESPONDENT	5 900	700	3 000	700	900	300	100	100	100	17400
NOT REPORTED	-	-	-	-	-	-	-	-	-	-
NOT REPORTED	100	-	-	100	-	-	-	-	-	...
NO ODORS, SMOKE, OR GAS	31 900	4 200	12 300	5 100	3 900	2 200	2 100	1 500	500	19500
WITH ODORS, SMOKE, OR GAS	3 800	600	1 600	500	500	300	100	100	100	18100
BOTHERSOME TO RESPONDENT	2 700	500	1 000	300	300	300	100	100	100	18600
WOULD LIKE TO MOVE	800	100	300	200	100	100	-	-	-	...
WOULD NOT LIKE TO MOVE	1 800	300	700	100	200	200	100	100	100	18300
NOT REPORTED	100	-	-	-	100	-	-	-	-	...
NOT BOTHERSOME TO RESPONDENT	1 100	100	600	200	100	-	100	-	-	...
NOT REPORTED	-	-	-	-	-	-	-	-	-	-
NOT REPORTED	300	-	100	100	-	100	-	-	-	...
ADEQUATE STREET LIGHTS	29 300	4 100	11 500	4 300	3 600	2 100	1 600	1 500	500	19200
INADEQUATE STREET LIGHTS	6 500	600	2 500	1 300	800	500	600	100	100	20300
BOTHERSOME TO RESPONDENT	4 100	500	1 900	500	300	300	500	100	100	17900
WOULD LIKE TO MOVE	700	200	200	100	-	-	200	-	-	...
WOULD NOT LIKE TO MOVE	3 400	300	1 700	400	300	300	300	100	100	17800
NOT REPORTED	-	-	-	-	-	-	-	-	-	-
NOT BOTHERSOME TO RESPONDENT	2 300	100	600	800	500	200	100	100	-	22900
NOT REPORTED	100	-	-	-	100	-	-	-	-	...
NOT REPORTED	100	-	100	100	-	-	-	-	-	...
NO NEIGHBORHOOD CRIME	27 000	3 700	10 700	4 200	3 100	1 800	1 700	1 200	500	19100
WITH NEIGHBORHOOD CRIME	8 900	1 100	3 300	1 400	1 300	700	500	500	100	20200
BOTHERSOME TO RESPONDENT	5 500	700	1 800	1 200	500	500	500	400	100	21200
WOULD LIKE TO MOVE	1 600	-	500	500	300	100	200	-	100	23000
WOULD NOT LIKE TO MOVE	3 900	700	1 300	700	200	400	300	400	-	20100
NOT REPORTED	-	-	-	-	-	-	-	-	-	-
NOT BOTHERSOME TO RESPONDENT	3 300	400	1 500	300	800	300	100	100	-	18600
NOT REPORTED	100	-	100	-	-	-	-	-	-	...
NOT REPORTED	100	-	-	100	-	-	-	-	-	...
NO TRASH, LITTER, OR JUNK	27 800	3 500	10 600	4 700	3 300	2 000	2 000	1 200	600	19800
WITH TRASH, LITTER, OR JUNK	8 000	1 300	3 400	900	1 100	600	300	500	-	17900
BOTHERSOME TO RESPONDENT	5 300	900	2 200	700	400	500	200	400	-	17800
WOULD LIKE TO MOVE	2 000	100	1 000	300	100	300	100	100	-	18300
WOULD NOT LIKE TO MOVE	3 300	800	1 200	500	300	200	100	300	-	17600
NOT REPORTED	100	-	100	-	-	-	-	-	-	...
NOT BOTHERSOME TO RESPONDENT	2 500	400	1 100	100	700	100	-	100	-	17900
NOT REPORTED	100	-	100	-	-	-	100	-	-	...
NOT REPORTED	100	-	-	100	-	-	-	-	-	...
NO BOARDED UP OR ABANDONED STRUCTURES	32 000	3 900	12 000	5 200	4 200	2 300	2 200	1 600	600	20000
WITH BOARDED UP OR ABANDONED STRUCTURES	3 800	900	2 000	400	200	300	100	-	-	15200
BOTHERSOME TO RESPONDENT	1 200	300	600	100	100	100	100	-	-	...
WOULD LIKE TO MOVE	300	-	100	100	-	100	100	-	-	...
WOULD NOT LIKE TO MOVE	900	300	400	100	100	-	-	-	-	...
NOT REPORTED	-	-	-	-	-	-	-	-	-	-
NOT BOTHERSOME TO RESPONDENT	2 400	500	1 300	300	100	200	-	-	-	15300
NOT REPORTED	100	-	100	-	-	-	-	-	-	...
NOT REPORTED	100	-	-	100	-	-	-	-	-	...
NEIGHBORHOOD CONDITIONS AND WISH TO MOVE[2]										
NO BOTHERSOME NEIGHBORHOOD CONDITIONS	18 200	2 500	6 900	2 700	2 400	1 200	1 300	800	400	19500
WITH BOTHERSOME NEIGHBORHOOD CONDITIONS	17 500	2 200	7 100	2 800	2 000	1 400	900	900	200	19100
HOUSEHOLD WOULD NOT LIKE TO MOVE	12 900	1 800	5 400	2 000	1 400	900	600	600	100	18600
HOUSEHOLD WOULD LIKE TO MOVE	4 500	400	1 700	800	500	500	300	300	100	20800
BECAUSE OF 1 CONDITION	1 600	200	400	400	300	200	-	100	100	23000
BECAUSE OF 2 CONDITIONS	1 400	100	700	100	200	100	100	100	-	...
BECAUSE OF 3 OR MORE CONDITIONS	1 500	100	600	300	100	100	200	-	-	...
NOT REPORTED	100	-	-	-	100	-	-	-	-	...
NOT REPORTED	200	-	100	100	-	-	-	-	-	...
NEIGHBORHOOD SERVICES										
SATISFACTORY PUBLIC TRANSPORTATION	31 500	4 200	12 700	4 800	3 800	2 300	1 800	1 400	500	19100
UNSATISFACTORY PUBLIC TRANSPORTATION	2 100	200	500	500	400	100	100	100	100	23200
WOULD LIKE TO MOVE	100	-	-	100	-	-	-	-	-	...
WOULD NOT LIKE TO MOVE	1 900	100	500	400	300	100	100	100	100	23300
NOT REPORTED	100	100	-	-	100	-	-	-	-	...
DON'T KNOW	2 200	400	800	300	200	100	300	100	-	19100
NOT REPORTED	100	-	-	100	-	-	-	-	-	...
SATISFACTORY SCHOOLS	30 700	3 600	12 400	5 400	3 700	2 100	1 800	1 300	400	19500
UNSATISFACTORY SCHOOLS	1 400	200	400	200	200	-	300	100	100	...
WOULD LIKE TO MOVE	300	100	-	100	100	-	100	-	-	...
WOULD NOT LIKE TO MOVE	900	100	400	100	100	-	200	-	100	...
NOT REPORTED	200	-	-	-	100	-	-	100	-	...
DON'T KNOW	3 700	1 000	1 300	100	500	500	100	200	100	16700
NOT REPORTED	100	-	-	100	-	-	-	-	-	...

[1]LIMITED TO 1-FAMILY HOMES ON LESS THAN 10 ACRES AND NO BUSINESS ON PROPERTY.
[2]WISH TO MOVE ONLY RELATES TO RESPONDENT'S OPINION OF SPECIFIC NEIGHBORHOOD CONDITIONS.

TABLE B-20. VALUE OF OWNER-OCCUPIED HOUSING UNITS BY SELECTED NEIGHBORHOOD CHARACTERISTICS FOR HOUSING UNITS WITH BLACK HOUSEHOLD HEAD: 1977--CONTINUED

(DATA BASED ON SAMPLE, SEE TEXT. FOR MINIMUM BASE FOR DERIVED FIGURES (PERCENT, MEDIAN, ETC.) AND MEANING OF SYMBOLS, SEE TEXT)

STANDARD METROPOLITAN STATISTICAL AREA MEMPHIS, TENN.-ARK. IN CENTRAL CITY	TOTAL	LESS THAN $10,000	$10,000 TO $19,999	$20,000 TO $24,999	$25,000 TO $29,999	$30,000 TO $34,999	$35,000 TO $39,999	$40,000 TO $49,999	$50,000 OR MORE	MEDIAN (DOLLARS)
SPECIFIED OWNER OCCUPIED[1]--CONTINUED										
NEIGHBORHOOD SERVICES--CONTINUED										
SATISFACTORY SHOPPING	29 600	3 800	11 800	4 600	3 700	2 000	1 800	1 300	600	19300
UNSATISFACTORY SHOPPING	5 900	900	2 100	1 000	600	500	500	300	-	19900
WOULD LIKE TO MOVE	500	100	100	200	100	-	100	-	-	...
WOULD NOT LIKE TO MOVE	4 900	600	1 900	900	400	500	400	300	-	19900
NOT REPORTED	500	300	100	-	100	100	-	-	-	...
DON'T KNOW	300	100	200	-	100	-	-	-	-	...
NOT REPORTED	100	-	-	100	-	-	-	-	-	...
SATISFACTORY POLICE PROTECTION	29 600	4 100	11 500	4 900	3 500	2 000	1 800	1 400	400	19300
UNSATISFACTORY POLICE PROTECTION	3 000	400	1 200	300	600	200	200	100	100	19900
WOULD LIKE TO MOVE	800	100	200	100	100	100	100	-	-	...
WOULD NOT LIKE TO MOVE	1 900	200	800	200	300	100	100	100	100	18900
NOT REPORTED	400	100	200	-	100	-	-	-	-	...
DON'T KNOW	3 200	300	1 400	400	300	300	200	100	100	19300
NOT REPORTED	100	-	-	100	-	-	-	-	-	...
SATISFACTORY OUTDOOR RECREATION FACILITIES	25 500	3 100	10 100	4 100	2 900	2 100	1 600	1 200	300	19500
UNSATISFACTORY OUTDOOR RECREATION FACILITIES	8 100	900	3 100	1 200	1 300	400	600	400	100	19900
WOULD LIKE TO MOVE	800	100	300	100	100	-	100	-	-	...
WOULD NOT LIKE TO MOVE	6 700	600	2 700	900	1 000	400	500	400	100	20000
NOT REPORTED	600	200	100	100	100	-	-	-	-	...
DON'T KNOW	2 100	700	800	300	200	100	-	-	100	14500
NOT REPORTED	200	-	100	100	-	-	-	-	-	...
SATISFACTORY HOSPITALS OR HEALTH CLINICS	29 200	3 900	11 500	4 300	3 500	2 200	1 900	1 400	500	19300
UNSATISFACTORY HOSPITALS OR HEALTH CLINICS	5 200	600	2 100	1 400	500	300	300	100	100	19700
WOULD LIKE TO MOVE	300	100	100	100	-	-	100	-	-	...
WOULD NOT LIKE TO MOVE	4 500	400	1 900	1 200	300	300	200	100	100	19900
NOT REPORTED	400	100	100	100	100	-	-	-	-	...
DON'T KNOW	1 200	200	400	-	300	100	100	100	-	...
NOT REPORTED	300	100	100	100	100	-	-	-	-	...
NEIGHBORHOOD SERVICES AND WISH TO MOVE[2]										
WITH SATISFACTORY NEIGHBORHOOD SERVICES	20 400	3 000	7 900	3 100	2 300	1 500	1 200	900	400	19000
WITH UNSATISFACTORY NEIGHBORHOOD SERVICES	15 400	1 800	6 100	2 500	2 100	1 100	1 000	700	200	19800
HOUSEHOLD WOULD NOT LIKE TO MOVE	13 500	1 500	5 600	2 000	1 800	900	800	700	200	19400
HOUSEHOLD WOULD LIKE TO MOVE	1 900	300	500	500	300	100	300	-	-	21900
BECAUSE OF 1 SERVICE	1 300	200	400	300	100	100	100	-	-	...
BECAUSE OF 2 SERVICES	300	-	100	-	100	-	200	-	-	...
BECAUSE OF 3 OR MORE SERVICES	300	100	-	100	100	-	-	-	-	...
NOT REPORTED	-	-	-	-	-	-	-	-	-	-
NOT REPORTED	100	-	-	100	-	-	-	-	-	...
OVERALL OPINION OF NEIGHBORHOOD										
EXCELLENT	8 300	800	2 800	1 400	900	600	800	600	300	21800
GOOD	16 300	1 900	6 000	2 800	2 500	1 200	1 000	700	300	20400
FAIR	9 700	1 700	4 600	1 100	1 000	700	300	300	100	17000
POOR	1 500	400	600	300	-	100	100	-	-	...
NOT REPORTED	100	-	-	100	-	-	-	-	-	...
HOUSEHOLD WOULD LIKE TO MOVE	4 500	400	1 700	800	500	500	300	300	100	20800
EXCELLENT	100	-	-	-	100	-	-	-	-	...
GOOD	1 400	100	500	200	200	100	-	100	100	...
FAIR	2 600	300	1 100	500	300	200	200	100	-	19600
POOR	500	-	100	100	-	100	100	-	-	...
NOT REPORTED	-	-	-	-	-	-	-	-	-	-
HOUSEHOLD WOULD NOT LIKE TO MOVE	31 100	4 400	12 200	4 800	3 800	2 100	2 000	1 400	500	19100
EXCELLENT	8 200	800	2 800	1 400	800	600	800	600	300	21700
GOOD	14 800	1 800	5 400	2 600	2 200	1 100	1 000	500	200	20400
FAIR	7 100	1 400	3 500	700	700	500	100	200	100	16100
POOR	1 000	400	400	100	-	-	-	-	-	...
NOT REPORTED	-	-	-	-	-	-	-	-	-	-
NOT REPORTED	300	-	100	100	100	-	-	-	-	...

[1]LIMITED TO 1-FAMILY HOMES ON LESS THAN 10 ACRES AND NO BUSINESS ON PROPERTY.
[2]WISH TO MOVE ONLY RELATES TO RESPONDENT'S OPINION OF SPECIFIC NEIGHBORHOOD SERVICES.

TABLE B-21. GROSS RENT OF RENTER-OCCUPIED HOUSING UNITS BY OCCUPANCY AND UTILIZATION CHARACTERISTICS AND SERVICES AVAILABLE FOR HOUSING UNITS WITH BLACK HOUSEHOLD HEAD: 1977

(DATA BASED ON SAMPLE, SEE TEXT. FOR MINIMUM BASE FOR DERIVED FIGURES (PERCENT, MEDIAN, ETC.) AND MEANING OF SYMBOLS, SEE TEXT)

STANDARD METROPOLITAN STATISTICAL AREA MEMPHIS, TENN.-ARK. IN CENTRAL CITY	TOTAL	LESS THAN $70	$70 TO $99	$100 TO $149	$150 TO $199	$200 TO $249	$250 OR MORE	NO CASH RENT	MEDIAN (DOLLARS)
SPECIFIED RENTER OCCUPIED[1]	46 000	7 200	11 500	13 900	9 100	3 100	800	400	115
DURATION OF OCCUPANCY									
HOUSEHOLD HEAD LIVED HERE:									
LESS THAN 3 MONTHS	4 200	400	900	1 300	1 200	200	100	100	130
3 MONTHS OR LONGER	41 800	6 800	10 600	12 600	7 900	2 900	700	300	113
LIVED HERE LAST WINTER	37 500	6 200	9 800	11 600	6 600	2 400	500	300	111
BEDROOMS									
NONE AND 1	15 400	3 700	6 500	3 400	1 400	100	-	100	87
2 OR MORE	30 700	3 400	4 900	10 500	7 700	3 000	800	300	132
NONE LACKING PRIVACY	24 000	2 800	2 900	7 600	6 700	2 900	800	200	140
1 OR MORE LACKING PRIVACY	6 600	600	2 000	2 900	1 000	100	-	100	112
PRIVACY NOT REPORTED	100	-	100	-	-	-	-	-	...
3-OR-MORE-PERSON HOUSEHOLDS	21 600	2 800	3 900	7 500	4 800	2 000	600	100	127
NO BEDROOMS USED BY 3 PERSONS OR MORE	13 600	1 800	1 800	4 300	3 500	1 600	400	100	136
BEDROOMS USED BY 3 PERSONS OR MORE	7 000	800	2 000	2 800	1 000	200	200	100	113
1	5 800	700	1 600	2 400	700	100	200	100	111
2 OR MORE	1 300	100	400	400	300	100	-	-	...
BEDROOMS USED BY PERSONS 13 YEARS OF AGE OR OLDER	4 200	500	1 100	1 400	700	200	100	100	115
NO BEDROOMS USED BY PERSONS 13 YEARS OF AGE OR OLDER	2 100	300	500	1 100	300	-	100	-	115
NOT REPORTED	700	-	400	300	-	-	-	-	...
NO BEDROOMS	100	100	-	-	-	-	-	-	...
NOT REPORTED	1 000	100	100	400	300	100	-	-	...
1- AND 2-PERSON HOUSEHOLDS	24 400	4 400	7 600	6 400	4 300	1 200	200	300	100
CONDITION OF KITCHEN FACILITIES									
WITH COMPLETE KITCHEN FACILITIES	45 800	7 100	11 400	13 900	9 100	3 100	800	400	115
ALL USABLE	44 600	7 000	11 100	13 500	8 800	3 100	800	400	115
1 OR MORE NOT USABLE[2]	800	-	200	400	200	-	-	-	...
KITCHEN SINK	600	-	100	200	200	-	-	-	...
REFRIGERATOR	100	-	-	100	-	-	-	-	...
RANGE OR COOKSTOVE	100	-	100	100	-	-	-	-	...
NOT REPORTED	-	-	-	-	-	-	-	-	-
NOT REPORTED	300	100	100	-	100	-	-	-	...
LACKING COMPLETE KITCHEN FACILITIES	300	100	100	100	-	-	-	-	...
GARBAGE COLLECTION SERVICE									
WITH SERVICE	45 300	7 000	11 500	13 900	8 900	2 900	800	400	114
LESS THAN ONCE A WEEK	200	-	100	100	-	-	-	-	...
ONCE A WEEK	2 900	200	500	1 200	400	300	100	100	126
TWICE A WEEK OR MORE	34 800	5 400	9 600	11 200	6 100	1 700	600	300	110
DON'T KNOW	7 400	1 400	1 300	1 300	2 300	900	100	-	135
NOT REPORTED	100	-	-	-	100	-	-	-	...
NO SERVICE	700	100	-	100	200	300	-	-	...
METHOD OF DISPOSAL:									
INCINERATOR, TRASH CHUTE, OR COMPACTOR	100	100	-	-	-	-	-	-	...
GARBAGE DISPOSAL	500	-	-	-	200	300	-	-	...
OTHER MEANS	-	-	-	-	-	-	-	-	-
NOT REPORTED	100	-	-	100	-	-	-	-	...
DON'T KNOW	-	-	-	-	-	-	-	-	-
NOT REPORTED	-	-	-	-	-	-	-	-	-
EXTERMINATION SERVICE									
OCCUPIED 3 MONTHS OR LONGER	41 800	6 800	10 600	12 600	7 900	2 900	700	300	113
NO SIGNS OF MICE OR RATS	22 500	3 600	4 600	6 000	5 400	2 400	500	200	125
WITH SIGNS OF MICE OR RATS	18 400	3 200	5 600	6 500	2 300	400	200	100	103
REGULAR EXTERMINATION SERVICE	2 100	300	600	900	200	100	100	-	110
IRREGULAR EXTERMINATION SERVICE	3 900	1 200	900	1 000	600	100	100	100	95
NO EXTERMINATION SERVICE	12 100	1 600	4 100	4 600	1 500	200	-	100	103
NOT REPORTED	300	100	-	100	100	100	-	-	...
NOT REPORTED	900	100	500	100	200	100	-	-	...
OCCUPIED LESS THAN 3 MONTHS	4 200	400	900	1 300	1 200	200	100	100	130

[1] EXCLUDES 1-FAMILY HOMES ON 10 ACRES OR MORE.
[2] FIGURES WILL NOT ADD TO TOTAL BECAUSE MORE THAN ONE KITCHEN FACILITY WAS REPORTED AS NOT USABLE FOR THE SAME UNIT.

TABLE B-22. GROSS RENT OF RENTER-OCCUPIED HOUSING UNITS BY DEFICIENCIES IN SELECTED STRUCTURAL CHARACTERISTICS FOR HOUSING UNITS WITH BLACK HOUSEHOLD HEAD: 1977

(DATA BASED ON SAMPLE, SEE TEXT. FOR MINIMUM BASE FOR DERIVED FIGURES (PERCENT, MEDIAN, ETC.) AND MEANING OF SYMBOLS, SEE TEXT)

STANDARD METROPOLITAN STATISTICAL AREA MEMPHIS, TENN.-ARK. IN CENTRAL CITY	TOTAL	LESS THAN $70	$70 TO $99	$100 TO $149	$150 TO $199	$200 TO $249	$250 OR MORE	NO CASH RENT	MEDIAN (DOLLARS)
SPECIFIED RENTER OCCUPIED[1]	46 000	7 200	11 500	13 900	9 100	3 100	800	400	115
2 OR MORE UNITS IN STRUCTURE	31 400	5 900	7 500	8 500	6 900	2 200	300	100	113
COMMON STAIRWAYS									
WITH COMMON STAIRWAYS	19 800	2 800	3 600	5 500	6 000	1 800	200	-	132
NO LOOSE STEPS	17 800	2 500	3 100	4 600	5 600	1 800	200	-	135
RAILINGS NOT LOOSE	14 000	1 800	1 700	3 600	5 200	1 600	200	-	149
RAILINGS LOOSE	700	-	200	300	100	100	-	-	...
NO RAILINGS	2 400	400	1 100	600	300	-	-	-	91
RAILINGS NOT REPORTED	700	300	100	100	100	-	-	-	...
LOOSE STEPS	1 200	100	100	700	200	-	-	-	...
RAILINGS NOT LOOSE	700	100	100	500	100	-	-	-	...
RAILINGS LOOSE	100	-	-	100	100	-	-	-	...
NO RAILINGS	300	-	100	200	-	-	-	-	...
RAILINGS NOT REPORTED	100	100	-	-	-	-	-	-	...
STEPS NOT REPORTED	900	200	300	100	100	100	-	-	...
NO COMMON STAIRWAYS	11 600	3 100	4 000	3 000	900	400	100	100	89
LIGHT FIXTURES IN PUBLIC HALLS									
WITH PUBLIC HALLS	11 900	1 900	1 700	3 400	3 700	1 000	200	-	133
WITH LIGHT FIXTURES	11 100	1 700	1 200	3 300	3 700	900	200	-	138
ALL WORKING	8 000	900	1 000	1 700	3 200	900	200	-	156
SOME WORKING	2 400	700	300	1 100	300	-	-	-	112
NONE WORKING	600	100	-	400	100	-	-	-	...
NOT REPORTED	100	100	-	100	-	-	-	-	...
NO LIGHT FIXTURES	900	200	500	100	-	-	-	-	...
NO PUBLIC HALLS	18 700	3 800	5 500	5 000	3 100	1 200	100	100	100
NOT REPORTED	800	200	300	100	100	100	-	-	...
STORIES BETWEEN MAIN AND APARTMENT ENTRANCES									
NONE (ON SAME FLOOR)	17 900	3 700	5 000	5 500	2 800	600	100	100	102
1 (UP OR DOWN)	10 000	1 300	1 300	2 500	3 500	1 200	100	-	147
2 OR MORE (UP OR DOWN)	500	100	100	200	-	100	-	-	...
NOT REPORTED	3 000	800	1 100	200	500	300	100	-	89
1-UNIT STRUCTURES INCLUDING MOBILE HOMES OR TRAILERS	14 600	1 200	4 000	5 500	2 200	900	500	300	117
ELECTRIC WIRING									
ALL WIRING CONCEALED IN WALLS OR METAL COVERING	45 500	7 100	11 300	13 900	9 000	3 100	800	400	115
SOME OR ALL WIRING EXPOSED	400	100	200	-	100	100	-	-	...
NOT REPORTED	100	-	-	100	-	-	-	-	...
ELECTRIC WALL OUTLETS									
WITH WORKING OUTLETS IN EACH ROOM	44 800	7 100	11 000	13 600	8 800	3 100	800	400	115
LACKING WORKING OUTLETS IN SOME OR ALL ROOMS	1 200	100	500	300	300	-	-	-	...
NOT REPORTED	-	-	-	-	-	-	-	-	-
BASEMENT									
WITH BASEMENT	2 200	600	500	700	100	100	300	-	99
NO SIGNS OF WATER LEAKAGE	800	200	200	200	-	100	100	-	...
WITH SIGNS OF WATER LEAKAGE	300	-	100	100	-	-	100	-	...
DON'T KNOW	1 100	300	200	400	100	-	-	-	...
NOT REPORTED	100	100	100	-	-	-	-	-	...
NO BASEMENT	43 800	6 600	11 000	13 300	9 000	3 100	500	400	115
ROOF									
NO SIGNS OF WATER LEAKAGE	37 900	5 600	8 900	11 700	7 600	3 000	500	400	117
WITH SIGNS OF WATER LEAKAGE	5 400	800	1 900	1 400	900	100	200	-	99
DON'T KNOW	2 800	700	700	800	500	-	100	-	101
NOT REPORTED	-	-	-	-	-	-	-	-	-
INTERIOR CEILINGS AND WALLS									
OPEN CRACKS OR HOLES:									
NO OPEN CRACKS OR HOLES	39 100	5 600	9 700	11 800	7 900	2 900	800	300	117
WITH OPEN CRACKS OR HOLES	6 700	1 500	1 700	2 100	1 100	200	-	100	102
NOT REPORTED	200	-	100	-	100	-	-	-	...
BROKEN PLASTER:									
NO BROKEN PLASTER	42 100	6 100	10 800	12 500	8 500	3 100	800	400	116
WITH BROKEN PLASTER	3 800	1 100	700	1 400	600	100	-	-	107
NOT REPORTED	100	-	100	-	-	-	-	-	...
PEELING PAINT:									
NO PEELING PAINT	42 100	6 100	10 500	12 200	8 900	3 100	800	400	117
WITH PEELING PAINT	3 900	1 000	900	1 700	200	100	-	-	99
NOT REPORTED	100	-	100	-	-	-	-	-	...
INTERIOR FLOORS									
NO HOLES IN FLOOR	43 400	6 900	10 600	13 400	8 300	3 100	800	400	115
WITH HOLES IN FLOOR	2 400	300	900	500	800	100	-	-	110
NOT REPORTED	100	-	100	-	100	-	-	-	...

[1]EXCLUDES 1-FAMILY HOMES ON 10 ACRES OR MORE.

TABLE B-22. GROSS RENT OF RENTER-OCCUPIED HOUSING UNITS BY DEFICIENCIES IN SELECTED STRUCTURAL CHARACTERISTICS FOR HOUSING UNITS WITH BLACK HOUSEHOLD HEAD: 1977--CONTINUED

(DATA BASED ON SAMPLE, SEE TEXT. FOR MINIMUM BASE FOR DERIVED FIGURES (PERCENT, MEDIAN, ETC.) AND MEANING OF SYMBOLS, SEE TEXT)

STANDARD METROPOLITAN STATISTICAL AREA MEMPHIS, TENN.-ARK. IN CENTRAL CITY	TOTAL	LESS THAN $70	$70 TO $99	$100 TO $149	$150 TO $199	$200 TO $249	$250 OR MORE	NO CASH RENT	MEDIAN (DOLLARS)
SPECIFIED RENTER OCCUPIED[1]--CONTINUED									
SELECTED STRUCTURAL DEFICIENCIES AND WISH TO MOVE									
WITH STRUCTURAL DEFICIENCIES	12 500	2 500	3 600	3 800	2 100	300	200	100	102
HOUSEHOLD WOULD LIKE TO MOVE[2]	2 800	600	800	1 200	200	-	-	100	99
UNITS WITH SIGNS OF WATER LEAKAGE IN BASEMENT	-	-	-	-	-	-	-	-	-
UNITS WITH SIGNS OF WATER LEAKAGE IN ROOF	100	-	100	-	-	-	-	-	...
UNITS WITH OPEN CRACKS OR HOLES IN INTERIOR CEILINGS AND WALLS	600	100	100	300	100	-	-	100	...
UNITS WITH HOLES IN FLOOR	100	100	100	-	-	-	-	-	...
UNITS WITH BROKEN PLASTER ON INTERIOR CEILINGS AND WALLS	-	-	-	-	-	-	-	-	-
UNITS WITH PEELING PAINT ON INTERIOR CEILINGS AND WALLS	-	-	-	-	-	-	-	-	-
UNITS WITH 2 OR MORE STRUCTURAL DEFICIENCIES	2 000	400	500	900	100	-	-	-	104
HOUSEHOLD WOULD NOT LIKE TO MOVE	8 500	1 600	2 600	2 400	1 600	300	100	-	101
NOT REPORTED	1 100	300	200	200	300	100	100	-	...
NO STRUCTURAL DEFICIENCIES	33 500	4 700	7 900	10 100	7 100	2 800	600	300	119
NOT REPORTED	-	-	-	-	-	-	-	-	-
OVERALL OPINION OF STRUCTURE									
EXCELLENT	3 800	500	1 000	1 000	900	200	100	-	117
GOOD	19 700	2 900	4 300	5 100	4 400	2 500	400	200	124
FAIR	17 900	3 000	5 000	6 100	3 200	500	100	100	108
POOR	4 300	700	1 100	1 700	600	-	100	100	108
NOT REPORTED	200	-	100	100	100	-	-	-	...

[1]EXCLUDES 1-FAMILY HOMES ON 10 ACRES OR MORE.
[2]FIGURES WILL NOT ADD TO TOTAL BECAUSE MORE THAN ONE STRUCTURAL DEFICIENCY WAS REPORTED FOR THE SAME UNIT.

TABLE B-23. GROSS RENT OF RENTER-OCCUPIED HOUSING UNITS BY FAILURES IN PLUMBING FACILITIES AND EQUIPMENT FOR HOUSING UNITS WITH BLACK HOUSEHOLD HEAD: 1977

(DATA BASED ON SAMPLE, SEE TEXT. FOR MINIMUM BASE FOR DERIVED FIGURES (PERCENT, MEDIAN, ETC.) AND MEANING OF SYMBOLS, SEE TEXT)

STANDARD METROPOLITAN STATISTICAL AREA MEMPHIS, TENN.-ARK. IN CENTRAL CITY	TOTAL	LESS THAN $70	$70 TO $99	$100 TO $149	$150 TO $199	$200 TO $249	$250 OR MORE	NO CASH RENT	MEDIAN (DOLLARS)
SPECIFIED RENTER OCCUPIED[1]	46 000	7 200	11 500	13 900	9 100	3 100	800	400	115
UNITS OCCUPIED 3 MONTHS OR LONGER	41 800	6 800	10 600	12 600	7 900	2 900	700	300	113
WATER SUPPLY									
WITH PIPED WATER INSIDE STRUCTURE	41 800	6 800	10 600	12 600	7 900	2 900	700	300	113
NO BREAKDOWNS	39 200	6 600	9 800	11 900	7 200	2 900	500	300	112
WITH BREAKDOWNS	2 100	100	700	700	400	-	200	100	114
UNUSABLE 6 CONSECUTIVE HOURS OR LONGER:									
1 TIME	1 100	-	300	500	100	-	200	100	...
2 TIMES	500	100	400	-	-	-	-	-	...
3 TIMES OR MORE	600	100	-	200	300	-	-	-	...
NOT REPORTED	-	-	-	-	-	-	-	-	-
DON'T KNOW	300	-	-	100	100	100	-	-	...
NOT REPORTED	200	-	100	-	100	-	-	-	...
REASON FOR BREAKDOWN:									
PROBLEMS INSIDE BUILDING	1 000	100	300	300	200	-	100	-	...
PROBLEMS OUTSIDE BUILDING	1 000	100	500	300	-	-	100	100	...
NOT REPORTED	100	-	-	-	100	-	-	-	...
NO PIPED WATER INSIDE STRUCTURE	-	-	-	-	-	-	-	-	-
SEWAGE DISPOSAL									
WITH PUBLIC SEWER, SEPTIC TANK, OR CESSPOOL	41 800	6 800	10 600	12 600	7 900	2 900	700	300	113
NO BREAKDOWNS	40 400	6 500	10 200	11 900	7 800	2 900	700	300	113
WITH BREAKDOWNS	1 100	100	200	700	-	100	-	-	...
UNUSABLE 6 CONSECUTIVE HOURS OR LONGER:									
1 TIME	500	-	100	300	-	100	-	-	...
2 TIMES	400	100	100	300	-	-	-	-	...
3 TIMES OR MORE	100	100	-	100	-	-	-	-	...
NOT REPORTED	-	-	-	-	-	-	-	-	-
DON'T KNOW	-	-	-	-	-	-	-	-	-
NOT REPORTED	400	100	200	-	100	-	-	-	...
WITH CHEMICAL TOILET, PRIVY, OR OTHER MEANS	-	-	-	-	-	-	-	-	-
FLUSH TOILET									
WITH ALL PLUMBING FACILITIES	41 300	6 500	10 400	12 600	7 900	2 900	700	300	114
WITH ONLY 1 FLUSH TOILET	38 100	6 200	10 300	12 600	7 000	1 500	100	300	109
NO BREAKDOWNS IN FLUSH TOILET	34 900	5 800	9 100	11 700	6 500	1 400	100	300	110
WITH BREAKDOWNS IN FLUSH TOILET	2 900	400	1 100	900	400	100	-	-	97
UNUSABLE 6 CONSECUTIVE HOURS OR LONGER:									
1 TIME	1 800	100	600	600	300	100	-	-	108
2 TIMES	700	200	300	100	100	-	-	-	...
3 TIMES	300	100	100	100	-	-	-	-	...
4 TIMES OR MORE	100	-	-	100	-	-	-	-	...
NOT REPORTED	-	-	-	-	-	-	-	-	-
NOT REPORTED	300	100	100	-	100	-	-	-	...
REASON FOR BREAKDOWN:									
PROBLEMS INSIDE BUILDING	1 700	300	600	600	100	-	-	-	96
PROBLEMS OUTSIDE BUILDING	1 000	100	500	200	200	100	-	-	...
NOT REPORTED	200	-	100	100	100	-	-	-	...
LACKING SOME OR ALL PLUMBING FACILITIES	500	300	300	-	-	-	-	-	...

[1]EXCLUDES 1-FAMILY HOMES ON 10 ACRES OR MORE.

TABLE B-23. GROSS RENT OF RENTER-OCCUPIED HOUSING UNITS BY FAILURES IN PLUMBING FACILITIES AND EQUIPMENT FOR HOUSING UNITS WITH BLACK HOUSEHOLD HEAD: 1977--CONTINUED

(DATA BASED ON SAMPLE, SEE TEXT. FOR MINIMUM BASE FOR DERIVED FIGURES (PERCENT, MEDIAN, ETC.) AND MEANING OF SYMBOLS, SEE TEXT)

STANDARD METROPOLITAN STATISTICAL AREA MEMPHIS, TENN.-ARK. IN CENTRAL CITY	TOTAL	LESS THAN $70	$70 TO $99	$100 TO $149	$150 TO $199	$200 TO $249	$250 OR MORE	NO CASH RENT	MEDIAN (DOLLARS)
SPECIFIED RENTER OCCUPIED[1]--CON.									
UNITS OCCUPIED 3 MONTHS OR LONGER--CON.									
ELECTRIC FUSE BLOWOUTS									
NO FUSE OR SWITCH BLOWOUTS	34 100	5 300	9 300	10 000	5 900	2 800	500	300	111
WITH FUSE OR SWITCH BLOWOUTS	7 300	1 400	1 100	2 400	1 900	100	200	100	122
1 TIME	2 400	500	400	600	800	100	-	-	128
2 TIMES	1 500	300	300	300	300	-	100	100	...
3 TIMES OR MORE	3 200	500	400	1 500	700	-	100	-	122
NOT REPORTED	100	100	-	-	100	-	-	-	...
DON'T KNOW	300	100	-	100	-	-	-	-	...
NOT REPORTED	300	-	200	-	100	-	-	-	...
UNITS OCCUPIED LAST WINTER	37 500	6 200	9 800	11 600	6 600	2 400	500	300	111
HEATING EQUIPMENT									
WITH HEATING EQUIPMENT	37 500	6 200	9 800	11 600	6 600	2 400	500	300	111
NO BREAKDOWNS	34 000	5 500	8 800	10 500	6 100	2 400	400	300	112
WITH BREAKDOWNS	3 100	700	900	1 000	400	-	100	-	97
1 TIME	2 100	500	600	800	100	-	100	-	96
2 TIMES	500	100	100	200	100	-	-	-	...
3 TIMES	100	-	-	-	100	-	-	-	...
4 TIMES OR MORE	400	100	200	-	100	-	-	-	...
NOT REPORTED	100	100	-	-	-	-	-	-	...
NOT REPORTED	400	-	100	100	100	-	100	-	...
NO HEATING EQUIPMENT	-	-	-	-	-	-	-	-	-
INSUFFICIENT HEAT									
ADDITIONAL HEAT SOURCE:									
WITH SPECIFIED HEATING EQUIPMENT[2]	27 100	4 000	5 400	8 900	6 100	2 200	500	100	123
NO ADDITIONAL HEAT SOURCE USED	20 800	2 800	4 400	6 600	4 800	1 900	300	-	124
USED KITCHEN STOVE, FIREPLACE, OR PORTABLE HEATER	6 000	1 200	1 000	2 100	1 100	300	200	100	117
NOT REPORTED	300	-	-	100	100	-	100	-	...
LACKING SPECIFIED HEATING EQUIPMENT OR NONE	10 400	2 200	4 500	2 700	500	200	-	300	89
ROOMS LACKING SPECIFIED HEAT SOURCE:									
WITH SPECIFIED HEATING EQUIPMENT[2]	27 100	4 000	5 400	8 900	6 100	2 200	500	100	123
NO ROOMS LACKING AIR DUCTS, REGISTERS, RADIATORS, OR HEATERS	13 500	1 900	1 700	3 200	4 400	1 900	300	100	147
ROOMS LACKING AIR DUCTS, REGISTERS, RADIATORS, OR HEATERS	12 600	2 100	3 600	4 900	1 600	300	200	-	106
1 ROOM	5 600	800	2 400	1 700	600	-	200	-	95
2 ROOMS	4 200	900	800	2 000	500	100	-	-	111
3 ROOMS OR MORE	2 700	500	400	1 100	600	200	-	-	122
NOT REPORTED	900	-	100	800	100	-	-	-	...
LACKING SPECIFIED HEATING EQUIPMENT OR NONE	10 400	2 200	4 500	2 700	500	200	-	300	89
CLOSURE OF ROOMS:									
WITH HEATING EQUIPMENT	37 500	6 200	9 800	11 600	6 600	2 400	500	300	111
NO ROOMS CLOSED	33 100	5 500	8 700	10 100	5 800	2 400	300	300	110
CLOSED CERTAIN ROOMS	3 800	700	1 000	1 400	500	-	200	-	106
LIVING ROOM ONLY	700	-	200	300	100	-	100	-	...
DINING ROOM ONLY	100	-	-	-	-	-	100	-	...
1 OR MORE BEDROOMS ONLY	1 900	500	500	700	100	-	-	-	95
OTHER ROOMS OR COMBINATION	1 000	100	300	300	300	-	-	-	...
NOT REPORTED	100	100	-	-	-	-	-	-	...
NOT REPORTED	600	-	100	100	400	-	100	-	...
NO HEATING EQUIPMENT	-	-	-	-	-	-	-	-	-

[1]EXCLUDES 1-FAMILY HOMES ON 10 ACRES OR MORE.
[2]EXCLUDES ROOM HEATERS WITHOUT FLUE OR VENT, FIREPLACES, STOVES, AND PORTABLE HEATERS.

TABLE B-24. GROSS RENT OF RENTER-OCCUPIED HOUSING UNITS BY SELECTED NEIGHBORHOOD CHARACTERISTICS FOR HOUSING UNITS WITH BLACK HOUSEHOLD HEAD: 1977

(DATA BASED ON SAMPLE, SEE TEXT. FOR MINIMUM BASE FOR DERIVED FIGURES (PERCENT, MEDIAN, ETC.) AND MEANING OF SYMBOLS, SEE TEXT)

STANDARD METROPOLITAN STATISTICAL AREA MEMPHIS, TENN.-ARK. IN CENTRAL CITY	TOTAL	LESS THAN $70	$70 TO $99	$100 TO $149	$150 TO $199	$200 TO $249	$250 OR MORE	NO CASH RENT	MEDIAN (DOLLARS)
SPECIFIED RENTER OCCUPIED[1]	46 000	7 200	11 500	13 900	9 100	3 100	800	400	115
NEIGHBORHOOD CONDITIONS									
NO STREET OR HIGHWAY NOISE	31 900	5 000	8 200	9 000	6 500	2 400	500	300	114
WITH STREET OR HIGHWAY NOISE	14 100	2 200	3 300	4 900	2 600	800	300	100	115
BOTHERSOME TO RESPONDENT	5 700	800	1 600	1 800	800	400	200	-	112
WOULD LIKE TO MOVE	2 000	300	600	900	100	100	-	-	107
WOULD NOT LIKE TO MOVE	3 700	500	1 000	900	700	400	200	-	117
NOT REPORTED	-	-	-	-	-	-	-	-	-
NOT BOTHERSOME TO RESPONDENT	8 500	1 400	1 700	3 000	1 800	300	100	100	117
NOT REPORTED	-	-	-	-	-	-	-	-	-
NOT REPORTED	-	-	-	-	-	-	-	-	-
NO AIRPLANE TRAFFIC NOISE	32 900	6 000	8 200	9 900	6 000	2 200	500	200	111
WITH AIRPLANE TRAFFIC NOISE	13 100	1 200	3 300	4 000	3 100	1 000	300	200	124
BOTHERSOME TO RESPONDENT	4 700	200	1 300	1 500	1 400	200	-	-	126
WOULD LIKE TO MOVE	1 400	-	300	600	500	-	-	-	...
WOULD NOT LIKE TO MOVE	3 200	200	1 000	900	900	200	-	-	123
NOT REPORTED	100	-	100	-	-	-	-	-	...
NOT BOTHERSOME TO RESPONDENT	8 300	1 000	1 900	2 500	1 600	700	300	200	123
NOT REPORTED	100	-	100	-	-	-	-	-	...
NOT REPORTED	-	-	-	-	-	-	-	-	-
NO HEAVY TRAFFIC	29 400	4 300	7 300	8 800	6 500	1 800	400	400	117
WITH HEAVY TRAFFIC	16 600	2 900	4 200	5 100	2 600	1 300	400	-	111
BOTHERSOME TO RESPONDENT	3 800	500	1 000	1 300	400	600	-	-	114
WOULD LIKE TO MOVE	1 300	100	300	600	300	100	-	-	...
WOULD NOT LIKE TO MOVE	2 500	400	700	700	100	500	-	-	108
NOT REPORTED	-	-	-	-	-	-	-	-	-
NOT BOTHERSOME TO RESPONDENT	12 700	2 400	3 200	3 700	2 200	700	400	-	116
NOT REPORTED	100	-	-	100	-	-	-	-	...
NOT REPORTED	-	-	-	-	-	-	-	-	-
NO STREETS IN NEED OF REPAIR	37 500	5 900	8 800	11 100	8 000	2 800	700	300	118
WITH STREETS IN NEED OF REPAIR	8 300	1 200	2 600	2 800	1 100	300	100	100	105
BOTHERSOME TO RESPONDENT	4 100	100	1 000	2 000	600	300	100	100	123
WOULD LIKE TO MOVE	1 400	-	300	800	100	100	-	100	...
WOULD NOT LIKE TO MOVE	2 700	100	700	1 200	500	200	100	-	125
NOT REPORTED	-	-	-	-	-	-	-	-	-
NOT BOTHERSOME TO RESPONDENT	4 200	1 200	1 600	800	500	100	100	100	87
NOT REPORTED	-	-	-	-	-	-	-	-	-
NOT REPORTED	200	100	100	-	-	-	-	-	...
NO ROADS IMPASSABLE	42 200	6 600	10 600	12 700	8 200	2 900	800	300	114
WITH ROADS IMPASSABLE	3 300	500	700	1 000	800	200	-	100	120
BOTHERSOME TO RESPONDENT	1 800	200	400	700	300	100	-	-	120
WOULD LIKE TO MOVE	900	100	200	500	100	-	-	-	...
WOULD NOT LIKE TO MOVE	900	100	200	300	200	100	-	-	...
NOT REPORTED	-	-	-	-	-	-	-	-	-
NOT BOTHERSOME TO RESPONDENT	1 500	300	300	300	500	100	-	100	...
NOT REPORTED	-	-	-	-	-	-	-	-	-
NOT REPORTED	500	100	100	300	100	-	-	-	...
NO OCCUPIED HOUSING IN RUNDOWN CONDITION	36 400	5 700	8 500	10 500	8 100	2 700	700	300	118
WITH OCCUPIED HOUSING IN RUNDOWN CONDITION	9 200	1 400	3 000	3 400	900	400	100	100	103
BOTHERSOME TO RESPONDENT	4 200	400	1 200	1 900	700	-	-	-	112
WOULD LIKE TO MOVE	2 900	200	800	1 400	500	-	-	-	117
WOULD NOT LIKE TO MOVE	1 200	200	500	500	100	-	-	-	...
NOT REPORTED	100	-	-	100	-	-	-	-	...
NOT BOTHERSOME TO RESPONDENT	4 900	1 000	1 700	1 400	300	400	100	100	94
NOT REPORTED	100	-	-	100	-	-	-	-	...
NOT REPORTED	400	100	100	100	100	100	-	-	...
NO COMMERCIAL OR NONRESIDENTIAL ACTIVITIES	31 400	5 200	8 100	9 200	5 800	2 100	700	300	112
WITH COMMERCIAL OR NONRESIDENTIAL ACTIVITIES	14 400	1 800	3 300	4 700	3 300	1 100	100	100	122
BOTHERSOME TO RESPONDENT	700	100	-	500	100	-	-	-	...
WOULD LIKE TO MOVE	500	-	-	400	100	-	-	-	...
WOULD NOT LIKE TO MOVE	200	100	-	100	-	-	-	-	...
NOT REPORTED	-	-	-	-	-	-	-	-	-
NOT BOTHERSOME TO RESPONDENT	13 600	1 700	3 200	4 200	3 300	1 100	100	100	122
NOT REPORTED	100	-	100	-	-	-	-	-	...
NOT REPORTED	300	100	100	100	-	-	-	-	...
NO ODORS, SMOKE, OR GAS	40 100	6 100	9 800	11 500	8 500	3 100	700	300	117
WITH ODORS, SMOKE, OR GAS	5 700	1 000	1 600	2 400	600	100	100	100	106
BOTHERSOME TO RESPONDENT	4 000	600	800	1 900	600	100	-	-	116
WOULD LIKE TO MOVE	1 900	300	400	1 000	200	-	-	-	112
WOULD NOT LIKE TO MOVE	2 100	300	400	1 000	400	100	-	-	119
NOT REPORTED	-	-	-	-	-	-	-	-	-
NOT BOTHERSOME TO RESPONDENT	1 700	400	700	500	-	-	100	100	87
NOT REPORTED	100	-	100	-	-	-	-	-	...
NOT REPORTED	100	100	100	-	-	-	-	-	...
ADEQUATE STREET LIGHTS	37 400	6 000	9 100	10 800	7 500	2 900	800	300	115
INADEQUATE STREET LIGHTS	8 600	1 200	2 400	3 100	1 600	300	-	100	112
BOTHERSOME TO RESPONDENT	4 500	200	1 000	1 700	1 400	100	-	-	129
WOULD LIKE TO MOVE	2 000	100	400	900	400	100	-	-	125
WOULD NOT LIKE TO MOVE	2 400	100	700	700	1 000	-	-	-	135
NOT REPORTED	100	-	-	100	-	-	-	-	...
NOT BOTHERSOME TO RESPONDENT	3 900	900	1 300	1 400	200	100	-	100	94
NOT REPORTED	200	100	100	100	-	-	-	-	...
NOT REPORTED	100	-	-	100	-	-	-	-	...
NO NEIGHBORHOOD CRIME	32 000	4 600	8 400	9 100	6 300	2 600	700	300	116
WITH NEIGHBORHOOD CRIME	14 000	2 600	3 100	4 800	2 800	500	100	100	113
BOTHERSOME TO RESPONDENT	8 600	1 400	1 800	3 100	2 000	200	100	-	117
WOULD LIKE TO MOVE	4 800	700	900	1 900	1 200	100	100	-	122
WOULD NOT LIKE TO MOVE	3 800	800	900	1 200	800	100	-	-	110
NOT REPORTED	-	-	-	-	-	-	-	-	-
NOT BOTHERSOME TO RESPONDENT	5 200	1 100	1 200	1 700	800	300	-	100	108
NOT REPORTED	100	100	100	-	-	-	-	-	...
NOT REPORTED	100	-	100	-	-	-	-	-	...

[1]EXCLUDES 1-FAMILY HOMES ON 10 ACRES OR MORE.

TABLE B-24. GROSS RENT OF RENTER-OCCUPIED HOUSING UNITS BY SELECTED NEIGHBORHOOD CHARACTERISTICS FOR HOUSING UNITS WITH BLACK HOUSEHOLD HEAD: 1977--CONTINUED

(DATA BASED ON SAMPLE, SEE TEXT. FOR MINIMUM BASE FOR DERIVED FIGURES (PERCENT, MEDIAN, ETC.) AND MEANING OF SYMBOLS, SEE TEXT)

STANDARD METROPOLITAN STATISTICAL AREA MEMPHIS, TENN.-ARK. IN CENTRAL CITY	TOTAL	LESS THAN $70	$70 TO $99	$100 TO $149	$150 TO $199	$200 TO $249	$250 OR MORE	NO CASH RENT	MEDIAN (DOLLARS)
SPECIFIED RENTER OCCUPIED[1]--CONTINUED									
NEIGHBORHOOD CONDITIONS--CONTINUED									
NO TRASH, LITTER, OR JUNK	31 900	3 900	7 600	9 400	7 100	2 900	700	300	122
WITH TRASH, LITTER, OR JUNK	13 900	3 200	3 900	4 500	1 900	300	100	100	98
BOTHERSOME TO RESPONDENT	8 200	1 300	2 200	3 000	1 600	100	-	-	110
WOULD LIKE TO MOVE	3 900	200	1 200	1 700	700	100	-	-	114
WOULD NOT LIKE TO MOVE	4 400	1 100	1 000	1 300	900	100	-	-	103
NOT REPORTED	-	-	-	-	-	-	-	-	-
NOT BOTHERSOME TO RESPONDENT	5 400	1 800	1 500	1 500	300	100	100	100	87
NOT REPORTED	300	100	100	-	-	-	-	100	...
NOT REPORTED	100	100	-	-	100	-	-	-	...
NO BOARDED UP OR ABANDONED STRUCTURES	38 200	5 700	8 700	11 400	8 500	2 800	700	300	119
WITH BOARDED UP OR ABANDONED STRUCTURES	7 600	1 400	2 800	2 500	500	300	100	100	95
BOTHERSOME TO RESPONDENT	2 200	300	500	1 000	300	-	-	-	112
WOULD LIKE TO MOVE	1 400	100	500	500	300	-	-	-	...
WOULD NOT LIKE TO MOVE	800	300	100	500	-	-	-	-	...
NOT REPORTED	-	-	-	-	-	-	-	-	-
NOT BOTHERSOME TO RESPONDENT	5 300	1 100	2 000	1 500	200	300	100	100	92
NOT REPORTED	200	-	200	-	-	-	-	-	...
NOT REPORTED	100	100	-	-	100	-	-	-	...
NEIGHBORHOOD CONDITIONS AND WISH TO MOVE[2]									
NO BOTHERSOME NEIGHBORHOOD CONDITIONS	22 400	4 200	5 600	5 700	4 300	1 800	500	300	111
WITH BOTHERSOME NEIGHBORHOOD CONDITIONS	23 200	2 900	5 700	8 100	4 900	1 300	300	100	118
HOUSEHOLD WOULD NOT LIKE TO MOVE	13 400	2 000	3 400	4 100	2 800	1 000	200	-	116
HOUSEHOLD WOULD LIKE TO MOVE	9 800	900	2 300	4 000	2 100	300	100	100	120
BECAUSE OF 1 CONDITION	4 000	300	1 000	1 400	1 000	200	100	100	124
BECAUSE OF 2 CONDITIONS	2 500	400	400	1 000	500	100	-	-	120
BECAUSE OF 3 OR MORE CONDITIONS	3 200	100	900	1 700	500	-	-	-	117
NOT REPORTED	100	-	-	100	-	-	-	-	...
NOT REPORTED	400	100	200	100	-	-	-	100	...
NEIGHBORHOOD SERVICES									
SATISFACTORY PUBLIC TRANSPORTATION	40 700	6 700	10 400	12 800	7 400	2 500	600	300	112
UNSATISFACTORY PUBLIC TRANSPORTATION	3 400	400	800	700	900	400	100	100	135
WOULD LIKE TO MOVE	800	200	200	-	300	100	-	-	...
WOULD NOT LIKE TO MOVE	2 400	200	500	700	600	200	100	100	132
NOT REPORTED	200	-	100	-	100	100	-	-	...
DON'T KNOW	1 800	100	300	400	700	200	100	-	157
NOT REPORTED	100	-	-	100	-	-	-	-	...
SATISFACTORY SCHOOLS	36 700	5 400	9 200	11 500	7 200	2 500	500	300	115
UNSATISFACTORY SCHOOLS	1 500	200	300	600	200	100	-	100	...
WOULD LIKE TO MOVE	400	100	-	100	100	100	-	100	...
WOULD NOT LIKE TO MOVE	1 100	100	300	500	100	100	-	-	...
NOT REPORTED	-	-	-	-	-	-	-	-	-
DON'T KNOW	7 800	1 500	2 000	1 800	1 700	500	300	100	110
NOT REPORTED	100	-	100	-	-	-	-	-	...
SATISFACTORY SHOPPING	39 200	5 600	9 200	11 900	8 200	3 100	700	300	119
UNSATISFACTORY SHOPPING	6 100	1 300	2 000	1 800	900	-	100	100	94
WOULD LIKE TO MOVE	1 300	300	300	500	200	-	-	-	...
WOULD NOT LIKE TO MOVE	4 400	900	1 500	1 300	600	-	100	100	94
NOT REPORTED	300	100	100	-	100	-	-	-	...
DON'T KNOW	800	200	300	200	100	-	-	-	...
NOT REPORTED	-	-	-	-	-	-	-	-	-
SATISFACTORY POLICE PROTECTION	36 500	5 500	8 800	11 600	7 000	2 700	500	300	116
UNSATISFACTORY POLICE PROTECTION	4 200	900	1 000	1 200	900	100	100	-	108
WOULD LIKE TO MOVE	1 600	200	500	400	300	100	100	-	108
WOULD NOT LIKE TO MOVE	2 400	600	300	800	500	100	-	-	113
NOT REPORTED	200	100	100	-	-	-	-	-	...
DON'T KNOW	5 300	800	1 600	1 100	1 200	300	200	100	109
NOT REPORTED	100	-	100	-	-	-	-	-	...
SATISFACTORY OUTDOOR RECREATION FACILITIES	32 500	4 700	7 300	9 800	7 200	2 700	600	200	121
UNSATISFACTORY OUTDOOR RECREATION FACILITIES	10 800	1 500	3 100	3 700	1 900	400	100	100	110
WOULD LIKE TO MOVE	2 200	500	500	700	500	100	-	-	112
WOULD NOT LIKE TO MOVE	8 000	800	2 300	2 800	1 400	300	100	100	114
NOT REPORTED	700	200	300	100	-	-	-	-	...
DON'T KNOW	2 700	1 000	1 100	400	100	-	100	100	79
NOT REPORTED	-	-	-	-	-	-	-	-	-
SATISFACTORY HOSPITALS OR HEALTH CLINICS	39 800	6 200	10 000	12 200	7 400	2 800	700	400	114
UNSATISFACTORY HOSPITALS OR HEALTH CLINICS	5 100	700	1 300	1 400	1 400	200	100	-	120
WOULD LIKE TO MOVE	700	100	100	300	100	-	-	-	...
WOULD NOT LIKE TO MOVE	3 800	300	1 000	1 000	1 300	200	100	-	129
NOT REPORTED	500	300	100	100	-	-	-	-	...
DON'T KNOW	1 000	200	200	300	200	100	-	-	...
NOT REPORTED	100	100	-	-	100	-	-	-	...
NEIGHBORHOOD SERVICES AND WISH TO MOVE[3]									
WITH SATISFACTORY NEIGHBORHOOD SERVICES	27 000	4 500	6 200	8 400	5 000	2 300	400	300	116
WITH UNSATISFACTORY NEIGHBORHOOD SERVICES	19 000	2 700	5 300	5 500	4 100	900	400	100	113
HOUSEHOLD WOULD NOT LIKE TO MOVE	14 300	2 000	4 000	4 300	3 000	600	300	100	113
HOUSEHOLD WOULD LIKE TO MOVE	4 700	700	1 300	1 300	1 100	300	100	100	114
BECAUSE OF 1 SERVICE	3 300	500	1 000	700	800	200	100	100	109
BECAUSE OF 2 SERVICES	800	100	200	300	100	100	-	-	...
BECAUSE OF 3 OR MORE SERVICES	600	100	100	300	100	-	-	-	...
NOT REPORTED	-	-	-	-	-	-	-	-	-
NOT REPORTED	-	-	-	-	-	-	-	-	-

[1]EXCLUDES 1-FAMILY HOMES ON 10 ACRES OR MORE.
[2]WISH TO MOVE ONLY RELATES TO RESPONDENT'S OPINION OF SPECIFIC NEIGHBORHOOD CONDITIONS.
[3]WISH TO MOVE ONLY RELATES TO RESPONDENT'S OPINION OF SPECIFIC NEIGHBORHOOD SERVICES.

TABLE B-24. GROSS RENT OF RENTER-OCCUPIED HOUSING UNITS BY SELECTED NEIGHBORHOOD CHARACTERISTICS FOR HOUSING UNITS WITH BLACK HOUSEHOLD HEAD: 1977--CONTINUED

(DATA BASED ON SAMPLE, SEE TEXT. FOR MINIMUM BASE FOR DERIVED FIGURES (PERCENT, MEDIAN, ETC.) AND MEANING OF SYMBOLS, SEE TEXT)

STANDARD METROPOLITAN STATISTICAL AREA MEMPHIS, TENN.-ARK. IN CENTRAL CITY	TOTAL	LESS THAN $70	$70 TO $99	$100 TO $149	$150 TO $199	$200 TO $249	$250 OR MORE	NO CASH RENT	MEDIAN (DOLLARS)
SPECIFIED RENTER-OCCUPIED[1]--CONTINUED									
OVERALL OPINION OF NEIGHBORHOOD									
EXCELLENT	5 900	400	1 900	1 600	1 100	600	200	100	119
GOOD	19 600	3 000	4 200	5 300	4 500	2 100	400	100	124
FAIR	16 300	2 800	4 100	5 700	3 000	300	200	200	110
POOR	4 000	1 000	1 200	1 200	500	100	-	-	95
NOT REPORTED	100	-	100	100	-	-	-	-	...
HOUSEHOLD WOULD LIKE TO MOVE	9 800	900	2 300	4 000	2 100	300	100	100	120
EXCELLENT	300	-	100	100	-	100	-	-	...
GOOD	1 800	200	200	700	500	200	-	-	135
FAIR	4 900	100	1 100	2 100	1 500	-	100	100	129
POOR	2 700	600	900	1 000	100	100	-	-	93
NOT REPORTED	100	-	-	100	-	-	-	-	...
HOUSEHOLD WOULD NOT LIKE TO MOVE	35 800	6 200	9 000	9 800	7 000	2 800	700	300	113
EXCELLENT	5 700	400	1 900	1 500	1 100	500	200	100	118
GOOD	17 700	2 800	4 000	4 500	4 000	1 900	400	100	122
FAIR	11 100	2 800	2 800	3 500	1 500	300	100	100	99
POOR	1 200	300	300	300	400	-	-	-	...
NOT REPORTED	100	-	100	-	-	-	-	-	...
NOT REPORTED	500	100	200	100	-	-	-	100	...

[1]EXCLUDES 1-FAMILY HOMES ON 10 ACRES OR MORE.

TABLE B-25. INCOME OF FAMILIES AND PRIMARY INDIVIDUALS BY TENURE AND OCCUPANCY AND UTILIZATION CHARACTERISTICS, AND SERVICES AVAILABLE FOR HOUSEHOLDS WITH HEAD OF SPANISH ORIGIN: 1977

TABLE B-26. INCOME OF FAMILIES AND PRIMARY INDIVIDUALS BY TENURE AND DEFICIENCIES IN SELECTED STRUCTURAL CHARACTERISTICS FOR HOUSEHOLDS WITH HEAD OF SPANISH ORIGIN: 1977

TABLE B-27. INCOME OF FAMILIES AND PRIMARY INDIVIDUALS BY TENURE AND FAILURES IN PLUMBING FACILITIES AND EQUIPMENT FOR HOUSEHOLDS WITH HEAD OF SPANISH ORIGIN: 1977

TABLE B-28. INCOME OF FAMILIES AND PRIMARY INDIVIDUALS BY TENURE AND SELECTED NEIGHBORHOOD CHARACTERISTICS FOR HOUSEHOLDS WITH HEAD OF SPANISH ORIGIN: 1977

TABLE B-29. VALUE OF OWNER-OCCUPIED HOUSING UNITS BY OCCUPANCY AND UTILIZATION CHARACTERISTICS AND SERVICES AVAILABLE FOR HOUSEHOLDS WITH HEAD OF SPANISH ORIGIN: 1977

TABLE B-30. VALUE OF OWNER-OCCUPIED HOUSING UNITS BY DEFICIENCIES IN SELECTED STRUCTURAL CHARACTERISTICS FOR HOUSEHOLDS WITH HEAD OF SPANISH ORIGIN: 1977

TABLE B-31. VALUE OF OWNER-OCCUPIED HOUSING UNITS BY FAILURES IN PLUMBING FACILITIES AND EQUIPMENT FOR HOUSEHOLDS WITH HEAD OF SPANISH ORIGIN: 1977

TABLE B-32. VALUE OF OWNER-OCCUPIED HOUSING UNITS BY SELECTED NEIGHBORHOOD CHARACTERISTICS FOR HOUSEHOLDS WITH HEAD OF SPANISH ORIGIN: 1977

TABLE B-33. GROSS RENT OF RENTER-OCCUPIED HOUSING UNITS BY OCCUPANCY AND UTILIZATION CHARACTERISTICS AND SERVICES AVAILABLE FOR HOUSEHOLDS WITH HEAD OF SPANISH ORIGIN: 1977

TABLE B-34. GROSS RENT OF RENTER-OCCUPIED HOUSING UNITS BY DEFICIENCIES IN SELECTED STRUCTURAL CHARACTERISTICS FOR HOUSEHOLDS WITH HEAD OF SPANISH ORIGIN: 1977

TABLE B-35. GROSS RENT OF RENTER-OCCUPIED HOUSING UNITS BY FAILURES IN PLUMBING FACILITIES AND EQUIPMENT FOR HOUSEHOLDS WITH HEAD OF SPANISH ORIGIN: 1977

TABLE B-36. GROSS RENT OF RENTER-OCCUPIED HOUSING UNITS BY SELECTED NEIGHBORHOOD CHARACTERISTICS FOR HOUSEHOLDS WITH HEAD OF SPANISH ORIGIN: 1977

(TABLES B-25 THROUGH B-36 OMITTED BECAUSE OF INSUFFICIENT NUMBER OF HOUSEHOLDS WITH HEAD OF SPANISH ORIGIN; SEE INTRODUCTION)

TABLE C-1. INCOME OF FAMILIES AND PRIMARY INDIVIDUALS BY TENURE AND OCCUPANCY AND UTILIZATION CHARACTERISTICS, AND SERVICES AVAILABLE: 1977

(DATA BASED ON SAMPLE, SEE TEXT. FOR MINIMUM BASE FOR DERIVED FIGURES (PERCENT, MEDIAN, ETC.) AND MEANING OF SYMBOLS, SEE TEXT)

STANDARD METROPOLITAN STATISTICAL AREA MEMPHIS, TENN.-ARK. NOT IN CENTRAL CITY	TOTAL	LESS THAN $3,000	$3,000 TO $4,999	$5,000 TO $6,999	$7,000 TO $9,999	$10,000 TO $12,499	$12,500 TO $14,999	$15,000 TO $19,999	$20,000 TO $24,999	$25,000 TO $34,999	$35,000 OR MORE	MEDIAN (DOLLARS)
DURATION OF OCCUPANCY												
OWNER OCCUPIED	44 100	1 600	1 900	1 800	3 400	3 500	3 200	8 000	6 700	8 700	5 300	19100
HOUSEHOLD HEAD LIVED HERE:												
LESS THAN 3 MONTHS	2 100	100	100	100	-	200	100	400	300	300	400	20800
3 MONTHS OR LONGER	42 100	1 500	1 800	1 700	3 400	3 300	3 200	7 600	6 400	8 300	4 900	19000
LIVED HERE LAST WINTER	39 300	1 500	1 800	1 700	3 300	3 300	2 900	6 900	5 700	7 500	4 600	18700
RENTER OCCUPIED	24 300	2 400	2 300	3 600	3 800	3 400	2 300	3 500	1 500	1 300	300	10100
HOUSEHOLD HEAD LIVED HERE:												
LESS THAN 3 MONTHS	4 200	400	200	700	700	700	500	700	100	300	-	10200
3 MONTHS OR LONGER	20 100	2 000	2 000	2 900	3 000	2 800	1 800	2 800	1 300	1 000	300	10000
LIVED HERE LAST WINTER	14 800	1 900	1 600	2 300	1 900	2 000	1 500	2 000	500	900	200	9500
BEDROOMS												
OWNER OCCUPIED	44 100	1 600	1 900	1 800	3 400	3 500	3 200	8 000	6 700	8 700	5 300	19100
NONE AND 1	300	100	100	-	-	100	-	-	100	-	-	...
2 OR MORE	43 800	1 500	1 800	1 800	3 400	3 400	3 200	8 000	6 600	8 700	5 300	19200
NONE LACKING PRIVACY	40 700	1 100	1 400	1 500	2 800	3 200	3 100	7 600	6 400	8 500	5 000	19700
1 OR MORE LACKING PRIVACY	3 000	400	400	300	600	300	100	400	300	100	200	9300
PRIVACY NOT REPORTED	100	-	-	-	-	-	-	-	-	-	100	...
3-OR-MORE-PERSON HOUSEHOLDS	29 000	300	500	1 100	2 000	2 100	1 900	5 900	4 800	6 700	3 800	20800
NO BEDROOMS USED BY 3 PERSONS OR MORE	27 200	200	300	900	1 700	1 700	1 700	5 600	4 700	6 500	3 800	21500
BEDROOMS USED BY 3 PERSONS OR MORE	1 500	100	100	200	300	300	200	200	100	100	-	...
1	1 100	-	100	200	200	100	200	200	100	100	-	...
2 OR MORE	400	100	-	100	100	100	-	-	-	-	-	...
BEDROOMS USED BY PERSONS 13 YEARS OF AGE OR OLDER	1 300	100	100	200	300	200	100	100	-	100	-	...
NO BEDROOMS USED BY PERSONS 13 YEARS OF AGE OR OLDER	200	-	-	-	-	-	100	100	100	-	-	...
NOT REPORTED	100	-	-	-	-	100	-	-	-	-	-	...
NO BEDROOMS	-	-	-	-	-	-	-	-	-	-	-	-
NOT REPORTED	300	-	-	-	-	100	-	100	-	100	-	...
1- AND 2-PERSON HOUSEHOLDS	15 200	1 300	1 500	700	1 400	1 400	1 400	2 100	1 900	2 000	1 500	14900
RENTER OCCUPIED	24 300	2 400	2 300	3 600	3 800	3 400	2 300	3 500	1 500	1 300	300	10100
NONE AND 1	4 500	700	400	500	900	700	200	700	100	300	-	9400
2 OR MORE	19 800	1 700	1 900	3 200	2 900	2 800	2 100	2 700	1 300	900	300	10200
NONE LACKING PRIVACY	17 400	1 400	1 500	2 500	2 700	2 600	1 800	2 500	1 300	900	300	10600
1 OR MORE LACKING PRIVACY	2 300	400	400	600	200	200	300	200	-	-	100	6300
PRIVACY NOT REPORTED	100	-	-	-	-	-	-	-	-	100	-	...
3-OR-MORE-PERSON HOUSEHOLDS	10 800	400	1 300	2 100	1 500	1 400	1 000	1 500	700	700	300	10200
NO BEDROOMS USED BY 3 PERSONS OR MORE	8 600	300	800	1 300	1 100	1 300	900	1 400	700	500	300	11500
BEDROOMS USED BY 3 PERSONS OR MORE	2 000	200	500	800	300	100	100	-	100	100	-	5900
1	1 400	-	300	600	100	100	100	-	100	100	-	...
2 OR MORE	600	200	100	200	100	-	-	-	-	-	-	...
BEDROOMS USED BY PERSONS 13 YEARS OF AGE OR OLDER	1 300	200	200	800	100	-	-	-	100	-	-	...
NO BEDROOMS USED BY PERSONS 13 YEARS OF AGE OR OLDER	500	-	200	-	100	100	-	-	-	100	-	...
NOT REPORTED	100	-	100	-	-	-	100	-	-	-	-	...
NO BEDROOMS	100	-	-	-	-	-	-	100	-	-	-	...
NOT REPORTED	100	-	-	-	100	-	-	-	-	-	-	...
1- AND 2-PERSON HOUSEHOLDS	13 500	2 000	1 000	1 600	2 200	2 100	1 300	1 900	700	600	100	10000
CONDITION OF KITCHEN FACILITIES												
OWNER OCCUPIED	44 100	1 600	1 900	1 800	3 400	3 500	3 200	8 000	6 700	8 700	5 300	19100
WITH COMPLETE KITCHEN FACILITIES	43 600	1 500	1 800	1 800	3 300	3 400	3 200	8 000	6 600	8 700	5 300	19200
ALL USABLE	43 200	1 400	1 800	1 800	3 300	3 400	3 200	8 000	6 600	8 400	5 300	19200
1 OR MORE NOT USABLE[1]	400	100	-	-	-	-	-	-	100	300	-	...
KITCHEN SINK	100	100	-	-	-	-	-	-	-	-	-	...
REFRIGERATOR	-	-	-	-	-	-	-	-	-	-	-	-
RANGE OR COOKSTOVE	300	-	-	-	-	-	-	-	-	300	-	...
NOT REPORTED	100	-	-	-	-	-	-	-	100	-	-	...
NOT REPORTED	-	-	-	-	-	-	-	-	-	-	-	-
LACKING COMPLETE KITCHEN FACILITIES	500	100	100	100	100	100	-	-	100	-	-	...
RENTER OCCUPIED	24 300	2 400	2 300	3 600	3 800	3 400	2 300	3 500	1 500	1 300	300	10100
WITH COMPLETE KITCHEN FACILITIES	22 700	1 900	1 800	3 300	3 500	3 400	2 300	3 500	1 500	1 300	300	10600
ALL USABLE	22 400	1 800	1 800	3 200	3 500	3 400	2 300	3 400	1 500	1 300	300	10700
1 OR MORE NOT USABLE[1]	200	100	-	100	-	-	-	100	-	-	-	...
KITCHEN SINK	100	100	-	100	-	-	-	-	-	-	-	...
REFRIGERATOR	100	-	-	100	-	-	-	100	-	-	-	...
RANGE OR COOKSTOVE	-	-	-	-	-	-	-	-	-	-	-	-
NOT REPORTED	-	-	-	-	-	-	-	-	-	-	-	-
NOT REPORTED	-	-	-	-	-	-	-	-	-	-	-	-
LACKING COMPLETE KITCHEN FACILITIES	1 600	600	500	300	300	100	-	-	-	-	-	4200
GARBAGE COLLECTION SERVICE												
OWNER OCCUPIED	44 100	1 600	1 900	1 800	3 400	3 500	3 200	8 000	6 700	8 700	5 300	19100
WITH SERVICE	38 100	1 200	1 100	1 400	2 600	3 100	2 800	7 100	6 100	8 200	4 600	19800
LESS THAN ONCE A WEEK	300	100	100	-	100	100	-	-	-	-	-	...
ONCE A WEEK	8 600	400	300	500	600	500	100	600	1 100	2 600	2 000	26000
TWICE A WEEK OR MORE	27 800	700	600	900	1 900	2 200	2 500	6 300	4 800	5 500	2 400	19100
DON'T KNOW	1 400	100	100	-	100	300	200	200	200	100	100	...
NOT REPORTED	-	-	-	-	-	-	-	-	-	-	-	-
NO SERVICE	5 900	300	800	400	800	400	400	900	700	500	700	13700
METHOD OF DISPOSAL:												
INCINERATOR, TRASH CHUTE, OR COMPACTOR	300	-	100	-	-	-	-	-	100	-	100	...
GARBAGE DISPOSAL	-	-	-	-	-	-	-	-	-	-	-	-
OTHER MEANS	5 500	300	800	400	800	400	400	900	600	500	600	13400
NOT REPORTED	100	-	-	100	-	-	100	-	-	-	-	...
DON'T KNOW	-	-	-	-	-	-	-	-	-	-	-	-
NOT REPORTED	100	100	-	-	-	-	-	100	-	-	-	...

[1]FIGURES WILL NOT ADD TO TOTAL BECAUSE MORE THAN ONE KITCHEN FACILITY WAS REPORTED AS NOT USABLE FOR THE SAME UNIT.

TABLE C-1. INCOME OF FAMILIES AND PRIMARY INDIVIDUALS BY TENURE AND OCCUPANCY AND UTILIZATION CHARACTERISTICS, AND SERVICES AVAILABLE: 1977--CONTINUED

(DATA BASED ON SAMPLE, SEE TEXT. FOR MINIMUM BASE FOR DERIVED FIGURES (PERCENT, MEDIAN, ETC.) AND MEANING OF SYMBOLS, SEE TEXT)

STANDARD METROPOLITAN STATISTICAL AREA MEMPHIS, TENN.-ARK. NOT IN CENTRAL CITY	TOTAL	LESS THAN $3,000	$3,000 TO $4,999	$5,000 TO $6,999	$7,000 TO $9,999	$10,000 TO $12,499	$12,500 TO $14,999	$15,000 TO $19,999	$20,000 TO $24,999	$25,000 TO $34,999	$35,000 OR MORE	MEDIAN (DOLLARS)
GARBAGE COLLECTION SERVICE--CONTINUED												
RENTER OCCUPIED	24 300	2 400	2 300	3 600	3 800	3 400	2 300	3 500	1 500	1 300	300	10100
WITH SERVICE	20 700	1 900	1 800	3 100	3 300	3 000	2 000	3 000	1 400	1 000	300	10200
LESS THAN ONCE A WEEK	300	-	100	100	-	-	-	100	-	-	-	...
ONCE A WEEK	2 900	-	300	500	700	300	300	600	100	100	100	10700
TWICE A WEEK OR MORE	13 100	1 500	1 300	2 200	1 900	1 400	1 400	1 500	1 100	500	100	9300
DON'T KNOW	4 400	300	100	400	700	1 300	300	800	100	400	-	11500
NOT REPORTED	100	-	100	-	-	-	-	-	-	-	-	...
NO SERVICE	3 400	600	400	500	500	300	300	400	100	300	100	8100
METHOD OF DISPOSAL:												
INCINERATOR, TRASH CHUTE, OR COMPACTOR	100	100	-	-	-	-	-	-	-	-	-	...
GARBAGE DISPOSAL	-	-	-	-	-	-	-	-	-	-	-	-
OTHER MEANS	3 300	500	400	500	500	300	300	400	100	300	100	8300
NOT REPORTED	-	-	-	-	-	-	-	-	-	-	-	-
DON'T KNOW	200	-	-	-	-	100	-	100	-	-	-	...
NOT REPORTED	-	-	-	-	-	-	-	-	-	-	-	-
EXTERMINATION SERVICE												
OWNER OCCUPIED	44 100	1 600	1 900	1 800	3 400	3 500	3 200	8 000	6 700	8 700	5 300	19100
OCCUPIED 3 MONTHS OR LONGER	42 100	1 500	1 800	1 700	3 400	3 300	3 200	7 600	6 400	8 300	4 900	19000
NO SIGNS OF MICE OR RATS	34 400	800	1 200	1 300	2 300	2 300	2 900	6 600	5 300	7 400	4 400	19900
WITH SIGNS OF MICE OR RATS	7 300	700	600	500	1 100	900	300	900	1 100	900	300	12200
REGULAR EXTERMINATION SERVICE	1 000	100	100	-	100	-	-	100	300	300	100	...
IRREGULAR EXTERMINATION SERVICE	1 000	-	100	-	100	200	100	300	200	-	100	...
NO EXTERMINATION SERVICE	4 900	600	400	500	900	700	200	400	400	500	200	10100
NOT REPORTED	300	-	-	-	100	-	-	100	100	100	-	...
NOT REPORTED	400	100	100	-	-	-	-	-	100	100	100	...
OCCUPIED LESS THAN 3 MONTHS	2 100	100	100	100	-	200	100	400	300	300	400	20800
RENTER OCCUPIED	24 300	2 400	2 300	3 600	3 800	3 400	2 300	3 500	1 500	1 300	300	10100
OCCUPIED 3 MONTHS OR LONGER	20 100	2 000	2 000	2 900	3 000	2 800	1 800	2 800	1 300	1 000	300	10000
NO SIGNS OF MICE OR RATS	14 800	800	1 500	2 100	2 100	2 500	1 500	2 000	1 200	800	300	10800
WITH SIGNS OF MICE OR RATS	5 100	1 300	500	800	800	100	300	800	100	200	100	6900
REGULAR EXTERMINATION SERVICE	600	-	100	100	200	-	100	200	-	-	-	...
IRREGULAR EXTERMINATION SERVICE	1 000	100	100	100	300	100	100	100	-	100	100	...
NO EXTERMINATION SERVICE	3 400	1 100	400	600	300	100	100	600	100	100	-	5600
NOT REPORTED	-	-	-	-	-	-	-	-	-	-	-	-
NOT REPORTED	200	-	-	-	100	100	-	-	-	-	-	...
OCCUPIED LESS THAN 3 MONTHS	4 200	400	200	700	700	700	500	700	100	300	-	10200

TABLE C-2. INCOME OF FAMILIES AND PRIMARY INDIVIDUALS BY TENURE AND DEFICIENCIES IN SELECTED STRUCTURAL CHARACTERISTICS: 1977

(DATA BASED ON SAMPLE, SEE TEXT. FOR MINIMUM BASE FOR DERIVED FIGURES (PERCENT, MEDIAN, ETC.) AND MEANING OF SYMBOLS, SEE TEXT)

STANDARD METROPOLITAN STATISTICAL AREA MEMPHIS, TENN.-ARK. NOT IN CENTRAL CITY	TOTAL	LESS THAN $3,000	$3,000 TO $4,999	$5,000 TO $6,999	$7,000 TO $9,999	$10,000 TO $12,499	$12,500 TO $14,999	$15,000 TO $19,999	$20,000 TO $24,999	$25,000 TO $34,999	$35,000 OR MORE	MEDIAN (DOLLARS)
2 OR MORE UNITS IN STRUCTURE	14 700	1 000	1 000	1 600	2 800	2 500	1 400	2 100	1 100	1 000	200	10900
COMMON STAIRWAYS												
OWNER OCCUPIED	300	-	-	-	-	100	100	-	-	100	-	...
WITH COMMON STAIRWAYS	100	-	-	-	-	100	100	-	-	-	-	...
NO LOOSE STEPS	100	-	-	-	-	100	100	-	-	-	-	...
RAILINGS NOT LOOSE	100	-	-	-	-	100	-	-	-	-	-	...
RAILINGS LOOSE	-	-	-	-	-	-	-	-	-	-	-	-
NO RAILINGS	-	-	-	-	-	-	-	-	-	-	-	-
RAILINGS NOT REPORTED	100	-	-	-	-	-	100	-	-	-	-	...
LOOSE STEPS	-	-	-	-	-	-	-	-	-	-	-	-
RAILINGS NOT LOOSE	-	-	-	-	-	-	-	-	-	-	-	-
RAILINGS LOOSE	-	-	-	-	-	-	-	-	-	-	-	-
NO RAILINGS	-	-	-	-	-	-	-	-	-	-	-	-
RAILINGS NOT REPORTED	-	-	-	-	-	-	-	-	-	-	-	-
STEPS NOT REPORTED	-	-	-	-	-	-	-	-	-	-	-	-
NO COMMON STAIRWAYS	200	-	-	-	-	-	100	-	-	100	-	...
RENTER OCCUPIED	14 300	1 000	1 000	1 600	2 800	2 500	1 300	2 100	1 100	900	200	10800
WITH COMMON STAIRWAYS	8 800	600	600	900	1 700	1 700	600	1 500	600	700	-	10900
NO LOOSE STEPS	8 000	500	600	700	1 500	1 500	600	1 300	600	700	-	11200
RAILINGS NOT LOOSE	7 200	500	500	500	1 500	1 300	600	1 100	600	600	-	11200
RAILINGS LOOSE	400	-	-	100	100	200	-	-	-	-	-	...
NO RAILINGS	400	-	100	100	-	-	-	200	-	100	-	...
RAILINGS NOT REPORTED	-	-	-	-	-	-	-	-	-	-	-	-
LOOSE STEPS	100	-	-	-	100	-	-	100	-	-	-	...
RAILINGS NOT LOOSE	100	-	-	-	100	-	-	100	-	-	-	...
RAILINGS LOOSE	-	-	-	-	-	-	-	-	-	-	-	-
NO RAILINGS	-	-	-	-	-	-	-	-	-	-	-	-
RAILINGS NOT REPORTED	-	-	-	-	-	-	-	-	-	-	-	-
STEPS NOT REPORTED	700	100	-	200	100	200	-	100	-	-	-	...
NO COMMON STAIRWAYS	5 500	400	400	700	1 100	800	700	600	500	200	200	10500
LIGHT FIXTURES IN PUBLIC HALLS												
OWNER OCCUPIED	300	-	-	-	-	100	100	-	-	100	-	...
WITH PUBLIC HALLS	100	-	-	-	-	100	-	-	-	-	-	...
WITH LIGHT FIXTURES	100	-	-	-	-	100	-	-	-	-	-	...
ALL WORKING	-	-	-	-	-	-	-	-	-	-	-	-
SOME WORKING	100	-	-	-	-	100	-	-	-	-	-	...
NONE WORKING	-	-	-	-	-	-	-	-	-	-	-	-
NOT REPORTED	-	-	-	-	-	-	-	-	-	-	-	-
NO LIGHT FIXTURES	-	-	-	-	-	-	-	-	-	-	-	-
NO PUBLIC HALLS	300	-	-	-	-	-	100	-	-	100	-	...
NOT REPORTED	-	-	-	-	-	-	-	-	-	-	-	-

TABLE C-2. INCOME OF FAMILIES AND PRIMARY INDIVIDUALS BY TENURE AND DEFICIENCIES IN SELECTED STRUCTURAL CHARACTERISTICS: 1977--CONTINUED

(DATA BASED ON SAMPLE, SEE TEXT. FOR MINIMUM BASE FOR DERIVED FIGURES (PERCENT, MEDIAN, ETC.) AND MEANING OF SYMBOLS, SEE TEXT)

STANDARD METROPOLITAN STATISTICAL AREA MEMPHIS, TENN.-ARK. NOT IN CENTRAL CITY	TOTAL	LESS THAN $3,000	$3,000 TO $4,999	$5,000 TO $6,999	$7,000 TO $9,999	$10,000 TO $12,499	$12,500 TO $14,999	$15,000 TO $19,999	$20,000 TO $24,999	$25,000 TO $34,999	$35,000 OR MORE	MEDIAN (DOLLARS)
2 OR MORE UNITS IN STRUCTURE--CONTINUED												
LIGHT FIXTURES IN PUBLIC HALLS--CONTINUED												
RENTER OCCUPIED	14 300	1 000	1 000	1 600	2 800	2 500	1 300	2 100	1 100	900	200	10800
WITH PUBLIC HALLS	6 500	500	500	700	1 200	1 300	500	900	500	200	-	10500
WITH LIGHT FIXTURES	6 300	500	500	700	1 200	1 300	500	900	500	200	-	10600
ALL WORKING	5 800	400	400	600	1 100	1 300	500	900	500	200	-	10900
SOME WORKING	500	-	100	100	100	100	-	100	-	-	-	...
NONE WORKING	-	-	-	-	-	-	-	-	-	-	-	-
NOT REPORTED	100	100	-	-	-	-	-	-	-	-	-	...
NO LIGHT FIXTURES	100	100	100	-	-	-	-	-	-	-	-	...
NO PUBLIC HALLS	7 100	300	500	700	1 500	900	700	1 100	500	700	200	11500
NOT REPORTED	700	100	-	200	100	200	-	100	100	-	-	...
STORIES BETWEEN MAIN AND APARTMENT ENTRANCES												
NONE (ON SAME FLOOR)	9 300	700	800	900	1 500	1 700	1 100	1 100	700	500	200	11100
1 (UP OR DOWN)	4 500	200	100	500	1 100	700	200	900	300	400	-	11000
2 OR MORE (UP OR DOWN)	400	-	100	100	100	-	-	100	-	100	-	...
NOT REPORTED	500	100	-	100	100	100	100	-	-	-	-	...
1-UNIT STRUCTURES INCLUDING MOBILE HOMES OR TRAILERS	53 800	3 000	3 200	3 900	4 300	4 400	4 100	9 400	7 100	8 900	5 400	17100
ALL OCCUPIED HOUSING UNITS	68 400	4 000	4 200	5 500	7 100	6 900	5 500	11 500	8 200	9 900	5 600	15400
ELECTRIC WIRING												
OWNER OCCUPIED	44 100	1 600	1 900	1 800	3 400	3 500	3 200	8 000	6 700	8 700	5 300	19100
ALL WIRING CONCEALED IN WALLS OR METAL COVERING	44 000	1 500	1 900	1 800	3 400	3 400	3 200	8 000	6 700	8 700	5 300	19200
SOME OR ALL WIRING EXPOSED	100	100	-	-	-	100	-	-	-	-	-	...
NOT REPORTED	-	-	-	-	-	-	-	-	-	-	-	-
RENTER OCCUPIED	24 300	2 400	2 300	3 600	3 800	3 400	2 300	3 500	1 500	1 300	300	10100
ALL WIRING CONCEALED IN WALLS OR METAL COVERING	23 600	2 200	2 100	3 400	3 800	3 400	2 300	3 500	1 500	1 300	300	10300
SOME OR ALL WIRING EXPOSED	700	200	100	200	-	100	-	-	-	-	-	...
NOT REPORTED	-	-	-	-	-	-	-	-	-	-	-	-
ELECTRIC WALL OUTLETS												
OWNER OCCUPIED	44 100	1 600	1 900	1 800	3 400	3 500	3 200	8 000	6 700	8 700	5 300	19100
WITH WORKING OUTLETS IN EACH ROOM	43 500	1 500	1 800	1 800	3 400	3 200	3 200	8 000	6 700	8 700	5 300	19300
LACKING WORKING OUTLETS IN SOME OR ALL ROOMS	600	100	100	100	-	300	100	-	-	-	-	...
NOT REPORTED	-	-	-	-	-	-	-	-	-	-	-	-
RENTER OCCUPIED	24 300	2 400	2 300	3 600	3 800	3 400	2 300	3 500	1 500	1 300	300	10100
WITH WORKING OUTLETS IN EACH ROOM	23 000	2 000	1 800	3 400	3 700	3 400	2 300	3 500	1 500	1 300	300	10500
LACKING WORKING OUTLETS IN SOME OR ALL ROOMS	1 300	400	500	300	100	100	-	-	-	-	-	...
NOT REPORTED	-	-	-	-	-	-	-	-	-	-	-	-
BASEMENT												
OWNER OCCUPIED	44 100	1 600	1 900	1 800	3 400	3 500	3 200	8 000	6 700	8 700	5 300	19100
WITH BASEMENT	1 200	100	100	200	-	100	100	100	200	100	300	...
NO SIGNS OF WATER LEAKAGE	800	-	100	100	-	100	100	100	100	100	100	...
WITH SIGNS OF WATER LEAKAGE	400	100	-	100	-	100	-	-	100	100	100	...
DON'T KNOW	-	-	-	-	-	-	-	-	-	-	-	-
NOT REPORTED	100	-	-	-	-	-	-	-	-	-	100	...
NO BASEMENT	42 900	1 500	1 800	1 700	3 400	3 300	3 200	8 000	6 500	8 500	5 000	19100
RENTER OCCUPIED	24 300	2 400	2 300	3 600	3 800	3 400	2 300	3 500	1 500	1 300	300	10100
WITH BASEMENT	300	100	-	100	100	-	-	100	-	-	-	...
NO SIGNS OF WATER LEAKAGE	100	100	-	-	-	-	-	100	-	-	-	...
WITH SIGNS OF WATER LEAKAGE	200	100	-	100	100	-	-	-	-	-	-	...
DON'T KNOW	-	-	-	-	-	-	-	-	-	-	-	-
NOT REPORTED	-	-	-	-	-	-	-	-	-	-	-	-
NO BASEMENT	24 000	2 300	2 300	3 600	3 700	3 400	2 300	3 400	1 500	1 300	300	10100
ROOF												
OWNER OCCUPIED	44 100	1 600	1 900	1 800	3 400	3 500	3 200	8 000	6 700	8 700	5 300	19100
NO SIGNS OF WATER LEAKAGE	39 600	1 000	1 600	1 600	2 900	3 300	3 000	7 300	6 300	7 900	4 600	19300
WITH SIGNS OF WATER LEAKAGE	4 400	500	300	300	400	100	300	700	400	700	700	17000
DON'T KNOW	100	-	-	-	-	-	-	-	-	100	-	...
NOT REPORTED	100	100	-	-	-	-	-	100	-	-	-	...
RENTER OCCUPIED	24 300	2 400	2 300	3 600	3 800	3 400	2 300	3 500	1 500	1 300	300	10100
NO SIGNS OF WATER LEAKAGE	20 800	1 800	1 800	2 800	3 500	3 400	2 000	2 900	1 300	1 000	300	10400
WITH SIGNS OF WATER LEAKAGE	2 900	600	400	800	300	-	200	300	100	100	-	6100
DON'T KNOW	600	-	100	-	-	100	100	200	-	100	-	...
NOT REPORTED	-	-	-	-	-	-	-	-	-	-	-	-
INTERIOR FLOORS												
OWNER OCCUPIED	44 100	1 600	1 900	1 800	3 400	3 500	3 200	8 000	6 700	8 700	5 300	19100
NO HOLES IN FLOOR	43 300	1 400	1 900	1 800	3 200	3 500	3 100	7 900	6 700	8 600	5 100	19200
WITH HOLES IN FLOOR	600	100	-	-	200	-	100	-	-	-	200	...
NOT REPORTED	300	100	-	-	-	-	-	100	-	100	-	...
RENTER OCCUPIED	24 300	2 400	2 300	3 600	3 800	3 400	2 300	3 500	1 500	1 300	300	10100
NO HOLES IN FLOOR	22 600	1 900	1 800	3 400	3 500	3 400	2 300	3 200	1 500	1 200	300	10500
WITH HOLES IN FLOOR	1 600	500	400	100	200	-	-	300	-	100	-	4400
NOT REPORTED	100	-	100	100	-	-	-	-	-	-	-	...
INTERIOR CEILINGS AND WALLS												
OWNER OCCUPIED	44 100	1 600	1 900	1 800	3 400	3 500	3 200	8 000	6 700	8 700	5 300	19100
OPEN CRACKS OR HOLES:												
NO OPEN CRACKS OR HOLES	42 900	1 400	1 700	1 800	3 100	3 300	3 200	7 800	6 600	8 700	5 200	19400
WITH OPEN CRACKS OR HOLES	1 000	100	200	100	300	100	-	100	100	-	100	...
NOT REPORTED	200	100	-	-	-	-	-	100	-	-	-	...
BROKEN PLASTER:												
NO BROKEN PLASTER	43 100	1 300	1 900	1 800	3 100	3 400	3 200	8 000	6 600	8 700	5 000	19200
WITH BROKEN PLASTER	900	200	100	-	300	100	-	-	100	-	200	...
NOT REPORTED	100	100	-	-	-	-	-	100	-	-	-	...
PEELING PAINT:												
NO PEELING PAINT	43 100	1 500	1 900	1 700	3 100	3 500	3 200	7 900	6 600	8 700	5 000	19200
WITH PEELING PAINT	800	100	100	100	300	-	-	-	100	-	200	...
NOT REPORTED	200	100	-	-	-	-	-	100	-	-	-	...

TABLE C-2. INCOME OF FAMILIES AND PRIMARY INDIVIDUALS BY TENURE AND DEFICIENCIES IN SELECTED STRUCTURAL CHARACTERISTICS: 1977--CONTINUED

(DATA BASED ON SAMPLE, SEE TEXT. FOR MINIMUM BASE FOR DERIVED FIGURES (PERCENT, MEDIAN, ETC.) AND MEANING OF SYMBOLS, SEE TEXT)

STANDARD METROPOLITAN STATISTICAL AREA MEMPHIS, TENN.-ARK. NOT IN CENTRAL CITY	TOTAL	LESS THAN $3,000	$3,000 TO $4,999	$5,000 TO $6,999	$7,000 TO $9,999	$10,000 TO $12,499	$12,500 TO $14,999	$15,000 TO $19,999	$20,000 TO $24,999	$25,000 TO $34,999	$35,000 OR MORE	MEDIAN (DOLLARS)
ALL OCCUPIED HOUSING UNITS--CONTINUED												
INTERIOR CEILINGS AND WALLS--CONTINUED												
RENTER OCCUPIED	24 300	2 400	2 300	3 600	3 800	3 400	2 300	3 500	1 500	1 300	300	10100
OPEN CRACKS OR HOLES:												
NO OPEN CRACKS OR HOLES	21 800	1 800	1 800	3 000	3 700	3 400	2 100	3 100	1 400	1 300	300	10500
WITH OPEN CRACKS OR HOLES	2 400	700	500	600	100	100	100	300	100	-	-	5100
NOT REPORTED	100	-	-	-	-	-	-	100	-	-	-	...
BROKEN PLASTER:												
NO BROKEN PLASTER	22 800	1 900	2 100	3 200	3 600	3 400	2 100	3 400	1 400	1 300	300	10400
WITH BROKEN PLASTER	1 500	500	100	400	100	-	100	100	100	-	-	...
NOT REPORTED	-	-	-	-	-	-	-	-	-	-	-	-
PEELING PAINT:												
NO PEELING PAINT	22 400	1 900	2 000	3 400	3 600	3 200	2 100	3 200	1 500	1 300	300	10300
WITH PEELING PAINT	1 700	500	300	300	200	100	100	200	-	-	-	5400
NOT REPORTED	200	-	-	-	-	100	100	100	-	-	-	...
SELECTED STRUCTURAL DEFICIENCIES AND WISH TO MOVE												
OWNER OCCUPIED	44 100	1 600	1 900	1 800	3 400	3 500	3 200	8 000	6 700	8 700	5 300	19100
WITH STRUCTURAL DEFICIENCIES	5 800	500	400	400	800	300	400	700	500	800	900	14900
HOUSEHOLD WOULD LIKE TO MOVE[1]	100	-	-	-	-	100	-	-	100	-	-	...
UNITS WITH SIGNS OF WATER LEAKAGE IN BASEMENT	-	-	-	-	-	-	-	-	-	-	-	-
UNITS WITH SIGNS OF WATER LEAKAGE IN ROOF	-	-	-	-	-	-	-	-	-	-	-	-
UNITS WITH OPEN CRACKS OR HOLES IN INTERIOR CEILINGS AND WALLS	-	-	-	-	-	-	-	-	-	-	-	-
UNITS WITH HOLES IN FLOOR	-	-	-	-	-	-	-	-	-	-	-	-
UNITS WITH BROKEN PLASTER ON INTERIOR CEILINGS AND WALLS	-	-	-	-	-	-	-	-	-	-	-	-
UNITS WITH PEELING PAINT ON INTERIOR CEILINGS AND WALLS	-	-	-	-	-	-	-	-	-	-	-	-
UNITS WITH 2 OR MORE STRUCTURAL DEFICIENCIES	100	-	-	-	-	100	-	-	100	-	-	...
HOUSEHOLD WOULD NOT LIKE TO MOVE	5 600	500	400	400	800	300	400	700	500	700	900	14900
NOT REPORTED	100	-	-	-	100	-	-	-	-	100	-	...
NO STRUCTURAL DEFICIENCIES	38 200	1 000	1 500	1 400	2 600	3 100	2 900	7 300	6 200	7 900	4 400	19600
NOT REPORTED	100	100	-	-	-	-	-	100	-	-	-	...
RENTER OCCUPIED	24 300	2 400	2 300	3 600	3 800	3 400	2 300	3 500	1 500	1 300	300	10100
WITH STRUCTURAL DEFICIENCIES	5 300	1 100	700	1 200	700	100	300	700	300	200	-	6400
HOUSEHOLD WOULD LIKE TO MOVE[1]	1 300	300	300	300	100	-	-	300	100	-	-	...
UNITS WITH SIGNS OF WATER LEAKAGE IN BASEMENT	-	-	-	-	-	-	-	-	-	-	-	-
UNITS WITH SIGNS OF WATER LEAKAGE IN ROOF	200	-	-	-	100	-	-	100	100	-	-	...
UNITS WITH OPEN CRACKS OR HOLES IN INTERIOR CEILINGS AND WALLS	100	-	100	-	-	-	-	-	-	-	-	...
UNITS WITH HOLES IN FLOOR	-	-	-	-	-	-	-	-	-	-	-	-
UNITS WITH BROKEN PLASTER ON INTERIOR CEILINGS AND WALLS	-	-	-	-	-	-	-	-	-	-	-	-
UNITS WITH PEELING PAINT ON INTERIOR CEILINGS AND WALLS	-	-	-	-	-	-	-	-	-	-	-	-
UNITS WITH 2 OR MORE STRUCTURAL DEFICIENCIES	1 000	300	200	300	-	-	-	200	-	-	-	...
HOUSEHOLD WOULD NOT LIKE TO MOVE	3 600	800	400	800	500	100	300	400	100	200	-	6700
NOT REPORTED	400	-	100	100	100	-	-	-	100	-	-	...
NO STRUCTURAL DEFICIENCIES	19 000	1 400	1 600	2 400	3 100	3 300	1 900	2 800	1 200	1 100	300	10800
NOT REPORTED	-	-	-	-	-	-	-	-	-	-	-	-
OVERALL OPINION OF STRUCTURE												
OWNER OCCUPIED	44 100	1 600	1 900	1 800	3 400	3 500	3 200	8 000	6 700	8 700	5 300	19100
EXCELLENT	20 400	800	500	400	1 000	1 100	1 200	3 800	3 400	4 900	3 200	22000
GOOD	18 800	500	800	1 100	1 500	1 900	1 500	3 300	2 700	3 600	1 700	18000
FAIR	4 500	300	600	200	900	400	400	700	500	100	300	11100
POOR	400	-	-	-	-	100	100	100	100	100	-	...
NOT REPORTED	100	-	-	-	-	-	-	-	-	-	100	...
RENTER OCCUPIED	24 300	2 400	2 300	3 600	3 800	3 400	2 300	3 500	1 500	1 300	300	10100
EXCELLENT	4 900	600	400	500	900	500	200	600	700	400	100	10500
GOOD	10 700	700	600	1 500	1 800	1 900	1 300	1 800	400	400	200	10800
FAIR	7 200	900	1 000	1 200	1 000	800	800	900	200	500	100	8800
POOR	1 500	200	300	500	100	200	-	100	100	-	-	...
NOT REPORTED	-	-	-	-	-	-	-	-	-	-	-	-

[1]FIGURES WILL NOT ADD TO TOTAL BECAUSE MORE THAN ONE STRUCTURAL DEFICIENCY WAS REPORTED FOR THE SAME UNIT.

TABLE C-3. INCOME OF FAMILIES AND PRIMARY INDIVIDUALS BY TENURE AND FAILURES IN PLUMBING FACILITIES AND EQUIPMENT: 1977

(DATA BASED ON SAMPLE, SEE TEXT. FOR MINIMUM BASE FOR DERIVED FIGURES (PERCENT, MEDIAN, ETC.) AND MEANING OF SYMBOLS, SEE TEXT)

STANDARD METROPOLITAN STATISTICAL AREA MEMPHIS, TENN.-ARK. NOT IN CENTRAL CITY	TOTAL	LESS THAN $3,000	$3,000 TO $4,999	$5,000 TO $6,999	$7,000 TO $9,999	$10,000 TO $12,499	$12,500 TO $14,999	$15,000 TO $19,999	$20,000 TO $24,999	$25,000 TO $34,999	$35,000 OR MORE	MEDIAN (DOLLARS)
UNITS OCCUPIED 3 MONTHS OR LONGER	62 100	3 600	3 900	4 600	6 400	6 000	5 000	10 400	7 700	9 300	5 200	15700
WATER SUPPLY												
OWNER OCCUPIED	42 100	1 500	1 800	1 700	3 400	3 300	3 200	7 600	6 400	8 300	4 900	19000
WITH PIPED WATER INSIDE STRUCTURE	41 800	1 400	1 700	1 700	3 400	3 300	3 200	7 600	6 400	8 300	4 900	19100
NO BREAKDOWNS	40 700	1 300	1 500	1 700	3 200	3 300	3 100	7 400	6 000	8 300	4 900	19200
WITH BREAKDOWNS	1 000	100	200	-	200	-	100	100	400	-	-	...
UNUSABLE 6 CONSECUTIVE HOURS OR LONGER:												
1 TIME	800	-	200	-	100	-	100	100	400	-	-	...
2 TIMES	-	-	-	-	-	-	-	-	-	-	-	-
3 TIMES OR MORE	100	100	-	-	100	-	-	-	-	-	-	...
NOT REPORTED	-	-	-	-	-	-	-	-	-	-	-	-
DON'T KNOW	-	-	-	-	-	-	-	-	-	-	-	-
NOT REPORTED	100	-	-	-	-	-	-	100	-	-	-	...
REASON FOR BREAKDOWN:												
PROBLEMS INSIDE BUILDING	300	100	-	-	100	-	-	100	100	-	-	...
PROBLEMS OUTSIDE BUILDING	600	-	200	-	100	-	100	-	300	-	-	...
NOT REPORTED	-	-	-	-	-	-	-	-	-	-	-	-
NO PIPED WATER INSIDE STRUCTURE	300	100	100	100	-	-	-	-	-	-	-	...
RENTER OCCUPIED	20 100	2 000	2 000	2 900	3 000	2 800	1 800	2 800	1 300	1 000	300	10000
WITH PIPED WATER INSIDE STRUCTURE	18 900	1 600	1 800	2 700	2 800	2 800	1 800	2 800	1 300	1 000	300	10600
NO BREAKDOWNS	17 900	1 500	1 700	2 700	2 600	2 800	1 600	2 400	1 300	900	300	10400
WITH BREAKDOWNS	1 000	100	100	-	200	-	200	400	-	100	-	...
UNUSABLE 6 CONSECUTIVE HOURS OR LONGER:												
1 TIME	600	-	-	-	100	-	200	200	-	100	-	...
2 TIMES	200	-	-	-	100	-	-	100	-	-	-	...
3 TIMES OR MORE	200	100	100	-	-	-	-	100	-	-	-	...
NOT REPORTED	-	-	-	-	-	-	-	-	-	-	-	-
DON'T KNOW	-	-	-	-	-	-	-	-	-	-	-	-
NOT REPORTED	-	-	-	-	-	-	-	-	-	-	-	-
REASON FOR BREAKDOWN:												
PROBLEMS INSIDE BUILDING	100	100	-	-	-	-	-	-	-	-	-	-
PROBLEMS OUTSIDE BUILDING	900	-	100	-	200	-	200	400	-	100	-	...
NOT REPORTED	-	-	-	-	-	-	-	-	-	-	-	-
NO PIPED WATER INSIDE STRUCTURE	1 200	400	300	200	300	-	-	-	-	-	-	...
SEWAGE DISPOSAL												
OWNER OCCUPIED	42 100	1 500	1 800	1 700	3 400	3 300	3 200	7 600	6 400	8 300	4 900	19000
WITH PUBLIC SEWER, SEPTIC TANK, OR CESSPOOL	41 700	1 300	1 700	1 600	3 400	3 300	3 200	7 600	6 400	8 300	4 900	19200
NO BREAKDOWNS	40 900	1 300	1 700	1 600	3 300	3 100	3 100	7 400	6 400	8 200	4 700	19200
WITH BREAKDOWNS	300	-	-	-	-	100	100	100	-	-	100	...
UNUSABLE 6 CONSECUTIVE HOURS OR LONGER:												
1 TIME	300	-	-	-	-	100	100	100	-	-	100	...
2 TIMES	100	-	-	-	-	-	-	100	-	-	-	...
3 TIMES OR MORE	-	-	-	-	-	-	-	-	-	-	-	-
NOT REPORTED	-	-	-	-	-	-	-	-	-	-	-	-
DON'T KNOW	-	-	-	-	-	-	-	-	-	-	-	-
NOT REPORTED	-	-	-	-	-	-	-	-	-	-	-	-
WITH CHEMICAL TOILET, PRIVY, OR OTHER MEANS	400	-	-	-	100	100	-	-	-	100	100	...
	400	200	100	100	-	-	-	-	-	-	-	...
RENTER OCCUPIED	20 100	2 000	2 000	2 900	3 000	2 800	1 800	2 800	1 300	1 000	300	10000
WITH PUBLIC SEWER, SEPTIC TANK, OR CESSPOOL	18 700	1 600	1 800	2 600	2 700	2 800	1 800	2 800	1 300	1 000	300	10600
NO BREAKDOWNS	18 100	1 500	1 600	2 500	2 700	2 800	1 800	2 500	1 300	1 000	300	10600
WITH BREAKDOWNS	600	100	100	100	-	-	100	200	-	-	-	...
UNUSABLE 6 CONSECUTIVE HOURS OR LONGER:												
1 TIME	300	100	-	-	-	-	-	200	-	-	-	...
2 TIMES	300	-	100	100	-	-	100	-	-	-	-	...
3 TIMES OR MORE	100	-	100	-	-	-	-	-	-	-	-	...
NOT REPORTED	-	-	-	-	-	-	-	-	-	-	-	-
DON'T KNOW	-	-	-	-	-	-	-	-	-	-	-	-
NOT REPORTED	100	-	-	-	-	-	-	100	-	-	-	...
WITH CHEMICAL TOILET, PRIVY, OR OTHER MEANS	1 300	400	300	300	300	-	-	-	-	-	-	...
FLUSH TOILET												
OWNER OCCUPIED	42 100	1 500	1 800	1 700	3 400	3 300	3 200	7 600	6 400	8 300	4 900	19000
WITH ALL PLUMBING FACILITIES	41 400	1 300	1 700	1 600	3 300	3 200	3 200	7 600	6 300	8 300	4 900	19200
WITH ONLY 1 FLUSH TOILET	12 700	1 100	1 300	1 200	2 400	1 600	1 200	1 900	1 300	200	500	10600
NO BREAKDOWNS IN FLUSH TOILET	12 100	1 100	1 100	1 200	2 300	1 500	1 200	1 800	1 200	200	500	10700
WITH BREAKDOWNS IN FLUSH TOILET	500	-	200	-	100	100	100	-	100	-	-	...
UNUSABLE 6 CONSECUTIVE HOURS OR LONGER:												
1 TIME	500	-	200	-	100	100	100	-	100	-	-	...
2 TIMES	-	-	-	-	-	-	-	-	-	-	-	-
3 TIMES	-	-	-	-	-	-	-	-	-	-	-	-
4 TIMES OR MORE	-	-	-	-	-	-	-	-	-	-	-	-
NOT REPORTED	-	-	-	-	-	-	-	-	-	-	-	-
NOT REPORTED	100	-	-	-	-	-	-	100	-	-	-	-
REASON FOR BREAKDOWN:												
PROBLEMS INSIDE BUILDING	200	-	100	-	100	-	100	-	-	-	-	...
PROBLEMS OUTSIDE BUILDING	300	-	100	-	100	100	-	-	100	-	-	...
NOT REPORTED	-	-	-	-	-	-	-	-	-	-	-	-
LACKING SOME OR ALL PLUMBING FACILITIES	700	200	100	100	100	100	-	-	100	-	-	...
RENTER OCCUPIED	20 100	2 000	2 000	2 900	3 000	2 800	1 800	2 800	1 300	1 000	300	10000
WITH ALL PLUMBING FACILITIES	18 300	1 300	1 700	2 500	2 700	2 800	1 800	2 800	1 300	1 000	300	10800
WITH ONLY 1 FLUSH TOILET	11 600	1 200	1 200	1 900	2 000	1 600	1 000	1 600	400	600	100	9100
NO BREAKDOWNS IN FLUSH TOILET	10 900	1 200	1 000	1 600	2 000	1 600	1 000	1 500	400	500	100	9400
WITH BREAKDOWNS IN FLUSH TOILET	700	100	200	200	100	-	-	100	-	100	-	...
UNUSABLE 6 CONSECUTIVE HOURS OR LONGER:												
1 TIME	200	100	-	-	100	-	-	100	-	-	-	...
2 TIMES	300	-	100	200	-	-	-	-	-	-	-	...
3 TIMES	100	-	100	-	-	-	-	-	-	-	-	...
4 TIMES OR MORE	100	-	-	-	-	-	-	100	-	100	-	...
NOT REPORTED	-	-	-	-	-	-	-	-	-	-	-	...
NOT REPORTED	100	-	-	100	-	-	-	-	-	-	-	-
REASON FOR BREAKDOWN:												
PROBLEMS INSIDE BUILDING	200	100	-	-	-	-	-	-	-	-	-	...
PROBLEMS OUTSIDE BUILDING	500	-	100	200	100	-	-	100	-	100	-	...
NOT REPORTED	100	-	100	-	-	-	-	-	-	-	-	...
LACKING SOME OR ALL PLUMBING FACILITIES	1 800	700	300	400	300	-	-	-	-	-	-	3900

TABLE C-3. INCOME OF FAMILIES AND PRIMARY INDIVIDUALS BY TENURE AND FAILURES IN PLUMBING FACILITIES AND EQUIPMENT: 1977--CONTINUED

(DATA BASED ON SAMPLE, SEE TEXT. FOR MINIMUM BASE FOR DERIVED FIGURES (PERCENT, MEDIAN, ETC.) AND MEANING OF SYMBOLS, SEE TEXT)

STANDARD METROPOLITAN STATISTICAL AREA MEMPHIS, TENN.-ARK. NOT IN CENTRAL CITY	TOTAL	LESS THAN $3,000	$3,000 TO $4,999	$5,000 TO $6,999	$7,000 TO $9,999	$10,000 TO $12,499	$12,500 TO $14,999	$15,000 TO $19,999	$20,000 TO $24,999	$25,000 TO $34,999	$35,000 OR MORE	MEDIAN (DOLLARS)
UNITS OCCUPIED 3 MONTHS OR LONGER--CON.												
ELECTRIC FUSE BLOWOUTS												
OWNER OCCUPIED	42 100	1 500	1 800	1 700	3 400	3 300	3 200	7 600	6 400	8 300	4 900	19000
NO FUSE OR SWITCH BLOWOUTS	36 900	1 300	1 600	1 400	3 100	2 900	2 900	7 000	5 600	7 200	4 000	18800
WITH FUSE OR SWITCH BLOWOUTS	4 900	100	300	300	300	400	300	500	700	1 100	800	21200
1 TIME	2 800	100	300	200	300	300	100	300	400	700	300	19200
2 TIMES	1 000	-	-	100	100	100	100	100	300	200	200	...
3 TIMES OR MORE	900	100	-	100	-	100	100	100	100	200	300	...
NOT REPORTED	100	-	-	-	-	-	100	-	-	-	-	...
DON'T KNOW	100	-	-	-	-	-	-	-	100	100	-	...
NOT REPORTED	200	100	-	-	-	-	-	100	-	-	100	...
RENTER OCCUPIED	20 100	2 000	2 000	2 900	3 000	2 800	1 800	2 800	1 300	1 000	300	10000
NO FUSE OR SWITCH BLOWOUTS	17 400	1 800	1 800	2 300	2 700	2 200	1 700	2 400	1 300	900	300	10100
WITH FUSE OR SWITCH BLOWOUTS	2 500	200	200	600	400	500	100	300	100	100	100	8900
1 TIME	1 300	-	100	300	200	200	100	300	100	100	-	...
2 TIMES	700	200	100	100	100	100	-	-	-	-	100	...
3 TIMES OR MORE	500	-	100	100	100	100	100	-	-	-	-	...
NOT REPORTED	-	-	-	-	-	-	-	-	-	-	-	-
DON'T KNOW	100	-	-	-	-	100	-	-	-	-	-	...
NOT REPORTED	100	-	-	-	-	-	-	100	-	-	-	...
UNITS OCCUPIED LAST WINTER	54 100	3 400	3 500	4 000	5 200	5 300	4 400	8 900	6 300	8 400	4 800	15700
HEATING EQUIPMENT												
OWNER OCCUPIED	39 300	1 500	1 800	1 700	3 300	3 300	2 900	6 900	5 700	7 500	4 600	18700
WITH HEATING EQUIPMENT	39 300	1 500	1 800	1 700	3 300	3 300	2 900	6 900	5 700	7 500	4 600	18700
NO BREAKDOWNS	35 100	1 300	1 800	1 400	2 900	2 900	2 800	6 100	5 200	6 600	4 100	18600
WITH BREAKDOWNS	3 700	200	100	300	400	300	100	700	500	900	400	19000
1 TIME	2 700	100	100	200	300	300	-	600	300	700	200	18200
2 TIMES	700	-	-	100	100	-	100	100	200	100	100	...
3 TIMES	100	-	-	-	-	-	-	-	-	-	100	...
4 TIMES OR MORE	300	100	-	-	-	100	-	100	-	100	-	...
NOT REPORTED	-	-	-	-	-	-	-	-	-	-	-	-
NOT REPORTED	500	-	-	100	-	-	100	100	100	100	100	...
NO HEATING EQUIPMENT	-	-	-	-	-	-	-	-	-	-	-	-
RENTER OCCUPIED	14 800	1 900	1 600	2 300	1 900	2 000	1 500	2 000	500	900	200	9500
WITH HEATING EQUIPMENT	14 800	1 900	1 600	2 300	1 900	2 000	1 500	2 000	500	900	200	9500
NO BREAKDOWNS	13 000	1 700	1 400	1 800	1 800	1 700	1 300	1 800	500	700	200	9600
WITH BREAKDOWNS	1 200	100	200	100	-	300	200	100	-	100	-	...
1 TIME	900	-	100	100	-	100	200	100	-	100	-	...
2 TIMES	200	-	100	-	-	100	-	-	-	-	-	...
3 TIMES	100	-	-	-	-	100	-	-	-	-	-	...
4 TIMES OR MORE	100	100	-	-	-	-	-	-	-	-	-	...
NOT REPORTED	-	-	-	-	-	-	-	-	-	-	-	-
NOT REPORTED	600	200	-	300	100	-	-	100	-	-	-	...
NO HEATING EQUIPMENT	-	-	-	-	-	-	-	-	-	-	-	-
INSUFFICIENT HEAT												
ADDITIONAL HEAT SOURCE:												
OWNER OCCUPIED	39 300	1 500	1 800	1 700	3 300	3 300	2 900	6 900	5 700	7 500	4 600	18700
WITH SPECIFIED HEATING EQUIPMENT[1]	36 000	1 000	1 100	1 300	2 600	3 000	2 900	6 700	5 700	7 500	4 300	19600
NO ADDITIONAL HEAT SOURCE USED	31 500	700	800	1 100	2 100	2 600	2 700	6 100	5 000	6 800	3 500	19700
USED KITCHEN STOVE, FIREPLACE, OR PORTABLE HEATER	4 100	300	300	100	400	400	100	500	700	700	600	19000
NOT REPORTED	400	-	-	100	-	-	100	100	-	-	100	...
LACKING SPECIFIED HEATING EQUIPMENT OR NONE	3 300	500	800	400	800	200	-	200	100	100	300	6900
RENTER OCCUPIED	14 800	1 900	1 600	2 300	1 900	2 000	1 500	2 000	500	900	200	9500
WITH SPECIFIED HEATING EQUIPMENT[1]	11 900	900	1 000	1 900	1 300	2 000	1 300	1 900	500	900	100	10900
NO ADDITIONAL HEAT SOURCE USED	10 100	800	1 000	1 400	1 300	1 800	1 200	1 300	400	700	100	10600
USED KITCHEN STOVE, FIREPLACE, OR PORTABLE HEATER	1 400	100	-	100	-	200	100	500	100	100	100	...
NOT REPORTED	400	-	-	300	-	-	-	100	-	-	-	...
LACKING SPECIFIED HEATING EQUIPMENT OR NONE	2 900	1 000	600	400	600	100	200	100	-	-	100	4600
ROOMS LACKING SPECIFIED HEAT SOURCE:												
OWNER OCCUPIED	39 300	1 500	1 800	1 700	3 300	3 300	2 900	6 900	5 700	7 500	4 600	18700
WITH SPECIFIED HEATING EQUIPMENT[1]	36 000	1 000	1 100	1 300	2 600	3 000	2 900	6 700	5 700	7 500	4 300	19600
NO ROOMS LACKING AIR DUCTS, REGISTERS, RADIATORS, OR HEATERS	32 000	600	800	1 000	2 000	2 700	2 700	6 100	5 100	7 100	3 900	20200
ROOMS LACKING AIR DUCTS, REGISTERS, RADIATORS, OR HEATERS	3 100	300	300	200	400	300	100	600	500	300	200	13500
1 ROOM	1 100	100	100	-	-	100	-	500	300	100	-	...
2 ROOMS	1 000	100	100	100	300	100	100	100	100	100	100	...
3 ROOMS OR MORE	1 000	100	100	100	200	200	100	-	100	100	100	...
NOT REPORTED	800	100	100	100	100	-	100	100	100	100	200	...
LACKING SPECIFIED HEATING EQUIPMENT OR NONE	3 300	500	800	400	800	200	-	200	100	100	300	6900
RENTER OCCUPIED	14 800	1 900	1 600	2 300	1 900	2 000	1 500	2 000	500	900	200	9500
WITH SPECIFIED HEATING EQUIPMENT[1]	11 900	900	1 000	1 900	1 300	2 000	1 300	1 900	500	900	100	10900
NO ROOMS LACKING AIR DUCTS, REGISTERS, RADIATORS, OR HEATERS	10 000	700	1 000	1 200	1 100	1 900	1 100	1 600	500	700	100	11300
ROOMS LACKING AIR DUCTS, REGISTERS, RADIATORS, OR HEATERS	1 800	300	100	600	100	100	100	300	-	100	-	6700
1 ROOM	800	100	100	300	100	-	100	200	-	-	-	...
2 ROOMS	300	-	-	200	-	-	-	100	-	100	-	...
3 ROOMS OR MORE	700	100	-	200	100	100	100	100	-	100	-	...
NOT REPORTED	100	-	-	-	100	-	-	-	-	-	-	...
LACKING SPECIFIED HEATING EQUIPMENT OR NONE	2 900	1 000	600	400	600	100	200	100	-	-	100	4600

[1]EXCLUDES ROOM HEATERS WITHOUT FLUE OR VENT, FIREPLACES, STOVES, AND PORTABLE HEATERS.

TABLE C-3. INCOME OF FAMILIES AND PRIMARY INDIVIDUALS BY TENURE AND FAILURES IN PLUMBING FACILITIES AND EQUIPMENT: 1977--CONTINUED

(DATA BASED ON SAMPLE, SEE TEXT. FOR MINIMUM BASE FOR DERIVED FIGURES (PERCENT, MEDIAN, ETC.) AND MEANING OF SYMBOLS, SEE TEXT)

STANDARD METROPOLITAN STATISTICAL AREA MEMPHIS, TENN.-ARK. NOT IN CENTRAL CITY	TOTAL	LESS THAN $3,000	$3,000 TO $4,999	$5,000 TO $6,999	$7,000 TO $9,999	$10,000 TO $12,499	$12,500 TO $14,999	$15,000 TO $19,999	$20,000 TO $24,999	$25,000 TO $34,999	$35,000 OR MORE	MEDIAN (DOLLARS)
UNITS OCCUPIED LAST WINTER--CONTINUED												
INSUFFICIENT HEAT--CONTINUED												
CLOSURE OF ROOMS:												
OWNER OCCUPIED	39 300	1 500	1 800	1 700	3 300	3 300	2 900	6 900	5 700	7 500	4 600	18700
WITH HEATING EQUIPMENT	39 300	1 500	1 800	1 700	3 300	3 300	2 900	6 900	5 700	7 500	4 600	18700
NO ROOMS CLOSED	37 400	1 300	1 600	1 500	3 100	3 100	2 900	6 800	5 500	7 300	4 300	18900
CLOSED CERTAIN ROOMS	1 600	200	300	100	300	100	-	100	200	200	100	9000
LIVING ROOM ONLY	100	-	100	-	-	-	-	-	-	-	100	...
DINING ROOM ONLY	-	-	-	-	-	-	-	-	-	-	-	-
1 OR MORE BEDROOMS ONLY	800	200	200	100	100	100	-	-	100	100	-	...
OTHER ROOMS OR COMBINATION	600	100	-	100	200	-	-	100	100	100	100	...
NOT REPORTED	-	-	-	-	-	-	-	-	-	-	-	...
NOT REPORTED	300	-	-	100	-	-	100	100	-	-	100	...
NO HEATING EQUIPMENT	-	-	-	-	-	-	-	-	-	-	-	-
RENTER OCCUPIED	14 800	1 900	1 600	2 300	1 900	2 000	1 500	2 000	500	900	200	9500
WITH HEATING EQUIPMENT	14 800	1 900	1 600	2 300	1 900	2 000	1 500	2 000	500	900	200	9500
NO ROOMS CLOSED	12 700	1 400	1 600	1 800	1 500	2 000	1 500	1 600	500	700	200	10200
CLOSED CERTAIN ROOMS	1 400	400	-	100	400	100	-	300	100	100	-	...
LIVING ROOM ONLY	200	100	-	100	100	-	-	-	-	-	-	...
DINING ROOM ONLY	-	-	-	-	-	-	-	-	-	-	-	...
1 OR MORE BEDROOMS ONLY	900	100	-	-	400	100	-	300	100	100	-	...
OTHER ROOMS OR COMBINATION	300	200	-	100	-	-	-	-	-	-	-	...
NOT REPORTED	-	-	-	-	-	-	-	-	-	-	-	...
NOT REPORTED	600	200	-	400	-	-	-	100	-	-	-	...
NO HEATING EQUIPMENT	-	-	-	-	-	-	-	-	-	-	-	-

TABLE C-4. INCOME OF FAMILIES AND PRIMARY INDIVIDUALS BY TENURE AND SELECTED NEIGHBORHOOD CHARACTERISTICS: 1977

(DATA BASED ON SAMPLE, SEE TEXT. FOR MINIMUM BASE FOR DERIVED FIGURES (PERCENT, MEDIAN, ETC.) AND MEANING OF SYMBOLS, SEE TEXT)

STANDARD METROPOLITAN STATISTICAL AREA MEMPHIS, TENN.-ARK. NOT IN CENTRAL CITY	TOTAL	LESS THAN $3,000	$3,000 TO $4,999	$5,000 TO $6,999	$7,000 TO $9,999	$10,000 TO $12,499	$12,500 TO $14,999	$15,000 TO $19,999	$20,000 TO $24,999	$25,000 TO $34,999	$35,000 OR MORE	MEDIAN (DOLLARS)
NEIGHBORHOOD CONDITIONS												
OWNER OCCUPIED	44 100	1 600	1 900	1 800	3 400	3 500	3 200	8 000	6 700	8 700	5 300	19100
NO STREET OR HIGHWAY NOISE	34 200	1 000	1 700	1 300	2 600	2 700	2 100	6 100	5 100	7 100	4 400	19600
WITH STREET OR HIGHWAY NOISE	9 900	600	200	500	800	800	1 100	1 900	1 600	1 600	800	17700
BOTHERSOME TO RESPONDENT	3 400	200	100	300	200	300	400	900	400	400	200	16100
WOULD LIKE TO MOVE	1 000	100	-	200	100	200	100	100	100	200	-	...
WOULD NOT LIKE TO MOVE	2 400	100	100	100	100	100	300	800	300	200	200	17200
NOT REPORTED	-	-	-	-	-	-	-	-	-	-	-	-
NOT BOTHERSOME TO RESPONDENT	6 500	400	100	200	600	500	700	1 000	1 200	1 200	600	19100
NOT REPORTED	-	-	-	-	-	-	-	-	-	-	-	-
NOT REPORTED	100	-	-	-	-	-	-	-	-	-	100	...
NO AIRPLANE TRAFFIC NOISE	39 300	1 500	1 700	1 700	2 900	3 100	3 000	7 000	6 200	7 700	4 600	19200
WITH AIRPLANE TRAFFIC NOISE	4 700	100	200	200	500	400	300	1 100	500	900	700	18200
BOTHERSOME TO RESPONDENT	1 600	100	100	100	200	200	-	400	100	300	100	17100
WOULD LIKE TO MOVE	300	-	-	-	100	-	-	200	-	-	-	...
WOULD NOT LIKE TO MOVE	1 400	100	100	100	100	200	-	200	100	300	100	...
NOT REPORTED	-	-	-	-	-	-	-	-	-	-	-	-
NOT BOTHERSOME TO RESPONDENT	3 100	100	200	100	300	200	300	700	300	500	500	18900
NOT REPORTED	-	-	-	-	-	-	-	-	-	-	-	-
NOT REPORTED	100	-	-	-	-	-	-	-	-	100	100	...
NO HEAVY TRAFFIC	35 100	900	1 400	1 200	2 400	2 700	2 300	6 600	5 500	7 400	4 600	20000
WITH HEAVY TRAFFIC	8 900	700	500	600	1 000	800	900	1 400	1 200	1 200	600	14900
BOTHERSOME TO RESPONDENT	2 700	200	100	300	100	300	500	500	300	500	100	15100
WOULD LIKE TO MOVE	800	-	-	100	-	100	100	100	100	300	-	...
WOULD NOT LIKE TO MOVE	1 900	200	100	100	100	200	300	400	200	200	100	14600
NOT REPORTED	-	-	-	-	-	-	-	-	-	-	-	-
NOT BOTHERSOME TO RESPONDENT	6 100	500	400	400	900	500	500	1 000	900	700	500	14700
NOT REPORTED	-	-	-	-	-	-	-	-	-	-	-	-
NOT REPORTED	100	-	-	-	-	-	-	-	-	100	100	...
NO STREETS IN NEED OF REPAIR	33 900	900	1 500	1 000	2 200	2 200	2 600	6 600	5 500	7 400	4 100	20000
WITH STREETS IN NEED OF REPAIR	10 100	600	400	800	1 200	1 300	600	1 400	1 200	1 300	1 100	15000
BOTHERSOME TO RESPONDENT	6 900	500	200	400	900	800	500	1 000	900	1 000	700	15500
WOULD LIKE TO MOVE	800	-	-	100	100	100	100	100	200	200	-	...
WOULD NOT LIKE TO MOVE	6 000	500	200	400	800	800	400	800	700	800	700	14900
NOT REPORTED	100	-	-	-	-	-	-	100	-	-	-	...
NOT BOTHERSOME TO RESPONDENT	3 100	100	300	400	300	400	100	400	400	300	400	13200
NOT REPORTED	-	-	-	-	-	-	-	-	-	-	-	-
NOT REPORTED	100	-	-	-	-	-	-	-	-	100	100	...
NO ROADS IMPASSABLE	39 100	1 400	1 700	1 600	2 900	3 100	2 900	7 100	6 000	7 900	4 500	19200
WITH ROADS IMPASSABLE	4 700	100	300	300	500	400	300	800	700	700	700	18600
BOTHERSOME TO RESPONDENT	2 500	-	100	100	200	100	200	500	500	300	500	20200
WOULD LIKE TO MOVE	100	-	-	-	-	-	-	-	-	-	100	...
WOULD NOT LIKE TO MOVE	2 400	-	100	100	200	100	200	500	500	300	400	20200
NOT REPORTED	100	-	-	100	-	-	-	-	-	-	-	...
NOT BOTHERSOME TO RESPONDENT	2 200	100	200	100	300	300	100	300	300	400	200	16000
NOT REPORTED	-	-	-	-	-	-	-	-	-	-	-	-
NOT REPORTED	300	-	-	-	-	-	100	100	-	100	100	...
NO OCCUPIED HOUSING IN RUNDOWN CONDITION	40 300	1 400	1 600	1 500	3 000	2 800	3 000	7 300	6 100	8 400	5 100	19700
WITH OCCUPIED HOUSING IN RUNDOWN CONDITION	3 800	100	300	400	400	700	300	700	600	300	100	12500
BOTHERSOME TO RESPONDENT	2 300	100	100	100	300	400	200	400	500	100	100	14000
WOULD LIKE TO MOVE	900	-	-	100	100	100	100	300	100	100	-	...
WOULD NOT LIKE TO MOVE	1 400	100	100	100	200	300	100	100	300	-	100	...
NOT REPORTED	-	-	-	-	-	-	-	-	-	-	-	-
NOT BOTHERSOME TO RESPONDENT	1 400	100	200	200	100	300	100	300	100	100	-	...
NOT REPORTED	100	-	-	100	-	-	-	-	-	100	-	...
NOT REPORTED	100	-	-	-	-	-	-	-	-	-	100	...

TABLE C-4. INCOME OF FAMILIES AND PRIMARY INDIVIDUALS BY TENURE AND SELECTED NEIGHBORHOOD CHARACTERISTICS: 1977--CONTINUED

(DATA BASED ON SAMPLE, SEE TEXT. FOR MINIMUM BASE FOR DERIVED FIGURES (PERCENT, MEDIAN, ETC.) AND MEANING OF SYMBOLS, SEE TEXT)

STANDARD METROPOLITAN STATISTICAL AREA MEMPHIS, TENN.-ARK. NOT IN CENTRAL CITY	TOTAL	LESS THAN $3,000	$3,000 TO $4,999	$5,000 TO $6,999	$7,000 TO $9,999	$10,000 TO $12,499	$12,500 TO $14,999	$15,000 TO $19,999	$20,000 TO $24,999	$25,000 TO $34,999	$35,000 OR MORE	MEDIAN (DOLLARS)
NEIGHBORHOOD CONDITIONS--CONTINUED												
OWNER OCCUPIED--CONTINUED												
NO COMMERCIAL OR NONRESIDENTIAL ACTIVITIES	39 400	1 300	1 700	1 400	2 900	3 100	2 800	7 200	6 200	7 900	5 000	19600
WITH COMMERCIAL OR NONRESIDENTIAL ACTIVITIES	4 700	300	300	500	400	400	500	800	500	800	200	15000
BOTHERSOME TO RESPONDENT	1 000	100	-	100	100	100	100	300	200	100	100	...
WOULD LIKE TO MOVE	300	100	-	-	-	-	-	100	100	100	100	...
WOULD NOT LIKE TO MOVE	700	-	-	100	100	100	100	200	100	100	-	...
NOT REPORTED	-	-	-	-	-	-	-	-	-	-	-	-
NOT BOTHERSOME TO RESPONDENT	3 700	300	300	400	300	300	400	600	300	700	100	14100
NOT REPORTED	-	-	-	-	-	-	-	-	-	-	-	-
NOT REPORTED	100	-	-	-	-	-	-	-	-	-	100	...
NO ODORS, SMOKE, OR GAS	40 400	1 200	1 700	1 800	3 200	2 900	3 100	7 000	6 200	8 300	4 900	19500
WITH ODORS, SMOKE, OR GAS	3 700	400	200	100	200	600	100	1 000	500	300	300	16600
BOTHERSOME TO RESPONDENT	2 900	300	100	100	100	600	-	900	500	100	200	16800
WOULD LIKE TO MOVE	800	100	-	-	-	200	-	300	200	-	-	...
WOULD NOT LIKE TO MOVE	2 100	200	100	100	100	300	-	500	300	100	200	16900
NOT REPORTED	-	-	-	-	-	-	-	-	-	-	-	-
NOT BOTHERSOME TO RESPONDENT	800	100	100	-	100	-	100	100	-	200	100	...
NOT REPORTED	-	-	-	-	-	-	-	-	-	-	-	-
NOT REPORTED	100	-	-	-	-	-	-	-	-	-	100	...
ADEQUATE STREET LIGHTS	34 800	1 100	1 300	1 100	2 600	2 700	2 800	6 300	5 500	7 100	4 400	19700
INADEQUATE STREET LIGHTS	9 000	500	600	700	800	700	400	1 700	1 200	1 500	800	17200
BOTHERSOME TO RESPONDENT	4 500	300	300	100	300	300	100	1 000	800	800	400	19100
WOULD LIKE TO MOVE	500	-	-	100	-	200	-	200	100	-	-	...
WOULD NOT LIKE TO MOVE	3 900	300	300	100	300	100	100	800	800	800	400	20200
NOT REPORTED	-	-	-	-	-	-	-	-	-	-	-	-
NOT BOTHERSOME TO RESPONDENT	4 500	200	300	600	500	400	300	700	300	700	400	14600
NOT REPORTED	100	-	-	100	-	-	-	-	-	-	-	...
NOT REPORTED	400	-	-	-	100	100	100	-	100	-	100	...
NO NEIGHBORHOOD CRIME	36 700	1 300	1 500	1 700	2 800	2 700	2 300	6 800	5 700	7 400	4 600	19500
WITH NEIGHBORHOOD CRIME	7 200	300	400	200	600	800	900	1 200	1 000	1 200	600	16700
BOTHERSOME TO RESPONDENT	5 500	200	300	100	500	300	800	1 100	800	1 100	500	17900
WOULD LIKE TO MOVE	1 400	100	-	100	100	200	100	300	100	200	200	...
WOULD NOT LIKE TO MOVE	4 100	100	300	-	300	100	600	800	700	900	300	18600
NOT REPORTED	-	-	-	-	-	-	-	-	-	-	-	-
NOT BOTHERSOME TO RESPONDENT	1 700	100	100	100	100	400	100	200	200	100	100	12200
NOT REPORTED	-	-	-	-	-	-	-	-	-	-	-	-
NOT REPORTED	200	-	-	-	-	-	-	-	-	100	100	...
NO TRASH, LITTER, OR JUNK	36 500	1 100	1 700	1 300	2 600	2 700	2 700	6 500	5 500	7 800	4 700	19700
WITH TRASH, LITTER, OR JUNK	7 500	500	200	500	800	800	600	1 600	1 300	900	500	16600
BOTHERSOME TO RESPONDENT	6 000	300	200	400	600	500	500	1 400	1 000	700	400	16900
WOULD LIKE TO MOVE	1 000	100	-	100	100	100	100	400	100	100	-	...
WOULD NOT LIKE TO MOVE	5 000	200	200	400	400	500	400	1 000	900	600	400	17100
NOT REPORTED	-	-	-	-	-	-	-	-	-	-	-	-
NOT BOTHERSOME TO RESPONDENT	1 500	200	-	100	200	200	100	100	300	200	100	...
NOT REPORTED	-	-	-	-	-	-	-	-	-	-	-	-
NOT REPORTED	100	-	-	-	-	-	-	-	-	-	100	...
NO BOARDED UP OR ABANDONED STRUCTURES	41 600	1 400	1 700	1 700	3 100	3 100	2 900	7 500	6 500	8 600	5 100	19600
WITH BOARDED UP OR ABANDONED STRUCTURES	2 400	100	300	100	300	400	300	500	300	100	100	12800
BOTHERSOME TO RESPONDENT	700	100	100	-	100	-	100	200	100	-	-	...
WOULD LIKE TO MOVE	300	100	-	-	100	-	100	100	100	-	-	...
WOULD NOT LIKE TO MOVE	300	-	100	-	100	-	-	100	-	-	-	...
NOT REPORTED	-	-	-	-	-	-	-	-	-	-	-	-
NOT BOTHERSOME TO RESPONDENT	1 700	100	100	100	100	400	300	300	200	100	-	12600
NOT REPORTED	100	-	-	-	-	-	-	-	-	-	100	...
NOT REPORTED	100	-	-	-	-	-	100	-	-	-	100	...
RENTER OCCUPIED	24 300	2 400	2 300	3 600	3 800	3 400	2 300	3 500	1 500	1 300	300	10100
NO STREET OR HIGHWAY NOISE	18 000	1 800	1 500	2 700	2 900	2 500	1 600	2 700	1 100	900	300	10200
WITH STREET OR HIGHWAY NOISE	6 200	600	800	1 000	900	900	700	700	300	300	100	9600
BOTHERSOME TO RESPONDENT	1 900	100	400	300	300	400	200	100	100	100	-	8900
WOULD LIKE TO MOVE	600	-	100	200	100	100	100	100	-	100	-	...
WOULD NOT LIKE TO MOVE	1 400	100	300	100	300	300	100	-	100	-	-	...
NOT REPORTED	-	-	-	-	-	-	-	-	-	-	-	-
NOT BOTHERSOME TO RESPONDENT	4 300	600	400	700	500	500	500	600	200	300	100	10000
NOT REPORTED	-	-	-	-	-	-	-	-	-	-	-	-
NOT REPORTED	100	-	-	-	-	-	-	100	-	-	-	...
NO AIRPLANE TRAFFIC NOISE	18 200	1 700	1 800	2 600	2 400	2 600	1 500	2 900	1 400	900	300	10500
WITH AIRPLANE TRAFFIC NOISE	6 100	800	500	1 000	1 300	800	800	500	100	300	100	8800
BOTHERSOME TO RESPONDENT	1 500	200	100	300	400	100	200	100	-	100	-	...
WOULD LIKE TO MOVE	500	-	100	100	200	100	-	100	-	-	-	...
WOULD NOT LIKE TO MOVE	1 000	200	100	200	200	-	200	100	-	100	-	...
NOT REPORTED	-	-	-	-	-	-	-	-	-	-	-	-
NOT BOTHERSOME TO RESPONDENT	4 600	600	300	800	900	700	600	300	100	300	100	9000
NOT REPORTED	-	-	-	-	-	-	-	-	-	-	-	-
NOT REPORTED	100	-	-	-	-	-	-	100	-	-	-	...
NO HEAVY TRAFFIC	18 100	1 500	1 600	2 400	3 100	2 700	1 600	2 600	1 200	1 000	300	10400
WITH HEAVY TRAFFIC	6 100	900	600	1 200	600	700	700	800	300	300	-	8400
BOTHERSOME TO RESPONDENT	1 200	100	-	300	100	300	100	200	100	100	-	...
WOULD LIKE TO MOVE	700	-	-	100	100	100	100	100	100	100	-	...
WOULD NOT LIKE TO MOVE	500	100	-	100	-	100	-	100	100	-	-	...
NOT REPORTED	100	100	-	-	-	-	-	-	-	-	-	...
NOT BOTHERSOME TO RESPONDENT	4 900	800	600	900	500	400	600	600	100	200	-	7400
NOT REPORTED	-	-	-	-	-	-	-	-	-	-	-	-
NOT REPORTED	100	-	-	100	-	-	-	100	-	-	-	...
NO STREETS IN NEED OF REPAIR	19 800	2 000	1 600	2 800	3 100	2 800	2 100	2 600	1 300	1 200	300	10300
WITH STREETS IN NEED OF REPAIR	4 300	400	600	700	700	600	200	600	100	100	100	8700
BOTHERSOME TO RESPONDENT	2 600	100	300	500	500	300	100	500	100	-	100	9000
WOULD LIKE TO MOVE	300	-	100	100	-	100	-	100	-	-	-	...
WOULD NOT LIKE TO MOVE	2 200	100	300	500	500	300	100	400	100	-	100	8800
NOT REPORTED	-	-	-	-	-	-	-	-	-	-	-	-
NOT BOTHERSOME TO RESPONDENT	1 800	300	300	200	200	300	100	300	-	100	-	7800
NOT REPORTED	-	-	-	-	-	-	-	-	-	-	-	-
NOT REPORTED	100	-	-	100	-	-	-	100	-	-	-	...

TABLE C-4. INCOME OF FAMILIES AND PRIMARY INDIVIDUALS BY TENURE AND SELECTED NEIGHBORHOOD CHARACTERISTICS: 1977--CONTINUED

(DATA BASED ON SAMPLE, SEE TEXT. FOR MINIMUM BASE FOR DERIVED FIGURES (PERCENT, MEDIAN, ETC.) AND MEANING OF SYMBOLS, SEE TEXT)

STANDARD METROPOLITAN STATISTICAL AREA MEMPHIS, TENN.-ARK. NOT IN CENTRAL CITY	TOTAL	LESS THAN $3,000	$3,000 TO $4,999	$5,000 TO $6,999	$7,000 TO $9,999	$10,000 TO $12,499	$12,500 TO $14,999	$15,000 TO $19,999	$20,000 TO $24,999	$25,000 TO $34,999	$35,000 OR MORE	MEDIAN (DOLLARS)
NEIGHBORHOOD CONDITIONS--CONTINUED												
RENTER OCCUPIED--CONTINUED												
NO ROADS IMPASSABLE	22 200	2 100	2 000	3 200	3 400	3 400	2 200	3 100	1 500	1 200	300	10400
WITH ROADS IMPASSABLE	1 900	400	300	400	400	100	100	200	-	100	100	6500
BOTHERSOME TO RESPONDENT	1 300	-	200	400	300	100	-	200	-	100	-	...
WOULD LIKE TO MOVE	200	-	-	200	100	-	-	-	-	-	-	...
WOULD NOT LIKE TO MOVE	1 000	-	200	200	300	100	-	200	-	100	-	...
NOT REPORTED	-	-	-	-	-	-	-	-	-	-	-	-
NOT BOTHERSOME TO RESPONDENT	600	400	100	-	100	-	100	-	-	-	100	...
NOT REPORTED	-	-	-	-	-	-	-	-	-	-	-	-
NOT REPORTED	200	-	-	-	-	-	-	200	-	-	-	...
NO OCCUPIED HOUSING IN RUNDOWN CONDITION	21 200	1 800	2 000	3 000	3 300	3 200	2 300	2 800	1 300	1 200	300	10400
WITH OCCUPIED HOUSING IN RUNDOWN CONDITION	2 600	500	300	600	500	100	-	400	200	-	-	6600
BOTHERSOME TO RESPONDENT	1 200	100	100	400	300	100	-	100	100	-	-	...
WOULD LIKE TO MOVE	800	-	-	400	200	100	-	100	100	-	-	...
WOULD NOT LIKE TO MOVE	400	100	100	-	100	-	-	-	100	-	-	...
NOT REPORTED	-	-	-	-	-	-	-	-	-	-	-	-
NOT BOTHERSOME TO RESPONDENT	1 400	400	200	200	100	100	-	300	100	-	-	...
NOT REPORTED	-	-	-	-	-	-	-	-	-	-	-	-
NOT REPORTED	500	100	-	-	-	100	-	300	-	100	-	...
NO COMMERCIAL OR NONRESIDENTIAL ACTIVITIES	17 600	2 000	1 400	2 600	2 800	2 600	1 400	2 400	1 100	900	300	10000
WITH COMMERCIAL OR NONRESIDENTIAL ACTIVITIES	6 600	400	900	1 000	1 000	900	800	900	300	300	100	10200
BOTHERSOME TO RESPONDENT	600	100	-	-	100	200	100	100	-	100	-	...
WOULD LIKE TO MOVE	200	-	-	-	100	-	100	100	-	-	-	...
WOULD NOT LIKE TO MOVE	400	100	-	-	-	200	-	100	-	100	-	...
NOT REPORTED	-	-	-	-	-	-	-	-	-	-	-	-
NOT BOTHERSOME TO RESPONDENT	6 000	300	900	1 000	900	700	800	800	300	300	100	9700
NOT REPORTED	-	-	-	-	-	-	-	-	-	-	-	-
NOT REPORTED	100	100	-	-	-	-	-	100	-	-	-	...
NO ODORS, SMOKE, OR GAS	22 300	2 400	1 900	3 200	3 400	3 300	2 000	3 200	1 400	1 200	300	10200
WITH ODORS, SMOKE, OR GAS	1 900	100	300	400	300	100	300	200	100	100	100	8600
BOTHERSOME TO RESPONDENT	1 500	-	100	400	300	100	200	200	100	100	-	...
WOULD LIKE TO MOVE	800	-	100	200	300	-	100	-	100	100	-	...
WOULD NOT LIKE TO MOVE	700	-	-	200	-	100	100	200	-	-	-	...
NOT REPORTED	-	-	-	-	-	-	-	-	-	-	-	-
NOT BOTHERSOME TO RESPONDENT	500	100	200	-	100	-	100	-	-	-	100	...
NOT REPORTED	-	-	-	-	-	-	-	-	-	-	-	-
NOT REPORTED	100	-	-	-	-	-	-	100	-	-	-	...
ADEQUATE STREET LIGHTS	18 700	2 100	1 600	2 500	2 800	2 800	1 800	2 800	1 200	900	300	10300
INADEQUATE STREET LIGHTS	5 500	400	600	1 100	1 000	700	500	600	300	300	100	9000
BOTHERSOME TO RESPONDENT	2 400	100	300	300	500	300	200	300	200	200	-	10300
WOULD LIKE TO MOVE	300	-	100	100	-	-	-	-	-	100	-	...
WOULD NOT LIKE TO MOVE	2 200	100	200	200	500	300	200	300	200	100	-	10800
NOT REPORTED	-	-	-	-	-	-	-	-	-	-	-	-
NOT BOTHERSOME TO RESPONDENT	3 100	300	400	700	400	300	300	300	100	100	100	7600
NOT REPORTED	-	-	-	-	-	-	-	-	-	-	-	-
NOT REPORTED	100	-	-	100	-	-	-	100	-	-	-	...
NO NEIGHBORHOOD CRIME	18 800	2 000	1 700	3 100	2 900	2 500	1 400	3 000	1 100	700	300	9700
WITH NEIGHBORHOOD CRIME	5 300	400	600	500	900	900	800	400	300	500	-	10900
BOTHERSOME TO RESPONDENT	3 700	300	400	500	700	500	500	300	300	300	-	10100
WOULD LIKE TO MOVE	1 400	-	-	100	300	200	300	100	100	200	-	...
WOULD NOT LIKE TO MOVE	2 300	300	400	300	500	300	100	100	100	100	-	8100
NOT REPORTED	-	-	-	-	-	-	-	-	-	-	-	-
NOT BOTHERSOME TO RESPONDENT	1 600	100	200	100	100	300	400	100	100	200	-	12100
NOT REPORTED	-	-	-	-	-	-	-	-	-	-	-	-
NOT REPORTED	100	-	-	-	-	100	-	100	-	-	-	...
NO TRASH, LITTER, OR JUNK	20 600	2 100	1 900	2 400	3 400	3 000	2 000	3 000	1 200	1 300	300	10400
WITH TRASH, LITTER, OR JUNK	3 500	300	300	1 200	400	400	200	400	300	-	-	6800
BOTHERSOME TO RESPONDENT	2 600	100	300	800	300	300	100	400	200	-	-	8000
WOULD LIKE TO MOVE	800	-	100	300	100	200	100	100	-	-	-	...
WOULD NOT LIKE TO MOVE	1 800	100	200	600	200	100	100	300	200	-	-	7800
NOT REPORTED	-	-	-	-	-	-	-	-	-	-	-	-
NOT BOTHERSOME TO RESPONDENT	900	200	100	400	100	100	100	-	100	-	-	...
NOT REPORTED	-	-	-	-	-	-	-	-	-	-	-	-
NOT REPORTED	200	100	-	-	-	-	-	100	-	-	-	...
NO BOARDED UP OR ABANDONED STRUCTURES	22 200	2 300	1 700	3 200	3 400	3 400	2 300	3 000	1 400	1 300	300	10300
WITH BOARDED UP OR ABANDONED STRUCTURES	2 000	100	500	400	400	100	-	400	100	-	100	7100
BOTHERSOME TO RESPONDENT	400	-	-	100	200	-	-	100	-	-	-	...
WOULD LIKE TO MOVE	100	-	-	100	-	-	-	-	-	-	-	...
WOULD NOT LIKE TO MOVE	300	-	-	100	200	-	-	100	-	-	-	...
NOT REPORTED	-	-	-	-	-	-	-	-	-	-	-	-
NOT BOTHERSOME TO RESPONDENT	1 600	100	500	300	200	100	-	300	100	-	100	6600
NOT REPORTED	-	-	-	-	-	-	-	-	-	-	-	-
NOT REPORTED	100	100	-	-	-	-	-	100	-	-	-	...
NEIGHBORHOOD CONDITIONS AND WISH TO MOVE[1]												
OWNER OCCUPIED	44 100	1 600	1 900	1 800	3 400	3 500	3 200	8 000	6 700	8 700	5 300	19100
NO BOTHERSOME NEIGHBORHOOD CONDITIONS	23 500	700	1 200	800	1 700	2 000	1 500	4 000	3 400	5 000	3 200	19900
WITH BOTHERSOME NEIGHBORHOOD CONDITIONS	20 600	900	700	1 000	1 700	1 500	1 800	4 100	3 300	3 600	2 000	18300
HOUSEHOLD WOULD NOT LIKE TO MOVE	16 200	800	700	800	1 300	700	1 400	3 000	2 800	2 900	1 800	19000
HOUSEHOLD WOULD LIKE TO MOVE	4 300	100	-	300	400	800	300	1 000	500	700	300	16600
BECAUSE OF 1 CONDITION	2 400	-	-	100	300	400	100	700	200	400	200	16800
BECAUSE OF 2 CONDITIONS	900	-	-	100	-	300	100	100	100	200	100	...
BECAUSE OF 3 OR MORE CONDITIONS	1 000	100	-	100	100	100	100	300	100	100	-	...
NOT REPORTED	100	-	-	-	-	-	-	100	-	-	-	...
NOT REPORTED	100	-	-	-	-	-	-	-	-	-	100	...
RENTER OCCUPIED	24 300	2 400	2 300	3 600	3 800	3 400	2 300	3 500	1 500	1 300	300	10100
NO BOTHERSOME NEIGHBORHOOD CONDITIONS	14 000	1 800	1 300	1 800	1 900	1 900	1 500	1 900	900	800	300	10300
WITH BOTHERSOME NEIGHBORHOOD CONDITIONS	10 200	600	1 000	1 800	1 800	1 600	800	1 500	500	500	100	9700
HOUSEHOLD WOULD NOT LIKE TO MOVE	6 800	600	600	1 200	1 100	1 000	500	1 300	300	200	100	9900
HOUSEHOLD WOULD LIKE TO MOVE	3 400	-	300	600	800	600	300	200	200	300	-	9700
BECAUSE OF 1 CONDITION	1 600	-	200	100	300	300	300	100	100	100	-	11000
BECAUSE OF 2 CONDITIONS	900	-	100	100	300	300	-	-	-	100	-	...
BECAUSE OF 3 OR MORE CONDITIONS	900	-	-	400	100	-	100	100	100	100	-	...
NOT REPORTED	100	100	-	-	-	-	-	-	-	-	-	...
NOT REPORTED	100	-	-	-	-	-	-	100	-	-	-	...

[1]WISH TO MOVE ONLY RELATES TO RESPONDENT'S OPINION OF SPECIFIC NEIGHBORHOOD CONDITIONS.

TABLE C-4. INCOME OF FAMILIES AND PRIMARY INDIVIDUALS BY TENURE AND SELECTED NEIGHBORHOOD CHARACTERISTICS: 1977--CONTINUED

(DATA BASED ON SAMPLE, SEE TEXT. FOR MINIMUM BASE FOR DERIVED FIGURES (PERCENT, MEDIAN, ETC.) AND MEANING OF SYMBOLS, SEE TEXT)

STANDARD METROPOLITAN STATISTICAL AREA MEMPHIS, TENN.-ARK. NOT IN CENTRAL CITY	TOTAL	LESS THAN $3,000	$3,000 TO $4,999	$5,000 TO $6,999	$7,000 TO $9,999	$10,000 TO $12,499	$12,500 TO $14,999	$15,000 TO $19,999	$20,000 TO $24,999	$25,000 TO $34,999	$35,000 OR MORE	MEDIAN (DOLLARS)
NEIGHBORHOOD SERVICES												
OWNER OCCUPIED	44 100	1 600	1 900	1 800	3 400	3 500	3 200	8 000	6 700	8 700	5 300	19100
SATISFACTORY PUBLIC TRANSPORTATION	22 800	800	1 500	1 300	1 400	2 200	2 100	3 600	3 300	4 100	2 500	18000
UNSATISFACTORY PUBLIC TRANSPORTATION	14 000	600	400	400	1 700	800	800	3 000	1 500	2 800	2 000	18800
WOULD LIKE TO MOVE	300	-	-	-	100	100	-	100	100	-	-	...
WOULD NOT LIKE TO MOVE	13 200	600	400	400	1 500	700	700	2 800	1 300	2 700	2 000	18800
NOT REPORTED	500	-	-	-	100	-	100	100	100	100	-	...
DON'T KNOW	7 100	100	100	100	300	500	300	1 400	1 800	1 700	800	22200
NOT REPORTED	300	-	-	-	-	100	100	-	100	-	100	...
SATISFACTORY SCHOOLS	35 100	1 300	1 500	1 600	2 500	3 100	2 500	6 500	5 300	6 700	4 200	18900
UNSATISFACTORY SCHOOLS	3 400	100	-	100	500	100	300	700	700	600	400	19700
WOULD LIKE TO MOVE	1 500	-	-	-	100	100	100	300	300	500	100	...
WOULD NOT LIKE TO MOVE	1 800	100	-	100	400	100	100	300	300	100	300	17900
NOT REPORTED	100	-	-	-	-	-	-	100	-	-	-	...
DON'T KNOW	5 600	300	400	100	400	300	500	900	700	1 400	700	20000
NOT REPORTED	100	-	-	-	-	-	-	-	-	-	100	...
SATISFACTORY SHOPPING	37 900	1 500	1 600	1 500	2 600	3 000	2 700	6 800	6 100	7 600	4 600	19500
UNSATISFACTORY SHOPPING	6 100	100	300	300	800	500	600	1 300	600	1 100	700	17200
WOULD LIKE TO MOVE	600	-	-	-	200	100	-	200	-	100	-	...
WOULD NOT LIKE TO MOVE	5 300	100	300	300	500	300	600	1 100	600	1 000	600	17700
NOT REPORTED	300	-	-	-	100	100	-	-	-	100	100	...
DON'T KNOW	100	-	100	-	-	-	-	-	-	-	-	...
NOT REPORTED	100	-	-	-	-	-	-	-	-	-	100	...
SATISFACTORY POLICE PROTECTION	39 000	1 400	1 700	1 700	2 600	3 200	2 800	6 900	6 000	8 000	4 800	19500
UNSATISFACTORY POLICE PROTECTION	2 900	100	100	100	400	200	300	700	400	400	300	17400
WOULD LIKE TO MOVE	700	-	-	-	100	100	-	300	-	100	-	...
WOULD NOT LIKE TO MOVE	2 100	100	100	100	200	100	300	400	400	300	300	18500
NOT REPORTED	100	-	-	-	-	-	100	-	-	-	-	...
DON'T KNOW	2 200	100	200	100	400	100	100	400	300	300	200	16100
NOT REPORTED	100	-	-	-	-	-	-	-	-	-	100	...
SATISFACTORY OUTDOOR RECREATION FACILITIES	26 300	1 100	800	1 200	1 500	1 900	2 000	4 400	3 900	5 600	3 700	20200
UNSATISFACTORY OUTDOOR RECREATION FACILITIES	15 900	400	900	600	1 700	1 500	1 200	3 300	2 200	2 600	1 400	17400
WOULD LIKE TO MOVE	1 400	-	-	-	400	200	100	400	200	-	100	...
WOULD NOT LIKE TO MOVE	14 400	400	900	600	1 300	1 200	1 200	2 900	2 000	2 600	1 200	17700
NOT REPORTED	100	-	-	-	100	-	-	-	-	-	100	...
DON'T KNOW	1 800	-	200	-	100	100	-	300	500	500	100	21900
NOT REPORTED	100	-	-	-	-	-	-	-	-	-	100	...
SATISFACTORY HOSPITALS OR HEALTH CLINICS	32 200	1 200	1 400	1 400	2 100	2 700	2 100	5 900	4 500	6 600	4 300	19400
UNSATISFACTORY HOSPITALS OR HEALTH CLINICS	11 100	300	500	400	1 300	800	1 000	2 100	2 000	1 900	800	18000
WOULD LIKE TO MOVE	800	-	-	-	300	100	100	100	300	100	-	...
WOULD NOT LIKE TO MOVE	10 200	300	400	400	1 000	700	1 000	2 000	1 700	1 800	800	18300
NOT REPORTED	100	-	100	-	-	100	-	-	-	-	-	...
DON'T KNOW	700	100	-	100	100	-	100	-	200	200	100	...
NOT REPORTED	100	-	-	-	-	-	-	-	-	-	100	...
RENTER OCCUPIED	24 300	2 400	2 300	3 600	3 800	3 400	2 300	3 500	1 500	1 300	300	10100
SATISFACTORY PUBLIC TRANSPORTATION	11 500	1 400	1 000	1 800	2 300	1 500	900	1 700	400	400	200	9000
UNSATISFACTORY PUBLIC TRANSPORTATION	7 700	1 000	1 100	1 600	900	500	800	800	600	300	100	7800
WOULD LIKE TO MOVE	1 000	100	300	500	-	-	100	-	-	-	-	...
WOULD NOT LIKE TO MOVE	6 600	900	800	1 000	800	500	600	800	600	300	100	8800
NOT REPORTED	100	-	-	-	100	-	100	-	-	-	-	...
DON'T KNOW	5 000	-	100	300	600	1 500	600	1 000	500	500	-	12800
NOT REPORTED	100	100	-	-	-	-	-	-	-	-	-	...
SATISFACTORY SCHOOLS	16 800	2 100	1 900	2 300	2 600	2 300	1 600	2 100	800	900	200	9400
UNSATISFACTORY SCHOOLS	1 000	-	100	200	300	100	100	-	200	100	-	...
WOULD LIKE TO MOVE	600	-	-	100	200	100	-	-	100	100	-	...
WOULD NOT LIKE TO MOVE	400	-	100	100	100	-	100	-	100	-	-	...
NOT REPORTED	100	-	-	-	-	-	-	-	100	-	-	...
DON'T KNOW	6 400	300	300	1 100	900	1 000	600	1 300	500	300	100	11500
NOT REPORTED	100	100	-	-	-	-	-	-	-	-	-	...
SATISFACTORY SHOPPING	21 100	2 000	1 800	3 100	3 300	3 000	2 200	3 100	1 200	1 200	300	10300
UNSATISFACTORY SHOPPING	2 800	400	400	500	500	300	100	200	200	100	100	7200
WOULD LIKE TO MOVE	400	100	100	100	100	-	-	-	-	-	-	...
WOULD NOT LIKE TO MOVE	2 300	300	300	300	400	300	100	200	200	100	100	8400
NOT REPORTED	100	-	-	100	-	-	-	-	-	-	-	...
DON'T KNOW	300	-	-	-	-	100	-	100	100	-	-	...
NOT REPORTED	100	100	-	-	-	100	-	-	-	-	-	...
SATISFACTORY POLICE PROTECTION	20 300	2 100	1 900	2 700	3 400	3 100	1 800	2 500	1 100	1 200	300	10000
UNSATISFACTORY POLICE PROTECTION	2 300	100	300	400	300	100	400	600	100	-	-	10500
WOULD LIKE TO MOVE	500	-	-	200	100	100	100	-	100	-	-	...
WOULD NOT LIKE TO MOVE	1 700	100	300	200	200	100	300	600	-	-	-	12600
NOT REPORTED	-	-	-	-	-	-	-	-	-	-	-	-
DON'T KNOW	1 700	100	100	500	100	200	100	400	300	100	-	11700
NOT REPORTED	100	100	-	-	-	-	-	-	-	-	-	...
SATISFACTORY OUTDOOR RECREATION FACILITIES	16 000	1 500	1 300	2 000	2 700	2 600	1 400	2 200	900	1 100	300	10500
UNSATISFACTORY OUTDOOR RECREATION FACILITIES	6 800	600	900	1 200	1 100	700	800	900	400	200	-	8700
WOULD LIKE TO MOVE	1 700	100	200	400	100	200	400	100	100	100	-	10700
WOULD NOT LIKE TO MOVE	5 000	600	700	900	900	500	400	800	300	100	-	8400
NOT REPORTED	100	-	100	-	100	-	-	-	-	-	-	...
DON'T KNOW	1 500	300	100	300	-	200	100	400	100	-	-	...
NOT REPORTED	100	100	-	-	-	-	-	-	-	-	-	...
SATISFACTORY HOSPITALS OR HEALTH CLINICS	17 900	1 800	1 700	2 500	2 700	2 600	2 100	2 400	800	1 100	300	10200
UNSATISFACTORY HOSPITALS OR HEALTH CLINICS	4 900	600	500	1 000	800	400	100	800	400	200	100	8400
WOULD LIKE TO MOVE	1 000	100	100	400	100	100	100	100	100	-	-	...
WOULD NOT LIKE TO MOVE	3 800	500	400	500	700	300	100	700	300	200	100	9000
NOT REPORTED	100	-	100	-	-	-	-	-	-	-	-	...
DON'T KNOW	1 400	-	100	100	200	500	100	300	300	-	-	...
NOT REPORTED	100	100	-	-	-	-	-	-	-	-	-	...

TABLE C-4. INCOME OF FAMILIES AND PRIMARY INDIVIDUALS BY TENURE AND SELECTED NEIGHBORHOOD CHARACTERISTICS: 1977--CONTINUED

(DATA BASED ON SAMPLE, SEE TEXT. FOR MINIMUM BASE FOR DERIVED FIGURES (PERCENT, MEDIAN, ETC.) AND MEANING OF SYMBOLS, SEE TEXT)

STANDARD METROPOLITAN STATISTICAL AREA MEMPHIS, TENN.-ARK. NOT IN CENTRAL CITY	TOTAL	LESS THAN $3,000	$3,000 TO $4,999	$5,000 TO $6,999	$7,000 TO $9,999	$10,000 TO $12,499	$12,500 TO $14,999	$15,000 TO $19,999	$20,000 TO $24,999	$25,000 TO $34,999	$35,000 OR MORE	MEDIAN (DOLLARS)
NEIGHBORHOOD SERVICES AND WISH TO MOVE[1]												
OWNER OCCUPIED	44 100	1 600	1 900	1 800	3 400	3 500	3 200	6 000	6 700	8 700	5 300	19100
WITH SATISFACTORY NEIGHBORHOOD SERVICES	16 600	600	800	900	1 000	1 500	1 200	2 600	2 600	3 600	2 000	19700
WITH UNSATISFACTORY NEIGHBORHOOD SERVICES	27 400	1 000	1 100	1 000	2 400	2 000	2 100	5 400	4 100	5 100	3 200	18800
HOUSEHOLD WOULD NOT LIKE TO MOVE	23 900	1 000	1 100	1 000	1 800	1 600	1 800	4 600	3 400	4 500	3 100	19000
HOUSEHOLD WOULD LIKE TO MOVE	3 500	-	-	-	600	400	300	800	700	600	100	18000
BECAUSE OF 1 SERVICE	2 500	-	-	-	200	300	300	500	600	500	100	19500
BECAUSE OF 2 SERVICES	500	-	-	-	200	100	-	100	100	100	-	...
BECAUSE OF 3 OR MORE SERVICES	500	-	-	-	200	100	-	200	100	-	-	...
NOT REPORTED	-	-	-	-	-	-	-	-	-	-	-	-
NOT REPORTED	100	-	-	-	-	-	-	-	-	-	100	...
RENTER OCCUPIED	24 300	2 400	2 300	3 600	3 800	3 400	2 300	3 500	1 500	1 300	300	10100
WITH SATISFACTORY NEIGHBORHOOD SERVICES	10 700	1 000	600	1 300	1 900	2 000	900	1 600	500	600	100	10600
WITH UNSATISFACTORY NEIGHBORHOOD SERVICES	13 600	1 300	1 600	2 300	1 800	1 400	1 400	1 800	900	700	200	9400
HOUSEHOLD WOULD NOT LIKE TO MOVE	10 300	1 300	1 300	1 400	1 400	1 000	900	1 600	800	500	200	9700
HOUSEHOLD WOULD LIKE TO MOVE	3 200	100	300	1 000	500	400	500	200	100	200	-	8800
BECAUSE OF 1 SERVICE	1 900	-	100	400	300	300	400	200	-	200	-	11200
BECAUSE OF 2 SERVICES	900	-	200	400	100	100	100	-	100	-	-	...
BECAUSE OF 3 OR MORE SERVICES	500	100	100	200	-	-	100	-	100	-	-	...
NOT REPORTED	-	-	-	-	-	-	-	-	-	-	-	-
NOT REPORTED	100	100	-	-	-	-	-	-	-	-	-	...
OVERALL OPINION OF NEIGHBORHOOD												
OWNER OCCUPIED	44 100	1 600	1 900	1 800	3 400	3 500	3 200	8 000	6 700	8 700	5 300	19100
EXCELLENT	19 600	800	900	300	1 000	1 200	1 100	3 400	3 400	4 200	3 300	21600
GOOD	18 100	400	500	1 200	1 300	1 500	1 400	3 600	2 400	4 000	1 800	18700
FAIR	5 700	300	500	300	800	800	700	900	800	400	100	12800
POOR	700	100	-	-	200	-	100	100	100	100	-	...
NOT REPORTED	100	-	-	-	-	-	-	-	-	100	100	...
HOUSEHOLD WOULD LIKE TO MOVE	4 300	100	-	300	400	800	300	1 000	500	700	300	16600
EXCELLENT	300	-	-	100	100	100	-	-	100	100	-	...
GOOD	1 500	-	-	200	-	200	100	400	100	300	100	...
FAIR	2 000	-	-	-	100	500	200	600	300	300	100	16900
POOR	400	100	-	-	200	-	-	100	-	100	-	...
NOT REPORTED	-	-	-	-	-	-	-	-	-	-	-	-
HOUSEHOLD WOULD NOT LIKE TO MOVE	39 700	1 500	1 900	1 600	3 000	2 700	2 900	6 900	6 300	8 000	5 000	19500
EXCELLENT	19 300	800	900	300	1 000	1 100	1 100	3 400	3 400	4 100	3 300	21700
GOOD	16 400	400	500	1 000	1 300	1 300	1 200	3 100	2 200	3 600	1 700	18900
FAIR	3 700	300	500	300	700	300	500	300	500	100	-	10000
POOR	300	-	-	-	-	-	100	100	100	-	-	...
NOT REPORTED	100	-	-	-	-	-	-	-	-	100	-	...
NOT REPORTED	100	-	-	-	-	-	-	100	-	-	100	...
RENTER OCCUPIED	24 300	2 400	2 300	3 600	3 800	3 400	2 300	3 500	1 500	1 300	300	10100
EXCELLENT	6 900	600	400	600	1 000	900	600	1 500	700	500	200	12500
GOOD	10 700	1 100	900	1 700	1 700	1 800	1 100	1 200	400	700	100	9900
FAIR	6 100	700	800	1 200	1 000	700	600	600	300	100	100	8200
POOR	600	-	200	200	100	-	-	100	100	-	-	...
NOT REPORTED	-	-	-	-	-	-	-	-	-	-	-	-
HOUSEHOLD WOULD LIKE TO MOVE	3 400	-	300	600	800	600	300	200	200	300	-	9700
EXCELLENT	200	-	-	-	100	100	-	-	-	-	-	...
GOOD	1 000	-	100	-	200	400	100	-	-	200	-	...
FAIR	1 900	-	200	500	400	100	300	100	200	100	-	8800
POOR	300	-	-	100	100	-	-	100	-	-	-	...
NOT REPORTED	-	-	-	-	-	-	-	-	-	-	-	-
HOUSEHOLD WOULD NOT LIKE TO MOVE	20 800	2 400	1 900	3 000	3 000	2 800	1 900	3 200	1 300	1 000	300	10100
EXCELLENT	6 700	600	400	600	900	800	600	1 500	700	500	200	12900
GOOD	9 600	1 000	800	1 700	1 500	1 400	1 000	1 200	400	500	100	9500
FAIR	4 100	700	600	600	600	600	400	500	100	-	100	7800
POOR	400	-	200	100	-	-	-	100	100	-	-	...
NOT REPORTED	-	-	-	-	-	-	-	-	-	-	-	-
NOT REPORTED	100	100	-	-	-	-	-	100	-	-	-	...

[1] WISH TO MOVE ONLY RELATES TO RESPONDENT'S OPINION OF SPECIFIC NEIGHBORHOOD SERVICES.

TABLE C-5. VALUE OF OWNER-OCCUPIED HOUSING UNITS BY OCCUPANCY AND UTILIZATION CHARACTERISTICS AND SERVICES AVAILABLE: 1977

(DATA BASED ON SAMPLE, SEE TEXT. FOR MINIMUM BASE FOR DERIVED FIGURES (PERCENT, MEDIAN, ETC.) AND MEANING OF SYMBOLS, SEE TEXT)

STANDARD METROPOLITAN STATISTICAL AREA MEMPHIS, TENN.-ARK. NOT IN CENTRAL CITY	TOTAL	LESS THAN $10,000	$10,000 TO $19,999	$20,000 TO $24,999	$25,000 TO $29,999	$30,000 TO $34,999	$35,000 TO $39,999	$40,000 TO $49,999	$50,000 TO $59,999	$60,000 TO $74,999	$75,000 OR MORE	MEDIAN (DOLLARS)
SPECIFIED OWNER OCCUPIED[1]	38 200	1 100	2 800	3 100	3 300	4 000	5 400	7 600	3 700	4 600	2 500	39400
DURATION OF OCCUPANCY												
HOUSEHOLD HEAD LIVED HERE:												
LESS THAN 3 MONTHS	1 500	-	100	100	-	200	100	500	-	500	100	...
3 MONTHS OR LONGER	36 600	1 100	2 800	3 000	3 300	3 800	5 300	7 100	3 700	4 200	2 400	39100
LIVED HERE LAST WINTER	34 100	1 100	2 700	3 000	3 000	3 800	4 600	6 400	3 500	3 800	2 300	38900
BEDROOMS												
NONE AND 1	200	100	100	-	-	-	-	-	-	-	-	...
2 OR MORE	38 000	900	2 800	3 100	3 300	4 000	5 400	7 600	3 700	4 600	2 500	39500
NONE LACKING PRIVACY	35 300	400	2 100	3 100	3 200	3 800	5 200	7 400	3 500	4 200	2 300	39800
1 OR MORE LACKING PRIVACY	2 600	500	600	100	100	200	200	200	100	400	200	30400
PRIVACY NOT REPORTED	100	-	-	-	-	-	-	-	100	-	-	...
3-OR-MORE-PERSON HOUSEHOLDS	25 300	600	1 300	1 800	1 600	2 600	4 100	5 000	2 400	3 700	2 100	41100
NO BEDROOMS USED BY 3 PERSONS OR MORE	24 000	400	800	1 700	1 400	2 600	4 100	4 900	2 300	3 600	2 100	41900
BEDROOMS USED BY 3 PERSONS OR MORE	1 100	200	500	100	100	-	100	100	100	-	-	...
1	700	100	300	100	100	-	100	100	100	-	-	...
2 OR MORE	400	100	300	-	-	-	-	-	-	-	-	...
BEDROOMS USED BY PERSONS 13 YEARS OF AGE OR OLDER	900	200	400	-	100	-	100	100	100	-	-	...
NO BEDROOMS USED BY PERSONS 13 YEARS OF AGE OR OLDER	100	-	100	100	-	-	-	-	-	-	-	...
NOT REPORTED	-	-	-	-	-	-	-	-	-	-	-	-
NO BEDROOMS	-	-	-	-	-	-	-	-	-	-	-	-
NOT REPORTED	300	-	-	100	100	-	-	100	-	100	-	...
1- AND 2-PERSON HOUSEHOLDS	12 800	400	1 500	1 300	1 700	1 400	1 200	2 600	1 300	900	400	35500
CONDITION OF KITCHEN FACILITIES												
WITH COMPLETE KITCHEN FACILITIES	37 900	900	2 800	3 100	3 200	3 900	5 400	7 600	3 700	4 600	2 500	39500
ALL USABLE	37 600	900	2 800	3 100	3 200	3 900	5 400	7 400	3 700	4 600	2 500	39400
1 OR MORE NOT USABLE[2]	300	-	-	-	-	-	-	300	-	100	-	...
KITCHEN SINK	-	-	-	-	-	-	-	-	-	-	-	-
REFRIGERATOR	-	-	-	-	-	-	-	-	-	-	-	-
RANGE OR COOKSTOVE	300	-	-	-	-	-	-	300	-	-	-	...
NOT REPORTED	100	-	-	-	-	-	-	-	-	100	-	...
NOT REPORTED	-	-	-	-	-	-	-	-	-	-	-	-
LACKING COMPLETE KITCHEN FACILITIES	300	100	-	-	100	100	-	-	-	-	-	...
GARBAGE COLLECTION SERVICE												
WITH SERVICE	34 700	900	2 500	2 700	3 200	3 800	4 700	6 900	3 600	4 200	2 300	39700
LESS THAN ONCE A WEEK	200	100	100	100	-	-	-	-	-	-	-	...
ONCE A WEEK	8 200	200	800	400	200	400	400	1 000	900	2 400	1 500	58000
TWICE A WEEK OR MORE	25 400	500	1 500	2 100	3 000	3 200	4 100	5 700	2 800	1 800	800	37900
DON'T KNOW	900	100	100	100	-	100	200	200	-	-	-	...
NOT REPORTED	-	-	-	-	-	-	-	-	-	-	-	-
NO SERVICE	3 300	200	400	500	100	200	600	700	100	500	200	38200
METHOD OF DISPOSAL:												
INCINERATOR, TRASH CHUTE, OR COMPACTOR	200	-	-	-	-	-	100	-	-	100	100	...
GARBAGE DISPOSAL	-	-	-	-	-	-	-	-	-	-	-	-
OTHER MEANS	3 100	200	400	500	100	200	500	600	100	400	100	37400
NOT REPORTED	100	-	-	-	-	-	-	100	-	-	-	...
DON'T KNOW	-	-	-	-	-	-	-	-	-	-	-	-
NOT REPORTED	100	-	-	-	100	-	100	-	-	-	-	...
EXTERMINATION SERVICE												
OCCUPIED 3 MONTHS OR LONGER	36 600	1 100	2 800	3 000	3 300	3 800	5 300	7 100	3 700	4 200	2 400	39100
NO SIGNS OF MICE OR RATS	30 500	600	1 600	2 600	2 800	3 400	4 000	6 200	3 100	4 000	2 200	40500
WITH SIGNS OF MICE OR RATS	5 900	500	1 100	500	400	300	1 300	800	600	100	200	35400
REGULAR EXTERMINATION SERVICE	800	-	100	100	-	-	300	200	100	-	-	...
IRREGULAR EXTERMINATION SERVICE	900	100	100	100	-	100	400	100	100	100	-	...
NO EXTERMINATION SERVICE	3 900	400	1 000	300	300	300	500	500	300	100	200	27300
NOT REPORTED	300	-	-	-	100	-	100	100	100	-	-	...
NOT REPORTED	300	-	100	-	100	-	-	100	-	100	-	...
OCCUPIED LESS THAN 3 MONTHS	1 500	-	100	100	-	200	100	500	-	500	100	...

[1] LIMITED TO 1-FAMILY HOMES ON LESS THAN 10 ACRES AND NO BUSINESS ON PROPERTY.
[2] FIGURES WILL NOT ADD TO TOTAL BECAUSE MORE THAN ONE KITCHEN FACILITY WAS REPORTED AS NOT USABLE FOR THE SAME UNIT.

TABLE C-6. VALUE OF OWNER-OCCUPIED HOUSING UNITS BY DEFICIENCIES IN SELECTED STRUCTURAL CHARACTERISTICS: 1977

(DATA BASED ON SAMPLE, SEE TEXT. FOR MINIMUM BASE FOR DERIVED FIGURES (PERCENT, MEDIAN, ETC.) AND MEANING OF SYMBOLS, SEE TEXT)

STANDARD METROPOLITAN STATISTICAL AREA MEMPHIS, TENN.-ARK. NOT IN CENTRAL CITY	TOTAL	LESS THAN $10,000	$10,000 TO $19,999	$20,000 TO $24,999	$25,000 TO $29,999	$30,000 TO $34,999	$35,000 TO $39,999	$40,000 TO $49,999	$50,000 TO $59,999	$60,000 TO $74,999	$75,000 OR MORE	MEDIAN (DOLLARS)
SPECIFIED OWNER OCCUPIED[1]	38 200	1 100	2 800	3 100	3 300	4 000	5 400	7 600	3 700	4 600	2 500	39400
ELECTRIC WIRING												
ALL WIRING CONCEALED IN WALLS OR METAL COVERING	38 100	1 000	2 800	3 100	3 300	4 000	5 400	7 600	3 700	4 600	2 500	39500
SOME OR ALL WIRING EXPOSED	100	100	-	-	-	-	-	-	-	-	-	...
NOT REPORTED	-	-	-	-	-	-	-	-	-	-	-	-
ELECTRIC WALL OUTLETS												
WITH WORKING OUTLETS IN EACH ROOM	37 700	900	2 600	3 100	3 300	4 000	5 400	7 600	3 700	4 600	2 500	39600
LACKING WORKING OUTLETS IN SOME OR ALL ROOMS	400	100	300	100	-	-	-	-	-	-	-	...
NOT REPORTED	-	-	-	-	-	-	-	-	-	-	-	-
BASEMENT												
WITH BASEMENT	900	100	-	100	-	100	-	200	-	300	200	...
NO SIGNS OF WATER LEAKAGE	600	-	-	100	-	-	-	100	-	200	200	...
WITH SIGNS OF WATER LEAKAGE	300	100	-	-	-	-	-	100	-	100	-	...
DON'T KNOW	-	-	-	-	-	-	-	-	-	-	-	-
NOT REPORTED	100	-	-	-	-	100	-	-	-	-	-	...
NO BASEMENT	37 300	900	2 800	3 100	3 300	3 900	5 400	7 400	3 700	4 400	2 300	39300
ROOF												
NO SIGNS OF WATER LEAKAGE	34 400	700	2 500	2 800	3 100	3 800	4 900	7 200	3 200	4 000	2 200	39400
WITH SIGNS OF WATER LEAKAGE	3 500	400	300	400	100	100	400	400	500	600	300	40700
DON'T KNOW	100	-	-	-	-	-	-	100	-	-	-	...
NOT REPORTED	100	-	-	-	100	-	100	-	-	-	-	...
INTERIOR CEILINGS AND WALLS												
OPEN CRACKS OR HOLES:												
NO OPEN CRACKS OR HOLES	37 000	800	2 600	3 000	3 000	4 000	5 200	7 600	3 600	4 600	2 500	39900
WITH OPEN CRACKS OR HOLES	1 000	300	200	100	200	-	100	-	100	-	-	...
NOT REPORTED	200	-	-	-	100	-	100	-	-	-	-	...
BROKEN PLASTER:												
NO BROKEN PLASTER	37 300	1 000	2 700	3 100	3 200	3 800	5 200	7 600	3 600	4 600	2 500	39700
WITH BROKEN PLASTER	700	100	100	100	100	200	100	-	100	-	-	...
NOT REPORTED	100	-	-	-	100	-	100	-	-	-	-	...
PEELING PAINT:												
NO PEELING PAINT	37 300	900	2 800	3 100	3 200	3 800	5 200	7 600	3 600	4 600	2 500	39700
WITH PEELING PAINT	600	100	100	100	100	200	100	-	100	-	-	...
NOT REPORTED	200	-	-	-	100	-	100	-	-	-	-	...
INTERIOR FLOORS												
NO HOLES IN FLOOR	37 300	900	2 800	3 100	3 000	3 700	5 300	7 600	3 700	4 600	2 500	39800
WITH HOLES IN FLOOR	600	200	100	100	100	200	-	-	-	-	-	...
NOT REPORTED	300	-	-	-	100	100	100	-	-	-	-	...
SELECTED STRUCTURAL DEFICIENCIES AND WISH TO MOVE												
WITH STRUCTURAL DEFICIENCIES	4 700	500	600	500	400	300	400	500	500	700	300	35600
HOUSEHOLD WOULD LIKE TO MOVE[2]	100	100	100	-	-	-	-	-	-	-	-	...
UNITS WITH SIGNS OF WATER LEAKAGE IN BASEMENT	-	-	-	-	-	-	-	-	-	-	-	-
UNITS WITH SIGNS OF WATER LEAKAGE IN ROOF	-	-	-	-	-	-	-	-	-	-	-	-
UNITS WITH OPEN CRACKS OR HOLES IN INTERIOR CEILINGS AND WALLS	-	-	-	-	-	-	-	-	-	-	-	-
UNITS WITH HOLES IN FLOOR	-	-	-	-	-	-	-	-	-	-	-	-
UNITS WITH BROKEN PLASTER ON INTERIOR CEILINGS AND WALLS	-	-	-	-	-	-	-	-	-	-	-	-
UNITS WITH PEELING PAINT ON INTERIOR CEILINGS AND WALLS	-	-	-	-	-	-	-	-	-	-	-	-
UNITS WITH 2 OR MORE STRUCTURAL DEFICIENCIES	100	100	100	-	-	-	-	-	-	-	-	...
HOUSEHOLD WOULD NOT LIKE TO MOVE	4 500	400	600	400	400	300	400	500	500	700	300	36800
NOT REPORTED	100	-	-	100	-	-	-	-	-	-	-	...
NO STRUCTURAL DEFICIENCIES	33 400	600	2 200	2 700	2 800	3 700	4 900	7 200	3 200	4 000	2 200	39800
NOT REPORTED	100	-	-	-	100	-	100	-	-	-	-	...
OVERALL OPINION OF STRUCTURE												
EXCELLENT	17 900	400	800	300	1 300	1 400	1 800	4 400	2 400	3 300	1 700	46800
GOOD	16 300	400	1 400	2 200	1 800	2 000	3 000	2 700	1 100	1 200	500	35600
FAIR	3 700	300	600	600	200	500	500	400	100	100	300	31600
POOR	300	100	100	100	-	100	-	100	-	-	-	...
NOT REPORTED	100	-	-	-	-	-	100	-	-	-	-	...

[1] LIMITED TO 1-FAMILY HOMES ON LESS THAN 10 ACRES AND NO BUSINESS ON PROPERTY.
[2] FIGURES WILL NOT ADD TO TOTAL BECAUSE MORE THAN ONE STRUCTURAL DEFICIENCY WAS REPORTED FOR THE SAME UNIT.

TABLE C-7. VALUE OF OWNER-OCCUPIED HOUSING UNITS BY FAILURES IN PLUMBING FACILITIES AND EQUIPMENT: 1977

(DATA BASED ON SAMPLE, SEE TEXT. FOR MINIMUM BASE FOR DERIVED FIGURES (PERCENT, MEDIAN, ETC.) AND MEANING OF SYMBOLS, SEE TEXT)

STANDARD METROPOLITAN STATISTICAL AREA MEMPHIS, TENN.-ARK. NOT IN CENTRAL CITY	TOTAL	LESS THAN $10,000	$10,000 TO $19,999	$20,000 TO $24,999	$25,000 TO $29,999	$30,000 TO $34,999	$35,000 TO $39,999	$40,000 TO $49,999	$50,000 TO $59,999	$60,000 TO $74,999	$75,000 OR MORE	MEDIAN (DOLLARS)
SPECIFIED OWNER OCCUPIED[1]	38 200	1 100	2 800	3 100	3 300	4 000	5 400	7 600	3 700	4 600	2 500	39400
UNITS OCCUPIED 3 MONTHS OR LONGER	36 600	1 100	2 800	3 000	3 300	3 800	5 300	7 100	3 700	4 200	2 400	39100
WATER SUPPLY												
WITH PIPED WATER INSIDE STRUCTURE	36 500	1 000	2 800	3 000	3 200	3 800	5 300	7 100	3 700	4 200	2 400	39200
NO BREAKDOWNS	35 700	800	2 700	3 000	3 200	3 700	5 200	7 100	3 600	4 100	2 400	39400
WITH BREAKDOWNS	700	200	100	100	100	100	100	-	100	100	-	...
UNUSABLE 6 CONSECUTIVE HOURS OR LONGER:												
1 TIME	600	100	100	100	100	100	100	-	100	100	-	...
2 TIMES	-	-	-	-	-	-	-	-	-	-	-	-
3 TIMES OR MORE	100	100	-	-	-	-	-	-	-	-	-	...
NOT REPORTED	-	-	-	-	-	-	-	-	-	-	-	-
DON'T KNOW	-	-	-	-	-	-	-	-	-	-	-	-
NOT REPORTED	100	-	100	-	-	-	100	-	-	-	-	...
REASON FOR BREAKDOWN:												
PROBLEMS INSIDE BUILDING	200	-	-	-	100	100	100	-	-	-	-	...
PROBLEMS OUTSIDE BUILDING	500	200	100	100	-	-	-	-	100	100	-	...
NOT REPORTED	-	-	-	-	-	-	-	-	-	-	-	-
NO PIPED WATER INSIDE STRUCTURE	100	100	-	-	100	-	-	-	-	-	-	...
SEWAGE DISPOSAL												
WITH PUBLIC SEWER, SEPTIC TANK, OR CESSPOOL	36 400	900	2 700	3 000	3 200	3 800	5 300	7 100	3 700	4 200	2 400	39300
NO BREAKDOWNS	35 900	900	2 600	3 000	3 200	3 700	5 200	7 100	3 700	4 100	2 400	39300
WITH BREAKDOWNS	200	-	100	-	-	100	100	-	-	-	-	...
UNUSABLE 6 CONSECUTIVE HOURS OR LONGER:												
1 TIME	200	-	100	-	-	100	100	-	-	-	-	...
2 TIMES	-	-	-	-	-	-	-	-	-	-	-	-
3 TIMES OR MORE	-	-	-	-	-	-	-	-	-	-	-	-
NOT REPORTED	-	-	-	-	-	-	-	-	-	-	-	-
DON'T KNOW	-	-	-	-	-	-	-	-	-	-	-	-
NOT REPORTED	300	-	100	-	-	-	100	-	-	100	100	...
WITH CHEMICAL TOILET, PRIVY, OR OTHER MEANS	200	100	100	-	100	-	-	-	-	-	-	...
FLUSH TOILET												
WITH ALL PLUMBING FACILITIES	36 100	800	2 700	3 000	3 200	3 800	5 300	7 100	3 700	4 200	2 400	39400
WITH ONLY 1 FLUSH TOILET	10 200	800	2 400	2 500	1 800	1 000	800	400	100	200	200	23800
NO BREAKDOWNS IN FLUSH TOILET	9 700	700	2 300	2 300	1 800	900	800	400	100	200	200	24200
WITH BREAKDOWNS IN FLUSH TOILET	500	100	100	200	-	-	-	-	-	-	-	...
UNUSABLE 6 CONSECUTIVE HOURS OR LONGER:												
1 TIME	500	100	100	200	-	-	-	-	-	-	-	...
2 TIMES	-	-	-	-	-	-	-	-	-	-	-	-
3 TIMES	-	-	-	-	-	-	-	-	-	-	-	-
4 TIMES OR MORE	-	-	-	-	-	-	-	-	-	-	-	-
NOT REPORTED	-	-	-	-	-	-	-	-	-	-	-	-
NOT REPORTED	100	-	-	-	-	100	-	-	-	-	-	...
REASON FOR BREAKDOWN:												
PROBLEMS INSIDE BUILDING	100	-	-	100	-	-	-	-	-	-	-	...
PROBLEMS OUTSIDE BUILDING	300	100	100	100	-	-	-	-	-	-	-	...
NOT REPORTED	-	-	-	-	-	-	-	-	-	-	-	-
LACKING SOME OR ALL PLUMBING FACILITIES	500	300	100	-	100	-	-	-	-	-	-	...
ELECTRIC FUSE BLOWOUTS												
NO FUSE OR SWITCH BLOWOUTS	32 300	1 100	2 500	2 700	3 000	3 100	4 700	6 300	3 300	3 500	2 200	39000
WITH FUSE OR SWITCH BLOWOUTS	4 000	-	300	300	300	600	500	700	400	600	300	39600
1 TIME	2 300	-	200	200	100	400	300	300	300	500	100	40900
2 TIMES	800	-	-	100	100	-	200	200	100	100	100	...
3 TIMES OR MORE	900	-	100	100	100	200	100	200	-	100	100	...
NOT REPORTED	-	-	-	-	-	-	-	-	-	-	-	-
DON'T KNOW	100	-	-	-	-	-	-	100	-	100	-	...
NOT REPORTED	200	-	-	-	100	-	100	-	-	100	-	...
UNITS OCCUPIED LAST WINTER	34 100	1 100	2 700	3 000	3 000	3 800	4 600	6 400	3 500	3 800	2 300	38900
HEATING EQUIPMENT												
WITH HEATING EQUIPMENT	34 100	1 100	2 700	3 000	3 000	3 800	4 600	6 400	3 500	3 800	2 300	38900
NO BREAKDOWNS	30 900	900	2 500	2 600	3 000	3 400	4 200	5 500	3 200	3 600	1 900	38600
WITH BREAKDOWNS	2 800	200	300	300	-	300	300	700	300	100	400	41700
1 TIME	2 000	200	100	300	-	200	300	400	300	100	300	39700
2 TIMES	400	-	-	-	-	100	100	100	100	-	100	...
3 TIMES	100	-	-	-	-	-	-	-	-	-	100	...
4 TIMES OR MORE	300	-	100	-	-	-	-	200	-	-	-	...
NOT REPORTED	-	-	-	-	-	-	-	-	-	-	-	-
NOT REPORTED	500	-	-	100	-	100	100	100	-	100	-	...
NO HEATING EQUIPMENT	-	-	-	-	-	-	-	-	-	-	-	-
INSUFFICIENT HEAT												
ADDITIONAL HEAT SOURCE:												
WITH SPECIFIED HEATING EQUIPMENT[2]	31 800	300	2 200	2 900	2 900	3 500	4 200	6 300	3 400	3 800	2 300	39900
NO ADDITIONAL HEAT SOURCE USED	28 200	300	1 500	2 600	2 900	3 200	3 500	5 900	3 200	3 400	1 800	40400
USED KITCHEN STOVE, FIREPLACE, OR PORTABLE HEATER	3 100	100	700	300	-	100	700	400	200	300	500	38100
NOT REPORTED	400	-	-	100	-	100	100	100	-	100	-	...
LACKING SPECIFIED HEATING EQUIPMENT OR NONE	2 400	800	600	100	100	300	300	100	100	100	-	17800

[1] LIMITED TO 1-FAMILY HOMES ON LESS THAN 10 ACRES AND NO BUSINESS ON PROPERTY.
[2] EXCLUDES ROOM HEATERS WITHOUT FLUE OR VENT, FIREPLACES, STOVES, AND PORTABLE HEATERS.

TABLE C-7. VALUE OF OWNER-OCCUPIED HOUSING UNITS BY FAILURES IN PLUMBING FACILITIES AND EQUIPMENT: 1977--CONTINUED

(DATA BASED ON SAMPLE, SEE TEXT. FOR MINIMUM BASE FOR DERIVED FIGURES (PERCENT, MEDIAN, ETC.) AND MEANING OF SYMBOLS, SEE TEXT)

STANDARD METROPOLITAN STATISTICAL AREA MEMPHIS, TENN.-ARK. NOT IN CENTRAL CITY	TOTAL	LESS THAN $10,000	$10,000 TO $19,999	$20,000 TO $24,999	$25,000 TO $29,999	$30,000 TO $34,999	$35,000 TO $39,999	$40,000 TO $49,999	$50,000 TO $59,999	$60,000 TO $74,999	$75,000 OR MORE	MEDIAN (DOLLARS)
SPECIFIED OWNER OCCUPIED[1]--CONTINUED												
UNITS OCCUPIED LAST WINTER--CONTINUED												
INSUFFICIENT HEAT--CONTINUED												
ROOMS LACKING SPECIFIED HEAT SOURCE:												
WITH SPECIFIED HEATING EQUIPMENT[2]	31 800	300	2 200	2 900	2 900	3 500	4 200	6 300	3 400	3 800	2 300	39900
NO ROOMS LACKING AIR DUCTS, REGISTERS, RADIATORS, OR HEATERS	28 600	100	1 500	2 400	2 600	3 100	3 800	6 100	3 100	3 600	2 200	41200
ROOMS LACKING AIR DUCTS, REGISTERS, RADIATORS, OR HEATERS	2 400	300	600	300	200	300	200	200	300	100	100	28500
1 ROOM	1 000	200	100	100	100	300	100	100	100	100	-	...
2 ROOMS	600	-	300	100	-	-	100	100	100	100	-	...
3 ROOMS OR MORE	800	100	300	100	100	100	100	100	100	-	100	...
NOT REPORTED	700	-	100	200	100	-	200	-	-	100	100	...
LACKING SPECIFIED HEATING EQUIPMENT OR NONE	2 400	800	600	100	100	300	300	100	100	100	-	17800
CLOSURE OF ROOMS:												
WITH HEATING EQUIPMENT	34 100	1 100	2 700	3 000	3 000	3 800	4 600	6 400	3 500	3 800	2 300	38900
NO ROOMS CLOSED	32 800	900	2 400	2 800	3 000	3 700	4 200	6 300	3 400	3 700	2 200	39100
CLOSED CERTAIN ROOMS	1 000	100	300	100	-	-	300	-	100	100	100	...
LIVING ROOM ONLY	100	-	-	100	-	-	-	-	-	-	-	...
DINING ROOM ONLY	-	-	-	-	-	-	-	-	-	-	-	-
1 OR MORE BEDROOMS ONLY	400	100	200	-	-	-	100	-	-	100	100	...
OTHER ROOMS OR COMBINATION	500	100	100	-	-	-	200	-	100	-	100	...
NOT REPORTED	-	-	-	-	-	-	-	-	-	-	-	-
NOT REPORTED	300	-	-	100	-	100	100	100	-	100	-	...
NO HEATING EQUIPMENT	-	-	-	-	-	-	-	-	-	-	-	-

[1]LIMITED TO 1-FAMILY HOMES ON LESS THAN 10 ACRES AND NO BUSINESS ON PROPERTY.
[2]EXCLUDES ROOM HEATERS WITHOUT FLUE OR VENT, FIREPLACES, STOVES, AND PORTABLE HEATERS.

TABLE C-8. VALUE OF OWNER-OCCUPIED HOUSING UNITS BY SELECTED NEIGHBORHOOD CHARACTERISTICS: 1977

(DATA BASED ON SAMPLE, SEE TEXT. FOR MINIMUM BASE FOR DERIVED FIGURES (PERCENT, MEDIAN, ETC.) AND MEANING OF SYMBOLS, SEE TEXT)

STANDARD METROPOLITAN STATISTICAL AREA MEMPHIS, TENN.-ARK. NOT IN CENTRAL CITY	TOTAL	LESS THAN $10,000	$10,000 TO $19,999	$20,000 TO $24,999	$25,000 TO $29,999	$30,000 TO $34,999	$35,000 TO $39,999	$40,000 TO $49,999	$50,000 TO $59,999	$60,000 TO $74,999	$75,000 OR MORE	MEDIAN (DOLLARS)
SPECIFIED OWNER OCCUPIED[1]	38 200	1 100	2 800	3 100	3 300	4 000	5 400	7 600	3 700	4 600	2 500	39400
NEIGHBORHOOD CONDITIONS												
NO STREET OR HIGHWAY NOISE	29 500	800	1 900	2 000	2 600	3 100	4 100	6 200	3 000	3 700	2 200	40400
WITH STREET OR HIGHWAY NOISE	8 600	300	1 000	1 100	700	900	1 200	1 400	700	1 000	300	36600
BOTHERSOME TO RESPONDENT	3 000	-	300	600	200	300	500	400	400	100	300	36200
WOULD LIKE TO MOVE	800	-	100	300	100	-	200	100	100	-	100	...
WOULD NOT LIKE TO MOVE	2 200	-	300	300	100	300	300	300	300	100	200	37500
NOT REPORTED	-	-	-	-	-	-	-	-	-	-	-	-
NOT BOTHERSOME TO RESPONDENT	5 600	300	600	500	500	600	600	1 100	300	900	100	36800
NOT REPORTED	-	-	-	-	-	-	-	-	-	-	-	-
NOT REPORTED	100	-	-	-	-	-	100	-	-	-	-	...
NO AIRPLANE TRAFFIC NOISE	34 200	900	2 600	2 900	2 700	3 400	4 800	6 600	3 400	4 300	2 400	39700
WITH AIRPLANE TRAFFIC NOISE	3 800	100	200	300	600	500	500	900	300	300	100	36900
BOTHERSOME TO RESPONDENT	1 200	100	100	-	200	100	300	300	100	100	-	...
WOULD LIKE TO MOVE	200	-	100	-	-	100	100	-	-	-	-	...
WOULD NOT LIKE TO MOVE	1 000	100	-	-	200	100	200	300	100	100	-	...
NOT REPORTED	-	-	-	-	-	-	-	-	-	-	-	-
NOT BOTHERSOME TO RESPONDENT	2 600	100	100	300	400	400	300	600	200	300	100	36200
NOT REPORTED	-	-	-	-	-	-	-	-	-	-	-	-
NOT REPORTED	100	-	-	-	-	-	100	100	-	-	-	...
NO HEAVY TRAFFIC	30 600	700	1 800	2 600	2 600	3 400	4 000	6 400	2 900	3 900	2 400	40400
WITH HEAVY TRAFFIC	7 400	400	1 100	600	700	500	1 300	1 200	800	700	100	36700
BOTHERSOME TO RESPONDENT	2 200	-	200	200	100	100	400	400	500	200	100	43300
WOULD LIKE TO MOVE	700	-	-	100	100	-	300	100	100	-	100	...
WOULD NOT LIKE TO MOVE	1 500	-	200	100	100	100	100	300	500	200	100	...
NOT REPORTED	-	-	-	-	-	-	-	-	-	-	-	-
NOT BOTHERSOME TO RESPONDENT	5 200	400	900	400	600	500	900	800	300	500	-	34100
NOT REPORTED	-	-	-	-	-	-	-	-	-	-	-	-
NOT REPORTED	100	-	-	-	-	-	100	-	-	100	-	...
NO STREETS IN NEED OF REPAIR	29 800	600	1 400	2 300	2 600	3 100	4 500	6 100	3 200	3 700	2 300	40700
WITH STREETS IN NEED OF REPAIR	8 300	400	1 400	800	700	900	800	1 400	500	1 000	200	33900
BOTHERSOME TO RESPONDENT	5 800	200	1 100	600	600	600	600	1 100	500	500	100	33300
WOULD LIKE TO MOVE	700	-	200	100	100	100	100	100	100	-	100	...
WOULD NOT LIKE TO MOVE	5 100	200	900	600	500	500	500	900	400	500	100	33100
NOT REPORTED	100	-	-	-	-	-	-	100	-	-	-	...
NOT BOTHERSOME TO RESPONDENT	2 400	300	300	200	100	300	300	300	100	500	100	34800
NOT REPORTED	-	-	-	-	-	-	-	-	-	-	-	-
NOT REPORTED	100	-	-	-	-	-	100	100	-	-	-	...
NO ROADS IMPASSABLE	34 100	1 000	2 700	2 700	3 000	3 200	4 700	7 000	3 300	4 300	2 200	39600
WITH ROADS IMPASSABLE	3 900	100	100	500	300	800	500	500	500	400	300	37600
BOTHERSOME TO RESPONDENT	2 200	100	-	200	300	600	300	200	300	100	200	34600
WOULD LIKE TO MOVE	100	-	-	-	-	-	-	-	100	-	-	...
WOULD NOT LIKE TO MOVE	2 100	100	-	200	300	600	300	200	200	100	100	34100
NOT REPORTED	100	-	-	-	-	-	-	-	-	-	100	...
NOT BOTHERSOME TO RESPONDENT	1 700	-	100	300	-	100	300	300	200	300	100	41900
NOT REPORTED	-	-	-	-	-	-	-	-	-	-	-	-
NOT REPORTED	200	-	-	-	-	-	100	100	-	-	-	...

[1]LIMITED TO 1-FAMILY HOMES ON LESS THAN 10 ACRES AND NO BUSINESS ON PROPERTY.

TABLE C-8. VALUE OF OWNER-OCCUPIED HOUSING UNITS BY SELECTED NEIGHBORHOOD CHARACTERISTICS: 1977--CONTINUED

(DATA BASED ON SAMPLE, SEE TEXT. FOR MINIMUM BASE FOR DERIVED FIGURES (PERCENT, MEDIAN, ETC.) AND MEANING OF SYMBOLS, SEE TEXT)

STANDARD METROPOLITAN STATISTICAL AREA MEMPHIS, TENN.-ARK. NOT IN CENTRAL CITY	TOTAL	LESS THAN $10,000	$10,000 TO $19,999	$20,000 TO $24,999	$25,000 TO $29,999	$30,000 TO $34,999	$35,000 TO $39,999	$40,000 TO $49,999	$50,000 TO $59,999	$60,000 TO $74,999	$75,000 OR MORE	MEDIAN (DOLLARS)
SPECIFIED OWNER OCCUPIED[1]--CONTINUED												
NEIGHBORHOOD CONDITIONS--CONTINUED												
NO OCCUPIED HOUSING IN RUNDOWN CONDITION	35 100	800	2 100	2 400	3 000	3 900	4 800	7 500	3 600	4 600	2 400	40800
WITH OCCUPIED HOUSING IN RUNDOWN CONDITION	3 000	300	700	800	300	100	500	100	100	100	100	23000
BOTHERSOME TO RESPONDENT	1 900	100	500	600	300	-	300	-	100	-	100	23200
WOULD LIKE TO MOVE	900	-	200	300	200	-	100	-	-	-	100	...
WOULD NOT LIKE TO MOVE	1 000	100	300	300	100	-	100	-	100	-	-	...
NOT REPORTED	-	-	-	-	-	-	-	-	-	-	-	-
NOT BOTHERSOME TO RESPONDENT	1 000	200	300	100	-	100	200	100	-	100	-	...
NOT REPORTED	100	-	-	100	100	-	-	-	-	-	-	...
NOT REPORTED	100	-	-	-	-	-	100	-	-	-	-	...
NO COMMERCIAL OR NONRESIDENTIAL ACTIVITIES	34 600	700	2 100	2 500	3 000	3 400	4 900	7 300	3 600	4 500	2 500	40900
WITH COMMERCIAL OR NONRESIDENTIAL ACTIVITIES	3 500	400	700	600	300	600	400	300	100	100	-	25900
BOTHERSOME TO RESPONDENT	900	-	100	100	200	200	100	100	-	100	-	...
WOULD LIKE TO MOVE	300	-	100	-	100	100	100	-	-	-	-	...
WOULD NOT LIKE TO MOVE	600	-	100	100	100	100	100	100	-	100	-	...
NOT REPORTED	-	-	-	-	-	-	-	-	-	-	-	-
NOT BOTHERSOME TO RESPONDENT	2 600	400	600	500	100	400	300	200	100	100	-	23600
NOT REPORTED	-	-	-	-	-	-	-	-	-	-	-	-
NOT REPORTED	100	-	-	-	-	-	100	-	-	-	-	...
NO ODORS, SMOKE, OR GAS	34 900	900	2 200	2 900	2 900	3 700	5 000	6 900	3 600	4 500	2 400	39900
WITH ODORS, SMOKE, OR GAS	3 100	100	600	300	400	300	300	700	100	200	100	32800
BOTHERSOME TO RESPONDENT	2 500	100	500	200	300	300	200	500	100	200	100	32700
WOULD LIKE TO MOVE	600	-	300	100	100	-	100	-	100	-	-	...
WOULD NOT LIKE TO MOVE	1 900	100	200	100	200	300	100	500	100	200	100	36900
NOT REPORTED	-	-	-	-	-	-	-	-	-	-	-	-
NOT BOTHERSOME TO RESPONDENT	600	100	100	100	100	-	100	200	-	-	-	...
NOT REPORTED	-	-	-	-	-	-	-	-	-	-	-	-
NOT REPORTED	100	-	-	-	-	-	100	-	-	-	-	...
ADEQUATE STREET LIGHTS	30 500	600	2 000	2 400	3 000	3 400	3 800	6 400	3 000	3 700	2 200	40000
INADEQUATE STREET LIGHTS	7 400	400	900	800	300	500	1 300	1 200	700	900	300	38000
BOTHERSOME TO RESPONDENT	4 100	100	600	300	200	300	600	600	500	500	300	38600
WOULD LIKE TO MOVE	400	-	100	100	100	100	-	-	100	-	100	...
WOULD NOT LIKE TO MOVE	3 600	100	500	300	100	300	600	600	500	500	200	39400
NOT REPORTED	-	-	-	-	-	-	-	-	-	-	-	-
NOT BOTHERSOME TO RESPONDENT	3 300	300	300	400	100	200	700	600	200	500	100	37700
NOT REPORTED	100	-	-	100	-	-	-	-	-	-	-	...
NOT REPORTED	200	-	-	-	-	-	200	-	-	-	-	...
NO NEIGHBORHOOD CRIME	32 100	1 000	2 400	2 400	2 400	3 200	4 600	6 400	3 400	4 000	2 300	40100
WITH NEIGHBORHOOD CRIME	5 900	100	400	800	800	700	700	1 100	300	700	200	35500
BOTHERSOME TO RESPONDENT	4 900	100	300	600	800	500	600	1 100	300	400	200	36100
WOULD LIKE TO MOVE	1 100	-	100	100	400	100	100	100	100	-	100	...
WOULD NOT LIKE TO MOVE	3 700	100	200	500	400	400	500	1 000	200	400	100	38500
NOT REPORTED	-	-	-	-	-	-	-	-	-	-	-	-
NOT BOTHERSOME TO RESPONDENT	1 100	-	100	200	100	200	100	100	-	300	-	...
NOT REPORTED	-	-	-	-	-	-	-	-	-	-	-	-
NOT REPORTED	200	-	-	-	-	100	100	100	-	-	-	...
NO TRASH, LITTER, OR JUNK	31 900	800	2 100	2 200	2 500	3 500	4 700	6 500	3 300	4 100	2 400	40400
WITH TRASH, LITTER, OR JUNK	6 100	300	700	1 000	800	500	600	1 100	400	600	100	32300
BOTHERSOME TO RESPONDENT	5 000	100	500	900	700	400	500	1 000	300	500	100	33500
WOULD LIKE TO MOVE	800	-	300	300	100	100	-	100	-	-	100	...
WOULD NOT LIKE TO MOVE	4 100	100	300	600	600	300	500	900	300	500	100	36700
NOT REPORTED	-	-	-	-	-	-	-	-	-	-	-	-
NOT BOTHERSOME TO RESPONDENT	1 200	200	200	100	100	100	100	100	100	100	-	...
NOT REPORTED	-	-	-	-	-	-	-	-	-	-	-	-
NOT REPORTED	100	-	-	-	-	-	100	-	-	-	-	...
NO BOARDED UP OR ABANDONED STRUCTURES	35 900	900	2 300	2 300	3 200	3 800	5 200	7 600	3 600	4 600	2 500	40500
WITH BOARDED UP OR ABANDONED STRUCTURES	2 100	200	600	900	100	100	100	-	100	100	-	21600
BOTHERSOME TO RESPONDENT	700	100	200	300	-	100	-	-	100	-	-	...
WOULD LIKE TO MOVE	300	-	100	200	-	-	-	-	-	-	-	...
WOULD NOT LIKE TO MOVE	300	100	100	100	-	100	-	-	100	-	-	...
NOT REPORTED	-	-	-	-	-	-	-	-	-	-	-	-
NOT BOTHERSOME TO RESPONDENT	1 400	100	400	600	100	100	100	-	-	100	-	...
NOT REPORTED	-	-	-	-	-	-	-	-	-	-	-	-
NOT REPORTED	100	-	-	-	-	-	100	-	-	-	-	...
NEIGHBORHOOD CONDITIONS AND WISH TO MOVE[2]												
NO BOTHERSOME NEIGHBORHOOD CONDITIONS	20 800	600	1 200	1 100	1 500	2 100	2 900	4 200	2 300	3 100	1 800	42400
WITH BOTHERSOME NEIGHBORHOOD CONDITIONS	17 300	400	1 600	2 100	1 800	1 900	2 400	3 400	1 400	1 500	700	36700
HOUSEHOLD WOULD NOT LIKE TO MOVE	13 700	400	1 000	1 400	1 100	1 400	1 900	3 100	1 200	1 500	700	38900
HOUSEHOLD WOULD LIKE TO MOVE	3 600	-	600	700	700	500	500	300	200	-	100	28400
BECAUSE OF 1 CONDITION	1 900	-	300	300	400	500	300	100	100	-	-	29300
BECAUSE OF 2 CONDITIONS	700	-	-	100	200	-	200	100	100	-	-	...
BECAUSE OF 3 OR MORE CONDITIONS	1 000	-	300	300	100	-	100	100	100	-	100	...
NOT REPORTED	100	-	-	-	-	-	-	100	-	-	-	...
NOT REPORTED	100	-	-	-	-	-	100	-	-	-	-	...
NEIGHBORHOOD SERVICES												
SATISFACTORY PUBLIC TRANSPORTATION	19 500	300	2 000	1 800	2 000	2 500	3 100	3 600	1 200	2 000	1 100	36800
UNSATISFACTORY PUBLIC TRANSPORTATION	11 700	500	600	700	800	1 200	1 400	2 300	1 600	1 700	900	42700
WOULD LIKE TO MOVE	200	100	-	-	-	-	100	100	-	-	-	...
WOULD NOT LIKE TO MOVE	11 100	400	600	500	800	1 100	1 300	2 200	1 500	1 600	800	42900
NOT REPORTED	400	-	-	100	-	100	-	-	100	100	100	...
DON'T KNOW	6 700	200	200	700	500	300	700	1 700	900	900	500	44600
NOT REPORTED	200	-	-	-	-	-	200	-	-	-	-	...
SATISFACTORY SCHOOLS	30 400	800	2 500	2 400	2 800	3 000	4 200	5 800	2 900	4 100	2 100	39600
UNSATISFACTORY SCHOOLS	2 700	100	100	100	300	500	500	400	200	300	300	38400
WOULD LIKE TO MOVE	1 300	-	-	100	100	200	300	300	200	-	-	...
WOULD NOT LIKE TO MOVE	1 300	100	100	-	100	200	200	100	-	300	300	...
NOT REPORTED	100	-	-	-	-	100	-	-	-	-	-	...
DON'T KNOW	5 000	300	300	700	300	500	600	1 400	600	300	100	39600
NOT REPORTED	100	-	-	-	-	-	100	-	-	-	-	...

[1] LIMITED TO 1-FAMILY HOMES ON LESS THAN 10 ACRES AND NO BUSINESS ON PROPERTY.
[2] WISH TO MOVE ONLY RELATES TO RESPONDENT'S OPINION OF SPECIFIC NEIGHBORHOOD CONDITIONS.

TABLE C-8. VALUE OF OWNER-OCCUPIED HOUSING UNITS BY SELECTED NEIGHBORHOOD CHARACTERISTICS: 1977--CONTINUED

(DATA BASED ON SAMPLE, SEE TEXT. FOR MINIMUM BASE FOR DERIVED FIGURES (PERCENT, MEDIAN, ETC.) AND MEANING OF SYMBOLS, SEE TEXT)

STANDARD METROPOLITAN STATISTICAL AREA MEMPHIS, TENN.-ARK. NOT IN CENTRAL CITY	TOTAL	LESS THAN $10,000	$10,000 TO $19,999	$20,000 TO $24,999	$25,000 TO $29,999	$30,000 TO $34,999	$35,000 TO $39,999	$40,000 TO $49,999	$50,000 TO $59,999	$60,000 TO $74,999	$75,000 OR MORE	MEDIAN (DOLLARS)
SPECIFIED OWNER OCCUPIED[1]--CONTINUED												
NEIGHBORHOOD SERVICES--CONTINUED												
SATISFACTORY SHOPPING	33 100	900	2 500	2 500	2 700	3 700	4 600	6 800	3 200	4 100	2 200	39700
UNSATISFACTORY SHOPPING	5 000	200	300	700	600	300	700	900	500	600	300	37900
WOULD LIKE TO MOVE	600	100	200	100	100	100	-	100	-	-	-	...
WOULD NOT LIKE TO MOVE	4 200	100	100	400	600	200	700	700	500	600	300	39700
NOT REPORTED	200	-	-	100	-	-	-	100	-	-	-	...
DON'T KNOW	100	-	100	-	-	-	-	-	-	-	-	...
NOT REPORTED	100	-	-	-	-	-	100	-	-	-	-	...
SATISFACTORY POLICE PROTECTION	34 000	1 000	2 600	2 700	2 800	3 600	4 700	6 700	3 400	4 300	2 200	39600
UNSATISFACTORY POLICE PROTECTION	2 200	100	200	300	500	300	200	500	100	100	-	30100
WOULD LIKE TO MOVE	700	-	100	100	300	100	100	100	-	-	-	...
WOULD NOT LIKE TO MOVE	1 500	100	200	200	300	200	100	300	100	100	-	...
NOT REPORTED	100	-	-	-	-	-	100	-	-	-	-	...
DON'T KNOW	1 900	-	-	200	-	100	400	500	200	300	300	46300
NOT REPORTED	100	-	-	-	-	-	100	-	-	-	-	...
SATISFACTORY OUTDOOR RECREATION FACILITIES	22 500	500	1 300	1 400	2 300	2 200	2 800	4 400	2 100	3 600	2 000	41900
UNSATISFACTORY OUTDOOR RECREATION FACILITIES	13 800	400	1 400	1 700	900	1 600	2 400	2 400	1 500	900	500	36800
WOULD LIKE TO MOVE	1 200	100	400	200	100	100	100	100	100	-	-	...
WOULD NOT LIKE TO MOVE	12 600	400	1 000	1 400	800	1 500	2 300	2 300	1 500	900	500	37700
NOT REPORTED	100	-	-	100	-	-	-	-	-	-	-	...
DON'T KNOW	1 800	100	200	100	100	100	100	800	100	100	-	41400
NOT REPORTED	100	-	-	-	-	-	100	-	-	-	-	...
SATISFACTORY HOSPITALS OR HEALTH CLINICS	28 200	900	2 100	1 900	2 400	3 000	3 800	5 100	2 900	4 100	2 100	40100
UNSATISFACTORY HOSPITALS OR HEALTH CLINICS	9 400	200	700	1 300	900	900	1 400	2 200	900	500	400	37400
WOULD LIKE TO MOVE	800	-	300	100	100	100	100	100	100	-	-	...
WOULD NOT LIKE TO MOVE	8 400	200	400	1 100	900	800	1 300	2 000	800	500	400	38300
NOT REPORTED	100	-	100	100	-	-	-	-	-	-	-	...
DON'T KNOW	500	-	-	-	-	100	100	300	-	100	-	...
NOT REPORTED	100	-	-	-	-	-	100	-	-	-	-	...
NEIGHBORHOOD SERVICES AND WISH TO MOVE[2]												
WITH SATISFACTORY NEIGHBORHOOD SERVICES	14 700	300	1 100	1 100	1 500	1 300	1 600	3 100	1 100	2 300	1 300	41700
WITH UNSATISFACTORY NEIGHBORHOOD SERVICES	23 300	800	1 700	2 100	1 800	2 600	3 700	4 500	2 600	2 300	1 200	38500
HOUSEHOLD WOULD NOT LIKE TO MOVE	20 500	800	1 300	1 700	1 400	2 300	3 200	4 000	2 300	2 300	1 200	39400
HOUSEHOLD WOULD LIKE TO MOVE	2 900	100	400	400	400	300	500	500	300	-	-	32200
BECAUSE OF 1 SERVICE	1 800	-	200	300	100	300	400	300	200	-	-	34000
BECAUSE OF 2 SERVICES	500	-	-	-	300	-	100	100	100	-	-	...
BECAUSE OF 3 OR MORE SERVICES	500	100	200	100	-	100	100	100	-	-	-	...
NOT REPORTED	-	-	-	-	-	-	-	-	-	-	-	-
NOT REPORTED	100	-	-	-	-	-	100	-	-	-	-	...
OVERALL OPINION OF NEIGHBORHOOD												
EXCELLENT	17 200	400	700	500	1 000	1 300	2 000	3 700	2 100	3 600	1 800	47300
GOOD	16 000	600	1 200	1 400	1 600	2 300	2 600	3 400	1 500	900	600	37000
FAIR	4 500	100	800	1 100	700	400	700	400	100	100	100	26300
POOR	400	-	100	100	100	-	-	100	-	-	-	...
NOT REPORTED	100	-	-	-	-	-	100	-	-	-	100	...
HOUSEHOLD WOULD LIKE TO MOVE	3 600	-	600	700	700	500	500	300	200	-	100	28400
EXCELLENT	300	-	-	-	100	-	-	100	-	-	100	...
GOOD	1 400	-	200	300	100	300	300	-	200	-	-	...
FAIR	1 600	-	300	300	500	100	300	100	100	-	-	27200
POOR	300	-	100	100	-	-	-	100	-	-	-	...
NOT REPORTED	-	-	-	-	-	-	-	-	-	-	-	-
HOUSEHOLD WOULD NOT LIKE TO MOVE	34 500	1 100	2 200	2 500	2 600	3 500	4 800	7 300	3 500	4 600	2 400	40800
EXCELLENT	16 900	400	700	500	1 000	1 300	2 000	3 600	2 100	3 600	1 700	47300
GOOD	14 500	600	1 000	1 100	1 400	1 900	2 300	3 400	1 300	900	600	37700
FAIR	2 800	100	600	800	100	300	500	300	100	100	100	24700
POOR	100	-	-	100	100	-	-	-	-	-	-	...
NOT REPORTED	100	-	-	-	-	-	-	-	-	-	100	...
NOT REPORTED	100	-	-	-	-	-	100	100	-	-	-	...

[1] LIMITED TO 1-FAMILY HOMES ON LESS THAN 10 ACRES AND NO BUSINESS ON PROPERTY.
[2] WISH TO MOVE ONLY RELATES TO RESPONDENT'S OPINION OF SPECIFIC NEIGHBORHOOD SERVICES.

TABLE C-9. GROSS RENT OF RENTER-OCCUPIED HOUSING UNITS BY OCCUPANCY AND UTILIZATION CHARACTERISTICS AND SERVICES AVAILABLE: 1977

(DATA BASED ON SAMPLE, SEE TEXT. FOR MINIMUM BASE FOR DERIVED FIGURES (PERCENT, MEDIAN, ETC.) AND MEANING OF SYMBOLS, SEE TEXT)

STANDARD METROPOLITAN STATISTICAL AREA MEMPHIS, TENN.-ARK. NOT IN CENTRAL CITY	TOTAL	LESS THAN $70	$70 TO $99	$100 TO $124	$125 TO $149	$150 TO $174	$175 TO $199	$200 TO $249	$250 TO $349	$350 OR MORE	NO CASH RENT	MEDIAN (DOLLARS)
SPECIFIED RENTER OCCUPIED[1]	23 400	1 700	1 400	2 000	1 800	1 400	3 000	6 800	3 300	700	1 300	197
DURATION OF OCCUPANCY												
HOUSEHOLD HEAD LIVED HERE:												
LESS THAN 3 MONTHS	4 000	200	300	400	500	200	500	1 300	500	200	-	196
3 MONTHS OR LONGER	19 400	1 400	1 000	1 700	1 400	1 200	2 500	5 500	2 800	500	1 300	197
LIVED HERE LAST WINTER	14 200	1 300	1 100	1 400	1 000	900	2 000	3 400	1 700	200	1 100	185
BEDROOMS												
NONE AND 1	4 500	500	500	500	500	-	600	1 600	100	-	200	180
2 OR MORE	18 900	1 200	800	1 600	1 300	1 400	2 400	5 200	3 200	700	1 100	202
NONE LACKING PRIVACY	16 900	1 000	500	1 100	900	1 400	2 200	5 200	3 100	700	800	210
1 OR MORE LACKING PRIVACY	1 900	200	400	400	400	-	200	-	-	-	300	115
PRIVACY NOT REPORTED	100	-	-	-	-	-	-	-	100	-	-	...
3-OR-MORE-PERSON HOUSEHOLDS	10 400	700	700	1 000	1 000	800	900	2 500	1 500	600	600	193
NO BEDROOMS USED BY 3 PERSONS OR MORE	8 300	300	400	800	800	800	700	2 300	1 500	500	300	207
BEDROOMS USED BY 3 PERSONS OR MORE	1 800	400	300	300	200	-	100	200	100	100	300	110
1	1 300	200	200	200	200	-	100	200	100	100	100	...
2 OR MORE	600	200	100	100	-	-	-	-	-	-	200	...
BEDROOMS USED BY PERSONS 13 YEARS OF AGE OR OLDER	1 200	400	200	200	100	-	100	100	-	-	100	...
NO BEDROOMS USED BY PERSONS 13 YEARS OF AGE OR OLDER	500	100	100	-	100	-	100	100	100	100	100	...
NOT REPORTED	100	-	-	100	-	-	-	-	-	-	100	...
NO BEDROOMS	100	-	100	-	-	-	-	-	-	-	-	...
NOT REPORTED	100	-	-	-	100	-	100	-	-	-	-	...
1- AND 2-PERSON HOUSEHOLDS	13 100	1 000	700	1 000	800	700	2 100	4 300	1 700	100	700	199
CONDITION OF KITCHEN FACILITIES												
WITH COMPLETE KITCHEN FACILITIES	22 000	1 100	1 200	2 000	1 800	1 400	3 000	6 700	3 300	700	800	201
ALL USABLE	21 800	1 000	1 100	1 900	1 800	1 400	3 000	6 700	3 300	700	800	202
1 OR MORE NOT USABLE[2]	200	100	100	100	-	-	-	-	-	-	-	...
KITCHEN SINK	100	-	100	100	-	-	-	-	-	-	-	...
REFRIGERATOR	100	100	-	100	-	-	-	-	-	-	-	...
RANGE OR COOKSTOVE	-	-	-	-	-	-	-	-	-	-	-	-
NOT REPORTED	-	-	-	-	-	-	-	-	-	-	-	-
NOT REPORTED	-	-	-	-	-	-	-	-	-	-	-	-
LACKING COMPLETE KITCHEN FACILITIES	1 400	600	200	-	-	100	-	100	-	-	400	...
GARBAGE COLLECTION SERVICE												
WITH SERVICE	20 500	1 100	900	1 900	1 500	1 300	2 900	6 500	3 100	700	500	203
LESS THAN ONCE A WEEK	300	100	-	100	-	-	-	100	-	-	-	...
ONCE A WEEK	2 900	100	200	300	200	100	400	700	500	300	100	207
TWICE A WEEK OR MORE	13 100	800	600	1 400	700	1 100	1 500	4 100	2 100	500	300	202
DON'T KNOW	4 200	200	100	100	500	100	900	1 700	500	-	100	206
NOT REPORTED	100	-	-	-	100	-	-	-	-	-	-	...
NO SERVICE	2 700	600	400	100	300	100	100	200	100	-	700	98
METHOD OF DISPOSAL:												
INCINERATOR, TRASH CHUTE, OR COMPACTOR	-	-	-	-	-	-	-	-	-	-	-	-
GARBAGE DISPOSAL	-	-	-	-	-	-	-	-	-	-	-	-
OTHER MEANS	2 700	600	400	100	300	100	100	200	100	-	700	98
NOT REPORTED	-	-	-	-	-	-	-	-	-	-	-	-
DON'T KNOW	200	-	100	-	100	-	-	100	-	-	-	...
NOT REPORTED	-	-	-	-	-	-	-	-	-	-	-	-
EXTERMINATION SERVICE												
OCCUPIED 3 MONTHS OR LONGER	19 400	1 400	1 000	1 700	1 400	1 200	2 500	5 500	2 800	500	1 300	197
NO SIGNS OF MICE OR RATS	14 400	500	400	1 000	800	1 200	2 100	4 700	2 500	500	800	209
WITH SIGNS OF MICE OR RATS	4 800	1 000	600	700	500	100	400	700	300	-	500	120
REGULAR EXTERMINATION SERVICE	600	-	-	100	100	-	200	100	100	-	100	...
IRREGULAR EXTERMINATION SERVICE	1 000	100	100	100	100	100	100	300	100	-	-	...
NO EXTERMINATION SERVICE	3 200	900	500	400	300	-	100	300	200	-	400	97
NOT REPORTED	-	-	-	-	-	-	-	-	-	-	-	-
NOT REPORTED	200	-	-	-	100	-	100	100	-	-	-	...
OCCUPIED LESS THAN 3 MONTHS	4 000	200	300	400	500	200	500	1 300	500	200	-	196

[1]EXCLUDES 1-FAMILY HOMES ON 10 ACRES OR MORE.
[2]FIGURES WILL NOT ADD TO TOTAL BECAUSE MORE THAN ONE KITCHEN FACILITY WAS REPORTED AS NOT USABLE FOR THE SAME UNIT.

TABLE C-10. GROSS RENT OF RENTER-OCCUPIED HOUSING UNITS BY DEFICIENCIES IN SELECTED STRUCTURAL CHARACTERISTICS: 1977

(DATA BASED ON SAMPLE, SEE TEXT. FOR MINIMUM BASE FOR DERIVED FIGURES (PERCENT, MEDIAN, ETC.) AND MEANING OF SYMBOLS, SEE TEXT)

STANDARD METROPOLITAN STATISTICAL AREA MEMPHIS, TENN.-ARK. NOT IN CENTRAL CITY	TOTAL	LESS THAN $70	$70 TO $99	$100 TO $124	$125 TO $149	$150 TO $174	$175 TO $199	$200 TO $249	$250 TO $349	$350 OR MORE	NO CASH RENT	MEDIAN (DOLLARS)
SPECIFIED RENTER OCCUPIED[1]	23 400	1 700	1 400	2 000	1 800	1 400	3 000	6 800	3 300	700	1 300	197
2 OR MORE UNITS IN STRUCTURE	14 300	500	500	700	1 100	700	1 700	5 900	2 300	500	200	215
COMMON STAIRWAYS												
WITH COMMON STAIRWAYS	8 800	300	100	300	300	700	1 500	4 900	700	-	-	213
NO LOOSE STEPS	8 000	300	-	300	200	500	1 300	4 700	700	-	-	215
RAILINGS NOT LOOSE	7 200	200	-	200	100	500	1 200	4 300	700	-	-	215
RAILINGS LOOSE	400	100	-	-	100	-	100	100	100	-	-	...
NO RAILINGS	400	-	-	100	-	-	100	300	-	-	-	...
RAILINGS NOT REPORTED	-	-	-	-	-	-	-	-	-	-	-	-
LOOSE STEPS	100	-	-	-	100	-	-	100	-	-	-	...
RAILINGS NOT LOOSE	100	-	-	-	100	-	-	100	-	-	-	...
RAILINGS LOOSE	-	-	-	-	-	-	-	-	-	-	-	-
NO RAILINGS	-	-	-	-	-	-	-	-	-	-	-	-
RAILINGS NOT REPORTED	-	-	-	-	-	-	-	-	-	-	-	-
STEPS NOT REPORTED	700	100	100	-	100	100	100	200	-	-	-	...
NO COMMON STAIRWAYS	5 500	100	500	500	800	100	300	1 000	1 600	500	200	223
LIGHT FIXTURES IN PUBLIC HALLS												
WITH PUBLIC HALLS	6 500	200	100	100	300	500	1 100	3 700	400	100	-	212
WITH LIGHT FIXTURES	6 300	200	100	100	200	500	1 100	3 700	400	100	-	213
ALL WORKING	5 800	100	100	100	200	500	1 100	3 300	400	100	-	213
SOME WORKING	500	100	-	-	-	-	100	300	-	-	-	...
NONE WORKING	-	-	-	-	-	-	-	-	-	-	-	-
NOT REPORTED	100	-	-	-	-	-	-	100	-	-	-	...
NO LIGHT FIXTURES	100	-	100	-	100	-	-	-	-	-	-	...
NO PUBLIC HALLS	7 100	200	300	600	800	100	500	2 100	1 900	400	200	222
NOT REPORTED	700	100	100	-	100	100	100	200	-	100	-	...
STORIES BETWEEN MAIN AND APARTMENT ENTRANCES												
NONE (ON SAME FLOOR)	9 100	300	500	700	900	300	1 100	2 800	1 900	500	100	214
1 (UP OR DOWN)	4 400	100	-	-	100	300	600	2 900	300	-	-	218
2 OR MORE (UP OR DOWN)	400	-	-	100	-	100	100	200	-	-	-	...
NOT REPORTED	400	-	100	-	100	100	-	-	100	-	100	...
1-UNIT STRUCTURES INCLUDING MOBILE HOMES OR TRAILERS	9 100	1 200	800	1 300	700	700	1 300	900	900	200	1 100	147
ELECTRIC WIRING												
ALL WIRING CONCEALED IN WALLS OR METAL COVERING	22 700	1 300	1 400	2 000	1 800	1 400	2 900	6 800	3 300	700	1 000	199
SOME OR ALL WIRING EXPOSED	700	400	-	-	-	-	100	-	-	-	300	...
NOT REPORTED	-	-	-	-	-	-	-	-	-	-	-	-
ELECTRIC WALL OUTLETS												
WITH WORKING OUTLETS IN EACH ROOM	22 300	1 100	1 400	1 900	1 800	1 400	3 000	6 800	3 300	700	900	201
LACKING WORKING OUTLETS IN SOME OR ALL ROOMS	1 100	600	-	100	-	-	-	-	-	-	400	...
NOT REPORTED	-	-	-	-	-	-	-	-	-	-	-	-
BASEMENT												
WITH BASEMENT	300	-	-	-	100	100	-	-	-	100	-	...
NO SIGNS OF WATER LEAKAGE	100	-	-	-	-	-	-	-	-	100	-	...
WITH SIGNS OF WATER LEAKAGE	200	-	-	-	100	100	-	-	-	100	-	...
DON'T KNOW	-	-	-	-	-	-	-	-	-	-	-	-
NOT REPORTED	-	-	-	-	-	-	-	-	-	-	-	-
NO BASEMENT	23 100	1 700	1 400	2 000	1 800	1 400	3 000	6 800	3 300	600	1 300	197
ROOF												
NO SIGNS OF WATER LEAKAGE	20 200	1 200	1 200	1 500	1 600	1 200	2 900	6 100	2 900	700	900	208
WITH SIGNS OF WATER LEAKAGE	2 600	500	100	500	200	100	100	400	400	-	300	129
DON'T KNOW	600	-	100	-	100	100	-	300	-	-	-	...
NOT REPORTED	-	-	-	-	-	-	-	-	-	-	-	-
INTERIOR CEILINGS AND WALLS												
OPEN CRACKS OR HOLES:												
NO OPEN CRACKS OR HOLES	21 000	1 000	1 200	1 800	1 600	1 300	2 900	6 500	3 000	700	900	201
WITH OPEN CRACKS OR HOLES	2 400	700	100	300	300	100	100	200	300	100	300	121
NOT REPORTED	100	-	-	-	-	-	-	100	-	-	-	...
BROKEN PLASTER:												
NO BROKEN PLASTER	22 000	1 300	1 100	1 700	1 800	1 400	3 000	6 600	3 200	700	1 100	201
WITH BROKEN PLASTER	1 400	400	300	300	-	100	-	200	100	-	100	...
NOT REPORTED	-	-	-	-	-	-	-	-	-	-	-	-
PEELING PAINT:												
NO PEELING PAINT	21 500	1 300	1 100	1 700	1 700	1 200	3 000	6 700	3 100	700	1 000	202
WITH PEELING PAINT	1 700	400	300	400	100	200	-	100	-	-	200	...
NOT REPORTED	200	-	-	-	-	-	-	-	100	-	100	...
INTERIOR FLOORS												
NO HOLES IN FLOOR	21 700	900	1 300	1 600	1 800	1 400	3 000	6 800	3 100	700	1 100	202
WITH HOLES IN FLOOR	1 600	700	100	500	-	-	-	-	100	100	100	...
NOT REPORTED	100	100	-	-	100	-	-	-	-	-	-	...

[1]EXCLUDES 1-FAMILY HOMES ON 10 ACRES OR MORE.

TABLE C-10. GROSS RENT OF RENTER-OCCUPIED HOUSING UNITS BY DEFICIENCIES IN SELECTED STRUCTURAL CHARACTERISTICS: 1977--CONTINUED

(DATA BASED ON SAMPLE, SEE TEXT. FOR MINIMUM BASE FOR DERIVED FIGURES (PERCENT, MEDIAN, ETC.) AND MEANING OF SYMBOLS, SEE TEXT)

STANDARD METROPOLITAN STATISTICAL AREA MEMPHIS, TENN.-ARK. NOT IN CENTRAL CITY	TOTAL	LESS THAN $70	$70 TO $99	$100 TO $124	$125 TO $149	$150 TO $174	$175 TO $199	$200 TO $249	$250 TO $349	$350 OR MORE	NO CASH RENT	MEDIAN (DOLLARS)
SPECIFIED RENTER OCCUPIED[1]--CONTINUED												
SELECTED STRUCTURAL DEFICIENCIES AND WISH TO MOVE												
WITH STRUCTURAL DEFICIENCIES	5 000	800	500	800	400	400	100	700	600	200	500	135
HOUSEHOLD WOULD LIKE TO MOVE[2]	1 300	300	100	200	100	-	-	100	300	-	200	...
UNITS WITH SIGNS OF WATER LEAKAGE IN BASEMENT	-	-	-	-	-	-	-	-	-	-	-	-
UNITS WITH SIGNS OF WATER LEAKAGE IN ROOF	200	-	-	100	-	-	-	100	100	-	-	...
UNITS WITH OPEN CRACKS OR HOLES IN INTERIOR CEILINGS AND WALLS	100	-	-	-	-	-	-	-	100	-	-	...
UNITS WITH HOLES IN FLOOR	-	-	-	-	-	-	-	-	-	-	-	-
UNITS WITH BROKEN PLASTER ON INTERIOR CEILINGS AND WALLS	-	-	-	-	-	-	-	-	-	-	-	-
UNITS WITH PEELING PAINT ON INTERIOR CEILINGS AND WALLS	-	-	-	-	-	-	-	-	-	-	-	-
UNITS WITH 2 OR MORE STRUCTURAL DEFICIENCIES	1 000	300	100	200	100	-	-	-	100	-	200	...
HOUSEHOLD WOULD NOT LIKE TO MOVE	3 400	500	300	500	300	300	100	500	300	200	300	138
NOT REPORTED	300	-	100	-	-	100	-	100	100	-	-	...
NO STRUCTURAL DEFICIENCIES	18 400	800	900	1 300	1 400	1 000	2 900	6 100	2 700	500	700	204
NOT REPORTED	-	-	-	-	-	-	-	-	-	-	-	-
OVERALL OPINION OF STRUCTURE												
EXCELLENT	4 900	400	300	100	100	300	500	1 900	900	200	300	218
GOOD	9 900	300	300	900	1 100	600	1 200	2 900	1 700	400	500	203
FAIR	7 100	700	500	1 000	400	500	1 200	1 900	300	100	300	180
POOR	1 500	300	200	100	200	-	100	100	300	-	200	...
NOT REPORTED	-	-	-	-	-	-	-	-	-	-	-	-

[1]EXCLUDES 1-FAMILY HOMES ON 10 ACRES OR MORE.
[2]FIGURES WILL NOT ADD TO TOTAL BECAUSE MORE THAN ONE STRUCTURAL DEFICIENCY WAS REPORTED FOR THE SAME UNIT.

TABLE C-11. GROSS RENT OF RENTER-OCCUPIED HOUSING UNITS BY FAILURES IN PLUMBING FACILITIES AND EQUIPMENT: 1977

(DATA BASED ON SAMPLE, SEE TEXT. FOR MINIMUM BASE FOR DERIVED FIGURES (PERCENT, MEDIAN, ETC.) AND MEANING OF SYMBOLS, SEE TEXT)

STANDARD METROPOLITAN STATISTICAL AREA MEMPHIS, TENN.-ARK. NOT IN CENTRAL CITY	TOTAL	LESS THAN $70	$70 TO $99	$100 TO $124	$125 TO $149	$150 TO $174	$175 TO $199	$200 TO $249	$250 TO $349	$350 OR MORE	NO CASH RENT	MEDIAN (DOLLARS)
SPECIFIED RENTER OCCUPIED[1]	23 400	1 700	1 400	2 000	1 800	1 400	3 000	6 800	3 300	700	1 300	197
UNITS OCCUPIED 3 MONTHS OR LONGER	19 400	1 400	1.000	1 700	1 400	1 200	2 500	5 500	2 800	500	1 300	197
WATER SUPPLY												
WITH PIPED WATER INSIDE STRUCTURE	18 500	1 100	900	1 700	1 400	1 200	2 500	5 500	2 800	500	800	200
NO BREAKDOWNS	17 500	1 100	800	1 700	1 400	1 200	2 100	5 300	2 700	500	700	201
WITH BREAKDOWNS	1 000	-	100	-	-	100	400	200	100	-	100	...
UNUSABLE 6 CONSECUTIVE HOURS OR LONGER:												
1 TIME	600	-	-	-	-	100	400	100	-	-	-	...
2 TIMES	200	-	-	-	-	-	-	100	100	-	-	...
3 TIMES OR MORE	200	-	100	-	-	-	-	-	-	-	100	...
NOT REPORTED	-	-	-	-	-	-	-	-	-	-	-	-
DON'T KNOW	-	-	-	-	-	-	-	-	-	-	-	-
NOT REPORTED	-	-	-	-	-	-	-	-	-	-	-	-
REASON FOR BREAKDOWN:												
PROBLEMS INSIDE BUILDING	100	-	-	-	-	-	-	100	-	-	100	...
PROBLEMS OUTSIDE BUILDING	900	-	100	-	-	100	400	100	100	-	100	...
NOT REPORTED	-	-	-	-	-	-	-	-	-	-	-	-
NO PIPED WATER INSIDE STRUCTURE	900	400	100	-	-	-	-	-	-	-	400	...
SEWAGE DISPOSAL												
WITH PUBLIC SEWER, SEPTIC TANK, OR CESSPOOL	18 400	1 000	900	1 600	1 400	1 200	2 500	5 500	2 800	500	800	201
NO BREAKDOWNS	17 700	900	800	1 500	1 200	1 200	2 500	5 400	2.700	500	800	202
WITH BREAKDOWNS	600	100	100	100	100	-	-	100	100	-	-	...
UNUSABLE 6 CONSECUTIVE HOURS OR LONGER:												
1 TIME	300	-	100	-	-	-	-	100	100	-	-	...
2 TIMES	300	-	-	100	100	-	-	-	-	-	-	...
3 TIMES OR MORE	100	100	-	-	-	-	-	-	-	-	-	...
NOT REPORTED	-	-	-	-	-	-	-	-	-	-	-	-
DON'T KNOW	-	-	-	-	-	-	-	-	-	-	-	-
NOT REPORTED	100	-	-	-	-	-	-	100	-	-	-	...
WITH CHEMICAL TOILET, PRIVY, OR OTHER MEANS	1 100	400	100	100	-	-	-	-	-	-	400	...
FLUSH TOILET												
WITH ALL PLUMBING FACILITIES	17 900	700	800	1 600	1 400	1 200	2 500	5 500	2 800	500	700	203
WITH ONLY 1 FLUSH TOILET	11 200	600	800	1 600	1 100	900	1 800	3 300	500	100	500	179
NO BREAKDOWNS IN FLUSH TOILET	10 500	600	700	1 300	1 000	800	1 800	3 300	500	100	500	183
WITH BREAKDOWNS IN FLUSH TOILET	700	100	100	300	100	100	100	100	-	-	100	...
UNUSABLE 6 CONSECUTIVE HOURS OR LONGER:												
1 TIME	200	-	-	100	-	100	-	-	-	-	-	...
2 TIMES	300	-	100	100	100	-	100	-	-	-	-	...
3 TIMES	100	100	-	-	-	-	-	-	-	-	-	...
4 TIMES OR MORE	100	-	-	-	-	-	-	100	-	-	100	...
NOT REPORTED	-	-	-	-	-	-	-	-	-	-	-	-
NOT REPORTED	100	-	-	-	-	100	-	-	-	-	-	...
REASON FOR BREAKDOWN:												
PROBLEMS INSIDE BUILDING	200	-	-	100	-	-	-	100	-	-	-	...
PROBLEMS OUTSIDE BUILDING	500	100	-	100	100	100	100	-	-	-	100	...
NOT REPORTED	100	-	100	-	-	-	-	-	-	-	-	...
LACKING SOME OR ALL PLUMBING FACILITIES	1 500	700	200	100	-	-	-	-	-	-	500	...

[1]EXCLUDES 1-FAMILY HOMES ON 10 ACRES OR MORE.

TABLE C-11. GROSS RENT OF RENTER-OCCUPIED HOUSING UNITS BY FAILURES IN PLUMBING FACILITIES AND EQUIPMENT: 1977--CONTINUED

(DATA BASED ON SAMPLE, SEE TEXT. FOR MINIMUM BASE FOR DERIVED FIGURES (PERCENT, MEDIAN, ETC.) AND MEANING OF SYMBOLS, SEE TEXT)

STANDARD METROPOLITAN STATISTICAL AREA MEMPHIS, TENN.-ARK. NOT IN CENTRAL CITY	TOTAL	LESS THAN $70	$70 TO $99	$100 TO $124	$125 TO $149	$150 TO $174	$175 TO $199	$200 TO $249	$250 TO $349	$350 OR MORE	NO CASH RENT	MEDIAN (DOLLARS)
SPECIFIED RENTER OCCUPIED[1]--CON.												
UNITS OCCUPIED 3 MONTHS OR LONGER--CON.												
ELECTRIC FUSE BLOWOUTS												
NO FUSE OR SWITCH BLOWOUTS	17 100	1 000	1 000	1 200	1 200	1 000	2 300	5 300	2 400	500	1 100	202
WITH FUSE OR SWITCH BLOWOUTS	2 200	400	100	400	200	100	300	100	400	100	100	140
1 TIME	1 200	200	100	300	100	100	200	-	200	-	100	...
2 TIMES	600	200	-	100	-	-	-	100	100	-	100	...
3 TIMES OR MORE	400	-	-	-	100	100	100	-	100	100	-	...
NOT REPORTED	-	-	-	-	-	-	-	-	-	-	-	-
DON'T KNOW	100	-	-	-	-	100	-	-	-	-	-	...
NOT REPORTED	100	-	-	-	-	-	-	100	-	-	-	...
UNITS OCCUPIED LAST WINTER	14 200	1 300	1 100	1 400	1 000	900	2 000	3 400	1 700	200	1 100	185
HEATING EQUIPMENT												
WITH HEATING EQUIPMENT	14 200	1 300	1 100	1 400	1 000	900	2 000	3 400	1 700	200	1 100	185
NO BREAKDOWNS	12 600	1 100	1 000	1 100	900	800	1 700	3 300	1 500	200	1 000	187
WITH BREAKDOWNS	1 100	-	100	100	100	100	300	100	300	-	100	...
1 TIME	800	-	100	100	100	100	100	100	200	-	100	...
2 TIMES	200	-	-	-	-	-	100	-	100	-	-	...
3 TIMES	100	-	-	-	-	100	-	-	-	-	-	...
4 TIMES OR MORE	100	-	-	100	-	-	-	-	-	-	-	...
NOT REPORTED	-	-	-	-	-	-	-	-	-	-	-	-
NOT REPORTED	600	200	100	200	100	-	-	100	-	-	-	...
NO HEATING EQUIPMENT	-	-	-	-	-	-	-	-	-	-	-	-
INSUFFICIENT HEAT												
ADDITIONAL HEAT SOURCE:												
WITH SPECIFIED HEATING EQUIPMENT[2]	11 600	500	600	1 200	900	900	1 800	3 300	1 700	200	500	195
NO ADDITIONAL HEAT SOURCE USED	10 000	500	300	800	800	900	1 600	3 100	1 500	100	500	198
USED KITCHEN STOVE, FIREPLACE, OR PORTABLE HEATER	1 300	-	300	200	-	100	200	100	300	100	-	...
NOT REPORTED	400	-	100	200	100	-	-	100	-	-	-	...
LACKING SPECIFIED HEATING EQUIPMENT OR NONE	2 600	900	400	200	200	-	200	100	-	-	600	79
ROOMS LACKING SPECIFIED HEAT SOURCE:												
WITH SPECIFIED HEATING EQUIPMENT[2]	11 600	500	600	1 200	900	900	1 800	3 300	1 700	200	500	195
NO ROOMS LACKING AIR DUCTS, REGISTERS, RADIATORS, OR HEATERS	9 900	300	400	800	700	700	1 600	3 200	1 700	100	400	204
ROOMS LACKING AIR DUCTS, REGISTERS, RADIATORS, OR HEATERS	1 600	100	300	500	200	100	100	100	-	100	100	121
1 ROOM	800	100	300	200	100	-	-	100	-	100	-	...
2 ROOMS	300	100	-	100	100	-	-	-	-	100	100	...
3 ROOMS OR MORE	500	-	-	200	100	100	100	-	-	-	-	...
NOT REPORTED	100	-	-	-	-	100	-	-	-	-	-	...
LACKING SPECIFIED HEATING EQUIPMENT OR NONE	2 600	900	400	200	200	-	200	100	-	-	600	79
CLOSURE OF ROOMS:												
WITH HEATING EQUIPMENT	14 200	1 300	1 100	1 400	1 000	900	2 000	3 400	1 700	200	1 100	185
NO ROOMS CLOSED	12 300	700	900	1 000	900	900	1 900	3 300	1 500	100	1 000	191
CLOSED CERTAIN ROOMS	1 300	400	100	200	100	100	100	-	200	100	100	...
LIVING ROOM ONLY	100	100	-	100	-	-	-	-	-	-	-	...
DINING ROOM ONLY	-	-	-	-	-	-	-	-	-	-	-	-
1 OR MORE BEDROOMS ONLY	900	200	100	100	100	100	100	-	200	100	100	...
OTHER ROOMS OR COMBINATION	300	200	100	100	-	-	-	-	-	-	-	...
NOT REPORTED	-	-	-	-	-	-	-	-	-	-	-	-
NOT REPORTED	600	200	100	200	100	-	-	100	-	-	100	...
NO HEATING EQUIPMENT	-	-	-	-	-	-	-	-	-	-	-	-

[1]EXCLUDES 1-FAMILY HOMES ON 10 ACRES OR MORE.
[2]EXCLUDES ROOM HEATERS WITHOUT FLUE OR VENT, FIREPLACES, STOVES, AND PORTABLE HEATERS.

TABLE C-12. GROSS RENT OF RENTER-OCCUPIED HOUSING UNITS BY SELECTED NEIGHBORHOOD CHARACTERISTICS: 1977

(DATA BASED ON SAMPLE, SEE TEXT. FOR MINIMUM BASE FOR DERIVED FIGURES (PERCENT, MEDIAN, ETC.) AND MEANING OF SYMBOLS, SEE TEXT)

STANDARD METROPOLITAN STATISTICAL AREA MEMPHIS, TENN.-ARK. NOT IN CENTRAL CITY	TOTAL	LESS THAN $70	$70 TO $99	$100 TO $124	$125 TO $149	$150 TO $174	$175 TO $199	$200 TO $249	$250 TO $349	$350 OR MORE	NO CASH RENT	MEDIAN (DOLLARS)
SPECIFIED RENTER OCCUPIED[1]	23 400	1 700	1 400	2 000	1 800	1 400	3 000	6 800	3 300	700	1 300	197
NEIGHBORHOOD CONDITIONS												
NO STREET OR HIGHWAY NOISE	17 400	1 100	1 100	1 000	1 400	700	2 100	5 900	2 400	500	1 000	205
WITH STREET OR HIGHWAY NOISE	6 000	600	300	1 000	400	700	800	800	900	200	300	170
BOTHERSOME TO RESPONDENT	1 900	100	-	400	100	300	200	300	300	100	100	171
WOULD LIKE TO MOVE	500	100	-	-	100	-	100	100	100	100	100	...
WOULD NOT LIKE TO MOVE	1 400	-	-	400	100	300	100	200	300	-	-	...
NOT REPORTED	-	-	-	-	-	-	-	-	-	-	-	-
NOT BOTHERSOME TO RESPONDENT	4 100	400	300	600	300	400	600	500	500	100	200	170
NOT REPORTED	-	-	-	-	-	-	-	-	-	-	-	-
NOT REPORTED	100	-	-	-	-	-	-	100	-	-	-	...
NO AIRPLANE TRAFFIC NOISE	17 500	1 100	1 100	1 300	1 300	600	1 900	5 300	3 100	700	1 100	208
WITH AIRPLANE TRAFFIC NOISE	5 800	500	300	800	500	800	1 100	1 400	100	100	200	170
BOTHERSOME TO RESPONDENT	1 500	-	100	400	300	300	300	200	-	-	-	...
WOULD LIKE TO MOVE	500	-	-	100	100	100	100	-	-	-	-	...
WOULD NOT LIKE TO MOVE	1 000	-	100	200	200	100	100	200	-	-	-	...
NOT REPORTED	-	-	-	-	-	-	-	-	-	-	-	-
NOT BOTHERSOME TO RESPONDENT	4 300	500	200	400	200	600	800	1 200	100	100	200	179
NOT REPORTED	-	-	-	-	-	-	-	-	-	-	-	-
NOT REPORTED	100	-	-	-	-	-	-	100	-	-	-	...
NO HEAVY TRAFFIC	17 500	1 000	1 000	1 200	1 200	1 000	2 300	5 700	2 600	600	700	205
WITH HEAVY TRAFFIC	5 800	700	300	800	600	400	600	1 000	700	100	500	163
BOTHERSOME TO RESPONDENT	1 100	100	-	100	100	100	100	400	200	-	100	...
WOULD LIKE TO MOVE	600	-	-	100	100	100	100	200	100	-	100	...
WOULD NOT LIKE TO MOVE	400	100	-	100	-	-	-	100	100	-	-	...
NOT REPORTED	100	-	-	-	-	-	-	100	-	-	-	...
NOT BOTHERSOME TO RESPONDENT	4 700	600	300	700	500	300	600	600	500	100	500	148
NOT REPORTED	-	-	-	-	-	-	-	-	-	-	-	-
NOT REPORTED	100	100	-	-	-	-	-	100	-	-	-	...
NO STREETS IN NEED OF REPAIR	19 100	1 400	1 000	1 800	1 400	800	2 200	5 900	2 900	700	800	203
WITH STREETS IN NEED OF REPAIR	4 200	300	300	200	400	600	800	900	400	-	300	179
BOTHERSOME TO RESPONDENT	2 500	100	100	100	300	600	400	500	300	-	100	180
WOULD LIKE TO MOVE	300	-	100	100	100	-	-	100	-	-	-	...
WOULD NOT LIKE TO MOVE	2 200	100	100	-	100	600	400	500	300	-	100	186
NOT REPORTED	-	-	-	-	-	-	-	-	-	-	-	-
NOT BOTHERSOME TO RESPONDENT	1 700	200	200	200	100	-	400	300	100	-	200	...
NOT REPORTED	-	-	-	-	-	-	-	-	-	-	-	-
NOT REPORTED	100	-	-	-	-	-	-	100	-	-	100	...
NO ROADS IMPASSABLE	21 500	1 400	1 400	1 600	1 700	1 200	2 900	6 300	3 300	700	1 100	201
WITH ROADS IMPASSABLE	1 800	300	-	400	100	300	100	500	-	-	100	153
BOTHERSOME TO RESPONDENT	1 200	100	-	400	100	300	100	300	-	-	100	...
WOULD LIKE TO MOVE	200	100	-	100	-	100	-	-	-	-	-	...
WOULD NOT LIKE TO MOVE	1 000	-	-	300	100	100	100	300	-	-	100	...
NOT REPORTED	-	-	-	-	-	-	-	-	-	-	-	-
NOT BOTHERSOME TO RESPONDENT	600	200	-	100	-	-	-	200	-	-	100	...
NOT REPORTED	-	-	-	-	-	-	-	-	-	-	-	-
NOT REPORTED	100	-	-	-	100	-	-	100	-	-	-	...
NO OCCUPIED HOUSING IN RUNDOWN CONDITION	20 400	1 400	1 000	1 400	1 600	1 000	2 800	6 400	3 100	700	1 100	204
WITH OCCUPIED HOUSING IN RUNDOWN CONDITION	2 500	300	300	600	300	300	-	300	100	100	100	121
BOTHERSOME TO RESPONDENT	1 200	100	100	300	300	200	-	100	100	-	-	...
WOULD LIKE TO MOVE	800	-	100	200	200	100	-	100	100	-	-	...
WOULD NOT LIKE TO MOVE	400	100	100	100	100	100	-	-	100	-	-	...
NOT REPORTED	-	-	-	-	-	-	-	-	-	-	-	-
NOT BOTHERSOME TO RESPONDENT	1 300	200	200	300	-	100	-	200	-	100	100	...
NOT REPORTED	-	-	-	-	-	-	-	-	-	-	-	-
NOT REPORTED	500	-	100	-	-	100	200	100	100	-	-	...
NO COMMERCIAL OR NONRESIDENTIAL ACTIVITIES	16 900	1 400	1 000	1 100	1 000	900	1 800	5 300	2 700	600	1 000	206
WITH COMMERCIAL OR NONRESIDENTIAL ACTIVITIES	6 500	300	300	1 000	800	500	1 200	1 500	600	100	300	180
BOTHERSOME TO RESPONDENT	600	-	-	100	200	-	100	-	100	-	100	...
WOULD LIKE TO MOVE	200	-	-	100	-	-	100	-	100	-	-	...
WOULD NOT LIKE TO MOVE	400	-	-	100	200	-	-	-	100	-	100	...
NOT REPORTED	-	-	-	-	-	-	-	-	-	-	-	-
NOT BOTHERSOME TO RESPONDENT	5 900	300	300	800	600	500	1 100	1 500	500	100	200	182
NOT REPORTED	-	-	-	-	-	-	-	-	-	-	-	-
NOT REPORTED	100	-	-	-	-	-	-	100	-	-	-	...
NO ODORS, SMOKE, OR GAS	21 500	1 600	1 200	1 800	1 600	1 200	2 700	6 500	3 100	700	1 200	201
WITH ODORS, SMOKE, OR GAS	1 900	100	100	300	300	300	300	200	100	100	100	160
BOTHERSOME TO RESPONDENT	1 500	100	100	200	300	200	300	100	100	-	100	...
WOULD LIKE TO MOVE	800	-	100	100	100	100	300	-	100	-	-	...
WOULD NOT LIKE TO MOVE	700	100	-	100	200	100	100	100	-	-	100	...
NOT REPORTED	-	-	-	-	-	-	-	-	-	-	-	-
NOT BOTHERSOME TO RESPONDENT	400	100	100	100	-	100	-	100	-	100	-	...
NOT REPORTED	-	-	-	-	-	-	-	-	-	-	-	-
NOT REPORTED	100	-	-	-	-	-	-	100	-	-	-	...
ADEQUATE STREET LIGHTS	18 000	1 100	1 000	1 200	1 600	800	2 500	5 800	2 300	700	900	202
INADEQUATE STREET LIGHTS	5 300	600	300	800	300	600	500	900	1 000	100	300	170
BOTHERSOME TO RESPONDENT	2 400	100	100	100	100	400	300	500	700	-	100	202
WOULD LIKE TO MOVE	300	-	-	-	-	100	100	-	-	-	100	...
WOULD NOT LIKE TO MOVE	2 200	100	100	100	100	300	300	500	700	-	-	210
NOT REPORTED	-	-	-	-	-	-	-	-	-	-	-	-
NOT BOTHERSOME TO RESPONDENT	2 900	500	200	700	100	300	100	300	300	100	300	122
NOT REPORTED	-	-	-	-	-	-	-	-	-	-	-	-
NOT REPORTED	100	-	-	-	-	-	-	100	-	-	-	...
NO NEIGHBORHOOD CRIME	18 000	1 500	1 100	1 500	1 500	900	2 000	5 300	2 500	600	1 200	198
WITH NEIGHBORHOOD CRIME	5 300	200	300	600	300	500	900	1 500	800	100	100	194
BOTHERSOME TO RESPONDENT	3 700	100	300	400	300	400	500	1 100	500	100	100	193
WOULD LIKE TO MOVE	1 400	100	-	300	200	100	200	300	300	-	-	...
WOULD NOT LIKE TO MOVE	2 300	-	300	100	100	300	300	800	200	100	100	197
NOT REPORTED	-	-	-	-	-	-	-	-	-	-	-	-
NOT BOTHERSOME TO RESPONDENT	1 600	100	-	200	-	100	400	300	300	100	-	195
NOT REPORTED	-	-	-	-	-	-	-	-	-	-	-	-
NOT REPORTED	100	-	-	-	-	-	100	100	-	-	-	...

[1]EXCLUDES 1-FAMILY HOMES ON 10 ACRES OR MORE.

TABLE C-12. GROSS RENT OF RENTER-OCCUPIED HOUSING UNITS BY SELECTED NEIGHBORHOOD CHARACTERISTICS: 1977--CONTINUED

(DATA BASED ON SAMPLE, SEE TEXT. FOR MINIMUM BASE FOR DERIVED FIGURES (PERCENT, MEDIAN, ETC.) AND MEANING OF SYMBOLS, SEE TEXT).

STANDARD METROPOLITAN STATISTICAL AREA MEMPHIS, TENN.-ARK. NOT IN CENTRAL CITY	TOTAL	LESS THAN $70	$70 TO $99	$100 TO $124	$125 TO $149	$150 TO $174	$175 TO $199	$200 TO $249	$250 TO $349	$350 OR MORE	NO CASH RENT	MEDIAN (DOLLARS)
SPECIFIED RENTER OCCUPIED[1]--CONTINUED												
NEIGHBORHOOD CONDITIONS--CONTINUED												
NO TRASH, LITTER, OR JUNK	19 800	1 400	1 300	1 300	1 500	1 000	2 600	6 100	2 800	700	1 100	202
WITH TRASH, LITTER, OR JUNK	3 500	300	100	800	300	400	400	700	400	-	100	163
BOTHERSOME TO RESPONDENT	2 500	100	100	500	100	300	300	600	400	-	-	181
WOULD LIKE TO MOVE	800	-	-	300	-	100	300	100	100	-	-	...
WOULD NOT LIKE TO MOVE	1 700	100	100	200	100	300	100	500	300	-	-	201
NOT REPORTED	-	-	-	-	-	-	-	-	-	-	-	-
NOT BOTHERSOME TO RESPONDENT	900	200	-	200	200	100	100	100	-	-	100	...
NOT REPORTED	-	-	-	-	-	-	-	-	-	-	-	-
NOT REPORTED	100	-	-	-	-	-	-	100	100	-	-	...
NO BOARDED UP OR ABANDONED STRUCTURES	21 500	1 500	1 300	1 500	1 600	1 300	2 800	6 700	3 100	700	1 000	202
WITH BOARDED UP OR ABANDONED STRUCTURES	1 800	200	100	500	300	100	200	100	100	-	200	124
BOTHERSOME TO RESPONDENT	400	-	-	100	100	100	100	-	-	-	-	...
WOULD LIKE TO MOVE	100	-	-	100	-	-	-	-	-	-	-	...
WOULD NOT LIKE TO MOVE	300	-	-	100	100	100	100	-	-	-	-	...
NOT REPORTED	-	-	-	-	-	-	-	-	-	-	-	-
NOT BOTHERSOME TO RESPONDENT	1 400	200	100	400	200	100	100	100	100	-	200	...
NOT REPORTED	-	-	-	-	-	-	-	-	-	-	-	-
NOT REPORTED	100	-	-	-	-	-	-	100	-	-	-	...
NEIGHBORHOOD CONDITIONS AND WISH TO MOVE[2]												
NO BOTHERSOME NEIGHBORHOOD CONDITIONS	13 500	1 300	800	900	700	500	1 800	4 300	1 700	700	800	204
WITH BOTHERSOME NEIGHBORHOOD CONDITIONS	9 900	400	500	1 100	1 100	1 000	1 200	2 500	1 500	100	500	186
HOUSEHOLD WOULD NOT LIKE TO MOVE	6 500	200	500	500	700	600	700	1 900	1 100	-	400	197
HOUSEHOLD WOULD LIKE TO MOVE	3 300	100	100	600	500	400	500	500	400	100	100	169
BECAUSE OF 1 CONDITION	1 600	100	-	200	300	200	100	300	300	100	-	176
BECAUSE OF 2 CONDITIONS	800	-	-	300	100	100	200	200	-	-	-	...
BECAUSE OF 3 OR MORE CONDITIONS	900	100	100	200	100	100	200	100	100	-	100	...
NOT REPORTED	100	-	-	-	-	-	-	100	-	-	-	...
NOT REPORTED	100	-	-	-	-	-	-	100	-	-	-	...
NEIGHBORHOOD SERVICES												
SATISFACTORY PUBLIC TRANSPORTATION	11 100	1 000	600	1 300	1 000	600	1 500	2 600	1 500	300	700	185
UNSATISFACTORY PUBLIC TRANSPORTATION	7 400	700	600	600	700	700	700	2 200	700	200	400	185
WOULD LIKE TO MOVE	1 000	100	100	200	100	200	100	100	100	-	100	...
WOULD NOT LIKE TO MOVE	6 300	600	400	300	600	500	500	2 100	700	200	300	199
NOT REPORTED	100	-	-	100	-	-	100	-	-	-	-	...
DON'T KNOW	4 900	-	100	100	100	100	900	2 000	1 100	300	200	224
NOT REPORTED	-	-	-	-	-	-	-	-	-	-	-	-
SATISFACTORY SCHOOLS	16 100	1 300	900	1 700	1 300	1 000	1 700	4 500	2 100	500	1 100	198
UNSATISFACTORY SCHOOLS	1 000	100	100	-	100	100	200	100	100	100	100	...
WOULD LIKE TO MOVE	600	100	-	-	100	100	200	-	100	100	-	...
WOULD NOT LIKE TO MOVE	400	100	100	-	-	100	-	100	100	-	-	...
NOT REPORTED	100	-	-	-	-	-	-	-	-	-	100	-
DON'T KNOW	6 300	300	400	400	500	300	1 100	2 200	1 000	100	100	204
NOT REPORTED	-	-	-	-	-	-	-	-	-	-	-	-
SATISFACTORY SHOPPING	20 600	1 400	700	2 000	1 600	1 100	2 800	6 500	2 900	700	1 000	202
UNSATISFACTORY SHOPPING	2 500	300	600	100	300	300	200	200	300	100	200	141
WOULD LIKE TO MOVE	400	100	100	-	-	100	-	-	100	-	-	...
WOULD NOT LIKE TO MOVE	2 000	200	500	100	300	100	200	200	200	100	200	138
NOT REPORTED	100	-	-	-	-	100	-	-	-	-	-	...
DON'T KNOW	300	-	100	-	-	-	-	100	100	-	100	...
NOT REPORTED	100	-	-	-	-	-	-	100	-	-	-	...
SATISFACTORY POLICE PROTECTION	19 700	1 600	900	1 700	1 600	1 000	2 200	6 200	2 700	500	1 300	201
UNSATISFACTORY POLICE PROTECTION	2 100	-	300	400	100	300	400	300	300	100	-	172
WOULD LIKE TO MOVE	400	-	100	200	-	100	-	100	100	-	-	...
WOULD NOT LIKE TO MOVE	1 700	-	200	200	100	300	400	300	200	100	-	179
NOT REPORTED	-	-	-	-	-	-	-	-	-	-	-	-
DON'T KNOW	1 600	100	200	-	100	100	400	300	300	100	-	195
NOT REPORTED	-	-	-	-	-	-	-	-	-	-	-	-
SATISFACTORY OUTDOOR RECREATION FACILITIES	15 400	800	600	1 300	900	1 000	1 600	5 700	2 400	500	700	211
UNSATISFACTORY OUTDOOR RECREATION FACILITIES	6 800	900	700	700	800	500	1 000	900	700	300	300	157
WOULD LIKE TO MOVE	1 700	100	100	200	100	100	400	400	200	-	100	187
WOULD NOT LIKE TO MOVE	5 000	700	600	500	700	300	500	500	500	300	300	142
NOT REPORTED	100	-	-	100	-	-	100	-	-	-	-	...
DON'T KNOW	1 300	100	100	100	100	-	400	200	100	-	200	...
NOT REPORTED	-	-	-	-	-	-	-	-	-	-	-	-
SATISFACTORY HOSPITALS OR HEALTH CLINICS	17 500	1 200	900	1 400	1 500	1 000	2 000	5 300	2 600	600	900	202
UNSATISFACTORY HOSPITALS OR HEALTH CLINICS	4 600	500	400	600	300	400	700	900	300	100	300	169
WOULD LIKE TO MOVE	1 000	100	100	300	-	100	100	100	200	-	-	...
WOULD NOT LIKE TO MOVE	3 500	400	400	300	300	300	500	800	100	100	300	175
NOT REPORTED	100	-	-	-	-	-	100	-	-	-	-	...
DON'T KNOW	1 300	-	-	-	100	-	300	500	300	-	100	...
NOT REPORTED	-	-	-	-	-	-	-	-	-	-	-	-
NEIGHBORHOOD SERVICES AND WISH TO MOVE[3]												
WITH SATISFACTORY NEIGHBORHOOD SERVICES	10 400	600	400	800	600	300	1 200	3 800	1 700	300	600	213
WITH UNSATISFACTORY NEIGHBORHOOD SERVICES	13 100	1 100	1 000	1 200	1 200	1 100	1 800	3 000	1 500	400	600	182
HOUSEHOLD WOULD NOT LIKE TO MOVE	9 900	1 000	700	800	1 100	700	1 200	2 500	1 100	300	500	183
HOUSEHOLD WOULD LIKE TO MOVE	3 200	100	300	400	100	400	600	500	500	100	100	182
BECAUSE OF 1 SERVICE	1 600	-	100	100	100	100	500	300	300	100	100	197
BECAUSE OF 2 SERVICES	900	-	100	300	100	200	100	100	100	-	-	...
BECAUSE OF 3 OR MORE SERVICES	500	100	100	100	-	100	-	100	100	-	-	...
NOT REPORTED	-	-	-	-	-	-	-	-	-	-	-	-
NOT REPORTED	-	-	-	-	-	-	-	-	-	-	-	-

[1]EXCLUDES 1-FAMILY HOMES ON 10 ACRES OR MORE.
[2]WISH TO MOVE ONLY RELATES TO RESPONDENT'S OPINION OF SPECIFIC NEIGHBORHOOD CONDITIONS.
[3]WISH TO MOVE ONLY RELATES TO RESPONDENT'S OPINION OF SPECIFIC NEIGHBORHOOD SERVICES.

TABLE C-12. GROSS RENT OF RENTER-OCCUPIED HOUSING UNITS BY SELECTED NEIGHBORHOOD CHARACTERISTICS: 1977--CONTINUED

(DATA BASED ON SAMPLE, SEE TEXT. FOR MINIMUM BASE FOR DERIVED FIGURES (PERCENT, MEDIAN, ETC.) AND MEANING OF SYMBOLS, SEE TEXT)

STANDARD METROPOLITAN STATISTICAL AREA MEMPHIS, TENN.-ARK. NOT IN CENTRAL CITY	TOTAL	LESS THAN $70	$70 TO $99	$100 TO $124	$125 TO $149	$150 TO $174	$175 TO $199	$200 TO $249	$250 TO $349	$350 OR MORE	NO CASH RENT	MEDIAN (DOLLARS)
SPECIFIED RENTER OCCUPIED[1]--CONTINUED												
OVERALL OPINION OF NEIGHBORHOOD												
EXCELLENT	6 700	500	600	200	100	400	600	2 300	1 300	300	300	216
GOOD	10 300	800	500	600	1 000	500	1 200	3 600	1 200	300	500	204
FAIR	5 900	300	200	1 200	700	400	1 200	800	800	100	300	176
POOR	600	100	100	100	100	100	-	100	-	-	100	...
NOT REPORTED	-	-	-	-	-	-	-	-	-	-	-	-
HOUSEHOLD WOULD LIKE TO MOVE	3 300	100	100	600	500	400	500	500	400	100	100	169
EXCELLENT	200	-	-	-	-	100	100	100	-	-	-	...
GOOD	900	100	-	100	100	100	100	200	100	100	-	...
FAIR	1 900	100	-	500	300	200	300	300	300	-	100	168
POOR	300	-	100	100	100	-	-	-	-	-	-	...
NOT REPORTED	-	-	-	-	-	-	-	-	-	-	-	-
HOUSEHOLD WOULD NOT LIKE TO MOVE	20 000	1 600	1 300	1 400	1 400	1 000	2 500	6 100	2 900	700	1 200	202
EXCELLENT	6 500	500	600	200	100	300	500	2 300	1 300	300	300	217
GOOD	9 200	800	500	500	800	400	1 100	3 300	1 100	300	500	204
FAIR	4 000	200	200	700	400	200	800	500	500	100	300	178
POOR	400	100	100	-	-	100	-	100	-	-	100	...
NOT REPORTED	-	-	-	-	-	-	-	-	-	-	-	-
NOT REPORTED	100	-	-	-	-	-	-	100	-	-	-	...

[1]EXCLUDES 1-FAMILY HOMES ON 10 ACRES OR MORE.

TABLE C-13. INCOME OF FAMILIES AND PRIMARY INDIVIDUALS BY TENURE AND OCCUPANCY AND UTILIZATION CHARACTERISTICS, AND SERVICES AVAILABLE FOR HOUSING UNITS WITH BLACK HOUSEHOLD HEAD: 1977

(DATA BASED ON SAMPLE, SEE TEXT. FOR MINIMUM BASE FOR DERIVED FIGURES (PERCENT, MEDIAN, ETC.) AND MEANING OF SYMBOLS, SEE TEXT)

STANDARD METROPOLITAN STATISTICAL AREA MEMPHIS, TENN.-ARK. NOT IN CENTRAL CITY	TOTAL	LESS THAN $3,000	$3,000 TO $4,999	$5,000 TO $6,999	$7,000 TO $9,999	$10,000 TO $14,999	$15,000 TO $19,999	$20,000 TO $24,999	$25,000 OR MORE	MEDIAN (DOLLARS)
DURATION OF OCCUPANCY										
OWNER OCCUPIED	7 100	1 000	1 100	700	1 000	1 400	900	400	600	9300
HOUSEHOLD HEAD LIVED HERE:										
LESS THAN 3 MONTHS	100	-	100	-	-	-	-	-	-	***
3 MONTHS OR LONGER	7 000	1 000	1 000	700	1 000	1 400	900	400	600	9400
LIVED HERE LAST WINTER	6 800	1 000	1 100	700	1 000	1 400	800	300	500	8900
RENTER OCCUPIED	6 600	1 400	1 500	1 700	600	700	400	100	300	5400
HOUSEHOLD HEAD LIVED HERE:										
LESS THAN 3 MONTHS	800	300	200	100	100	100	-	-	100	***
3 MONTHS OR LONGER	5 800	1 200	1 300	1 600	500	600	400	100	200	5500
LIVED HERE LAST WINTER	4 900	1 200	1 200	1 200	400	500	300	-	100	5100
BEDROOMS										
OWNER OCCUPIED	7 100	1 000	1 100	700	1 000	1 400	900	400	600	9300
NONE AND 1	200	100	100	-	-	100	-	-	-	***
2 OR MORE	6 900	900	1 000	700	1 000	1 400	900	400	600	9400
NONE LACKING PRIVACY	5 500	600	700	500	800	1 100	900	400	600	10900
1 OR MORE LACKING PRIVACY	1 400	400	300	200	200	300	100	-	-	***
PRIVACY NOT REPORTED	-	-	-	-	-	-	-	-	-	-
3-OR-MORE-PERSON HOUSEHOLDS	4 200	100	300	600	800	1 000	700	300	500	12000
NO BEDROOMS USED BY 3 PERSONS OR MORE	3 300	-	300	300	500	800	600	300	500	13700
BEDROOMS USED BY 3 PERSONS OR MORE	900	100	100	200	300	300	-	-	-	***
1	500	-	100	200	100	100	-	-	-	***
2 OR MORE	400	100	-	100	100	100	-	-	-	***
BEDROOMS USED BY PERSONS 13 YEARS OF AGE OR OLDER	900	100	100	200	300	300	-	-	-	***
NO BEDROOMS USED BY PERSONS 13 YEARS OF AGE OR OLDER	-	-	-	-	-	-	-	-	-	-
NOT REPORTED	-	-	-	-	-	-	-	-	-	-
NO BEDROOMS	-	-	-	-	-	-	-	-	-	-
NOT REPORTED	100	-	-	-	-	-	100	-	-	***
1- AND 2-PERSON HOUSEHOLDS	2 900	900	800	100	300	400	300	100	100	4300
RENTER OCCUPIED	6 600	1 400	1 500	1 700	600	700	400	100	300	5400
NONE AND 1	1 100	400	300	100	100	100	-	-	100	***
2 OR MORE	5 500	1 000	1 200	1 600	500	500	400	100	200	5700
NONE LACKING PRIVACY	3 900	600	900	1 200	300	300	300	100	200	5700
1 OR MORE LACKING PRIVACY	1 600	400	300	400	200	300	100	-	-	5600
PRIVACY NOT REPORTED	-	-	-	-	-	-	-	-	-	-
3-OR-MORE-PERSON HOUSEHOLDS	3 800	400	1 000	1 300	200	200	400	100	200	5800
NO BEDROOMS USED BY 3 PERSONS OR MORE	2 300	300	500	600	100	200	400	-	200	6200
BEDROOMS USED BY 3 PERSONS OR MORE	1 500	200	500	600	100	-	-	100	-	***
1	900	-	300	500	-	-	-	100	-	***
2 OR MORE	600	200	100	100	100	-	-	-	-	***
BEDROOMS USED BY PERSONS 13 YEARS OF AGE OR OLDER	1 200	200	200	600	100	-	-	100	-	***
NO BEDROOMS USED BY PERSONS 13 YEARS OF AGE OR OLDER	200	-	200	-	-	-	-	-	-	***
NOT REPORTED	100	-	100	-	-	-	-	-	-	***
NO BEDROOMS	-	-	-	-	-	-	-	-	-	-
NOT REPORTED	100	-	-	-	100	-	-	-	-	***
1- AND 2-PERSON HOUSEHOLDS	2 800	1 000	500	400	300	400	-	-	100	4500
CONDITION OF KITCHEN FACILITIES										
OWNER OCCUPIED	7 100	1 000	1 100	700	1 000	1 400	900	400	600	9300
WITH COMPLETE KITCHEN FACILITIES	6 700	900	1 000	600	1 000	1 400	900	400	600	9800
ALL USABLE	6 600	800	1 000	600	1 000	1 400	900	400	600	9900
1 OR MORE NOT USABLE[1]	100	100	-	-	-	-	-	-	-	***
KITCHEN SINK	100	100	-	-	-	-	-	-	-	***
REFRIGERATOR	-	-	-	-	-	-	-	-	-	-
RANGE OR COOKSTOVE	-	-	-	-	-	-	-	-	-	-
NOT REPORTED	-	-	-	-	-	-	-	-	-	-
NOT REPORTED	-	-	-	-	-	-	-	-	-	-
LACKING COMPLETE KITCHEN FACILITIES	400	100	100	100	100	100	-	-	-	***
RENTER OCCUPIED	6 600	1 400	1 500	1 700	600	700	400	100	300	5400
WITH COMPLETE KITCHEN FACILITIES	5 200	900	1 000	1 500	400	700	400	100	300	5900
ALL USABLE	4 900	800	1 000	1 300	400	700	300	100	300	5900
1 OR MORE NOT USABLE[1]	200	100	-	100	-	-	100	-	-	***
KITCHEN SINK	100	100	-	100	-	-	-	-	-	***
REFRIGERATOR	100	-	-	100	-	-	100	-	-	***
RANGE OR COOKSTOVE	-	-	-	-	-	-	-	-	-	-
NOT REPORTED	-	-	-	-	-	-	-	-	-	-
NOT REPORTED	-	-	-	-	-	-	-	-	-	-
LACKING COMPLETE KITCHEN FACILITIES	1 400	600	500	200	200	-	-	-	-	***
GARBAGE COLLECTION SERVICE										
OWNER OCCUPIED	7 100	1 000	1 100	700	1 000	1 400	900	400	600	9300
WITH SERVICE	5 500	900	600	400	800	1 200	700	300	600	10300
LESS THAN ONCE A WEEK	300	100	100	-	100	100	-	-	-	***
ONCE A WEEK	800	300	-	200	100	100	-	100	100	***
TWICE A WEEK OR MORE	4 100	500	400	200	500	1 000	700	200	500	12000
DON'T KNOW	300	100	100	-	100	100	-	-	-	***
NOT REPORTED	-	-	-	-	-	-	-	-	-	-
NO SERVICE	1 600	100	400	300	300	200	200	100	-	6700
METHOD OF DISPOSAL:										
INCINERATOR, TRASH CHUTE, OR COMPACTOR	-	-	-	-	-	-	-	-	-	-
GARBAGE DISPOSAL	-	-	-	-	-	-	-	-	-	-
OTHER MEANS	1 600	100	400	300	300	200	200	100	-	6800
NOT REPORTED	100	-	-	100	-	-	-	-	-	***
DON'T KNOW	-	-	-	-	-	-	-	-	-	-
NOT REPORTED	-	-	-	-	-	-	-	-	-	-

[1]FIGURES WILL NOT ADD TO TOTAL BECAUSE MORE THAN ONE KITCHEN FACILITY WAS REPORTED AS NOT USABLE FOR THE SAME UNIT.

TABLE C-13. INCOME OF FAMILIES AND PRIMARY INDIVIDUALS BY TENURE AND OCCUPANCY AND UTILIZATION CHARACTERISTICS, AND SERVICES AVAILABLE FOR HOUSING UNITS WITH BLACK HOUSEHOLD HEAD: 1977--CONTINUED

(DATA BASED ON SAMPLE, SEE TEXT. FOR MINIMUM BASE FOR DERIVED FIGURES (PERCENT, MEDIAN, ETC.) AND MEANING OF SYMBOLS, SEE TEXT)

STANDARD METROPOLITAN STATISTICAL AREA MEMPHIS, TENN.-ARK. NOT IN CENTRAL CITY	TOTAL	LESS THAN $3,000	$3,000 TO $4,999	$5,000 TO $6,999	$7,000 TO $9,999	$10,000 TO $14,999	$15,000 TO $19,999	$20,000 TO $24,999	$25,000 OR MORE	MEDIAN (DOLLARS)
GARBAGE COLLECTION SERVICE--CONTINUED										
RENTER OCCUPIED	6 600	1 400	1 500	1 700	600	700	400	100	300	5400
WITH SERVICE	5 100	900	1 000	1 500	400	700	300	100	200	5800
LESS THAN ONCE A WEEK	100	-	100	-	-	-	100	-	-	...
ONCE A WEEK	600	-	100	300	100	100	-	-	-	...
TWICE A WEEK OR MORE	3 600	900	800	1 000	200	400	100	100	-	5100
DON'T KNOW	800	-	100	200	100	200	100	-	200	...
NOT REPORTED	-	-	-	-	-	-	-	-	-	-
NO SERVICE	1 500	500	400	300	200	-	100	-	100	...
METHOD OF DISPOSAL:										
INCINERATOR, TRASH CHUTE, OR COMPACTOR	-	-	-	-	-	-	-	-	-	-
GARBAGE DISPOSAL	-	-	-	-	-	-	-	-	-	-
OTHER MEANS	1 500	500	400	300	200	-	100	-	100	...
NOT REPORTED	-	-	-	-	-	-	-	-	-	-
DON'T KNOW	-	-	-	-	-	-	-	-	-	-
NOT REPORTED	-	-	-	-	-	-	-	-	-	-
EXTERMINATION SERVICE										
OWNER OCCUPIED	7 100	1 000	1 100	700	1 000	1 400	900	400	600	9300
OCCUPIED 3 MONTHS OR LONGER	7 000	1 000	1 000	700	1 000	1 400	900	400	600	9400
NO SIGNS OF MICE OR RATS	4 400	400	500	400	700	800	700	300	600	10900
WITH SIGNS OF MICE OR RATS	2 700	600	500	300	300	700	200	100	-	6900
REGULAR EXTERMINATION SERVICE	100	-	100	-	100	-	-	-	-	...
IRREGULAR EXTERMINATION SERVICE	300	-	100	-	-	200	100	-	-	...
NO EXTERMINATION SERVICE	2 200	600	400	300	300	500	100	100	-	6200
NOT REPORTED	-	-	-	-	-	-	-	-	-	-
NOT REPORTED	-	-	-	-	-	-	-	-	-	-
OCCUPIED LESS THAN 3 MONTHS	100	-	100	-	-	-	-	-	-	...
RENTER OCCUPIED	6 600	1 400	1 500	1 700	600	700	400	100	300	5400
OCCUPIED 3 MONTHS OR LONGER	5 800	1 200	1 300	1 600	500	600	400	100	200	5500
NO SIGNS OF MICE OR RATS	3 400	300	800	1 000	300	400	300	100	100	6100
WITH SIGNS OF MICE OR RATS	2 300	900	500	600	200	100	100	-	100	4400
REGULAR EXTERMINATION SERVICE	300	-	-	100	100	100	-	-	-	...
IRREGULAR EXTERMINATION SERVICE	300	100	100	-	-	100	-	-	-	...
NO EXTERMINATION SERVICE	1 800	700	400	500	100	-	100	-	100	3900
NOT REPORTED	-	-	-	-	-	-	-	-	-	-
NOT REPORTED	100	-	-	-	-	100	-	-	-	...
OCCUPIED LESS THAN 3 MONTHS	800	300	200	100	100	100	-	-	100	...

TABLE C-14. INCOME OF FAMILIES AND PRIMARY INDIVIDUALS BY TENURE AND DEFICIENCIES IN SELECTED STRUCTURAL CHARACTERISTICS FOR HOUSING UNITS WITH BLACK HOUSEHOLD HEAD: 1977

(DATA BASED ON SAMPLE, SEE TEXT. FOR MINIMUM BASE FOR DERIVED FIGURES (PERCENT, MEDIAN, ETC.) AND MEANING OF SYMBOLS, SEE TEXT)

STANDARD METROPOLITAN STATISTICAL AREA MEMPHIS, TENN.-ARK. NOT IN CENTRAL CITY	TOTAL	LESS THAN $3,000	$3,000 TO $4,999	$5,000 TO $6,999	$7,000 TO $9,999	$10,000 TO $14,999	$15,000 TO $19,999	$20,000 TO $24,999	$25,000 OR MORE	MEDIAN (DOLLARS)
2 OR MORE UNITS IN STRUCTURE	2 600	400	500	500	300	300	200	100	300	6500
COMMON STAIRWAYS										
OWNER OCCUPIED	-	-	-	-	-	-	-	-	-	-
WITH COMMON STAIRWAYS	-	-	-	-	-	-	-	-	-	-
NO LOOSE STEPS	-	-	-	-	-	-	-	-	-	-
RAILINGS NOT LOOSE	-	-	-	-	-	-	-	-	-	-
RAILINGS LOOSE	-	-	-	-	-	-	-	-	-	-
NO RAILINGS	-	-	-	-	-	-	-	-	-	-
RAILINGS NOT REPORTED	-	-	-	-	-	-	-	-	-	-
LOOSE STEPS	-	-	-	-	-	-	-	-	-	-
RAILINGS NOT LOOSE	-	-	-	-	-	-	-	-	-	-
RAILINGS LOOSE	-	-	-	-	-	-	-	-	-	-
NO RAILINGS	-	-	-	-	-	-	-	-	-	-
RAILINGS NOT REPORTED	-	-	-	-	-	-	-	-	-	-
STEPS NOT REPORTED	-	-	-	-	-	-	-	-	-	-
NO COMMON STAIRWAYS	-	-	-	-	-	-	-	-	-	-
RENTER OCCUPIED	2 600	400	500	500	300	300	200	100	300	6500
WITH COMMON STAIRWAYS	1 800	200	400	400	300	100	100	100	300	6500
NO LOOSE STEPS	1 500	100	400	200	300	100	100	100	300	...
RAILINGS NOT LOOSE	1 400	100	400	100	300	100	100	100	300	...
RAILINGS LOOSE	100	-	-	100	-	-	-	-	-	...
NO RAILINGS	-	-	-	-	-	-	-	-	-	-
RAILINGS NOT REPORTED	-	-	-	-	-	-	-	-	-	-
LOOSE STEPS	-	-	-	-	-	-	-	-	-	-
RAILINGS NOT LOOSE	-	-	-	-	-	-	-	-	-	-
RAILINGS LOOSE	-	-	-	-	-	-	-	-	-	-
NO RAILINGS	-	-	-	-	-	-	-	-	-	-
RAILINGS NOT REPORTED	-	-	-	-	-	-	-	-	-	-
STEPS NOT REPORTED	300	100	-	200	-	-	-	-	-	-
NO COMMON STAIRWAYS	800	200	100	100	100	300	100	-	-	...
LIGHT FIXTURES IN PUBLIC HALLS										
OWNER OCCUPIED	-	-	-	-	-	-	-	-	-	-
WITH PUBLIC HALLS	-	-	-	-	-	-	-	-	-	-
WITH LIGHT FIXTURES	-	-	-	-	-	-	-	-	-	-
ALL WORKING	-	-	-	-	-	-	-	-	-	-
SOME WORKING	-	-	-	-	-	-	-	-	-	-
NONE WORKING	-	-	-	-	-	-	-	-	-	-
NOT REPORTED	-	-	-	-	-	-	-	-	-	-
NO LIGHT FIXTURES	-	-	-	-	-	-	-	-	-	-
NO PUBLIC HALLS	-	-	-	-	-	-	-	-	-	-
NOT REPORTED	-	-	-	-	-	-	-	-	-	-

TABLE C-14. INCOME OF FAMILIES AND PRIMARY INDIVIDUALS BY TENURE AND DEFICIENCIES IN SELECTED STRUCTURAL CHARACTERISTICS FOR HOUSING UNITS WITH BLACK HOUSEHOLD HEAD: 1977--CONTINUED

(DATA BASED ON SAMPLE, SEE TEXT. FOR MINIMUM BASE FOR DERIVED FIGURES (PERCENT, MEDIAN, ETC.) AND MEANING OF SYMBOLS, SEE TEXT)

STANDARD METROPOLITAN STATISTICAL AREA MEMPHIS, TENN.-ARK. NOT IN CENTRAL CITY	TOTAL	LESS THAN $3,000	$3,000 TO $4,999	$5,000 TO $6,999	$7,000 TO $9,999	$10,000 TO $14,999	$15,000 TO $19,999	$20,000 TO $24,999	$25,000 OR MORE	MEDIAN (DOLLARS)
2 OR MORE UNITS IN STRUCTURE--CONTINUED										
LIGHT FIXTURES IN PUBLIC HALLS--CONTINUED										
RENTER OCCUPIED	2 600	400	500	500	300	300	200	100	300	6500
WITH PUBLIC HALLS	1 400	200	500	200	300	100	-	100	100	...
WITH LIGHT FIXTURES	1 300	200	400	200	300	100	-	100	100	...
ALL WORKING	1 200	200	300	100	300	100	-	100	100	...
SOME WORKING	100	-	100	100	-	-	-	-	-	...
NONE WORKING	-	-	-	-	-	-	-	-	-	-
NOT REPORTED	-	-	-	-	-	-	-	-	-	-
NO LIGHT FIXTURES	100	-	100	-	-	-	-	-	-	...
NO PUBLIC HALLS	1 000	100	100	100	100	200	200	-	200	...
NOT REPORTED	300	100	-	200	-	-	-	-	-	...
STORIES BETWEEN MAIN AND APARTMENT ENTRANCES										
NONE (ON SAME FLOOR)	1 600	300	500	300	100	300	100	100	-	5400
1 (UP OR DOWN)	800	100	100	100	200	-	100	-	200	...
2 OR MORE (UP OR DOWN)	100	-	-	-	-	-	-	-	100	...
NOT REPORTED	100	-	-	100	100	-	-	-	-	...
1-UNIT STRUCTURES INCLUDING MOBILE HOMES OR TRAILERS	11 100	2 100	2 000	1 900	1 300	1 800	1 100	400	600	6600
ALL OCCUPIED HOUSING UNITS	13 700	2 400	2 600	2 400	1 600	2 100	1 300	400	900	6500
ELECTRIC WIRING										
OWNER OCCUPIED	7 100	1 000	1 100	700	1 000	1 400	900	400	600	9300
ALL WIRING CONCEALED IN WALLS OR METAL COVERING	7 000	900	1 100	700	1 000	1 400	900	400	600	9300
SOME OR ALL WIRING EXPOSED	100	100	-	-	-	100	-	-	-	...
NOT REPORTED	-	-	-	-	-	-	-	-	-	-
RENTER OCCUPIED	6 600	1 400	1 500	1 700	600	700	400	100	300	5400
ALL WIRING CONCEALED IN WALLS OR METAL COVERING	6 000	1 200	1 400	1 500	600	700	400	100	300	5600
SOME OR ALL WIRING EXPOSED	600	200	100	200	-	-	-	-	-	...
NOT REPORTED	-	-	-	-	-	-	-	-	-	-
ELECTRIC WALL OUTLETS										
OWNER OCCUPIED	7 100	1 000	1 100	700	1 000	1 400	900	400	600	9300
WITH WORKING OUTLETS IN EACH ROOM	6 700	900	1 000	600	1 000	1 300	900	400	600	9400
LACKING WORKING OUTLETS IN SOME OR ALL ROOMS	400	100	100	100	-	200	-	-	-	...
NOT REPORTED	-	-	-	-	-	-	-	-	-	-
RENTER OCCUPIED	6 600	1 400	1 500	1 700	600	700	400	100	300	5400
WITH WORKING OUTLETS IN EACH ROOM	5 500	1 000	1 100	1 500	600	700	400	100	300	5900
LACKING WORKING OUTLETS IN SOME OR ALL ROOMS	1 100	400	400	300	-	-	-	-	-	...
NOT REPORTED	-	-	-	-	-	-	-	-	-	-
BASEMENT										
OWNER OCCUPIED	7 100	1 000	1 100	700	1 000	1 400	900	400	600	9300
WITH BASEMENT	100	-	100	-	-	-	-	-	-	...
NO SIGNS OF WATER LEAKAGE	100	-	100	-	-	-	-	-	-	...
WITH SIGNS OF WATER LEAKAGE	-	-	-	-	-	-	-	-	-	-
DON'T KNOW	-	-	-	-	-	-	-	-	-	-
NOT REPORTED	-	-	-	-	-	-	-	-	-	-
NO BASEMENT	7 000	1 000	1 000	700	1 000	1 400	900	400	600	9400
RENTER OCCUPIED	6 600	1 400	1 500	1 700	600	700	400	100	300	5400
WITH BASEMENT	100	100	-	-	-	-	-	-	-	...
NO SIGNS OF WATER LEAKAGE	100	100	-	-	-	-	-	-	-	...
WITH SIGNS OF WATER LEAKAGE	-	-	-	-	-	-	-	-	-	-
DON'T KNOW	-	-	-	-	-	-	-	-	-	-
NOT REPORTED	-	-	-	-	-	-	-	-	-	-
NO BASEMENT	6 500	1 400	1 500	1 700	600	700	400	100	300	5500
ROOF										
OWNER OCCUPIED	7 100	1 000	1 100	700	1 000	1 400	900	400	600	9300
NO SIGNS OF WATER LEAKAGE	5 900	600	900	500	800	1 400	700	400	600	10400
WITH SIGNS OF WATER LEAKAGE	1 200	400	200	100	300	100	200	-	-	...
DON'T KNOW	-	-	-	-	-	-	-	-	-	-
NOT REPORTED	-	-	-	-	-	-	-	-	-	-
RENTER OCCUPIED	6 600	1 400	1 500	1 700	600	700	400	100	300	5400
NO SIGNS OF WATER LEAKAGE	5 100	900	1 000	1 300	500	700	300	100	300	5900
WITH SIGNS OF WATER LEAKAGE	1 400	500	300	400	100	-	100	-	-	...
DON'T KNOW	100	-	100	-	-	-	-	-	-	...
NOT REPORTED	-	-	-	-	-	-	-	-	-	-
INTERIOR FLOORS										
OWNER OCCUPIED	7 100	1 000	1 100	700	1 000	1 400	900	400	600	9300
NO HOLES IN FLOOR	6 800	900	1 100	700	900	1 400	800	400	600	9600
WITH HOLES IN FLOOR	300	100	-	-	100	-	-	-	-	...
NOT REPORTED	100	-	-	-	-	-	100	-	-	...
RENTER OCCUPIED	6 600	1 400	1 500	1 700	600	700	400	100	300	5400
NO HOLES IN FLOOR	5 700	1 000	1 200	1 600	600	700	300	100	300	5800
WITH HOLES IN FLOOR	900	500	300	100	-	-	100	-	-	...
NOT REPORTED	-	-	-	-	-	-	-	-	-	-
INTERIOR CEILINGS AND WALLS										
OWNER OCCUPIED	7 100	1 000	1 100	700	1 000	1 400	900	400	600	9300
OPEN CRACKS OR HOLES:										
NO OPEN CRACKS OR HOLES	6 400	900	900	600	900	1 300	800	400	600	9800
WITH OPEN CRACKS OR HOLES	600	100	200	100	100	100	-	-	-	...
NOT REPORTED	100	-	-	-	-	-	100	-	-	...
BROKEN PLASTER:										
NO BROKEN PLASTER	6 800	900	1 000	700	1 000	1 400	900	400	600	9500
WITH BROKEN PLASTER	300	100	100	-	-	100	-	-	-	...
NOT REPORTED	-	-	-	-	-	-	-	-	-	-
PEELING PAINT:										
NO PEELING PAINT	6 800	1 000	1 000	600	1 000	1 400	800	400	600	9500
WITH PEELING PAINT	200	-	100	100	100	-	-	-	-	...
NOT REPORTED	100	-	-	-	-	-	100	-	-	...

TABLE C-14. INCOME OF FAMILIES AND PRIMARY INDIVIDUALS BY TENURE AND DEFICIENCIES IN SELECTED STRUCTURAL CHARACTERISTICS FOR HOUSING UNITS WITH BLACK HOUSEHOLD HEAD: 1977--CONTINUED

(DATA BASED ON SAMPLE, SEE TEXT. FOR MINIMUM BASE FOR DERIVED FIGURES (PERCENT, MEDIAN, ETC.) AND MEANING OF SYMBOLS, SEE TEXT)

STANDARD METROPOLITAN STATISTICAL AREA MEMPHIS, TENN.-ARK. NOT IN CENTRAL CITY	TOTAL	LESS THAN $3,000	$3,000 TO $4,999	$5,000 TO $6,999	$7,000 TO $9,999	$10,000 TO $14,999	$15,000 TO $19,999	$20,000 TO $24,999	$25,000 OR MORE	MEDIAN (DOLLARS)
ALL OCCUPIED HOUSING UNITS--CONTINUED										
INTERIOR CEILINGS AND WALLS--CONTINUED										
RENTER OCCUPIED	6 600	1 400	1 500	1 700	600	700	400	100	300	5400
OPEN CRACKS OR HOLES:										
NO OPEN CRACKS OR HOLES	5 200	800	1 100	1 300	600	700	300	100	300	6000
WITH OPEN CRACKS OR HOLES	1 400	600	400	400	-	-	100	-	-	***
NOT REPORTED	-	-	-	-	-	-	-	-	-	-
BROKEN PLASTER:										
NO BROKEN PLASTER	5 800	1 100	1 400	1 400	500	700	400	100	300	5600
WITH BROKEN PLASTER	900	400	100	300	100	-	-	-	-	***
NOT REPORTED	-	-	-	-	-	-	-	-	-	-
PEELING PAINT:										
NO PEELING PAINT	5 600	1 000	1 200	1 500	500	700	400	100	300	5800
WITH PEELING PAINT	1 000	500	300	200	100	-	-	-	-	***
NOT REPORTED	-	-	-	-	-	-	-	-	-	-
SELECTED STRUCTURAL DEFICIENCIES AND WISH TO MOVE										
OWNER OCCUPIED	7 100	1 000	1 100	700	1 000	1 400	900	400	600	9300
WITH STRUCTURAL DEFICIENCIES	1 600	400	300	200	300	200	200	-	-	6000
HOUSEHOLD WOULD LIKE TO MOVE	100	-	-	-	-	100	-	-	-	***
UNITS WITH SIGNS OF WATER LEAKAGE IN BASEMENT	-	-	-	-	-	-	-	-	-	-
UNITS WITH SIGNS OF WATER LEAKAGE IN ROOF	-	-	-	-	-	-	-	-	-	-
UNITS WITH OPEN CRACKS OR HOLES IN INTERIOR CEILINGS AND WALLS	-	-	-	-	-	-	-	-	-	-
UNITS WITH HOLES IN FLOOR	-	-	-	-	-	-	-	-	-	-
UNITS WITH BROKEN PLASTER ON INTERIOR CEILINGS AND WALLS	-	-	-	-	-	-	-	-	-	-
UNITS WITH PEELING PAINT ON INTERIOR CEILINGS AND WALLS	-	-	-	-	-	-	-	-	-	-
UNITS WITH 2 OR MORE STRUCTURAL DEFICIENCIES	100	-	-	-	-	100	-	-	-	-
HOUSEHOLD WOULD NOT LIKE TO MOVE	1 500	400	300	200	300	100	200	-	-	***
NOT REPORTED	-	-	-	-	-	-	-	-	-	***
NO STRUCTURAL DEFICIENCIES	5 500	600	800	500	700	1 300	700	400	600	10700
NOT REPORTED	-	-	-	-	-	-	-	-	-	-
RENTER OCCUPIED	6 600	1 400	1 500	1 700	600	700	400	100	300	5400
WITH STRUCTURAL DEFICIENCIES	2 100	800	500	600	100	-	100	-	-	3900
HOUSEHOLD WOULD LIKE TO MOVE[1]	800	200	200	300	100	-	-	-	-	***
UNITS WITH SIGNS OF WATER LEAKAGE IN BASEMENT	-	-	-	-	-	-	-	-	-	-
UNITS WITH SIGNS OF WATER LEAKAGE IN ROOF	100	-	-	-	100	-	-	-	-	***
UNITS WITH OPEN CRACKS OR HOLES IN INTERIOR CEILINGS AND WALLS	-	-	-	-	-	-	-	-	-	-
UNITS WITH HOLES IN FLOOR	-	-	-	-	-	-	-	-	-	-
UNITS WITH BROKEN PLASTER ON INTERIOR CEILINGS AND WALLS	-	-	-	-	-	-	-	-	-	-
UNITS WITH PEELING PAINT ON INTERIOR CEILINGS AND WALLS	-	-	-	-	-	-	-	-	-	-
UNITS WITH 2 OR MORE STRUCTURAL DEFICIENCIES	800	200	200	300	-	-	-	-	-	-
HOUSEHOLD WOULD NOT LIKE TO MOVE	1 200	600	300	200	100	-	100	-	-	***
NOT REPORTED	100	-	100	-	-	-	-	-	-	***
NO STRUCTURAL DEFICIENCIES	4 500	600	1 000	1 100	400	700	300	100	300	6100
NOT REPORTED	-	-	-	-	-	-	-	-	-	-
OVERALL OPINION OF STRUCTURE										
OWNER OCCUPIED	7 100	1 000	1 100	700	1 000	1 400	900	400	600	9300
EXCELLENT	1 400	400	200	100	200	200	100	100	100	***
GOOD	3 900	400	400	500	400	1 000	600	200	500	11400
FAIR	1 700	300	400	100	400	200	200	100	100	7800
POOR	100	-	-	-	-	100	-	-	-	***
NOT REPORTED	-	-	-	-	-	-	-	-	-	-
RENTER OCCUPIED	6 600	1 400	1 500	1 700	600	700	400	100	300	5400
EXCELLENT	1 200	500	300	200	100	100	-	-	100	***
GOOD	2 400	300	400	800	300	200	300	100	-	6200
FAIR	2 200	400	500	400	200	400	100	-	200	5800
POOR	700	200	200	300	-	-	-	-	-	***
NOT REPORTED	-	-	-	-	-	-	-	-	-	-

[1]FIGURES WILL NOT ADD TO TOTAL BECAUSE MORE THAN ONE STRUCTURAL DEFICIENCY WAS REPORTED FOR THE SAME UNIT.

TABLE C-15. INCOME OF FAMILIES AND PRIMARY INDIVIDUALS BY TENURE AND FAILURES IN PLUMBING FACILITIES AND EQUIPMENT FOR HOUSING UNITS WITH BLACK HOUSEHOLD HEAD: 1977

(DATA BASED ON SAMPLE, SEE TEXT. FOR MINIMUM BASE FOR DERIVED FIGURES (PERCENT, MEDIAN, ETC.) AND MEANING OF SYMBOLS, SEE TEXT)

STANDARD METROPOLITAN STATISTICAL AREA MEMPHIS, TENN.-ARK. NOT IN CENTRAL CITY	TOTAL	LESS THAN $3,000	$3,000 TO $4,999	$5,000 TO $6,999	$7,000 TO $9,999	$10,000 TO $14,999	$15,000 TO $19,999	$20,000 TO $24,999	$25,000 OR MORE	MEDIAN (DOLLARS)
UNITS OCCUPIED 3 MONTHS OR LONGER	12 900	2 200	2 300	2 300	1 500	2 100	1 300	400	800	6700
WATER SUPPLY										
OWNER OCCUPIED	7 000	1 000	1 000	700	1 000	1 400	900	400	600	9400
WITH PIPED WATER INSIDE STRUCTURE	6 700	900	900	600	1 000	1 400	900	400	600	9900
NO BREAKDOWNS	6 300	800	800	600	800	1 400	800	400	600	10400
WITH BREAKDOWNS	400	100	100	-	200	-	-	-	-	***
UNUSABLE 6 CONSECUTIVE HOURS OR LONGER:										
1 TIME	300	-	100	-	100	-	-	-	-	***
2 TIMES	-	-	-	-	-	-	-	-	-	-
3 TIMES OR MORE	100	100	-	-	100	-	-	-	-	***
NOT REPORTED	-	-	-	-	-	-	-	-	-	-
DON'T KNOW	-	-	-	-	-	-	-	-	-	-
NOT REPORTED	100	-	-	-	-	-	100	-	-	***
REASON FOR BREAKDOWN:										
PROBLEMS INSIDE BUILDING	100	100	-	-	100	-	-	-	-	***
PROBLEMS OUTSIDE BUILDING	300	-	100	-	100	-	-	-	-	***
NOT REPORTED	-	-	-	-	-	-	-	-	-	-
NO PIPED WATER INSIDE STRUCTURE	300	100	100	100	-	-	-	-	-	***
RENTER OCCUPIED	5 800	1 200	1 300	1 600	500	600	400	100	200	5500
WITH PIPED WATER INSIDE STRUCTURE	4 700	800	1 000	1 300	300	600	400	100	200	5800
NO BREAKDOWNS	4 400	700	1 000	1 300	300	400	400	100	200	5800
WITH BREAKDOWNS	400	100	100	-	-	200	-	-	-	***
UNUSABLE 6 CONSECUTIVE HOURS OR LONGER:										
1 TIME	200	-	-	-	-	200	-	-	-	***
2 TIMES	-	-	-	-	-	-	-	-	-	-
3 TIMES OR MORE	100	100	100	-	-	-	-	-	-	***
NOT REPORTED	-	-	-	-	-	-	-	-	-	-
DON'T KNOW	-	-	-	-	-	-	-	-	-	-
NOT REPORTED	-	-	-	-	-	-	-	-	-	-
REASON FOR BREAKDOWN:										
PROBLEMS INSIDE BUILDING	100	100	-	-	-	-	-	-	-	***
PROBLEMS OUTSIDE BUILDING	300	-	100	-	-	200	-	-	-	***
NOT REPORTED	-	-	-	-	-	-	-	-	-	-
NO PIPED WATER INSIDE STRUCTURE	1 100	400	300	200	200	-	-	-	-	***
SEWAGE DISPOSAL										
OWNER OCCUPIED	7 000	1 000	1 000	700	1 000	1 400	900	400	600	9400
WITH PUBLIC SEWER, SEPTIC TANK, OR CESSPOOL	6 600	800	900	600	1 000	1 400	900	400	600	10100
NO BREAKDOWNS	6 500	800	900	600	1 000	1 300	900	400	600	9900
WITH BREAKDOWNS	100	-	-	-	-	100	-	-	-	***
UNUSABLE 6 CONSECUTIVE HOURS OR LONGER:										
1 TIME	100	-	-	-	-	100	-	-	-	***
2 TIMES	-	-	-	-	-	-	-	-	-	-
3 TIMES OR MORE	-	-	-	-	-	-	-	-	-	-
NOT REPORTED	-	-	-	-	-	-	-	-	-	-
DON'T KNOW	-	-	-	-	-	-	-	-	-	-
NOT REPORTED	100	-	-	-	-	100	-	-	-	***
WITH CHEMICAL TOILET, PRIVY, OR OTHER MEANS	400	200	100	100	-	-	-	-	-	***
RENTER OCCUPIED	5 800	1 200	1 300	1 600	500	600	400	100	200	5500
WITH PUBLIC SEWER, SEPTIC TANK, OR CESSPOOL	4 700	800	1 000	1 300	300	600	400	100	200	5800
NO BREAKDOWNS	4 300	700	900	1 200	300	600	400	100	200	5900
WITH BREAKDOWNS	300	100	100	100	-	-	-	-	-	***
UNUSABLE 6 CONSECUTIVE HOURS OR LONGER:										
1 TIME	100	100	-	-	-	-	-	-	-	***
2 TIMES	200	-	100	100	-	-	-	-	-	***
3 TIMES OR MORE	100	-	100	-	-	-	-	-	-	***
NOT REPORTED	-	-	-	-	-	-	-	-	-	-
DON'T KNOW	-	-	-	-	-	-	-	-	-	-
NOT REPORTED	-	-	-	-	-	-	-	-	-	-
WITH CHEMICAL TOILET, PRIVY, OR OTHER MEANS	1 200	400	300	200	200	-	-	-	-	***
FLUSH TOILET										
OWNER OCCUPIED	7 000	1 000	1 000	700	1 000	1 400	900	400	600	9400
WITH ALL PLUMBING FACILITIES	6 400	800	900	600	1 000	1 400	900	400	600	10200
WITH ONLY 1 FLUSH TOILET	4 200	700	900	300	800	800	500	100	-	7700
NO BREAKDOWNS IN FLUSH TOILET	3 800	700	700	300	700	800	500	100	-	7900
WITH BREAKDOWNS IN FLUSH TOILET	400	-	200	-	100	100	-	-	-	***
UNUSABLE 6 CONSECUTIVE HOURS OR LONGER:										
1 TIME	400	-	200	-	100	100	-	-	-	***
2 TIMES	-	-	-	-	-	-	-	-	-	-
3 TIMES	-	-	-	-	-	-	-	-	-	-
4 TIMES OR MORE	-	-	-	-	-	-	-	-	-	-
NOT REPORTED	-	-	-	-	-	-	-	-	-	-
NOT REPORTED	-	-	-	-	-	-	-	-	-	-
REASON FOR BREAKDOWN:										
PROBLEMS INSIDE BUILDING	100	-	100	-	100	-	-	-	-	***
PROBLEMS OUTSIDE BUILDING	300	-	100	-	100	100	-	-	-	***
NOT REPORTED	-	-	-	-	-	-	-	-	-	-
LACKING SOME OR ALL PLUMBING FACILITIES	600	200	100	100	100	100	-	-	-	***
RENTER OCCUPIED	5 800	1 200	1 300	1 600	500	600	400	100	200	5500
WITH ALL PLUMBING FACILITIES	4 200	400	1 000	1 300	300	600	400	100	200	6100
WITH ONLY 1 FLUSH TOILET	3 300	400	800	1 100	100	600	200	100	100	5800
NO BREAKDOWNS IN FLUSH TOILET	2 800	400	600	900	100	600	100	100	100	6000
WITH BREAKDOWNS IN FLUSH TOILET	500	-	200	200	-	-	100	-	-	***
UNUSABLE 6 CONSECUTIVE HOURS OR LONGER:										
1 TIME	100	-	-	-	-	-	100	-	-	***
2 TIMES	300	-	100	200	-	-	-	-	-	***
3 TIMES	100	-	100	-	-	-	-	-	-	***
4 TIMES OR MORE	-	-	-	-	-	-	-	-	-	-
NOT REPORTED	-	-	-	-	-	-	-	-	-	-
NOT REPORTED	-	-	-	-	-	-	-	-	-	-
REASON FOR BREAKDOWN:										
PROBLEMS INSIDE BUILDING	100	-	-	-	-	-	100	-	-	***
PROBLEMS OUTSIDE BUILDING	300	-	100	200	-	-	-	-	-	***
NOT REPORTED	100	-	100	-	-	-	-	-	-	***
LACKING SOME OR ALL PLUMBING FACILITIES	1 600	700	300	300	200	-	-	-	-	3400

TABLE C-15. INCOME OF FAMILIES AND PRIMARY INDIVIDUALS BY TENURE AND FAILURES IN PLUMBING FACILITIES AND EQUIPMENT FOR HOUSING UNITS WITH BLACK HOUSEHOLD HEAD: 1977--CONTINUED

(DATA BASED ON SAMPLE, SEE TEXT. FOR MINIMUM BASE FOR DERIVED FIGURES (PERCENT, MEDIAN, ETC.) AND MEANING OF SYMBOLS, SEE TEXT)

STANDARD METROPOLITAN STATISTICAL AREA MEMPHIS, TENN.-ARK. NOT IN CENTRAL CITY	TOTAL	LESS THAN $3,000	$3,000 TO $4,999	$5,000 TO $6,999	$7,000 TO $9,999	$10,000 TO $14,999	$15,000 TO $19,999	$20,000 TO $24,999	$25,000 OR MORE	MEDIAN (DOLLARS)
UNITS OCCUPIED 3 MONTHS OR LONGER--CON.										
ELECTRIC FUSE BLOWOUTS										
OWNER OCCUPIED	7 000	1 000	1 000	700	1 000	1 400	900	400	600	9400
NO FUSE OR SWITCH BLOWOUTS	6 300	900	900	600	900	1 300	800	400	500	9500
WITH FUSE OR SWITCH BLOWOUTS	700	100	100	100	100	100	100	-	100	...
1 TIME	400	100	100	100	100	100	100	-	-	...
2 TIMES	100	-	-	-	100	100	-	-	-	...
3 TIMES OR MORE	100	100	-	-	-	-	-	-	100	...
NOT REPORTED	-	-	-	-	-	-	-	-	-	-
DON'T KNOW	100	-	-	-	-	-	-	-	100	...
NOT REPORTED	-	-	-	-	-	-	-	-	-	-
RENTER OCCUPIED	5 800	1 200	1 300	1 600	500	600	400	100	200	5500
NO FUSE OR SWITCH BLOWOUTS	5 000	900	1 200	1 300	400	600	300	100	200	5500
WITH FUSE OR SWITCH BLOWOUTS	700	200	100	200	100	100	100	-	-	...
1 TIME	400	-	100	200	-	100	100	-	-	...
2 TIMES	300	200	-	-	100	-	-	-	-	...
3 TIMES OR MORE	100	-	-	100	-	-	-	-	-	...
NOT REPORTED	-	-	-	-	-	-	-	-	-	-
DON'T KNOW	-	-	-	-	-	-	-	-	-	-
NOT REPORTED	100	-	-	-	-	-	100	-	-	...
UNITS OCCUPIED LAST WINTER	11 700	2 200	2 200	1 900	1 500	1 900	1 200	300	500	6500
HEATING EQUIPMENT										
OWNER OCCUPIED	6 800	1 000	1 100	700	1 000	1 400	800	300	500	8900
WITH HEATING EQUIPMENT	6 800	1 000	1 100	700	1 000	1 400	800	300	500	8900
NO BREAKDOWNS	6 100	900	1 000	500	1 000	1 300	800	300	400	9000
WITH BREAKDOWNS	700	100	100	100	100	100	100	100	100	...
1 TIME	500	100	100	100	100	100	100	100	100	...
2 TIMES	100	-	-	100	-	-	-	-	-	...
3 TIMES	-	-	-	-	-	-	-	-	-	-
4 TIMES OR MORE	100	100	-	-	-	100	-	-	-	...
NOT REPORTED	-	-	-	-	-	-	-	-	-	-
NOT REPORTED	-	-	-	-	-	-	-	-	-	-
NO HEATING EQUIPMENT	-	-	-	-	-	-	-	-	-	-
RENTER OCCUPIED	4 900	1 200	1 200	1 200	400	500	300	-	100	5100
WITH HEATING EQUIPMENT	4 900	1 200	1 200	1 200	400	500	300	-	100	5100
NO BREAKDOWNS	4 100	1 000	1 000	1 000	400	500	300	-	-	5000
WITH BREAKDOWNS	300	-	100	100	-	-	100	-	100	...
1 TIME	300	-	100	100	-	-	100	-	100	...
2 TIMES	-	-	-	-	-	-	-	-	-	-
3 TIMES	-	-	-	-	-	-	-	-	-	-
4 TIMES OR MORE	-	-	-	-	-	-	-	-	-	-
NOT REPORTED	-	-	-	-	-	-	-	-	-	-
NOT REPORTED	400	200	-	200	100	-	-	-	-	...
NO HEATING EQUIPMENT	-	-	-	-	-	-	-	-	-	-
INSUFFICIENT HEAT										
ADDITIONAL HEAT SOURCE:										
OWNER OCCUPIED	6 800	1 000	1 100	700	1 000	1 400	800	300	500	8900
WITH SPECIFIED HEATING EQUIPMENT[1]	4 600	600	400	400	500	1 300	700	300	500	11600
NO ADDITIONAL HEAT SOURCE USED	3 700	300	300	300	500	1 100	600	100	500	12000
USED KITCHEN STOVE, FIREPLACE, OR PORTABLE HEATER	800	300	100	100	-	200	100	100	-	...
NOT REPORTED	-	-	-	-	-	-	-	-	-	-
LACKING SPECIFIED HEATING EQUIPMENT OR NONE	2 300	400	600	300	500	200	100	100	-	5400
RENTER OCCUPIED	4 900	1 200	1 200	1 200	400	500	300	-	100	5100
WITH SPECIFIED HEATING EQUIPMENT[1]	2 400	300	600	800	100	200	300	-	100	5800
NO ADDITIONAL HEAT SOURCE USED	2 100	200	600	600	100	200	300	-	-	5600
USED KITCHEN STOVE, FIREPLACE, OR PORTABLE HEATER	200	100	-	-	-	-	100	-	100	...
NOT REPORTED	200	-	-	200	-	-	-	-	-	...
LACKING SPECIFIED HEATING EQUIPMENT OR NONE	2 400	900	500	400	300	300	-	-	-	4100
ROOMS LACKING SPECIFIED HEAT SOURCE:										
OWNER OCCUPIED	6 800	1 000	1 100	700	1 000	1 400	800	300	500	8900
WITH SPECIFIED HEATING EQUIPMENT[1]	4 600	600	400	400	500	1 300	700	300	500	11600
NO ROOMS LACKING AIR DUCTS, REGISTERS, RADIATORS, OR HEATERS	3 300	300	300	400	300	900	500	200	500	12400
ROOMS LACKING AIR DUCTS, REGISTERS, RADIATORS, OR HEATERS	1 100	300	200	-	200	200	200	100	-	...
1 ROOM	300	100	100	-	-	-	100	100	-	...
2 ROOMS	400	100	100	-	100	100	100	-	-	...
3 ROOMS OR MORE	400	100	100	-	100	200	-	-	-	...
NOT REPORTED	100	-	-	-	100	100	-	-	-	...
LACKING SPECIFIED HEATING EQUIPMENT OR NONE	2 300	400	600	300	500	200	100	100	-	5400
RENTER OCCUPIED	4 900	1 200	1 200	1 200	400	500	300	-	100	5100
WITH SPECIFIED HEATING EQUIPMENT[1]	2 400	300	600	800	100	200	300	-	100	5800
NO ROOMS LACKING AIR DUCTS, REGISTERS, RADIATORS, OR HEATERS	2 000	300	600	600	100	200	300	-	100	5600
ROOMS LACKING AIR DUCTS, REGISTERS, RADIATORS, OR HEATERS	400	-	100	300	-	-	100	-	-	...
1 ROOM	200	-	100	100	-	-	100	-	-	...
2 ROOMS	100	-	-	100	-	-	-	-	-	...
3 ROOMS OR MORE	100	-	-	100	-	-	-	-	-	...
NOT REPORTED	-	-	-	-	-	-	-	-	-	-
LACKING SPECIFIED HEATING EQUIPMENT OR NONE	2 400	900	500	400	300	300	-	-	-	4100

[1]EXCLUDES ROOM HEATERS WITHOUT FLUE OR VENT, FIREPLACES, STOVES, AND PORTABLE HEATERS.

TABLE C-15. INCOME OF FAMILIES AND PRIMARY INDIVIDUALS BY TENURE AND FAILURES IN PLUMBING FACILITIES AND EQUIPMENT FOR HOUSING UNITS WITH BLACK HOUSEHOLD HEAD: 1977--CONTINUED

(DATA BASED ON SAMPLE, SEE TEXT. FOR MINIMUM BASE FOR DERIVED FIGURES (PERCENT, MEDIAN, ETC.) AND MEANING OF SYMBOLS, SEE TEXT)

STANDARD METROPOLITAN STATISTICAL AREA MEMPHIS, TENN.-ARK. NOT IN CENTRAL CITY	TOTAL	LESS THAN $3,000	$3,000 TO $4,999	$5,000 TO $6,999	$7,000 TO $9,999	$10,000 TO $14,999	$15,000 TO $19,999	$20,000 TO $24,999	$25,000 OR MORE	MEDIAN (DOLLARS)
UNITS OCCUPIED LAST WINTER--CONTINUED										
INSUFFICIENT HEAT--CONTINUED										
CLOSURE OF ROOMS:										
OWNER OCCUPIED	6 800	1 000	1 100	700	1 000	1 400	800	300	500	8900
WITH HEATING EQUIPMENT	6 800	1 000	1 100	700	1 000	1 400	800	300	500	8900
NO ROOMS CLOSED	6 100	800	800	700	900	1 400	800	200	500	9400
CLOSED CERTAIN ROOMS	800	200	300	-	100	-	100	100	-	...
LIVING ROOM ONLY	100	-	100	-	-	-	-	-	-	...
DINING ROOM ONLY	-	-	-	-	-	-	-	-	-	-
1 OR MORE BEDROOMS ONLY	400	100	200	-	-	-	-	100	-	...
OTHER ROOMS OR COMBINATION	300	100	-	-	100	-	100	-	-	...
NOT REPORTED	-	-	-	-	-	-	-	-	-	-
NOT REPORTED	-	-	-	-	-	-	-	-	-	-
NO HEATING EQUIPMENT	-	-	-	-	-	-	-	-	-	-
RENTER OCCUPIED	4 900	1 200	1 200	1 200	400	500	300	-	100	5100
WITH HEATING EQUIPMENT	4 900	1 200	1 200	1 200	400	500	300	-	100	5100
NO ROOMS CLOSED	3 800	800	1 200	900	200	500	300	-	-	4900
CLOSED CERTAIN ROOMS	700	200	-	100	200	-	100	-	100	...
LIVING ROOM ONLY	200	100	-	100	100	-	-	-	-	...
DINING ROOM ONLY	-	-	-	-	-	-	-	-	-	-
1 OR MORE BEDROOMS ONLY	300	-	-	-	200	-	100	-	100	...
OTHER ROOMS OR COMBINATION	200	200	-	-	-	-	-	-	-	...
NOT REPORTED	-	-	-	-	-	-	-	-	-	-
NOT REPORTED	400	200	-	200	-	-	-	-	-	...
NO HEATING EQUIPMENT	-	-	-	-	-	-	-	-	-	-

TABLE C-16. INCOME OF FAMILIES AND PRIMARY INDIVIDUALS BY TENURE AND SELECTED NEIGHBORHOOD CHARACTERISTICS FOR HOUSING UNITS WITH BLACK HOUSEHOLD HEAD: 1977

(DATA BASED ON SAMPLE, SEE TEXT. FOR MINIMUM BASE FOR DERIVED FIGURES (PERCENT, MEDIAN, ETC.) AND MEANING OF SYMBOLS, SEE TEXT)

STANDARD METROPOLITAN STATISTICAL AREA MEMPHIS, TENN.-ARK. NOT IN CENTRAL CITY	TOTAL	LESS THAN $3,000	$3,000 TO $4,999	$5,000 TO $6,999	$7,000 TO $9,999	$10,000 TO $14,999	$15,000 TO $19,999	$20,000 TO $24,999	$25,000 OR MORE	MEDIAN (DOLLARS)
NEIGHBORHOOD CONDITIONS										
OWNER OCCUPIED	7 100	1 000	1 100	700	1 000	1 400	900	400	600	9300
NO STREET OR HIGHWAY NOISE	5 800	500	1 000	600	900	1 300	700	300	500	9500
WITH STREET OR HIGHWAY NOISE	1 300	500	100	100	100	100	300	100	100	...
BOTHERSOME TO RESPONDENT	500	200	100	-	100	-	100	-	100	...
WOULD LIKE TO MOVE	100	100	-	-	-	-	-	-	-	...
WOULD NOT LIKE TO MOVE	400	100	100	-	100	-	100	-	100	...
NOT REPORTED	-	-	-	-	-	-	-	-	-	-
NOT BOTHERSOME TO RESPONDENT	800	300	-	100	100	100	100	100	-	...
NOT REPORTED	-	-	-	-	-	-	-	-	-	-
NOT REPORTED	-	-	-	-	-	-	-	-	-	-
NO AIRPLANE TRAFFIC NOISE	6 500	900	800	600	900	1 400	800	400	600	10000
WITH AIRPLANE TRAFFIC NOISE	600	100	200	100	100	-	100	-	-	...
BOTHERSOME TO RESPONDENT	300	100	100	100	100	-	-	-	-	...
WOULD LIKE TO MOVE	-	-	-	-	-	-	-	-	-	-
WOULD NOT LIKE TO MOVE	300	100	100	100	100	-	-	-	-	...
NOT REPORTED	-	-	-	-	-	-	-	-	-	-
NOT BOTHERSOME TO RESPONDENT	300	-	200	-	-	-	100	-	-	...
NOT REPORTED	-	-	-	-	-	-	-	-	-	-
NOT REPORTED	-	-	-	-	-	-	-	-	-	-
NO HEAVY TRAFFIC	5 300	600	700	600	600	1 200	800	300	500	10700
WITH HEAVY TRAFFIC	1 800	400	400	100	400	300	100	100	100	6700
BOTHERSOME TO RESPONDENT	400	100	100	-	-	100	100	-	100	...
WOULD LIKE TO MOVE	-	-	-	-	-	-	-	-	-	-
WOULD NOT LIKE TO MOVE	400	100	100	-	-	100	100	-	100	...
NOT REPORTED	-	-	-	-	-	-	-	-	-	-
NOT BOTHERSOME TO RESPONDENT	1 500	400	200	100	400	200	100	100	-	...
NOT REPORTED	-	-	-	-	-	-	-	-	-	-
NOT REPORTED	-	-	-	-	-	-	-	-	-	-
NO STREETS IN NEED OF REPAIR	4 500	400	800	200	600	900	700	300	600	11100
WITH STREETS IN NEED OF REPAIR	2 600	600	200	400	400	500	300	100	-	7200
BOTHERSOME TO RESPONDENT	1 900	400	100	200	400	400	300	100	-	8300
WOULD LIKE TO MOVE	200	-	-	-	-	100	100	100	-	...
WOULD NOT LIKE TO MOVE	1 600	400	100	200	400	300	100	-	-	7400
NOT REPORTED	100	-	-	-	-	-	100	-	-	...
NOT BOTHERSOME TO RESPONDENT	700	100	200	200	-	200	-	-	-	...
NOT REPORTED	-	-	-	-	-	-	-	-	-	-
NOT REPORTED	-	-	-	-	-	-	-	-	-	-
NO ROADS IMPASSABLE	6 500	900	900	600	900	1 400	800	300	600	9700
WITH ROADS IMPASSABLE	600	100	200	100	100	-	100	100	-	...
BOTHERSOME TO RESPONDENT	500	-	100	100	100	-	100	100	-	...
WOULD LIKE TO MOVE	-	-	-	-	-	-	-	-	-	-
WOULD NOT LIKE TO MOVE	500	-	100	100	100	-	100	100	-	...
NOT REPORTED	-	-	-	-	-	-	-	-	-	-
NOT BOTHERSOME TO RESPONDENT	200	100	100	-	-	-	-	-	-	...
NOT REPORTED	-	-	-	-	-	-	-	-	-	-
NOT REPORTED	-	-	-	-	-	-	-	-	-	-
NO OCCUPIED HOUSING IN RUNDOWN CONDITION	5 600	900	800	500	800	1 100	600	300	600	9500
WITH OCCUPIED HOUSING IN RUNDOWN CONDITION	1 500	100	300	200	300	300	300	100	-	...
BOTHERSOME TO RESPONDENT	800	100	100	100	200	200	100	-	-	...
WOULD LIKE TO MOVE	300	-	-	-	100	100	100	-	-	...
WOULD NOT LIKE TO MOVE	600	100	100	100	100	200	-	-	-	...
NOT REPORTED	-	-	-	-	-	-	-	-	-	-
NOT BOTHERSOME TO RESPONDENT	600	100	100	100	100	100	100	100	-	...
NOT REPORTED	-	-	-	-	-	-	-	-	-	-
NOT REPORTED	-	-	-	-	-	-	-	-	-	-

TABLE C-16. INCOME OF FAMILIES AND PRIMARY INDIVIDUALS BY TENURE AND SELECTED NEIGHBORHOOD CHARACTERISTICS FOR HOUSING UNITS WITH BLACK HOUSEHOLD HEAD: 1977--CONTINUED

(DATA BASED ON SAMPLE, SEE TEXT. FOR MINIMUM BASE FOR DERIVED FIGURES (PERCENT, MEDIAN, ETC.) AND MEANING OF SYMBOLS, SEE TEXT)

STANDARD METROPOLITAN STATISTICAL AREA MEMPHIS, TENN.-ARK. NOT IN CENTRAL CITY	TOTAL	LESS THAN $3,000	$3,000 TO $4,999	$5,000 TO $6,999	$7,000 TO $9,999	$10,000 TO $14,999	$15,000 TO $19,999	$20,000 TO $24,999	$25,000 OR MORE	MEDIAN (DOLLARS)
NEIGHBORHOOD CONDITIONS--CONTINUED										
OWNER OCCUPIED--CONTINUED										
NO COMMERCIAL OR NONRESIDENTIAL ACTIVITIES	5 600	700	800	300	900	1 300	900	300	300	10300
WITH COMMERCIAL OR NONRESIDENTIAL ACTIVITIES	1 500	300	300	400	100	100	-	100	300	...
BOTHERSOME TO RESPONDENT	100	100	-	-	-	100	-	-	-	...
WOULD LIKE TO MOVE	100	100	-	-	-	-	-	-	-	...
WOULD NOT LIKE TO MOVE	100	-	-	-	-	100	-	-	-	...
NOT REPORTED	-	-	-	-	-	-	-	-	-	-
NOT BOTHERSOME TO RESPONDENT	1 400	300	300	400	100	100	-	100	300	...
NOT REPORTED	-	-	-	-	-	-	-	-	-	-
NOT REPORTED	-	-	-	-	-	-	-	-	-	-
NO ODORS, SMOKE, OR GAS	6 200	700	1 000	700	1 000	1 100	700	400	600	9100
WITH ODORS, SMOKE, OR GAS	900	300	100	-	-	300	300	-	-	...
BOTHERSOME TO RESPONDENT	800	300	100	-	-	300	200	-	-	...
WOULD LIKE TO MOVE	400	100	-	-	-	200	100	-	-	...
WOULD NOT LIKE TO MOVE	500	200	100	-	-	100	100	-	-	...
NOT REPORTED	-	-	-	-	-	-	-	-	-	-
NOT BOTHERSOME TO RESPONDENT	100	100	-	-	-	-	100	-	-	...
NOT REPORTED	-	-	-	-	-	-	-	-	-	-
NOT REPORTED	-	-	-	-	-	-	-	-	-	-
ADEQUATE STREET LIGHTS	5 000	700	600	300	800	1 100	700	300	500	10400
INADEQUATE STREET LIGHTS	2 100	300	400	400	300	400	300	100	100	6700
BOTHERSOME TO RESPONDENT	1 200	200	300	-	100	200	300	100	100	...
WOULD LIKE TO MOVE	200	-	-	-	-	100	100	-	-	...
WOULD NOT LIKE TO MOVE	1 000	200	300	-	100	100	100	100	100	...
NOT REPORTED	-	-	-	-	-	-	-	-	-	-
NOT BOTHERSOME TO RESPONDENT	900	100	100	400	200	200	-	-	-	...
NOT REPORTED	-	-	-	-	-	-	-	-	-	-
NOT REPORTED	-	-	-	-	-	-	-	-	-	-
NO NEIGHBORHOOD CRIME	6 000	900	700	700	900	1 100	800	400	500	9400
WITH NEIGHBORHOOD CRIME	1 100	100	300	-	100	400	100	-	100	...
BOTHERSOME TO RESPONDENT	600	100	200	-	100	100	100	-	100	...
WOULD LIKE TO MOVE	100	100	-	-	100	-	-	-	-	...
WOULD NOT LIKE TO MOVE	500	-	200	-	-	100	100	-	100	...
NOT REPORTED	-	-	-	-	-	-	-	-	-	-
NOT BOTHERSOME TO RESPONDENT	500	100	100	-	100	200	-	-	-	...
NOT REPORTED	-	-	-	-	-	-	-	-	-	-
NOT REPORTED	-	-	-	-	-	-	-	-	-	-
NO TRASH, LITTER, OR JUNK	5 600	800	900	700	600	1 100	600	300	600	9100
WITH TRASH, LITTER, OR JUNK	1 500	300	100	-	400	300	300	100	-	...
BOTHERSOME TO RESPONDENT	800	100	100	-	300	100	200	-	-	...
WOULD LIKE TO MOVE	300	100	-	-	100	-	200	-	-	...
WOULD NOT LIKE TO MOVE	400	-	100	-	200	100	-	-	-	...
NOT REPORTED	-	-	-	-	-	-	-	-	-	-
NOT BOTHERSOME TO RESPONDENT	700	200	-	-	100	200	100	100	-	...
NOT REPORTED	-	-	-	-	-	-	-	-	-	-
NOT REPORTED	-	-	-	-	-	-	-	-	-	-
NO BOARDED UP OR ABANDONED STRUCTURES	5 700	900	900	600	800	1 000	500	300	600	8700
WITH BOARDED UP OR ABANDONED STRUCTURES	1 400	100	200	100	200	400	400	100	-	...
BOTHERSOME TO RESPONDENT	500	100	100	-	100	-	100	-	-	...
WOULD LIKE TO MOVE	200	100	-	-	100	-	100	-	-	...
WOULD NOT LIKE TO MOVE	300	-	100	-	100	-	100	-	-	...
NOT REPORTED	-	-	-	-	-	-	-	-	-	-
NOT BOTHERSOME TO RESPONDENT	1 000	100	100	100	100	400	300	100	-	...
NOT REPORTED	-	-	-	-	-	-	-	-	-	-
NOT REPORTED	-	-	-	-	-	-	-	-	-	-
RENTER OCCUPIED	6 600	1 400	1 500	1 700	600	700	400	100	300	5400
NO STREET OR HIGHWAY NOISE	5 100	1 200	1 000	1 400	300	500	300	100	300	5400
WITH STREET OR HIGHWAY NOISE	1 500	200	500	300	300	200	100	-	-	...
BOTHERSOME TO RESPONDENT	500	-	100	200	100	100	-	-	-	...
WOULD LIKE TO MOVE	200	-	100	100	-	-	-	-	-	...
WOULD NOT LIKE TO MOVE	300	-	100	100	100	100	-	-	-	...
NOT REPORTED	-	-	-	-	-	-	-	-	-	-
NOT BOTHERSOME TO RESPONDENT	1 000	200	300	100	100	100	100	-	-	...
NOT REPORTED	-	-	-	-	-	-	-	-	-	-
NOT REPORTED	-	-	-	-	-	-	-	-	-	-
NO AIRPLANE TRAFFIC NOISE	4 900	1 100	1 100	1 600	400	300	300	100	100	5300
WITH AIRPLANE TRAFFIC NOISE	1 700	400	400	100	100	400	100	-	100	6500
BOTHERSOME TO RESPONDENT	200	-	100	-	-	100	-	-	-	...
WOULD LIKE TO MOVE	100	-	100	-	-	-	-	-	-	...
WOULD NOT LIKE TO MOVE	100	-	-	-	-	100	-	-	-	...
NOT REPORTED	-	-	-	-	-	-	-	-	-	-
NOT BOTHERSOME TO RESPONDENT	1 500	400	300	100	100	300	100	-	100	...
NOT REPORTED	-	-	-	-	-	-	-	-	-	-
NOT REPORTED	-	-	-	-	-	-	-	-	-	-
NO HEAVY TRAFFIC	4 700	1 000	1 000	1 100	400	600	300	100	300	5600
WITH HEAVY TRAFFIC	1 900	500	400	600	200	100	100	-	-	5000
BOTHERSOME TO RESPONDENT	200	-	-	100	100	-	-	-	-	...
WOULD LIKE TO MOVE	100	-	-	100	100	-	-	-	-	...
WOULD NOT LIKE TO MOVE	100	-	-	100	-	-	-	-	-	...
NOT REPORTED	-	-	-	-	-	-	-	-	-	-
NOT BOTHERSOME TO RESPONDENT	1 700	500	400	400	100	100	100	-	-	4600
NOT REPORTED	-	-	-	-	-	-	-	-	-	-
NOT REPORTED	100	-	-	100	-	-	-	-	-	...
NO STREETS IN NEED OF REPAIR	5 500	1 300	1 100	1 300	500	700	300	100	300	5600
WITH STREETS IN NEED OF REPAIR	1 000	200	400	300	100	-	100	-	-	...
BOTHERSOME TO RESPONDENT	600	100	200	300	-	-	100	-	-	...
WOULD LIKE TO MOVE	100	-	100	100	-	-	-	-	-	...
WOULD NOT LIKE TO MOVE	400	100	100	200	-	-	100	-	-	...
NOT REPORTED	-	-	-	-	-	-	-	-	-	-
NOT BOTHERSOME TO RESPONDENT	400	100	200	100	100	-	-	-	-	...
NOT REPORTED	-	-	-	-	-	-	-	-	-	-
NOT REPORTED	100	-	-	100	-	-	-	-	-	...

TABLE C-16. INCOME OF FAMILIES AND PRIMARY INDIVIDUALS BY TENURE AND SELECTED NEIGHBORHOOD CHARACTERISTICS FOR HOUSING UNITS WITH BLACK HOUSEHOLD HEAD: 1977--CONTINUED

(DATA BASED ON SAMPLE, SEE TEXT. FOR MINIMUM BASE FOR DERIVED FIGURES (PERCENT, MEDIAN, ETC.) AND MEANING OF SYMBOLS, SEE TEXT)

STANDARD METROPOLITAN STATISTICAL AREA MEMPHIS, TENN.-ARK. NOT IN CENTRAL CITY	TOTAL	LESS THAN $3,000	$3,000 TO $4,999	$5,000 TO $6,999	$7,000 TO $9,999	$10,000 TO $14,999	$15,000 TO $19,999	$20,000 TO $24,999	$25,000 OR MORE	MEDIAN (DOLLARS)
NEIGHBORHOOD CONDITIONS--CONTINUED										
RENTER OCCUPIED--CONTINUED										
NO ROADS IMPASSABLE	5 800	1 200	1 300	1 400	600	700	300	100	300	5600
WITH ROADS IMPASSABLE	800	200	200	300	-	-	100	-	-	...
BOTHERSOME TO RESPONDENT	500	-	100	300	-	-	100	-	-	...
WOULD LIKE TO MOVE	100	-	-	100	-	-	-	-	-	...
WOULD NOT LIKE TO MOVE	400	-	100	200	-	-	100	-	-	...
NOT REPORTED	-	-	-	-	-	-	-	-	-	-
NOT BOTHERSOME TO RESPONDENT	300	200	100	-	-	-	-	-	-	...
NOT REPORTED	-	-	-	-	-	-	-	-	-	-
NOT REPORTED	-	-	-	-	-	-	-	-	-	-
NO OCCUPIED HOUSING IN RUNDOWN CONDITION	5 500	900	1 300	1 400	500	700	300	100	300	5700
WITH OCCUPIED HOUSING IN RUNDOWN CONDITION	1 000	400	200	300	100	-	100	-	-	...
BOTHERSOME TO RESPONDENT	400	100	100	300	100	-	-	-	-	...
WOULD LIKE TO MOVE	300	-	-	300	100	-	-	-	-	...
WOULD NOT LIKE TO MOVE	100	100	100	-	-	-	-	-	-	...
NOT REPORTED	-	-	-	-	-	-	-	-	-	-
NOT BOTHERSOME TO RESPONDENT	600	300	100	100	-	-	100	-	-	...
NOT REPORTED	-	-	-	-	-	-	-	-	-	-
NOT REPORTED	100	100	-	-	-	-	-	-	-	...
NO COMMERCIAL OR NONRESIDENTIAL ACTIVITIES	4 200	1 300	900	1 100	300	300	200	-	100	4800
WITH COMMERCIAL OR NONRESIDENTIAL ACTIVITIES	2 300	100	600	600	300	400	200	100	200	6700
BOTHERSOME TO RESPONDENT	-	-	-	-	-	-	-	-	-	-
WOULD LIKE TO MOVE	-	-	-	-	-	-	-	-	-	-
WOULD NOT LIKE TO MOVE	-	-	-	-	-	-	-	-	-	-
NOT REPORTED	-	-	-	-	-	-	-	-	-	-
NOT BOTHERSOME TO RESPONDENT	2 300	100	600	600	300	400	200	100	200	6700
NOT REPORTED	-	-	-	-	-	-	-	-	-	-
NOT REPORTED	100	100	-	-	-	-	-	-	-	...
NO ODORS, SMOKE, OR GAS	6 100	1 400	1 300	1 500	600	600	400	100	200	5400
WITH ODORS, SMOKE, OR GAS	500	-	200	200	-	100	-	-	100	...
BOTHERSOME TO RESPONDENT	500	-	100	200	-	100	-	-	100	...
WOULD LIKE TO MOVE	300	-	100	100	-	-	-	-	100	...
WOULD NOT LIKE TO MOVE	200	-	-	100	-	100	-	-	-	...
NOT REPORTED	-	-	-	-	-	-	-	-	-	-
NOT BOTHERSOME TO RESPONDENT	100	-	100	-	-	-	-	-	-	...
NOT REPORTED	-	-	-	-	-	-	-	-	-	-
NOT REPORTED	-	-	-	-	-	-	-	-	-	-
ADEQUATE STREET LIGHTS	5 100	1 100	1 200	1 200	400	600	300	100	200	5400
INADEQUATE STREET LIGHTS	1 500	300	300	500	100	100	100	-	100	...
BOTHEPSOME TO RESPONDENT	700	100	200	100	100	100	100	-	100	...
WOULD LIKE TO MOVE	200	-	100	100	-	-	-	-	100	...
WOULD NOT LIKE TO MOVE	500	100	100	-	100	100	100	-	-	...
NOT REPORTED	-	-	-	-	-	-	-	-	-	-
NOT BOTHERSOME TO RESPONDENT	800	200	100	400	-	-	-	-	-	...
NOT REPORTED	-	-	-	-	-	-	-	-	-	-
NOT REPORTED	-	-	-	-	-	-	-	-	-	-
NO NEIGHBORHOOD CRIME	5 500	1 400	1 200	1 500	600	300	400	100	100	5200
WITH NEIGHBORHOOD CRIME	1 100	100	300	300	-	400	-	-	200	...
BOTHERSOME TO RESPONDENT	600	100	100	300	-	100	-	-	100	...
WOULD LIKE TO MOVE	300	-	-	100	-	100	-	-	100	...
WOULD NOT LIKE TO MOVE	300	100	100	100	-	-	-	-	-	...
NOT REPORTED	-	-	-	-	-	-	-	-	-	-
NOT BOTHERSOME TO RESPONDENT	600	-	200	-	-	200	-	-	100	...
NOT REPORTED	-	-	-	-	-	-	-	-	-	-
NOT REPORTED	-	-	-	-	-	-	-	-	-	-
NO TRASH, LITTER, OR JUNK	5 300	1 100	1 400	1 100	500	600	400	100	300	5500
WITH TRASH, LITTER, OR JUNK	1 200	300	100	600	100	100	-	-	-	...
BOTHERSOME TO RESPONDENT	600	100	100	300	100	100	-	-	-	...
WOULD LIKE TO MOVE	300	-	100	100	100	100	-	-	-	...
WOULD NOT LIKE TO MOVE	300	100	100	200	-	-	-	-	-	...
NOT REPORTED	-	-	-	-	-	-	-	-	-	-
NOT BOTHERSOME TO RESPONDENT	600	200	-	400	-	-	-	-	-	...
NOT REPORTED	-	-	-	-	-	-	-	-	-	-
NOT REPORTED	100	100	-	-	-	-	-	-	-	...
NO BOARDED UP OR ABANDONED STRUCTURES	5 800	1 400	1 200	1 400	400	700	400	100	300	5500
WITH BOARDED UP OR ABANDONED STRUCTURES	800	-	300	300	100	-	-	-	-	...
BOTHERSOME TO RESPONDENT	100	-	-	100	-	-	-	-	-	...
WOULD LIKE TO MOVE	-	-	-	-	-	-	-	-	-	-
WOULD NOT LIKE TO MOVE	100	-	-	100	-	-	-	-	-	...
NOT REPORTED	-	-	-	-	-	-	-	-	-	-
NOT BOTHERSOME TO RESPONDENT	700	-	300	300	100	-	-	-	-	...
NOT REPORTED	-	-	-	-	-	-	-	-	-	-
NOT REPORTED	100	100	-	-	-	-	-	-	-	...
NEIGHBORHOOD CONDITIONS AND WISH TO MOVE[1]										
OWNER OCCUPIED	7 100	1 000	1 100	700	1 000	1 400	900	400	600	9300
NO BOTHERSOME NEIGHBORHOOD CONDITIONS	3 600	400	600	400	400	900	400	200	400	10300
WITH BOTHERSOME NEIGHBORHOOD CONDITIONS	3 500	600	500	300	600	600	500	200	200	8700
HOUSEHOLD WOULD NOT LIKE TO MOVE	2 700	500	500	300	500	300	200	100	200	7100
HOUSEHOLD WOULD LIKE TO MOVE	800	100	-	-	100	200	300	100	-	...
BECAUSE OF 1 CONDITION	400	-	-	-	100	200	100	100	-	...
BECAUSE OF 2 CONDITIONS	100	-	-	-	-	-	100	-	-	...
BECAUSE OF 3 OR MORE CONDITIONS	300	100	-	-	100	100	100	-	-	...
NOT REPORTED	100	-	-	-	-	-	100	-	-	...
NOT REPORTED	-	-	-	-	-	-	-	-	-	-
RENTER OCCUPIED	6 600	1 400	1 500	1 700	600	700	400	100	300	5400
NO BOTHERSOME NEIGHBORHOOD CONDITIONS	4 200	1 200	1 000	700	400	400	300	100	200	4900
WITH BOTHERSOME NEIGHBORHOOD CONDITIONS	2 400	300	500	1 000	200	300	100	-	100	5900
HOUSEHOLD WOULD NOT LIKE TO MOVE	1 400	300	200	600	100	100	100	-	-	...
HOUSEHOLD WOULD LIKE TO MOVE	1 000	-	300	400	100	100	-	-	100	...
BECAUSE OF 1 CONDITION	400	-	200	100	-	100	-	-	-	...
BECAUSE OF 2 CONDITIONS	300	-	100	100	-	100	-	-	-	...
BECAUSE OF 3 OR MORE CONDITIONS	300	-	-	200	100	-	-	-	100	...
NOT REPORTED	-	-	-	-	-	-	-	-	-	-
NOT REPORTED	-	-	-	-	-	-	-	-	-	-

[1]WISH TO MOVE ONLY RELATES TO RESPONDENT'S OPINION OF SPECIFIC NEIGHBORHOOD CONDITIONS.

TABLE C-16. INCOME OF FAMILIES AND PRIMARY INDIVIDUALS BY TENURE AND SELECTED NEIGHBORHOOD CHARACTERISTICS FOR HOUSING UNITS WITH BLACK HOUSEHOLD HEAD: 1977--CONTINUED

(DATA BASED ON SAMPLE, SEE TEXT. FOR MINIMUM BASE FOR DERIVED FIGURES (PERCENT, MEDIAN, ETC.) AND MEANING OF SYMBOLS, SEE TEXT)

STANDARD METROPOLITAN STATISTICAL AREA MEMPHIS, TENN.-ARK. NOT IN CENTRAL CITY	TOTAL	LESS THAN $3,000	$3,000 TO $4,999	$5,000 TO $6,999	$7,000 TO $9,999	$10,000 TO $14,999	$15,000 TO $19,999	$20,000 TO $24,999	$25,000 OR MORE	MEDIAN (DOLLARS)
NEIGHBORHOOD SERVICES										
OWNER OCCUPIED	7 100	1 000	1 100	700	1 000	1 400	900	400	600	9300
SATISFACTORY PUBLIC TRANSPORTATION	5 000	600	900	500	800	1 000	600	200	500	8900
UNSATISFACTORY PUBLIC TRANSPORTATION	1 900	400	100	200	300	400	300	200	100	10200
WOULD LIKE TO MOVE	100	-	-	-	100	-	-	-	-	***
WOULD NOT LIKE TO MOVE	1 800	400	100	200	200	400	200	200	100	10200
NOT REPORTED	100	-	-	-	-	-	100	-	-	***
DON'T KNOW	200	100	-	-	-	100	100	-	-	***
NOT REPORTED	-	-	-	-	-	-	-	-	-	-
SATISFACTORY SCHOOLS	6 300	800	800	700	900	1 400	800	400	500	9900
UNSATISFACTORY SCHOOLS	100	-	-	-	-	-	100	-	100	***
WOULD LIKE TO MOVE	100	-	-	-	-	-	100	-	100	***
WOULD NOT LIKE TO MOVE	-	-	-	-	-	-	-	-	-	-
NOT REPORTED	-	-	-	-	-	-	-	-	-	-
DON'T KNOW	600	200	300	-	100	100	-	-	-	***
NOT REPORTED	-	-	-	-	-	-	-	-	-	-
SATISFACTORY SHOPPING	5 900	900	900	600	800	1 200	800	300	500	9500
UNSATISFACTORY SHOPPING	1 200	100	200	100	300	200	100	100	100	***
WOULD LIKE TO MOVE	500	-	-	-	200	100	100	-	100	***
WOULD NOT LIKE TO MOVE	800	100	200	100	100	100	100	100	-	***
NOT REPORTED	-	-	-	-	-	-	-	-	-	-
DON'T KNOW	-	-	-	-	-	-	-	-	-	-
NOT REPORTED	-	-	-	-	-	-	-	-	-	-
SATISFACTORY POLICE PROTECTION	6 100	900	900	700	800	1 300	600	300	500	8700
UNSATISFACTORY POLICE PROTECTION	600	100	100	-	100	100	200	100	-	***
WOULD LIKE TO MOVE	300	-	-	-	100	100	100	-	-	***
WOULD NOT LIKE TO MOVE	300	100	100	-	-	100	100	100	-	***
NOT REPORTED	-	-	-	-	-	-	-	-	-	-
DON'T KNOW	500	-	100	-	100	-	100	100	100	***
NOT REPORTED	-	-	-	-	-	-	-	-	-	-
SATISFACTORY OUTDOOR RECREATION FACILITIES	3 800	700	400	500	600	800	500	300	200	9000
UNSATISFACTORY OUTDOOR RECREATION FACILITIES	2 900	300	600	200	400	700	400	100	300	9600
WOULD LIKE TO MOVE	600	-	-	-	200	200	100	-	-	***
WOULD NOT LIKE TO MOVE	2 400	300	600	200	300	400	300	100	300	8200
NOT REPORTED	-	-	-	-	-	-	-	-	-	-
DON'T KNOW	300	-	100	-	-	-	-	100	100	***
NOT REPORTED	-	-	-	-	-	-	-	-	-	-
SATISFACTORY HOSPITALS OR HEALTH CLINICS	5 400	800	800	500	700	1 200	600	200	500	9200
UNSATISFACTORY HOSPITALS OR HEALTH CLINICS	1 700	200	300	100	300	200	300	200	100	9400
WOULD LIKE TO MOVE	400	-	-	-	200	100	100	100	-	***
WOULD NOT LIKE TO MOVE	1 300	200	300	100	100	100	300	100	100	***
NOT REPORTED	-	-	-	-	-	-	-	-	-	-
DON'T KNOW	100	-	-	-	-	-	-	-	-	-
NOT REPORTED	-	-	-	-	-	-	-	-	100	***
RENTER OCCUPIED	6 600	1 400	1 500	1 700	600	700	400	100	300	5400
SATISFACTORY PUBLIC TRANSPORTATION	3 800	800	700	1 100	400	400	200	-	200	5900
UNSATISFACTORY PUBLIC TRANSPORTATION	2 700	600	800	600	100	300	200	100	-	4700
WOULD LIKE TO MOVE	500	100	300	100	-	100	-	-	-	***
WOULD NOT LIKE TO MOVE	2 100	600	600	500	100	200	200	100	-	4800
NOT REPORTED	-	-	-	-	-	-	-	-	-	-
DON'T KNOW	100	-	-	-	-	-	-	-	-	-
NOT REPORTED	100	100	-	-	-	-	-	-	100	***
SATISFACTORY SCHOOLS	5 800	1 300	1 400	1 400	400	600	400	100	300	5300
UNSATISFACTORY SCHOOLS	100	-	-	100	-	-	-	-	-	***
WOULD LIKE TO MOVE	100	-	-	100	-	-	-	-	-	***
WOULD NOT LIKE TO MOVE	100	-	-	100	-	-	-	-	-	***
NOT REPORTED	-	-	-	-	-	-	-	-	-	-
DON'T KNOW	600	100	100	200	100	100	-	-	-	***
NOT REPORTED	100	100	-	-	-	-	-	-	-	***
SATISFACTORY SHOPPING	5 200	1 100	1 000	1 500	300	700	300	100	300	5700
UNSATISFACTORY SHOPPING	1 300	300	400	200	300	-	100	-	-	***
WOULD LIKE TO MOVE	200	100	100	-	-	-	-	-	-	***
WOULD NOT LIKE TO MOVE	1 100	300	300	200	300	-	100	-	-	***
NOT REPORTED	-	-	-	-	-	-	-	-	-	-
DON'T KNOW	-	-	-	-	-	-	-	-	-	-
NOT REPORTED	100	100	-	-	-	-	-	-	-	***
SATISFACTORY POLICE PROTECTION	5 700	1 400	1 400	1 400	600	400	200	100	300	5100
UNSATISFACTORY POLICE PROTECTION	700	-	100	200	-	200	200	-	-	***
WOULD LIKE TO MOVE	200	-	-	200	-	-	-	-	-	***
WOULD NOT LIKE TO MOVE	600	-	100	-	-	200	200	-	-	***
NOT REPORTED	-	-	-	-	-	-	-	-	-	-
DON'T KNOW	100	-	-	100	-	-	-	-	-	***
NOT REPORTED	100	100	-	-	-	-	-	-	-	***
SATISFACTORY OUTDOOR RECREATION FACILITIES	3 900	900	600	1 100	500	300	300	100	200	5900
UNSATISFACTORY OUTDOOR RECREATION FACILITIES	2 400	400	800	500	100	400	100	-	100	4800
WOULD LIKE TO MOVE	900	100	200	300	-	300	-	-	100	***
WOULD NOT LIKE TO MOVE	1 400	400	600	200	100	100	100	-	-	***
NOT REPORTED	100	-	100	-	-	-	-	-	-	***
DON'T KNOW	300	100	100	100	-	-	-	-	-	***
NOT REPORTED	100	100	-	-	-	-	-	-	-	***
SATISFACTORY HOSPITALS OR HEALTH CLINICS	4 500	1 000	1 000	1 300	200	700	100	-	200	5400
UNSATISFACTORY HOSPITALS OR HEALTH CLINICS	1 800	400	500	400	200	-	200	100	100	5100
WOULD LIKE TO MOVE	400	100	100	300	-	-	-	-	-	***
WOULD NOT LIKE TO MOVE	1 300	300	400	100	200	-	200	100	100	***
NOT REPORTED	100	-	100	-	-	-	-	-	-	***
DON'T KNOW	200	-	-	-	100	-	100	-	-	***
NOT REPORTED	100	100	-	-	-	-	-	-	-	***

TABLE C-16. INCOME OF FAMILIES AND PRIMARY INDIVIDUALS BY TENURE AND SELECTED NEIGHBORHOOD CHARACTERISTICS FOR HOUSING UNITS WITH BLACK HOUSEHOLD HEAD: 1977--CONTINUED

(DATA BASED ON SAMPLE, SEE TEXT. FOR MINIMUM BASE FOR DERIVED FIGURES (PERCENT, MEDIAN, ETC.) AND MEANING OF SYMBOLS, SEE TEXT)

STANDARD METROPOLITAN STATISTICAL AREA MEMPHIS, TENN.-ARK. NOT IN CENTRAL CITY	TOTAL	LESS THAN $3,000	$3,000 TO $4,999	$5,000 TO $6,999	$7,000 TO $9,999	$10,000 TO $14,999	$15,000 TO $19,999	$20,000 TO $24,999	$25,000 OR MORE	MEDIAN (DOLLARS)
NEIGHBORHOOD SERVICES AND WISH TO MOVE[1]										
OWNER OCCUPIED	7 100	1 000	1 100	700	1 000	1 400	900	400	600	9300
WITH SATISFACTORY NEIGHBORHOOD SERVICES	2 800	400	500	300	400	600	400	100	100	8600
WITH UNSATISFACTORY NEIGHBORHOOD SERVICES	4 300	600	600	400	600	900	500	300	500	9900
HOUSEHOLD WOULD NOT LIKE TO MOVE	3 400	600	600	400	300	600	300	200	400	8000
HOUSEHOLD WOULD LIKE TO MOVE	900	-	-	-	300	300	200	100	100	...
BECAUSE OF 1 SERVICE	400	-	-	-	-	200	100	100	-	...
BECAUSE OF 2 SERVICES	100	-	-	-	100	-	-	-	100	...
BECAUSE OF 3 OR MORE SERVICES	300	-	-	-	200	100	100	-	-	...
NOT REPORTED	-	-	-	-	-	-	-	-	-	-
NOT REPORTED	-	-	-	-	-	-	-	-	-	-
RENTER OCCUPIED	6 600	1 400	1 500	1 700	600	700	400	100	300	5400
WITH SATISFACTORY NEIGHBORHOOD SERVICES	2 100	500	300	800	300	100	-	-	200	5800
WITH UNSATISFACTORY NEIGHBORHOOD SERVICES	4 400	900	1 200	1 000	300	500	400	100	100	5200
HOUSEHOLD WOULD NOT LIKE TO MOVE	3 200	800	900	500	300	200	400	100	-	4700
HOUSEHOLD WOULD LIKE TO MOVE	1 300	100	300	500	-	300	-	-	100	...
BECAUSE OF 1 SERVICE	600	-	100	200	-	200	-	-	100	...
BECAUSE OF 2 SERVICES	500	-	200	200	-	100	-	-	-	...
BECAUSE OF 3 OR MORE SERVICES	200	100	100	100	-	-	-	-	-	...
NOT REPORTED	-	-	-	-	-	-	-	-	-	-
NOT REPORTED	100	100	-	-	-	-	-	-	-	...
OVERALL OPINION OF NEIGHBORHOOD										
OWNER OCCUPIED	7 100	1 000	1 100	700	1 000	1 400	900	400	600	9300
EXCELLENT	1 500	400	300	100	100	300	100	100	100	...
GOOD	3 700	300	400	500	400	900	500	200	500	11600
FAIR	1 600	300	400	100	400	300	200	100	-	7500
POOR	200	100	-	-	100	-	100	-	-	...
NOT REPORTED	-	-	-	-	-	-	-	-	-	-
HOUSEHOLD WOULD LIKE TO MOVE	800	100	-	-	100	200	300	100	-	...
EXCELLENT	-	-	-	-	-	-	-	-	-	-
GOOD	200	-	-	-	-	200	100	-	-	...
FAIR	400	-	-	-	100	100	200	100	-	...
POOR	100	100	-	-	100	-	-	-	-	...
NOT REPORTED	-	-	-	-	-	-	-	-	-	-
HOUSEHOLD WOULD NOT LIKE TO MOVE	6 300	900	1 100	700	900	1 200	600	300	600	8500
EXCELLENT	1 500	400	300	100	100	300	100	100	100	...
GOOD	3 400	300	400	500	400	800	400	200	500	11000
FAIR	1 300	300	400	100	300	200	-	-	-	...
POOR	100	-	-	-	-	-	100	-	-	...
NOT REPORTED	-	-	-	-	-	-	-	-	-	-
NOT REPORTED	100	-	-	-	-	-	100	-	-	...
RENTER OCCUPIED	6 600	1 400	1 500	1 700	600	700	400	100	300	5400
EXCELLENT	1 500	600	300	300	-	100	100	-	100	...
GOOD	2 800	600	800	600	300	200	200	100	100	5200
FAIR	2 100	300	300	600	200	400	100	-	100	6300
POOR	300	-	100	100	100	-	-	-	-	...
NOT REPORTED	-	-	-	-	-	-	-	-	-	-
HOUSEHOLD WOULD LIKE TO MOVE	1 000	-	300	400	100	100	-	-	100	...
EXCELLENT	-	-	-	-	-	-	-	-	-	-
GOOD	100	-	100	-	-	-	-	-	-	...
FAIR	700	-	200	300	-	100	-	-	100	...
POOR	200	-	-	100	100	-	-	-	-	...
NOT REPORTED	-	-	-	-	-	-	-	-	-	-
HOUSEHOLD WOULD NOT LIKE TO MOVE	5 600	1 400	1 200	1 300	500	500	400	100	200	5300
EXCELLENT	1 500	600	300	300	-	100	100	-	100	...
GOOD	2 700	600	600	600	300	200	200	100	100	5400
FAIR	1 400	300	100	300	200	200	100	-	-	...
POOR	100	-	100	-	-	-	-	-	-	...
NOT REPORTED	-	-	-	-	-	-	-	-	-	-
NOT REPORTED	-	-	-	-	-	-	-	-	-	-

[1]WISH TO MOVE ONLY RELATES TO RESPONDENT'S OPINION OF SPECIFIC NEIGHBORHOOD SERVICES.

TABLE C-17. VALUE OF OWNER-OCCUPIED HOUSING UNITS BY OCCUPANCY AND UTILIZATION CHARACTERISTICS AND SERVICES AVAILABLE FOR HOUSING UNITS WITH BLACK HOUSEHOLD HEAD: 1977

(DATA BASED ON SAMPLE, SEE TEXT. FOR MINIMUM BASE FOR DERIVED FIGURES (PERCENT, MEDIAN, ETC.) AND MEANING OF SYMBOLS, SEE TEXT)

STANDARD METROPOLITAN STATISTICAL AREA MEMPHIS, TENN.-ARK. NOT IN CENTRAL CITY	TOTAL	LESS THAN $10,000	$10,000 TO $19,999	$20,000 TO $24,999	$25,000 TO $29,999	$30,000 TO $34,999	$35,000 TO $39,999	$40,000 TO $49,999	$50,000 OR MORE	MEDIAN (DOLLARS)
SPECIFIED OWNER OCCUPIED[1]	5 900	800	1 800	900	300	500	600	500	500	22200
DURATION OF OCCUPANCY										
HOUSEHOLD HEAD LIVED HERE:										
LESS THAN 3 MONTHS	100	-	-	-	-	-	-	-	100	...
3 MONTHS OR LONGER	5 900	800	1 800	900	300	500	600	500	400	22000
LIVED HERE LAST WINTER	5 700	800	1 800	900	300	500	600	500	300	21400
BEDROOMS										
NONE AND 1	100	100	100	-	-	-	-	-	-	...
2 OR MORE	5 800	700	1 800	900	300	500	600	500	500	22500
NONE LACKING PRIVACY	4 600	300	1 200	900	300	400	500	500	400	24300
1 OR MORE LACKING PRIVACY	1 200	400	500	-	100	100	100	-	100	...
PRIVACY NOT REPORTED	-	-	-	-	-	-	-	-	-	-
3-OR-MORE-PERSON HOUSEHOLDS	3 800	400	900	800	100	400	500	300	400	23300
NO BEDROOMS USED BY 3 PERSONS OR MORE	3 000	300	600	800	-	400	400	300	400	24500
BEDROOMS USED BY 3 PERSONS OR MORE	700	200	400	-	100	-	100	-	-	...
1	300	100	100	-	100	-	100	-	-	...
2 OR MORE	400	100	300	-	-	-	-	-	-	...
BEDROOMS USED BY PERSONS 13 YEARS OF AGE OR OLDER	700	200	400	-	100	-	100	-	-	...
NO BEDROOMS USED BY PERSONS 13 YEARS OF AGE OR OLDER	-	-	-	-	-	-	-	-	-	-
NOT REPORTED	-	-	-	-	-	-	-	-	-	-
NO BEDROOMS	-	-	-	-	-	-	-	-	-	-
NOT REPORTED	100	-	-	-	-	-	-	-	-	-
1- AND 2-PERSON HOUSEHOLDS	2 200	300	900	100	300	100	200	100	100	18700
CONDITION OF KITCHEN FACILITIES										
WITH COMPLETE KITCHEN FACILITIES	5 700	600	1 800	900	300	400	600	500	500	22200
ALL USABLE	5 700	600	1 800	900	300	400	600	500	500	22200
1 OR MORE NOT USABLE[2]	-	-	-	-	-	-	-	-	-	-
KITCHEN SINK	-	-	-	-	-	-	-	-	-	-
REFRIGERATOR	-	-	-	-	-	-	-	-	-	-
RANGE OR COOKSTOVE	-	-	-	-	-	-	-	-	-	-
NOT REPORTED	-	-	-	-	-	-	-	-	-	-
NOT REPORTED	-	-	-	-	-	-	-	-	-	-
LACKING COMPLETE KITCHEN FACILITIES	300	100	-	-	100	100	-	-	-	...
GARBAGE COLLECTION SERVICE										
WITH SERVICE	4 800	700	1 500	600	300	400	400	500	400	21700
LESS THAN ONCE A WEEK	200	100	100	100	-	-	-	-	-	...
ONCE A WEEK	700	200	400	-	-	-	100	-	-	...
TWICE A WEEK OR MORE	3 700	400	900	600	300	400	400	500	300	24700
DON'T KNOW	300	100	100	-	-	100	-	-	-	...
NOT REPORTED	-	-	-	-	-	-	-	-	-	-
NO SERVICE	1 100	100	300	300	100	100	200	100	100	...
METHOD OF DISPOSAL:										
INCINERATOR, TRASH CHUTE, OR COMPACTOR	-	-	-	-	-	-	-	-	-	-
GARBAGE DISPOSAL	-	-	-	-	-	-	-	-	-	-
OTHER MEANS	1 100	100	300	300	100	100	200	100	100	...
NOT REPORTED	-	-	-	-	-	-	-	-	-	-
DON'T KNOW	-	-	-	-	-	-	-	-	-	-
NOT REPORTED	-	-	-	-	-	-	-	-	-	-
EXTERMINATION SERVICE										
OCCUPIED 3 MONTHS OR LONGER	5 900	800	1 800	900	300	500	600	500	400	22000
NO SIGNS OF MICE OR RATS	3 700	300	1 000	600	300	300	400	500	300	24200
WITH SIGNS OF MICE OR RATS	2 200	400	800	300	100	200	300	-	100	17800
REGULAR EXTERMINATION SERVICE	100	-	-	100	-	-	100	-	-	...
IRREGULAR EXTERMINATION SERVICE	300	100	100	100	-	-	-	-	100	...
NO EXTERMINATION SERVICE	1 800	400	800	100	100	200	200	-	100	16700
NOT REPORTED	-	-	-	-	-	-	-	-	-	-
NOT REPORTED	-	-	-	-	-	-	-	-	-	-
OCCUPIED LESS THAN 3 MONTHS	100	-	-	-	-	-	-	-	100	...

[1] LIMITED TO 1-FAMILY HOMES ON LESS THAN 10 ACRES AND NO BUSINESS ON PROPERTY.
[2] FIGURES WILL NOT ADD TO TOTAL BECAUSE MORE THAN ONE KITCHEN FACILITY WAS REPORTED AS NOT USABLE FOR THE SAME UNIT.

TABLE C-18. VALUE OF OWNER-OCCUPIED HOUSING UNITS BY DEFICIENCIES IN SELECTED STRUCTURAL CHARACTERISTICS FOR HOUSING UNITS WITH BLACK HOUSEHOLD HEAD: 1977

(DATA BASED ON SAMPLE, SEE TEXT. FOR MINIMUM BASE FOR DERIVED FIGURES (PERCENT, MEDIAN, ETC.) AND MEANING OF SYMBOLS, SEE TEXT)

STANDARD METROPOLITAN STATISTICAL AREA MEMPHIS, TENN.-ARK. NOT IN CENTRAL CITY	TOTAL	LESS THAN $10,000	$10,000 TO $19,999	$20,000 TO $24,999	$25,000 TO $29,999	$30,000 TO $34,999	$35,000 TO $39,999	$40,000 TO $49,999	$50,000 OR MORE	MEDIAN (DOLLARS)
SPECIFIED OWNER OCCUPIED[1]	5 900	800	1 800	900	300	500	600	500	500	22200
ELECTRIC WIRING										
ALL WIRING CONCEALED IN WALLS OR METAL COVERING	5 900	700	1 800	900	300	500	600	500	500	22300
SOME OR ALL WIRING EXPOSED	100	100	-	-	-	-	-	-	-	...
NOT REPORTED	-	-	-	-	-	-	-	-	-	-
ELECTRIC WALL OUTLETS										
WITH WORKING OUTLETS IN EACH ROOM	5 500	600	1 600	800	300	500	600	500	500	23100
LACKING WORKING OUTLETS IN SOME OR ALL ROOMS	400	100	200	100	-	-	-	-	-	...
NOT REPORTED	-	-	-	-	-	-	-	-	-	-
BASEMENT										
WITH BASEMENT	100	-	-	-	-	-	-	-	100	...
NO SIGNS OF WATER LEAKAGE	100	-	-	-	-	-	-	-	100	...
WITH SIGNS OF WATER LEAKAGE	-	-	-	-	-	-	-	-	-	-
DON'T KNOW	-	-	-	-	-	-	-	-	-	-
NOT REPORTED	-	-	-	-	-	-	-	-	-	-
NO BASEMENT	5 900	800	1 800	900	300	500	600	500	400	22000
ROOF										
NO SIGNS OF WATER LEAKAGE	5 100	400	1 600	700	300	400	600	500	500	23400
WITH SIGNS OF WATER LEAKAGE	800	300	200	200	-	100	100	-	-	...
DON'T KNOW	-	-	-	-	-	-	-	-	-	-
NOT REPORTED	-	-	-	-	-	-	-	-	-	-
INTERIOR CEILINGS AND WALLS										
OPEN CRACKS OR HOLES:										
NO OPEN CRACKS OR HOLES	5 300	500	1 700	800	300	500	600	500	400	22700
WITH OPEN CRACKS OR HOLES	600	300	100	100	100	-	-	-	100	...
NOT REPORTED	100	-	-	-	-	-	100	-	-	...
BROKEN PLASTER:										
NO BROKEN PLASTER	5 700	700	1 700	800	300	500	600	500	500	22500
WITH BROKEN PLASTER	200	100	100	100	-	-	-	-	-	...
NOT REPORTED	-	-	-	-	-	-	-	-	-	-
PEELING PAINT:										
NO PEELING PAINT	5 700	700	1 800	800	300	500	600	500	500	22100
WITH PEELING PAINT	100	100	-	100	-	-	-	-	-	...
NOT REPORTED	100	-	-	-	-	-	100	-	-	...
INTERIOR FLOORS										
NO HOLES IN FLOOR	5 600	600	1 700	900	300	500	600	500	500	22700
WITH HOLES IN FLOOR	300	200	100	-	-	-	-	-	-	...
NOT REPORTED	100	-	-	-	100	-	-	-	-	...
SELECTED STRUCTURAL DEFICIENCIES AND WISH TO MOVE										
WITH STRUCTURAL DEFICIENCIES	1 100	300	400	200	100	100	100	-	100	...
HOUSEHOLD WOULD LIKE TO MOVE[2]	100	-	100	-	-	-	-	-	-	...
UNITS WITH SIGNS OF WATER LEAKAGE IN BASEMENT	-	-	-	-	-	-	-	-	-	-
UNITS WITH SIGNS OF WATER LEAKAGE IN ROOF	-	-	-	-	-	-	-	-	-	-
UNITS WITH OPEN CRACKS OR HOLES IN INTERIOR CEILINGS AND WALLS	-	-	-	-	-	-	-	-	-	-
UNITS WITH HOLES IN FLOOR	-	-	-	-	-	-	-	-	-	-
UNITS WITH BROKEN PLASTER ON INTERIOR CEILINGS AND WALLS	-	-	-	-	-	-	-	-	-	-
UNITS WITH PEELING PAINT ON INTERIOR CEILINGS AND WALLS	-	-	-	-	-	-	-	-	-	-
UNITS WITH 2 OR MORE STRUCTURAL DEFICIENCIES	100	-	100	-	-	-	-	-	-	...
HOUSEHOLD WOULD NOT LIKE TO MOVE	1 100	300	300	200	100	100	100	-	100	...
NOT REPORTED	-	-	-	-	-	-	-	-	-	-
NO STRUCTURAL DEFICIENCIES	4 800	400	1 400	700	300	400	600	500	400	23600
NOT REPORTED	-	-	-	-	-	-	-	-	-	-
OVERALL OPINION OF STRUCTURE										
EXCELLENT	1 300	300	600	100	100	-	100	100	100	...
GOOD	3 100	300	800	600	200	400	400	400	100	24300
FAIR	1 400	200	400	300	100	100	200	-	200	...
POOR	100	-	100	-	-	-	-	-	-	...
NOT REPORTED	-	-	-	-	-	-	-	-	-	-

[1]LIMITED TO 1-FAMILY HOMES ON LESS THAN 10 ACRES AND NO BUSINESS ON PROPERTY.
[2]FIGURES WILL NOT ADD TO TOTAL BECAUSE MORE THAN ONE STRUCTURAL DEFICIENCY WAS REPORTED FOR THE SAME UNIT.

TABLE C-19. VALUE OF OWNER-OCCUPIED HOUSING UNITS BY FAILURES IN PLUMBING FACILITIES AND EQUIPMENT FOR HOUSING UNITS WITH BLACK HOUSEHOLD HEAD: 1977

(DATA BASED ON SAMPLE, SEE TEXT. FOR MINIMUM BASE FOR DERIVED FIGURES (PERCENT, MEDIAN, ETC.) AND MEANING OF SYMBOLS, SEE TEXT)

STANDARD METROPOLITAN STATISTICAL AREA MEMPHIS, TENN.-ARK. NOT IN CENTRAL CITY	TOTAL	LESS THAN $10,000	$10,000 TO $19,999	$20,000 TO $24,999	$25,000 TO $29,999	$30,000 TO $34,999	$35,000 TO $39,999	$40,000 TO $49,999	$50,000 OR MORE	MEDIAN (DOLLARS)
SPECIFIED OWNER OCCUPIED[1]	5 900	800	1 800	900	300	500	600	500	500	22200
UNITS OCCUPIED 3 MONTHS OR LONGER	5 900	800	1 800	900	300	500	600	500	400	22000
WATER SUPPLY										
WITH PIPED WATER INSIDE STRUCTURE	5 700	700	1 800	900	300	500	600	500	400	22000
NO BREAKDOWNS	5 400	600	1 700	800	300	500	600	500	400	22300
WITH BREAKDOWNS	300	100	100	100	-	-	-	-	-	***
UNUSABLE 6 CONSECUTIVE HOURS OR LONGER:										
1 TIME	200	100	100	100	-	-	-	-	-	***
2 TIMES	-	-	-	-	-	-	-	-	-	-
3 TIMES OR MORE	100	100	-	-	-	-	-	-	-	***
NOT REPORTED	-	-	-	-	-	-	-	-	-	-
DON'T KNOW	-	-	-	-	-	-	-	-	-	-
NOT REPORTED	100	-	-	-	-	-	100	-	-	***
REASON FOR BREAKDOWN:										
PROBLEMS INSIDE BUILDING	-	-	-	-	-	-	-	-	-	-
PROBLEMS OUTSIDE BUILDING	300	100	100	100	-	-	-	-	-	***
NOT REPORTED	-	-	-	-	-	-	-	-	-	-
NO PIPED WATER INSIDE STRUCTURE	100	100	-	-	100	-	-	-	-	***
SEWAGE DISPOSAL										
WITH PUBLIC SEWER, SEPTIC TANK, OR CESSPOOL	5 600	600	1 700	900	300	500	600	500	400	22300
NO BREAKDOWNS	5 500	600	1 600	900	300	500	600	500	400	22700
WITH BREAKDOWNS	100	-	100	-	-	-	-	-	-	***
UNUSABLE 6 CONSECUTIVE HOURS OR LONGER:										
1 TIME	100	-	100	-	-	-	-	-	-	***
2 TIMES	-	-	-	-	-	-	-	-	-	-
3 TIMES OR MORE	-	-	-	-	-	-	-	-	-	-
NOT REPORTED	-	-	-	-	-	-	-	-	-	-
DON'T KNOW	-	-	-	-	-	-	-	-	-	-
NOT REPORTED	100	-	100	-	-	-	-	-	-	***
WITH CHEMICAL TOILET, PRIVY, OR OTHER MEANS	200	100	100	-	100	-	-	-	-	***
FLUSH TOILET										
WITH ALL PLUMBING FACILITIES	5 400	500	1 700	900	300	500	600	500	400	22900
WITH ONLY 1 FLUSH TOILET	3 600	500	1 500	700	300	200	300	100	100	18700
NO BREAKDOWNS IN FLUSH TOILET	3 300	400	1 400	500	300	200	300	100	100	18700
WITH BREAKDOWNS IN FLUSH TOILET	300	100	100	100	-	-	-	-	-	***
UNUSABLE 6 CONSECUTIVE HOURS OR LONGER:										
1 TIME	300	100	100	100	-	-	-	-	-	***
2 TIMES	-	-	-	-	-	-	-	-	-	-
3 TIMES	-	-	-	-	-	-	-	-	-	-
4 TIMES OR MORE	-	-	-	-	-	-	-	-	-	-
NOT REPORTED	-	-	-	-	-	-	-	-	-	-
NOT REPORTED	-	-	-	-	-	-	-	-	-	-
REASON FOR BREAKDOWN:										
PROBLEMS INSIDE BUILDING	100	-	-	100	-	-	-	-	-	***
PROBLEMS OUTSIDE BUILDING	300	100	100	100	-	-	-	-	-	***
NOT REPORTED	-	-	-	-	-	-	-	-	-	-
LACKING SOME OR ALL PLUMBING FACILITIES	400	300	100	-	100	-	-	-	-	***
ELECTRIC FUSE BLOWOUTS										
NO FUSE OR SWITCH BLOWOUTS	5 200	800	1 700	800	300	500	400	400	300	20900
WITH FUSE OR SWITCH BLOWOUTS	600	-	100	100	-	-	200	100	100	***
1 TIME	300	-	100	100	-	-	100	100	100	***
2 TIMES	100	-	-	-	-	-	100	-	-	***
3 TIMES OR MORE	100	-	100	-	-	-	-	-	100	***
NOT REPORTED	-	-	-	-	-	-	-	-	-	-
DON'T KNOW	100	-	-	-	-	-	-	100	-	***
NOT REPORTED	-	-	-	-	-	-	-	-	-	-
UNITS OCCUPIED LAST WINTER	5 700	800	1 800	900	300	500	600	500	300	21400
HEATING EQUIPMENT										
WITH HEATING EQUIPMENT	5 700	800	1 800	900	300	500	600	500	300	21400
NO BREAKDOWNS	5 100	600	1 600	800	300	400	600	500	300	22100
WITH BREAKDOWNS	600	200	200	100	-	100	-	100	-	***
1 TIME	500	200	100	100	-	100	-	100	-	***
2 TIMES	-	-	-	-	-	-	-	-	-	-
3 TIMES	-	-	-	-	-	-	-	-	-	-
4 TIMES OR MORE	100	-	100	-	-	-	-	-	-	***
NOT REPORTED	-	-	-	-	-	-	-	-	-	-
NOT REPORTED	-	-	-	-	-	-	-	-	-	-
NO HEATING EQUIPMENT	-	-	-	-	-	-	-	-	-	-
INSUFFICIENT HEAT										
ADDITIONAL HEAT SOURCE:										
WITH SPECIFIED HEATING EQUIPMENT[2]	3 800	100	1 300	800	200	400	300	500	200	23200
NO ADDITIONAL HEAT SOURCE USED	3 100	100	900	700	200	400	300	500	200	24400
USED KITCHEN STOVE, FIREPLACE, OR PORTABLE HEATER	700	100	400	100	-	-	100	100	-	***
NOT REPORTED	-	-	-	-	-	-	-	-	-	-
LACKING SPECIFIED HEATING EQUIPMENT OR NONE	1 800	600	600	100	100	100	200	-	100	14900

[1]LIMITED TO 1-FAMILY HOMES ON LESS THAN 10 ACRES AND NO BUSINESS ON PROPERTY.
[2]EXCLUDES ROOM HEATERS WITHOUT FLUE OR VENT, FIREPLACES, STOVES, AND PORTABLE HEATERS.

TABLE C-19. VALUE OF OWNER-OCCUPIED HOUSING UNITS BY FAILURES IN PLUMBING FACILITIES AND EQUIPMENT FOR HOUSING UNITS WITH BLACK HOUSEHOLD HEAD: 1977--CONTINUED

(DATA BASED ON SAMPLE, SEE TEXT. FOR MINIMUM BASE FOR DERIVED FIGURES (PERCENT, MEDIAN, ETC.) AND MEANING OF SYMBOLS, SEE TEXT)

STANDARD METROPOLITAN STATISTICAL AREA MEMPHIS, TENN.-ARK. NOT IN CENTRAL CITY	TOTAL	LESS THAN $10,000	$10,000 TO $19,999	$20,000 TO $24,999	$25,000 TO $29,999	$30,000 TO $34,999	$35,000 TO $39,999	$40,000 TO $49,999	$50,000 OR MORE	MEDIAN (DOLLARS)
SPECIFIED OWNER OCCUPIED[1]--CONTINUED										
UNITS OCCUPIED LAST WINTER--CONTINUED										
INSUFFICIENT HEAT--CONTINUED										
ROOMS LACKING SPECIFIED HEAT SOURCE:										
WITH SPECIFIED HEATING EQUIPMENT[2]	3 800	100	1 300	800	200	400	300	500	200	23200
NO ROOMS LACKING AIR DUCTS, REGISTERS, RADIATORS, OR HEATERS	2 900	-	900	700	100	300	200	500	100	24000
ROOMS LACKING AIR DUCTS, REGISTERS, RADIATORS, OR HEATERS	800	100	400	100	100	100	100	-	100	...
1 ROOM	200	100	100	-	100	-	-	-	-	...
2 ROOMS	300	-	100	100	-	-	100	-	100	...
3 ROOMS OR MORE	300	100	200	-	-	100	-	-	-	...
NOT REPORTED	100	-	-	100	-	-	100	-	-	...
LACKING SPECIFIED HEATING EQUIPMENT OR NONE	1 800	600	600	100	100	100	200	-	100	14900
CLOSURE OF ROOMS:										
WITH HEATING EQUIPMENT	5 700	800	1 800	900	300	500	600	500	300	21400
NO ROOMS CLOSED	5 100	700	1 600	800	300	500	400	500	300	21700
CLOSED CERTAIN ROOMS	600	100	200	100	-	-	200	-	-	...
LIVING ROOM ONLY	100	-	-	100	-	-	-	-	-	...
DINING ROOM ONLY	-	-	-	-	-	-	-	-	-	-
1 OR MORE BEDROOMS ONLY	300	100	200	-	-	-	100	-	-	...
OTHER ROOMS OR COMBINATION	200	-	100	-	-	-	100	-	-	...
NOT REPORTED	-	-	-	-	-	-	-	-	-	-
NOT REPORTED	-	-	-	-	-	-	-	-	-	-
NO HEATING EQUIPMENT	-	-	-	-	-	-	-	-	-	-

[1]LIMITED TO 1-FAMILY HOMES ON LESS THAN 10 ACRES AND NO BUSINESS ON PROPERTY.
[2]EXCLUDES ROOM HEATERS WITHOUT FLUE OR VENT, FIREPLACES, STOVES, AND PORTABLE HEATERS.

TABLE C-20. VALUE OF OWNER-OCCUPIED HOUSING UNITS BY SELECTED NEIGHBORHOOD CHARACTERISTICS FOR HOUSING UNITS WITH BLACK HOUSEHOLD HEAD: 1977

(DATA BASED ON SAMPLE, SEE TEXT. FOR MINIMUM BASE FOR DERIVED FIGURES (PERCENT, MEDIAN, ETC.) AND MEANING OF SYMBOLS, SEE TEXT)

STANDARD METROPOLITAN STATISTICAL AREA MEMPHIS, TENN.-ARK. NOT IN CENTRAL CITY	TOTAL	LESS THAN $10,000	$10,000 TO $19,999	$20,000 TO $24,999	$25,000 TO $29,999	$30,000 TO $34,999	$35,000 TO $39,999	$40,000 TO $49,999	$50,000 OR MORE	MEDIAN (DOLLARS)
SPECIFIED OWNER OCCUPIED[1]	5 900	800	1 800	900	300	500	600	500	500	22200
NEIGHBORHOOD CONDITIONS										
NO STREET OR HIGHWAY NOISE	4 800	500	1 300	800	300	500	600	500	400	23700
WITH STREET OR HIGHWAY NOISE	1 200	300	500	100	100	-	100	100	100	...
BOTHERSOME TO RESPONDENT	400	-	200	100	100	-	-	100	100	...
WOULD LIKE TO MOVE	100	-	100	-	-	-	-	-	-	...
WOULD NOT LIKE TO MOVE	400	-	100	100	100	-	-	100	100	...
NOT REPORTED	-	-	-	-	-	-	-	-	-	-
NOT BOTHERSOME TO RESPONDENT	700	300	300	100	-	-	100	-	-	...
NOT REPORTED	-	-	-	-	-	-	-	-	-	-
NOT REPORTED	-	-	-	-	-	-	-	-	-	-
NO AIRPLANE TRAFFIC NOISE	5 600	600	1 700	900	300	500	600	500	500	22400
WITH AIRPLANE TRAFFIC NOISE	300	100	100	-	100	-	-	100	-	...
BOTHERSOME TO RESPONDENT	100	100	-	-	100	-	-	-	-	...
WOULD LIKE TO MOVE	-	-	-	-	-	-	-	-	-	-
WOULD NOT LIKE TO MOVE	100	100	-	-	100	-	-	-	-	...
NOT REPORTED	-	-	-	-	-	-	-	-	-	-
NOT BOTHERSOME TO RESPONDENT	200	100	100	-	-	-	-	100	-	...
NOT REPORTED	-	-	-	-	-	-	-	-	-	-
NOT REPORTED	-	-	-	-	-	-	-	-	-	-
NO HEAVY TRAFFIC	4 300	400	1 100	900	200	500	400	400	400	23400
WITH HEAVY TRAFFIC	1 600	300	700	-	100	-	300	100	100	16800
BOTHERSOME TO RESPONDENT	300	-	100	-	100	-	-	100	100	...
WOULD LIKE TO MOVE	-	-	-	-	-	-	-	-	-	-
WOULD NOT LIKE TO MOVE	300	-	100	-	100	-	-	100	100	...
NOT REPORTED	-	-	-	-	-	-	-	-	-	-
NOT BOTHERSOME TO RESPONDENT	1 300	300	600	-	100	-	300	100	-	...
NOT REPORTED	-	-	-	-	-	-	-	-	-	-
NOT REPORTED	-	-	-	-	-	-	-	-	-	-
NO STREETS IN NEED OF REPAIR	3 700	400	700	700	200	500	500	500	300	27500
WITH STREETS IN NEED OF REPAIR	2 200	400	1 100	200	100	-	200	100	100	18600
BOTHERSOME TO RESPONDENT	1 700	200	800	200	100	-	100	100	100	18100
WOULD LIKE TO MOVE	200	-	100	-	-	-	-	-	100	...
WOULD NOT LIKE TO MOVE	1 400	200	700	200	100	-	100	-	100	...
NOT REPORTED	100	-	-	-	-	-	-	100	-	...
NOT BOTHERSOME TO RESPONDENT	600	200	300	-	-	-	100	-	-	...
NOT REPORTED	-	-	-	-	-	-	-	-	-	-
NOT REPORTED	-	-	-	-	-	-	-	-	-	-
NO ROADS IMPASSABLE	5 400	700	1 700	800	300	500	600	500	400	21700
WITH ROADS IMPASSABLE	500	100	100	100	100	-	100	100	100	...
BOTHERSOME TO RESPONDENT	400	100	-	100	100	-	100	100	100	...
WOULD LIKE TO MOVE	-	-	-	-	-	-	-	-	-	-
WOULD NOT LIKE TO MOVE	400	100	-	100	100	-	100	100	100	...
NOT REPORTED	-	-	-	-	-	-	-	-	-	-
NOT BOTHERSOME TO RESPONDENT	100	-	100	100	-	-	-	-	-	...
NOT REPORTED	-	-	-	-	-	-	-	-	-	-
NOT REPORTED	-	-	-	-	-	-	-	-	-	-

[1]LIMITED TO 1-FAMILY HOMES ON LESS THAN 10 ACRES AND NO BUSINESS ON PROPERTY.

TABLE C-20. VALUE OF OWNER-OCCUPIED HOUSING UNITS BY SELECTED NEIGHBORHOOD CHARACTERISTICS FOR HOUSING UNITS WITH BLACK HOUSEHOLD HEAD: 1977--CONTINUED

(DATA BASED ON SAMPLE, SEE TEXT. FOR MINIMUM BASE FOR DERIVED FIGURES (PERCENT, MEDIAN, ETC.) AND MEANING OF SYMBOLS, SEE TEXT)

STANDARD METROPOLITAN STATISTICAL AREA MEMPHIS, TENN.-ARK. NOT IN CENTRAL CITY	TOTAL	LESS THAN $10,000	$10,000 TO $19,999	$20,000 TO $24,999	$25,000 TO $29,999	$30,000 TO $34,999	$35,000 TO $39,999	$40,000 TO $49,999	$50,000 OR MORE	MEDIAN (DOLLARS)
SPECIFIED OWNER OCCUPIED[1]--CONTINUED										
NEIGHBORHOOD CONDITIONS--CONTINUED										
NO OCCUPIED HOUSING IN RUNDOWN CONDITION	4 600	600	1 300	700	300	500	400	500	400	23300
WITH OCCUPIED HOUSING IN RUNDOWN CONDITION	1 300	200	600	200	100	-	300	-	100	...
BOTHERSOME TO RESPONDENT	800	100	400	100	100	-	100	-	100	...
WOULD LIKE TO MOVE	300	-	100	100	100	-	-	-	-	...
WOULD NOT LIKE TO MOVE	600	100	300	100	-	-	100	-	100	...
NOT REPORTED	-	-	-	-	-	-	-	-	-	-
NOT BOTHERSOME TO RESPONDENT	500	100	100	100	-	-	200	-	-	...
NOT REPORTED	-	-	-	-	-	-	-	-	-	-
NOT REPORTED	-	-	-	-	-	-	-	-	-	-
NO COMMERCIAL OR NONRESIDENTIAL ACTIVITIES	4 500	400	1 400	700	300	200	600	500	400	23400
WITH COMMERCIAL OR NONRESIDENTIAL ACTIVITIES	1 400	300	400	200	-	300	100	-	100	...
BOTHERSOME TO RESPONDENT	100	-	100	-	-	-	-	-	-	...
WOULD LIKE TO MOVE	100	-	100	-	-	-	-	-	-	...
WOULD NOT LIKE TO MOVE	100	-	100	-	-	-	-	-	-	...
NOT REPORTED	-	-	-	-	-	-	-	-	-	-
NOT BOTHERSOME TO RESPONDENT	1 300	300	300	200	-	300	100	-	100	...
NOT REPORTED	-	-	-	-	-	-	-	-	-	-
NOT REPORTED	-	-	-	-	-	-	-	-	-	-
NO ODORS, SMOKE, OR GAS	5 000	600	1 300	700	300	500	600	500	300	23800
WITH ODORS, SMOKE, OR GAS	900	100	500	200	-	-	-	-	100	...
BOTHERSOME TO RESPONDENT	800	100	400	200	-	-	-	-	100	...
WOULD LIKE TO MOVE	400	-	200	100	-	-	-	-	100	...
WOULD NOT LIKE TO MOVE	500	100	200	100	-	-	-	-	100	...
NOT REPORTED	-	-	-	-	-	-	-	-	-	-
NOT BOTHERSOME TO RESPONDENT	100	100	100	-	-	-	-	-	-	...
NOT REPORTED	-	-	-	-	-	-	-	-	-	-
NOT REPORTED	-	-	-	-	-	-	-	-	-	-
ADEQUATE STREET LIGHTS	4 000	500	1 200	400	300	400	500	500	200	23600
INADEQUATE STREET LIGHTS	2 000	300	600	500	100	100	100	100	300	21000
BOTHERSOME TO RESPONDENT	1 200	100	400	300	100	-	-	-	300	...
WOULD LIKE TO MOVE	200	-	100	100	-	-	-	-	100	...
WOULD NOT LIKE TO MOVE	1 000	100	400	300	100	-	-	-	200	...
NOT REPORTED	-	-	-	-	-	-	-	-	-	-
NOT BOTHERSOME TO RESPONDENT	700	100	200	200	-	100	100	100	-	...
NOT REPORTED	-	-	-	-	-	-	-	-	-	-
NOT REPORTED	-	-	-	-	-	-	-	-	-	-
NO NEIGHBORHOOD CRIME	5 100	800	1 600	600	300	500	600	500	300	21800
WITH NEIGHBORHOOD CRIME	900	-	300	300	100	-	100	100	100	...
BOTHERSOME TO RESPONDENT	600	-	200	100	100	-	100	100	100	...
WOULD LIKE TO MOVE	100	-	100	-	-	-	-	-	-	...
WOULD NOT LIKE TO MOVE	500	-	100	100	100	-	100	100	100	...
NOT REPORTED	-	-	-	-	-	-	-	-	-	-
NOT BOTHERSOME TO RESPONDENT	300	-	100	100	-	-	-	-	100	...
NOT REPORTED	-	-	-	-	-	-	-	-	-	-
NOT REPORTED	-	-	-	-	-	-	-	-	-	-
NO TRASH, LITTER, OR JUNK	4 800	500	1 400	600	200	500	600	500	300	23500
WITH TRASH, LITTER, OR JUNK	1 200	300	400	300	100	-	-	-	100	...
BOTHERSOME TO RESPONDENT	700	100	300	200	100	-	-	-	100	...
WOULD LIKE TO MOVE	300	-	100	100	100	-	-	-	-	...
WOULD NOT LIKE TO MOVE	400	100	100	100	-	-	-	-	100	...
NOT REPORTED	-	-	-	-	-	-	-	-	-	-
NOT BOTHERSOME TO RESPONDENT	400	100	100	100	100	-	-	-	100	...
NOT REPORTED	-	-	-	-	-	-	-	-	-	-
NOT REPORTED	-	-	-	-	-	-	-	-	-	-
NO BOARDED UP OR ABANDONED STRUCTURES	4 600	600	1 300	400	300	500	600	500	400	24300
WITH BOARDED UP OR ABANDONED STRUCTURES	1 300	100	500	500	100	-	100	-	100	...
BOTHERSOME TO RESPONDENT	500	100	200	100	-	-	-	-	100	...
WOULD LIKE TO MOVE	200	-	100	100	-	-	-	-	-	...
WOULD NOT LIKE TO MOVE	300	100	100	100	-	-	-	-	100	...
NOT REPORTED	-	-	-	-	-	-	-	-	-	-
NOT BOTHERSOME TO RESPONDENT	800	100	300	300	100	-	100	-	-	...
NOT REPORTED	-	-	-	-	-	-	-	-	-	-
NOT REPORTED	-	-	-	-	-	-	-	-	-	-
NEIGHBORHOOD CONDITIONS AND WISH TO MOVE[2]										
NO BOTHERSOME NEIGHBORHOOD CONDITIONS	2 900	400	700	300	100	500	500	300	200	27900
WITH BOTHERSOME NEIGHBORHOOD CONDITIONS	3 000	400	1 100	600	300	-	200	300	300	20200
HOUSEHOLD WOULD NOT LIKE TO MOVE	2 200	400	600	400	200	-	200	200	200	21200
HOUSEHOLD WOULD LIKE TO MOVE	800	-	500	100	100	-	-	-	100	...
BECAUSE OF 1 CONDITION	400	-	300	100	-	-	-	-	-	...
BECAUSE OF 2 CONDITIONS	100	-	-	-	100	-	-	-	-	...
BECAUSE OF 3 OR MORE CONDITIONS	300	-	200	100	-	-	-	-	100	...
NOT REPORTED	100	-	-	-	-	-	-	100	-	...
NOT REPORTED	-	-	-	-	-	-	-	-	-	-
NEIGHBORHOOD SERVICES										
SATISFACTORY PUBLIC TRANSPORTATION	3 900	300	1 300	600	200	400	500	300	300	22600
UNSATISFACTORY PUBLIC TRANSPORTATION	1 800	300	500	300	100	100	100	100	200	21500
WOULD LIKE TO MOVE	100	100	-	-	-	-	-	-	-	...
WOULD NOT LIKE TO MOVE	1 700	300	500	200	100	100	100	100	200	22000
NOT REPORTED	100	-	-	100	-	-	-	-	-	...
DON'T KNOW	200	100	-	-	-	-	-	100	-	...
NOT REPORTED	-	-	-	-	-	-	-	-	-	-
SATISFACTORY SCHOOLS	5 300	600	1 700	800	300	500	500	500	500	22100
UNSATISFACTORY SCHOOLS	100	-	-	100	-	-	-	100	-	...
WOULD LIKE TO MOVE	100	-	-	100	-	-	-	100	-	...
WOULD NOT LIKE TO MOVE	-	-	-	-	-	-	-	-	-	-
NOT REPORTED	-	-	-	-	-	-	-	-	-	-
DON'T KNOW	500	200	100	100	-	-	200	-	-	...
NOT REPORTED	-	-	-	-	-	-	-	-	-	-

[1]LIMITED TO 1-FAMILY HOMES ON LESS THAN 10 ACRES AND NO BUSINESS ON PROPERTY.
[2]WISH TO MOVE ONLY RELATES TO RESPONDENT'S OPINION OF SPECIFIC NEIGHBORHOOD CONDITIONS.

TABLE C-20. VALUE OF OWNER-OCCUPIED HOUSING UNITS BY SELECTED NEIGHBORHOOD CHARACTERISTICS FOR HOUSING UNITS WITH BLACK HOUSEHOLD HEAD: 1977--CONTINUED

(DATA BASED ON SAMPLE, SEE TEXT. FOR MINIMUM BASE FOR DERIVED FIGURES (PERCENT, MEDIAN, ETC.) AND MEANING OF SYMBOLS, SEE TEXT)

STANDARD METROPOLITAN STATISTICAL AREA MEMPHIS, TENN.-ARK. NOT IN CENTRAL CITY	TOTAL	LESS THAN $10,000	$10,000 TO $19,999	$20,000 TO $24,999	$25,000 TO $29,999	$30,000 TO $34,999	$35,000 TO $39,999	$40,000 TO $49,999	$50,000 OR MORE	MEDIAN (DOLLARS)
SPECIFIED OWNER OCCUPIED[1]--CONTINUED										
NEIGHBORHOOD SERVICES--CONTINUED										
SATISFACTORY SHOPPING	4 900	600	1 600	600	300	400	500	500	400	22000
UNSATISFACTORY SHOPPING	1 000	100	300	300	100	100	100	100	100	...
WOULD LIKE TO MOVE	500	100	200	100	-	-	-	100	-	...
WOULD NOT LIKE TO MOVE	600	100	100	100	100	100	100	-	100	...
NOT REPORTED	-	-	-	-	-	-	-	-	-	-
DON'T KNOW	-	-	-	-	-	-	-	-	-	-
NOT REPORTED	-	-	-	-	-	-	-	-	-	-
SATISFACTORY POLICE PROTECTION	5 000	800	1 600	600	300	500	400	400	300	20700
UNSATISFACTORY POLICE PROTECTION	600	-	200	200	100	-	100	-	100	...
WOULD LIKE TO MOVE	300	-	100	100	100	-	100	-	-	...
WOULD NOT LIKE TO MOVE	300	-	100	100	-	-	-	-	100	...
NOT REPORTED	-	-	-	-	-	-	-	-	-	-
DON'T KNOW	400	-	-	100	-	-	100	100	100	...
NOT REPORTED	-	-	-	-	-	-	-	-	-	-
SATISFACTORY OUTDOOR RECREATION FACILITIES	3 100	400	800	400	300	200	200	500	300	23500
UNSATISFACTORY OUTDOOR RECREATION FACILITIES	2 600	300	900	500	-	300	500	-	100	21500
WOULD LIKE TO MOVE	600	100	400	100	-	-	-	-	-	...
WOULD NOT LIKE TO MOVE	2 000	200	500	400	-	300	500	-	100	23800
NOT REPORTED	-	-	-	-	-	-	-	-	-	-
DON'T KNOW	300	100	100	-	-	-	-	100	100	...
NOT REPORTED	-	-	-	-	-	-	-	-	-	-
SATISFACTORY HOSPITALS OR HEALTH CLINICS	4 500	700	1 400	500	300	400	400	400	400	21800
UNSATISFACTORY HOSPITALS OR HEALTH CLINICS	1 400	100	400	400	100	100	200	100	100	...
WOULD LIKE TO MOVE	400	-	300	100	-	-	100	-	-	...
WOULD NOT LIKE TO MOVE	1 000	100	200	300	100	100	100	100	100	...
NOT REPORTED	-	-	-	-	-	-	-	-	-	-
DON'T KNOW	100	-	-	-	-	-	-	100	-	...
NOT REPORTED	-	-	-	-	-	-	-	-	-	-
NEIGHBORHOOD SERVICES AND WISH TO MOVE[2]										
WITH SATISFACTORY NEIGHBORHOOD SERVICES	2 200	300	700	400	100	100	200	300	200	22200
WITH UNSATISFACTORY NEIGHBORHOOD SERVICES	3 700	500	1 100	500	200	400	500	200	300	22100
HOUSEHOLD WOULD NOT LIKE TO MOVE	2 800	400	700	300	100	400	400	100	300	24200
HOUSEHOLD WOULD LIKE TO MOVE	900	100	400	200	100	-	100	100	-	...
BECAUSE OF 1 SERVICE	400	-	200	100	100	-	-	-	-	...
BECAUSE OF 2 SERVICES	100	-	-	-	-	-	100	100	-	...
BECAUSE OF 3 OR MORE SERVICES	300	100	200	100	-	-	-	-	-	...
NOT REPORTED	-	-	-	-	-	-	-	-	-	-
NOT REPORTED	-	-	-	-	-	-	-	-	-	-
OVERALL OPINION OF NEIGHBORHOOD										
EXCELLENT	1 300	300	400	-	100	100	100	100	200	...
GOOD	3 100	400	700	500	200	400	300	400	100	24000
FAIR	1 400	100	600	300	100	-	300	-	100	...
POOR	200	-	100	100	-	-	-	-	-	...
NOT REPORTED	-	-	-	-	-	-	-	-	-	-
HOUSEHOLD WOULD LIKE TO MOVE	800	-	500	100	100	-	-	-	100	...
EXCELLENT	-	-	-	-	-	-	-	-	-	-
GOOD	200	-	200	100	-	-	-	-	-	...
FAIR	400	-	200	100	100	-	-	-	100	...
POOR	100	-	100	-	-	-	-	-	-	...
NOT REPORTED	-	-	-	-	-	-	-	-	-	-
HOUSEHOLD WOULD NOT LIKE TO MOVE	5 100	800	1 300	800	300	500	600	500	400	23100
EXCELLENT	1 300	300	400	-	100	100	100	100	200	...
GOOD	2 700	400	500	400	200	400	300	300	100	24900
FAIR	1 000	100	400	300	-	-	300	-	100	...
POOR	100	-	-	100	-	-	-	-	-	...
NOT REPORTED	-	-	-	-	-	-	-	-	-	-
NOT REPORTED	100	-	-	-	-	-	-	100	-	...

[1]LIMITED TO 1-FAMILY HOMES ON LESS THAN 10 ACRES AND NO BUSINESS ON PROPERTY.
[2]WISH TO MOVE ONLY RELATES TO RESPONDENT'S OPINION OF SPECIFIC NEIGHBORHOOD SERVICES.

TABLE C-21. GROSS RENT OF RENTER-OCCUPIED HOUSING UNITS BY OCCUPANCY AND UTILIZATION CHARACTERISTICS AND SERVICES AVAILABLE FOR HOUSING UNITS WITH BLACK HOUSEHOLD HEAD: 1977

(DATA BASED ON SAMPLE, SEE TEXT. FOR MINIMUM BASE FOR DERIVED FIGURES (PERCENT, MEDIAN, ETC.) AND MEANING OF SYMBOLS, SEE TEXT)

STANDARD METROPOLITAN STATISTICAL AREA MEMPHIS, TENN.-ARK. NOT IN CENTRAL CITY	TOTAL	LESS THAN $70	$70 TO $99	$100 TO $149	$150 TO $199	$200 TO $249	$250 OR MORE	NO CASH RENT	MEDIAN (DOLLARS)
SPECIFIED RENTER OCCUPIED[1]	6 300	1 200	700	1 500	1 000	1 300	100	600	132
DURATION OF OCCUPANCY									
HOUSEHOLD HEAD LIVED HERE:									
LESS THAN 3 MONTHS	800	200	100	300	-	200	-	-	...
3 MONTHS OR LONGER	5 500	900	600	1 200	1 000	1 100	100	600	135
LIVED HERE LAST WINTER	4 500	900	600	1 000	900	500	-	600	122
BEDROOMS									
NONE AND 1	1 100	400	100	300	100	100	-	100	...
2 OR MORE	5 200	700	600	1 200	900	1 100	100	600	141
NONE LACKING PRIVACY	3 800	600	300	700	700	1 100	100	300	160
1 OR MORE LACKING PRIVACY	1 400	200	300	500	200	-	-	300	...
PRIVACY NOT REPORTED	-	-	-	-	-	-	-	-	-
3-OR-MORE-PERSON HOUSEHOLDS	3 600	600	400	900	300	1 000	100	300	134
NO BEDROOMS USED BY 3 PERSONS OR MORE	2 200	200	200	600	200	900	100	100	166
BEDROOMS USED BY 3 PERSONS OR MORE	1 300	400	200	300	100	100	-	300	...
1	800	200	200	200	100	100	-	100	...
2 OR MORE	500	200	-	100	-	-	-	200	...
BEDROOMS USED BY PERSONS 13 YEARS OF AGE OR OLDER	1 100	400	100	300	100	100	-	100	...
NO BEDROOMS USED BY PERSONS 13 YEARS OF AGE OR OLDER	200	100	100	-	-	-	-	100	...
NOT REPORTED	100	-	-	-	-	-	-	100	-
NO BEDROOMS	-	-	-	-	-	-	-	-	-
NOT REPORTED	100	-	-	100	-	-	-	-	...
1- AND 2-PERSON HOUSEHOLDS	2 700	600	300	500	700	300	-	300	128
CONDITION OF KITCHEN FACILITIES									
WITH COMPLETE KITCHEN FACILITIES	5 100	600	500	1 500	1 000	1 300	100	200	144
ALL USABLE	4 800	600	400	1 300	1 000	1 300	100	200	148
1 OR MORE NOT USABLE[2]	200	100	100	100	-	-	-	-	...
KITCHEN SINK	100	-	100	100	-	-	-	-	...
REFRIGERATOR	100	100	-	100	-	-	-	-	...
RANGE OR COOKSTOVE	-	-	-	-	-	-	-	-	-
NOT REPORTED	-	-	-	-	-	-	-	-	-
NOT REPORTED	-	-	-	-	-	-	-	-	-
LACKING COMPLETE KITCHEN FACILITIES	1 200	600	200	-	-	-	-	400	...
GARBAGE COLLECTION SERVICE									
WITH SERVICE	5 000	900	400	1 300	900	1 200	100	200	140
LESS THAN ONCE A WEEK	100	100	-	100	-	-	-	-	...
ONCE A WEEK	600	100	100	300	200	-	-	-	...
TWICE A WEEK OR MORE	3 600	600	400	1 000	700	800	100	100	138
DON'T KNOW	800	100	-	100	100	400	-	100	...
NOT REPORTED	-	-	-	-	-	-	-	-	-
NO SERVICE	1 300	300	300	100	100	100	-	400	...
METHOD OF DISPOSAL:									
INCINERATOR, TRASH CHUTE, OR COMPACTOR	-	-	-	-	-	-	-	-	-
GARBAGE DISPOSAL	-	-	-	-	-	-	-	-	-
OTHER MEANS	1 300	300	300	100	100	100	-	400	...
NOT REPORTED	-	-	-	-	-	-	-	-	-
DON'T KNOW	-	-	-	-	-	-	-	-	-
NOT REPORTED	-	-	-	-	-	-	-	-	-
EXTERMINATION SERVICE									
OCCUPIED 3 MONTHS OR LONGER	5 500	900	600	1 200	1 000	1 100	100	600	135
NO SIGNS OF MICE OR RATS	3 200	200	200	600	700	1 000	100	400	176
WITH SIGNS OF MICE OR RATS	2 300	700	400	500	300	100	-	300	88
REGULAR EXTERMINATION SERVICE	300	-	-	100	200	-	-	-	...
IRREGULAR EXTERMINATION SERVICE	300	100	100	100	-	100	-	-	...
NO EXTERMINATION SERVICE	1 800	700	400	400	100	-	-	300	...
NOT REPORTED	-	-	-	-	-	-	-	-	-
NOT REPORTED	100	-	-	100	-	-	-	-	...
OCCUPIED LESS THAN 3 MONTHS	800	200	100	300	-	200	-	-	...

[1] EXCLUDES 1-FAMILY HOMES ON 10 ACRES OR MORE.
[2] FIGURES WILL NOT ADD TO TOTAL BECAUSE MORE THAN ONE KITCHEN FACILITY WAS REPORTED AS NOT USABLE FOR THE SAME UNIT.

TABLE C-22. GROSS RENT OF RENTER-OCCUPIED HOUSING UNITS, BY DEFICIENCIES IN SELECTED STRUCTURAL CHARACTERISTICS FOR HOUSING UNITS WITH BLACK HOUSEHOLD HEAD: 1977

(DATA BASED ON SAMPLE, SEE TEXT. FOR MINIMUM BASE FOR DERIVED FIGURES (PERCENT, MEDIAN, ETC.) AND MEANING OF SYMBOLS, SEE TEXT)

STANDARD METROPOLITAN STATISTICAL AREA MEMPHIS, TENN.-ARK. NOT IN CENTRAL CITY	TOTAL	LESS THAN $70	$70 TO $99	$100 TO $149	$150 TO $199	$200 TO $249	$250 OR MORE	NO CASH RENT	MEDIAN (DOLLARS)
SPECIFIED RENTER OCCUPIED[1]	6 300	1 200	700	1 500	1 000	1 300	100	600	132
2 OR MORE UNITS IN STRUCTURE	2 600	300	100	500	300	1 100	100	100	190
COMMON STAIRWAYS									
WITH COMMON STAIRWAYS	1 800	300	-	300	300	800	-	-	193
NO LOOSE STEPS	1 500	200	-	300	300	700	-	-	...
RAILINGS NOT LOOSE	1 400	100	-	200	300	700	-	-	...
RAILINGS LOOSE	100	100	-	100	-	-	-	-	...
NO RAILINGS	-	-	-	-	-	-	-	-	-
RAILINGS NOT REPORTED	-	-	-	-	-	-	-	-	-
LOOSE STEPS	-	-	-	-	-	-	-	-	-
RAILINGS NOT LOOSE	-	-	-	-	-	-	-	-	-
RAILINGS LOOSE	-	-	-	-	-	-	-	-	-
NO RAILINGS	-	-	-	-	-	-	-	-	-
RAILINGS NOT REPORTED	-	-	-	-	-	-	-	-	-
STEPS NOT REPORTED	300	100	-	100	-	100	-	-	...
NO COMMON STAIRWAYS	800	100	100	200	-	300	100	100	...
LIGHT FIXTURES IN PUBLIC HALLS									
WITH PUBLIC HALLS	1 400	200	100	300	300	500	-	-	...
WITH LIGHT FIXTURES	1 300	200	100	300	300	500	-	-	...
ALL WORKING	1 200	100	100	300	300	500	-	-	...
SOME WORKING	100	100	-	-	-	-	-	-	...
NONE WORKING	-	-	-	-	-	-	-	-	-
NOT REPORTED	-	-	-	-	-	-	-	-	-
NO LIGHT FIXTURES	100	-	-	100	-	-	-	-	...
NO PUBLIC HALLS	1 000	100	100	100	100	500	100	100	...
NOT REPORTED	300	100	-	100	-	100	-	-	...
STORIES BETWEEN MAIN AND APARTMENT ENTRANCES									
NONE (ON SAME FLOOR)	1 600	300	100	300	100	500	100	100	...
1 (UP OR DOWN)	800	100	-	100	100	600	-	-	...
2 OR MORE (UP OR DOWN)	100	-	-	-	100	-	-	-	...
NOT REPORTED	100	-	-	100	-	-	-	-	...
1-UNIT STRUCTURES INCLUDING MOBILE HOMES OR TRAILERS	3 700	900	600	900	700	100	-	500	108
ELECTRIC WIRING									
ALL WIRING CONCEALED IN WALLS OR METAL COVERING	5 700	800	700	1 500	1 000	1 300	100	400	138
SOME OR ALL WIRING EXPOSED	600	400	-	-	-	-	-	300	...
NOT REPORTED	-	-	-	-	-	-	-	-	-
ELECTRIC WALL OUTLETS									
WITH WORKING OUTLETS IN EACH ROOM	5 300	600	700	1 400	1 000	1 300	100	300	142
LACKING WORKING OUTLETS IN SOME OR ALL ROOMS	1 000	600	-	100	-	-	-	400	...
NOT REPORTED	-	-	-	-	-	-	-	-	-
BASEMENT									
WITH BASEMENT	-	-	-	-	-	-	-	-	-
NO SIGNS OF WATER LEAKAGE	-	-	-	-	-	-	-	-	-
WITH SIGNS OF WATER LEAKAGE	-	-	-	-	-	-	-	-	-
DON'T KNOW	-	-	-	-	-	-	-	-	-
NOT REPORTED	-	-	-	-	-	-	-	-	-
NO BASEMENT	6 300	1 200	700	1 500	1 000	1 300	100	600	132
ROOF									
NO SIGNS OF WATER LEAKAGE	4 900	700	600	1 100	900	1 300	100	300	144
WITH SIGNS OF WATER LEAKAGE	1 300	500	100	400	-	-	-	300	...
DON'T KNOW	100	-	-	-	100	-	-	-	...
NOT REPORTED	-	-	-	-	-	-	-	-	-
INTERIOR CEILINGS AND WALLS									
OPEN CRACKS OR HOLES:									
NO OPEN CRACKS OR HOLES	4 900	500	600	1 200	1 000	1 300	100	300	151
WITH OPEN CRACKS OR HOLES	1 400	700	100	300	-	-	-	300	...
NOT REPORTED	-	-	-	-	-	-	-	-	-
BROKEN PLASTER:									
NO BROKEN PLASTER	5 400	800	600	1 300	1 000	1 300	100	500	143
WITH BROKEN PLASTER	900	400	100	200	-	-	-	100	...
NOT REPORTED	-	-	-	-	-	-	-	-	-
PEELING PAINT:									
NO PEELING PAINT	5 300	800	400	1 300	1 000	1 300	100	400	145
WITH PEELING PAINT	1 000	400	300	100	-	-	-	200	...
NOT REPORTED	-	-	-	-	-	-	-	-	-
INTERIOR FLOORS									
NO HOLES IN FLOOR	5 500	600	600	1 400	1 000	1 300	100	500	143
WITH HOLES IN FLOOR	800	500	100	100	-	-	-	100	...
NOT REPORTED	-	-	-	-	-	-	-	-	-

[1]EXCLUDES 1-FAMILY HOMES ON 10 ACRES OR MORE.

TABLE C-22. GROSS RENT OF RENTER-OCCUPIED HOUSING UNITS BY DEFICIENCIES IN SELECTED STRUCTURAL CHARACTERISTICS FOR HOUSING UNITS WITH BLACK HOUSEHOLD HEAD: 1977--CONTINUED

(DATA BASED ON SAMPLE, SEE TEXT. FOR MINIMUM BASE FOR DERIVED FIGURES (PERCENT, MEDIAN, ETC.) AND MEANING OF SYMBOLS, SEE TEXT)

STANDARD METROPOLITAN STATISTICAL AREA MEMPHIS, TENN.-ARK. NOT IN CENTRAL CITY	TOTAL	LESS THAN $70	$70 TO $99	$100 TO $149	$150 TO $199	$200 TO $249	$250 OR MORE	NO CASH RENT	MEDIAN (DOLLARS)
SPECIFIED RENTER OCCUPIED[1]--CONTINUED									
SELECTED STRUCTURAL DEFICIENCIES AND WISH TO MOVE									
WITH STRUCTURAL DEFICIENCIES	1 900	700	300	400	-	-	-	500	...
HOUSEHOLD WOULD LIKE TO MOVE[2]	800	300	100	300	-	-	-	200	...
UNITS WITH SIGNS OF WATER LEAKAGE IN BASEMENT	-	-	-	-	-	-	-	-	-
UNITS WITH SIGNS OF WATER LEAKAGE IN ROOF	100	-	-	100	-	-	-	-	...
UNITS WITH OPEN CRACKS OR HOLES IN INTERIOR CEILINGS AND WALLS	-	-	-	-	-	-	-	-	-
UNITS WITH HOLES IN FLOOR	-	-	-	-	-	-	-	-	-
UNITS WITH BROKEN PLASTER ON INTERIOR CEILINGS AND WALLS	-	-	-	-	-	-	-	-	-
UNITS WITH PEELING PAINT ON INTERIOR CEILINGS AND WALLS	-	-	-	-	-	-	-	-	-
UNITS WITH 2 OR MORE STRUCTURAL DEFICIENCIES	800	300	100	200	-	-	-	200	...
HOUSEHOLD WOULD NOT LIKE TO MOVE	1 100	400	200	200	-	-	-	300	...
NOT REPORTED	100	-	100	-	-	-	-	-	...
NO STRUCTURAL DEFICIENCIES	4 300	500	400	1 000	1 000	1 300	100	100	160
NOT REPORTED	-	-	-	-	-	-	-	-	-
OVERALL OPINION OF STRUCTURE									
EXCELLENT	1 200	200	300	100	200	300	-	100	...
GOOD	2 200	200	100	600	500	600	100	100	161
FAIR	2 100	500	200	600	300	300	-	300	122
POOR	700	300	100	200	-	-	-	200	...
NOT REPORTED	-	-	-	-	-	-	-	-	-

[1]EXCLUDES 1-FAMILY HOMES ON 10 ACRES OR MORE.
[2]FIGURES WILL NOT ADD TO TOTAL BECAUSE MORE THAN ONE STRUCTURAL DEFICIENCY WAS REPORTED FOR THE SAME UNIT.

TABLE C-23. GROSS RENT OF RENTER-OCCUPIED HOUSING UNITS BY FAILURES IN PLUMBING FACILITIES AND EQUIPMENT FOR HOUSING UNITS WITH BLACK HOUSEHOLD HEAD: 1977

(DATA BASED ON SAMPLE, SEE TEXT. FOR MINIMUM BASE FOR DERIVED FIGURES (PERCENT, MEDIAN, ETC.) AND MEANING OF SYMBOLS, SEE TEXT)

STANDARD METROPOLITAN STATISTICAL AREA MEMPHIS, TENN.-ARK. NOT IN CENTRAL CITY	TOTAL	LESS THAN $70	$70 TO $99	$100 TO $149	$150 TO $199	$200 TO $249	$250 OR MORE	NO CASH RENT	MEDIAN (DOLLARS)
SPECIFIED RENTER OCCUPIED[1]	6 300	1 200	700	1 500	1 000	1 300	100	600	132
UNITS OCCUPIED 3 MONTHS OR LONGER	5 500	900	600	1 200	1 000	1 100	100	600	135
WATER SUPPLY									
WITH PIPED WATER INSIDE STRUCTURE	4 600	600	500	1 200	1 000	1 100	100	200	144
NO BREAKDOWNS	4 300	600	400	1 200	800	1 100	100	100	141
WITH BREAKDOWNS	400	-	100	-	200	-	-	100	...
UNUSABLE 6 CONSECUTIVE HOURS OR LONGER:									
1 TIME	200	-	-	-	200	-	-	-	...
2 TIMES	-	-	-	-	-	-	-	-	-
3 TIMES OR MORE	100	-	100	-	-	-	-	100	...
NOT REPORTED	-	-	-	-	-	-	-	-	-
DON'T KNOW	-	-	-	-	-	-	-	-	-
NOT REPORTED	-	-	-	-	-	-	-	-	-
REASON FOR BREAKDOWN:									
PROBLEMS INSIDE BUILDING	100	-	-	-	-	-	-	100	-
PROBLEMS OUTSIDE BUILDING	300	-	100	-	200	-	-	-	...
NOT REPORTED	-	-	-	-	-	-	-	-	-
NO PIPED WATER INSIDE STRUCTURE	900	300	100	-	-	-	-	400	...
SEWAGE DISPOSAL									
WITH PUBLIC SEWER, SEPTIC TANK, OR CESSPOOL	4 600	600	500	1 100	1 000	1 100	100	200	145
NO BREAKDOWNS	4 300	600	400	900	1 000	1 100	100	200	154
WITH BREAKDOWNS	300	100	100	200	-	-	-	-	...
UNUSABLE 6 CONSECUTIVE HOURS OR LONGER:									
1 TIME	100	-	100	-	-	-	-	-	...
2 TIMES	200	-	-	200	-	-	-	-	...
3 TIMES OR MORE	100	100	-	-	-	-	-	-	...
NOT REPORTED	-	-	-	-	-	-	-	-	-
DON'T KNOW	-	-	-	-	-	-	-	-	-
NOT REPORTED	-	-	-	-	-	-	-	-	-
WITH CHEMICAL TOILET, PRIVY, OR OTHER MEANS	900	300	100	100	-	-	-	400	...
FLUSH TOILET									
WITH ALL PLUMBING FACILITIES	4 200	300	400	1 100	1 000	1 100	100	100	155
WITH ONLY 1 FLUSH TOILET	3 200	300	400	1 100	700	500	-	100	135
NO BREAKDOWNS IN FLUSH TOILET	2 700	300	300	900	600	500	-	100	140
WITH BREAKDOWNS IN FLUSH TOILET	500	100	100	300	100	-	-	-	...
UNUSABLE 6 CONSECUTIVE HOURS OR LONGER:									
1 TIME	100	-	-	100	-	-	-	-	...
2 TIMES	300	-	100	200	100	-	-	-	...
3 TIMES	100	100	-	-	-	-	-	-	...
4 TIMES OR MORE	-	-	-	-	-	-	-	-	...
NOT REPORTED	-	-	-	-	-	-	-	-	-
NOT REPORTED	-	-	-	-	-	-	-	-	-
REASON FOR BREAKDOWN:									
PROBLEMS INSIDE BUILDING	100	-	-	100	-	-	-	-	...
PROBLEMS OUTSIDE BUILDING	300	100	-	200	100	-	-	-	...
NOT REPORTED	100	-	100	-	-	-	-	-	...
LACKING SOME OR ALL PLUMBING FACILITIES	1 400	600	200	100	-	-	-	500	...

[1]EXCLUDES 1-FAMILY HOMES ON 10 ACRES OR MORE.

TABLE C-23. GROSS RENT OF RENTER-OCCUPIED HOUSING UNITS BY FAILURES IN PLUMBING FACILITIES AND EQUIPMENT FOR HOUSING UNITS WITH BLACK HOUSEHOLD HEAD: 1977--CONTINUED

(DATA BASED ON SAMPLE, SEE TEXT. FOR MINIMUM BASE FOR DERIVED FIGURES (PERCENT, MEDIAN, ETC.) AND MEANING OF SYMBOLS, SEE TEXT)

STANDARD METROPOLITAN STATISTICAL AREA MEMPHIS, TENN.-ARK. NOT IN CENTRAL CITY	TOTAL	LESS THAN $70	$70 TO $99	$100 TO $149	$150 TO $199	$200 TO $249	$250 OR MORE	NO CASH RENT	MEDIAN (DOLLARS)
SPECIFIED RENTER OCCUPIED[1]--CON.									
UNITS OCCUPIED 3 MONTHS OR LONGER--CON.									
ELECTRIC FUSE BLOWOUTS									
NO FUSE OR SWITCH BLOWOUTS	4 800	700	600	900	900	1 000	100	600	144
WITH FUSE OR SWITCH BLOWOUTS	700	200	100	300	100	-	-	-	...
1 TIME	400	-	100	200	100	-	-	-	...
2 TIMES	300	200	-	100	-	-	-	-	...
3 TIMES OR MORE	-	-	-	-	-	-	-	-	-
NOT REPORTED	-	-	-	-	-	-	-	-	-
DON'T KNOW	-	-	-	-	-	-	-	-	-
NOT REPORTED	100	-	-	-	-	100	-	-	...
UNITS OCCUPIED LAST WINTER	4 500	900	600	1 000	900	500	-	600	122
HEATING EQUIPMENT									
WITH HEATING EQUIPMENT	4 500	900	600	1 000	900	500	-	600	122
NO BREAKDOWNS	3 900	700	600	800	900	500	-	500	126
WITH BREAKDOWNS	300	-	100	100	100	-	-	100	...
1 TIME	300	-	100	100	100	-	-	100	...
2 TIMES	-	-	-	-	-	-	-	-	-
3 TIMES	-	-	-	-	-	-	-	-	-
4 TIMES OR MORE	-	-	-	-	-	-	-	-	-
NOT REPORTED	-	-	-	-	-	-	-	-	-
NOT REPORTED	400	200	-	200	-	-	-	-	...
NO HEATING EQUIPMENT	-	-	-	-	-	-	-	-	-
INSUFFICIENT HEAT									
ADDITIONAL HEAT SOURCE:									
WITH SPECIFIED HEATING EQUIPMENT[2]	2 400	300	300	700	700	500	-	-	148
NO ADDITIONAL HEAT SOURCE USED	2 000	300	200	400	600	500	-	-	158
USED KITCHEN STOVE, FIREPLACE, OR PORTABLE HEATER	200	-	100	100	100	-	-	-	...
NOT REPORTED	200	-	-	200	-	-	-	-	...
LACKING SPECIFIED HEATING EQUIPMENT OR NONE	2 200	600	400	300	200	-	-	600	...
ROOMS LACKING SPECIFIED HEAT SOURCE:									
WITH SPECIFIED HEATING EQUIPMENT[2]	2 400	300	300	700	700	500	-	-	148
NO ROOMS LACKING AIR DUCTS, REGISTERS, RADIATORS, OR HEATERS	2 000	200	300	500	700	400	-	-	155
ROOMS LACKING AIR DUCTS, REGISTERS, RADIATORS, OR HEATERS	300	100	-	200	-	100	-	-	...
1 ROOM	200	-	-	100	-	100	-	-	...
2 ROOMS	100	100	-	100	-	-	-	-	...
3 ROOMS OR MORE	-	-	-	-	-	-	-	-	-
NOT REPORTED	-	-	-	-	-	-	-	-	-
LACKING SPECIFIED HEATING EQUIPMENT OR NONE	2 200	600	400	300	200	-	-	600	...
CLOSURE OF ROOMS:									
WITH HEATING EQUIPMENT	4 500	900	600	1 000	900	500	-	600	122
NO ROOMS CLOSED	3 600	500	600	600	900	500	-	500	134
CLOSED CERTAIN ROOMS	600	200	-	200	100	-	-	100	...
LIVING ROOM ONLY	100	100	-	100	-	-	-	-	...
DINING ROOM ONLY	-	-	-	-	-	-	-	-	-
1 OR MORE BEDROOMS ONLY	200	-	-	100	100	-	-	100	...
OTHER ROOMS OR COMBINATION	200	200	-	-	-	-	-	-	...
NOT REPORTED	-	-	-	-	-	-	-	-	-
NOT REPORTED	400	200	-	200	-	-	-	100	...
NO HEATING EQUIPMENT	-	-	-	-	-	-	-	-	-

[1]EXCLUDES 1-FAMILY HOMES ON 10 ACRES OR MORE.
[2]EXCLUDES ROOM HEATERS WITHOUT FLUE OR VENT, FIREPLACES, STOVES, AND PORTABLE HEATERS.

TABLE C-24. GROSS RENT OF RENTER-OCCUPIED HOUSING UNITS BY SELECTED NEIGHBORHOOD CHARACTERISTICS FOR HOUSING UNITS WITH BLACK HOUSEHOLD HEAD: 1977

(DATA BASED ON SAMPLE, SEE TEXT. FOR MINIMUM BASE FOR DERIVED FIGURES (PERCENT, MEDIAN, ETC.) AND MEANING OF SYMBOLS, SEE TEXT)

STANDARD METROPOLITAN STATISTICAL AREA MEMPHIS, TENN.-ARK. NOT IN CENTRAL CITY	TOTAL	LESS THAN $70	$70 TO $99	$100 TO $149	$150 TO $199	$200 TO $249	$250 OR MORE	NO CASH RENT	MEDIAN (DOLLARS)
SPECIFIED RENTER OCCUPIED[1]	6 300	1 200	700	1 500	1 000	1 300	100	600	132
NEIGHBORHOOD CONDITIONS									
NO STREET OR HIGHWAY NOISE	4 800	800	600	1 100	700	1 000	-	500	134
WITH STREET OR HIGHWAY NOISE	1 500	400	100	400	300	200	100	100	***
BOTHERSOME TO RESPONDENT	500	100	-	200	100	100	-	100	***
WOULD LIKE TO MOVE	200	100	-	-	-	-	-	100	***
WOULD NOT LIKE TO MOVE	300	-	-	200	100	100	-	-	***
NOT REPORTED	-	-	-	-	-	-	-	-	-
NOT BOTHERSOME TO RESPONDENT	1 000	300	100	200	200	100	100	100	***
NOT REPORTED	-	-	-	-	-	-	-	-	-
NOT REPORTED	-	-	-	-	-	-	-	-	-
NO AIRPLANE TRAFFIC NOISE	4 600	900	700	1 300	300	900	100	600	118
WITH AIRPLANE TRAFFIC NOISE	1 600	300	-	200	700	400	-	100	170
BOTHERSOME TO RESPONDENT	200	-	-	100	100	-	-	-	***
WOULD LIKE TO MOVE	100	-	-	100	-	-	-	-	***
WOULD NOT LIKE TO MOVE	100	-	-	100	100	-	-	-	***
NOT REPORTED	-	-	-	-	-	-	-	-	-
NOT BOTHERSOME TO RESPONDENT	1 400	300	-	100	600	400	-	100	***
NOT REPORTED	-	-	-	-	-	-	-	-	-
NOT REPORTED	-	-	-	-	-	-	-	-	-
NO HEAVY TRAFFIC	4 300	800	500	1 000	800	1 000	-	300	141
WITH HEAVY TRAFFIC	1 900	400	200	500	200	200	100	300	116
BOTHERSOME TO RESPONDENT	200	-	-	100	-	100	-	100	***
WOULD LIKE TO MOVE	100	-	-	100	-	-	-	100	***
WOULD NOT LIKE TO MOVE	100	-	-	-	-	100	-	-	***
NOT REPORTED	-	-	-	-	-	-	-	-	-
NOT BOTHERSOME TO RESPONDENT	1 700	400	200	400	200	100	100	300	***
NOT REPORTED	-	-	-	-	-	-	-	-	-
NOT REPORTED	100	100	-	-	-	-	-	-	***
NO STREETS IN NEED OF REPAIR	5 300	1 000	500	1 300	900	1 200	100	400	136
WITH STREETS IN NEED OF REPAIR	1 000	200	200	200	100	100	-	200	***
BOTHERSOME TO RESPONDENT	500	100	100	100	100	100	-	100	***
WOULD LIKE TO MOVE	100	-	100	100	-	-	-	-	***
WOULD NOT LIKE TO MOVE	400	100	100	-	100	100	-	100	***
NOT REPORTED	-	-	-	-	-	-	-	-	-
NOT BOTHERSOME TO RESPONDENT	400	100	100	100	-	-	-	100	***
NOT REPORTED	-	-	-	-	-	-	-	-	-
NOT REPORTED	100	-	-	-	-	-	-	100	-
NO ROADS IMPASSABLE	5 600	900	700	1 200	900	1 300	100	600	136
WITH ROADS IMPASSABLE	700	300	-	200	100	-	-	100	***
BOTHERSOME TO RESPONDENT	400	100	-	200	100	-	-	-	***
WOULD LIKE TO MOVE	100	100	-	100	-	-	-	-	***
WOULD NOT LIKE TO MOVE	300	-	-	200	100	-	-	-	***
NOT REPORTED	-	-	-	-	-	-	-	-	-
NOT BOTHERSOME TO RESPONDENT	300	200	-	-	-	-	-	100	***
NOT REPORTED	-	-	-	-	-	-	-	-	-
NOT REPORTED	-	-	-	-	-	-	-	-	-
NO OCCUPIED HOUSING IN RUNDOWN CONDITION	5 200	900	400	1 100	900	1 300	100	600	147
WITH OCCUPIED HOUSING IN RUNDOWN CONDITION	1 000	300	300	400	100	-	-	-	***
BOTHERSOME TO RESPONDENT	400	100	100	300	-	-	-	-	***
WOULD LIKE TO MOVE	300	-	100	300	-	-	-	-	***
WOULD NOT LIKE TO MOVE	100	100	100	-	-	-	-	-	***
NOT REPORTED	-	-	-	-	-	-	-	-	-
NOT BOTHERSOME TO RESPONDENT	600	200	100	100	100	-	-	-	***
NOT REPORTED	-	-	-	-	-	-	-	-	-
NOT REPORTED	100	-	100	-	-	-	-	-	***
NO COMMERCIAL OR NONRESIDENTIAL ACTIVITIES	4 000	900	600	600	500	900	100	500	122
WITH COMMERCIAL OR NONRESIDENTIAL ACTIVITIES	2 300	300	100	900	500	400	-	100	138
BOTHERSOME TO RESPONDENT	-	-	-	-	-	-	-	-	-
WOULD LIKE TO MOVE	-	-	-	-	-	-	-	-	-
WOULD NOT LIKE TO MOVE	-	-	-	-	-	-	-	-	-
NOT REPORTED	-	-	-	-	-	-	-	-	-
NOT BOTHERSOME TO RESPONDENT	2 300	300	100	900	500	400	-	100	138
NOT REPORTED	-	-	-	-	-	-	-	-	-
NOT REPORTED	-	-	-	-	-	-	-	-	-
NO ODORS, SMOKE, OR GAS	5 800	1 100	600	1 300	900	1 200	100	600	131
WITH ODORS, SMOKE, OR GAS	500	100	100	200	100	100	-	-	***
BOTHERSOME TO RESPONDENT	500	-	100	200	100	100	-	-	***
WOULD LIKE TO MOVE	300	-	100	100	100	-	-	-	***
WOULD NOT LIKE TO MOVE	200	-	-	100	-	100	-	-	***
NOT REPORTED	-	-	-	-	-	-	-	-	-
NOT BOTHERSOME TO RESPONDENT	100	100	-	-	-	-	-	-	***
NOT REPORTED	-	-	-	-	-	-	-	-	-
NOT REPORTED	-	-	-	-	-	-	-	-	-
ADEQUATE STREET LIGHTS	4 800	900	400	1 000	700	1 300	-	500	139
INADEQUATE STREET LIGHTS	1 500	200	300	400	300	-	100	100	***
BOTHERSOME TO RESPONDENT	700	100	100	200	200	-	100	100	***
WOULD LIKE TO MOVE	200	-	-	-	100	-	-	100	***
WOULD NOT LIKE TO MOVE	500	100	100	200	100	-	100	-	***
NOT REPORTED	-	-	-	-	-	-	-	-	-
NOT BOTHERSOME TO RESPONDENT	800	200	200	200	100	-	-	100	***
NOT REPORTED	-	-	-	-	-	-	-	-	-
NOT REPORTED	-	-	-	-	-	-	-	-	-
NO NEIGHBORHOOD CRIME	5 100	1 000	600	1 300	600	1 100	100	600	127
WITH NEIGHBORHOOD CRIME	1 100	200	100	200	400	200	-	-	***
BOTHERSOME TO RESPONDENT	600	100	100	100	200	100	-	-	***
WOULD LIKE TO MOVE	300	100	-	100	100	100	-	-	***
WOULD NOT LIKE TO MOVE	300	-	100	-	100	-	-	-	***
NOT REPORTED	-	-	-	-	-	-	-	-	-
NOT BOTHERSOME TO RESPONDENT	600	100	-	100	200	100	-	-	***
NOT REPORTED	-	-	-	-	-	-	-	-	-
NOT REPORTED	-	-	-	-	-	-	-	-	-

[1]EXCLUDES 1-FAMILY HOMES ON 10 ACRES OR MORE.

TABLE C-24. GROSS RENT OF RENTER-OCCUPIED HOUSING UNITS BY SELECTED NEIGHBORHOOD CHARACTERISTICS FOR HOUSING UNITS WITH BLACK HOUSEHOLD HEAD: 1977--CONTINUED

(DATA BASED ON SAMPLE, SEE TEXT. FOR MINIMUM BASE FOR DERIVED FIGURES (PERCENT, MEDIAN, ETC.) AND MEANING OF SYMBOLS, SEE TEXT)

STANDARD METROPOLITAN STATISTICAL AREA MEMPHIS, TENN.-ARK. NOT IN CENTRAL CITY	TOTAL	LESS THAN $70	$70 TO $99	$100 TO $149	$150 TO $199	$200 TO $249	$250 OR MORE	NO CASH RENT	MEDIAN (DOLLARS)
SPECIFIED RENTER OCCUPIED[1]--CONTINUED									
NEIGHBORHOOD CONDITIONS--CONTINUED									
NO TRASH, LITTER, OR JUNK	5 100	900	600	800	900	1 200	100	600	144
WITH TRASH, LITTER, OR JUNK	1 200	300	100	600	100	100	-	100	...
BOTHERSOME TO RESPONDENT	600	100	100	300	100	100	-	-	...
WOULD LIKE TO MOVE	300	-	-	200	-	100	-	-	...
WOULD NOT LIKE TO MOVE	300	100	100	100	100	-	-	-	...
NOT REPORTED	-	-	-	-	-	-	-	-	-
NOT BOTHERSOME TO RESPONDENT	600	200	-	400	-	-	-	100	...
NOT REPORTED	-	-	-	-	-	-	-	-	-
NOT REPORTED	-	-	-	-	-	-	-	-	-
NO BOARDED UP OR ABANDONED STRUCTURES	5 600	1 000	600	1 000	1 000	1 300	100	600	141
WITH BOARDED UP OR ABANDONED STRUCTURES	700	200	100	500	-	-	-	-	...
BOTHERSOME TO RESPONDENT	100	-	-	100	-	-	-	-	...
WOULD LIKE TO MOVE	-	-	-	-	-	-	-	-	-
WOULD NOT LIKE TO MOVE	100	-	-	100	-	-	-	-	...
NOT REPORTED	-	-	-	-	-	-	-	-	-
NOT BOTHERSOME TO RESPONDENT	700	200	100	400	-	-	-	-	...
NOT REPORTED	-	-	-	-	-	-	-	-	-
NOT REPORTED	-	-	-	-	-	-	-	-	-
NEIGHBORHOOD CONDITIONS AND WISH TO MOVE[2]									
NO BOTHERSOME NEIGHBORHOOD CONDITIONS	3 900	900	400	600	700	900	-	500	138
WITH BOTHERSOME NEIGHBORHOOD CONDITIONS	2 400	300	300	900	300	300	100	100	127
HOUSEHOLD WOULD NOT LIKE TO MOVE	1 300	200	300	300	200	300	100	100	...
HOUSEHOLD WOULD LIKE TO MOVE	1 000	100	100	600	100	100	-	100	...
BECAUSE OF 1 CONDITION	400	100	-	300	-	-	-	-	...
BECAUSE OF 2 CONDITIONS	300	-	-	200	100	100	-	-	...
BECAUSE OF 3 OR MORE CONDITIONS	300	100	100	100	100	-	-	100	...
NOT REPORTED	-	-	-	-	-	-	-	-	-
NOT REPORTED	-	-	-	-	-	-	-	-	-
NEIGHBORHOOD SERVICES									
SATISFACTORY PUBLIC TRANSPORTATION	3 600	700	400	800	600	700	100	300	135
UNSATISFACTORY PUBLIC TRANSPORTATION	2 600	500	300	600	400	500	-	300	125
WOULD LIKE TO MOVE	500	100	100	200	100	-	-	100	...
WOULD NOT LIKE TO MOVE	2 100	400	300	400	300	500	-	300	133
NOT REPORTED	-	-	-	-	-	-	-	-	-
DON'T KNOW	100	-	-	-	-	100	-	-	...
NOT REPORTED	-	-	-	-	-	-	-	-	-
SATISFACTORY SCHOOLS	5 600	1 000	700	1 300	900	1 000	100	600	131
UNSATISFACTORY SCHOOLS	100	100	-	-	-	-	-	-	...
WOULD LIKE TO MOVE	100	100	-	-	-	-	-	-	...
WOULD NOT LIKE TO MOVE	100	100	-	-	-	-	-	-	...
NOT REPORTED	-	-	-	-	-	-	-	-	-
DON'T KNOW	600	100	-	200	100	200	-	100	...
NOT REPORTED	-	-	-	-	-	-	-	-	-
SATISFACTORY SHOPPING	5 100	900	400	1 300	800	1 200	100	500	139
UNSATISFACTORY SHOPPING	1 100	300	300	100	200	100	-	100	...
WOULD LIKE TO MOVE	200	100	100	-	100	-	-	-	...
WOULD NOT LIKE TO MOVE	900	200	300	100	100	100	-	100	...
NOT REPORTED	-	-	-	-	-	-	-	-	-
DON'T KNOW	-	-	-	-	-	-	-	-	-
NOT REPORTED	-	-	-	-	-	-	-	-	-
SATISFACTORY POLICE PROTECTION	5 400	1 200	600	1 100	700	1 100	100	600	126
UNSATISFACTORY POLICE PROTECTION	700	-	100	200	300	100	-	-	...
WOULD LIKE TO MOVE	200	-	-	200	-	-	-	-	...
WOULD NOT LIKE TO MOVE	600	-	100	100	300	100	-	-	...
NOT REPORTED	-	-	-	-	-	-	-	-	-
DON'T KNOW	100	-	-	100	-	-	-	-	...
NOT REPORTED	-	-	-	-	-	-	-	-	-
SATISFACTORY OUTDOOR RECREATION FACILITIES	3 700	600	300	700	600	1 200	-	400	156
UNSATISFACTORY OUTDOOR RECREATION FACILITIES	2 300	600	400	600	400	100	100	200	108
WOULD LIKE TO MOVE	900	100	100	200	400	100	-	100	...
WOULD NOT LIKE TO MOVE	1 300	400	300	400	-	-	100	100	...
NOT REPORTED	100	-	-	-	100	-	-	-	...
DON'T KNOW	300	100	-	100	-	-	-	100	...
NOT REPORTED	-	-	-	-	-	-	-	-	-
SATISFACTORY HOSPITALS OR HEALTH CLINICS	4 400	800	500	1 100	700	1 000	-	400	134
UNSATISFACTORY HOSPITALS OR HEALTH CLINICS	1 600	400	200	400	200	300	-	200	...
WOULD LIKE TO MOVE	400	100	-	200	-	100	-	-	...
WOULD NOT LIKE TO MOVE	1 100	300	200	100	100	200	-	200	...
NOT REPORTED	100	-	-	-	100	-	-	-	...
DON'T KNOW	200	-	-	-	100	-	100	-	...
NOT REPORTED	-	-	-	-	-	-	-	-	-
NEIGHBORHOOD SERVICES AND WISH TO MOVE[3]									
WITH SATISFACTORY NEIGHBORHOOD SERVICES	2 000	400	200	400	300	600	-	200	147
WITH UNSATISFACTORY NEIGHBORHOOD SERVICES	4 200	800	500	1 100	700	700	100	400	126
HOUSEHOLD WOULD NOT LIKE TO MOVE	3 000	700	400	600	300	600	100	300	120
HOUSEHOLD WOULD LIKE TO MOVE	1 300	100	100	400	400	100	-	100	...
BECAUSE OF 1 SERVICE	600	-	100	100	300	-	-	100	...
BECAUSE OF 2 SERVICES	500	-	100	400	-	100	-	-	...
BECAUSE OF 3 OR MORE SERVICES	200	100	-	-	100	-	-	-	...
NOT REPORTED	-	-	-	-	-	-	-	-	-
NOT REPORTED	-	-	-	-	-	-	-	-	-

[1]EXCLUDES 1-FAMILY HOMES ON 10 ACRES OR MORE.
[2]WISH TO MOVE ONLY RELATES TO RESPONDENT'S OPINION OF SPECIFIC NEIGHBORHOOD CONDITIONS.
[3]WISH TO MOVE ONLY RELATES TO RESPONDENT'S OPINION OF SPECIFIC NEIGHBORHOOD SERVICES.

TABLE C-24. GROSS RENT OF RENTER-OCCUPIED HOUSING UNITS BY SELECTED NEIGHBORHOOD CHARACTERISTICS FOR HOUSING UNITS WITH BLACK HOUSEHOLD HEAD: 1977--CONTINUED

(DATA BASED ON SAMPLE, SEE TEXT. FOR MINIMUM BASE FOR DERIVED FIGURES (PERCENT, MEDIAN, ETC.) AND MEANING OF SYMBOLS, SEE TEXT)

STANDARD METROPOLITAN STATISTICAL AREA MEMPHIS, TENN.-ARK. NOT IN CENTRAL CITY	TOTAL	LESS THAN $70	$70 TO $99	$100 TO $149	$150 TO $199	$200 TO $249	$250 OR MORE	NO CASH RENT	MEDIAN (DOLLARS)
SPECIFIED RENTER OCCUPIED[1]--CONTINUED									
OVERALL OPINION OF NEIGHBORHOOD									
EXCELLENT	1 500	100	400	200	200	300	-	200	...
GOOD	2 600	700	200	200	400	700	100	300	152
FAIR	2 000	300	100	900	300	300	-	200	130
POOR	300	100	100	100	-	-	-	-	...
NOT REPORTED	-	-	-	-	-	-	-	-	-
HOUSEHOLD WOULD LIKE TO MOVE	1 000	100	100	600	100	100	-	100	...
EXCELLENT	-	-	-	-	-	-	-	-	-
GOOD	100	100	-	-	100	-	-	-	...
FAIR	700	100	-	500	100	100	-	100	...
POOR	200	-	100	100	-	-	-	-	...
NOT REPORTED	-	-	-	-	-	-	-	-	-
HOUSEHOLD WOULD NOT LIKE TO MOVE	5 200	1 100	600	900	900	1 200	100	600	136
EXCELLENT	1 500	100	400	200	200	300	-	200	...
GOOD	2 400	600	200	200	400	700	100	300	152
FAIR	1 300	200	100	400	200	200	-	100	...
POOR	100	100	-	-	-	-	-	-	...
NOT REPORTED	-	-	-	-	-	-	-	-	-
NOT REPORTED	-	-	-	-	-	-	-	-	-

[1]EXCLUDES 1-FAMILY HOMES ON 10 ACRES OR MORE.

TABLE C-25. INCOME OF FAMILIES AND PRIMARY INDIVIDUALS BY TENURE AND OCCUPANCY AND UTILIZATION CHARACTERISTICS, AND SERVICES AVAILABLE FOR HOUSEHOLDS WITH HEAD OF SPANISH ORIGIN: 1977

TABLE C-26. INCOME OF FAMILIES AND PRIMARY INDIVIDUALS BY TENURE AND DEFICIENCIES IN SELECTED STRUCTURAL CHARACTERISTICS FOR HOUSEHOLDS WITH HEAD OF SPANISH ORIGIN: 1977

TABLE C-27. INCOME OF FAMILIES AND PRIMARY INDIVIDUALS BY TENURE AND FAILURES IN PLUMBING FACILITIES AND EQUIPMENT FOR HOUSEHOLDS WITH HEAD OF SPANISH ORIGIN: 1977

TABLE C-28. INCOME OF FAMILIES AND PRIMARY INDIVIDUALS BY TENURE AND SELECTED NEIGHBORHOOD CHARACTERISTICS FOR HOUSEHOLDS WITH HEAD OF SPANISH ORIGIN: 1977

TABLE C-29. VALUE OF OWNER-OCCUPIED HOUSING UNITS BY OCCUPANCY AND UTILIZATION CHARACTERISTICS AND SERVICES AVAILABLE FOR HOUSEHOLDS WITH HEAD OF SPANISH ORIGIN: 1977

TABLE C-30. VALUE OF OWNER-OCCUPIED HOUSING UNITS BY DEFICIENCIES IN SELECTED STRUCTURAL CHARACTERISTICS FOR HOUSEHOLDS WITH HEAD OF SPANISH ORIGIN: 1977

TABLE C-31. VALUE OF OWNER-OCCUPIED HOUSING UNITS BY FAILURES IN PLUMBING FACILITIES AND EQUIPMENT FOR HOUSEHOLDS WITH HEAD OF SPANISH ORIGIN: 1977

TABLE C-32. VALUE OF OWNER-OCCUPIED HOUSING UNITS BY SELECTED NEIGHBORHOOD CHARACTERISTICS FOR HOUSEHOLDS WITH HEAD OF SPANISH ORIGIN: 1977

TABLE C-33. GROSS RENT OF RENTER-OCCUPIED HOUSING UNITS BY OCCUPANCY AND UTILIZATION CHARACTERISTICS AND SERVICES AVAILABLE FOR HOUSEHOLDS WITH HEAD OF SPANISH ORIGIN: 1977

TABLE C-34. GROSS RENT OF RENTER-OCCUPIED HOUSING UNITS BY DEFICIENCIES IN SELECTED STRUCTURAL CHARACTERISTICS FOR HOUSEHOLDS WITH HEAD OF SPANISH ORIGIN: 1977

TABLE C-35. GROSS RENT OF RENTER-OCCUPIED HOUSING UNITS BY FAILURES IN PLUMBING FACILITIES AND EQUIPMENT FOR HOUSEHOLDS WITH HEAD OF SPANISH ORIGIN: 1977

TABLE C-36. GROSS RENT OF RENTER-OCCUPIED HOUSING UNITS BY SELECTED NEIGHBORHOOD CHARACTERISTICS FOR HOUSEHOLDS WITH HEAD OF SPANISH ORIGIN: 1977

(TABLES C-25 THROUGH C-36 OMITTED BECAUSE OF INSUFFICIENT NUMBER OF HOUSEHOLDS WITH HEAD OF SPANISH ORIGIN; SEE INTRODUCTION)

Appendix A

Area Classifications and Definitions and Explanations of Subject Characteristics

AREA CLASSIFICATIONS App-2
Counties App-2
Standard Metropolitan Statistical Areas App-2

DEFINITIONS AND EXPLANATIONS OF SUBJECT CHARACTERISTICS App-2
General App-2
Comparability with 1974 SMSA Annual Housing Survey data App-2
Comparability with 1970 Census of Housing data App-2
Comparability with 1970 Census of Population data . . App-3
Comparability with Current Construction Reports from the Survey of Construction App-3
Comparability with other Bureau of the Census data . . App-3
Comparability with housing vacancy surveys App-3
Living Quarters App-3
Housing units App-3
Group quarters App-4
Rules for mobile homes, hotels, rooming houses, etc. . App-4
Institutions App-4
Year-round housing units . . . App-4
Changes in the Housing Inventory App-4
Units added by new construction App-4
Units lost from the inventory . App-4
Units lost through demolition or disaster App-4
Units lost through other means App-4
Unspecified units App-5
Occupancy and Vacancy Characteristics App-5
Occupied housing units. App-5
Population in housing units . . App-5
Race App-5
Spanish origin App-5
Tenure App-6
Cooperatives and condominiums. App-6
Duration of occupancy. App-6
Year head moved into unit. . . App-6
Owner or manager on property App-6
Vacant housing units App-6
Vacancy status App-6
Duration of vacancy App-7
Homeowner vacancy rate . . . App-7
Rental vacancy rate. App-7
Units Occupied by Recent Movers App-7
Recent movers. App-7
Present and previous units of recent movers App-7
Same or different head App-7
Main reason for move into present unit App-7
Utilization Characteristics App-8
Persons. App-8
Rooms App-8
Persons per room App-8
Bedrooms App-8
Structural Characteristics App-8
Complete kitchen facilities. . . App-8
Condition of kitchen facilities. App-8
Basement. App-8
Year structure built. App-9
Units in structure App-9
Elevator in structure App-9
Stories between main and apartment entrances. App-9
Storm windows, storm doors, and attic or roof insulation. . App-9
Roof App-9
Interior ceilings and walls . . . App-9
Interior floors App-9
Selected structural deficiencies and wish to move App-9
Overall opinion of structure . . App-9
Common stairways App-10
Light fixtures in public halls. . App-10
Electric wiring. App-10
Electric wall outlets. App-10
Electric fuse blowouts App-10
Parking facilities. App-10
Plumbing Characteristics App-10
Plumbing facilities App-10
Complete bathrooms App-10
Source of water or water supply. App-10
Sewage disposal App-11
Flush toilet App-11
Equipment and Fuels. App-11
Telephone available. App-11
Heating equipment App-11
Insufficient heat. App-12
Air conditioning. App-12
Automobiles and trucks available App-12
Fuels used for house heating and cooking App-12
Owned second home App-12
Services and Neighborhood Conditions App-12
Garbage collection service . . . App-12
Exterminator service App-13
Neighborhood conditions and neighborhood services. App-13
Financial Characteristics App-14
Value. App-14
Value-income ratio App-14
Mortgage status App-14
Mortgage insurance App-14
Real estate taxes last year . . . App-15
Property insurance App-15
Selected monthly housing costs. App-15
Selected monthly housing costs as percentage of income App-15
Acquisition of property App-15
Alterations and repairs during the last 12 months. App-16
Plans for improvements during the next 12 months App-16
Sales price asked App-16
Garage or carport on property. App-16
Contract rent App-16
Gross rent App-16
Gross rent in nonsubsidized housing App-16
Gross rent as percentage of income App-17
Gross rent in nonsubsidized housing as percentage of income App-17
Inclusion in rent (parking facilities, garbage collection, and furniture) App-17
Rent asked. App-17
Public, private, or subsidized housing App-17
Household Characteristics App-17
Household App-17
Head of household App-17
Household composition App-17
Family or primary individual . App-18
Subfamily App-18
Age of head App-18
Persons 65 years old and over . App-18
Own children App-18
Other relative of head App-18
Nonrelative App-18
Years of school completed by head. App-18
Means of transportation and distance and travel time to work App-18
Income App-19

FACSIMILE OF THE ANNUAL HOUSING SURVEY QUESTIONNAIRE: 1977 . . . . . App-20

AREA CLASSIFICATIONS

Counties

The primary divisions of most of the States are termed counties; in Louisiana the corresponding areas are termed parishes. Alaska has no counties; in this State, areas designated census divisions have been defined for general statistical purposes by the State in cooperation with the Census Bureau and are treated as county equivalents. Four States (Maryland, Missouri, Nevada, and Virginia) contain one or more cities that are independent of any county; for statistical purposes these independent cities are treated as county equivalents.

Standard Metropolitan Statistical Areas

The definitions of standard metropolitan statistical areas used in the Annual Housing Survey correspond to the 243 SMSA's used in the 1970 census. These include the 228 SMSA's as defined and named in the Bureau of the Budget publication, **Standard Metropolitan Statistical Areas: 1967**, U.S. Government Printing Office, Washington, D.C. 20402. After 1967, 15 SMSA's were added, of which 2 were defined in January 1968 and an additional 13 were defined in February 1971 on the basis of the results of the 1970 census. Changes in SMSA definition criteria, boundaries, and titles made after February 1971 are not reflected in this series of reports. SMSA's are defined by the Office of Management and Budget (formerly Bureau of the Budget).

Except in the New England States, a standard metropolitan statistical area is a county or group of contiguous counties which contains at least one city of 50,000 inhabitants or more, or "twin cities" with a combined population of at least 50,000. In addition to the county or counties containing such a city or cities, contiguous counties are included in an SMSA if, according to certain criteria, they are socially and economically integrated with the central city. In the New England States, SMSA's consist of towns and cities instead of counties. Each SMSA must include at least one central city, and the complete title of an SMSA identifies the central city or cities. For a detailed description of the criteria used in defining SMSA's, see the Bureau of the Budget publication cited in the previous paragraph.

In this report, figures for "in central cities" refer to all housing units within the legal city boundaries.

DEFINITIONS AND EXPLANATIONS OF SUBJECT CHARACTERISTICS

General

As stated in the introductory text of this report, the 1977-1978 Annual Housing Survey was conducted by personal interview. The survey interviewers were instructed to read the questions directly from the questionnaire. The definitions and explanations given for each subject are, to a considerable extent, drawn from various technical and procedural materials used in the collection of the data. This material helped the field interviewers to understand more fully the intent of each question and thus to resolve problem or unusual cases. Additional explanatory information has been added to this portion of the text to assist the user in understanding the statistics.

Comparability with 1974 SMSA Annual Housing Survey data.—Most of the concepts and definitions used in the 1974 and 1977 reports are essentially the same. However, there are some differences in the measurement of losses. In the 1974 report, losses are measured from 1970, while in the 1977 report, losses are measured from 1974. Also, in 1974, housing units in nonpermit-issuing areas (mainly rural areas) were counted as losses only when the whole structure in which the unit was located was lost from the inventory. In the 1977 report, the data refer to losses of individual housing units regardless of whether the entire structure was lost from the inventory. The source of the data for lost units in the 1974 report is the 1970 Census of Housing; the source of the data for lost units in the 1977 report is the 1974 Annual Housing Survey.

Additional differences, if any, are discussed under the particular subject. Because of the relatively small sample size, particular care should be taken in making comparisons between the two surveys, especially where there are small differences between the figures (see appendix B).

Comparability with 1970 Census of Housing data.—The concepts and definitions are essentially the same for items that appear in both the 1970 census and the 1977 survey.

There is a major difference, however, in the time period of the "recent mover" classification. In the Annual Housing Survey, recent movers are households that moved into their unit during the 12 months prior to the interview, a time period of 1 year or less. In the 1970 Census of Housing reports, different time periods were used. In Volume II, **Metropolitan Housing Characteristics**, the shortest time period for "year moved into unit," is "1969 to March 1970" (1¼ years); in Volume IV, **Components of Inventory Change**, the period is 1969 to December 1970 (approximately 2 years); and in Volume VII, No. 5, **Mover Households**, the time period is April 1965 to March 1970 (approximately 5 years). Volume IV is the only 1970 census report which shows cross-tabulations of data on characteristics of present units by characteristics of previous units for recent movers.

Other definitional differences, if any, are discussed under the particular subject. Additional differences between the 1977 Annual Housing Survey data and the 1970 census data may be attributed to several factors. These include the extensive use of self-enumeration in the census in contrast to personal interview in the Annual Housing Survey; differences in processing procedures; the estimation procedures and sample designs; the sampling variability of the estimates from the Annual Housing Survey; to a smaller extent, the sampling variability associated

with the sample data from the census; the nonsampling errors associated with the Annual Housing Survey estimates; and the nonsampling errors associated with the census data.

Statistics on counts and characteristics of changes in the housing inventory between the 1960 and 1970 censuses are given for the United States and for 15 selected SMSA's in the 1970 Census of Housing, Volume IV, **Components of Inventory Change.** In volume IV, the data are based on information for a sample of housing units enumerated in late 1970 as part of the 1970 census. Data are provided for such components of change between 1960 and 1970 as new construction, conversions, other additions, demolitions, mergers, other losses, and housing units that were the same in 1960 and in 1970.

In part A of this report, data for three of these components are shown; i.e., new construction, demolition (or disaster), and other losses (some other means). The 1977 data on new construction were obtained primarily from a sample of units selected from building permits. The 1970 **Components of Inventory Change** data were obtained from the 1970 census tabulations of the "year structure built" item; i.e., housing units built in 1960 or later were classified as added by "new construction."

Data as of 1970 for "mortgage status," "mortgage insurance," "real estate taxes last year," "selected monthly housing costs," and "acquisition of property" are presented in the 1970 Census of Housing, Volume V, **Residential Finance.** In volume V, the data are based on information collected for a sample of housing units in the Residential Finance Survey which was conducted in 1971 as part of the 1970 census. The 1971 report provided data on the financing of homeowner and rental properties, including characteristics of the mortgages, properties, and homeowners.

Differences in the concepts and definitions between the data in this report and volume V include the following. The basic unit of tabulation in this report is the housing unit; in volume V, it is the property. Data on mortgage status and mortgage insurance in this report are based on the occupant's answer; in volume V, mortgage status and mortgage insurance were verified by the lender. In this report, real estate taxes and selected monthly housing costs reflect the total amount of real estate taxes and housing costs, excluding special assessments. In volume V, real estate taxes and selected monthly housing costs *include* special assessments.

Comparability with 1970 Census of Population data.—In the 1970 census, data for "years of school completed" were based on responses to two questions—the highest grade or year of regular school each household member attended, and whether or not that grade or year was completed. In the 1977 Annual Housing Survey, data for "years of school completed" were based on responses to a single question—the highest grade or year of regular school completed by the head. Therefore, the 1977 Annual Housing Survey may overstate the education level of the head of the household; that is, respondents may have reported the grade or year the head was currently enrolled in or had last been enrolled in whether or not the grade or year was completed.

Comparability with Current Construction Reports from the Survey of Construction.—The Census Bureau issues several publications under the general title, Current Construction Reports. The data for these reports are primarily from the Survey of Construction.

The Survey of Construction consists of approximately 14,000 permit-issuing places throughout the United States. The reports from the survey contain current data on housing starts and completions, construction authorized by building permits, housing units authorized for demolition in permit-issuing places for selected areas, new one-family homes sold and for sale, characteristics of new housing, and value of new construction put in place. The concepts and definitions used in this report differ from some of those used in the Survey of Construction. The major difference is that the Survey of Construction shows counts and characteristics of housing units in various stages of construction through completion. The Annual Housing Survey shows counts and characteristics of the existing housing inventory. Additional differences between the 1977 Annual Housing Survey and the Survey of Construction may be attributed to factors such as the sampling variability and nonsampling errors of the figures from the two surveys, survey procedures and techniques, and processing procedures.

Comparability with other Bureau of the Census data.—Statistics in this report refer, for the most part, to the housing unit, household, or head of household. Data on the individual household members such as "Population in housing units" and "Own children under 18 years old" may differ from other similar data compiled by the Bureau of the Census. For these types of data, write to Chief, Population Division, Bureau of the Census, Washington, D.C. 20233.

Comparability with housing vacancy surveys.—There may be differences between this survey and federal, State, local, and other surveys which present vacancy rates. The differences may be attributed to such factors as differing interview periods, survey designs, survey techniques, and processing procedures, as well as differences in concepts and definitions. In addition, there are sampling and nonsampling errors.

Living Quarters (Parts A, B, C, D, F)

Living quarters are classified as either housing units or group quarters. Usually, living quarters are in structures intended for residential use (e.g., a one-family home, apartment house, hotel or motel, boarding house, or mobile home or trailer). Living quarters may also be in structures intended for nonresidential use (e.g., the rooms in a warehouse where a watchman lives), as well as in places such as tents, caves, and old railroad cars.

Housing units (Parts A, B, C, D, F).—A housing unit is a house, an apartment, a group of rooms, or a single room occupied or intended for occupancy as separate living quarters. Separate living quarters are those in which the occupants

do not live and eat with any other persons in the structure and which have either (1) direct access from the outside of the building or through a common hall which is used or intended to be used by the occupants of another unit or by the general public or (2) complete kitchen facilities for the exclusive use of the occupants. The occupants may be a single family, one person living alone, two or more families living together, or any other group of related or unrelated persons who share living arrangements (except as described in the section on group quarters). For vacant units the criteria of separateness, direct access, and complete kitchen facilities for exclusive use are applied to the intended occupants whenever possible. If the information cannot be obtained, the criteria are applied to the previous occupants. Both occupied and vacant housing units are included in the housing inventory, except that mobile homes, trailers, tents, caves, boats, railroad cars, and the like, are included only if they are occupied.

Group quarters (Parts A, B, C, D, F).—Group quarters are living arrangements for institutional inmates or for other groups containing five or more persons not related to the person in charge. Group quarters are located most frequently in institutions, boarding houses, military barracks, college dormitories, fraternity and sorority houses, hospitals, monasteries, convents, and ships. A house or apartment is considered group quarters if it is shared by the person in charge and five or more persons unrelated to him or, if there is no person in charge, by six or more unrelated persons. Information on the housing characteristics of group quarters was not collected.

Rules for mobile homes, hotels, rooming houses, etc. (Parts A, B, C, D, F).—Mobile homes or trailers, tents, boats, or railroad cars are not considered housing units if vacant, used only for business, or used only for vacations.

Occupied rooms or suites of rooms in hotels, motels, and similar places are classified as housing units only when occupied by permanent residents; i.e., persons who consider the hotel as their usual place of residence or have no usual place of residence elsewhere. Vacant rooms or suites of rooms are classified as housing units only in those hotels, motels, and similar places in which 75 percent or more of the accommodations are occupied by permanent residents.

If any of the occupants in a rooming or boarding house live and eat separately from everyone else in the building and have either direct access or complete kitchen facilities for exclusive use, their quarters are classified as separate housing units. The remaining quarters are combined. If the combined quarters contain four or fewer roomers unrelated to the head, they are classified as one housing unit; if the combined quarters contain five or more roomers unrelated to the head or person in charge, they are classified as group quarters. In a dormitory, residence hall, or similar place, living quarters of the supervisory staff and other employees are separate housing units if they satisfy the housing unit criteria; other living quarters are considered group quarters.

Institutions (Parts A, B, C, D, F).—Living quarters of staff personnel are separate housing units if they satisfy the housing unit criteria. Other living quarters are considered group quarters.

Year-round housing units (Part A).—Data on housing characteristics are limited to year-round housing units; i.e., all occupied units plus vacant units which are intended for year-round use. Vacant units intended for seasonal occupancy and vacant units held for migratory labor are excluded because it is difficult to obtain reliable information for them. However, this report does present counts of the total housing inventory which includes all vacant housing units, including seasonal and migratory housing units.

Changes in the Housing Inventory

Units added by new construction (Part A).—Conventional housing units which were not in existence at the time of the 1974-1975 survey are classified new construction units. Mobile homes are considered as "new construction" if the model year is 1975 or later. Information was collected on vacant units under construction at the time of interview only if construction had proceeded to a point that all exterior windows and doors were installed and final usable floors were in place. Housing units built since the 1974-1975 survey but removed from the inventory before the interview are not reflected in the new construction counts.

In the 1974-1975 survey, a housing unit built in April 1970 or later was classified as a unit added by new construction. In the Annual Housing Survey, data on new construction were obtained primarily from a sample of units selected from building permits; in the 1970 Census of Housing, Volume IV, **Components of Inventory Change**, new construction data were obtained from the 1970 sample records of units built 1960 or later.

Units lost from the inventory (Part A).—In table 4 of part A of this report, characteristics are presented for all units removed from the inventory through demolition or disaster and through other means.

Units lost through demolition or disaster (Part A).—A housing unit which existed during the 1974 survey period and was torn down on the initiative of a public agency or as a result of action on the part of the owner is classified as a unit lost through demolition. Units destroyed by fire, flood, or other natural causes are classified as units lost through disaster.

In the 1970 Census of Housing, Volume IV, **Components of Inventory Change**, the data on losses refer to all housing unit losses, including losses of units in structures which still contained one or more housing units. In addition, units lost through disaster were counted in 1970 as "units lost through other means."

Units lost through other means (Part A).—Any housing unit which existed during the 1974 survey period is counted as lost through other means when it is lost to the housing inventory through means other than demolition or disaster.

This component includes the following types of losses:

1. Units lost by change to group quarters; for example, a housing unit that was occupied by a family in 1970 and by a family and five lodgers at the time of the interview.
2. Units lost from the inventory because they are vacant and unfit for human habitation. A unit is unfit for human habitation if the roof, walls, doors, and windows no longer protect the interior from the elements.
3. Vacant units lost from the inventory because there is positive evidence (sign, notice, mark on the house or block) that the units are scheduled for demolition or rehabilitation or that they are condemned for reasons of health or safety so that further occupancy is prohibited.
4. Units lost by change to nonresidential use.
5. Units moved from site since the 1974 survey. Such moves in the same area do not necessarily result in a net loss from the total inventory since they presumably represent units added in the place to which they were moved.

In the 1970 Census of Housing, Volume IV, **Components of Inventory Change**, units lost through disaster (fire, flood, or other such causes) were counted in 1970 as "units lost through other means."

Unspecified units (Part A).—There are other components of change in the housing inventory for which the Annual Housing Survey provides no specific measures. The survey procedures do not include a measure of conversions and mergers and units added from other sources such as nonresidential structures. The net effect of these omissions on the change in the total housing inventory is not known.

Units changed by conversion.—Conversion refers to the creation of two or more housing units from fewer units through structural alteration or change in use. Structural alteration includes such changes as adding a room or installing partitions to form another housing unit. Change in use is a simple rearrangement in the use of space without structural alteration, such as locking a door which closes off one or more rooms to form a separate housing unit.

Units changed by merger.—A merger is the result of combining two or more housing units into fewer units through structural alteration or change in use. Structural alteration includes such changes as the removal of partitions or dismantling of kitchen facilities. Change in use may result from a simple rearrangement of space without structural alteration, such as unlocking a door which formerly separated two housing units. A change in use also occurs, for example, when a family occupied both floors of a house which formerly contained a separate housing unit on each floor.

Units added through other sources.—Any housing unit added to the inventory through sources other than new construction or conversion is classified as a unit added through other sources. This component includes units created from living quarters previously classified as group quarters and units created from nonresidential space such as a store, garage, or barn. Also included are units built at one site and moved to another. Such units, if moved within the same area, do not necessarily result in a net addition to the total inventory, since they presumably represent units lost in the place from which they were moved. A previously vacant mobile home or trailer, whether on a different site or the same site, is a net addition if currently occupied as a housing unit.

These unspecified units are *not* identified in the survey.

Occupancy and Vacancy Characteristics

Occupied housing units (Parts A, B, C, D, F).—A housing unit is classified as occupied if a person or group of persons is living in it at the time of the interview or if the occupants are only temporarily absent—for example, on vacation. However, if the unit was occupied entirely by persons with a usual place of residence elsewhere, the unit is classified as vacant. By definition, the count of occupied housing units is the same as the count of households.

Population in housing units (Part A).—"Population in housing units" is the total population excluding those persons in group quarters and those persons occupying housing units but whose usual residence is elsewhere.

Race (Parts A, B, C, D, F).—The classification by race shown here refers to the race of the head of the household occupying the housing unit. The concept of race as used by the Census Bureau does not denote clear-cut scientific definitions of biological stock. The interviewer was to report the race of the head of the household in three categories: White, Black (Negro), and other. The last category includes American Indian, Chinese, Eskimo, Japanese, Korean, and any other race except White and Black. Figures on tenure are given separately for White and Black household heads; units with household heads of other races are included in the total in table 1 of part A and may be derived by subtracting the sum of White and Black from the total. More detailed characteristics of units with Black household head are presented in separate tables. The classification of race in the Annual Housing Survey was made by the interviewer's own observation. In the 1970 census, race was essentially a self-classification by people according to the race with which they identified themselves.

Spanish origin (Parts A, B, C, D, F).—The classification by Spanish origin here refers to the origin of the head of the household occupying the housing unit. Detailed characteristics of units with head of Spanish origin are presented in separate tables. Spanish origin was determined on the basis of a question that asked for self-identification of a person's origin or descent. Respondents were asked to select their origins from a "flash card." Persons of Spanish origin were those who indicated that their origin was either Mexican-American, Chicano, Mexican, Mexicano, Puerto Rican, Cuban, Central or South American, or other Spanish.

Persons of Spanish origin may be of any race.

In the 1970 census and current surveys' reports, Spanish persons are identified according to various criteria: Birthplace, birthplace of parents, language, surname, and origin or descent. For this reason, care should be taken in making comparisons of Spanish-origin estimates from the Annual Housing Survey and other surveys.

Tenure (Parts A, B, C, D, F).—A housing unit is "owner occupied" if the owner or coowner lives in the unit, even if it is mortgaged or not fully paid for. A cooperative or condominium unit is "owner occupied" only if the owner or coowner lives in it. All other occupied units are classified as "renter occupied," including units rented for cash rent and those occupied without payment of cash rent.

Cooperatives and condominiums (Part A).—A cooperative is a type of ownership whereby a group of housing units are owned by a corporation of member-owners. Each individual member is entitled to occupy an individual housing unit and is a shareholder in the corporation which owns the property.

A condominium is a type of ownership that enables a person to own an apartment or house in a project of similarly owned units. The owner has the deed and very likely the mortgage on the unit occupied. The owner may also hold common or joint ownership in some or all common areas such as grounds, hallways, entrances, elevators, etc.

Cooperative or condominium ownership may apply to various types of structures including single-family houses, rowhouses, townhouses, etc., as well as apartment units.

Duration of occupancy (Parts B, F).—Data on duration of occupancy are based on information for the head of household; the data refer to the period when present occupancy began. Statistics are shown on whether the head lived in the unit "less than 3 months" or "3 months or longer." To qualify as having lived here "last winter," the household head must have moved into the unit prior to February 1977; however, if the interview took place in February 1978, the household head must have moved into the unit prior to February 1978.

Year head moved into unit (Parts A, C, D).—The data are based on the information reported for the head of the household and refer to the year of latest move. Thus, if the head moved back into a unit previously occupied, the year of the latest move was to be reported; if the head moved from one apartment to another in the same building, the year the head moved into the present unit was to be reported. The intent is to establish the year the present occupancy by the head began. The year the head moves is not necessarily the same year other members of the household move; although, in the great majority of cases, the entire household moves at the same time.

Owner or manager on property (Parts B, C).—These statistics are based on the number of housing units in structures of two or more units with the owner or the resident manager or superintendent living on the property. The category "with owner on property" refers to the owner and not his agent, resident manager, or superintendent, "With resident manager or superintendent on property" refers to a resident manager, superintendent, janitor, or other representative of the owner.

Vacant housing units (Parts A, B).—Unless its occupants are only temporarily absent, a housing unit is vacant if no one is living in it at the time of the interview. In addition, a vacant unit may be one which is occupied entirely by persons who have a usual residence elsewhere.

New units not yet occupied are classified as vacant housing units if construction has reached a point where all exterior windows and doors are installed and final usable floors are in place. Vacant units are excluded if unfit for human habitation; that is, if the roof, walls, windows, or doors no longer protect the interior from the elements, or if there is positive evidence (such as a sign on the house or in the block) that the unit is to be demolished or is condemned. Also excluded are quarters being used entirely for nonresidential purposes, such as a store or an office, or quarters used for storing business supplies or inventory, machinery or agricultural products.

The concepts and definitions of vacant housing units used in this report are the same as those used in the 1970 Census of Housing reports.

Vacancy status (Parts A, B).—Vacant housing units are classified as either "seasonal and migratory" or "year-round." "Seasonal" units are intended for occupancy during only certain seasons of the year. Included are units intended for recreational use, such as beach cottages and hunting cabins, and vacant units held for herders and loggers. "Migratory" units are vacant units held for occupancy by migratory labor employed in farm work during the crop season.

"Year-round" vacant housing units are available or intended for occupancy at any time of the year. A unit in a resort area which is usually occupied on a year-round basis is considered year-round. A unit used only occasionally throughout the year is also considered year-round.

"Year-round" vacant units are subdivided as follows:

For sale only.—Vacant year-round units "for sale only" also include vacant units in a cooperative or condominium building if the individual units are offered for sale only.

For rent.—Vacant year-round units "for rent" also include vacant units offered both for rent or for sale.

Rented or sold, not occupied.—If any money rent has been paid or agreed upon, but the new renter has not moved in as of the date of the interview, or if the unit has recently been sold, but the new owner has not yet moved in, the year-round vacant unit is classified as "rented or sold, not occupied."

Held for occasional use.—This category consists of vacant year-round units which are held for weekend or other occasional use throughout the year. The intent of this question is to identify homes reserved by their

owners as second homes. Because of the difficulty of distinguishing between this category and seasonal vacancies, it is possible that some "second homes" are classified as "seasonal" and vice versa. (See also discussion of "Owned second home" in section on "Equipment and Fuels.")

Temporarily occupied by persons with usual residence elsewhere (URE).—If all the persons in a housing unit usually live elsewhere, that unit is classified as vacant, provided the usual place of residence is held for the household and is not offered for rent or for sale. For example, a beach cottage occupied at the time of the interview by a family which has a usual place of residence in the city is included in the count of vacant units. If their house in the city was in the survey sample, the house would be reported "occupied" and would be included in the count of occupied units, since the occupants are only temporarily absent.

Held for other reasons.—If a vacant year-round unit does not fall into any of the classifications specified, it is classified as "held for other reasons." For example, this category includes units held for settlement of an estate, units held for occupancy by a caretaker or janitor, and units held for personal reasons of the owner.

In part A of this report, the "other vacant" category includes all units temporarily occupied by persons with usual residence elsewhere and units held for other reasons.

Characteristics of vacant housing are limited to year-round vacant units. Vacant units intended for seasonal occupancy and vacant units held for migratory labor are excluded because it is difficult to obtain reliable information for them. However, counts of seasonal units are given in part A.

Duration of vacancy (Part B).—The statistics on duration of vacancy refer to the length of time (in months) from the date the last occupants moved from the unit to the date of the interview. The data, therefore, do not provide a direct measure of the total length of time that units remain vacant. For newly constructed units which have never been occupied, the duration of vacancy is counted from the date construction was completed. For recently converted or merged units, the time is reported from the date that conversion or merger was completed. Units occupied entirely by persons with usual place of residence elsewhere are excluded from the data.

Homeowner vacancy rate (Part A).—The 1977 homeowner vacancy rate is the number of year-round vacant units for sale as a percent of the total homeowner inventory; i.e., all owner-occupied units and year-round vacant units for sale or sold, not occupied. The homeowner vacancy rate for 1970 excludes vacant units sold but not occupied.

Rental vacancy rate (Part A).—The 1977 rental vacancy rate is the number of year-round vacant units for rent as a percent of the total rental inventory; i.e., all renter-occupied units and all year-round vacant units for rent or rented, not occupied. The rental vacancy rate for 1970 excludes vacant units rented but not occupied.

Units Occupied by Recent Movers

Recent movers (Part D).—Households that moved into their present units within 12 months prior to the date of the interview are termed "recent movers." The household is classified by year moved into unit on the basis of information reported for the head of the household.

Present and previous units of recent movers (Part D).—The "present" unit is the unit occupied by the recent mover at the time of the interview. The "previous" unit is the unit from which that person moved. If the household moved more than once during the 12 months prior to the date of the interview, the "previous" unit is the one from which the household last moved.

Same or different head (Part D).—Characteristics of the present and previous units occupied by recent movers are largely restricted to households that were essentially the same in the two units. The definitions of the characteristics for the previous unit are generally the same as those for the present unit.

A household for which the head in the present unit is the same person as the head in the previous unit (identified in the tables as "same head") is considered essentially the same even though there may have been some changes in the composition of the household. Conversely, a household in which there was no change except for a new household head was considered a household with "different head."

Main reason for move into present unit (Part D).—The statistics presented are restricted to units occupied by recent movers in which the present head of household was also the head at the previously occupied unit. The classification categories refer to the principal reason the head of the household moved into the present unit. The category "job related reasons" refers to reasons such as job transfer, entered or left U.S. Armed Forces, retirement, new job or looking for work, commuting problems, school attendance, and other job related reasons.

The category "family status" refers to reasons such as needed larger house or apartment, widowed, separated, divorced, moved to be closer to relatives, newly married, family increased in size, family decreased in size, wanted to establish own household, schools, and other family related reasons.

The category "housing needs" refers to reasons such as wanted to own residence, neighborhood overcrowded, change in racial or ethnic composition of neighborhood, wanted better neighborhood, lower rent or less expensive house, wanted better house, displaced by urban renewal, highway construction, or other public activity, displaced by private action, wanted to rent residence, wanted residence with more conveniences, and occurrence of natural disaster.

The category "other reasons" includes wanted a change of climate and any other reasons for moving which do not fall into the above classifications.

Utilization Characteristics

Persons (Parts A, C, D).—All persons occupying the housing unit are counted. These persons include not only occupants related to the head of the household but also any lodgers, roomers, boarders, partners, wards, foster children, and resident employees who share the living quarters of the household head. The data on "persons" show categories of the number of one-person through seven-or-more-person households by the number of housing units.

A person is counted at the usual place of residence for that person. This refers to the place where the person lives and sleeps most of the time. This place is not necessarily the same as a legal residence, voting residence, or domicile.

Rooms (Parts A, B, C, D).—The statistics on "rooms" are for the number of housing units with specified number of rooms. Rooms counted include whole rooms used for living purposes, such as living rooms, dining rooms, kitchens, finished attic or basement rooms, recreation rooms, permanently enclosed porches that are suitable for year-round use, and lodger's rooms. Also included are rooms used for offices by a person living in the unit.

A partially divided room, such as a dinette next to a kitchen or living room, is a separate room only if there is a partition from floor to ceiling, but not if the partition consists only of shelves or cabinets.

Not included in the count of rooms are bathrooms, halls, foyers or vestibules, balconies, closets, alcoves, pantries, strip or pullman kitchens, laundry or furnace rooms, unfinished attics or basements, other unfinished space used for storage, open porches, trailers used only as bedrooms, and offices used only by persons not living in the unit.

If a room is used by occupants of more than one unit, the room is included with the unit from which it is most easily reached.

Persons per room (Parts A, C, D).—"Persons per room" is computed for each occupied unit by dividing the number of persons in the unit by the number of rooms in the unit. The figures shown refer, therefore, to the number of housing units having the specified ratio of persons per room.

Bedrooms (Parts A, B, C, D, F).—The number of bedrooms in the unit is the count of rooms used mainly for sleeping, even if also used for other purposes. Rooms reserved for sleeping, such as guest rooms, even though used infrequently, are counted as bedrooms. On the other hand, rooms used mainly for other purposes, even though used also for sleeping, such as a living room with a hideaway bed, are not considered bedrooms. A housing unit consisting of only one room, such as a one-room efficiency apartment, is classified by definition as having no bedroom.

Data on bedrooms lacking privacy are shown for housing units with two or more bedrooms. Units have bedrooms lacking privacy when it is necessary to pass through a bedroom to get to another room, such as a den, and/or to get to the bathroom. The bathroom access criterion is applied only to units with one complete bathroom or one bathroom plus half bath in which the half bath lacks a flush toilet.

In addition, statistics are shown for households with bedrooms used by three or more persons of all ages, but are shown separately for such households when one or more of these persons is 13 years of age or older. Not included are bedrooms used for sleeping by three or more persons only on an occasional basis such as by visitors.

Structural Characteristics

Complete kitchen facilities (Parts A, B).—A unit has complete kitchen facilities when it has all three of the following for the exclusive use of the occupants of the unit: (1) An installed sink with piped water, (2) a range or cookstove, and (3) a mechanical refrigerator. All kitchen facilities must be located in the structure. They need not be in the same room. Quarters with only portable cooking equipment are not considered as having a range or cookstove. An icebox is not included as a mechanical refrigerator.

The kitchen facilities are for the exclusive use of the occupants when they are used only by the occupants of one housing unit, including lodgers or other unrelated persons living in the unit. When a structure consists of only one housing unit, all equipment located inside the structure is classified by definition for exclusive use.

For vacant units from which one or all of the kitchen facilities had been removed, the kitchen facilities used by the last occupant were to be reported.

Condition of kitchen facilities (Parts B, F).—Units with complete kitchen facilities were classified as to whether all the kitchen facilities were in usable condition. If one or more of the kitchen facilities (sink, range or cookstove, and refrigerator) could not be used for its intended purpose, the unit was classified as having "1 or more not usable." Kitchen facilities that normally function properly, but which were temporarily out of use (two weeks or less) because of a breakdown, were classified as usable.

Basement (Parts A, B, C, D, F).—Statistics on basements are based on the number of housing units located in structures built with a basement. A structure has a basement if there is enclosed space in which persons can walk upright under all or part of the building. In parts B and F, basements in structures with occupied units are further classified by signs of water leakage. The category "with signs of water leakage" consists of units in which the basement shows signs of water having leaked in from the outside during the last 90 days, even if the signs only appear when it rains. "No signs of water leakage" means that the basement shows no signs of water leakage, or that the signs of water leakage are caused by a problem inside the structure such as faulty plumbing. If the basement shows signs of water having leaked in from the outside but the problem causing the leakage has been corrected, the unit was classified as having no signs of water leakage.

The 1977 data on basements are for "all year-round housing units"; the 1970 data on basements are restricted to "all occupied housing units."

Year structure built (Parts A, B, C, D).—"Year structure built" refers to when the building was first constructed, not when it was remodeled, added to, or converted. The figures relate to the number of units in structures built during the specified periods and in existence at the time of the interview. For mobile homes and trailers, the manufacturer's model year was assumed to be the year built.

Units in structure (Parts A, B, C, D).—In determining the number of units in a structure, all housing units, both occupied and vacant, were counted. The statistics are presented for the number of housing units in structures of specified type and size, not for the number of residential structures.

A structure is a separate building that either has open space on all sides or is separated from other structures by dividing walls that extend from ground to roof. In part A, structures containing only one housing unit are further classified as detached or attached.

A one-family house is detached if it has open space on all four sides even though it has an adjoining shed or garage. A one-family house is attached if it has one or more walls extending from ground to roof which divide it from other adjoining structures, such as in row houses, townhouses, etc.

Mobile homes and trailers are shown as a separate category (see parts A, C, and D). When one or more rooms have been added to a mobile home or trailer, it is classified as a one-family house. If, however, only a porch or shed has been added, it is still counted as a mobile home or trailer.

Elevator in structure (Parts A, B, C).—Statistics on elevator in structure refer to the number of housing units in structures with four floors or more which have a passenger elevator. Units are in a "walk-up" structure of four floors or more if the structure has no passenger elevator or if the only elevator service is for freight.

Stories between main and apartment entrances (Parts B, F).—This item is restricted to two-or-more-unit structures and is concerned with the number of floors from the main entrance of the apartment building to the main entrance of the apartment. The number of stories is determined from ground level if there is no main building entrance and the apartment has its own private entrance, either from the ground level of the building or from an area that is *not located inside* the building, or if there is a main building entrance, but the entrance to the apartment cannot be reached by using the main building entrance.

Storm windows, storm doors, and attic or roof insulation (Part A).—The purpose of these three items is to determine if a housing unit has some form of insulation which helps to reduce heat loss during the winter and heat gain during the summer. The statistics are shown only for occupied, one-family homes and occupied, mobile homes and trailers.

Storm windows or other protective window covering.—This category refers to protective window covering, such as storm windows, double-glazed glass, closeable shutters, or plastic. Housing units with "some windows covered" have protective coverings over some, but not all windows.

Storm doors.—This category refers to additional doors hung in exterior doorways. Doors on attached garages are not included. Housing units with "some doors covered" have storm doors on some, but not all, exterior door openings.

Attic or roof insulation.—This category includes roll or blanket insulation encased in a paper covering, fiberglass batting, and loose insulation which is poured or blown between the attic floor joists.

Roof (Parts B, F).—Units "with signs of water leakage" are those in which the roof shows signs of water having leaked in from the outside during the last 90 days. "No signs of water leakage" means that the roof shows no signs of water leakage from the outside, or that the roof shows signs of water leakage, but the problem causing the leakage has been corrected. If the signs of water leakage are caused by a problem inside the structure, such as faulty plumbing, the unit was classified as having no signs of water leakage.

Interior ceilings and walls (Parts B, F).—Statistics are presented on whether or not there are open cracks or holes and broken plaster or peeling paint on the interior ceilings or walls of a housing unit. Included are cracks or holes that do not go all the way through to the next room or to the outdoors. "Hairline cracks," or cracks that appear in the walls or ceilings but are not large enough for a fingernail file to be inserted in, and very small holes caused by nails or other similar objects are not considered to be open cracks or holes.

Broken plaster or peeling paint must be on the inside walls or ceilings, and at least one area of the broken plaster or peeling paint must be approximately one square foot or larger.

Interior floors (Parts B, F).—Data are shown on whether there are holes in the interior floors of a housing unit. The holes do not have to go through the floor. Excluded are very small holes caused by nails or other similar objects.

Selected structural deficiencies and wish to move (Parts B, F).—The category "household would like to move" consists of housing units in which the respondent considers one or more of the following structural deficiencies so objectionable that the respondent would like to move from the unit: (1) A basement with signs of water leakage, (2) roof leakage, (3) open cracks or holes in the interior walls or ceiling, (4) holes in the floor, and (5) broken plaster or peeling paint on the ceiling or inside walls.

Overall opinion of structure (Parts B, F).—The data presented are based on the respondent's overall opinion of the house or building as a place to live. The respondent was asked to rate the structure as excellent, good, fair, or poor.

Common stairways (Parts B, F).—The statistics on common stairways are presented for housing units in structures of two or more units with common stairways. The figures for "loose steps" and "loose railings" reflect the physical condition of the stairway; i.e., whether there are loose, broken, or missing steps or stair railings. Common stairways are stairways which are usaully used by the occupants of more than one unit or by the general public. They may be either inside the structure or attached to the outside of the building.

Light fixtures in public halls (Parts B, F).—These statistics are presented for housing units in structures of two or more units with public halls which have light fixtures. Data include whether or not the light fixtures are in working order. Light fixtures include wall lights, ceiling lights, or table lamps in the public halls of the building. Public halls are used by the occupants of more than one unit or by the general public.

Electric wiring (Parts B, F).—A housing unit is classified as having exposed electric wiring if the unit has any wiring that is not enclosed, either in the walls or in metal coverings, or if the unit has any wiring outside the walls enclosed in some material other than metal. Extension cords and other types of wiring that extend from a wall outlet to an appliance or lamp are not considered as exposed wiring.

Electric wall outlets (Parts B, F).—A housing unit is classified as having electric wall outlets in each room if there is at least one working electric wall outlet or wall plug in each room of the unit. A working electric wall outlet or wall plug is one that is in operating condition; i.e., can be used when needed. If a room does not have an electric wall outlet, an extension cord used in place of a wall outlet is not considered to be an electric wall outlet.

Electric fuse blowouts (Parts B,F).—These statistics are presented for occupied housing units which have had an electrical circuit fuse blown or breaker switch tripped during the 3 months prior to the interview. The data are restricted to households whose head has been at his present address for at least 90 days prior to the date of the interview. A blown fuse or tripped breaker switch results in the temporary loss of electricity until the fuse is replaced or the breaker switch reset. Blown fuses inside certain appliances or equipment (such as some large air conditioners) are counted as "fuse or switch blowouts."

Parking facilities (Part D).—The statistics on parking facilities presented in this report are restricted to renter-occupied units for which cash rent is paid and exclude one-family homes on 10 acres or more. The data refer to off-street parking facilities which are available in connection with the building. The facilities are provided by the landlord or management and must be available without an additional cost to the renter. The parking facility may be a garage, carport, driveway, or open lot where the occupant may park his car off the street.

Plumbing Characteristics

Plumbing facilities (Parts A, B, C, D, F).—The category "with all plumbing facilities" consists of units which have hot and cold piped water inside the structure as well as a flush toilet and a bathtub or shower inside the structure for the exclusive use of the occupants of the unit. All plumbing facilities must be located in the structure but they need not be in the same room. "Lacking some or all plumbing facilities" means that the unit does not have all three specified plumbing facilities (hot and cold piped water, flush toilet, and bathtub or shower) inside the structure, or that the toilet or bathing facilities are also for the use of the occupants of other housing units.

Complete bathrooms (Parts A, B, C, D).—A housing unit is classified as having a complete bathroom if it has a room with a flush toilet and bathtub or shower and a washbasin, as well as piped hot water in the structure for the exclusive use of the occupants of the unit. A half bathroom has either a flush toilet or a bathtub or shower for exclusive use, but does not have all the facilities for a complete bathroom.

The category "also used by another household" consists of units with bathroom facilities which are also for the use of the occupants of other housing units. The category "none" consists of units with no bathroom facilities, units with only a half bathroom, and units with all bathroom facilities but not in one room.

Source of water or water supply (Parts A, B, C, F).—"A public system or private company" refers to a common source supplying running water to six or more housing units. The water may be supplied by a city, county, water district, or private water company, or it may be obtained from a well which supplies six or more housing units. If a well provides water for five or fewer housing units, it is classified as an "individual well." Individual wells are further classified by whether they were originally "drilled" or "dug." Drilled wells are machine dug. Water sources such as springs, creeks, rivers, cisterns, ponds, or lakes are included in the "other" category.

Breakdowns or failures in the water supply were asked when the unit had piped water inside the structure. The water may be available from sources such as a sink, washbasin, bathtub, or shower. In the 1974 Annual Housing Survey (SMSA sample) statistics on breakdowns or failures in water supply were presented for units when the source of water was from a public system, private company, or individual well. A unit is classified as having "no piped water inside structure" if the unit has no piped water or if the only piped water available is outside the structure—for example, on an open porch or in another building. Data on breakdowns or failures of water supply are shown if the housing unit was occupied by the head of the household at least 90 days prior to the interview and if the breakdown or failure lasted 6 consecutive hours or longer during the 90 days prior to the interview. Breakdowns or failures in the water supply mean that the unit was completely without running water from its regular source. A unit was

considered to be completely without running water if (1) the water system serving the unit supplied no water at all, or (2) no water was available in the unit due to a breakdown or failure in the water supply inside the structure, or (3) the equipment and facilities (i.e., faucets in the kitchen and the bathroom sinks, faucet and shower in the bathtub, flush toilet, etc.) were all inoperable. If the faucet in the kitchen was broken, but the one in the bathtub was working, the unit was not classified as being completely without water.

Units with a breakdown or failure in the water supply are also classified according to the number of breakdowns or failures and to the most common source of the problem. "Problems inside the building" refer to such problems as broken pipes in the unit (or building) or turning the water off in the unit (or building) for maintenance and repairs. "Problems outside the building" refer to such problems as power failures, breaks in the main water line, or shutdown by the water company for maintenance and repairs.

Sewage disposal (Parts A, B, C, D, F).—A "public sewer" is connected to a city, county, sanitary district, neighborhood, or subdivision sewer system. It may be operated by a governmental body or private organization. A "septic tank or cesspool" is an underground tank or pit used for disposal of sewage. Small sewage treatment plants which in some localities are called neighborhood septic tanks are classified as public sewers. A chemical toilet uses chemicals to break down or dissolve sewage; a privy refers to an "outhouse" or other small shelter outside the unit which contains a toilet. Units for which sewage is disposed of in some other way are included in the "other" category.

The data on breakdowns or failures in the means of sewage disposal are limited to units in which the means of sewage disposal was a public sewer, septic tank, or cesspool. The breakdown or failure may have been the result of an overloaded sewage disposal system, lack of running water, a broken or cracked tank, etc. Data on breakdowns are shown if the housing unit was occupied by the head of the household at least 90 days prior to the interview and if the breakdown or failure lasted 6 consecutive hours or longer during the 90 days prior to the interview.

Flush toilet (Parts B, C, F).—The statistics on breakdowns or failures of flush toilet are limited to units that had all plumbing facilities with only one flush toilet; that is, one complete bathroom or one complete bathroom plus a half bath without flush toilet. The flush toilet may be completely unusable because of broken pipes, stopped up soil pipe, lack of water supplied to the flush toilet, or some other reason.

Units with breakdown or failure in flush toilet are classified by the number of breakdowns or failures and to the most common source of the problem. "Problems inside the building" refer to such breakdowns or failures as broken pipes in the unit (or building), a cracked or broken bowl, or faulty flushing mechanism. "Problems outside the building" refer to such breakdowns or failures as breaks in the main water or sewer line or shutdowns by the water company for maintenance or repairs.

Data on breakdowns or failures of flush toilet are shown if the housing unit was occupied by the head of household at least 90 days prior to the interview, and if the breakdown or failure lasted 6 consecutive hours or more during the 90 days prior to the interview.

Equipment and Fuels

Telephone available (Part A).—A unit is classified as having a telephone if there is a telephone for receiving calls available to the occupants of the unit. The telephone may be located outside or inside the housing unit, and one telephone may serve the occupants or several units. The number of housing units with a telephone available, therefore, does not indicate the number of telephones installed in homes.

Heating equipment (Parts A, B, C, F).—"Warm-air furnace" refers to a central system which provides warm air through ducts leading to various rooms. A "heat pump" refers to an electric heating-cooling system which utilizes indoor and outdoor coils, a compressor, and a refrigerant to pump hot air in during the winter and cooled air in during the summer. Only heat pumps that are centrally installed with ducts to the rooms are included in this category. "Steam or hot water" refers to a central heating system in which heat from steam or hot water is delivered through radiators or other outlets. "Built-in electric units" are permanently installed in floors, walls, ceilings, or baseboards. A "floor, wall, or pipeless furnace" delivers warm air to the room right above the furnace or to the room(s) on one or both sides of the wall in which the furnace is installed.

"Room heaters with flue" include circulating heaters, convectors, radiant gas heaters, and other nonportable heaters that burn gas, oil, kerosene, or other liquid fuels, and which are connected to a flue, vent, or chimney to remove smoke and fumes. "Room heaters without flue" include any room heater (not portable) that burns gas, oil, or kerosene which is not connected to a flue, vent, or chimney. "Fireplaces, stoves, or portable heaters" also include room heaters that burn coal, coke, charcoal, wood, or other solids. It also includes portable room heaters that burn kerosene, gasoline, fuel oil, or other liquid fuel, as well as portable electric heaters that get current from an electrical wall outlet.

For vacant units from which the heating equipment had been removed, the equipment used by the last occupants was to be reported.

For breakdowns or failures of heating equipment, data are shown for units occupied by the household head during the winter prior to the interview if the equipment was unusable for 6 consecutive hours or longer during that time. To qualify as having lived here "last winter," the household head must have moved into the unit prior to February 1977; however, if the interview took place in February 1978, the household head must have moved into the unit prior to February 1978.

Heating equipment is considered unusable if it cannot be used for the

purposes intended; the breakdown or failure may be caused by broken pipes, electrical or gas parts out of order, or downed power lines.

Insufficient heat (Parts B, F).—The statistics presented refer to housing units in which the household head occupied the unit during the winter prior to the date of the interview. To qualify as having lived here "last winter," the household head must have moved into the unit prior to February 1977; however, if the interview took place in February 1978, the household head must have moved into the unit prior to February 1978.

Separate data are shown for units with additional heat source, rooms which lacked specified heat source, and units with closed rooms. The term "specified heating equipment" includes warm-air furnace; heat pump; steam or hot water system; built-in electric units; floor, wall, or pipeless furnace; and room heaters with flue. Excluded are room heaters without flue or vent, fireplaces, stoves, and portable heaters.

The data on additional heat source refer to units with "specified heating equipment" which *had* to use additional sources of heat to supplement the regular heating system because the regular system did not provide enough heat. Additional sources of heat such as kitchen stoves, fireplaces, or portable heaters, may have been used only in the mornings or on very cold evenings. Electric blankets, heating pads, or hot water bottles are not considered additional sources of heat.

"Rooms lacking specified heat source" include rooms lacking hot air ducts, registers, radiators, and room heaters. The intent of this item was to identify rooms in units with "specified heating equipment" which did not contain the means of conveying the heat to the room. The kitchen was not considered to be a room for this item.

Separate data are also shown for rooms which were closed because they could not be kept warm. The rooms must have been closed for 7 consecutive days or longer during the previous winter, and the unit must have "heating equipment." For this item, also, the kitchen was not considered a room.

Air conditioning (Parts A, B, C, D).—Air conditioning is defined as the cooling of air by a refrigeration unit; excluded are evaporative coolers, fans, or blowers which are not connected to a refrigeration unit. A room unit is an individual air conditioner which is installed in a window or an outside wall and is generally intended to cool one room, although it may sometimes be used to cool several rooms. A central system is a central installation which air conditions the entire housing unit. In an apartment building, a central system may cool all apartments in the building, each apartment may have its own central system, or there may be several systems, each providing central air conditioning for a group of apartments. A central installation with individual room controls is a central air-conditioning system.

Automobiles and trucks available (Parts A, C, D).—Statistics on "automobiles available" represent the number of passenger automobiles, including station wagons and vans, which are owned or regularly used by any member of the household and which are ordinarily kept at home. The figures include leased automobiles, taxicabs, and company-owned automobiles kept at home. Police cars, pickups, or larger trucks were not to be counted. In the 1974 Annual Housing Survey (SMSA sample), taxicabs kept at home were not included in the count of "automobiles available."

The data on trucks available represent the number of pickups and small panel trucks of one-ton capacity or less which are owned or regularly used by any member of the household and which are ordinarily kept at home. Trucks used for business purposes were included only if also used for personal activities of household members.

The statistics do not reflect the number of privately owned automobiles or trucks or the number of households owning such vehicles.

Fuels used for house heating and cooking (Parts A, C).—"Utility gas" is gas that is piped through underground pipes from a central system and serves the neighborhood. "Bottled, tank, or LP gas" is stored in tanks which are refilled or exchanged when empty. "Fuel oil, kerosene, etc." includes fuel oil, kerosene, gasoline, alcohol, and other combustible liquids. "Other fuel" includes any other fuel such as briquettes made of pitch and sawdust, coal dust, corncobs, or purchased steam.

Owned second home (Parts A, C).—A second home may be a single-family house, vacation cottage, hunting cabin, ski lodge, etc., which is owned and held for use sometime during the year by the owner or members of the household. Second homes may also be owned in partnership or on a shared basis with members of a different household. The figures include second homes which are sometimes rented or leased on a short-term basis to other persons but are principally held for the owner's occasional use during the year.

The statistics refer to the number of households that own (one or more) second homes. The data, therefore, do not reflect the number of owned second homes. (See also discussion of vacant units "Held for occasional use" in the section on "Occupancy and Vacancy Characteristics.")

Services and Neighborhood Conditions

Garbage collection service (Parts B, D, F).—A housing unit is classified as having garbage collection service if either a private or public company collects the trash or garbage on a regular basis and carries it to public disposal areas. Units with garbage collection service are classified by the frequency of the service. In some areas where the garbage (food waste) is collected by one company and the trash (paper, cans, etc.) by another, data are obtained only for the garbage collection service.

If the household does not have garbage collection service, the means of garbage disposal is classified as follows:

Incinerator, trash chute, or compactor.—An incinerator is a large unit on the property designed to burn all trash and garbage. Trash chutes and compactors were marked as the means of garbage disposal when the final

means of disposal was not known; i.e., if the respondent knew only that the garbage was put down a trash chute or that the garbage goes into a compactor. A compactor is a unit which packs trash and garbage into smaller units for disposal.

Garbage disposal unit.—A garbage disposal unit is connected to the kitchen sink and grinds up the garbage which is disposed of though the sewage system.

Other means.—If the method of disposal does not fall into any of the classifications specified above, it is classified as "other means."

The statistics on garbage and trash collection service presented in part D are restricted to renter-occupied units for which cash rent is paid and exclude one-family homes on 10 acres or more. The data refer to whether or not the cost of garbage and trash collection service is paid by the renter.

Exterminator service (Parts B, F).—The statistics on exterminator service refer to households that have been at their present address for at least 3 months prior to the date of the interview and that reported they had seen mice or rats or signs or traces of their presence *inside* the house or building during the last 3 months. Signs of mice and rats or traces of their presence include droppings, holes in the wall, or ripped or torn food containers. "Regular extermination service" refers to periodic visits by a licensed company or individual who uses chemicals and sprays to control or kill rodents. The regular service interval may be once a month, four times a year, or any other such interval. "Irregular extermination service" includes visits by an exterminator who is called by the household or building manager only when needed, or where it is known that a building is serviced but it is not known whether the service is regular or irregular. "No extermination service" includes units in a house or building that has not been serviced during the 12 months prior to the interview and where it is not known if there is any exterminator service.

Neighborhood conditions and neighborhood services (Parts B, F).—The statistics presented are based on the respondent's opinion and attitude toward the neighborhood. Thus, the respondent's answer may or may not reflect the "actual" description of the negihborhood. Furthermore, the respondent may not have the same opinion as a neighbor about the neighborhood conditions and/or neighborhood services; for example, the respondent may feel that the street lighting or neighborhood shopping facilities are inadequate while the neighbor may not.

Neighborhood conditions, and neighborhood conditions and wish to move.—Data on neighborhood conditions are based on the respondent's answers to a three-part question concerning specific neighborhood conditions listed below. The respondent was asked: (1) If the condition was present in the neighborhood, (2) if present, was the condition bothersome and, (3) if bothersome, was it so objectionable that the respondent "would like to move" from the neighborhood.

1. Street or highway noise.—Street noise refers to noise made by children playing outdoors, noise from a factory or business, or any other sound that the respondent considers street noise.
2. Airplane traffic noise.—This category refers to the respondent's opinion concerning noise made by airplanes in landing or taking off or sonic booms from nearby airports or military bases.
3. Heavy traffic.—This category refers to the presence of cars and/or trucks which the respondent classifies as heavy traffic.
4. Streets in need of repair.—The data are based on the respondent's opinion that the streets, either paved or unpaved, are continually in need of repair or are bordered by open ditches used for water or sewage drainage.
5. Roads impassable.—This category refers to roads that the respondent reported to be neglected by State, county, or city crews during snowstorms, heavy rainstorms, or other such conditions that make a road impassable.
6. Occupied housing in rundown condition.—This category refers to occupied housing units which, in the respondent's opinion, are in rundown condition.
7. Commercial or nonresidential activities.—This category refers to commercial, industrial, or other activities, including both large and small industries as well as businesses and stores that the respondent considers to be nonresidential.
8. Odors, smoke, or gas.—This category refers to the respondent's opinion concerning fumes, smoke, or gas coming from cars, trucks, nearby industries, factories, businesses, etc.
9. Inadequate street lights.—Inadequate street lights include areas that, in the opinion of the respondent, have no street lighting, streets with insufficient lighting, and streets where the lighting does not work adequately.
10. Neighborhood crime.—This category refers to all forms of neighborhood crime such as petty theft, assaults against the person, burglary, etc., or any related activities that the respondent judges to be a crime.
11. Trash, litter, or junk.—Included are all types of trash, debris, or junk such as paper, cans, or abandoned cars in the street, on emply lots, or on properties on the street which the respondent considers litter.
12. Boarded up or abandoned structures.—Abandoned buildings refer to both single and multiunit buildings which the respondent reported to be abandoned or boarded up. Included in this category are remains of previous buildings.

Neighborhood services.—Data on neighborhood services are based on the respondent's answer to a two-part question concerning neighborhood services. The respondent was asked:

(1) If a particular neighborhood service was satisfactory, and (2) if not satisfactory, was it so unsatisfactory that the respondent would like to move from the neighborhood.

1. Public transportation.—These data reflect the respondent's opinion of the availability of public transportation, such as bus, subway, or taxicab service.
2. Schools.—The statistics reflect the respondent's opinion about the schools in the neighborhood, such as the proximity of the school, population of the student body, etc.
3. Neighborhood shopping.—This category refers to the respondent's opinion regarding stores such as grocery or drug stores in this vicinity, and their merchandise, prices, or services.
4. Police protection.—This category refers to the respondent's opinion about the presence, quality, quantity, and response time of services that should be provided by the police.
5. Outdoor recreation facilities.—This category refers to the respondent's opnion regarding the recreation facilities in the neighborhood, such as public parks, athletic fields, playgrounds, and outdoor skating rinks.
6. Hospitals or health clinics.—This category refers to the quality and proximity of health facilities, etc. serving the local community in the opinion of the respondent.

Neighborhood services and wish to move.—The category "household would like to move" consists of housing units in which the respondent considers one or more of the specified neighborhood services (such as public transportation) so inadequate or unsatisfactory that the respondent would like to move from the neighborhood.

Overall opinion of neighborhood.—The data presented are based on the respondent's overall opinion of the neighborhood, according to the neighborhood conditions and services available (described in preceding paragraphs). The respondent was asked to rate the neighborhood as excellent, good, fair, or poor. Data are also shown for wish to move because of undesirable neighborhood conditions cross-classified by the respondent's overall opinion of the neighborhood.

Financial Characteristics

Value (Parts A, C, D, F).—Value is the respondent's estimate of how much the property (house and lot) would sell for if it were for sale. The statistics on value are shown only for one-family homes on less than 10 acres without a commercial establishment or medical or dental office on the property. Owner-occupied cooperatives, condominiums, mobile homes, and trailers are excluded from the value tabulations.

Value-income ratio (Parts A, C).—The value-income ratio is computed by dividing the value of the housing unit by the total money income of the family or primary individual. The data are presented for the same owner-occupied units for which "value" was tabulated (see "Value" for exclusions). The ratio was computed separately for each unit and was rounded to the nearest tenth. In reporting value, respondents were asked to select an appropriate class interval. The midpoints of the value intervals were used in the computation of the value-income ratio, except that a mean of $3,500 was assigned for values less than $5,000 and a mean of $90,000 was assigned for values of $75,000 or more. For income, the dollar amounts were used. Units occupied by families or primary individuals who reported no income or a net loss comprise the category, "not computed."

The 1977 income statistics are for the 12 months prior to the date of the interview (April 1977 through February 1978. For 1970, the income statistics cover the calendar year 1969.

Mortgage status (Parts, A, C).—Mortgage status refers to one-family homes. Units with no mortgage or similar debt outstanding on the property comprise the category "owned free and clear." Also included in this category are housing units in which the owner has no mortgage but pays a "ground rent"; that is, the occupant owns the unit but leases, rents, or pays a fee for the use of the land.

The data are restricted to owner-occupied, one-family homes on less than 10 acres without a commercial establishment or medical or dental office on the property. The data exclude owner-occupied cooperative condominium units. A mortgage or similar debt refers to all forms of debt where the property is pledged as security for payment of the debt. It includes such debt instruments as deeds of trust, trust deeds, mortgage bonds, and vendor liens. In the first three arrangements, usually a third party, known as the trustee, holds the title to the property until the debt is paid. In the vendor lien arrangement, the title is kept by the buyer but the seller (vendor) reserves, in the deed to the buyer, a lien on the property to secure payment of the balance of the purchase price. Also included as a mortgage or similar debt are contracts to purchase, land contracts, and lease-purchase agreements where the title to the property remains with the seller until the agreed upon payments have been made by the buyer.

Mortgage insurance (Parts A, C, D).—The data are restricted to owner-occupied units with a mortgage or similar debt. In addition, the units must be one-family homes on less than 10 acres without a commercial establishment or medical or dental office on the property. Owner-occupied cooperatives, condominiums, mobile homes, and trailers are excluded from the tabulations on mortgage insurance.

Mortgage insurance is financial protection provided to the lender in case the borrower fails to keep up the required mortgage payments and defaults on the loan. Such insurance protection is offered by both the Government, acting as an insurance agent, and by private mortgage insurance companies. The Federal government agencies that currently insure or guarantee mortgages or similar debts include the Federal Housing Administration (FHA), the Veterans' Administration

(VA), and the Farmers Home Administration. Mortgages or loans that are not insured or guaranteed by FHA, VA, or the Farmers Home Administration are referred to as "conventional" mortgages. Mortgage debts insured or guaranteed by State or local government agencies are not included in the category "insured by FHA, VA, or Farmers Home Administration."

The Federal Housing Administration insures loans on homes. The Veterans' Administration guarantees or insures loans under the Serviceman's Readjustment Act (G.I. Bill). The Farmers Home Administration provides much the same service as FHA, but confines its assistance to rural areas.

Private mortgage insurance companies provide insurance protection to lenders so that borrowers may obtain conventional loans with higher loan-to-value ratios than noninsured loans. Downpayment and monthly payment are often less than for noninsured loans but terms are generally longer and the borrower pays an insurance premium as part of the monthly mortgage payment. The data on private mortgage insurance is not separable from data on other conventional loans and is therefore included in the category "not insured or insured by private mortgage insurance."

Real estate taxes last year (Parts A, C).—The data are restricted to owner-occupied, one-family homes on less than 10 acres without a commercial establishment or medical or dental office on the property. The data exclude owner-occupied cooperatives, condominiums, mobile homes, and trailers. "Real estate taxes last year" refers to the total amount of all real estate taxes payable on the entire property during the last billing period. It includes State and local real estate taxes. Not included are payments on delinquent taxes due from prior years or payments for special assessments, facilities, or services. When the real estate taxes are included with the mortgage, a separate amount for the taxes is obtained.

In part C, the mean real estate taxes for last year per $1,000 value of the property (house and lot) are presented. Housing units for which no taxes are paid are excluded from the computation of the mean.

Property insurance (Parts A, C).—This refers to fire and hazard insurance; that is, policies which protect the unit and its contents against loss due to damage by fire, lightning, wind, hail, explosion, etc. Homeowners' policies are also included since this type of insurance has fire and hazard insurance together with other types of homeowner protection such as liability. If the cost of the insurance was included as part of the mortgage payment, a separate amount for the insurance was obtained. The amount of the insurance premium reported was the amount paid for an entire 12-month period even if made in two or more installments. Property insurance is shown only as a component of "selected monthly housing costs" and "selected monthly housing costs as percentage of income." (See parts A and C.) The data are restricted to owner-occupied, one-family homes on less than 10 acres without a commercial establishment or medical or dental office on the property. The data exclude owner-occupied cooperatives, condominiums and mobile homes and trailers.

Selected monthly housing costs (Parts A, C).—The data are presented for owner-occupied, one-family homes on less than 10 acres without a commercial establishment or medical or dental office on the property. Separate distributions are shown for units with a mortgage and for units owned free and clear. "Selected monthly housing costs" is the sum of payments for mortgage, real estate taxes, property insurance, utilities (electricity, gas, water, and sewage disposal), fuel (oil, coal, kerosene, wood, etc.), and garbage and trash collection.

Households that did not report the amount of mortgage and/or real estate taxes were included in the "not reported" category.

Selected monthly housing costs as percentage of income (Parts A, C).—The yearly housing costs (selected monthly housing costs multiplied by 12) are expressed as a percentage of the total income of the family or primary individual. This percentage is presented for the same owner-occupied units for which "selected monthly housing costs" were tabulated (for exclusions, see "Selected monthly housing costs"). The percentage was computed separately for each unit and was rounded to the nearest tenth. For income and "selected monthly housing costs," the dollar amounts were used, Units occupied by families or primary individuals who reported no income or a net loss comprise the category "not computed."

Units that did not report the amount of mortgage and/or real estate taxes were included in the "not reported" category.

Acquisition of property (Parts A, C).—This item indicates how the current owner acquired the property; i.e., whether by purchase or by means other than purchase. Data are presented for one-family homes on less than 10 acres without a commercial establishment or medical or dental office on the property.

Placed or assumed a mortgage.—This includes units where the present owner had to place one or more new mortgages in order to obtain the property or assume an existing mortgage on the property. The intent was to determine whether the property was ever mortgaged by the present occupants even though there was no mortgage at the time of the interview.

Acquired through inheritance or gift.—This includes property acquired as a beneficiary of an estate and property acquired through a gift.

Paid all cash.—In these cases, the owner paid cash for the total cost of the property and no mortgage or other similar debt was involved.

Acquired in other manner.—This category includes acquisitions of properties through foreclosure, delinquent tax sale, corporate reorganization, or trade for another property. Also included are those cases in which the owner acquired the property with borrowed funds (for all or part of the purchase price or cost of construction) and this loan was not secured by the

property; i.e., a mortgage, deed of trust, land contract, etc.

Alterations and repairs during the last 12 months (Parts A, C).—The statistics refer to the 12 months prior to the interview and are restricted to owner-occupied, one-family homes on less than 10 acres without a commercial establishment or medical or dental office on the property.

The data are presented according to whether the alterations and repairs cost less than $200 or $200 or more. The total cost of the labor and materials was to be reported. However, if the labor was performed by the occupants or provided without charge, only the cost of the materials was obtained. The cost pertains to a single job; for example, if several jobs were done, each costing less than $200 but the sum total was over $200; it was reported as costing less than $200 since none of the jobs by themselves cost $200 or more.

Additions.—Additions refer to floor space built onto, above, or below an existing unit in order to increase the enclosed space within the house, such as a bedroom or basement added onto a house. It may also be construction of other buildings on the property. The building, such as a garage, may not necessarily be attached.

Alterations.—These are permanent changes made either to the inside or outside of a structure including the surrounding grounds. Alterations inside the structure include any type of remodeling resulting in permanent modification of space; for example, construction of a breakfast nook in a kitchen. It may involve completely remodeling a room, such as a kitchen or bathroom, or a structural change such as separation of living and dining areas by a permanent room divider. It may also include attached equipment installed in the house for the first time; e.g., built-in dishwasher. Alterations outside the structure consist of installing walks, driveways, fences, storm windows or doors, planting trees or shrubbery, or swimming pools built into the ground.

Replacements.—This refers to the *complete* substitution of a new piece of fixed equipment, surfacing, or fixed appliances for an old item that was previously there; for example, a new gas furnace or central air-conditioning system for one that no longer functioned properly. Excluded are appliances such as clothes washers, refrigerators, or window air-conditioners.

Repairs.—This refers to jobs necessary for maintenance and preventive care of the structure, property, or fixed equipment; for example, painting, papering, floor sanding, mending water pipes, and replacing parts of large equipment such as a furnace valve.

Plans for improvements during the next 12 months. (Parts A, C).—This item is restricted to owner-occupied, one-family homes on less than 10 acres without a commercial establishment or medical or dental office on the property. This item refers to the respondent's plans, if any, to make improvements on the property (additions, alterations, replacements, or repairs) during the 12-month period following the interview and whether the labor and/or materials cost more or less than $200.

Sales price asked (Part B).—For vacant units, the sales price is the amount asked for the property at the time of the interview and may differ from the price at which the property is sold. The statistics on sales price asked are shown only for vacant for sale one-family homes on less than 10 acres without a commercial establishment or medical or dental office on the property.

Garage or carport on property (Parts B, C, D).—Data on units with a garage or carport on the property are shown only for one-family homes on less than 10 acres without a commercial establishment or medical or dental office on the property. The garage or carport must be currently available for use by the occupants or the intended occupants of the unit; i.e., the members of the household can use it for parking even if it is currently used as a storage area for items such as lawn equipment or furniture. It may be attached to the house or it may be completely unattached, but it must be on the property. Excluded are garages or carports that have been converted to other uses such as living quarters, an extra room for business purposes, rented to someone else, or for some reason cannot be used for parking.

Contract rent (Part A).—Contract rent is the monthly rent agreed to, or contracted for, even if the furnishings, utilities, or services are included. The statistics on rent exclude one-family homes on 10 acres or more. Renter units occupied without payment of cash rent are shown separately as "no cash rent" in the rent tabulations.

Gross rent (Parts A, C, D, F).—The computed rent termed "gross rent" is the contract rent plus the estimated average monthly cost of utilities (electricity, gas, water) and fuels (oil, coal, kerosene, wood, etc.) if these items are paid by the renter (or paid by someone else, such as a relative, welfare agency, or friend) in addition to rent. Contract rent is the monthly rent agreed to, or contracted for, regardless of any furnishings, utilities, or services that may be included. Thus, gross rent is intended to eliminate differentials which result from varying practices with respect to the inclusion of utilities and fuel as part of the rental payment. The estimated costs of water and fuels are reported on a yearly basis but they are converted to monthly figures in the computation process.

The statistics on rent exclude one-family houses on 10 acres or more. Renter units occupied without payment of cash rent are shown separately as "no cash rent" in the rent tabulations.

Gross rent in nonsubsidized housing (Part A).—The gross rent for nonsubsidized housing units excludes units reported in public housing projects, units with Federal, State, or local government rent subsidies, as well as one-family homes on 10 acres or more. Data on nonsubsidized units in this report are not based on government or local records; the figures are, therefore, subject to the ability of a

respondent to properly classify the unit as subsidized or nonsubsidized housing.

Gross rent as percentage of income (Parts A, C).—The yearly gross rent (monthly gross rent multiplied by 12) is expressed as a percentage of the total income of the family or primary individual. The percentage is presented for the same renter-occupied units for which gross rent was tabulated; thus, the statistics on gross rent as percentage of income reflect the exclusion of certain renter-occupied units. The percentage was computed separately for each unit and was rounded to the nearest whole number. For gross rent and income, the dollar amounts were used in the computation. Units for which no cash rent is paid and units occupied by families or primary individuals who reported no income or a net loss comprise the category "not computed."

The 1977 income statistics are for the 12 months prior to the date of the interview (April 1977 through February 1978). For 1970, the income statistics cover the calendar year 1969.

Gross rent in nonsubsidized housing as percentage of income. (Part A).—This item was computed in the same manner as "gross rent as percentage of income" except that rents and incomes for public and subsidized housing units were excluded. Data on nonsubsidized units in this report are not based on government or local records; they are, therefore, subject to the ability of a respondent to properly classify the unit as subsidized or nonsubsidized housing.

Inclusion in rent (parking facilities, garbage collection, and furniture) (Part C).—Counts are shown separately for units in which parking facilities, garbage and trash collection, and furniture are included in the rent. The data exclude one-family homes on 10 acres or more.

Parking facilities.—The statistics refer to off-street parking facilities which are available in connection with the building. The facilities are provided by the landlord or management and must be available without additional cost to the renter. The parking facility may be a garage, carport, driveway, or open lot where the occupant may park a car off the street.

Garbage and trash collection.—Included are units which have garbage and trash collection service available in connection with the building. The service may be public or private and must be available without additional cost to the renter. If the garbage (food waste) is collected by one company and the trash (paper, cans, etc.) by another, the data refer to the garbage collection service. In tables 3, 6, and 9, separate counts are also shown for renter-occupied units reporting additional amounts paid for garbage and trash collection service.

Furniture.—The statistics refer to furnished apartments or houses in which the management supplied major pieces of furniture such as a bed, sofa, chest of drawers, and table and chairs for the use of the occupant. Refrigerator, cooking range or stove, lamps, and rugs are not considered furniture. Units in which the occupants rent furniture from some source other than the management are not classified as furnished units.

Rent asked (Part B).—For vacant units, the rent is the amount asked for the unit at the time of the interview and may differ from the rent contracted for when the unit was occupied. The data are for vacant, year-round units for rent, excluding one-family homes on 10 acres or more. The median rent asked is shown separately for units in which the rent includes payment for all utilities (electricity, gas, and water) and fuels (oil, coal, kerosene, wood, etc.). Median rent asked is also shown for units in which the rent includes payment for utilities and fuels, as well as garbage and trash collection service.

Public, private, or subsidized housing (Parts, B, C, D).—A housing unit is classified as being in a "public housing project" if the structure in which the unit is located is owned by a local housing authority or other public agency, such as a housing and redevelopment authority or a housing development agency, and operated as public housing. These organizations may receive subsidies from the Federal or State government but the local agency owns the property. All other housing units are classified as "private housing."

Private housing units are further classified by whether the unit is subsidized; that is, the respondent pays a lower rent because a Federal, State, or local government program pays part of the cost of construction, building mortgage, or operating expenses. These programs include (1) the interest subsidy programs of the Department of Housing and Urban Development (HUD) for rental and cooperative housing for moderate-income families, (2) the rent supplement program where part of the rent for low-income families occupying certain types of rental housing projects is paid by HUD, and (3) the direct loan program of HUD for housing the elderly.

The statistics on public or subsidized housing exclude one-family homes on 10 acres or more and mobile homes. In addition, the data are not based on government or local records; the figures are, therefore, subject to the ability of a respondent to properly classify the unit as public or private and, if private, as subsidized or nonsubsidized housing.

Household Characteristics

Household (Parts A, B, C, D, F).—A household consists of all the persons who occupy a housing unit. By definition, the count of households is the same as the count of occupied housing units.

Head of household (Parts A, B, C, D, F).—One person in each household is designated as the "head"; that is, the person who is regarded as the head by the members of the household. However, if a married woman living with her husband is reported as the head, her husband was considered the head for the purpose of simplifying the tabulations.

Household composition (Parts A, C, D).—Statistics by age of head are presented separately for two-or-more-person households and for one-person households. Households having two or more persons are further subdivided as follows:

Male head, wife present, no nonrelatives.—Each household in this group consists of the head and his wife, and other persons, if any, all of whom are related to him.

Other male head.—This category includes households with male head, wife present, with nonrelatives living with them; male heads who are married, but with wife absent because of separation or other reason where husband and wife maintain separate residences; and male heads who are widowed, divorced, or single.

Female head.—This group comprises households with female heads regardless ot their marital status. Included are female heads with no spouse and female heads whose husbands are living away from their families; for example, husbands in the Armed Forces living on military installations.

Households consisting of only one person are shown separately as "one-person households" and are further subdivided as "male head" and "female head."

Family or primary individual (Parts A, C, D).—Housing units are occupied by either "families" or "primary individuals." The term "family" refers to the head of a household and all (one or more) other persons living in the same household who are related to the head by blood, marriage, or adoption. If the head lives alone or with nonrelatives only, then the head is considered a "primary individual."

Married couples related to the head of a family are included in the family and are not considered as separate families. A lodger, servant, or other person unrelated to the head is considered a member of the household but not of the family.

In the statistics on household composition, families are always included in one of the three major groups of two-or-more-person households. Primary individuals with nonrelatives living with them are tabulated as "2-or-more-person households" and further subdivided as "other male head" or "female head." Primary individuals living alone are always tabulated as "one-person households."

Subfamily (Parts A, C).—A subfamily is a married couple with or without children, or one parent with one or more own single (never married) children under 18 years old, living in a household and related to, but not including, the head of the household or his wife. The most common example of a subfamily is a young married couple sharing the home of the husband's or wife's parents.

Age of head (Parts A, C, D).—The age classification refers to the age reported for the head of the household as of that person's last birthday.

Persons 65 years old and over (Parts A, D).—All persons, including the head, who are members of the household and are 65 years and over are included in the count of persons 65 years old and over.

Own children (Parts A, C, D).—Statistics on presence of "own" children of household heads are shown in this report. A child under 18 years old is defined as an "own" child if he or she is a single (never married) son, daughter, stepchild, or adopted child of a household head. Own children of subfamilies are excluded from the total count of own children.

Other relative of head (Part A).—This category includes all persons related to the head by blood, marriage, or adoption except wife or child of head and members of subfamilies.

Nonrelative (Parts A, C).—A nonrelative of the head is any person in the household who is not related to the head by blood, marriage, or adoption. Roomers, boarders, lodgers, partners, resident employees, wards, and foster children are included in this category.

Years of school completed by head (Parts A, C).—The statistics refer to the highest grade of regular school completed, not to the highest grade attended. For persons still attending school, the highest grade completed is one less than the one in which they are currently enrolled. "Regular" school refers to formal education obtained in graded public, private, or parochial schools, colleges, universities, or professional schools, whether day or night school, and whether attendance was full or part time. That is, "regular schooling" is formal education which may advance a person toward an elementary or high school diploma, or college, university, or professional school degree. Schooling or tutoring in other than regular schools is counted only if the credits obtained are regarded as transferable to a school in the regular school system. Household heads whose highest grade completed was in a foreign school system or in an ungraded school were instructed to report the approximate equivalent grade (or years) in the regular United States school system. Household heads were not reported as having completed a given grade if they dropped out or failed to pass the last grade attended. Education received in the following types of schools is not counted as "regular schooling": Vocational schools, trade schools, business schools, and noncredit adult education classes.

Means of transportation and distance and travel time to work (Part A).—The statistics are restricted to household heads who had a job the week prior to the interview. A job is defined as a definite arrangement for regular part-time or full-time work for pay every week or every month. Heads who do not report to the same place of work every day comprise the "no fixed place of work" category.

Head's principal means of transportation to work.—If different means of transportation are used on different days, the means used most often is recorded. If more than one means of transportation is used each day, the means covering the greatest distance is recorded. A "carpool" is where one or more persons regularly ride in the car with the head; the head may share driving, drive others, or ride with someone else. The category "mass transportation" includes railroad, subway, elevated transportation system, bus, and streetcar.

Distance from home to work.—The statistics refer to the one-way distance the head of household travels from home to work.

Travel time from home to work.—The data refer to the average time it takes the household head to travel one way from home to work.

Income (Parts A, C, D, F).—The statistics on income in the Annual Housing Survey are based on the respondent's reply to questions on income for the 12 months prior to the interview and are the sum of the amounts reported for wage and salary income, net self-employment income, Social Security or railroad retirement income, public assistance or welfare payments, and all other money income. The figures represent the amount of income received before deductions for personal income taxes, Social Security, union dues, bond purchases, health insurance premiums, Medicare deductions, etc.

In this report, the statistics relate to the money income of the family or primary individual occupying the housing unit; i.e., the sum of the income of the head of the family and all other members of the family 14 years old and over, or the income of the primary individual. Incomes of persons living in the unit but not related to the head of the household are not included in this sum.

Wage or salary income is defined as the total money earnings received for work performed as an employee at any time during the 12-month period prior to the interview. It includes wages, salary, piecerate payments, commissions, tips, cash bonuses, and Armed Forces pay. Net self-employment income is defined as net money income (gross receipts minus operating expenses) received from a business, professional practice, partnership or farm in which the person was self-employed.

Social Security or railroad retirement income includes cash receipts of Social Security pensions; survivors' benefits, disability insurance programs for retired persons, dependents of deceased insured workers, or disabled workers; and deductions for Medicare and health insurance premiums. Cash receipt of retirement, disability, and survivors' benefit payments made by the U.S. Government under the Railroad Retirement Act are also included. Separate payments received for hospital or other medical care are not included.

Income from all other sources includes money income received from sources such as periodic payments from estates and trust funds; dividends; interest; net rental income (or loss) from property rentals; net receipts from roomers or boarders; net royalties; public assistance or welfare payments which include cash receipts received from public assistance programs, such as old age assistance, aid to families with dependent children, and aid to the blind or totally disabled; unemployment insurance benefits; money received for transportation and/or subsistence by persons participating in special governmental training programs, such as the Area Redevelopment Act and the Manpower Development and Training Act; workmen's compensation cash benefits; periodic payments by the Veterans Administration to disabled members of the Armed Forces or to survivors of deceased veterans; public or private pensions; periodic receipts from insurance policies or annuities; alimony or child support from persons who are not members of the household; net gambling gains; and nonservice scholarships and fellowships.

Receipts from the following sources were not included as income: Value of income "in kind," such as, free living quarters, housing subsidies, food stamps, or food produced and consumed in the home; money received from the sale of property (unless the recipient was engaged in the business of selling such property); money borrowed; tax refund; withdrawal of bank deposits; accrued interest on "uncashed" savings bonds; exchange of money between relatives living in the same household; and gifts and lump-sum insurance payments, inheritances, and other types of lump-sum receipts.

The income statistics and the characteristics of the household refer to different periods in time. For 1977, the income data refer to the 12 months prior to the interview (April 1977 through February 1978), whereas the household characteristics refer to the date of interview. For 1970, income data refer to the calendar year 1969, whereas the household characteristics refer to April 1, 1970. Thus, family income does not include amounts received by persons who were members of the family during all or part of the income period if these persons no longer resided with the family at the time of the interview. On the other hand, family income includes amounts reported by related persons who did not reside with the family during the income period but who were members of the family at the time of the interview. For most families, however, the income reported was received by persons who were members of the family throughout the income period.

There may be significant differences in the income data between the Annual Housing Survey and other Bureau of the Census' surveys and censuses. For example, the time period for income data in the Annual Housing Survey refers to the 12 months prior to the interview while other income data generally refer to the calendar year prior to the date of the interview. Additional differences in the income data may be attributed to factors such as the various ways income questions are asked, the sampling variability and nonsampling errors between the Annual Housing Survey and other Bureau surveys and censuses, survey procedures and techniques, and processing procedures.

Facsimile of the Annual Housing Survey Questionnaire: 1977

Geo. I, II, III Form Approved;
O.M.B. No. 41-R0218

Geo. IV
O.M.B. No.

~ PGM I

1. Control number (cc 1)
PSU | Segment | Serial | Panel

FOR PROCESSING USE ONLY

NOTICE – All information which would permit identification of the individual will be held in strict confidence, and will be used only by persons engaged in and for the purposes of the survey. The information will not be disclosed or released to others for any purpose.

FORM AHS-52
(9-1-76)

U.S. DEPARTMENT OF COMMERCE
BUREAU OF THE CENSUS
ACTING AS COLLECTING AGENT FOR
U.S. DEPARTMENT OF HOUSING AND URBAN DEVELOPMENT

ANNUAL HOUSING SURVEY
(SMSA)

GROUP A – 2
1977/78

2. HH No. (cc 2)

4. Type of Segment (cc 3)
1 ☐ Unit
2 ☐ Area
3 ☐ Permit
4 ☐ Special place

3a. Interviewer name

b. Code

3. Sample
F-3

c. Date interview completed Month/day/year

d. Line No. of HH respondent (cc 10)

6a. Status of unit
(001) 1 ☐ Unit in sample last enumeration period – *Skip to 7*
☐ Unit in sample for first time this enumeration period – *Fill item 6b*

b. Reason for adding sample unit
(001) 2 ☐ New construction
3 ☐ Mobile home moved in
4 ☐ House moved in
5 ☐ Conversion of structure to more units
6 ☐ Conversion of nonresidential unit
7 ☐ Other – *Specify*

7. Type of Interview
Interview
(002) 1 ☐ Regular – *(One or more "Y's" in cc 11c)*
2 ☐ URE – *(All "N's" in cc 11c)* . . . . . } *Skip to Check Item A, page 13*
3 ☐ Vacant – Skip to item 7a, page 4
4 ☐ Noninterview

Section I (TRANSCRIBE FROM CONTROL CARD)

8. Reason for noninterview (cc 40d)

a. Type A
(003) 1 ☐ No one home
2 ☐ Temporarily absent
3 ☐ Refused
4 ☐ Unable to locate
5 ☐ Other occupied – *Specify*

b. Type B
(003) 6 ☐ Permanent or temporary business or commercial storage . . . . . } *Fill item 8e*
7 ☐ OTHER unit, except unoccupied tent site or trailer site . . . . . }
8 ☐ Unoccupied tent site or trailer site
10 ☐ Under construction – not ready
9 ☐ To be demolished . . . . . } *Fill items 8d and e*
11 ☐ Condemned . . . . . }
22 ☐ Unfit, vandalized . . . . . }
23 ☐ Unfit, burned out . . . . . }
24 ☐ Unfit, other . . . . . }
12 ☐ Other – *Specify*
13 ☐ Permit granted – construction not started

8. Reason for noninterview (cc 40d)

c. Type C
(003) 14 ☐ Unused line of listing sheet
15 ☐ Demolished
21 ☐ Disaster loss (fire, flood, etc.)
16 ☐ House or trailer moved
17 ☐ Merged – not in current sample
18 ☐ FOR OFFICE USE
19 ☐ Other – *Specify*
20 ☐ Unused permit – abandoned

d. Unit boarded-up (cc 40e)
(004) 1 ☐ Yes
2 ☐ No

(Fill for Type B's only)

e. Status of structure
(005) 1 ☐ Structure has no habitable housing unit
2 ☐ Structure has one or more habitable housing units

Section I – Continued

QUESTIONNAIRE ITEMS TO BE FILLED FOR NONINTERVIEWS	TYPE A	TYPE B	TYPE C	QUESTIONNAIRE ITEMS TO BE FILLED FOR VACANT UNITS	
	I.D. Items 1*, 2–5d**, 6–7	I.D. Items 1*, 2–5d**, 6–7	I.D. Items 1*, 2–5d**, 6–7		I.D. Items 1*, 2–7**
	Section I items 8a, 10, 11, 13, 14	Section I items 8b, 8d and e *(Where appropriate)*, 10, 11, 13	Section I items 8c, 8e *(Where appropriate)*		Section I items 9–11, 13, 14
					Section IIA, page 3
					Section IIB, pages 4–7

*NOTE – Fill item 1 only if it has not already been filled in by the Regional Office.

**NOTE – In item 5d enter the relationship of the person providing the information for the noninterview or vacant; e.g., landlady or neighbor. If no one was consulted, leave item 5d blank.

TRANSCRIBE FROM CONTROL CARD

9. Structure originally built (cc 6)
☐ April 1, 1970 or later
(006) Year
OR
(006) 1 ☐ 1969 to March 31, 1970
2 ☐ 1965–1968
3 ☐ 1960–1964
4 ☐ 1950–1959
5 ☐ 1940–1949
6 ☐ 1939 or earlier

10. Access (cc 9a)
(007) 1 ☐ Direct
2 ☐ Through another unit

11. Type of living quarters (cc 9b and c)
HOUSING UNIT
(008) 1 ☐ House, apartment, flat
2 ☐ HU in nontransient hotel, motel, etc.
3 ☐ HU permanent in transient hotel, motel, etc.
4 ☐ HU in rooming house
5 ☐ Mobile home or trailer with NO permanent room added
6 ☐ Mobile home or trailer WITH one or more permanent rooms added
7 ☐ HU not specified above – *Specify*

OTHER UNIT *(Treat as Type B Noninterview)*
8 ☐ Quarters not HU in rooming or boarding house
9 ☐ Unit not permanent in transient hotel, motel, etc.
10 ☐ Unoccupied tent site or trailer site
11 ☐ OTHER unit not specified above – *Specify*

12. OFFICE USE ONLY

13. Land use code (cc 37a–d)
(009) 1 ☐ A
2 ☐ B
3 ☐ C
4 ☐ D
5 ☐ E

14. Occupancy status (cc 40c)
(010) 1 ☐ Occupied – *Skip to Section IIIA, page 8*
2 ☐ Vacant – *Skip to Section IIA, page 3*
3 ☐ URE – *Skip to Section IIIA, page 8*

NOTES

FORM AHS-52 (9-1-76)

Facsimile of the Annual Housing Survey Questionnaire: 1977—Continued

~ PGM 2

Section IIA – VACANT UNITS

TRANSCRIBE FROM CONTROL CARD

1a. Number of living quarters (cc 27a) (022)
- 1 ☐ Mobile home or trailer (no permanent room attached) – *Skip to 3*
- 2 ☐ One, detached from any other building } *Go to b*
- 3 ☐ One, attached to one or more buildings }
- 4 ☐ 2 } *Skip to c*
- 5 ☐ 3 or 4 }
- 6 ☐ 5 to 9 } *Skip to 2a*
- 7 ☐ 10 to 19 }
- 8 ☐ 20 to 49 }
- 9 ☐ 50 or more }

b. Other living quarters on property (cc 27d) (025)
- 1 ☐ Yes
- 2 ☐ No

c. Commercial establishment on property (cc 27e) (026)
- 1 ☐ Yes
- 2 ☐ No

d. Medical or dental office on property (cc 27f) (027)
- 1 ☐ Yes
- 2 ☐ No

2a. Number of stories (floors) (cc 29a) (031)
- 1 ☐ 1 to 3 – *Skip to 3*
- 2 ☐ 4 to 6
- 3 ☐ 7 to 12
- 4 ☐ 13 or more

b. Passenger elevator (cc 29b) (032)
- 1 ☐ Yes
- 2 ☐ No

3. Number of rooms (cc 30) (033) _____ Rooms

4. Working electric wall outlet (wallplug) in all rooms (cc 31) (034)
- 1 ☐ Yes
- 2 ☐ No

5. Concealed wiring (cc 32) (035)
- 1 ☐ Yes
- 2 ☐ No

6a. Source of water (cc 33a) (036)
- 1 ☐ A public system or private company – ***END TRANSCRIPTION***
- 2 ☐ An individual well – *Go to b*
- 3 ☐ Some other source – *Specify* – ***END TRANSCRIPTION***

_____

b. Type of well (cc 33b) (037)
- 1 ☐ Drilled
- 2 ☐ Dug

END OF TRANSCRIPTION

FORM AHS-52 (9-1-76) Page 3

Section IIB – VACANT UNITS

7a. Is this unit intended for year-round use, for occupancy only on a seasonal basis or for use by migrant workers? (241)
- 6 ☐ YEAR ROUND – *Ask b*

Seasonal
- 8 ☐ Summers only . . . . . } *Skip to 8*
- 9 ☐ Winters only . . . . . }
- 10 ☐ Other seasonal – *Specify in Notes on page 2* . . . . }
- 7 ☐ Migratory – *Skip to 8*

b. Is this house (apartment) for rent, for sale only, rented not occupied, sold not occupied, held for occasional use, or something else? (038)
- 1 ☐ Vacant – for rent

Vacant – for sale only
- 2 ☐ Regular ownership
- 3 ☐ Condominium ownership
- 4 ☐ Cooperative ownership
- 5 ☐ Rented, not occupied
- 6 ☐ Sold, not occupied
- 7 ☐ Held for occasional use
- 8 ☐ Other vacant – *Specify* _____

8. How many months has this house (apartment) been vacant? (039)
- 1 ☐ Less than 1 month
- 2 ☐ 1 month up to 2 months
- 3 ☐ 2 months up to 6 months
- 4 ☐ 6 months up to 12 months
- 5 ☐ 1 year up to 2 years
- 6 ☐ 2 years or more

9. How many bedrooms are in this house (apartment)? (058) _____ Bedrooms

OR
- 0 ☐ None – *Skip to 11*

10a. Is it necessary to go through anyone's bedroom to get to any bathroom? (059)
- 1 ☐ Yes
- 2 ☐ No

b. Is it necessary to go through anyone's bedroom to get to any other room? (060)
- 1 ☐ Yes
- 2 ☐ No

11. Does this house (building) have complete kitchen facilities; that is, a kitchen sink with piped water, a refrigerator, and a range or a cookstove? (063)
- ☐ Yes – **Are these facilities only for the use of the intended occupants?**
  - 1 ☐ Yes – Used for this household only
  - 2 ☐ No – Also used by another household
- 3 ☐ No

12. Does this house (building) have complete plumbing facilities; that is, hot and cold piped water, a flush toilet and a bathtub or shower? (072)
- ☐ Yes – **Are these facilities only for the use of the intended occupants?**
  - 1 ☐ Yes – Used for this household only – *Ask 13*
  - 2 ☐ No – Also used by another household – *Skip to 14a*
- 3 ☐ No – *Skip to 14a*

13. How many complete bathrooms and half bathrooms does this house (apartment) have?
A complete bathroom is a room with a flush toilet, bathtub or shower, and a washbasin with piped water.
A half bathroom has at least a flush toilet or a bathtub or shower, but does not have all the facilities for a complete bathroom.

(073) *(Mark only one box)*
- 1 ☐ Complete plumbing facilities but not in one room
- 2 ☐ 1 complete bathroom
- 3 ☐ 1 complete bathroom plus a half bath with no flush toilet
- 4 ☐ 1 complete bathroom plus a half bath with flush toilet
- 5 ☐ 2 complete bathrooms
- 6 ☐ More than 2 complete bathrooms

FORM AHS-52 (9-1-76) Page 4

Facsimile of the Annual Housing Survey Questionnaire: 1977—Continued

Section IIB – VACANT UNITS – Continued

14a. Is this house (building) connected to a public sewer? (078)
1 ☐ Yes – *Skip to 15*
2 ☐ No

b. What means of sewage disposal does it have? (079)
1 ☐ Septic tank or cesspool
2 ☐ Chemical toilet
3 ☐ Privy
4 ☐ Use facilities in another structure
5 ☐ Other – *Specify* _____

15. What type of heating equipment does this house (apartment) have? *(Read answer categories)*
(If more than one, mark MAIN type of heating equipment) (084)
1 ☐ A central warm-air furnace with ducts to individual rooms
2 ☐ Heat pump
3 ☐ Steam or hot water system
4 ☐ Built-in electric units (permanently installed in wall, ceiling, or baseboard)
5 ☐ Floor, wall, or pipeless furnace
6 ☐ Room heaters WITH flue or vent burning gas, oil, or kerosene
7 ☐ Room heaters WITHOUT flue or vent burning gas, oil, or kerosene
8 ☐ Fireplaces, stoves, or portable room heaters
9 ☐ Unit has no heating equipment
} *Skip to 17a*

16. How many rooms are there without hot air ducts or registers, radiators, or room heaters? Do not count kitchen and bathrooms. (086)
1 ☐ None
2 ☐ 1 room
3 ☐ 2 rooms
4 ☐ 3 rooms or more

17a. Does this house (apartment) have air conditioning, either individual room units or a central system? (091)
1 ☐ Yes
2 ☐ No – *Skip to 18*

b. Which does it have? (092)
1 ☐ Central – *Skip to 18*
2 ☐ Room units

c. How many room units? (093)
_____ Room units

18. Is there a basement in this house (building)?
(A basement is an enclosed space in which persons can walk upright under all or part of the building.) (099)
1 ☐ Yes
2 ☐ No

CHECK ITEM A

VACANCY STATUS *(See item 7b, page 4)*

FOR SALE ONLY
(See Control Card item 27a)
☐ A condominium – *Skip to 20*
☐ One-unit structure – *Ask 19*
☐ Two-or-more-unit structure, or a mobile home or trailer – *Skip to 21*

FOR RENT
(See Control Card item 27a)
☐ One-unit structure – *Ask 19*
☐ Two-or-more-unit structure, or a mobile home or trailer – *Skip to 22*

☐ **ALL OTHERS** *(See items 7a and 7b)* (Other vacants, units rented or sold, units held for occasional use, seasonal, and similar units) – *Skip to Check Item C, page 7*

FORM AHS-52 (9-1-76) Page 5

Section IIB – VACANT UNITS – Continued

(If rural transcribe from CC item 37b. If urban ask or fill by observation.)
19. Does this place have 10 acres or more? (109)
1 ☐ Yes, 10 acres or more
2 ☐ No, less than 10 acres

CHECK ITEM B

VACANT FOR SALE ONLY
If this is a –
☐ One-unit structure on less than 10 acres and there is no commercial establishment or medical or dental office on the property *(Control Card items 27e and f)* – *Ask 20*
☐ All others – *Skip to 27a*

VACANT FOR RENT
If this is a –
☐ One-unit structure on less than 10 acres – *Skip to 22*
☐ One-unit structure on 10 acres or more – *Skip to 27a*

20. What is the sale price asked for this property (condominium unit)?
SHOW FLASHCARD B (110)

1 ☐	Less than $5,000	9 ☐	25,000 – 29,999
2 ☐	$ 5,000 – $ 7,499	10 ☐	30,000 – 34,999
3 ☐	7,500 – 9,999	11 ☐	35,000 – 39,999
4 ☐	10,000 – 12,499	12 ☐	40,000 – 49,999
5 ☐	12,500 – 14,999	13 ☐	50,000 – 59,999
6 ☐	15,000 – 17,499	14 ☐	60,000 – 74,999
7 ☐	17,500 – 19,999	15 ☐	75,000 or more
8 ☐	20,000 – 24,999		

21. Is there a garage or carport on this property which is available for the use of occupants? (043)
1 ☐ Yes
2 ☐ No
} *Skip to 27a*

22. What is the MONTHLY rent?
(If rent is not to be paid by the month, mark the time period covered, compute the monthly rent in the "Notes" space, and enter the monthly rent on the line provided.)
(Include site rent for mobile homes if it is to be paid separately.)
(146) $ _____ . 00 Per month
(147) 1 ☐ More frequently than once a month
2 ☐ Less frequently than once a month
3 ☐ Once a month
Notes

23. Is this house (apartment) in a public housing project; that is, is it owned by a local housing authority or other public agency? (151)
1 ☐ Yes
2 ☐ No

24. In addition to rent, does the renter also pay for –

a. Electricity? (153)
1 ☐ Yes
2 ☐ No, included in rent
3 ☐ No, electricity not used

b. Gas? (155)
1 ☐ Yes
2 ☐ No, included in rent
3 ☐ No, gas not used

c. Water? (157)
1 ☐ Yes
2 ☐ No, included in rent or no charge

d. Oil, coal, kerosene, wood, etc.? (159)
1 ☐ Yes
2 ☐ No, included in rent
3 ☐ No, these fuels not used or obtained free

25. In addition to rent, does the renter also pay for garbage and trash collection? (161)
1 ☐ Yes
2 ☐ No

FORM AHS-52 (9-1-76) Page 6

Facsimile of the Annual Housing Survey Questionnaire: 1977—Continued

Section IIB – VACANT UNITS – Continued

CHECK ITEM C

(See Control Card item 27a)

☐ One-unit structure, or a mobile home or trailer – *Skip to 27a*

☐ Two-or-more-unit structure – *Ask 26a*

26a. Does the owner of this building/Do you (if speaking to the owner) live on this property? (172) 1 ☐ Yes – *Skip to 27a* 2 ☐ No 3 ☐ Don't know

b. Is there a resident manager, superintendent or janitor who lives on this property? (173) 1 ☐ Yes 2 ☐ No 3 ☐ Don't know

OBSERVATION

27a. Is the unit boarded-up? (239) 1 ☐ Yes 2 ☐ No

OBSERVATION

b. Are there any buildings (other than this building) that appear to be abandoned and/or are there any buildings with windows broken or boarded-up on this street? (240) 1 ☐ Yes 2 ☐ No

CHECK ITEM D

(See Control Card item 27a)

☐ One-unit structure, or a mobile home or trailer – *Skip to Check item E*

☐ Two-or-more-unit structure – *Ask 28a*

OBSERVATION

28a. Do the public halls in this building have light fixtures? (242) 1 ☐ Yes 2 ☐ No . . . . . 3 ☐ No public halls } *Skip to 29a*

b. Are the light fixtures in working order? (243) 1 ☐ All in working order 2 ☐ Some in working order 3 ☐ None in working order

29a. Are there loose, broken, or missing steps on any common stairways inside this building or attached to this building? (244) 1 ☐ Yes 2 ☐ No 3 ☐ No common stairways – *Skip to 30*

b. Are all stair railings firmly attached? (245) 1 ☐ Yes 2 ☐ No 3 ☐ No stair railings

OBSERVATION – Fill for 2 or more unit structures

30. How many stories (floors) are there from the main entrance of the building to the main entrance of the apartment? (289) 1 ☐ None, on same floor 2 ☐ One (up or down) 3 ☐ Two or more (up or down)

CHECK ITEM E

☐ "Urban" box marked in Control Card item 37a – *End AHS-52 Interview and go to Control Card item 39*

BOTH "Rural" box marked in Control Card item 37a AND

☐ "Yes" in Control Card item 37c or 37d – *Ask 31*

☐ "No," "NA" or "DK" in Control Card item 37c or 37d – *End AHS-52 Interview and go to Control Card item 39*

31. During the past 12 months did sales of crops, livestock and other farm products from this place amount to $1,000 or more? (425) 1 ☐ Yes 2 ☐ No } *End AHS-52 Interview and go to Control Card item 39*

SECTION I – OCCUPIED UNITS (Include URE)

TRANSCRIBE FROM CONTROL CARD

1. Line number of household respondent (cc 10) (011) ____

HOUSEHOLD CHARACTERISTICS – DO NOT LIST URE'S ("R" IN 11C) UNLESS ENTIRE HOUSEHOLD IS URE

2a. Line number (cc 10)	2b. Relationship to household head (cc 11b) (INCLUDE HEAD)	OFFICE USE ONLY	2c. Age (cc 14)	2d. Marital status (For persons 14+) (cc 15) ENTER CODE (1 – Married, 2 – Widowed, 3 – Divorced, 4 – Separated, 5 – Never married)	2e. Race (cc 16) ENTER CODE (1 – White, 2 – Negro, 3 – Other)	2f. Sex (cc 17) CIRCLE ONE: Male	Female
PCM 3 →						1	2
						1	2
						1	2
						1	2
						1	2
						1	2
						1	2
						1	2
						1	2
						1	2
						1	2
						1	2
						1	2
						1	2
						1	2
						1	2
						1	2
						1	2
						1	2
						1	2

Facsimile of the Annual Housing Survey Questionnaire: 1977—Continued

~ PGM 4

Section IIIA – OCCUPIED UNITS (Include URE) – Continued

TRANSCRIBE FROM CONTROL CARD

3. Highest grade completed by head (cc 19) (012)

0 ☐ Never attended school

1 ☐ Kindergarten
2 ☐ First
3 ☐ Second
4 ☐ Third
5 ☐ Fourth
6 ☐ Fifth
7 ☐ Sixth
8 ☐ Seventh
9 ☐ Eighth
10 ☐ Ninth
11 ☐ Tenth
12 ☐ Eleventh
13 ☐ Twelfth

College (Academic years)

14 ☐ C1
15 ☐ C2
16 ☐ C3
17 ☐ C4
18 ☐ C5
19 ☐ C6 or more

4. Ethnic origin (cc 20) (013)

1 ☐ Mexican-American
2 ☐ Chicano
3 ☐ Mexican
4 ☐ Mexicano
5 ☐ Puerto Rican
6 ☐ Cuban
7 ☐ Central or South American
8 ☐ Other Spanish – *Specify* _____
9 ☐ Other – *Specify* _____

5. When head moved in (cc 21)

After April 1, 1970

(014) Month (01–12) / Year

OR

(014) 1 ☐ 1965 to April 1, 1970
2 ☐ 1960 to 1964
3 ☐ 1950 to 1959
4 ☐ 1949 or earlier
} Skip to 8

6. Where head lived on April 1, 1970 (cc 22)

_____ County

_____ State

OR

(015) 0 ☐ Outside the United States – *Skip to 8*

FORM AHS-82 (9-1-76) Page 9

Section IIIA – OCCUPIED UNITS (Include URE) – Continued

TRANSCRIBE FROM CONTROL CARD

7. Head lived inside the limits of a city, town, borough or village (cc 23) (016)

1 ☐ Yes – Name of place _____

2 ☐ No

(017)

8. Head in Armed Forces on April 1, 1970 (cc 24) (018)

1 ☐ Yes
2 ☐ No

9. Tenure (cc 25a) (019)

1 ☐ Owned or being bought
2 ☐ Owned or being bought as a cooperative
3 ☐ Owned or being bought as a condominium
4 ☐ Rented for cash by you or someone else
} Skip to 11a

5 ☐ Occupied without payment of cash rent

10a. Why no cash rent (cc 26a) (020)

1 ☐ Provided by job
2 ☐ Provided by friend or relative
3 ☐ Other . . . . . } Skip to 11a

b. Type of job (cc 26b)

Farm related

(021) 1 ☐ Tenant farmer (rent in crops and/or livestock)
2 ☐ Farm manager
3 ☐ Farm laborer or farm foreman
4 ☐ Other – *Specify* _____

5 ☐ Nonfarm related

FORM AHS-82 (9-1-76) Page 10

Facsimile of the Annual Housing Survey Questionnaire: 1977—Continued

Section IIIA – OCCUPIED UNITS (Include URE) – Continued

TRANSCRIBE FROM CONTROL CARD

11a. Number of living quarters (cc 27a) — (022)
1 ☐ Mobile home or trailer (no permanent room attached)
2 ☐ One, detached from any other building } *Skip to 11d*
3 ☐ One, attached to one or more buildings
4 ☐ 2 . . . . . } *Skip to 11e*
5 ☐ 3 or 4 . . . . . }
6 ☐ 5 to 9
7 ☐ 10 to 19
8 ☐ 20 to 49 } *Skip to 13a*
9 ☐ 50 or more

b. Anchored mobile home (cc 27b) — (023)
1 ☐ Yes
2 ☐ No
3 ☐ Don't know

c. In group of 6 or more mobile homes (cc 27c) — (024)
1 ☐ Yes } *Skip to 12a*
2 ☐ No }

☐ Renter occupied – *Skip to 11e*
d. Other living quarters on property (cc 27d) — (025)
1 ☐ Yes
2 ☐ No

e. Commercial establishment on property (cc 27e) — (026)
1 ☐ Yes
2 ☐ No

f. Medical or dental office on property (cc 27f) — (027)
1 ☐ Yes } *Skip to 13a*
2 ☐ No }

☐ Renter occupied – *Skip to 14*
12a. Year mobile home (trailer) acquired (cc 28a) — (028) 19 ____

b. Mobile home (trailer) new when acquired (cc 28b) — (029)
1 ☐ Yes
2 ☐ No

c. Purchase price (cc 28c) — (030)
$ ____ . [CENTS] Purchase price } *Skip to 14*
0 ☐ Not purchased }

13a. Number of stories (floors) (cc 29a) — (031)
1 ☐ 1 to 3 – *Skip to 14*
2 ☐ 4 to 6
3 ☐ 7 to 12
4 ☐ 13 or more

b. Passenger elevator (cc 29b) — (032)
1 ☐ Yes
2 ☐ No

14. Number of rooms (cc 30) — (033) ____ Rooms

15. Working electric wall outlet (wall plug) in each room (cc 31) — (034)
1 ☐ Yes
2 ☐ No

16. Concealed wiring (cc 32) — (035)
1 ☐ Yes
2 ☐ No

FORM AHS-02 (8-1-76) Page 11

Section IIIA – OCCUPIED UNITS (Include URE) – Continued

TRANSCRIBE FROM CONTROL CARD

17a. Source of water (cc 33a) — (036)
1 ☐ A public system or private company – *Skip to 18a*
2 ☐ An individual well – *Fill 17b*
3 ☐ Some other source – *Specify* – *Skip to 18a*

b. Type of well (cc 33b) — (037)
1 ☐ Drilled
2 ☐ Dug

☐ Two-or-more unit structure – *Skip to 19*
18a. Storm windows (cc 34a) — (040)
1 ☐ Yes, all windows
2 ☐ Yes, some windows
3 ☐ No,

b. Storm doors (cc 34b) — (041)
1 ☐ Yes, all doors
2 ☐ Yes, some doors
3 ☐ No

c. Attic or roof insulation (cc 34c) — (042)
1 ☐ Yes
2 ☐ No
3 ☐ Don't know

☐ Rented for cash or occupied without payment of cash rent – *Skip to 20*
19. Garage or carport available (cc 35) — (043)
1 ☐ Yes
2 ☐ No

20. Cooking fuel (cc 36) — (044)
Gas
1 ☐ From underground pipes serving the neighborhood
2 ☐ Bottled, tank, or LP
3 ☐ Electricity
4 ☐ Fuel oil, kerosene, etc.
5 ☐ Coal or coke
6 ☐ Wood
7 ☐ Other fuel
8 ☐ No fuel used

21. Use of telephone (cc 38a) — (045)
1 ☐ Yes
2 ☐ No

END OF TRANSCRIPTION

NOTES

FORM AHS-02 (8-1-76) Page 12

Facsimile of the Annual Housing Survey Questionnaire: 1977—Continued

Section IIIB – OCCUPIED UNITS (Include URE)

CHECK ITEM A

Mark all 3 parts (See cc 21)

(1) Household head lived here last 90 days . . . . . (055) 1 ☐ Yes 2 ☐ No

(2) Household head lived here last winter . . . . . (056) 1 ☐ Yes 2 ☐ No

(3) Household head moved here during the last 12 months . . . . . (057) 1 ☐ Yes 2 ☐ No

35. How many bedrooms do you have in your house (apartment)? Count rooms used mainly for sleeping even if used for other purposes.

(058) _____ Bedrooms

OR

0 ☐ None – Skip to 38

36a. Is it necessary to go through anyone's bedroom to get to any bathroom?

(059) 1 ☐ Yes 2 ☐ No

b. Is it necessary to go through anyone's bedroom to get to any other room?

(060) 1 ☐ Yes 2 ☐ No

CHECK ITEM B

(See cc 11c) Do not count persons with usual residence elsewhere unless entire household is URE.

☐ Household has 1 or 2 persons – Skip to 38

☐ Household has 3 or more persons – Ask 37a

37a. Are any bedrooms used for sleeping by 3 or more persons?

☐ Yes

How many bedrooms are used for sleeping by 3 or more persons?

(061) 1 ☐ 1 bedroom 2 ☐ 2 or more bedrooms

3 ☐ No – Skip to 38

b. Are any of the persons who use this bedroom (these bedrooms) 13 years of age or older?

(062) 1 ☐ Yes 2 ☐ No

38. Do you have complete kitchen facilities in this house (building); that is, a kitchen sink with piped water, a refrigerator and a range or a cookstove?

(063) 1 ☐ Yes – For this household only

2 ☐ Yes – Also used by another household

3 ☐ No – Skip to 40

39a. Are the kitchen sink, refrigerator, and range or cookstove all in usable condition?

(064) 1 ☐ Yes – Skip to Check Item C 2 ☐ No

b. Which of the items are not in usable condition? (Mark all that apply)

(065) 1 ☐ Kitchen sink . . . . 2 ☐ Refrigerator . . . . . 3 ☐ Range or cookstove } Skip to Check Item C

40. Do you have piped water –

a. In this building?

(066) 1 ☐ Yes – Skip to Check Item C 2 ☐ No

b. Available within 1/4 mile?

(067) 1 ☐ Yes 2 ☐ No } Skip to 45b

FORM AHS-52 (9-1-76)

Page 13

Section IIIB – OCCUPIED UNITS (Include URE) – Continued

CHECK ITEM C

Household head lived here last 90 days (See Check Item A(1), page 13)

☐ Yes – Ask 41a

☐ No – Skip to 42

41a. At any time in the last 90 days were you COMPLETELY without running water?

(068) 1 ☐ Yes 2 ☐ No – Skip to 42

b. Were you completely without running water for 6 consecutive hours or more?

(069) 1 ☐ Yes 2 ☐ No . . . . . 3 ☐ Don't know } Skip to 42

c. How many times?

(070) 1 ☐ 1 2 ☐ 2 3 ☐ 3 or more

d. What was the (most common) reason you were completely without water for 6 consecutive hours or more – was it because of problems inside the building or problems outside the building?

(071) 1 ☐ Inside – Specify problem

2 ☐ Outside – Specify problem

42. Do you have complete plumbing facilities in this house (building); that is, hot and cold piped water, a flush toilet and a bathtub or shower?

(072) 1 ☐ Yes – For this household only

2 ☐ Yes – Also used by another household

3 ☐ No . . . . . } Skip to 45a

43. How many complete bathrooms and half bathrooms do you have?

A complete bathroom is a room with a flush toilet, bathtub or shower, and a washbasin with piped water. A half bathroom has at least a flush toilet or a bathtub or shower, but does not have all the facilities for a complete bathroom.

(Mark only one box)

(073) 1 ☐ Complete plumbing facilities but not in one room

2 ☐ 1 complete bathroom

3 ☐ 1 complete bathroom plus half bath with no flush toilet

4 ☐ 1 complete bathroom plus half bath with flush toilet

5 ☐ 2 complete bathrooms

6 ☐ More than 2 complete bathrooms } Skip to 45a

CHECK ITEM D

Household head lived here last 90 days (See Check Item A(1), page 13)

☐ Yes – Ask 44a

☐ No – Skip to 45a

44a. At any time in the last 90 days was there a breakdown in your flush toilet; that is, was it completely unusable?

(074) 1 ☐ Yes 2 ☐ No – Skip to 45a

b. Did any of these breakdowns last 6 consecutive hours or more?

(075) 1 ☐ Yes 2 ☐ No – Skip to 45a

c. How many of these breakdowns were there?

(076) 1 ☐ 1 2 ☐ 2 3 ☐ 3 4 ☐ 4 or more

d. What was the (most common) reason you were completely without the use of your flush toilet for 6 consecutive hours or more – was it because of problems inside the building or problems outside the building?

(077) 1 ☐ Inside – Specify problem

2 ☐ Outside – Specify problem

FORM AHS-52 (9-1-76)

Page 14

Facsimile of the Annual Housing Survey Questionnaire: 1977—Continued

Section IIIB – OCCUPIED UNITS (Include URE) – Continued

45a. Is this house (building) connected to a public sewer? (078) 1 ☐ Yes – Skip to Check Item E; 2 ☐ No

b. What means of sewage disposal do you use? (079) 1 ☐ Septic tank or cesspool; 2 ☐ Chemical toilet; 3 ☐ Privy; 4 ☐ Use facilities in another structure; 5 ☐ Other – Describe _____ } Skip to 47

CHECK ITEM E Household head lived here last 90 days (See Check Item A(1), page 13)
☐ Yes – Ask 46a
☐ No – Skip to 47

46a. At any time in the last 90 days was there a breakdown in your public sewer (septic tank or cesspool); that is, was it completely unusable? (080) 1 ☐ Yes; 2 ☐ No – Skip to 47

b. Did any of these breakdowns last 6 consecutive hours or more? (081) 1 ☐ Yes; 2 ☐ No; 3 ☐ Don't know } Skip to 47

c. How many of these breakdowns were there? (082) 1 ☐ 1; 2 ☐ 2; 3 ☐ 3 or more

47. How is your house (apartment) heated – by gas, oil, electricity, or with some other fuel? (083) Gas → 1 ☐ From underground pipes serving the neighborhood; 2 ☐ Bottled, tank, or LP; 3 ☐ Fuel oil, kerosene, etc.; 4 ☐ Electricity; 5 ☐ Coal or coke; 6 ☐ Wood; 7 ☐ Other fuel; 8 ☐ No fuel used

48. What type of heating equipment does your house (apartment) have? (Read answer categories) (Mark heating equipment used most) (084) 1 ☐ A central warm-air furnace with ducts in individual rooms; 2 ☐ Heat pump; 3 ☐ Steam or hot water system; 4 ☐ Built-in electric units (permanently installed in wall, ceiling, or baseboard); 5 ☐ Floor, wall, or pipeless furnace; 6 ☐ Room heaters WITH flue or vent burning gas, oil, or kerosene; 7 ☐ Room heaters WITHOUT flue or vent burning gas, oil, or kerosene; 8 ☐ Fireplaces, stoves, or portable room heaters } Skip to Check Item G; 9 ☐ Unit has no heating equipment – Skip to 53a

Section IIIB – OCCUPIED UNITS (Include URE) – Continued

CHECK ITEM F Household head lived here LAST WINTER (See Check Item A(2), page 13)
☐ Yes – Ask 49
☐ No – Skip to 50

49. During the winter of . . . (year), when your regular heating system was working, did you, at any time, have to use additional sources of heat because your regular system did not provide enough heat? Do not include additional sources of heat used solely because of the current energy shortage. (Additional sources of heat may be the kitchen stove, a fireplace, or a portable heater.) (085) 1 ☐ Yes; 2 ☐ No

50. How many rooms do you have without hot air ducts or registers, radiators, or room heaters? Do not count kitchen or bathrooms. (086) 1 ☐ None; 2 ☐ 1 room; 3 ☐ 2 rooms; 4 ☐ 3 or more rooms

CHECK ITEM G Household head lived here LAST WINTER (See Check Item A(2), page 13)
☐ Yes – Ask 51a
☐ No – Skip to 53a

51a. At any time during the winter of . . . (year), was there a breakdown in your heating equipment; that is, was it COMPLETELY unusable for 6 consecutive hours or more? (087) 1 ☐ Yes; 2 ☐ No – Skip to 52a

b. How many times did that happen? (088) 1 ☐ 1; 2 ☐ 2; 3 ☐ 3; 4 ☐ 4 or more

52a. During the winter of . . . (year), did you COMPLETELY close certain rooms for a week or longer because you couldn't get them warm? Do not include rooms closed solely for the purpose of saving fuel due to the current energy shortage. (Include kitchens and bathrooms) (089) 1 ☐ Yes; 2 ☐ No – Skip to 53a

b. Which rooms? (Mark all that apply) (090) 1 ☐ Living room; 2 ☐ Dining room; 3 ☐ One or more bedrooms; 4 ☐ Other – Specify _____

53a. Do you have air conditioning, either individual room units or a central system? (091) 1 ☐ Yes; 2 ☐ No – Skip to Check Item H

b. Which do you have? (092) 1 ☐ Central – Skip to Check Item H; 2 ☐ Room units

c. How many room units do you have? (093) _____ Room units

Facsimile of the Annual Housing Survey Questionnaire: 1977 — Continued

SECTION [illegible] – OCCUPIED UNITS (Include URE)

CHECK ITEM H

Household head lived here last 90 days (See Check Item A(1), page 13)
- ☐ Yes – Ask 54a
- ☐ No – Skip to 55a

54a. Have any electric fuses or breaker switches blown in your house (apartment) in the last 90 days?	(094) 1 ☐ Yes 2 ☐ No . . . . . } Skip to 55a 3 ☐ Don't know	
b. How many times did this happen?	(095) 1 ☐ 1 2 ☐ 2 3 ☐ 3 or more	
55a. Does your house (apartment) have garbage collection service (either public or private)?	(096) 1 ☐ Yes 2 ☐ No . . . . . } Skip to 55c 3 ☐ Don't know	
b. How often is the garbage collected?	(097) 1 ☐ Less than once a week 2 ☐ Once a week . . . . . } 3 ☐ Twice a week . . . . . } 4 ☐ Three or more times a week } Skip to 56a 5 ☐ Don't know . . . . . }	
c. How do you dispose of your garbage? (If more than one method used, mark the one used most.)	(098) 1 ☐ Incinerator 2 ☐ Trash chute or compactor 3 ☐ Garbage disposal 4 ☐ Carry out to be picked up 5 ☐ Other – Specify _____	
56a. Is there a basement in this house (building)? (A basement is an enclosed space in which persons can walk upright under all or part of the building.)	(099) 1 ☐ Yes 2 ☐ No – Skip to 57	
b. During the last 90 days did the basement show any signs of water having leaked in from the outside?	(100) 1 ☐ Yes 2 ☐ No 3 ☐ Don't know	
57. During the last 90 days did the roof of this house (building) leak?	(101) 1 ☐ Yes 2 ☐ No 3 ☐ Don't know	
58a. Does this house (apartment) have open cracks or holes in the interior walls or ceiling? (Do not include hairline cracks)	(102) 1 ☐ Yes 2 ☐ No	
b. Does this house (apartment) have holes in the floors?	(103) 1 ☐ Yes 2 ☐ No	
59a. Is there any area of broken plaster on the ceiling or inside walls which is larger than this piece of paper? (SHOW CLOSED INTERVIEWER INFORMATION CARD BOOKLET)	(104) 1 ☐ Yes 2 ☐ No	
b. Is there any area of peeling paint on the ceiling or inside walls which is larger than this piece of paper? (SHOW CLOSED INTERVIEWER INFORMATION CARD BOOKLET)	(105) 1 ☐ Yes 2 ☐ No	

SECTION [illegible] – OCCUPIED UNITS (Include URE) – Continued

CHECK ITEM I

- ☐ If "Yes" was marked in any of the six previous questions 56b, 57, 58a, 58b, 59a, and/or 59b – Ask 60
- ☐ "No" marked in 56a or b, 57, 58a, 58b, 59a and 59b – Skip to Check Item J

60. Is . . . (Specify the condition(s) mentioned in any of the six previous questions) so objectionable that you would like to move from this house?	(106) 1 ☐ Yes 2 ☐ No

CHECK ITEM J

Household head lived here last 90 days (See Check Item A(1), page 13)
- ☐ Yes – Ask 61a
- ☐ No – Skip to Check Item K

61a. At any time in the last 90 days have you seen any mice or rats, or signs of mice or rats in this house (building)?	(107) 1 ☐ Yes 2 ☐ No – Skip to Check Item K
b. Is this house (building) serviced by an exterminator regularly, only when needed, irregularly, or not at all? (Include only exterminator service for mice or rats)	(108) 1 ☐ Regularly 2 ☐ Only when needed 3 ☐ Irregularly 4 ☐ Not at all

CHECK ITEM K

TENURE (cc item 25a)
- ☐ OWNED AS A COOPERATIVE – Skip to 80
- ☐ OWNED AS A CONDOMINIUM – Skip to 63

OWNED OR BEING BOUGHT (See cc item 27a)
- ☐ One-unit structure, or a mobile home or trailer – Ask 62
- ☐ Two-or-more-unit structure – Skip to 80, page 23

RENTED FOR CASH (See cc item 27a)
- ☐ One-unit structure – Ask 62
- ☐ Two-or-more-unit structure, or a mobile home or trailer – Skip to 71, page 21

OCCUPIED WITHOUT PAYMENT OF CASH RENT (See cc item 27a)
- ☐ One-unit structure – Ask 62
- ☐ Two-or-more-unit structure, or a mobile home or trailer – Skip to Check Item N, Page 22

(If rural transcribe from cc item 37b. If urban ask or fill by observation.)

62. Does this place have 10 acres or more?	(109) 1 ☐ Yes 2 ☐ No

CHECK ITEM L

(See Check Item K)

OWNED OR BEING BOUGHT
If this is a –
- ☐ One-unit structure on less than 10 acres and there is no commercial establishment or medical or dental office on the property ("No" in Control Card items 27e and f) – Ask 63
- ☐ Mobile home or trailer on less than 10 acres – Skip to 64a
- ☐ All others – Skip to 80, page 23

RENTED FOR CASH
If this is a –
- ☐ One-unit structure on less than 10 acres – Skip to 71, page 21
- ☐ One-unit structure on 10 acres or more – Skip to 80, page 23

OCCUPIED WITHOUT PAYMENT OF CASH RENT
If this is a –
- ☐ One-unit structure on less than 10 acres – Skip to Check Item N, page 22
- ☐ One-unit structure on 10 acres or more – Skip to 80, page 23

Facsimile of the Annual Housing Survey Questionnaire: 1977—Continued

Section IIIB – OCCUPIED UNITS (*Include URE*) – Continued

63. How much do you think this property, that is, house and lot, (condominium unit) would sell for on today's market?
SHOW FLASHCARD B

(110)
1 ☐ Less than $5,000
2 ☐ $ 5,000 – $ 7,499
3 ☐ 7,500 – 9,999
4 ☐ 10,000 – 12,499
5 ☐ 12,500 – 14,999
6 ☐ 15,000 – 17,499
7 ☐ 17,500 – 19,999
8 ☐ 20,000 – 24,999
9 ☐ 25,000 – 29,999
10 ☐ 30,000 – 34,999
11 ☐ 35,000 – 39,999
12 ☐ 40,000 – 49,999
13 ☐ 50,000 – 59,999
14 ☐ 60,000 – 74,999
15 ☐ 75,000 or more

CHECK ITEM M
(*See Control Card item 25a*)
☐ **OWNED AS A CONDOMINIUM** – *Skip to 80, page 23*
☐ All others – *Skip to 65*

64a. Do you own the mobile home (trailer) SITE or is it rented?
(111) 1 ☐ Owned – *Skip to c*
2 ☐ Rented – *Ask b*

b. What is the MONTHLY rent for the site?
0 ☐ Occupied without payment of cash rent
(112) $ _____ . 00

c. Do you have an installment loan or contract on this mobile home (trailer) or do you own it free and clear?
(113) 1 ☐ Installment loan or contract – *Skip to 66a*
2 ☐ Owned free and clear – *Skip to 67a*

65. Do you have a mortgage, deed of trust, or land contract on this property, or do you own it free and clear?
(114) 1 ☐ Mortgage, deed of trust, or land contract
2 ☐ Owned free and clear – *Skip to 67a*

66a. In regard to the mortgage (loan), what are the required payments to the lender? If more than one mortgage (loan) on this property (mobile home or trailer), give sum of payments.
(If there are separate loans on the mobile home and its site, combine amounts.)
(115) $ _____ . 00
PER
(116) 1 ☐ Month
2 ☐ Year
☐ Other – Specify _____

b. In regard to the mortgage (loan), do the required payments include –
(1) Real estate taxes on this property?
(117) 1 ☐ Yes
2 ☐ No
(2) Fire and hazard insurance?
(118) 1 ☐ Yes
2 ☐ No

c. (1) What kind of mortgage (loan) do you have?
SHOW FLASHCARD C
(119) 1 ☐ Federal Housing Administration
2 ☐ Veterans Administration
3 ☐ Farmers Home Administration
☐ None of the above
} *Skip to 68*

(2) Is your mortgage (loan) privately insured? Do not count borrowers life insurance.
(Private mortgage insurance insures the lender if the borrower fails to keep up his mortgage payments.)
(119) 4 ☐ Yes
5 ☐ No
6 ☐ Don't know
} *Skip to 68*

FORM AHS-82 (9-1-78) Page 19

Section IIIB – OCCUPIED UNITS (*Include URE*) – Continued

67a. Did you place or assume a mortgage (loan) when you acquired this property (mobile home)?
(120) 1 ☐ Yes – *Skip to 68*
2 ☐ No

b. How did you acquire this property (mobile home)?
(121) 1 ☐ Inheritance or gift
2 ☐ Paid all cash
3 ☐ Other manner – *Specify* _____

68. Do you pay for –

a. (1) Electricity?
(122) 1 ☐ Yes
2 ☐ No, electricity not used – *Skip to b(1)*

(2) What is the average MONTHLY cost?
(123) $ _____ . 00

b. (1) Gas?
(124) 1 ☐ Yes
2 ☐ No, gas not used – *Skip to c(1)*

(2) What is the average MONTHLY cost?
(125) $ _____ . 00

c. (1) Oil, coal, kerosene, wood, etc.?
(126) 1 ☐ Yes
2 ☐ No, these fuels not used or obtained free – *Skip to d(1)*

(2) What is the YEARLY cost?
(127) $ _____ . 00

d. (1) Fire and hazard insurance? *(Also include if part of mortgage payments.)*
(128) 1 ☐ Yes
2 ☐ No – *Skip to e(1)*

(2) What is the YEARLY cost?
(129) $ _____ . 00

e. (1) Real estate taxes? *(Also include if part of mortgage payments.)*
(130) 1 ☐ Yes
2 ☐ No – *Skip to f(1)*

(2) What is the YEARLY cost? *(Do not include taxes in arrears from previous years.)*
(131) $ _____ . 00

f. (1) Water supply and sewage disposal, separately from real estate taxes?
(132) 1 ☐ Yes
2 ☐ No or payment included in real estate taxes – *Skip to g(1)*

(2) What is the YEARLY cost?
(133) $ _____ . 00

g. (1) Garbage and trash collection, separately from real estate taxes?
(134) 1 ☐ Yes
2 ☐ No or payment included in real estate taxes – *Skip to 69a*

(2) What is the YEARLY cost?
(135) $ _____ . 00

FORM AHS-82 (9-1-78) Page 20

Facsimile of the Annual Housing Survey Questionnaire: 1977—Continued

Section IIIB – OCCUPIED UNITS (Include URE) – Continued

69a. During the past 12 months –

(1) Were any additions made to your property such as a room, basement, porch, or garage? (136) 1 ☐ Yes 2 ☐ No – Skip to b(1)

(2) Did any job cost $200 or more? (137) 1 ☐ Yes 2 ☐ No

b. (1) Have any alterations been made to your property such as remodeling the kitchen or a bathroom, installing walks, driveways, fences, storm windows or doors, or planting trees or shrubbery? (138) 1 ☐ Yes 2 ☐ No – Skip to c(1)

(2) Did any job cost $200 or more? (139) 1 ☐ Yes 2 ☐ No

c. (1) Have you had any replacement jobs on your property such as resurfacing the roof or outer walls, replacing gutters or downspouts, or replacing or installing fixed heating, electrical, or plumbing equipment? (Do not include appliances such as clothes washers, refrigerators, window air conditioners, etc.) (140) 1 ☐ Yes 2 ☐ No – Skip to d(1)

(2) Did any job cost $200 or more? (141) 1 ☐ Yes 2 ☐ No

d. (1) Have you made any repairs on your property such as painting or papering a room, or patching a driveway or broken fence? (142) 1 ☐ Yes 2 ☐ No – Skip to 70a

(2) Did any job cost $200 or more? (143) 1 ☐ Yes 2 ☐ No

70a. In the next 12 months, do you plan to make any additions, alterations, replacements, or repairs of the type I just asked you about? (144) 1 ☐ Yes 2 ☐ No 3 ☐ Don't know } Skip to 80, page 23

b. Do you expect any job to cost $200 or more? (145) 1 ☐ Yes 2 ☐ No 3 ☐ Don't know } Skip to 80, page 23

71. What is the MONTHLY rent?
(If rent is not paid by the month, mark the time period covered, compute MONTHLY rent in "Notes" space, and enter monthly rent on the line provided.)
(Do not include site rent for mobile homes if it is paid separately.)

(146) $_____.00 Per month

(147) 1 ☐ More frequently than once a month 2 ☐ Less frequently than once a month 3 ☐ Once a month

Notes

FORM AHS-82 (0-1-78)

Page 21

Section IIIB – OCCUPIED UNITS (Include URE) – Continued

CHECK ITEM N (See Control Card item 27a)
☐ Mobile home or trailer – Ask 72a
☐ All others – Skip to 73

72a. Do you own the mobile home site or is it rented? (148) 1 ☐ Owned – Skip to 75 2 ☐ Rented

b. What is the MONTHLY rent for the site? (149) $_____.00 0 ☐ Occupied without payment of cash rent – Skip to 75

c. Is the site rent included with the rent for the mobile home? (150) 1 ☐ Yes 2 ☐ No } Skip to 75

73. Is this house (apartment) in a public housing project; that is, is it owned by a local housing authority or other public agency? (151) 1 ☐ Yes – Skip to 75 2 ☐ No

74. Are you paying a lower rent because the Federal, State, or local Government is paying part of the cost? (152) 1 ☐ Yes 2 ☐ No

75. (In addition to your rent) do you pay for –

a. (1) Electricity? (153) 1 ☐ Yes 2 ☐ No, included in rent or supplied free 3 ☐ No, electricity not used } Skip to b(1)

(2) What is the average MONTHLY cost? (154) $_____.00

b. (1) Gas? (155) 1 ☐ Yes 2 ☐ No, included in rent or supplied free 3 ☐ No, gas not used } Skip to c(1)

(2) What is the average MONTHLY cost? (156) $_____.00

c. (1) Water? (157) 1 ☐ Yes 2 ☐ No, included in rent or no charge – Skip to d(1)

(2) What is the YEARLY cost? (158) $_____.00

d. (1) Oil, coal, kerosene, wood, etc.? (159) 1 ☐ Yes 2 ☐ No, included in rent 3 ☐ No, these fuels not used or obtained free } Skip to 76a

(2) What is the YEARLY cost? (160) $_____.00

FORM AHS-82 (0-1-78)

Page 22

Facsimile of the Annual Housing Survey Questionnaire: 1977—Continued

Section IIIB – OCCUPIED UNITS (Include URE) – Continued

76a. (In addition to your rent) do you pay for garbage and trash collection? (161) 1 ☐ Yes 2 ☐ No – *Skip to Check Item O*

b. What is the YEARLY cost? (162) $_____ . 00

CHECK ITEM O (See Check Item K, page 18)
☐ Rented for cash – *Ask 77a*
☐ Occupied without payment of cash rent – *Skip to Check Item P*

77a. Do you rent this apartment (house) furnished or unfurnished? (163) 1 ☐ Furnished 2 ☐ Unfurnished – *Skip to 77c*

b. Is the cost of this furniture included in the rent, or do you pay for it separately? (164) 1 ☐ Included in rent – *Skip to 78a* 2 ☐ Separately – *Skip to 77d*

c. Do you rent furniture from some other source? (165) 1 ☐ Yes 2 ☐ No – *Skip to 78a*

d. What is the MONTHLY cost? (166) $_____ . 00

78a. Are offstreet parking facilities available in connection with this building? (167) 1 ☐ Yes 2 ☐ No – *Skip to 78e*

b. Do you rent such a space? (168) 1 ☐ Yes 2 ☐ No or available at no extra charge – *Skip to 78e*

c. Is the cost of the parking space included in the $. . . (rent entered in 71), or do you pay for it separately? (169) 1 ☐ Included in rent – *Skip to Check Item P* 2 ☐ Separately

d. What is the MONTHLY cost for this parking space? (170) $_____ . 00 – *Skip to Check Item P*

e. Do you rent a parking space in the neighborhood other than that connected with the building? (171) 1 ☐ Yes 2 ☐ No

CHECK ITEM P (See Control Card item 27a)
☐ One-unit structure, or a mobile home or trailer – *Skip to 80*
☐ Two-or-more-unit structure – *Ask 79a*

79a. Does the owner of this building live on this property? (172) 1 ☐ Yes – *Skip to 80* 2 ☐ No 3 ☐ Don't know

b. Is there a resident manager, superintendent, or janitor who lives on this property? (173) 1 ☐ Yes 2 ☐ No 3 ☐ Don't know

80. Do you or any member of your household own a second home or other living quarters which you occupy sometime during the year? Do not include units which are occupied as usual residence by caretakers, custodians, housekeepers or relatives. (174) 1 ☐ Yes 2 ☐ No

Section IIIB – OCCUPIED UNITS (Include URE) – Continued

81a. How many cars or passenger automobiles are owned or regularly used by members of your household? (Count company cars kept at home, do NOT count trucks.) (175) 1 ☐ None 2 ☐ One 3 ☐ Two 4 ☐ Three 5 ☐ Four or more

b. How many trucks of one-ton capacity or less are owned or regularly used by members of your household? (Count company trucks kept at home.) (176) 1 ☐ None . . . 2 ☐ One 3 ☐ Two or more } *Go to Check Item Q, page 25*

82. *Transcription Items*

NOTES

Facsimile of the Annual Housing Survey Questionnaire: 1977—Continued

Section III[illegible] – OCCUPIED UNITS (Include URE) – Continued

CHECK ITEM Q

- ☐ URE household *(See item 7, page 1)* – *Skip to 105, page 30*
  (See Check Item A(3), page 13)
- ☐ Head moved here during the last 12 months – *Ask 83*
- ☐ Head has lived here 12 months or longer – *Skip to 102a, page 29*

83. The following questions are about the place where . . . (head) lived before moving here. What was the address of . . .'s (head) previous residence?

Address *(Number and street)*

City or town

County | State | ZIP code

OR

(177) 1 ☐ Outside the United States – *Skip to 102a, page 29*

84. What is the main reason . . . (head) moved from his previous residence?
(Write all reasons mentioned below, and then mark the main reason.)

EMPLOYMENT

(178)
1 ☐ Job transfer
2 ☐ Entered or left U.S. Armed Forces
3 ☐ Retirement
4 ☐ New job or looking for work
5 ☐ Commuting reasons
6 ☐ To attend school
7 ☐ Other

FAMILY

(178)
8 ☐ Needed larger house or apartment
9 ☐ Widowed
10 ☐ Separated
11 ☐ Divorced
12 ☐ Moved to be closer to relatives
13 ☐ Newly married
14 ☐ Family increased
15 ☐ Family decreased
16 ☐ Wanted to establish own household
17 ☐ Other

OTHER

(178)
18 ☐ Neighborhood overcrowded
19 ☐ Change in racial or ethnic composition of neighborhood
20 ☐ Wanted better neighborhood
21 ☐ Wanted to own residence
22 ☐ Lower rent or less expensive house
23 ☐ Wanted better house
24 ☐ Displaced by urban renewal, highway construction, or other public activity
25 ☐ Displaced by private action
26 ☐ Schools
27 ☐ Wanted to rent residence
28 ☐ Wanted residence with more conveniences
29 ☐ Natural disaster
30 ☐ Wanted change of climate
31 ☐ Other

Section III[illegible] – OCCUPIED UNITS – Continued

85a. Was . . . (head) the head of the household in his previous residence at the time he moved?

(179) 1 ☐ Yes
- ☐ Respondent is the head – *Skip to INTERVIEWER INSTRUCTION*
- ☐ Respondent is not the head – *Ask 85b*

2 ☐ No – *Skip to 102a, page 29*

b. Were you also a member of . . .'s (head) household in the previous residence?

(180) 1 ☐ Yes
2 ☐ No

INTERVIEWER INSTRUCTION ➡ If the respondent is the head, or "Yes" was marked in 85b – *Ask questions 86–101 in terms of "your" previous residence.* If "No" was marked in 85b – *Ask questions 86–101 in terms of "head's" previous residence.*

86. How many rooms were in . . .'s (your) (head) previous residence? Do not count bathrooms, porches, balconies, halls, foyers, or half-rooms.

(181) _____ Number

87. How many bedrooms were in . . .'s (your) (head) previous residence? Count rooms used mainly for sleeping, even if used for other purposes.

(182) _____ Number
0 ☐ None

88. How many persons were in . . .'s (your) (head) previous residence at the time . . . (you) (head) moved?

(183) _____ Number

89. Did . . . (you) (head) have complete plumbing facilities in . . .'s (your) (head) previous residence (building); that is, hot and cold piped water, a flush toilet, and a bathtub or shower?

☐ Yes
- Were these facilities used by . . .'s (your) (head) household only?

(184) 1 ☐ Yes – Used for that household only
2 ☐ No – Also used by another household

3 ☐ No

90. How many living quarters, both occupied and vacant, were in the building where . . .'s (your) (head) previous residence was located?

(185) 1 ☐ Mobile home or trailer (no permanent room attached)
2 ☐ One, detached from any other building
3 ☐ One, attached to one or more buildings
4 ☐ 2
5 ☐ 3 or 4
6 ☐ 5 to 9
7 ☐ 10 to 19
8 ☐ 20 to 49
9 ☐ 50 or more

91a. Was . . .'s (your) (head) previous residence owned or being bought by someone in the household?

☐ Yes
- Was it owned as a cooperative or condominium?

(186) 1 ☐ No – *Skip to Check Item R*
2 ☐ Yes, a cooperative – *Skip to 102a, page 29*
3 ☐ Yes, a condominium – *Skip to 93*

☐ No – *Ask 91b*

b. Was it rented for cash rent or occupied without payment of cash rent?

(186) 4 ☐ Rented for cash
5 ☐ Occupied without payment of cash rent

Facsimile of the Annual Housing Survey Questionnaire: 1977—Continued

Section IIIB – OCCUPIED UNITS – Continued

CHECK ITEM R

TENURE OF PREVIOUS RESIDENCE (See item 91, page 26)

OWNED OR BEING BOUGHT (See item 90, page 26)
- ☐ One-unit structure – Ask 92a
- ☐ Two-or-more-unit structure, or a mobile home or trailer – Skip to 102a, page 29

RENTED FOR CASH OR OCCUPIED WITHOUT PAYMENT OF CASH RENT (See item 90, page 26)
- ☐ One-unit structure – Skip to 94
- ☐ Two-or-more-unit structure, or a mobile home or trailer – Skip to Check Item S

92a. Was that house on a place of 10 acres or more? (187) 1 ☐ Yes – Skip to 102a, page 29 2 ☐ No

b. Was there a commercial establishment or medical or dental office on the property? (188) 1 ☐ Yes – Skip to 102a, page 29 2 ☐ No

93. What was the value of that property when . . . (you) (head) moved; that is, about how much did that property (house and lot) (condominium unit), sell for, or would it have sold for, had it been for sale?

SHOW FLASHCARD B

(189)
1 ☐ Less than $5,000
2 ☐ $ 5,000 – $ 7,499
3 ☐ 7,500 – 9,999
4 ☐ 10,000 – 12,499
5 ☐ 12,500 – 14,999
6 ☐ 15,000 – 17,499
7 ☐ 17,500 – 19,999
8 ☐ 20,000 – 24,999
9 ☐ 25,000 – 29,999
10 ☐ 30,000 – 34,999
11 ☐ 35,000 – 39,999
12 ☐ 40,000 – 49,999
13 ☐ 50,000 – 59,999
14 ☐ 60,000 – 74,999
15 ☐ 75,000 or more

Skip to 102a, page 29

94. Was that house on a place of 10 acres or more? (190) 1 ☐ Yes – Skip to 102a, page 29 2 ☐ No

CHECK ITEM S (See item 91b, page 26)
- ☐ Rented for cash – Ask 95
- ☐ Occupied without payment of cash rent – Skip to 96

95. What was the MONTHLY rent for . . . 's (your) (head) previous apartment (house)?
(If rent was not paid by the month, write the amount and the time period covered in the "Notes" space, then compute MONTHLY rent and enter on the line provided.)
(Include site rent for mobile homes if it was paid separately.)

(191) $_____.00 Per month

NOTES

96. Was that house (apartment) in a public housing project; that is, was it owned by a local housing authority or other public agency? (192) 1 ☐ Yes – Skip to 98 2 ☐ No

97. Did . . . (you) (head) pay a lower rent because the Federal, State, or local Government was paying part of the cost? (193) 1 ☐ Yes 2 ☐ No

Section IIIB – OCCUPIED UNITS – Continued

98. (In addition to rent), did . . . (you) (head) pay for –

a. (1) Electricity? (194) 1 ☐ Yes 2 ☐ No, included in rent or supplied free 3 ☐ No, electricity not used } Skip to b(1)

(2) What was the average MONTHLY cost? (195) $_____.00

b. (1) Gas? (196) 1 ☐ Yes 2 ☐ No, included in rent or supplied free 3 ☐ No, gas not used } Skip to c(1)

(2) What was the average MONTHLY cost? (197) $_____.00

c. (1) Water? (198) 1 ☐ Yes 2 ☐ No, included in rent or no charge – Skip to d(1)

(2) What was the YEARLY cost? (199) $_____.00

d. (1) Oil, coal, kerosene, wood, etc.? (200) 1 ☐ Yes 2 ☐ No, included in rent 3 ☐ No, these fuels not used or obtained free } Skip to 99a

(2) What was the YEARLY cost? (201) $_____.00

99a. (In addition to rent), did . . . (you) (head) pay for garbage and trash collection? (202) 1 ☐ Yes 2 ☐ No – Skip to Check Item T

b. What was the YEARLY cost? (203) $_____.00

CHECK ITEM T (See item 91b, page 26)
- ☐ Rented for cash – Ask 100a
- ☐ Occupied without payment of cash rent – Skip to 102a, page 29

100a. Did . . . (you) (head) rent the apartment (house) furnished or unfurnished? (204) 1 ☐ Furnished 2 ☐ Unfurnished – Ask 100c

b. Was the cost of the furniture included in the rent or did . . . (you) (head) pay for it separately? (205) 1 ☐ Included in rent – Skip to 101a 2 ☐ Separately – Ask 100d

c. Did . . . (you) (head) rent furniture from some other source? (206) 1 ☐ Yes 2 ☐ No – Skip to 101a

d. What was the MONTHLY cost? (207) $_____.00

Facsimile of the Annual Housing Survey Questionnaire: 1977—Continued

Section IIIB – OCCUPIED UNITS – Continued

101a. Were offstreet parking facilities available in connection with the building?	(208)	1 ☐ Yes 2 ☐ No – *Skip to 101e*
b. Did . . . (you) (head) rent such a space?	(209)	1 ☐ Yes 2 ☐ No or available at no extra charge – *Skip to 101e*
c. Was the cost of the parking space included in the $ . . . (rent entered in 95), or did . . . (you) (head) pay for it separately?	(210)	1 ☐ Included in rent – *Skip to 102a* 2 ☐ Separately
d. What was the MONTHLY cost for that parking space?	(211)	$_____ .[ ] – *Skip to 102a*
e. Did . . . (you) (head) rent a parking space in the neighborhood other than that connected with the building?	(212)	1 ☐ Yes 2 ☐ No

NOTE – Ask all categories in 102a before proceeding to 102b.

NOTE – Ask 102b only for those categories in 102a which were answered "Yes."

102a. The following questions are concerned with different aspects of your PRESENT neighborhood. Here is a list of conditions which many people have in their neighborhoods. Which, if any, do you have?		b. Does the (condition) bother you?	c. Is it so objectionable that you would like to move from the neighborhood?
(1) Street (highway) noise?	(213) 1 ☐ Yes 2 ☐ No	(1) 3 ☐ Yes – Ask c 4 ☐ No	5 ☐ Yes 6 ☐ No
(2) Heavy traffic?	(214) 1 ☐ Yes 2 ☐ No	(2) 3 ☐ Yes – Ask c 4 ☐ No	5 ☐ Yes 6 ☐ No
(3) Streets or roads continually in need of repair, or open ditches?	(215) 1 ☐ Yes 2 ☐ No	(3) 3 ☐ Yes – Ask c 4 ☐ No	5 ☐ Yes 6 ☐ No
(4) Roads impassable due to snow, water, etc.?	(216) 1 ☐ Yes 2 ☐ No	(4) 3 ☐ Yes – Ask c 4 ☐ No	5 ☐ Yes 6 ☐ No
(5) Poor street lighting?	(217) 1 ☐ Yes 2 ☐ No	(5) 3 ☐ Yes – Ask c 4 ☐ No	5 ☐ Yes 6 ☐ No
(6) Neighborhood crime?	(218) 1 ☐ Yes 2 ☐ No	(6) 3 ☐ Yes – Ask c 4 ☐ No	5 ☐ Yes 6 ☐ No
(7) Trash, litter, or junk in the streets (roads), or on empty lots, or on properties in this neighborhood?	(219) 1 ☐ Yes 2 ☐ No	(7) 3 ☐ Yes – Ask c 4 ☐ No	5 ☐ Yes 6 ☐ No
(8) Boarded-up or abandoned structures?	(220) 1 ☐ Yes 2 ☐ No	(8) 3 ☐ Yes – Ask c 4 ☐ No	5 ☐ Yes 6 ☐ No
(9) Occupied housing in rundown condition?	(221) 1 ☐ Yes 2 ☐ No	(9) 3 ☐ Yes – Ask c 4 ☐ No	5 ☐ Yes 6 ☐ No
(10) Industries, businesses, stores, or other nonresidential activities?	(222) 1 ☐ Yes 2 ☐ No	(10) 3 ☐ Yes – Ask c 4 ☐ No	5 ☐ Yes 6 ☐ No
(11) Odors, smoke, or gas?	(223) 1 ☐ Yes 2 ☐ No	(11) 3 ☐ Yes – Ask c 4 ☐ No	5 ☐ Yes 6 ☐ No
(12) Noise from airplane traffic?	(224) 1 ☐ Yes 2 ☐ No	(12) 3 ☐ Yes – Ask c 4 ☐ No	5 ☐ Yes 6 ☐ No

NOTE – If "Yes" was answered for one or more of the categories in 102a, ask 102b.

Section IIIB – OCCUPIED UNITS *(Include URE)* – Continued

NOTE – Ask ALL categories in 103a before proceeding to 103b.

NOTE – Ask 103b only for those categories in 103a which were answered "No."

103. The following questions are concerned with neighborhood services.

a. Do you have satisfactory –		b. Is the (service) so unsatisfactory that you would like to move from the neighborhood?
(1) Public transportation?	(225) 1 ☐ Yes 2 ☐ No 3 ☐ Don't know	(226) 1 ☐ Yes 2 ☐ No
(2) Schools?	(227) 1 ☐ Yes 2 ☐ No 3 ☐ Don't know	(228) 1 ☐ Yes 2 ☐ No
(3) Neighborhood shopping such as grocery stores or drug stores?	(229) 1 ☐ Yes 2 ☐ No 3 ☐ Don't know	(230) 1 ☐ Yes 2 ☐ No
(4) Police protection?	(231) 1 ☐ Yes 2 ☐ No 3 ☐ Don't know	(232) 1 ☐ Yes 2 ☐ No
(5) Outdoor recreation facilities such as parks, playgrounds or swimming pools?	(233) 1 ☐ Yes 2 ☐ No 3 ☐ Don't know	(234) 1 ☐ Yes 2 ☐ No
(6) Hospitals or health clinics?	(235) 1 ☐ Yes 2 ☐ No 3 ☐ Don't know	(236) 1 ☐ Yes 2 ☐ No

NOTE – If "No" was answered for one or more categories in 103a, ask 103b.

104a. In view of all the things we have talked about, how would you rate this NEIGHBORHOOD as a place to live – would you say it is excellent, good, fair or poor?	(237)	1 ☐ Excellent 2 ☐ Good 3 ☐ Fair 4 ☐ Poor
b. How would you rate this HOUSE (building) as a place to live – would you say it is excellent, good, fair or poor?	(238)	1 ☐ Excellent 2 ☐ Good 3 ☐ Fair 4 ☐ Poor
OBSERVATION 105. Are there any buildings that appear to be abandoned and/or are there any buildings with windows broken or boarded-up on this street?	(240)	1 ☐ Yes 2 ☐ No

CHECK ITEM

☐ URE Household (See item 7, page 1) – *Ask 106*
(See Control Card item 27a)

☐ A one-unit structure, or a mobile home or trailer – *Skip to 109*
☐ Two-or-more-unit structure – *Skip to 107a*

Facsimile of the Annual Housing Survey Questionnaire: 1977—Continued

Section IIIB – OCCUPIED UNITS (Include URE) – Continued

(Ask for URE Households only)

106. Is this UNIT intended for year-round use, for occupancy only on a seasonal basis or for use by migrant workers?

(241) 6 ☐ YEAR ROUND (occupied temporarily at time of interview)
Seasonal
8 ☐ Summers only
9 ☐ Winters only
10 ☐ Other seasonal – Specify in notes
7 ☐ Migratory
} Skip to 112

OBSERVATION

107a. Do the public halls in this building have light fixtures?

(242) 1 ☐ Yes
2 ☐ No
3 ☐ No public halls
} Skip to 108a

b. Are the light fixtures in working order?

(243) 1 ☐ All in working order
2 ☐ Some in working order
3 ☐ None in working order

108a. Are there loose, broken, or missing steps on any common stairways inside this building or attached to this building?

(244) 1 ☐ Yes
2 ☐ No
3 ☐ No common stairways – Skip to 109

b. Are all stair railings firmly attached?

(245) 1 ☐ Yes
2 ☐ No
3 ☐ No stair railings

109. In the last 12 months, how much did . . . earn in wages, salaries, tips and commissions (before taxes and deductions)?
(Obtain family income for head and all persons 14+ in household related to head by blood, marriage, or adoption. If the family has more than six members 14+, enter in Notes, page 33 and combine the amounts for all other persons on the last "Amount" line.)

Line No.	Amount (Dollars only)
(246) ____	(247) $ ____ .00
(248) ____	(249) $ ____ .00
(250) ____	(251) $ ____ .00
(252) ____	(253) $ ____ .00
(254) ____	(255) $ ____ .00
(256) ____	(257) $ ____ .00

110a. In the past 12 months, how much did this family (you) earn in net income from its (your) own business, professional practice or partnership?
(Exclude income previously reported in item 109.)

(258) $ ____ .00
(259) 1 ☐ None
2 ☐ Lost money (Enter amount LOST on line above)

b. In the past 12 months, how much did this family (you) earn in net income from its (your) own farm or ranch?
(Exclude income previously reported in items 109 and 110a.)

(260) $ ____ .00
(261) 1 ☐ None
2 ☐ Lost money (Enter amount LOST on line above)

Section IIIB – OCCUPIED UNITS (Include URE) – Continued

NOTE – Ask all categories in 111a before asking 111b.

(Obtain family income for head and all persons 14+ in household related to head by blood, marriage, or adoption.)

111a. In the past 12 months, did any member of this family (you) receive any money from –

NOTE – Ask 111b only for those categories in 111a which were answered "Yes."

	111a	111b. How much was received from (source of income) in the past 12 months?
(1) Social Security or Railroad Retirement payments?	(262) 1 ☐ Yes 2 ☐ No	(263) $ ____ .00
(2) Estates, trusts or dividends?	(264) 1 ☐ Yes 2 ☐ No	(265) $ ____ .00
(3) Interest on savings accounts or bonds?	(266) 1 ☐ Yes 2 ☐ No	(267) $ ____ .00
(4) Net rental income?	(268) 1 ☐ Yes 2 ☐ No	(269) $ ____ .00
(5) Welfare payments or other public assistance?	(270) 1 ☐ Yes 2 ☐ No	(271) $ ____ .00
(6) Unemployment compensation?	(272) 1 ☐ Yes 2 ☐ No	(273) $ ____ .00
(7) Workmen's compensation?	(274) 1 ☐ Yes 2 ☐ No	(275) $ ____ .00
(8) Government employee pensions?	(276) 1 ☐ Yes 2 ☐ No	(277) $ ____ .00
(9) Veterans payments?	(278) 1 ☐ Yes 2 ☐ No	(279) $ ____ .00
(10) Private pensions or annuities?	(280) 1 ☐ Yes 2 ☐ No	(281) $ ____ .00
(11) Alimony or child support?	(282) 1 ☐ Yes 2 ☐ No	(283) $ ____ .00
(12) Regular contributions from persons not living in this household?	(284) 1 ☐ Yes 2 ☐ No	(285) $ ____ .00
(13) Anything else?	(286) 1 ☐ Yes 2 ☐ No	(287) $ ____ .00

NOTE – If "Yes" was answered for one or more of the categories in 111a, ask 111b.

OBSERVATION – Fill for mobile home in group of 6 or more.

112. How many mobile homes are in this group?

(288) 1 ☐ 6–99
2 ☐ 100 or more

OBSERVATION – Fill for 2 or more unit structures

113. How many stories (floors) are there from the main entrance of the building to the main entrance of the apartment?

(289) 1 ☐ None, on same floor
2 ☐ One (up or down)
3 ☐ Two or more (up or down)

☐ URE Household (See item 7, page 1) – Skip to Check Item Y, page 37
(See Control Card item 11b)
☐ Household contains only family members – Skip to Check item W, page 36
☐ Household contains persons 14 + NOT RELATED TO THE HEAD by blood, marriage or adoption – Ask 114, page 34

Facsimile of the Annual Housing Survey Questionnaire: 1977—Continued

NOTES

FORM AHS-82 (9-1-76)

Section 11IB – OCCUPIED UNITS – Continued

114. In the last 12 months, how much did . . . earn in wages, salaries, tips and commissions (before taxes and deductions)? →
(Obtain income for persons 14+ in household NOT RELATED TO HEAD by blood, marriage or adoption.)

115a. In the past 12 months, how much did . . . earn in net income from his/her own business, professional practice or partnership? →

b. In the past 12 months, how much did . . . earn in net income from his/her own farm or ranch? →

NOTE – Ask 116b for each "Yes" response in 116a. Ask all categories in 116a (and 116b, as appropriate) before asking 116c.

116a. In the past 12 months did . . . (names of persons 14+ NOT RELATED TO HEAD by blood, marriage or adoption) receive any money from –		116b. Who received this type of income? (Enter line numbers)
(1) Social Security or Railroad Retirement payments? . . .	(290) 1 ☐ Yes 2 ☐ No	
(2) Estates, trusts or dividends? . . .	(291) 1 ☐ Yes 2 ☐ No	
(3) Interest on savings accounts or bonds? . . .	(292) 1 ☐ Yes 2 ☐ No	
(4) Net rental income? . . .	(293) 1 ☐ Yes 2 ☐ No	
(5) Welfare payments or other public assistance? . . .	(294) 1 ☐ Yes 2 ☐ No	
(6) Unemployment compensation? . . .	(295) 1 ☐ Yes 2 ☐ No	
(7) Workmen's compensation? . . .	(296) 1 ☐ Yes 2 ☐ No	
(8) Government employee pensions? . . .	(297) 1 ☐ Yes 2 ☐ No	
(9) Veterans payments? . . .	(298) 1 ☐ Yes 2 ☐ No	
(10) Private pensions or annuities? . . .	(299) 1 ☐ Yes 2 ☐ No	
(11) Alimony or child support? . . .	(300) 1 ☐ Yes 2 ☐ No	
(12) Regular contributions from persons not living in this household? . . .	(301) 1 ☐ Yes 2 ☐ No	
(13) Anything else? . . .	(302) 1 ☐ Yes 2 ☐ No	

NOTES (303)

FORM AHS-82 (9-1-76)

Facsimile of the Annual Housing Survey Questionnaire: 1977—Continued

(304) _____ Line No.	(323) _____ Line No.	(342) _____ Line No.	(361) _____ Line No.
114. (305) $ _____ .00	114. (324) $ _____ .00	114. (343) $ _____ .00	114. (362) $ _____ .00
115a. (306) $ _____ .00 (307) 1 ☐ None 2 ☐ Lost money (Enter amount LOST on line above)	115a. (325) $ _____ .00 (326) 1 ☐ None 2 ☐ Lost money (Enter amount LOST on line above)	115a. (344) $ _____ .00 (345) 1 ☐ None 2 ☐ Lost money (Enter amount LOST on line above)	115a. (363) $ _____ .00 (364) 1 ☐ None 2 ☐ Lost money (Enter amount LOST on line above)
b. (308) $ _____ .00 (309) 1 ☐ None 2 ☐ Lost money (Enter amount LOST on line above)	b. (327) $ _____ .00 (328) 1 ☐ None 2 ☐ Lost money (Enter amount LOST on line above)	b. (346) $ _____ .00 (347) 1 ☐ None 2 ☐ Lost money (Enter amount LOST on line above)	b. (365) $ _____ .00 (366) 1 ☐ None 2 ☐ Lost money (Enter amount LOST on line above)
116c. How much did . . . receive from (source of income) in the past 12 months?	116c. How much did . . . receive from (source of income) in the past 12 months?	116c. How much did . . . receive from (source of income) in the past 12 months?	116c. How much did . . . receive from (source of income) in the past 12 months?
(1) (310) $ _____ .00	(1) (329) $ _____ .00	(1) (348) $ _____ .00	(1) (367) $ _____ .00
(2) (311) $ _____ .00	(2) (330) $ _____ .00	(2) (349) $ _____ .00	(2) (368) $ _____ .00
(3) (312) $ _____ .00	(3) (331) $ _____ .00	(3) (350) $ _____ .00	(3) (369) $ _____ .00
(4) (313) $ _____ .00	(4) (332) $ _____ .00	(4) (351) $ _____ .00	(4) (370) $ _____ .00
(5) (314) $ _____ .00	(5) (333) $ _____ .00	(5) (352) $ _____ .00	(5) (371) $ _____ .00
(6) (315) $ _____ .00	(6) (334) $ _____ .00	(6) (353) $ _____ .00	(6) (372) $ _____ .00
(7) (316) $ _____ .00	(7) (335) $ _____ .00	(7) (354) $ _____ .00	(7) (373) $ _____ .00
(8) (317) $ _____ .00	(8) (336) $ _____ .00	(8) (355) $ _____ .00	(8) (374) $ _____ .00
(9) (318) $ _____ .00	(9) (337) $ _____ .00	(9) (356) $ _____ .00	(9) (375) $ _____ .00
(10) (319) $ _____ .00	(10) (338) $ _____ .00	(10) (357) $ _____ .00	(10) (376) $ _____ .00
(11) (320) $ _____ .00	(11) (339) $ _____ .00	(11) (358) $ _____ .00	(11) (377) $ _____ .00
(12) (321) $ _____ .00	(12) (340) $ _____ .00	(12) (359) $ _____ .00	(12) (378) $ _____ .00
(13) (322) $ _____ .00	(13) (341) $ _____ .00	(13) (360) $ _____ .00	(13) (379) $ _____ .00

Notes

Section III — OCCUPIED UNITS — Continued

CHECK ITEM X

(See Control Card item 25a)

☐ OWNED or BEING BOUGHT (Regular, condominium, or cooperative ownership) — Ask 117a

☐ Rented for cash or occupied without payment of cash rent — Skip to 117b

117a. Do you have insurance on your home and its contents for any of the following?

(1) Theft	(380) 1 ☐ Yes	2 ☐ No	3 ☐ Don't know
(2) Floods	(381) 1 ☐ Yes	2 ☐ No	3 ☐ Don't know
(3) Earthquakes	(382) 1 ☐ Yes	2 ☐ No	3 ☐ Don't know

Skip to 118a after filling 117a

b. Do you have insurance on your household contents (furniture and belongings) for any of the following?

(1) Fire	(383) 1 ☐ Yes	2 ☐ No	3 ☐ Don't know
(2) Theft	(384) 1 ☐ Yes	2 ☐ No	3 ☐ Don't know
(3) Hazards (such as flood, windstorm, earthquake)	(385) 1 ☐ Yes	2 ☐ No	3 ☐ Don't know

118a. At your present address have you ever applied for and been refused fire or theft insurance or hazard insurance such as flood, windstorm, earthquake, etc., BECAUSE OF WHERE YOU LIVE?

(386) 1 ☐ Yes
2 ☐ No
3 ☐ Don't know
} Skip to Check Item X

b. What type of insurance coverage have you been refused because of where you live?

(387)
1 ☐ Fire only
2 ☐ Theft only
3 ☐ Hazard only
4 ☐ Fire and theft
5 ☐ Fire and hazard
6 ☐ Theft and hazard
7 ☐ Fire, theft and hazard

Notes

Facsimile of the Annual Housing Survey Questionnaire: 1977—Continued

Section IIIB – OCCUPIED UNITS (Include URE) – Continued

CHECK ITEM X

(1) (See Check Item W, page 36)

☐ Owned or being bought – Go to Check Item X(2)

☐ Rented for cash or occupied without payment of cash rent – Skip to Check Item Y

(2) (See Check Item A(3), page 13)

☐ Head moved here during the last 12 months – Go to Check Item X(3)

☐ Head did not move here in last 12 months – Skip to Check Item Y

(3) (See item 66a, page 19)

☐ Amount, "DK," "NA" or "Refused" entered in item 66a – Ask 119a

☐ Item 66a is blank – Skip to Check Item Y

119a. Earlier you told me that this property is mortgaged. When you acquired this property did you originate (place) a new mortgage or assume an existing mortgage?

(428) 1 ☐ Originated mortgage

2 ☐ Assumed mortgage – Skip to Check Item Y

b. At the time you acquired this property, what was the amount of the mortgage? Do not include second trusts, or any other loan associated with the property.

(429) $_____ . 00

CHECK ITEM Y

☐ "Urban" box marked in Control Card item 37a – Skip to Check Item Z

BOTH "Rural" box marked in Control Card item 37a AND

☐ "Yes" in Control Card item 37c or 37d – Ask 120

☐ "No," "NA" or "DK" in Control Card item 37c or 37d – Skip to Check Item Z

120. During the past 12 months did sales of crops, livestock and other farm products from this place amount to $1,000 or more?

(425) 1 ☐ Yes

2 ☐ No

CHECK ITEM Z

(See item 7, page 1)

☐ URE Household – Go to Control Card item 38a

☐ Regular Interview – Go to Section IV

Notes

FORM AHS-52 (9-1-76)

Page 37

~ PGM 5

Section IV – TRAVEL TO WORK

1. Section IV – Interview status

NOTE: Fill item 1, after completing Section IV

1 ☐ Interview

NONINTERVIEW

2 ☐ Refusal

3 ☐ Other

} Go to Control Card item 38a

INTERVIEWER INSTRUCTION

In item 2a enter the line number of each household member 14+.

DO NOT LIST URE'S

Ask item 2b for each person listed in item 2a.

2a. Line number (cc item 10)	2b. Did . . . have a job last week? (Include if temporarily absent from work due to illness, vacation, layoff, etc.) (Mark one box for each line number) Yes[1]	No[2]
	1 ☐	2 ☐
	1 ☐	2 ☐
	1 ☐	2 ☐
	1 ☐	2 ☐
	1 ☐	2 ☐
	1 ☐	2 ☐
	1 ☐	2 ☐
	1 ☐	2 ☐
	1 ☐	2 ☐
	1 ☐	2 ☐
	1 ☐	2 ☐
	1 ☐	2 ☐
	1 ☐	2 ☐
	1 ☐	2 ☐
	1 ☐	2 ☐

[1] Read the introduction below. Transcribe the line number for each "Yes" answer in question 2b above to the top of a separate page and ask the appropriate questions.

[2] All "No" in item 2b go to item 1.

INTRODUCTION The following questions are concerned with how persons in your household usually get to work.

FORM AHS-52 (9-1-76)

Page 38

Facsimile of the Annual Housing Survey Questionnaire: 1977—Continued

PGM 6

Line number of worker (388) | Line number of respondent (389)

3a. What is . . .'s principal means of transportation to work?

(390) 1 ☐ Truck . . . . . 2 ☐ Car or carpool → ↓

(391)
1 ☐ Drives alone – *Skip to 4a*
2 ☐ Shares driving . . . . . 3 ☐ Drives others . . . . . 4 ☐ Rides with someone else } *Skip to 3c*
5 ☐ Walks only – *Skip to 4a*
6 ☐ Works at home – *Skip to 8a*
7 ☐ Railroad
8 ☐ Subway or elevated
9 ☐ Bus or streetcar
10 ☐ Taxicab
11 ☐ Motorcycle
13 ☐ Bicycle
12 ☐ Other means – *Specify* _____

b. Does . . . usually ALSO use a car for part of the trip to work?

(392) 1 ☐ Yes. 2 ☐ No – *Skip to 4a*

c. How many people, including . . . , usually ride in the car to work?

(393) _____ Number

4a. Does . . . usually WORK at the same location each day?

(394) 1 ☐ Yes – *Skip to 4c* 2 ☐ No

b. Does . . . usually REPORT to the same location to begin work each day?

(395) 3 ☐ Yes 4 ☐ No – *Skip to 8a*

c. (1) What is the street address at that location?
Note – If address (number and street name) are not known, enter building name, shopping center name, or other physical location description.

(2) What are the nearest intersecting streets?

(3) In what city, town, village, borough, is this located?
Place type →

(4) What is the county, State, and ZIP code?
County
State | ZIP code

(5) For whom does . . . work?
Company or business establishment name

If last worker in this household, mark this box →

4d. Is . . .'s place of work inside the incorporated (legal) limits of (name of city, town, village, etc., listed in 4c(3)?

(396) 1 ☐ Yes 2 ☐ No 3 ☐ Don't know

5. What time does . . . usually leave for work?

(397) _____ Time

(398) 1 ☐ a.m. 2 ☐ p.m.

6. How many minutes does it usually take . . . to get from home to work?

(399) _____ Minutes

7. How many miles does . . . usually travel from home to work?

(400) _____ Miles OR 0 ☐ Less than 1 mile

8a. In the last year, has . . . changed his principal means of transportation to work?

(401) 1 ☐ Yes 2 ☐ No – *Skip to 9*

b. What was . . .'s principal means of transportation to work (prior to the change)?

(402) 1 ☐ Truck . . . . . 2 ☐ Car or carpool → ↓

(403)
1 ☐ Drove alone
2 ☐ Shared driving
3 ☐ Drove others
4 ☐ Rode with someone else
5 ☐ Walked only
6 ☐ Worked at home
7 ☐ Railroad
8 ☐ Subway or elevated
9 ☐ Bus or streetcar
10 ☐ Taxicab
11 ☐ Motorcycle
13 ☐ Bicycle
12 ☐ Other means – *Specify* _____

9. If "Yes" marked in 8a – *ASK* Compared to . . .'s previous means of transportation to work (Given in 8b), how satisfied is . . . with his present means of transportation to work – much more, more, about the same, less or much less satisfied?

If "No" marked in 8a – *ASK* Compared to a year ago, how satisfied is . . . now with his principal means of transportation to work – much more, more, about the same, less or much less satisfied?

(404)
1 ☐ Much more satisfied
2 ☐ More satisfied
3 ☐ About the same satisfaction
4 ☐ Less satisfied
5 ☐ Much less satisfied
6 ☐ Don't know
7 ☐ Did not work last year

INTERVIEWER → Go to Check Item A, page 40 for the HEAD.

PGM 7

CHECK ITEM A *(Mark both parts)*

(1) Head reports to same location each day. ("Yes" in item 4a or 4b) ☐ Yes* ☐ No
(2) Head works 5 miles or more from home. *(Item 7 is 5 miles or more. If item 7 is blank, mark the "No" box.)* ☐ Yes* ☐ No

** All "Yes," go to Item 10a. Any other combination, go to the next worker, or if last worker, go to Item I, Section IV.*

10a. Does . . . (head) have any objections to the distance (he/she) travels to get to work? (405) 1 ☐ Yes → *Skip to c* 2 ☐ No → *Ask b*

b. What would you say your reasons are for living 5 or more miles from . . .'s (head) place of work?
Is it because –

(1) You like the neighbors in your present neighborhood? (406) 3 ☐ Yes 4 ☐ No
(2) You like your house (apartment)? (407) 1 ☐ Yes 2 ☐ No
(3) Your present home is close to good schools, or church? (408) 3 ☐ Yes 4 ☐ No
(4) Your present home is convenient to shops, recreation, and similar facilities? (409) 1 ☐ Yes 2 ☐ No
(5) Your present home is close to the jobs of others (besides the head) in your family? (410) 3 ☐ Yes 4 ☐ No
(6) You can afford your present home? (411) 1 ☐ Yes 2 ☐ No
(7) You're used to your present home, or you're comfortable, or you've always lived here? (412) 3 ☐ Yes 4 ☐ No
(8) Some other reason I have not already mentioned? (413) 1 ☐ Yes → 2 ☐ No → *(Skip to Note above item 11)*
If "Yes," specify reason(s) – _____

c. What are the reasons you don't live closer to . . .'s (head) place of work?
Is it because –

(9) You don't like any houses which are closer to work? (414) 3 ☐ Yes 4 ☐ No
(10) You would not like to live among the type of people in the neighborhoods which are closer to work? (415) 1 ☐ Yes 2 ☐ No
(11) The neighborhoods closer to work have poor schools or lack churches? (416) 3 ☐ Yes 4 ☐ No
(12) The neighborhoods closer to work are inconvenient to shops, recreation, or other similar facilities? (417) 1 ☐ Yes 2 ☐ No
(13) The neighborhoods closer to . . .'s (head) work are too far from other family members' jobs? (418) 3 ☐ Yes 4 ☐ No
(14) You cannot afford housing in neighborhoods closer to work? (419) 1 ☐ Yes 2 ☐ No
(15) There is no closer housing available? (420) 3 ☐ Yes 4 ☐ No
(16) You don't like change; it's trouble to move? (421) 1 ☐ Yes 2 ☐ No
(17) . . . (head's) present job is temporary, or . . . (head) expects to change jobs? (422) 3 ☐ Yes 4 ☐ No
(18) Some other reason I have not already mentioned? (423) 1 ☐ Yes 2 ☐ No
If "Yes," specify reason(s) – _____

NOTE → *If 2 or more "Yes" answers in categories (1)–(18), ask item 11. All others, go to Check Item B.*

11. In view of all of the reasons we have talked about, *(Specify "Yes" answers mentioned in (1)–(18) above.)* Which reason would you say is the most important reason you live 5 or more miles from . . .'s (head) work? (424) _____ Reason number

Facsimile of the Annual Housing Survey Questionnaire: 1977—Continued

Section IV – TRAVEL TO WORK – Continued

CHECK ITEM B

☐ "Yes" in item 10c(14) – *Ask 12*

☐ All others – *Go to next worker or if last worker, go to item 1, Section IV*

12. Does . . . (head) live in the same city, town, borough or village that he/she works in?

(426) 1 ☐ Yes – *Go to next worker, or if last worker go to item 1, Section IV*
2 ☐ No

13. You said you cannot afford housing in neighborhoods closer to work – Would . . . (head) move to the place where he/she works if housing were available which he/she could afford?

(427) 1 ☐ Yes
2 ☐ No
3 ☐ Don't know

Go to next worker, or if last worker go to item 1, Section IV

Notes

FORM AHS-52 (8-1-76) Page 41

~ PGM 8

Line number of worker (388) | Line number of respondent (389)

If last worker in this household, mark this box ☐

3a. What is . . .'s principal means of transportation to work?

(390) 1 ☐ Truck . . . . . 2 ☐ Car or carpool → (391)

(391) 1 ☐ Drives alone – *Skip to 4a*
2 ☐ Shares driving . . . . . 3 ☐ Drives others . . . . . 4 ☐ Rides with someone else } *Skip to 3c*
5 ☐ Walks only – *Skip to 4a*
6 ☐ Works at home – *Skip to 8a*
7 ☐ Railroad
8 ☐ Subway or elevated
9 ☐ Bus or streetcar
10 ☐ Taxicab
11 ☐ Motorcycle
12 ☐ Bicycle
13 ☐ Other means – *Specify* _____

b. Does . . . usually ALSO use a car for part of the trip to work?

(392) 1 ☐ Yes 2 ☐ No – *Skip to 4a*

c. How many people, including . . . , usually ride in the car to work?

(393) _____ Number

4a. Does . . . usually WORK at the same location each day?

(394) 1 ☐ Yes – *Skip to 4c* 2 ☐ No

b. Does . . . usually REPORT to the same location to begin work each day?

(395) 3 ☐ Yes 4 ☐ No – *Skip to 8a*

c. (1) What is the street address of that location?
Note – If address (number and street name) are not known, enter building name, shopping center name, or other physical location description.

(2) What are the nearest intersecting streets?

(3) In what city, town, village, borough, is this located?
Place type →

(4) What is the county, State, and ZIP code?
County
State ZIP code

(5) For whom does . . . work?
Company or business establishment name

4d. Is . . .'s place of work inside the incorporated (legal) limits of (name of city, town, village, etc., listed in 4c(3))?

(396) 1 ☐ Yes 2 ☐ No 3 ☐ Don't know

5. What time does . . . usually leave for work?

(397) _____ Time

(398) 1 ☐ a.m. 2 ☐ p.m.

6. How many minutes does it usually take . . . to get from home to work?

(399) _____ Minutes

7. How many miles does . . . usually travel from home to work?

(400) _____ Miles OR 0 ☐ Less than 1 mile

8a. In the last year, has . . . changed his principal means of transportation to work?

(401) 1 ☐ Yes 2 ☐ No – *Skip to 9*

b. What was . . .'s principal means of transportation to work (prior to the change)?

(402) 1 ☐ Truck . . . . . 2 ☐ Car or carpool → (403)

(403) 1 ☐ Drove alone
2 ☐ Shared driving
3 ☐ Drove others
4 ☐ Rode with someone else
5 ☐ Walked only
6 ☐ Worked at home
7 ☐ Railroad
8 ☐ Subway or elevated
9 ☐ Bus or streetcar
10 ☐ Taxicab
11 ☐ Motorcycle
13 ☐ Bicycle
12 ☐ Other means – *Specify* _____

9. If "Yes" marked in 8a – *ASK* Compared to . . .'s previous means of transportation to work (Given in 8b), how satisfied is . . . with his present means of transportation to work – much more, more, about the same, less or much less satisfied?

If "No" marked in 8a – *ASK* Compared to a year ago, how satisfied is . . . now with his principal means of transportation to work – much more, more, about the same, less or much less satisfied?

(404) 1 ☐ Much more satisfied
2 ☐ More satisfied
3 ☐ About the same satisfaction
4 ☐ Less satisfied
5 ☐ Much less satisfied
6 ☐ Don't know
7 ☐ Did not work last year

INTERVIEWER Go to Check Item A, page 40 for the HEAD, OR If last worker, go to item 1, Section IV.

FORM AHS-52 (8-1-76) Page 42

Facsimile of the Annual Housing Survey Questionnaire: 1977—Continued

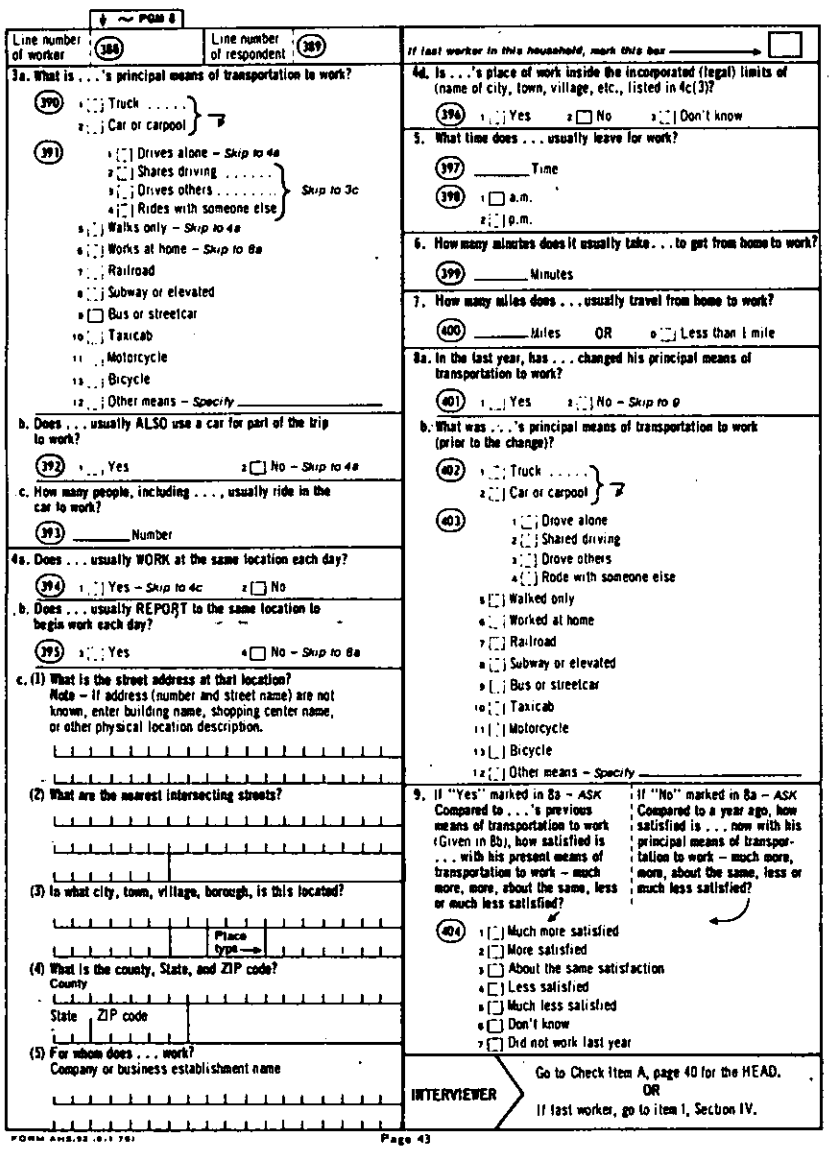

~ PGM 8

Line number of worker (388) | Line number of respondent (389)

If last worker in this household, mark this box →

3a. What is . . .'s principal means of transportation to work?

(390) 1 Truck . . . . . 2 Car or carpool → ▽

(391) 1 Drives alone – *Skip to 4a*; 2 Shares driving . . . . . ; 3 Drives others . . . . . ; 4 Rides with someone else } *Skip to 3c*; 5 Walks only – *Skip to 4a*; 6 Works at home – *Skip to 8a*; 7 Railroad; 8 Subway or elevated; 9 Bus or streetcar; 10 Taxicab; 11 Motorcycle; 13 Bicycle; 12 Other means – *Specify* _____

b. Does . . . usually ALSO use a car for part of the trip to work?

(392) 1 Yes 2 No – *Skip to 4a*

c. How many people, including . . . , usually ride in the car to work?

(393) _____ Number

4a. Does . . . usually WORK at the same location each day?

(394) 1 Yes – *Skip to 4c* 2 No

b. Does . . . usually REPORT to the same location to begin work each day?

(395) 3 Yes 4 No – *Skip to 8a*

c. (1) What is the street address at that location?
Note – If address (number and street name) are not known, enter building name, shopping center name, or other physical location description.

(2) What are the nearest intersecting streets?

(3) In what city, town, village, borough, is this located? Place type →

(4) What is the county, State, and ZIP code?
County
State ZIP code

(5) For whom does . . . work?
Company or business establishment name

4d. Is . . .'s place of work inside the incorporated (legal) limits of (name of city, town, village, etc., listed in 4c(3))?

(396) 1 Yes 2 No 3 Don't know

5. What time does . . . usually leave for work?

(397) _____ Time

(398) 1 a.m. 2 p.m.

6. How many minutes does it usually take . . . to get from home to work?

(399) _____ Minutes

7. How many miles does . . . usually travel from home to work?

(400) _____ Miles OR 0 Less than 1 mile

8a. In the last year, has . . . changed his principal means of transportation to work?

(401) 1 Yes 2 No – *Skip to 9*

b. What was . . .'s principal means of transportation to work (prior to the change)?

(402) 1 Truck . . . . . 2 Car or carpool → ▽

(403) 1 Drove alone; 2 Shared driving; 3 Drove others; 4 Rode with someone else; 5 Walked only; 6 Worked at home; 7 Railroad; 8 Subway or elevated; 9 Bus or streetcar; 10 Taxicab; 11 Motorcycle; 13 Bicycle; 12 Other means – *Specify* _____

9. If "Yes" marked in 8a – *ASK* Compared to . . .'s previous means of transportation to work (Given in 8b), how satisfied is . . . with his present means of transportation to work – much more, more, about the same, less or much less satisfied?

If "No" marked in 8a – *ASK* Compared to a year ago, how satisfied is . . . now with his principal means of transportation to work – much more, more, about the same, less or much less satisfied?

(404) 1 Much more satisfied; 2 More satisfied; 3 About the same satisfaction; 4 Less satisfied; 5 Much less satisfied; 6 Don't know; 7 Did not work last year

INTERVIEWER → Go to Check Item A, page 40 for the HEAD. OR If last worker, go to item I, Section IV.

FORM AHS-52 (0-1-76) Page 43

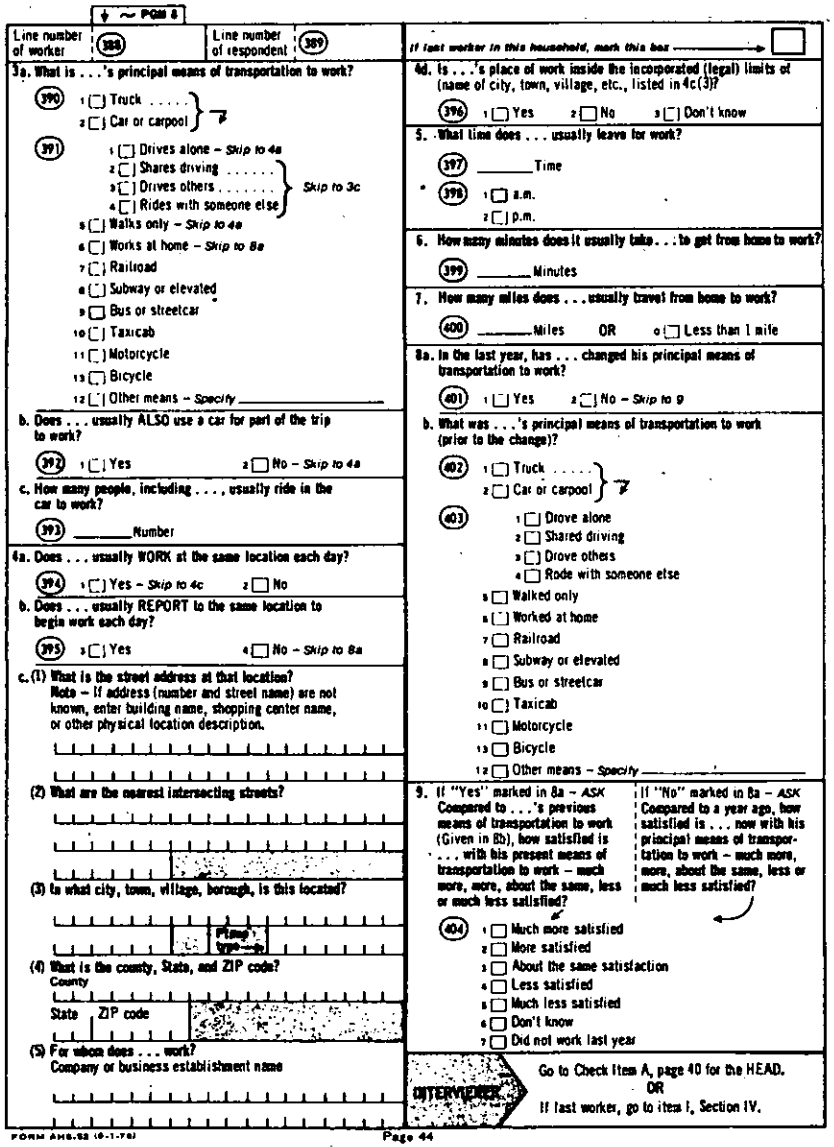

~ PGM 8

Line number of worker (388) | Line number of respondent (389)

If last worker in this household, mark this box →

3a. What is . . .'s principal means of transportation to work?

(390) 1 Truck . . . . . 2 Car or carpool → ▽

(391) 1 Drives alone – *Skip to 4a*; 2 Shares driving . . . . . ; 3 Drives others . . . . . ; 4 Rides with someone else } *Skip to 3c*; 5 Walks only – *Skip to 4a*; 6 Works at home – *Skip to 8a*; 7 Railroad; 8 Subway or elevated; 9 Bus or streetcar; 10 Taxicab; 11 Motorcycle; 13 Bicycle; 12 Other means – *Specify* _____

b. Does . . . usually ALSO use a car for part of the trip to work?

(392) 1 Yes 2 No – *Skip to 4a*

c. How many people, including . . . , usually ride in the car to work?

(393) _____ Number

4a. Does . . . usually WORK at the same location each day?

(394) 1 Yes – *Skip to 4c* 2 No

b. Does . . . usually REPORT to the same location to begin work each day?

(395) 3 Yes 4 No – *Skip to 8a*

c. (1) What is the street address at that location?
Note – If address (number and street name) are not known, enter building name, shopping center name, or other physical location description.

(2) What are the nearest intersecting streets?

(3) In what city, town, village, borough, is this located? Place type →

(4) What is the county, State, and ZIP code?
County
State ZIP code

(5) For whom does . . . work?
Company or business establishment name

4d. Is . . .'s place of work inside the incorporated (legal) limits of (name of city, town, village, etc., listed in 4c(3))?

(396) 1 Yes 2 No 3 Don't know

5. What time does . . . usually leave for work?

(397) _____ Time

(398) 1 a.m. 2 p.m.

6. How many minutes does it usually take . . . to get from home to work?

(399) _____ Minutes

7. How many miles does . . . usually travel from home to work?

(400) _____ Miles OR 0 Less than 1 mile

8a. In the last year, has . . . changed his principal means of transportation to work?

(401) 1 Yes 2 No – *Skip to 9*

b. What was . . .'s principal means of transportation to work (prior to the change)?

(402) 1 Truck . . . . . 2 Car or carpool → ▽

(403) 1 Drove alone; 2 Shared driving; 3 Drove others; 4 Rode with someone else; 5 Walked only; 6 Worked at home; 7 Railroad; 8 Subway or elevated; 9 Bus or streetcar; 10 Taxicab; 11 Motorcycle; 13 Bicycle; 12 Other means – *Specify* _____

9. If "Yes" marked in 8a – *ASK* Compared to . . .'s previous means of transportation to work (Given in 8b), how satisfied is . . . with his present means of transportation to work – much more, more, about the same, less or much less satisfied?

If "No" marked in 8a – *ASK* Compared to a year ago, how satisfied is . . . now with his principal means of transportation to work – much more, more, about the same, less or much less satisfied?

(404) 1 Much more satisfied; 2 More satisfied; 3 About the same satisfaction; 4 Less satisfied; 5 Much less satisfied; 6 Don't know; 7 Did not work last year

INTERVIEWER → Go to Check Item A, page 40 for the HEAD. OR If last worker, go to item I, Section IV.

FORM AHS-52 (0-1-76) Page 44

Appendix B

Source and Reliability of the Estimates

SAMPLE DESIGN App-42
Annual Housing Survey App-42
Designation of sample housing units for the 1977 survey App-42
Selection of the 1974 sample App-42
1977 sample reduction App-43
1974-1977 additions to the housing inventory App-44
Coverage improvement sample selection App-44
Coverage improvement for deficiency 1 ..... App-44
Coverage improvement for deficiency 2 ..... App-44
Coverage improvement for deficiencies 3-6 ..... App-44
1970 Census of Population and Housing App-45
ESTIMATION App-45
1977 housing inventory App-45
1974-1977 lost units App-46
1974 estimation procedure App-46
Ratio estimation procedure of the 1970 Census of Population and Housing App-46
RELIABILITY OF THE ESTIMATES App-46
Nonsampling errors App-47
1970 census App-47
AHS-SMSA App-47
Coverage errors App-47
Rounding errors App-48
Sampling errors for the AHS-SMSA sample App-48
Illustration of the use of the standard error tables App-49
Differences App-50
Illustration of the computation of the standard error of a difference App-50
Medians App-50
Illustration of the computation of the 95-percent confidence interval of a median ... App-51

SAMPLE DESIGN

Annual Housing Survey.—The estimates for each of the 20 SMSA's are based on data collected from the 1977 Annual Housing Survey (AHS) which was conducted by the Bureau of the Census acting as collection agent for the Department of Housing and Urban Development. In each of the 20 SMSA's, the data were collected for the 11-month period from April 1977 through February 1978 with one-eleventh of the sample units visited each month.

Each group of SMSA's is interviewed for the AHS on a rotating basis, and this group (A-2 SMSA's) was the first to be revisited. Nineteen of the 20 SMSA's were interviewed for the first time in 1974, while the Madison, Wis., SMSA was interviewed for the first time in 1975.

In each group of SMSA's, the largest SMSA from each of the 4 geographic regions is represented by a sample of about 15,000 designated housing units evenly divided between the central city and the balance of the respective SMSA. All remaining SMSA's are each represented by a sample of about 5,000 designated housing units distributed proportionately between the central city and the balance of the respective SMSA based on the distribution of total housing units in each sector.

The largest SMSA's in the A-2 group (1977-1978) are: Boston, Mass.; Detroit, Mich.; Los Angeles-Long Beach, Calif.; and Washington, D.C.-Md.-Va.

The remaining SMSA's in the A-2 group are: Albany-Schenectady-Troy, N.Y.; Anaheim-Santa Ana-Garden Grove, Calif.; Dallas, Tex.; Fort Worth, Tex.; Madison, Wis.; Memphis, Tenn.-Ark; Minneapolis-St. Paul, Minn.; Newark, N.J.; Orlando, Fla.; Phoenix, Ariz.; Pittsburgh, Pa.; Saginaw, Mich.; Salt Lake City, Utah; Spokane, Wash.; Tacoma, Wash.; and Wichita, Kans.

In this SMSA, 4,544 housing units were eligible for interview. Of these sample units, 230 interviews were not obtained because, for occupied sample units, the occupants refused to be interviewed, were not at home after repeated visits or were unavailable for some other reason; or, for vacant units, no informed respondent could be found after repeated visits. In addition to units eligible for interview, 392 units were visited but were not eligible for interview because they were condemned, unfit, demolished, converted to group quarters use, etc.

Designation of sample housing units for the 1977 survey.—The sample housing units designated for interview in the 1977 survey consisted of the following categories which are described in detail in the succeeding sections.

1. All sample housing units that were interviewed in the 1974 survey which were not part of the 1977 reduction.

2. All sample housing units that were type A noninterviews (i.e., units eligible to be interviewed) or type B noninterviews (i.e., units not eligible for interview at the time of the survey but which could become eligible in the future) in the 1974 survey which were not part of the 1977 reduction. (For a list of reasons for type A and type B noninterviews, see the facsimile of the 1977 AHS questionnaire, page App-20.)

3. All sample housing units that were selected from the list of new construction building permits issued since the 1974 survey. (This sample represented the housing units built in permit-issuing areas, since the 1974 survey.)

4. All sample housing units that were added to sample segments in the nonpermit universe since the 1974 survey. (This sample represented additions to the housing inventory in nonpermit-issuing areas since the 1974 survey.)

5. All sample housing units that were selected as part of the 1977 Coverage Improvement Program. (This sample represented most of the housing units which, until 1977, did not have a chance of selection.)

Selection of the 1974 sample.—The sample for the SMSA's which are 100-percent permit-issuing was selected from two sample frames—units enumerated in the 1970 Census of Population and Housing in areas under the jurisdiction of permit-issuing offices (the permit-issuing universe) and units constructed in per-

mit-issuing areas since the 1970 census (the new construction universe). In addition, the sample for those SMSA's which are not 100-percent permit-issuing included a sample selected from a third frame—those units located in areas not under the jurisdiction of permit-issuing offices (the nonpermit universe). The following SMSA's are 100-percent permit-issuing: Anaheim-Santa Ana-Garden Grove, Calif.; Boston, Mass.; Los Angeles-Long Beach, Calif.; Newark, N.J.; Phoenix, Ariz.; and Washington, D.C.-Md.-Va. The remaining 14 SMSA's contain a sample from the nonpermit universe.

Sampling operations, described in the following paragraphs, were performed separately within the central city and the balance of the SMSA for each of the sample frames. The overall sampling rate used to select the sample for each SMSA was determined by the size of the sample. Thus, for the four largest SMSA's, the overall sampling rate differed by central city and balance of the SMSA, since the sample was divided equally between the central city and the balance of the SMSA. The remaining SMSA's had an overall sampling rate about the same for the sample selected from both the central city and balance of the SMSA, since the sample was distributed proportionately between the central city and the balance of the SMSA according to the distribution of the total housing units in each sector.

The major portion of the sample in each SMSA was selected from a file which represented the 20-percent sample of units enumerated in permit-issuing areas of the SMSA during the 1970 Census of Population and Housing. This file contained records for occupied housing units, vacant housing units, and units in certain special places or group quarters. Sampling operations were done separately for the special place and group quarters records and for the occupied and vacant housing unit records. Before the sample was selected from the occupied and vacant housing unit records, the occupied housing unit records were stratified by race of head (non-Black/Black) and the vacant records were stratified into four categories pertaining to the value or rent associated with the vacant housing units. The occupied housing unit records were further stratified so that each unit was assigned to 1 of 50 strata according to its tenure, family size, and household income category as illustrated by the following table:

Household income	Tenure	
	Owner—Family size	Renter—Family size
	1 2 3 4 5+	1 2 3 4 5+
Under $3,000		
$3,000-$5,999		
$6,000-$9,999		
$10,000-$14,999		
$15,000 and over		

Thus, for this SMSA, the occupied housing unit records from this universe were assigned to 1 of 100 strata for either the central city or for the balance, and the vacant housing unit records were assigned to 1 of the 4 vacant strata for either the central city or for the balance of the SMSA. A sample selection procedure was then instituted that would produce one-half of the desired sample size. However, whenever a record was selected to be in sample, the housing unit record adjacent to it on the file was also selected to be in sample, thereby insuring the necessary designated sample size.

Before the sample was selected from the group quarters and special place records, the records were stratified by census tract and census enumeration district (ED) within the central city and within the balance of the SMSA. A sample of special place records was then selected by a procedure that produced one-quarter of the desired sample size. However, at the time of the survey, the units at each of the special places were listed and subsampled at a rate which produced an expected four sample units, thereby insuring the necessary designated sample size.

The second frame from which this SMSA sample was selected was a list of new construction building permits issued since 1970 (i.e., the new construction universe). The sample selection from the list of new construction building permits was an independent operation within this SMSA. Prior to sample selection, the list of permits was chronologically stratified by the date the permits were issued, and clusters of an expected four (usually adjacent) housing units were formed. These clusters were then sampled for inclusion at the overall sampling rate.

For those SMSA's which are not 100-percent permit-issuing, the remainder of the AHS sample was selected from a frame consisting of areas not under the jurisdiction of permit-issuing offices (i.e., the nonpermit universe). The first step in the sampling operation for the universe was the selection (using the overall sampling rate) of a sample of census enumeration districts within these areas. Prior to this sample selection, the ED's were stratified by census tract within the central city and within the balance of the SMSA. The probability of selection of an ED was proportionate to the following measure of size:

$$\frac{\text{Number of housing units in 1970 census ED} + \frac{\text{Group quarters population in 1970 census ED}}{3}}{4}$$

The sample ED's were then divided into segments; i.e., small land areas with well-defined boundaries having an expected size of four, or a multiple of four, housing units. At the time of the survey, those segments that did not have an expected size of four were further subdivided to produce an expected four sample housing units.

The next step was the selection of one of these segments within each sample ED. All units in existence at the time of interview in these selected segments are in sample. Thus, units enumerated in the 1970 census as well as units built since the 1970 census are included.

1977 sample reduction.—In previous years, AHS sample units have been divided among 12 panels which were interviewed each month. Due to budget limitations, it became necessary to drop one of these panels from the 1977 survey. The designated sample size for 1977 was thus reduced by one-twelfth.

1974-1977 additions to the housing inventory.—In the permit-issuing universe, a sample of new construction building permits, issued since the 1974 survey, was selected to represent housing units built in permit-issuing areas since the 1974 survey. Sampling procedures were identical to those used in selecting the 1970-1974 new construction sample. In the nonpermit universe, sample segments were dependently recanvassed, using listing sheets from 1974, to identify any units missed in the 1974 survey or any units added since the 1974 survey.

Coverage improvement sample selection.—The Coverage Improvement Program was undertaken to correct certain deficiencies in the AHS-SMSA sample from the permit-issuing and new construction universes. The coverage deficiencies included the following units:

1. New construction from building permits issued prior to January 1970, but completed after April 1, 1970.
2. Mobile homes placed in parks either missed during the 1970 census or established since the census.
3. Units missed in the 1970 census.
4. Units converted to residential use that were nonresidential at the time of the 1970 census.
5. Houses that have been moved onto their present site since the 1970 census.
6. Mobile homes placed outside parks since the 1970 census or vacant at the time of the 1970 census.

Coverage improvement for deficiency 1.—A sample of new construction units, whose permits were issued before January 1970, but completed after April 1970, was selected for each of the A-2 SMSA's. Two different procedures were used. For the first procedure, the sampling was carried out in two stages for one-and-two-unit structures and in three stages for three-or-more-unit structures. Sample units selected from one-and-two-unit structures were sampled at one-fourth the rate of units originally selected for the AHS-SMSA sample (regular AHS units), while sample units selected from three-or-more-unit structures were sampled at one-half the rate of regular AHS units.

The first stage was a sample of permit offices, and the second stage was a sample of the 1969 permits within each of the selected permit offices. In the Fort Worth, Tex., SMSA, an additional sample of 1968 permits for three-or-more-unit structures was included in the second stage sampling. For the third stage, structures of size three or more were divided into clusters of an expected size of two units and a sample of clusters was selected. This procedure was employed in the following SMSA's: Albany-Schenectady-Troy, N.Y.; Anaheim-Santa Ana-Garden Grove, Calif.; Fort Worth, Tex.; Madison, Wis.; Memphis, Tenn.-Ark.; Orlando, Fla.; Saginaw, Mich.; Salt Lake City, Utah; Spokane, Wash.; and Wichita, Kans.

In the remaining 10 SMSA's, units whose permits were issued before January 1970, but which were completed after April 1970, were identified from the Survey of Construction (SOC), a survey of building permits conducted monthly by the Bureau of the Census. These units were then sampled at one-third the rate of regular AHS units. Since permits were not available for all sampled offices, this procedure was also used in parts of the Anaheim-Santa Ana-Garden Grove, Calif., SMSA and the Memphis, Tenn.-Ark., SMSA to supplement the sample described above. These procedures added an estimated 3,671 new construction units to the coverage of the housing inventory of this SMSA.

Coverage improvement for deficiency 2.—In permit-issuing areas, a sample of mobile homes placed in a park that was missed by the census or established after the census was selected in two stages. First, for each 1977-1978 SMSA, a sample of tracts was selected and canvassed. All parks were listed and then matched back to the 1970 census to identify parks missed by the census and parks established after the census. Second, the parks were divided into clusters of an expected size of four sites and a sample of clusters was selected and interviewed. Each of the sample units represented the same number of units that the regular AHS sample units represented. This procedure added an estimated 712 units to the coverage of the housing inventory of this SMSA.

Coverage improvement for deficiencies 3-6.—The remaining missed units were sampled by one of two procedures. The first procedure was designed to represent units from the following types of missed structures (structures that had no chance of selection for the AHS):

1. Structures missed in the 1970 census.
2. Structures that were completely nonresidential in the 1970 census but now contain units converted to residential use.
3. Mobile homes that had been placed outside parks since the 1970 census and have a utility hookup, or were on the site during the present survey but not occupied on April 1, 1970, or had no utility hookup but were occupied by persons with no usual residence elsewhere.
4. Houses that had been moved onto their present site since the 1970 census.

Initially, a subsample of AHS sample units was selected from the permit-issuing universe at a rate of 1 in 24. Then, succeeding structures in a defined path of travel to the right of the structure containing the sample unit were listed until eight structures (excluding the sample unit structure) were found that had been eligible to be selected for the AHS. Finally, the intervening structures that did not have a chance of selection in the AHS were identified and units within these structures were interviewed. In cases where the interviewer workload would have been too great, a representative subsample of units within these structures was selected.

The second procedure was designed to represent missed units from structures represented in the AHS. These missed units were:

1. Units missed in the 1970 census.
2. Units converted to residential use since the 1970 census in structures

that contained some residential units in 1970.

First, a subsample of AHS units in multi-unit structures of less than 10 units was selected from the permit-issuing universe. Second, for the multi-unit structures selected, all units were listed and matched to the 1970 census. Any missed units were then assigned for interview.

Based on a cost-benefit analysis, a decision was made not to apply these two procedures in all 20 A-2 SMSA's. A partial application of the first procedure, which did not include structures missed in the 1970 census, was instituted in three SMSA's. In these SMSA's, a string of 10 structures (instead of 8) that were eligible to be selected for the AHS, were listed. The full application of this technique was employed in 12 SMSA's, with 5 SMSA's not receiving any application of the first procedure. The second procedure was instituted in 13 SMSA's. The following table shows which of these two techniques were applied to the A-2 SMSA's.

The first procedure added an estimated 9,058 units to the coverage of the housing inventory of this SMSA, while the second procedure added an estimated 1,026 units.

1970 Census of Population and Housing.—The estimates pertaining to the 1970 housing inventory (i.e., the housing inventory that existed at the time of the 1970 census) are based on either 20-, 15-, or 5-percent sample data collected in April 1970 for the Decennial Census of Population and Housing. A detailed description of the sample design employed for the 1970 census can be obtained in the 1970 Census of Housing report, Volume I, **Housing Characteristics for States, Cities, and Counties,** Part 1.

SMSA	Coverage improvement technique employed			
	First		Second	Neither
	Partial	Full		
Albany-Schenectady-Troy, N.Y	X		X	
Anaheim-Santa Ana-Garden Grove, Calif	X			
Boston, Mass		X	X	
Dallas, Tex				X
Detroit, Mich		X	X	
Fort Worth, Tex		X	X	
Los Angeles-Long Beach, Calif				X
Madison, Wis		X	X	
Memphis, Tenn.-Ark		X	X	
Minneapolis-St. Paul, Minn				X
Newark, N.J		X	X	
Orlando, Fla		X	X	
Phoenix, Ariz		X	X	
Pittsburgh, Pa				X
Saginaw, Mich		X	X	
Salt Lake City, Utah				X
Spokane, Wash	X			
Tacoma, Wash		X	X	
Washington, D.C.-Md.-Va		X	X	
Wichita, Kans		X	X	

ESTIMATION

The AHS sample produced two types of estimates for each SMSA: Estimates pertaining to characteristics of the housing inventory at the time of the interview (i.e., the 1977 housing inventory) and estimates pertaining to characteristics of units removed from the housing inventory since 1974 (i.e., 1974-1977 lost units). Each type of estimate employed separate, although similar, estimation procedures.

1977 housing inventory.—The AHS estimates of characteristics of the 1977 housing inventory employed a 1-stage ratio estimation procedure in 19 SMSA's, with a second-stage ratio estimation procedure being employed in 1 SMSA. Prior to the implementation of the ratio estimation procedure, the basic weight (i.e., the inverse of the probability of selection) for each interviewed sample housing unit was adjusted to account for the noninterviews previously mentioned. This noninterview adjustment was done separately for occupied and vacant housing units. The noninterview adjustment factor was equal to the following ratio:

$$\frac{\text{Weighted count of interviewed housing units} + \text{Weighted count of noninterviewed housing units}}{\text{Weighted count of interviewed housing units}}$$

Within each sector of each SMSA, a noninterview factor was computed separately for 50 noninterview cells for sample housing units from the permit-issuing universe (where the cells consisted of 1 or more of the different strata used in the stratification of the universe as previously described). In addition, within each sector, separate noninterview factors were computed for one noninterview cell for conventional new construction sample housing units from both the permit-issuing universe and the coverage improvement universe, one noninterview cell for mobile homes from both the nonpermit universe and the coverage improvement universe, and one noninterview cell for other sample units from both the nonpermit universe and the coverage improvement universe (if units

were not included in any of the previous cells).

The following ratio estimation procedure was employed for all sample housing units from the permit-issuing universe. This factor was computed separately for all sample housing units within each permit-issuing universe noninterview cell mentioned previously. The ratio estimation factor for each cell was equal to the following:

$$\frac{\text{1970 census count of housing units from permit-issuing universe in a cell}}{\text{AHS sample estimate of 1970 housing units from the cell}}$$

For each SMSA, the numerators of the ratios were obtained from the 1970 Census of Population and Housing 20-percent file of units enumerated in areas under the jurisdiction of permit-issuing offices. The denominators of the ratios were obtained from weighted estimates of all the AHS sample units within the corresponding ratio estimation categories using the existing weight (i.e., the basic weight times the noninterview factor). The computed ratio estimation factor was then applied to the existing weight for each sample unit within the corresponding ratio estimation category.

The effect of this ratio estimation procedure was to somewhat reduce the variance due to the variation in sample size of strata used in the sample selection of the permit-issuing universe, thereby reducing the sampling error below what would have been obtained by simply weighting the results of the sample by the inverse of the probability of selection. Ordinarily, this would have been controlled by sampling within the strata during the sample selection process. However, prior to the AHS sample selection within each SMSA, units already selected for other Census Bureau surveys were deleted from the permit-issuing universe. Thus, some variation in sample size was introduced during the AHS sample selection process.

For the Pittsburgh, Pa., SMSA, a second-stage ratio estimation procedure was also employed. This procedure involved the ratio estimation of the AHS weighted sample estimate of the October 1977 housing inventory to an independent estimate of the SMSA's October 1977 housing inventory. This ratio estimate factor equaled the following:

$$\frac{\text{SMSA independent estimate of October 1977 housing inventory}}{\text{AHS sample estimate of the housing inventory}}$$

The numerator of the ratio was derived by using the 1970 census estimate of total housing units for the SMSA in conjunction with the estimate of the change in the housing inventory since the census. The estimate of change was based on administrative records from utility companies. The denominator of that ratio was obtained from the weighted estimate of AHS sample units, using the existing weight after the first-stage ratio estimation procedure. The computed second-stage ratio estimation factor was then applied to the existing weight for each sample unit and the resulting product was used as the final weight for tabulation purposes.

The effect of the second-stage ratio estimation procedure, as well as the overall estimation procedure, was to reduce the sampling error for most statistics below what would have been obtained by simply weighting the results of the sample by the inverse of the probability of selection. Since the housing population of the sample differed somewhat by chance from the SMSA as a whole, it can be expected that the sample estimates will be improved when the sample housing population, or different portions of it, are brought into agreement with known good estimates of the SMSA housing population.

The second-stage ratio estimation procedure was not employed in all A-2 SMSA's, since it was felt that coverage improvement procedures adequately corrected known deficiencies in the sample where full coverage improvement procedures were employed. The independent estimates were only employed in SMSA's where full coverage improvements were not used and the estimated relative bias of the independent estimate was thought to be low enough (i.e., 2 percent or less over a 10-year period) to preclude the possibility of doing more harm than good to the survey results. A measure of the relative bias of the independent estimate was available based on a comparison between the 1970 census estimate of the April 1970 housing inventory and the independent estimate of the April 1970 housing inventory which was projected over a 10-year period from the 1960 census using the same procedure that produced the October 1977 independent estimates.

1974-1977 lost units.—The 1974-1977 lost unit estimates employed the three-stage ratio estimation procedure used to produce the AHS-SMSA estimates of the 1974 housing inventory, as was described in the 1974 Current Housing Report, Series H-170, **Housing Characteristics for Selected Metropolitan Areas.** Since the 1974-1977 lost units existed, by definition, in the 1974 housing inventory, there was a 1974 housing inventory weight associated with each 1974-1977 lost unit. This weight was used to tabulate the estimates of the characteristics of the 1974-1977 lost units.

1974 estimation procedure.—This report presents data on the housing characteristics of the 1974 housing inventory from the 1974 Annual Housing Survey SMSA sample. The AHS-SMSA estimation procedure employed a three-stage ratio estimation process. A detailed description of this ratio estimation procedure can be found in the AHS Series H-170 reports for 1974.

Ratio estimation procedure of the 1970 Census of Population and Housing.—This report presents data on the housing characteristics of the 1970 housing inventory from the 1970 Census of Population and Housing. The statistics based on 1970 census sample data employed a ratio estimation procedure which was applied separately for each of the three census samples. A detailed description of this ratio estimation procedure can be found in the 1970 Census of Housing report, Volume I, **Housing Characteristics for States, Cities, and Counties,** Part 1.

RELIABILITY OF THE ESTIMATES

There are two types of possible errors associated with estimates based on data

from sample surveys—sampling and nonsampling errors. The following is a description of the sampling and nonsampling errors associated with the AHS-SMSA sample and of the nonsampling errors associated with the 1970 census estimates. A description of the sampling errors associated with the sample estimates from the 1970 census can be found in the 1970 Census of Housing report, Volume I, **Housing Characteristics for States, Cities, and Counties,** Part 1.

Nonsampling errors.—In general, nonsampling errors can be attributed to many sources: Inability to obtain information about all cases, definitional difficulties, differences in the interpretation of questions, inability or unwillingness to provide correct information on the part of respondents, mistakes in recording or coding the data, and other errors of collection, response, processing, coverage, and estimation for missing data. Nonsampling errors are not unique to sample surveys since they can, and do, occur in complete censuses as well.

Obtaining a measurement of the total nonsampling error associated with the estimates from a survey is very difficult, considering the number of possible sources of error. However, an attempt was made to measure some of the nonsampling errors associated with the estimates for the 1970 Census of Population and Housing, the 1977 AHS-SMSA sample, and the 1974 AHS-SMSA sample.

1970 census.—A number of studies were conducted to measure two types of general errors associated with 1970 census estimates—"coverage" and "content" errors. The "coverage" errors determined how completely housing units were counted in the census and included space errors, definitional errors, and occupancy errors. The "content" errors measured the accuracy of the data collected for surveyed housing units. These errors were measured by reinterviews, record checks, and other surveys.

The detailed results of these studies, as well as the methodology employed, are presented in the 1970 Census of Population and Housing Evaluation and Research Program Reports, Series PHC(E)-5, **The Coverage of Housing in the 1970 Census,** and PHC(E)-10, **Accuracy of Data for Selected Housing Characteristics as Measured by Reinterviews.**

AHS-SMSA.—For the 1977 AHS-SMSA sample, a reinterview program was conducted to obtain a measurement of some of the components of the nonsampling error associated with the AHS estimates. A sample of households was revisited and answers to some of the questions on the AHS questionnaire were obtained again. The original interview and the reinterview were assumed to be two independent readings and, thus, were the basis for the measurement of the accuracy of the AHS data collected from interviewed households.

As part of the reinterview, a check was made at each of these households to determine if the following was done during the original interview:

1. The correct unit was visited.
2. The correct number of housing units were interviewed at that address.
3. The correct information on "Year Built" was obtained.
4. The correct information on "Tenure" was obtained.
5. The correct information on "Household Composition" was obtained.
6. The correct information on "Type of Housing Unit" was obtained.
7. The correct information on "Occupancy Status" was obtained.

This check was made for interviewer evaluation and control. That is, tolerance limits were derived to determine which interviewers passed or failed this reinterview check. The results of this study are available and are presented in the following Census Bureau memorandum, "Response Error in the Annual Housing Survey as Measured by Reinterviews—Year IV, 1977-1978 SMSA Sample."

For the A-2 reinterview program, measures of response inconsistency were taken on two subsamples—reconciled and unreconciled. After the question is answered in the reconciled subsample, the interviewer presented the original response and then asked the respondent to decide upon the best answer. Past experience has shown that the level of inconsistency is lower when the interviewer has the response available, and thus, it is believed that there is a downward bias in these estimates. In the unreconciled sample, the interviewer did not have access to previous responses. For the reconciled items, three-fourths showed low levels of response inconsistency while the remaining one-fourth were in the moderate range. For the unreconciled items, approximately one-half showed low levels of response disagreement, with the remaining one-half of the categories in the moderate and high inconsistency range. Although attitudinal items were excluded from the A-2 reinterview program, other reinterview programs have shown that, in general, attitudinal items such as items 102-104 (see facsimile of the 1977 AHS questionnaire, page App-34) have moderate to high levels of inconsistency. Moderate levels of inconsistency indicate that there is some problem with inconsistent reporting, and high levels indicate that improvements are needed in the method used to collect data or that the category concepts themselves are ambiguous.

A second measure of response error, the net difference rate, which is a measure of net error (or bias) in a particular category, was also provided by this reinterview program. None of the categories tested showed any significant evidence of bias.

The results of this study were based on sample data, so there is a sampling error associated with these estimates of nonsampling error. Therefore, the possibility of such errors should be taken into account when considering the results of this study.

A similar study was conducted for the 1974 AHS-SMSA sample. The results of which are presented in the following Census Bureau memorandum, "Reinterview Results for Annual Housing Survey—SMSA Sample: 1974."

Coverage errors.—With respect to errors of coverage and estimation for missing data, the AHS new construction sample had deficiencies in the representation of

conventional new construction. Due to time constraints, only those building permits issued more than 5 months before the survey ended were eligible to be sampled to represent conventional new construction in permit-issuing areas for this SMSA. However, these permits issued during the last 5 months of the survey do not necessarily represent missed housing units, since, due to the relatively short time span involved, it is possible that construction of these units was not completed at the time the survey was conducted. In which case, they would not have been eligible for interview. In addition to these deficiencies, new construction in special places that do not require building permits, such as military bases, are also not adequately represented.

The Coverage Improvement Program also had certain deficiencies. It appears that the listing procedure used to correct deficiencies 3-6 (see the coverage improvement section of this appendix) was not very effective in finding nonresidential conversions. Such conversions were primarily in business districts, whereas the listing procedure started from a residential unit. Also, additional coverage errors may exist in SMSA's where the complete Coverage Improvement Program was not applied (see the table on page App-45 of this appendix).

Deficiencies also exist in ED's where area sampling methods are used. It had been assumed that all units located inside these ED's would be represented in the sample. However, it has been estimated that the 1974 AHS sample missed as much as 2 percent of all housing units in these ED's because they were not listed during the canvassing. Since these ED's were recanvassed for the 1977 survey, the number of missed housing units may be considerably less for 1977.

Rounding errors.—For errors associated with processing, the rounding of estimates introduces another source of error in the data, the severity of which depends on the statistics being measured. The effect of rounding is significant relative to the sampling error only for small percentages or small medians, when these figures are derived from relatively large bases (e.g., median number of persons per household). This means that confidence intervals formed from the standard errors given may be distorted, and this should be taken into account when considering the results of the survey.

Sampling errors for the AHS-SMSA sample.—The particular sample used for this survey is one of a large number of possible samples of the same size that could have been selected using the same sample design. Even if the same schedules, instructions, and interviewers were used, estimates from each of the different samples would differ from each other. The sampling error of a survey estimate provides a measure of the variation among the estimates from all possible samples and thus, is a measure of the precision with which an estimate from a sample approximates the average result of all possible samples.

One common measure of the sampling error is the standard error. As calculated for this report, the standard error reflects the variation in the estimates due to sampling and nonsampling errors, but it does not measure, as such, any systematic biases in the data. Therefore, the accuracy of the estimates depends on both the sampling and nonsampling errors measured by the standard error, biases, and any additional nonsampling errors not measured by the standard error. The sample estimate and its estimated standard error enable one to construct interval estimates in which the interval includes the average result of all possible samples with a known probability. For example, if all possible samples were selected, each of these surveyed under essentially the same general conditions, and an estimate and its estimated standard error were calculated from each sample, then:

1. Approximately 68 percent of the intervals from one standard error below the estimate to one standard error above the estimate would include the average result of all possible samples.

2. Approximately 90 percent of the intervals from 1.6 standard errors below the estimate to 1.6 standard errors above the estimate would include the average result of all possible samples.

3. Approximately 95 percent of the intervals from two standard errors below the estimate to two standard errors above the estimate would include the average result of all possible samples.

The average result of all possible samples either is or is not contained in any particular computed interval. However, for a particular sample, one can say with specified confidence that the average result of all possible samples is included in the constructed interval.

The figures presented in the following tables are approximations to the standard errors of various estimates shown in this report for this SMSA. In order to derive standard errors that would be applicable to a wide variety of items and also could be prepared at a moderate cost, a number of approximations were required. As a result, the tables of standard errors provide an indication of the order of magnitude of the standard errors rather than precise standard errors for any specific item. Standard errors applicable to estimates of characteristics of the 1974 housing inventory can be found in the AHS Series H-170 reports for 1974.

Table I presents the standard errors applicable to estimates of characteristics of the 1977 housing inventory as well as estimates of characteristics of the 1974-1977 lost units. Linear interpolation should be used to determine the standard errors for estimates not specifically shown in this table. The standard errors on the AHS estimates of the population in housing units shown in tables A-1, B-1, and C-1 of part A of this report are 13,470 for the total SMSA, 8,600 for the central city of the SMSA, and 10,280 for the balance of the SMSA.

The reliability of an estimated percentage, computed by using the sample data for both numerator and denominator, depends upon both the size of the percentage and the size of the total upon which the percentage is based. Estimated percentages are relatively more reliable than the corresponding estimates of the numerators of the percentages, particularly if the percentages are 50 percent or more.

Table II presents the standard errors of estimated percentages of the 1977 hous-

ing inventory as well as estimated percentages of the 1974-1977 lost units. Two-way interpolation should be used to determine standard errors for estimated percentages not specifically shown in table II.

TABLE I. Standard Errors for Estimated Number of Housing Units in the 1977 Housing Inventory and for Estimated Number of 1974-1977 Lost Units for the Memphis, Tenn.-Ark., SMSA, for the Central City of the SMSA and for the Balance (Not in Central City) of the SMSA

(68 chances out of 100)

Size of estimate	Standard error[1]		
	SMSA	In central city	Not in central city
0	80	70	80
100	90	80	90
200	120	120	130
500	190	180	200
700	230	220	240
1,000	270	260	280
2,500	430	410	450
5,000	610	580	650
10,000	860	810	950
25,000	1,350	1,250	1,620
50,000	1,870	1,690	2,550
75,000	2,250	1,970	3,410
100,000	2,550	2,160	—
150,000	3,000	2,330	—
200,000	3,320	2,270	—
250,000	3,540	1,960	—
300,000	3,680	1,960	—

[1] For estimates pertaining to new construction, the standard errors shown in the table should be multiplied by a factor of 1.2 for the total SMSA, 1.4 for the central city, and 1.2 for the balance (not in central city) estimates.

Included in tables I and II are estimates of standard errors for estimates of zero and zero percent. These estimates of standard errors are considered as overestimates of the true standard errors and should be used primarily for construction of confidence intervals for characteristics when an estimate of zero is obtained.

TABLE II. Standard Errors for Estimated Percentages of Housing Units in the 1977 Housing Inventory and for Estimated Percentages of 1974-1977 Lost Units for the Memphis, Tenn.-Ark., SMSA, for the Central City of the SMSA, and for the Balance (Not in Central City) of the SMSA

(68 chances out of 100)

Base of percentage	Estimated percentage[1]					
	0 or 100	1 or 99	5 or 95	10 or 90	25 or 75	50
100	44.5	44.5	44.5	44.5	44.5	44.8
200	28.6	28.6	28.6	28.6	28.6	31.7
500	13.8	13.8	13.8	13.8	17.3	20.0
700	10.3	10.3	10.3	10.3	14.7	16.9
1,000	7.4	7.4	7.4	8.5	12.3	14.2
2,500	3.1	3.1	3.9	5.4	7.8	9.0
5,000	1.6	1.6	2.8	3.8	5.5	6.3
10,000	0.8	0.9	2.0	2.7	3.9	4.5
25,000	0.3	0.6	1.2	1.7	2.5	2.8
50,000	0.2	0.4	0.9	1.2	1.7	2.0
75,000	0.11	0.2	0.7	1.0	1.4	1.6
100,000	0.08	0.3	0.6	0.8	1.2	1.4
150,000	0.05	0.2	0.5	0.7	1.0	1.2
200,000	0.04	0.2	0.4	0.6	0.9	1.0
250,000	0.03	0.2	0.4	0.5	0.8	0.9
300,000	0.03	0.2	0.4	0.5	0.7	0.8

[1] Standard errors are presented to the nearest one-tenth of one percentage point except when the standard error is less than fifteen-hundredths of one percentage point; in those cases, the standard error is shown to the nearest one-hundredth of one percentage point. For estimates pertaining to new construction, the standard errors shown in the table should be multiplied by a factor of 1.2 for the total SMSA, 1.4 for the central city, and 1.2 for the balance (not in central city) estimates.

For ratios, 100 (x/y), where x is not a subclass of y, table II underestimates the standard error of the ratio when there is little or no correlation between x and y. For this type of ratio, a better approximation of the standard error may be obtained by letting the standard error of the ratio be approximately equal to:

$$100\left(\frac{x}{y}\right)\sqrt{\left(\frac{\sigma_x}{x}\right)^2+\left(\frac{\sigma_y}{y}\right)^2}$$

where: x = the numerator of the ratio
y = the denominator of the ratio
σ_x = the standard error of the numerator
σ_y = the standard error of the denominator

Illustration of the use of the standard error tables.—Table A-1 of part A of this report shows that in 1977 there were 155,400 owner-occupied housing units in this SMSA. Interpolation in table I of this appendix shows that the standard error of an estimate of this size is approximately 3,030. The following interpolation procedure was used:

The information presented in the following table was extracted from table I. The entry for "x" is the one sought.

Size of estimate	Standard error
150,000	3,000
155,400	x
200,000	3,320

The entry for x is determined as follows by vertically interpolating between 3,000 and 3,320:

$$155{,}400-150{,}000 = 5{,}400$$
$$200{,}000-150{,}000 = 50{,}000$$
$$3{,}000 + \frac{5{,}400}{50{,}000}(3{,}320-3{,}000) = 3{,}030$$

Consequently, the 68-percent confidence interval, as shown by these data, is from 152,370 to 158,430 housing units. Therefore, a conclusion that the average estimate, derived from all possible samples, of 1977 owner-occupied housing units lies within a range computed in this way would be correct for roughly 68 percent of all possible samples. Similarly, we could conclude that the average estimate derived from all possible samples, lies within the interval from 150,552 to 160,248 housing units with 90 percent confidence; and that the average estimate lies within the interval from 149,340 to 161,460 housing units with 95 percent confidence.

Table A-1 of part A also shows that of the 155,400 owner-occupied housing units, 42,300, or 27.2 percent, had two bedrooms. Interpolation in table II of the appendix (i.e., interpolation on both the base and percent) shows that the standard error of the 27.2 percent is approximately 1.0 percentage points. The following interpolation procedure was used:

The information presented in the following table was extracted from table II. The entry for "p" is the one sought.

Base of percentage	Estimated percentage		
	25 or 75	27.2	50
150,000	1.0	a	1.2
155,400		p	
200,000	0.9	b	1.0

1. The entry for cell "a" is determined by horizontal interpolation between 1.0 and 1.2.

$$27.2-25.0 = 2.2$$
$$50.0-25.0 = 25.0$$
$$1.0 + \frac{2.2}{25.0}(1.2-1.0) = 1.0$$

2. The entry for cell "b" is determined by horizontal interpolation between 0.9 and 1.0.

$$27.2-25.0 = 2.2$$
$$50.0-25.0 = 25.0$$
$$0.9 + \frac{2.2}{25.0}(1.0-0.9) = 0.9$$

3. The entry for "p" was then determined by vertical interpolation between 1.0 and 0.9.

$$155{,}400-150{,}000 = 5{,}400$$
$$200{,}000-150{,}000 = 50{,}000$$
$$1.0 + \frac{5{,}400}{50{,}000}(0.9-1.0) = 1.0$$

Consequently, the 68-percent confidence interval, as shown by these data, is from 26.2 to 28.2 percent; the 90-percent confidence interval is from 25.6 to 28.8 percent; and the 95-percent interval is from 25.2 to 29.2 percent.

Differences.—The standard errors shown are not directly applicable to differences between two sample estimates. The standard error of a difference between estimates is approximately equal to the square root of the sum of the squares of the standard error of each estimate considered separately. This formula is quite accurate for the difference between estimates of the same characteristics in two different SMSA's or the difference between separate and uncorrelated characteristics in the same SMSA. However, if there is a high positive correlation between the two characteristics, the formula will overestimate the true standard error; but if there is a high negative correlation, the formula will underestimate the true standard error. Due to the overlap of the 1974 and 1977 AHS-SMSA samples, a positive correlation should be expected when making comparisons between 1974 and 1977 characteristics.

Illustration of the computation of the standard error of a difference.—Table A-1 of part A of this report shows that in 1977 there were 84,700 owner-occupied units with three bedrooms in this SMSA. Thus, the apparent difference, as shown by these data, between owner-occupied units with two bedrooms and owner-occupied units with three bedrooms is 42,400. Table I shows the standard error of 84,700 is approximately 2,370 and the standard error of 42,300 is approximately 1,710. Therefore, the standard error of the estimated difference of 42,400 is about:

$$2{,}920 = \sqrt{(2{,}370)^2 + (1{,}710)^2}$$

Consequently, the 68-percent confidence interval for the difference is from 39,480 to 45,320 housing units. Therefore, a conclusion that the average estimate, derived from all possible samples, of this difference lies within a range computed in this way would be correct for roughly 68 percent of all possible samples. Similarly, the 90-percent confidence interval is from 37,728 to 47,072 housing units, and the 95-percent confidence interval is from 36,560 to 48,240. Thus, we can conclude with 95 percent confidence that the number of 1977 owner-occupied units with three bedrooms is greater than the number of owner-occupied units with two bedrooms since the 95-percent confidence interval does not include zero or negative values.

Medians.—For medians presented in certain tables, the sampling error depends on the size of the base and on the distribution upon which the median is based. An approximate method for measuring the reliability of the estimated median is to determine an interval about the estimated median so that there is a stated degree of confidence that the average median from all possible samples lies within the interval. The following procedure may be used to estimate confidence limits of a median based on sample data:

1. From table II, determine the standard error of a 50-percent characteristic on the base of the median.

2. Add to and subtract from 50 percent the standard error determined in step 1.

3. Using the distribution of the characteristics, read off the confidence interval corresponding to the two points established in step 2.

For about 68 out of 100 possible samples, the average median from all possible samples would lie between these two values.

A two-standard error confidence interval may be determined by finding the values corresponding to 50 percent plus and minus twice the standard error determined in step 1. For about 95 out of 100 possible samples, the average median from all possible samples would lie between these two values.

Illustration of the computation of the 95-percent confidence interval of a median.—Table A-1 of part A of this report shows the median number of persons for owner-occupied housing units is 2.8. The base of the distribution from which this median was determined is 155,400 housing units.

1. Interpolation in table II shows that the standard error of 50 percent on a base of 155,400 is approximately 1.2 percentage points.

2. To obtain a 95-percent confidence interval on the estimated median, initially add to and subtract from 50 percent twice the standard error determined in step 1. This yields percentage limits of 47.6 and 52.4.

3. From table A-1 of part A, it can be seen by cumulating the frequencies for the first two categories that 67,700 owner-occupied housing units, or 43.6 percent, had one or two persons (for purposes of calculating the median, the category of two persons is considered to be from 1.5 to 2.5 persons) and that an additional 31,300 owner-occupied housing units, or 20.1 percent had three persons (i.e., 2.5 to 3.5 persons).

By linear interpolation, the lower limit of the 95-percent confidence interval is found to be about:

$$2.5 + (3.5-2.5)\left(\frac{47.6-43.6}{20.1}\right) = 2.7$$

Similarly, the upper limit of the 95-percent confidence interval is found to be about:

$$2.5 + (3.5-2.5)\left(\frac{52.4-43.6}{20.1}\right) = 2.9$$

Thus, the 95-percent confidence interval ranges from 2.7 to 2.9 persons.

Table Finding Guide, Part A

Subjects, by Type of Area and Table Number

This guide lists all subjects covered in this part but does not indicate all cross-classifications; for example, by owner- and renter-occupied units (tenure).

In the tables, the prefix letter "A" indicates data for the total SMSA, prefix letter "B" indicates data for inside central cities, and prefix letter "C" indicates data for not inside central cities.

Subject	All housing units (1977, 1974, and 1970)	New construction units (1977)	Units removed from the inventory (1974)	Units occupied by households with—	
				Black household head (1977, 1974, and 1970)	Spanish-origin head (1977, 1974, and 1970)
All housing units	A-1,B-1,C-1	A-3,B-3,C-3	A-4,B-4,C-4	—	—
OCCUPANCY AND VACANCY CHARACTERISTICS					
Occupied housing units	A-1,B-1,C-1	A-3,B-3,C-3	A-4,B-4,C-4	A-5,B-5,C-5	A-7,B-7,C-7
Tenure					
Race	A-1,B-1,C-1	A-3,B-3,C-3	A-4,B-4,C-4	—	—
Year head moved into unit	A-1,B-1,C-1	—	—	A-5,B-5,C-5	A-7,B-7,C-7
Vacant housing units					
Vacancy status	A-1,B-1,C-1	A-3,B-3,C-3	A-4,B-4,C-4	—	—
Homeowner vacancy rate					
Rental vacancy rate	A-1,B-1,C-1	—	—	—	—
UTILIZATION CHARACTERISTICS					
Persons					
Rooms	A-1,B-1,C-1	A-3,B-3,C-3	A-4,B-4,C-4	A-5,B-5,C-5	A-7,B-7,C-7
Persons per room					
Bedrooms	A-1,B-1,C-1	A-3,B-3,C-3	—	A-5,B-5,C-5	A-7,B-7,C-7
STRUCTURAL AND PLUMBING CHARACTERISTICS					
Complete kitchen facilities	A-1,B-1,C-1	—	A-4,B-4,C-4	A-5,B-5,C-5	A-7*,B-7*,C-7*
Basement	A-1,B-1,C-1	A-3,B-3,C-3	—	A-5,B-5,C-5	A-7*,B-7*,C-7*
Year structure built	A-1,B-1,C-1	—	—	A-5,B-5,C-5	A-7,B-7,C-7
Units in structure	A-1,B-1,C-1	A-3,B-3,C-3	A-4,B-4,C-4	A-5,B-5,C-5	A-7,B-7,C-7
Elevator in structure	A-1,B-1,C-1	A-3,B-3,C-3	—	A-5,B-5,C-5	A-7,B-7,C-7
Storm windows or other protective window covering					
Storm doors	A-1*,B-1*,C-1*	—	—	A-5*,B-5*,C-5*	A-7*,B-7*,C-7*
Attic or roof insulation					
Plumbing facilities					
Complete bathrooms	A-1,B-1,C-1	A-3,B-3,C-3	A-4,B-4,C-4	A-5,B-5,C-5	A-7,B-7,C-7
Source of water					
Sewage disposal	A-1,B-1,C-1	A-3,B-3,C-3	—	A-5,B-5,C-5	A-7*,B-7*,C-7*
EQUIPMENT AND FUELS					
Telephone available	A-1,B-1,C-1	—	—	A-5,B-5,C-5	A-7*,B-7*,C-7*
Heating equipment					
Air conditioning	A-1,B-1,C-1	A-3,B-3,C-3	—	A-5,B-5,C-5	A-7*,B-7*,C-7*
Automobiles and trucks available					
Fuels used for house heating and cooking					
Owned second home	A-1,B-1,C-1	A-3,B-3,C-3	—	A-5,B-5,C-5	A-7,B-7,C-7
FINANCIAL CHARACTERISTICS					
Value	A-2,B-2,C-2	A-3,B-3,C-3	A-4,B-4,C-4	A-6,B-6,C-6	A-8,B-8,C-8
Value-income ratio	A-2,B-2,C-2	A-3,B-3,C-3	—	A-6,B-6,C-6	A-8,B-8,C-8
Mortgage insurance					
Real estate taxes last year					
Selected monthly housing costs	A-2*,B-2*,C-2*	A-3,B-3,C-3	—	A-6*,B-6*,C-6*	A-8*,B-8*,C-8*
Selected monthly housing costs as percentage of income					
Acquisition of property					
Alterations and repairs during last 12 months	A-2*,B-2*,C-2*	—	—	A-6*,B-6*,C-6*	A-8*,B-8*,C-8*
Plans for improvements during next 12 months					
Contract rent	A-2,B-2,C-2	A-3,B-3,C-3	A-4,B-4,C-4	A-6,B-6,C-6	A-8,B-8,C-8
Gross rent	A-2,B-2,C-2	A-3,B-3,C-3	—	A-6,B-6,C-6	A-8,B-8,C-8
Gross rent in nonsubsidized housing	A-2*,B-2*,C-2*	—	—	A-6*,B-6*,C-6*	A-8*,B-8*,C-8*
Gross rent as percentage of income	A-2,B-2,C-2	A-3,B-3,C-3	—	A-6,B-6,C-6	A-8,B-8,C-8
Gross rent in nonsubsidized housing as percentage of income	A-2*,B-2*,C-2*	—	—	A-6*,B-6*,C-6*	A-8*,B-8*,C-8*

*1970 and/or 1974 data are not available.

TABLE FINDING GUIDE, PART A—Continued

Subject	All housing units (1977, 1974, and 1970)	New construction units (1977)	Units removed from the inventory (1974)	Units occupied by households with—	
				Black household head (1977, 1974, and 1970)	Spanish-origin head (1977, 1974, and 1970)
HOUSEHOLD CHARACTERISTICS					
Household composition by age of head	A-1,B-1,C-1	A-3,B-3,C-3	A-4,B-4,C-4	A-5,B-5,C-5	A-7,B-7,C-7
Population in housing units	A-1*,B-1*,C-1*	—	—	—	—
Presence of subfamilies	A-1*,B-1*,C-1*	—	—	A-5*,B-5*,C-5*	A-7*,B-7*,C-7*
Persons 65 years old and over	A-1,B-1,C-1	—	—	A-5,B-5,C-5	A-7*,B-7*,C-7*
Own children under 18 years old by age group	A-1,B-1,C-1	A-3,B-3,C-3	—	A-5,B-5,C-5	A-7*,B-7*,C-7*
Presence of other relatives or nonrelatives	A-1*,B-1*,C-1*	—	—	A-5*,B-5*,C-5*	A-7*,B-7*,C-7*
Years of school completed by head	A-1,B-1,C-1	A-3,B-3,C-3	—	A-5*,B-5*,C-5*	A-7,B-7,C-7
Head's principal means of transportation to work Distance from home to work Travel time from home to work	A-1*,B-1*,C-1*	—	—	A-5*,B-5*,C-5*	A-7*,B-7*,C-7*
Income	A-2,B-2,C-2	A-3,B-3,C-3	—	A-6,B-6,C-6	A-8,B-8,C-8

*1970 and/or 1974 data are not available.

Table Finding Guide, Part B

Subjects, by Type of Area and Table Number

This guide lists all subjects covered in this part but does not indicate all cross-classifications; for example, by owner- and renter-occupied units (tenure).

In the tables, the prefix letter "A" indicates data for the total SMSA, prefix letter "B" indicates data for inside central cities, and prefix letter "C" indicates data for not inside central cities.

Subject	All housing units	Units occupied by households with—	
		Black household head	Spanish-origin head
OCCUPANCY AND UTILIZATION CHARACTERISTICS			
Duration of occupancy	A-1,B-1,C-1	A-5,B-5,C-5	A-9,B-9,C-9
Bedrooms			
SELECTED CHARACTERISTICS OF OCCUPIED UNITS			
Complete kitchen facilities	A-1,B-1,C-1	A-5,B-5,C-5	A-9,B-9,C-9
Condition of kitchen facilities			
Basement			
Stories between main and apartment entrances	A-2,B-2,C-2	A-6,B-6,C-6	A-10,B-10,C-10
Roof			
Interior ceilings and walls			
Interior floors			
Structural deficiencies and wish to move			
Overall opinion of structure			
Common stairways			
Light fixtures in public halls			
Electric wiring			
Electric wall outlets			
Electric fuse blowouts			
Plumbing facilities	A-3,B-3,C-3	A-7,B-7,C-7	A-11,B-11,C-11
Water supply			
Sewage disposal			
Flush toilet			
Heating equipment			
Insufficient heat			
Garbage collection service	A-1,B-1,C-1	A-5,B-5,C-5	A-9,B-9,C-9
Exterminator service			
Neighborhood conditions			
Neighborhood conditions and wish to move	A-4,B-4,C-4	A-8,B-8,C-8	A-12,B-12,C-12
Neighborhood services			
Neighborhood services and wish to move			
Overall opinion of neighborhood			
VACANCY CHARACTERISTICS			
Vacant housing units	A-13,B-13,C-13	—	—
Duration of vacancy			
SELECTED CHARACTERISTICS OF VACANT UNITS			
Owner or manager on property	A-13,B-13,C-13	—	—
Rooms			
Bedrooms			
Basement			
Year structure built			
Units in structure			
Elevator in structure			
Stories between main and apartment entrances			
Complete bathrooms			
Heating equipment			
Selected facilities and equipment			
Selected deficiencies			
Sales price asked			
Garage or carport on property			
Rent asked			
Public, private, or subsidized housing			

Table Finding Guide, Part C

Subjects, by Type of Area and Table Number

This guide lists all subjects covered in this part but does not indicate all cross-classifications; for example, by owner- and renter-occupied units (tenure).

In the tables, the prefix letter "A" indicates data for the total SMSA, prefix letter "B" indicates data for inside central cities, and prefix letter "C" indicates data for not inside central cities.

Subject	All occupied housing units			Units occupied by households with—					
				Black household head			Spanish-origin head		
	Income	Value	Gross rent	Income	Value	Gross rent	Income	Value	Gross rent
OCCUPANCY AND UTILIZATION CHARACTERISTICS									
Year head moved into unit	A-1,B-1, C-1	A-2,B-2, C-2	A-3,B-3, C-3	A-4,B-4, C-4	A-5,B-5, C-5	A-6,B-6, C-6	A-7,B-7, C-7	A-8,B-8, C-8	A-9,B-9, C-9
Owner or manager on property	—	—	A-3,B-3, C-3	—	—	A-6,B-6, C-6	—	—	A-9,B-9, C-9
Persons	A-1,B-1, C-1	A-2,B-2, C-2	A-3,B-3, C-3	A-4,B-4, C-4	A-5,B-5, C-5	A-6,B-6, C-6	A-7,B-7, C-7	A-8,B-8, C-8	A-9,B-9, C-9
Rooms									
Persons per room									
Bedrooms									
STRUCTURAL CHARACTERISTICS									
Complete kitchen facilities	A-1,B-1, C-1	A-2,B-2, B-3	A-3,B-3, C-3	A-4,B-4, C-4	A-5,B-5, C-5	A-6,B-6, C-6	A-7,B-7, C-7	A-8,B-8, C-8	A-9,B-9, C-9
Basement									
Year structure built									
Units in structure	A-1,B-1, C-1	—	A-3,B-3, C-3	A-4,B-4, C-4	—	A-6,B-6, C-6	A-7,B-7, C-7	—	A-9,B-9, C-9
Elevator in structure									
PLUMBING CHARACTERISTICS, EQUIPMENT, FUELS, AND SERVICES									
Plumbing facilities by persons per room	A-1,B-1, C-1	A-2,B-2, C-2	A-3,B-3, C-3	A-4,B-4, C-4	A-5,B-5, C-5	A-6,B-6, C-6	A-7,B-7, C-7	A-8,B-8, C-8	A-9,B-9, C-9
Complete bathrooms									
Source of water									
Sewage disposal									
Heating equipment									
Breakdowns or failures in:									
Flush toilet	—	A-2,B-2, C-2	A-3,B-3, C-3	—	A-5,B-5, C-5	A-6,B-6, C-6	—	A-8,B-8, C-8	A-9,B-9, C-9
Water supply									
Sewage disposal									
Heating equipment									
Air conditioning	A-1,B-1, C-1	A-2,B-2, C-2	A-3,B-3, C-3	A-4,B-4, C-4	A-5,B-5, C-5	A-6,B-6, C-6	A-7,B-7, C-7	A-8,B-8, C-8	A-9,B-9, C-9
Automobiles available									
Trucks available	—	A-2,B-2, C-2	A-3,B-3, C-3	—	A-5,B-5, C-5	A-6,B-6, C-6	—	A-8,B-8, C-8	A-9,B-9, C-9
Fuels used for house heating and cooking									
Owned second home	A-1,B-1, C-1	A-2,B-2, C-2	A-3,B-3, C-3	A-4,B-4, C-4	A-5,B-5, C-5	A-6,B-6, C-6	A-7,B-7, C-7	A-8,B-8, C-8	A-9,B-9, C-9
Units reporting payments for garbage and trash collection service	—	—	A-3,B-3, C-3	—	—	A-6,B-6, C-6	—	—	A-9,B-9, C-9
FINANCIAL CHARACTERISTICS									
Value	A-1,B-1, C-1	—	—	A-4,B-4, C-4	—	—	A-7,B-7, C-7	—	—
Value-income ratio									
Gross rent									
Gross rent as percentage of income	A-1,B-1, C-1	—	A-3,B-3, C-3	A-4,B-4, C-4	—	A-6,B-6, C-6	A-7,B-7, C-7	—	A-9,B-9, C-9
Mortgage status	A-1,B-1, C-1	A-2,B-2, C-2	—	A-4,B-4, C-4	A-5,B-5, C-5	—	A-7,B-7, C-7	A-8,B-8, C-8	—
Mortgage insurance	—	A-2,B-2, C-2	—	—	A-5,B-5, C-5	—	—	A-8,B-8, C-8	—
Real estate taxes last year	A-1,B-1, C-1	A-2,B-2, C-2	—	A-4,B-4, C-4	A-5,B-5, C-5	—	A-7,B-7, C-7	A-8,B-8, C-8	—
Selected monthly housing costs									
Selected monthly housing costs as percentage of income									
Acquisition of property									
Alterations and repairs during last 12 months	—	A-2,B-2, C-2	—	—	A-5,B-5, C-5	—	—	A-8,B-8, C-8	—
Plans for improvements during next 12 months									
Garage or carport on property									

Subject	All occupied housing units			Units occupied by households with—					
				Black household head			Spanish-origin head		
	Income	Value	Gross rent	Income	Value	Gross rent	Income	Value	Gross rent
FINANCIAL CHARACTERISTICS—Con.									
Inclusion in rent of:									
Parking facilities	—	—	A-3,B-3, C-3	—	—	A-6,B-6, C-6	—	—	A-9,B-9, C-9
Garbage and trash collection									
Furniture									
Public, private, or subsidized housing	A-1,B-1, C-1	—	A-3,B-3, C-3	A-4,B-4, C-4	—	A-6,B-6, C-6	A-7,B-7, C-7	—	A-9,B-9, C-9
HOUSEHOLD CHARACTERISTICS									
Household composition by age of head	A-1,B-1, C-1	A-2,B-2, C-2	A-3,B-3, C-3	A-4,B-4, C-4	A-5,B-5, C-5	A-6,B-6, C-6	A-7,B-7, C-7	A-8,B-8, C-8	A-9,B-9, C-9
Own children under 18 years old by age group									
Units with:									
Subfamilies									
Nonrelatives									
Years of school completed by head									
Income	—	A-1,B-1, C-1	A-1,B-1, C-1	—	A-4,B-4, C-4	A-4,B-4, C-4	—	A-7,B-7, C-7	A-7,B-7, C-7

Table Finding Guide, Part D

Subjects, by Type of Area and Table Number

This guide lists all subjects covered in this part but does not indicate all cross-classifications; for example, by owner- and renter-occupied units (tenure).

In contrast to parts A, B, C, and F, data in part D appear on the same table for the total SMSA, in central cities, and not in central cities.

Subject	All occupied housing units	Units occupied by households with Black household head	Units occupied by households with Spanish-origin head
CHARACTERISTICS OF ALL OCCUPIED AND RECENT MOVER UNITS			
Occupancy, Utilization and Structural Characteristics			
Occupied housing units			
Tenure			
Year head moved into unit			
Main reason for move into present unit			
Persons			
Rooms			
Persons per room			
Bedrooms			
Basement			
Year structure built			
Units in structure			
Parking facilities			
Plumbing Characteristics, Equipment, and Services			
Plumbing facilities			
Complete bathrooms	1	10	19
Sewage disposal			
Air conditioning			
Automobiles and trucks available			
Garbage and trash collection service			
Financial Characteristics			
Value			
Garage or carport on property, median			
Mortgage insurance			
Gross rent			
Public, private, or subsidized housing			
Household Characteristics			
Household composition by age of head			
Own children under 18 years old by age group			
Income			
CROSS-TABULATIONS OF PREVIOUS UNIT BY PRESENT UNIT FOR RECENT MOVERS			
Tenure and location	2	11	20
Units in structure	3	12	21
Age of head and presence of persons 65 years old and over	4	13	22
Bedrooms	5	14	23
Plumbing facilities	6	15	24
Persons per room	7	16	25
Value	8	17	26
Gross rent	9	18	27

Table Finding Guide, Part F

Cross-Classifications of Subjects, by Type of Area and Table Number

This guide lists all subjects covered in this part but does not indicate all cross-classifications, for example, by owner- and renter-occupied units (tenure).

In the tables, the prefix letter "A" indicates data for the total SMSA, prefix letter "B" indicates data for inside central cities, and prefix letter "C" indicates data for not inside central cities.

Subject	Income			Value			Gross rent		
	All occupied housing units	Units occupied by households with—		All occupied housing units	Units occupied by households with—		All occupied housing units	Units occupied by households with—	
		Black household head	Spanish-origin head		Black household head	Spanish-origin head		Black household head	Spanish-origin head
OCCUPANCY AND UTILIZATION CHARACTERISTICS									
Duration of occupancy	A-1,B-1,C-1	A-13,B-13,C-13	A-25,B-25,C-25	A-5,B-5,C-5	A-17,B-17,C-17	A-29,B-29,C-29	A-9,B-9,C-9	A-21,B-21,C-21	A-33,B-33,C-33
Bedrooms									
SELECTED CHARACTERISTICS OF OCCUPIED UNITS									
Complete kitchen facilities	A-1,B-1,C-1	A-13,B-13,C-13	A-25,B-25,C-25	A-5,B-5,C-5	A-17,B-17,C-17	A-29,B-29,C-29	A-9,B-9,C-9	A-21,B-21,C-21	A-33,B-33,C-33
Condition of kitchen facilities									
Basement	A-2,B-2,C-2	A-14,B-14,C-14	A-26,B-26,C-26	A-6,B-6,C-6	A-18,B-18,C-18	A-30,B-30,C-30	A-10,B-10,C-10	A-22,B-22,C-22	A-34,B-34,C-34
Stories between main and apartment entrances	A-2,B-2,C-2	A-14,B-14,C-14	A-26,B-26,C-26	—	—	—	A-10,B-10,C-10	A-22,B-22,C-22	A-34,B-34,C-34
Roof	A-2,B-2,C-2	A-14,B-14,C-14	A-26,B-26,C-26	A-6,B-6,C-6	A-18,B-18,C-18	A-30,B-30,C-30	A-10,B-10,C-10	A-22,B-22,C-22	A-34,B-34,C-34
Interior ceilings and walls									
Interior floors									
Selected structural deficiencies and wish to move									
Overall opinion of structure									
Common stairways	A-2,B-2,C-2	A-14,B-14,C-14	A-26,B-26,C-26	—	—	—	A-10,B-10,C-10	A-22,B-22,C-22	A-34,B-34,C-34
Light fixtures in public halls									
Electric wiring	A-2,B-2,C-2	A-14,B-14,C-14	A-26,B-26,C-26	A-6,B-6,C-6	A-18,B-18,C-18	A-30,B-30,C-30	A-10,B-10,C-10	A-22,B-22,C-22	A-34,B-34,C-34
Electric wall outlets									
Electric fuse blowouts									
Breakdowns or failures in:									
Water supply	A-3,B-3,C-3	A-15,B-15,C-15	A-27,B-27,C-27	A-7,B-7,C-6	A-19,B-19,C-18	A-31,B-31,C-31	A-11,B-11,C-11	A-23,B-23,C-23	A-35,B-35,C-35
Sewage disposal									
Flush toilet									
Heating equipment									
Insufficient heat									
Garbage collection service	A-1,B-1,C-1	A-13,B-13,C-13	A-25,B-25,C-25	A-5,B-5,C-5	A-17,B-17,C-17	A-29,B-29,C-29	A-9,B-9,C-9	A-21,B-21,C-21	A-33,B-33,C-33
Exterminator service									
Neighborhood conditions and wish to move									
Neighborhood services	A-4,B-4,C-4	A-16,B-16,C-16	A-28,B-28,C-28	A-8,B-8,C-8	A-20,B-20,C-20	A-32,B-32,C-32	A-12,B-12,C-12	A-24,B-24,C-24	A-36,B-36,C-36
Neighborhood services and wish to move									
Overall opinion of neighborhood									

* U. S. GOVERNMENT PRINTING OFFICE : 1980 311-046/1216