

Arkansas: 2010

Summary Population and Housing Characteristics

2010 Census of Population and Housing

Issued September 2012

CPH-1-5



Arkansas: 2010

Issued September 2012

Summary Population and Housing Characteristics

CPH-1-5



U.S. Department of Commerce

Rebecca M. Blank,
Acting Secretary

Rebecca M. Blank,
Deputy Secretary

Economics and Statistics Administration

Vacant,
Under Secretary
for Economic Affairs

U.S. CENSUS BUREAU
Thomas L. Mesenbourg,
Acting Director

SUGGESTED CITATION

U.S. Census Bureau,
2010 Census of
Population and Housing,
*Summary Population and
Housing Characteristics*,
CPH-1-5, Arkansas
U.S. Government Printing Office,
Washington, DC,
2012



**Economics
and Statistics
Administration**

Vacant,
Under Secretary for
Economic Affairs



U.S. CENSUS BUREAU

Thomas L. Mesenbourg,
Acting Director

Nancy A. Potok,
Deputy Director and
Chief Operating Officer

Enrique J. Lamas,
Associate Director
for Demographic Programs

Vacant,
Chief, Population Division

CONTENTS

List of Statistical Tables.	v
How to Use This Census Report	I-1
Table Finding Guide	II-1
User Notes	III-1
Statistical Tables	1
Appendixes	
A Geographic Terms and Concepts	*
B Definitions of Subject Characteristics	*
C Data Collection and Processing Procedures.	*
D Questionnaire.	*
E Maps	E-1
F Operational Overview and Accuracy of the Data	*
G Residence Rule and Residence Situations for the 2010 Census of the United States.	*
H Acknowledgments	*

*Appendix may be found in the separate volume, CPH-1-A, *Summary Population and Housing Characteristics, Selected Appendixes*, on the Internet at <www.census.gov/prod/cen2010/cph-1-a.pdf>.

LIST OF
STATISTICAL
TABLES

Table no.	Title	Page
1.	Age and Sex: 2010 State, County, County Subdivision, Place	2
2.	Age and Sex: 2010 State, County, Place	58
3.	Race and Hispanic or Latino Origin: 2010 State, County, County Subdivision, Place	78
4.	Race and Hispanic or Latino Origin: 2010 State, County, Place	134
5.	Population for Selected Categories of Race: 2010 State, County, County Subdivision, Place	154
6.	Population for Selected Categories of Race: 2010 State, County, Place	182
7.	Households and Families: 2010 State, County, County Subdivision, Place	192
8.	Households and Families: 2010 State, County, Place	220
9.	Household Relationship and Group Quarters Population: 2010 State, County, County Subdivision, Place	230
10.	Household Relationship and Group Quarters Population: 2010 State, County, Place	258
11.	Housing Occupancy and Tenure: 2010 State, County, County Subdivision, Place	268
12.	Housing Occupancy and Tenure: 2010 State, County, Place	296
13.	Occupied Housing Units (Households) by Race and Hispanic or Latino Origin of Householder: 2010 State, County, County Subdivision, Place	306
14.	Occupied Housing Units (Households) by Race and Hispanic or Latino Origin of Householder: 2010 State, County, Place	335
15.	Land Area and Population Density: 2010 State, County, County Subdivision, Place	345
16.	Land Area and Population Density: 2010 State, County, Place	359

17. Age and Sex for the American Indian and Alaska Native Population (One Race): 2010	*
American Indian Area, County	
18. Race and Hispanic or Latino Origin: 2010	*
American Indian Area, County	
19. Population for Selected Categories of Race for American Indian and Alaska Native Areas: 2010	*
American Indian Area, County	
20. Households and Families With American Indian and Alaska Native Householder (One Race): 2010	*
American Indian Area, County	
21. Household Relationship and Group Quarters Population for the American Indian and Alaska Native Population (One Race): 2010	*
American Indian Area, County	
22. Housing Occupancy and Tenure: 2010	*
American Indian Area, County	
23. Occupied Housing Units (Households) by Race and Hispanic or Latino Origin of Householder: 2010	*
American Indian Area, County	
24. Land Area and Population Density: 2010	*
American Indian Area, County	

* Table was omitted because there were no qualifying geographic areas.

How to Use This Census Report

CONTENTS

	Page
Introduction	I-1
How to Find Geographic Areas and Subject Matter Data	I-2
How to Use the Statistical Tables	I-2
Graphics	I-4
User Notes	I-4
Appendixes	I-5

INTRODUCTION

Data from the 2010 Census for the United States and Puerto Rico are presented in two printed report series and a single report for American Indians and Alaska Natives by tribe:

1. CPH-1, *Summary Population and Housing Characteristics*
2. CPH-2, *Population and Housing Unit Counts*
3. CPH-3, *Characteristics of American Indians and Alaska Natives by Tribe*

The data from the 2010 Census were derived from a limited number of basic questions asked of the entire population and about every housing unit. Appendix D (see *Selected Appendixes* report at www.census.gov/prod/cen2010/cph-1-a.pdf) presents a facsimile of the questionnaire pages used to collect the data included in this report. Note that the “long form” data included in previous censuses are not included in the 2010 Census.

The CPH-1, *Summary Population and Housing Characteristics*, report series provides data based on age, Hispanic or Latino origin, household relationship, race, sex, tenure (owner- or renter-occupied), and vacancy characteristics. Land area measurements and population density also are provided. This series is similar to the Census 2000 PHC-1 series.

The CPH-2, *Population and Housing Unit Counts*, report series provides 2010 Census and historical comparisons of the population and housing unit counts. It also provides area measurements and density. The user notes section documents geographic changes over the past decade. This series is similar to the Census 2000 PHC-3 series.

In each series, there is one report for each state, the District of Columbia, and Puerto Rico, plus a United States summary report. Many tables in the United States summary reports include data for Puerto Rico.

The CPH-3, *Characteristics of American Indians and Alaska Natives by Tribe*, report provides population and housing information for selected American Indian and Alaska Native tribes. This report is similar to the Census 2000 PHC-5 report. This is a single report covering the entire United States.

HOW TO FIND GEOGRAPHIC AREAS AND SUBJECT MATTER DATA

This report includes a table finding guide to assist the user in locating those statistical tables that contain the desired data. The table finding guide lists alphabetically, by geographic area, the subjects shown in this report. To determine which tables in this report show data for a particular topic, find the subject in the left-hand column of the table finding guide and then look across the columns using the headings at the top for the desired type of geographic area. Figure I-1 is an example of a table finding guide.

The table finding guide does not include cross-classification of subject-matter items. Additional information to locate data within specific reports is provided in the headnote at the top of the table finding guide and in the footnotes at the bottom of the guide.

HOW TO USE THE STATISTICAL TABLES

Parts of a Statistical Table

The census data included in printed reports are arranged in tables. Each table includes four major parts: (1) heading, (2) boxhead, (3) stub, and (4) data field. A typical census report table is illustrated in Figure I-2.

The heading consists of the table number, title, and headnote. The table number indicates the position of the table within the report, while the title is a brief statement indicating the subjects and time reference of the data presented in the table. The headnote is enclosed in brackets and is located under the title. It contains statements that qualify, explain, or provide information pertaining to the entire table.

The boxhead is under the heading. This portion of the table, which contains the individual column heads or captions, describes the data in each vertical column. In the boxhead of many tables, a spanner appears across and above two or more column heads or across two or more lower spanners. The purpose of a spanner is to classify or qualify items below it or separate the table into identifiable blocks in terms of major aspects of the data.

The stub is located at the left edge of the table. It includes a listing of line or row captions or descriptions. At the top of the stub is the stubhead. The stubhead is considered to be an extension of the table title and usually shows generic geographic area designations and restrictions.

In the stub, several features are used to help the user better understand the contents of the table. Usually, a block of data lines is preceded by a sidehead. The sidehead, similar to a spanner, describes and classifies the stub entries following it. The use of indentation in a stub indicates the relationship of one data line to

Figure I-1.

Table Finding Guide

SUBJECTS BY TYPE OF GEOGRAPHIC AREA AND TABLE NUMBER

Subjects covered in this guide are shown on the left side, and types of geographic areas are shown at the top. Table numbers shown in bold indicate that either all or part of the table is presented for the American Indian and Alaska Native population in American Indian and Alaska Native areas, or for the Native Hawaiian and Other Pacific Islander population in Hawaiian home lands. See CPH-1-A, *Summary Population and Housing Characteristics, Selected Appendixes* (<www.census.gov/prod/cen2010/cph-1-a.pdf>) for a description of area classifications (Appendix A) and for definitions and explanations of subject characteristics (Appendix B).

Subject	The state ¹	County ²	Place		County subdivision		American Indian and Alaska Native area ⁴	Hawaiian home land ⁵
			By county and county subdivision	Alphabetically for the state	By county	Alphabetically for the state ³		
POPULATION CHARACTERISTICS								
Age	1, 2	1, 2	1	2	1	2	17	25
Average family size	7, 8	7, 8	7	8	7	8	20	28
Average household size	7, 8	7, 8	7	8	7	8	20	28
Families and family characteristics	7, 8	7, 8	7	8	7	8	20	28
Group quarters population	9, 10	9, 10	9	10	9	10	21	29
Hispanic or Latino origin	3, 4	3, 4	3	4	3	4	18	26
	7, 8, 9,	7, 8, 9,						
Households and household characteristics ..	10	10	7, 9	8, 10	7, 9	8, 10	20, 21	28, 29
Nonfamily households	7, 8	7, 8	7	8	7	8	20	28
Population density	15, 16	15, 16	15	16	15	16	24	32
Race	3, 4, 5, 6	3, 4, 5, 6	3, 5	4, 6	3, 5	4, 6	18, 19	26, 27
Relationship to householder	9, 10	9, 10	9	10	9	10	21	29
Sex	1, 2	1, 2	1	2	1	2	17	25
Unmarried partner	9, 10	9, 10	9	10	9	10	21	29
HOUSING CHARACTERISTICS								
Average household size by tenure	11, 12	11, 12	11	12	11	12	22	30
Hispanic or Latino origin of householder ..	13, 14	13, 14	13	14	13	14	23	31
Occupancy characteristics	11, 12	11, 12	11	12	11	12	22	30
Race of householder	13, 14	13, 14	13	14	13	14	23	31
Tenure	11, 12	11, 12	11	12	11	12	22	30
Vacancy characteristics	11, 12	11, 12	11	12	11	12	22	30
GEOGRAPHIC CHARACTERISTICS								
Land area	15, 16	15, 16	15	16	15	16	24	32
Population density	15, 16	15, 16	15	16	15	16	24	32

¹ State, District of Columbia, or Puerto Rico.

² Parish in Louisiana; city and borough, municipality, borough, or census area in Alaska; and municipio in Puerto Rico. In Maryland, Missouri, Nevada, and Virginia, one or more cities are independent of counties and are treated as statistical equivalents of counties. The entire District of Columbia, which has no counties, is treated as a county equivalent.

³ County subdivisions within the state are shown alphabetically with places for the following 12 states: Connecticut, Maine, Massachusetts, Michigan, Minnesota, New Hampshire, New Jersey, New York, Pennsylvania, Rhode Island, Vermont, and Wisconsin.

⁴ American Indian and Alaska Native areas include state and federal American Indian reservations; Oklahoma tribal statistical areas (OTSA); Alaska Native village statistical areas (ANVSAs); tribal designated statistical areas (TDSAs); state designated tribal statistical areas (SDTSAs); and Alaska Native Regional Corporations (ANRCs).

⁵ Tables for these areas appear only in the report for Hawaii.

Figure I-2.
PARTS OF A STATISTICAL TABLE

Table number and title: Table 6. Population for Selected Categories of Race: 2010

Headnote: For information on confidentiality protection, nonsampling error, and definitions, see Selected Appendixes at <www.census.gov/prod/cen2010/cph-1-a.pdf>

Column head: Race in combination with one or more other races; Race alone or in combination with one or more other races

Heading: Table 6. Population for Selected Categories of Race: 2010

Stubhead: State, County, Place

Boxhead: White, Black or African American, American Indian and Alaska Native, Asian, Native Hawaiian and Other Pacific Islander, Some Other Race

Sidehead: COUNTY, PLACE

Stub: 20 Delaware

Data field: Population counts for various racial categories across counties and places in Delaware.

State County Place	Race in combination with one or more other races						Race alone or in combination with one or more other races					
	White	Black or African American	American Indian and Alaska Native	Asian	Native Hawaiian and Other Pacific Islander	Some Other Race	White	Black or African American	American Indian and Alaska Native	Asian	Native Hawaiian and Other Pacific Islander	Some Other Race
Delaware.....	18,775	14,109	5,718	5,152	816	5,026	637,392	205,923	9,899	33,701	1,216	35,545
COUNTY												
Kent County.....	4,523	3,595	1,558	1,215	215	838	114,522	42,508	2,601	4,521	306	4,073
New Castle County.....	10,502	7,849	2,895	3,333	409	3,171	363,457	135,735	4,469	26,633	508	22,286
Sussex County.....	3,750	2,565	1,265	604	192	1,017	159,413	27,680	2,829	2,547	342	9,186
PLACE												
Arden village, New Castle County.....	3	1	1	2	0	1	428	6	3	3	0	3
Ardencroft village, New Castle County.....	1	0	0	1	0	0	199	21	0	12	0	0
Ardersoon village, New Castle County.....	8	2	0	5	0	2	256	4	0	11	0	2
Bear CDP, New Castle County.....	522	447	149	132	11	201	10,298	7,129	211	944	16	1,527
Bellfonte town, New Castle County.....	13	5	2	5	2	7	1,096	80	4	19	3	9
Bethany Beach town, Sussex County.....	5	1	1	1	0	0	1,054	5	1	5	0	0
Bethel town, Sussex County.....	2	2	0	0	0	0	164	8	0	1	0	0
Blades town, Sussex County.....	45	46	6	0	3	7	802	391	15	10	3	74
Bowers town, Kent County.....	3	1	1	1	0	1	318	7	4	5	0	5
Bridgetown town, Sussex County.....	62	51	16	8	5	12	1,391	545	19	14	7	152
Brookside CDP, New Castle County.....	445	225	118	80	35	125	10,218	2,070	122	529	37	912
Camden town, Kent County.....	124	104	49	52	0	13	2,413	920	60	180	1	63
Cheswold town, Kent County.....	50	32	32	12	10	13	793	497	88	46	10	47
Claymont CDP, New Castle County.....	149	112	34	32	5	25	5,435	2,344	62	347	14	240
Clayton town.....	73	73	21	16	1	13	2,105	791	27	33	1	63
Kent County (part).....	73	73	21	16	1	13	2,105	791	27	33	1	63
New Castle County (part).....	0	0	0	0	0	0	0	0	0	0	0	0
Dagsboro town, Sussex County.....	17	16	4	3	0	2	706	69	12	3	0	36
Delaware City city, New Castle County.....	64	46	16	5	0	5	1,473	341	17	22	0	20
Delmar town, Sussex County.....	75	67	21	7	1	4	1,281	237	27	18	1	19
Dewey Beach town, Sussex County.....	4	3	0	0	1	0	318	12	1	3	0	10
Dover city, Kent County.....	1,053	1,097	375	328	52	195	18,446	16,312	571	1,310	75	960
Dover Base Housing CDP, Kent County.....	216	122	47	85	23	37	2,699	580	55	163	32	200
Edgemont CDP, New Castle County.....	99	115	39	9	1	16	3,499	2,089	58	22	1	99
Ellendale town, Sussex County.....	8	13	6	3	2	0	242	125	6	5	4	15
Elmire town, New Castle County.....	165	123	44	33	0	116	4,435	925	92	139	0	786
Farmington town, Kent County.....	0	0	0	0	0	0	110	0	0	0	0	0
Felton town, Kent County.....	48	38	12	3	0	12	998	290	20	25	1	23
Fenwick Island town, Sussex County.....	1	0	1	0	0	0	371	2	1	3	0	3
Frankford town, Sussex County.....	10	11	4	0	2	5	407	249	4	11	2	190
Frederica town, Kent County.....	32	33	14	2	0	7	538	183	14	9	1	57
Georgetown town, Sussex County.....	200	85	51	8	2	133	3,191	1,018	328	78	11	2,038
Glasgow CDP, New Castle County.....	312	276	71	121	6	67	9,505	3,862	119	937	10	309
Greenville CDP, New Castle County.....	24	10	3	22	0	6	2,018	121	3	190	0	28
Greenwood town, Sussex County.....	28	12	17	5	0	0	718	211	17	11	0	48
Harrington city, Kent County.....	120	102	55	15	10	15	2,568	931	76	43	14	94
Hartly town, Kent County.....	0	0	0	0	0	0	72	0	1	0	1	0
Henlopen Acres town, Sussex County.....	0	0	0	0	0	0	118	3	0	1	0	0
Highland Acres CDP, Kent County.....	96	71	24	44	7	14	2,725	579	45	189	10	45
Hockessin CDP, New Castle County.....	188	98	38	132	8	31	11,712	434	59	1,429	17	102
Houston town, Kent County.....	2	2	0	1	0	1	346	22	2	4	0	3
Kent Acres CDP, Kent County.....	51	38	17	17	1	8	1,302	505	29	66	1	55
Kenton town, Kent County.....	8	6	2	0	0	0	342	12	2	0	0	13
Laurel town, Sussex County.....	135	155	33	38	15	37	1,889	1,668	75	72	33	188
Lepisk town, Kent County.....	6	6	0	0	0	0	170	9	4	0	0	6
Lewis city, Sussex County.....	14	26	17	4	1	1	2,502	237	27	14	3	10
Little Creek town, Kent County.....	5	1	4	0	0	0	214	6	7	1	0	1
Long Neck CDP, Sussex County.....	6	3	5	0	0	1	1,896	44	10	7	0	31
Magnolia town, Kent County.....	7	2	4	2	0	1	182	38	14	3	0	6
Middletown town, New Castle County.....	457	405	107	132	19	131	12,145	5,772	143	841	27	597
Milford city.....	189	176	65	27	23	60	6,404	2,304	115	137	45	838
Kent County (part).....	93	91	24	8	8	41	1,906	1,526	53	46	13	374
Sussex County (part).....	96	85	41	19	15	19	4,498	778	62	91	32	464
Mildoro town, Sussex County.....	90	97	29	20	7	23	2,863	792	49	149	7	154
Milville town, Sussex County.....	9	1	1	7	0	0	515	14	1	11	0	12
Milton town, Sussex County.....	75	76	20	3	0	12	2,027	497	38	18	1	92
Newark city, New Castle County.....	626	318	141	325	31	112	26,532	2,412	194	2,570	41	519
New Castle city, New Castle County.....	101	95	39	19	2	31	3,660	1,530	57	80	2	105
Newport town, New Castle County.....	29	26	6	5	2	9	744	220	9	23	2	100
North Star CDP, New Castle County.....	83	20	8	61	0	27	7,066	270	11	687	0	48
Ocean View town, Sussex County.....	17	8	6	5	1	3	1,835	24	7	29	1	8
Odesia town, New Castle County.....	12	10	4	5	0	2	334	35	4	9	0	2

20 Delaware
State name and page number

Summary Population and Housing Characteristics
U.S. Census Bureau, 2010 Census

Report title

another. Indented data lines represent subcategories that, in most instances, sum to a total. Occasionally in tables, it is desirable to show one or more single-line subcategories that do not sum to the total.

The data field is that part of the statistical table that contains the data. It extends from the bottom of the boxhead to the bottom of the table and from the right of the stub to the right edge of the page.

Both geographic and subject-matter terms appear in tables. It is important to read the definitions of the terms used in the tables because census terms often are defined in special ways that reflect the manner in which the questions were asked and the data were tabulated. Definitions of geographic terms are provided in Appendix A of CPH-1-A, *Summary Population and Housing Characteristics, Selected Appendixes* at <www.census.gov/prod/cen2010/cph-1-a.pdf>. Census tables often include derived measures such as medians, means, percentages, and ratios. These and other subject-matter terms are defined in Appendix B of the same report.

Symbols and Geographic Abbreviations

The following symbols are used in the tables and explanations of subjects covered in 2010 Census reports:

- A dash “–” represents zero or a derived measure that rounds to less than 0.1. This symbol appears only in the 2010 Census CPH-2, *Population and Housing Unit Counts*, report series.
- (X) means not applicable. In the 1990 and earlier decennial census reports, three dots “...” meant not applicable.
- (NA) means not available.
- The superscript prefix “r” indicates that a Census 2000 count has been revised since the publication of the Census 2000 reports as a result of certified Count Question Resolution (CQR) changes (see also <www.census.gov/prod/cen2000/notes/errata.pdf>). This symbol appears only in the 2010 Census CPH-2, *Population and Housing Unit Counts*, report series.
- A minus sign “–” preceding a figure denotes decrease. The minus sign appears only in the 2010 Census CPH-2, *Population and Housing Unit Counts*, report series.

The following are examples of geographic abbreviations and terms that may be used in the tables in this report:

- A “(part)” next to the name of a geographic area in a hierarchical presentation indicates that the geographic entity is located only partially in the superior geographic entity. For example, a “(part)” next to a place name in a county subdivision-place hierarchy indicates that the place is located in more than one county subdivision. (Places also may be “split” by county, congressional district, urban/rural, metropolitan area, voting district, and other geographic boundaries, depending on the presentation.) Other geographic entities also can be “split” by a higher level entity. The exception is a tabulation block, which is unique within all geographic entities in census products.
- ANVSA is Alaska Native village statistical area.
- ANRC is Alaska Native Regional Corporation.
- CCD is census county division.
- CDP is census designated place.
- CSA is combined statistical area.
- NECTA is New England city and town area.
- Metro Area is metropolitan statistical area.
- Micro Area is micropolitan statistical area.
- OTSA is Oklahoma tribal statistical area.
- SDTSA is state designated tribal statistical area.
- TDSA is tribal designated statistical area.
- UT is unorganized territory.

GRAPHICS

Charts, statistical maps, and other graphic summaries are included in some 2010 Census reports.

USER NOTES

User notes include corrections, errata, and related explanatory information. They also provide information about unique characteristics of the report and changes or corrections made too late to be reflected in the text or tables themselves. However, sometimes this information becomes available too late to be reflected even in the user notes. Therefore, updates are available in the *Notes and Errata* document at <www.census.gov/prod/cen2010/notes/errata.pdf>.

APPENDIXES

Appendixes A through D and F through H, described below, are in the separate volume, CPH-1-A, *Summary Population and Housing Characteristics, Selected Appendixes*, on the Internet at <www.census.gov/prod/cen2010/cph-1-a.pdf>. Appendix E is included in this report.

Appendix A, Geographic Terms and Concepts. Provides definitions of the types of geographic areas and related information used in census products.

Appendix B, Definitions of Subject Characteristics. Contains definitions for the subject-matter terms used in census products, including explanations of derived measures, limitations of the data, and comparability with previous censuses. The subjects are listed alphabetically. Population characteristics are defined first, followed by the definitions of the housing subjects.

Appendix C, Data Collection and Processing Procedures. Explains the 2010 Census mission and scope and provides thumbnail descriptions of 2010 Census operations.

Appendix D, Questionnaire. Presents a facsimile of the 2010 Census questionnaire used to collect the data in this report.

Appendix E, Maps. Contains maps depicting the geographic areas shown in this report.

Appendix F, Operational Overview and Accuracy of the Data. Provides information on 2010 Census operations, including group quarters enumeration, confidentiality of the data, imputation of housing unit status and population counts, sources of errors in the data, and data editing.

Appendix G, Residence Rule and Residence Situations for the 2010 Census of the United States. Contains a description of the residence rule and residence situations used by Census Bureau staff to guide decisions on where people should be counted in the 2010 Census. This document is the basis for residence-related sections of questionnaires, collection instruments, field materials, and training materials.

Appendix H, Acknowledgments. Lists many of the U.S. Census Bureau staff who participated in report preparation.

Table Finding Guide

SUBJECTS BY TYPE OF GEOGRAPHIC AREA AND TABLE NUMBER

Subjects covered in this guide are shown on the left side, and types of geographic areas are shown at the top. Table numbers shown in bold indicate that either all or part of the table is presented for the American Indian and Alaska Native population in American Indian and Alaska Native areas, or for the Native Hawaiian and Other Pacific Islander population in Hawaiian home lands. See CPH-1-A, *Summary Population and Housing Characteristics, Selected Appendixes* (<www.census.gov/prod/cen2010/cph-1-a.pdf>) for a description of area classifications (Appendix A) and for definitions and explanations of subject characteristics (Appendix B).

Subject	The state ¹	County ²	Place		County subdivision		American Indian and Alaska Native area ⁴	Hawaiian home land ⁵
			By county and county subdivision	Alphabetically for the state	By county	Alphabetically for the state ³		
POPULATION CHARACTERISTICS								
Age	1, 2	1, 2	1	2	1	2	17	25
Average family size	7, 8	7, 8	7	8	7	8	20	28
Average household size	7, 8	7, 8	7	8	7	8	20	28
Families and family characteristics	7, 8	7, 8	7	8	7	8	20	28
Group quarters population	9, 10	9, 10	9	10	9	10	21	29
Hispanic or Latino origin	3, 4	3, 4	3	4	3	4	18	26
Households and household characteristics	7, 8, 9, 10	7, 8, 9, 10	7, 9	8, 10	7, 9	8, 10	20, 21	28, 29
Nonfamily households	7, 8	7, 8	7	8	7	8	20	28
Population density	15, 16	15, 16	15	16	15	16		32
Race	3, 4, 5, 6	3, 4, 5, 6	3, 5	4, 6	3, 5	4, 6	18, 19	26, 27
Relationship to householder	9, 10	9, 10	9	10	9	10	21	29
Sex	1, 2	1, 2	1	2	1	2	17	25
Unmarried partner	9, 10	9, 10	9	10	9	10	21	29
HOUSING CHARACTERISTICS								
Average household size by tenure	11, 12	11, 12	11	12	11	12	22	30
Hispanic or Latino origin of householder	13, 14	13, 14	13	14	13	14	23	31
Occupancy characteristics	11, 12	11, 12	11	12	11	12	22	30
Race of householder	13, 14	13, 14	13	14	13	14	23	31
Tenure	11, 12	11, 12	11	12	11	12	22	30
Vacancy characteristics	11, 12	11, 12	11	12	11	12	22	30
GEOGRAPHIC CHARACTERISTICS								
Land area	15, 16	15, 16	15	16	15	16	24	32
Population density	15, 16	15, 16	15	16	15	16	24	32

¹ State, District of Columbia, or Puerto Rico.

² Parish in Louisiana; city and borough, municipality, borough, or census area in Alaska; and municipio in Puerto Rico. In Maryland, Missouri, Nevada, and Virginia, one or more cities are independent of counties and are treated as statistical equivalents of counties. The entire District of Columbia, which has no counties, is treated as a county equivalent.

³ County subdivisions within the state are shown alphabetically with places for the following 12 states: Connecticut, Maine, Massachusetts, Michigan, Minnesota, New Hampshire, New Jersey, New York, Pennsylvania, Rhode Island, Vermont, and Wisconsin.

⁴ American Indian and Alaska Native areas include state and federal American Indian reservations; Oklahoma tribal statistical areas (OTSAs); Alaska Native village statistical areas (ANVSAs); tribal designated statistical areas (TDSAs); state designated tribal statistical areas (SDTSAs); and Alaska Native Regional Corporations (ANRCs).

⁵ Tables for these areas appear only in the report for Hawaii.

User Notes

User notes include corrections, errata, and related explanatory information. These updates provide information about unique characteristics of the report and changes or corrections made too late to be reflected in the text or tables themselves. They are available in the Notes and Errata document at <www.census.gov/prod/cen2010/notes/errata.pdf>.

ADDITIONAL DEFINITIONS AND EXPLANATIONS OF THE DATA

User Note 1

Places within a state that have the same name are differentiated by the use of county name in parentheses. Because county name is appended to place names in selected tables in this report, the county name will appear twice for these places.

CORRECTION NOTES

Hot Springs Village CDP, Garland and Saline Counties

Hot Springs Village CDP was incorrectly defined in Garland County and should include the following blocks coded outside of any place:

Census Tract 104, Blocks 5001–5030, 5032–5057, 5061, 5070–5082, 5087–5102, 5112–5116, 5121–5135, 5138, 5139, 5141, and 5142.

The affected area contains 965 population, 583 housing units, a land area of 9,449,803 square meters (3.649 square miles), and a water area of 1,632,064 square meters (0.630 square miles).

The corrected Hot Springs Village CDP contains 13,772 population, 8,546 housing units, a land area of 148,064,154 square meters (57.168 square miles), and a water area of 7,286,521 square meters (2.813 square miles). The corrected Hot Springs Village CDP for the portion in Garland County contains 7,726 population, 4,984 housing units, a land area of 83,110,052 square meters (32.089 square miles), and a water area of 3,268,242 square meters (1.262 square miles).

Vaugine township, Jefferson County

Vaugine township should not contain Block 3012 in Census Tract 3.02; this block should be in Washington township. The change for this block removes White Hall city from Vaugine township. The affected area contains 0 population, 0 housing units, and a land area of 1,027 square meters (rounds to 0.000 square miles). The correct land area for Vaugine township is 176,178,788 square meters (68.023 square miles).

Washington township, Jefferson County

Washington township should contain Block 3012 in Census Tract 3.02; it is erroneously coded to Vaugine township. The change for this block makes White Hall city exist only in Washington township. The affected area contains 0 population, 0 housing units, and a land area of 1,027 square meters (rounds to 0.000 square miles). The correct land area for Washington township is 161,039,026 square meters (62.178 square miles).

White Hall city, Jefferson County

White Hall city should not exist in Vaugine township. Block 3012 in Census Tract 3.02 (and in White Hall city) should be Washington township; it is erroneously coded to Vaugine township. The change for this block makes White Hall city exist only in Washington township.

STATISTICAL TABLES

Table 1.
Age and Sex: 2010

[For information on confidentiality protection, nonsampling error, and definitions, see Selected Appendixes at <www.census.gov/prod/cen2010/cph-1-a.pdf>]

State County County Subdivision Place	Total population	Median age	Age								
			Under 5 years	5 to 17 years	18 to 20 years	21 to 24 years	25 to 34 years	35 to 44 years	45 to 54 years	55 to 59 years	60 to 64 years
Arkansas.....	2,915,918	37.4	197,689	513,786	127,225	156,880	375,892	366,208	407,266	183,960	167,031
Arkansas County.....	19,019	40.7	1,148	3,277	647	801	2,327	2,271	2,758	1,462	1,213
Arkansas township.....	92	49.3	4	12	2	1	11	11	10	10	13
Barton township.....	210	45.0	6	30	8	5	31	25	31	19	15
Bayou Meto township.....	187	41.9	5	38	0	3	23	36	27	14	15
Brewer township.....	50	58.0	2	7	0	0	10	4	0	2	2
Chester township.....	260	49.0	14	35	5	12	11	36	38	28	24
Crockett township.....	104	56.7	1	10	0	0	9	9	15	19	15
Garland township.....	134	49.5	5	17	3	5	14	12	23	9	14
Gum Pond township.....	9,220	37.9	617	1,692	353	429	1,199	1,069	1,305	623	517
Stuttgart city (part).....	8,827	37.8	599	1,604	342	415	1,164	1,004	1,249	585	498
Henton township.....	496	46.7	23	67	12	22	48	61	90	34	53
Humphrey city (part).....	249	47.2	11	32	9	14	20	24	56	15	20
Keaton township.....	892	45.7	39	142	22	25	95	114	174	78	68
La Grue township.....	4,489	40.3	276	786	165	181	553	542	612	359	272
DeWitt city.....	3,292	39.1	208	588	127	143	424	397	432	236	192
McFall township.....	102	53.0	6	16	0	2	9	9	10	10	11
Mill Bayou township.....	550	38.9	34	78	20	31	84	67	85	45	33
Almyra town.....	283	37.6	17	42	13	17	41	45	44	14	17
Morris township.....	702	41.8	33	126	19	32	81	84	100	57	47
Stuttgart city (part).....	499	41.3	26	93	6	25	61	61	72	38	32
Point Deluce township.....	202	47.0	19	27	3	9	27	12	25	30	17
Prairie township.....	609	46.6	29	79	12	17	46	106	94	57	51
St. Charles town.....	230	44.5	14	26	4	6	23	43	33	20	17
Stanley township.....	720	45.9	35	115	23	27	76	74	119	68	46
Gillett city.....	691	45.8	35	113	23	25	73	69	113	67	43
Ashley County.....	21,853	40.3	1,423	3,907	826	924	2,367	2,814	3,155	1,462	1,431
Banner township.....	158	35.0	12	30	7	11	19	23	23	14	5
Bayou township.....	55	39.5	4	7	1	6	4	7	6	6	6
Bearhouse township.....	37	37.3	3	5	1	2	6	7	6	4	2
Beech Creek township.....	46	44.3	4	8	0	1	4	8	3	2	6
Carter township.....	4,412	37.6	308	844	177	195	546	554	629	288	239
Hamburg city.....	2,857	37.0	204	573	114	144	340	332	410	180	148
De Bastrop township.....	319	40.2	21	64	11	10	30	43	42	26	22
Parkdale city.....	277	40.7	16	54	11	9	26	35	36	22	19
Egypt township.....	10,620	40.7	684	1,861	420	471	1,126	1,338	1,480	707	703
Crossett city.....	5,507	40.6	363	979	220	243	590	654	728	360	328
North Crossett CDP (part).....	2,865	39.0	210	498	122	141	325	397	370	167	193
West Crossett CDP.....	1,256	44.5	57	209	50	56	119	147	211	105	94
Elon township.....	477	42.2	33	66	22	20	49	69	88	32	30
Extra township.....	304	38.1	15	68	7	8	38	47	48	14	24
Longview township.....	890	41.9	62	149	30	33	85	114	133	58	68
Marais Saline township.....	165	46.1	5	23	8	5	22	18	22	9	15
Mill Creek township.....	1,558	41.0	82	274	51	68	145	244	241	84	116
North Crossett CDP (part).....	254	40.0	17	39	7	13	38	27	46	25	7
Montrose township.....	367	45.4	28	51	14	13	36	39	60	32	28
Montrose city.....	354	45.7	27	49	14	12	32	39	59	30	27
Portland township.....	540	45.6	33	92	15	16	44	65	82	48	44
Portland city.....	430	46.6	24	73	12	12	31	54	65	38	33
Prairie township.....	277	38.7	13	60	11	8	32	36	44	24	19
Union township.....	60	45.5	4	7	2	4	4	8	12	4	7
White township.....	897	37.4	71	181	25	32	107	124	141	61	42
Fountain Hill town.....	175	38.3	12	39	7	6	18	19	26	17	5
Wilmot township.....	671	43.9	41	117	24	21	70	70	95	49	55
Wilmot city.....	550	41.5	36	99	22	21	64	58	75	40	41
Baxter County.....	41,513	50.6	2,020	5,486	1,124	1,330	3,616	4,089	5,649	3,058	3,482
Bayou township.....	360	53.9	9	39	11	10	23	26	71	32	42
Big Flat township.....	198	46.9	10	29	11	7	17	15	35	10	19
Big Flat town (part).....	104	45.5	9	15	5	3	13	6	17	2	10
Buckhorn township.....	969	50.0	51	140	16	30	83	96	166	79	85
Briarcliff city (part).....	5	26.5	0	1	0	1	1	0	2	0	0
Norfolk city (part).....	50	62.0	0	4	1	2	4	5	4	4	14
Salesville city.....	450	49.4	22	69	8	11	39	52	70	32	37
Buford township.....	1,295	47.2	73	196	38	33	112	151	217	117	113
Greenwood township.....	164	53.0	5	13	6	11	15	9	30	22	16
Grover township.....	2,438	62.4	57	136	48	50	122	159	307	200	305
Lakeview city.....	741	63.3	20	36	17	14	29	38	93	59	101
Midway CDP (part).....	292	57.8	11	21	4	10	16	25	49	16	33
Independence township.....	1,891	46.3	108	292	52	54	186	219	290	129	149
Midway CDP (part).....	265	42.3	12	50	14	5	32	24	50	23	8
Mountain Home city (part).....	0	0.0	0	0	0	0	0	0	0	0	0
Logan township.....	1,566	49.9	55	242	37	33	121	162	280	160	145
Midway CDP (part).....	527	47.6	28	77	11	14	53	52	101	41	40
Lone Rock township.....	415	59.1	10	35	10	8	23	15	66	50	67
Norfolk city (part).....	89	66.8	1	0	0	0	2	0	4	18	16
Matney township.....	107	47.5	5	15	1	9	8	10	16	16	14
Mill township.....	2,478	55.6	83	262	53	73	137	209	391	238	269
Mountain Home township.....	19,659	50.0	1,017	2,609	566	746	1,886	1,854	2,341	1,229	1,373
Mountain Home city (part).....	12,439	49.1	724	1,614	385	544	1,319	1,112	1,288	708	736

Table 1.
Age and Sex: 2010—Con.

[For information on confidentiality protection, nonsampling error, and definitions, see Selected Appendixes at <www.census.gov/prod/cen2010/cph-1-a.pdf>]

Age—Con			Age and sex						Percent of total population		State County County Subdivision Place
65 to 74 years	75 to 84 years	85 years and over	All ages		18 years and over		65 years and over		Under 18 years	65 years and over	
			Female	Males per 100 females	Total	Female	Total	Female			
234,602	133,977	51,402	1,484,281	96.5	2,204,443	1,136,743	419,981	236,989	24.4	14.4	Arkansas
1,642	1,049	424	9,799	94.1	14,594	7,643	3,115	1,796	23.3	16.4	Arkansas County
4	10	4	51	80.4	76	43	18	10	17.4	19.6	Arkansas township
22	16	2	105	100.0	174	89	40	20	17.1	19.0	Barton township
20	3	3	85	120.0	144	70	26	14	23.0	13.9	Bayou Meto township
11	11	1	24	108.3	41	20	23	11	18.0	46.0	Brewer township
35	17	5	132	97.0	211	98	57	28	18.8	21.9	Chester township
13	11	2	51	103.9	93	43	26	11	10.6	25.0	Crockett township
19	10	3	63	112.7	112	55	32	15	16.4	23.9	Garland township
729	478	209	4,811	91.6	6,911	3,699	1,416	849	25.0	15.4	Gum Pond township
693	467	207	4,585	92.5	6,624	3,533	1,367	819	25.0	15.5	Stuttgart city (part)
47	27	12	256	93.8	406	207	86	48	18.1	17.3	Henton township
24	16	8	129	93.0	206	107	48	30	17.3	19.3	Humphrey city (part)
74	46	15	412	116.5	711	342	135	71	20.3	15.1	Keaton township
392	236	115	2,340	91.8	3,427	1,809	743	434	23.7	16.6	La Grue township
265	185	95	1,746	88.5	2,496	1,350	545	332	24.2	16.6	DeWitt city
14	10	5	50	104.0	80	42	29	18	21.6	28.4	McFall township
44	20	9	280	96.4	438	217	73	39	20.4	13.3	Mill Bayou township
23	7	3	143	97.9	224	113	33	18	20.8	11.7	Almyra town
67	47	9	349	101.1	543	277	123	69	22.6	17.5	Morris township
43	36	6	251	98.8	380	201	85	52	23.8	17.0	Stuttgart city (part)
17	12	4	107	88.8	156	84	33	18	22.8	16.3	Point Deluce township
66	42	10	310	96.5	501	249	118	62	17.7	19.4	Prairie township
30	12	2	126	82.5	190	101	44	27	17.4	19.1	St. Charles town
68	53	16	373	93.0	570	299	137	79	20.8	19.0	Stanley township
62	52	16	362	90.9	543	290	130	76	21.4	18.8	Gillett city
2,081	1,089	374	11,255	94.2	16,523	8,665	3,544	1,953	24.4	16.2	Ashley County
10	3	1	79	100.0	116	57	14	9	26.6	8.9	Banner township
5	3	0	26	111.5	44	19	8	3	20.0	14.5	Bayou township
1	0	0	12	208.3	29	11	1	0	21.6	2.7	Bearhouse township
8	1	1	22	109.1	34	17	10	5	26.1	21.7	Beech Creek township
361	205	66	2,226	98.2	3,260	1,663	632	358	26.1	14.3	Carter township
213	152	47	1,491	91.6	2,080	1,112	412	246	27.2	14.4	Hamburg city
36	10	4	171	86.5	234	134	50	30	26.6	15.7	De Bastrop township
36	9	4	149	85.9	207	119	49	29	25.3	17.7	Parkdale city
1,074	537	219	5,599	89.7	8,075	4,345	1,830	1,018	24.0	17.2	Egypt township
541	338	163	2,994	83.9	4,165	2,324	1,042	626	24.4	18.9	Crossett city
295	118	29	1,471	94.8	2,157	1,126	442	233	24.7	15.4	North Crossett CDP (part)
137	53	18	657	91.2	990	524	208	99	21.2	16.6	West Crossett CDP
46	18	4	243	96.3	378	192	68	33	20.8	14.3	Elon township
28	7	0	147	106.8	221	107	35	20	27.3	11.5	Extra township
101	44	13	426	108.9	679	340	158	78	23.7	17.8	Longview township
27	7	4	79	108.9	137	67	38	19	17.0	23.0	Marais Saline township
140	86	27	775	101.0	1,202	599	253	133	22.8	16.2	Mill Creek township
24	8	3	123	106.5	198	101	35	19	22.0	13.8	North Crossett CDP (part)
36	24	6	174	110.9	288	141	66	37	21.5	18.0	Montrose township
36	23	6	167	112.0	278	137	65	37	21.5	18.4	Montrose city
52	41	8	291	85.6	415	228	101	51	23.1	18.7	Portland township
41	40	7	234	83.8	333	183	88	45	22.6	20.5	Portland city
19	9	2	133	108.3	204	102	30	12	26.4	10.8	Prairie township
3	4	1	30	100.0	49	25	8	4	18.3	13.3	Union township
65	42	6	449	99.8	645	324	113	57	28.1	12.6	White township
14	10	2	92	90.2	124	67	26	15	29.1	14.9	Fountain Hill town
69	48	12	373	79.9	513	294	129	86	23.5	19.2	Wilmot township
52	33	9	306	79.7	415	240	94	64	24.5	17.1	Wilmot city
6,396	3,849	1,414	21,490	93.2	34,007	17,856	11,659	6,155	18.1	28.1	Baxter County
70	22	5	172	109.3	312	151	97	42	13.3	26.9	Bayou township
21	14	10	93	112.9	159	71	45	24	19.7	22.7	Big Flat township
16	6	2	46	126.1	80	34	24	12	23.1	23.1	Big Flat town (part)
156	55	12	487	99.0	778	402	223	112	19.7	23.0	Buckhorn township
0	0	0	2	150.0	4	2	0	0	20.0	0.0	Briarcliff city (part)
10	5	0	26	92.3	46	24	15	6	8.0	30.0	Norfolk city (part)
76	29	5	225	100.0	359	184	110	55	20.2	24.4	Salesville city
172	54	19	625	107.2	1,026	511	245	125	20.8	18.9	Buford township
25	11	1	72	127.8	146	65	37	14	11.0	22.6	Greenwood township
622	342	90	1,234	97.6	2,245	1,141	1,054	524	7.9	43.2	Grover township
199	112	23	368	101.4	685	343	334	161	7.6	45.1	Lakeview city
50	38	19	145	101.4	260	130	107	54	11.0	36.6	Midway CDP (part)
229	115	68	957	97.6	1,491	764	412	210	21.2	21.8	Independence township
27	16	4	131	102.3	203	105	47	26	23.4	17.7	Midway CDP (part)
0	0	0	0	(X)	0	0	0	0	(X)	(X)	Mountain Home city (part)
210	93	28	776	101.8	1,269	621	331	151	19.0	21.1	Logan township
60	36	14	273	93.0	422	216	110	56	19.9	20.9	Midway CDP (part)
91	37	3	208	99.5	370	188	131	62	10.8	31.6	Lone Rock township
34	14	0	45	97.8	88	45	48	24	1.1	53.9	Norfolk city (part)
6	7	0	54	98.1	87	40	13	8	18.7	12.1	Matney township
440	271	52	1,258	97.0	2,133	1,097	763	366	13.9	30.8	Mill township
2,923	2,157	958	10,560	86.2	16,033	8,764	6,038	3,377	18.4	30.7	Mountain Home township
1,745	1,479	785	6,831	82.1	10,101	5,676	4,009	2,352	18.8	32.2	Mountain Home city (part)

Table 1.
Age and Sex: 2010—Con.

[For information on confidentiality protection, nonsampling error, and definitions, see Selected Appendixes at <www.census.gov/prod/cen2010/cph-1-a.pdf>]

State County County Subdivision Place	Total population	Median age	Age									
			Under 5 years	5 to 17 years	18 to 20 years	21 to 24 years	25 to 34 years	35 to 44 years	45 to 54 years	55 to 59 years	60 to 64 years	
Baxter County—Con.												
North Fork township.....	1,574	45.7	104	247	51	49	120	199	228	119	137	
Norfolk city (part).....	372	37.0	38	65	12	20	48	37	43	21	27	
Pigeon township.....	1,850	50.6	82	264	40	31	146	193	315	185	164	
Union township.....	1,856	55.5	61	225	42	33	106	181	264	166	198	
Briarcliff city (part).....	231	40.1	14	51	10	3	21	33	20	18	24	
Whiteville township.....	4,693	43.5	290	742	142	153	511	591	632	306	386	
Cotter city.....	970	45.9	39	137	27	27	97	146	131	86	103	
Gassville city.....	2,078	38.3	163	356	71	82	283	263	262	109	134	
Mountain Home city (part).....	9	17.5	1	4	1	0	0	1	2	0	0	
Benton County.....	221,339	34.3	17,850	43,998	7,852	10,597	32,452	31,139	28,689	11,428	10,348	
Township 1.....	13,223	44.8	676	2,213	435	458	1,247	1,618	2,419	1,061	959	
Avoca town (part).....	332	40.3	21	68	10	7	33	44	57	31	15	
Garfield town.....	502	43.9	23	97	11	17	41	74	84	38	40	
Gateway town.....	405	39.9	21	86	12	19	41	45	85	21	20	
Lost Bridge Village CDP.....	434	58.2	9	40	9	5	33	31	61	45	49	
Prairie Creek CDP.....	2,066	49.1	90	299	42	62	173	237	359	169	170	
Rogers city (part).....	1,667	45.0	77	297	74	61	165	160	332	140	113	
Township 2.....	14,279	36.7	1,136	2,835	531	630	1,691	1,944	2,142	876	827	
Lowell city (part).....	87	39.3	4	19	4	1	7	15	8	9	3	
Rogers city (part).....	6,110	27.0	674	1,540	276	360	939	886	715	199	180	
Springdale city (part).....	317	37.3	29	55	14	12	40	35	51	14	20	
Township 3.....	20,037	28.9	2,081	4,568	781	1,219	3,423	2,805	2,047	792	669	
Bethel Heights city (part).....	2,197	27.0	237	555	90	138	387	310	218	79	66	
Lowell city (part).....	3,711	29.4	404	872	113	180	731	657	361	139	103	
Rogers city (part).....	12,402	29.7	1,216	2,757	490	756	1,966	1,627	1,324	508	457	
Springdale city (part).....	1,589	25.0	212	357	84	140	318	195	129	49	36	
Township 4.....	25,596	33.7	2,132	5,541	687	1,045	3,955	4,493	3,523	1,273	1,055	
Bentonville city (part).....	12	41.0	0	2	1	1	0	3	2	1	0	
Bethel Heights city (part).....	175	33.8	21	38	3	1	34	37	17	9	6	
Cave Springs city (part).....	1,708	36.0	127	395	43	48	213	302	251	102	77	
Elm Springs city (part).....	30	28.5	3	3	3	4	3	3	4	3	2	
Lowell city (part).....	3,529	32.7	281	647	123	225	634	510	452	167	148	
Rogers city (part).....	15,081	33.4	1,308	3,237	382	605	2,436	2,800	2,080	711	599	
Springdale city (part).....	3,915	34.1	321	982	83	120	521	689	532	207	146	
Township 5.....	12,792	32.4	1,135	2,494	540	804	1,895	1,657	1,535	681	479	
Rogers city (part).....	12,792	32.4	1,135	2,494	540	804	1,895	1,657	1,535	681	479	
Township 6.....	14,033	32.9	1,191	2,939	612	726	1,959	2,001	1,994	708	574	
Avoca town (part).....	156	43.0	9	29	5	9	12	19	34	16	7	
Bentonville city (part).....	1,701	33.9	167	459	42	29	190	354	253	60	63	
Little Flock city (part).....	2,580	32.8	184	403	144	203	434	315	379	153	124	
Pea Ridge city (part).....	91	37.5	7	19	6	3	10	13	14	6	6	
Rogers city (part).....	7,903	31.9	688	1,693	344	417	1,135	1,089	1,040	371	285	
Township 7.....	20,317	38.1	1,460	3,903	447	655	2,797	2,833	2,667	1,122	1,159	
Bella Vista town (part).....	11,132	41.8	774	1,784	190	268	1,446	1,506	1,437	629	764	
Bentonville city (part).....	769	30.2	64	207	18	30	138	125	105	35	11	
Little Flock city (part).....	5	40.5	1	0	1	0	0	1	1	0	0	
Pea Ridge city (part).....	4,703	30.7	414	1,072	144	233	826	630	547	203	164	
Township 8.....	12,637	32.0	1,115	2,592	416	607	1,611	1,823	1,675	590	508	
Bentonville city (part).....	12,578	32.0	1,111	2,586	416	604	1,814	1,663	1,663	586	504	
Township 9.....	31,362	29.3	3,183	6,922	978	1,698	6,607	5,040	3,309	1,086	818	
Bentonville city (part).....	20,043	29.8	1,886	4,398	632	1,082	4,159	3,301	2,170	637	530	
Cave Springs city (part).....	21	38.5	2	3	1	0	3	4	3	2	1	
Centerton city (part).....	9,426	27.8	1,187	2,062	284	563	2,289	1,438	805	299	187	
Highfill town (part).....	13	40.5	0	6	0	0	0	3	2	0	2	
Rogers city (part).....	9	55.5	2	0	0	0	2	0	0	1	3	
Township 10.....	16,402	56.5	762	1,713	252	338	1,524	1,592	1,743	1,022	1,334	
Bella Vista town (part).....	15,329	58.3	682	1,491	213	299	1,414	1,420	1,578	949	1,276	
Bentonville city (part).....	198	26.0	19	73	6	1	10	53	25	6	1	
Hiwasse CDP (part).....	434	35.9	32	87	19	20	49	63	68	33	19	
Township 11.....	12,273	36.8	858	2,563	472	494	1,455	1,684	1,909	750	668	
Bella Vista town (part).....	0	0.0	0	0	0	0	0	0	0	0	0	
Centerton city (part).....	89	44.3	4	16	4	4	8	10	17	3	6	
Cherokee City CDP.....	72	49.0	0	11	2	1	7	11	19	7	4	
Decatur city.....	1,699	29.1	160	351	73	123	298	244	205	58	61	
Gravette city.....	2,325	33.2	167	557	94	93	311	310	284	118	110	
Highfill town (part).....	116	41.0	4	20	9	6	5	28	20	7	4	
Hiwasse CDP (part).....	63	40.6	2	17	2	1	0	15	5	4	8	
Maysville CDP.....	130	40.0	1	36	6	2	9	19	21	12	12	
Sulphur Springs city.....	511	36.1	42	98	15	23	74	59	75	28	37	
Township 12.....	15,158	30.0	1,128	2,981	1,178	1,227	2,050	1,878	1,838	726	593	
Gentry city (part).....	3,126	32.6	254	679	151	135	451	412	419	166	128	
Siloam Springs city (part).....	8,465	26.4	659	1,552	895	933	1,209	999	852	322	279	
Township 13.....	13,230	34.9	993	2,734	523	696	1,688	1,771	1,888	741	705	
Elm Springs city (part).....	8	18.0	2	2	2	0	0	1	1	0	0	
Gentry city (part).....	32	32.5	3	5	2	1	6	2	7	2	1	
Highfill town (part).....	454	39.6	33	65	21	22	51	65	69	37	30	
Siloam Springs city (part).....	6,574	31.5	602	1,353	247	420	1,008	827	787	312	311	
Springdale city (part).....	233	38.9	5	35	38	17	12	34	24	8	15	
Springtown town.....	87	39.3	6	16	0	3	10	16	19	5	5	

Table 1.
Age and Sex: 2010—Con.

[For information on confidentiality protection, nonsampling error, and definitions, see Selected Appendixes at <www.census.gov/prod/cen2010/cph-1-a.pdf>]

Age—Con			Age and sex						Percent of total population		State County County Subdivision Place
65 to 74 years	75 to 84 years	85 years and over	All ages		18 years and over		65 years and over		Under 18 years	65 years and over	
			Female	Males per 100 females	Total	Female	Total	Female			
211	93	16	776	102.8	1,223	609	320	159	22.3	20.3	Baxter County—Con.
38	16	7	189	96.8	269	142	61	33	27.7	16.4	North Fork township
307	103	20	880	110.2	1,504	734	430	192	18.7	23.2	Norfolk city (part)
375	168	37	924	100.9	1,570	785	580	287	15.4	31.3	Pigeon township
28	7	2	108	113.9	166	79	37	19	28.1	16.0	Union township
538	307	95	2,414	94.4	3,661	1,913	940	502	22.0	20.0	Briarcliff city (part)
93	72	12	485	100.0	794	404	177	97	18.1	18.2	Whiteville township
176	118	61	1,103	88.4	1,559	854	355	209	25.0	17.1	Cotter city
0	0	0	5	80.0	4	1	0	0	55.6	0.0	Gassville city
											Mountain Home city (part)
14,820	8,724	3,442	112,215	97.2	159,491	82,016	26,986	14,956	27.9	12.2	Benton County
1,332	624	181	6,585	100.8	10,334	5,160	2,137	1,078	21.8	16.2	Township 1
28	14	4	167	98.8	243	121	46	28	26.8	13.9	Avoca town (part)
45	27	5	242	107.4	382	192	77	42	23.9	15.3	Garfield town
36	15	4	199	103.5	298	145	55	26	26.4	13.6	Gateway town
104	40	8	212	104.7	385	187	152	67	11.3	35.0	Lost Bridge Village CDP
259	158	48	1,073	92.5	1,677	877	465	246	18.8	22.5	Prairie Creek CDP
127	89	32	836	99.4	1,293	658	248	126	22.4	14.9	Rogers city (part)
1,071	473	123	7,094	101.3	10,308	5,147	1,667	852	27.8	11.7	Township 2
10	7	0	44	97.7	64	35	17	10	26.4	19.5	Lowell city (part)
217	100	24	3,068	99.2	3,896	1,984	341	199	36.2	5.6	Rogers city (part)
27	17	3	165	92.1	233	119	47	21	26.5	14.8	Springdale city (part)
820	581	251	10,248	95.5	13,388	6,972	1,652	987	33.2	8.2	Township 3
63	41	13	1,128	94.8	1,405	720	117	68	36.0	5.3	Bethel Heights city (part)
95	36	20	1,875	97.9	2,435	1,247	151	82	34.4	4.1	Lowell city (part)
623	464	214	6,372	94.6	8,429	4,432	1,301	794	32.0	10.5	Rogers city (part)
36	32	1	806	97.1	1,020	523	69	36	35.8	4.3	Springdale city (part)
1,134	571	187	12,935	97.9	17,923	9,138	1,892	1,035	30.0	7.4	Township 4
0	2	0	5	140.0	10	4	2	1	16.7	16.7	Bentonville city (part)
5	2	2	92	90.2	116	59	9	6	33.7	5.1	Bethel Heights city (part)
110	32	8	882	93.7	1,186	599	150	79	30.6	8.8	Cave Springs city (part)
2	0	0	14	114.3	24	13	2	1	20.0	6.7	Elm Springs city (part)
184	125	33	1,786	97.6	2,601	1,322	342	197	26.3	9.7	Lowell city (part)
569	272	82	7,593	98.6	10,536	5,360	923	497	30.1	6.1	Rogers city (part)
181	85	48	1,996	96.1	2,612	1,356	314	173	33.3	8.0	Springdale city (part)
713	496	363	6,603	93.7	9,163	4,827	1,572	986	28.4	12.3	Township 5
713	496	363	6,603	93.7	9,163	4,827	1,572	986	28.4	12.3	Rogers city (part)
694	430	205	7,027	99.7	9,903	5,012	1,329	759	29.4	9.5	Township 6
8	8	0	79	97.5	118	55	16	11	24.4	10.3	Avoca town (part)
47	31	6	860	97.8	1,075	555	84	44	36.8	4.9	Bentonville city (part)
152	70	19	1,218	111.8	1,993	934	241	114	22.8	9.3	Little Flock city (part)
3	3	1	46	97.8	65	31	7	4	28.6	7.7	Pea Ridge city (part)
383	285	173	4,050	95.1	5,522	2,877	841	519	30.1	10.6	Rogers city (part)
1,865	1,105	304	10,351	96.3	14,954	7,715	3,274	1,718	26.4	16.1	Township 7
1,294	840	200	5,732	94.2	8,574	4,441	2,334	1,205	23.0	21.0	Bella Vista town (part)
23	10	3	390	97.2	498	255	36	19	35.2	4.7	Bentonville city (part)
1	0	0	3	66.7	4	3	1	1	20.0	20.0	Little Flock city (part)
272	128	70	2,412	95.0	3,217	1,687	470	272	31.6	10.0	Pea Ridge city (part)
609	368	173	6,535	93.4	8,930	4,722	1,150	732	29.3	9.1	Township 8
604	366	173	6,501	93.5	8,881	4,695	1,143	727	29.4	9.1	Bentonville city (part)
922	526	273	15,892	97.3	21,257	10,971	1,721	1,038	32.2	5.5	Township 9
631	391	226	10,169	97.1	13,759	7,103	1,248	764	31.4	6.2	Bentonville city (part)
1	1	0	10	110.0	16	8	2	2	23.8	9.5	Cave Springs city (part)
203	78	31	4,800	96.4	6,177	3,220	312	192	34.5	3.3	Centerton city (part)
0	0	0	5	160.0	7	2	0	0	46.2	0.0	Highfill town (part)
0	1	0	5	80.0	7	5	1	1	22.2	11.1	Rogers city (part)
3,156	2,113	853	8,525	92.4	13,927	7,318	6,122	3,255	15.1	37.3	Township 10
3,088	2,079	840	8,023	91.1	13,156	6,947	6,007	3,195	14.2	39.2	Bella Vista town (part)
2	2	0	94	110.6	106	51	4	2	46.5	2.0	Bentonville city (part)
23	16	5	210	106.7	315	153	44	22	27.4	10.1	Hiwassee CDP (part)
837	428	155	6,135	100.0	8,852	4,456	1,420	774	27.9	11.6	Township 11
0	0	0	0	(X)	0	0	0	0	(X)	(X)	Bella Vista town (part)
8	8	1	47	89.4	69	37	17	10	22.5	19.1	Centerton city (part)
9	1	0	35	105.7	61	28	10	8	15.3	13.9	Cherokee City CDP
72	43	11	827	105.4	1,188	565	126	66	30.1	7.4	Decatur city
141	95	45	1,246	86.6	1,601	883	281	175	31.1	12.1	Gravette city
10	3	0	60	93.3	92	45	13	7	20.7	11.2	Highfill town (part)
5	4	0	30	110.0	44	22	9	5	30.2	14.3	Hiwassee CDP (part)
8	2	2	67	94.0	93	44	12	6	28.5	9.2	Maysville CDP
29	16	15	263	94.3	371	194	60	37	27.4	11.7	Sulphur Springs city
834	513	212	7,674	97.5	11,049	5,716	1,559	896	27.1	10.3	Township 12
189	108	34	1,638	90.8	2,193	1,181	331	207	29.8	10.6	Gentry city (part)
364	265	136	4,311	96.4	6,254	3,247	765	451	26.1	9.0	Siloam Springs city (part)
833	496	162	6,611	100.1	9,503	4,862	1,491	846	28.2	11.3	Township 13
0	0	0	4	100.0	4	2	0	0	50.0	0.0	Elm Springs city (part)
1	2	0	14	128.6	24	11	3	2	25.0	9.4	Gentry city (part)
33	21	7	222	104.5	356	178	61	33	21.6	13.4	Highfill town (part)
367	244	96	3,358	95.8	4,619	2,426	707	444	29.7	10.8	Siloam Springs city (part)
22	16	7	115	102.6	193	100	45	25	17.2	19.3	Springdale city (part)
6	0	1	43	102.3	65	31	7	5	25.3	8.0	Springtown town

Table 1.
Age and Sex: 2010—Con.

[For information on confidentiality protection, nonsampling error, and definitions, see Selected Appendixes at <www.census.gov/prod/cen2010/cph-1-a.pdf>]

State County County Subdivision Place	Total population	Median age	Age								
			Under 5 years	5 to 17 years	18 to 20 years	21 to 24 years	25 to 34 years	35 to 44 years	45 to 54 years	55 to 59 years	60 to 64 years
Boone County.....	36,903	41.4	2,234	6,351	1,316	1,557	4,103	4,543	5,248	2,491	2,387
Batavia township.....	911	41.6	54	161	28	43	98	113	133	73	69
Bellefonte township.....	2,380	37.7	147	432	103	100	311	330	347	113	146
Bellefonte town.....	454	38.0	30	81	18	21	52	61	56	20	31
Harrison city (part).....	278	36.8	23	61	10	10	27	34	36	11	10
Blythe township.....	245	41.5	16	39	8	9	29	31	42	10	20
Bryan township.....	1,018	46.7	40	160	24	26	97	127	178	85	85
Harrison city (part).....	0	0.0	0	0	0	0	0	0	0	0	0
Carrollton township.....	843	41.3	56	161	28	32	92	95	128	68	46
Alpena town (part).....	319	36.9	29	61	12	18	34	40	40	21	13
Elixir township.....	2,802	39.4	196	523	90	111	316	404	372	201	187
Bergman town.....	439	39.4	24	84	16	25	42	68	71	24	15
Ewing township.....	458	40.1	36	92	16	10	43	67	65	37	27
Gaither township.....	676	45.8	37	106	20	18	82	66	111	47	53
Jackson township.....	1,340	43.7	73	249	32	44	131	158	217	103	89
Harrison city (part).....	117	38.5	9	16	1	3	22	17	19	5	10
Jefferson township.....	1,202	39.2	59	247	48	41	140	174	173	99	75
Valley Springs town.....	183	36.1	8	39	7	8	27	24	23	8	14
Lee township.....	1,867	40.5	107	388	50	46	218	257	260	132	111
Long Creek township.....	902	43.1	56	156	24	23	120	89	122	64	78
North Harrison township.....	8,057	41.2	477	1,264	375	427	925	917	1,010	478	429
Harrison city (part).....	7,116	40.4	436	1,118	339	400	830	830	868	396	359
Olvey township.....	440	40.3	29	77	15	12	58	54	66	36	23
Omaha township.....	2,267	43.8	143	392	58	84	237	249	369	161	172
Omaha town.....	169	35.5	18	34	6	5	21	21	19	12	12
Prairie township.....	444	41.2	27	82	14	21	36	69	72	25	32
Everton town.....	133	36.4	11	25	6	10	12	20	15	8	7
South Harrison township.....	7,590	39.5	524	1,281	289	378	888	934	1,050	500	458
Harrison city (part).....	5,432	37.2	409	931	226	303	688	661	717	344	302
Sugar Loaf township.....	2,320	48.6	110	343	66	76	179	266	336	171	210
Diamond City city.....	782	51.7	37	94	21	22	49	87	113	45	77
Lead Hill town.....	271	38.1	17	52	11	16	25	40	34	17	17
South Lead Hill town.....	102	32.5	7	31	2	4	9	17	18	4	3
Summit township.....	556	44.5	23	102	16	17	52	74	91	39	38
Zinc township.....	585	45.1	24	96	12	39	51	69	106	49	39
Zinc town.....	103	40.4	5	18	0	6	15	15	16	6	8
Bradley County.....	11,508	40.3	775	1,906	464	563	1,306	1,408	1,586	796	663
Clay township.....	568	41.3	41	96	14	23	80	59	77	51	39
Banks town.....	124	39.5	7	19	2	5	24	11	21	7	5
Eagle township.....	125	50.9	9	14	5	4	7	12	22	11	6
Marion township.....	194	46.0	11	29	5	4	22	24	27	28	10
Moro township.....	50	49.5	1	12	0	1	3	7	4	8	0
Quachita township.....	215	34.5	14	50	12	9	23	29	26	4	12
Palestine township.....	274	46.6	12	35	12	7	26	37	40	22	26
Pennington township.....	8,415	41.0	537	1,372	331	401	951	1,028	1,158	581	511
Warren city.....	6,003	39.6	418	998	250	306	698	726	780	389	338
River township.....	10	46.1	10	21	2	5	10	16	22	11	6
Sumpter township.....	126	49.8	3	14	8	5	7	13	23	13	6
Washington township.....	1,410	31.6	137	263	75	104	177	183	187	67	47
Hermitage town.....	830	25.6	106	158	60	78	114	120	88	27	17
Calhoun County.....	5,368	43.4	264	838	259	219	567	665	882	397	354
Township 1.....	541	45.3	25	85	20	26	48	63	104	48	37
Thornton city.....	407	43.3	21	67	14	20	42	48	77	30	25
Township 2.....	679	40.8	23	104	67	33	67	92	110	33	47
Township 3.....	610	43.0	27	119	17	16	64	76	78	57	48
Hampton city (part).....	272	41.0	16	59	10	3	25	36	34	15	26
Tinsman town.....	54	57.3	0	7	1	0	4	7	4	6	3
Township 4.....	565	44.6	31	82	25	18	61	72	104	42	29
Harrell town.....	254	42.8	11	49	11	7	27	37	40	11	14
Township 5.....	666	49.1	21	92	21	15	51	80	140	52	54
Township 6.....	568	44.1	28	94	23	22	51	74	103	45	35
Township 7.....	687	37.4	34	87	52	42	112	83	106	36	39
Township 8.....	657	40.1	52	100	24	32	81	77	83	57	36
Hampton city (part).....	657	40.1	52	100	24	32	81	77	83	57	36
Township 9.....	395	44.4	23	75	10	15	32	48	54	27	29
Hampton city (part).....	395	44.4	23	75	10	15	32	48	54	27	29
Carroll County.....	27,446	44.0	1,606	4,577	831	1,127	2,826	3,123	3,955	2,138	2,132
Beaver township.....	1,787	59.4	48	144	33	26	96	131	266	179	201
Beaver town.....	100	49.5	6	15	4	4	6	12	16	12	12
Holiday Island CDP (part).....	1,247	62.5	29	99	17	13	63	76	169	98	134
Cabanal township.....	381	40.9	28	69	9	18	37	50	45	32	34
Carrollton township.....	716	41.2	36	148	20	28	68	91	102	47	57
Alpena town (part).....	2	64.5	0	0	0	0	0	0	0	0	1
Cedar township.....	3,575	54.0	98	387	81	81	259	340	611	475	418
Eureka Springs city (part).....	2,062	52.8	57	223	51	59	165	204	364	270	228
Holiday Island CDP (part).....	5	38.5	0	1	1	0	0	2	0	0	0
Coin township.....	655	37.5	40	131	35	28	68	88	106	49	36
Alpena town (part).....	71	27.5	6	13	8	6	6	6	14	4	2
Cross township.....	284	48.8	15	40	4	12	23	31	57	30	31

Table 1.
Age and Sex: 2010—Con.

[For information on confidentiality protection, nonsampling error, and definitions, see Selected Appendixes at <www.census.gov/prod/cen2010/cph-1-a.pdf>]

Age—Con			Age and sex						Percent of total population		State County County Subdivision Place
65 to 74 years	75 to 84 years	85 years and over	All ages		18 years and over		65 years and over		Under 18 years	65 years and over	
			Female	Males per 100 females	Total	Female	Total	Female			
3,693	2,151	829	18,837	95.9	28,318	14,703	6,673	3,697	23.3	18.1	Boone County
87	38	14	441	106.6	696	342	139	64	23.6	15.3	Batavia township
210	109	32	1,197	98.8	1,801	904	351	186	24.3	14.7	Bellefonte township
47	28	9	238	90.8	343	179	84	45	24.4	18.5	Bellefonte town
25	23	8	149	86.6	194	106	56	32	30.2	20.1	Harrison city (part)
21	20	0	117	109.4	190	92	41	18	22.4	16.7	Blythe township
127	55	14	511	99.2	818	412	196	102	19.6	16.3	Bryan township
0	0	0	0	(X)	0	0	0	0	(X)	(X)	Harrison city (part)
86	38	13	444	89.9	626	327	137	69	25.7	16.3	Carrollton township
28	17	6	173	84.4	229	124	51	25	28.2	16.0	Alpena town (part)
246	111	45	1,393	101.1	2,083	1,017	402	207	25.7	14.3	Elixir township
38	23	9	226	94.2	331	167	70	41	24.6	15.9	Bergman town
41	19	5	222	106.3	330	164	65	35	27.9	14.2	Ewing township
95	33	8	334	102.4	533	267	136	67	21.2	20.1	Gaither township
147	79	18	675	98.5	1,018	528	244	139	24.0	18.2	Jackson township
8	6	1	61	91.8	92	49	15	9	21.4	12.8	Harrison city (part)
83	52	11	610	97.0	896	458	146	75	25.5	12.1	Jefferson township
14	10	1	101	81.2	136	73	25	15	25.7	13.7	Valley Springs town
188	87	23	919	103.2	1,372	700	298	148	26.5	16.0	Lee township
113	41	16	450	100.4	690	352	170	94	23.5	18.8	Long Creek township
753	652	350	4,320	86.5	6,316	3,485	1,755	1,090	21.6	21.8	North Harrison township
658	572	310	3,840	85.3	5,562	3,085	1,540	969	21.8	21.6	Harrison city (part)
28	33	9	223	97.3	334	171	70	38	24.1	15.9	Olvey township
290	92	20	1,112	103.9	1,732	858	402	196	23.6	17.7	Omaha township
17	4	0	91	85.7	117	61	21	12	30.8	12.4	Omaha town
35	27	4	220	101.8	335	166	66	40	24.5	14.9	Prairie township
9	9	1	70	90.0	97	47	19	11	27.1	14.3	Everton town
658	445	185	3,930	93.1	5,785	3,086	1,288	747	23.8	17.0	South Harrison township
419	282	150	2,826	92.2	4,092	2,193	851	505	24.7	15.7	Harrison city (part)
363	154	46	1,145	102.6	1,867	925	563	271	19.5	24.3	Sugar Loaf township
151	63	23	400	95.5	651	334	237	117	16.8	30.3	Diamond City city
19	14	9	136	99.3	202	105	42	20	25.5	15.5	Lead Hill town
6	1	0	45	126.7	64	30	7	3	37.3	6.9	South Lead Hill town
64	30	10	287	93.7	431	216	104	61	22.5	18.7	Summit township
58	36	6	287	103.8	465	233	100	50	20.5	17.1	Zinc township
9	4	1	51	102.0	80	40	14	7	22.3	13.6	Zinc town
1,060	692	289	5,921	94.4	8,827	4,597	2,041	1,188	23.3	17.7	Bradley County
47	30	11	283	100.7	431	213	88	55	24.1	15.5	Clay township
11	9	3	64	93.8	98	49	23	15	21.0	18.5	Banks town
19	16	0	64	95.3	102	54	35	16	18.4	28.0	Eagle township
17	10	7	96	102.1	154	76	34	20	20.6	17.5	Marion township
3	9	2	28	78.6	37	19	14	9	26.0	28.0	Moro township
15	17	4	106	102.8	151	76	36	21	29.8	16.7	Quachita township
37	13	7	130	110.8	227	107	57	26	17.2	20.8	Palestine township
774	531	240	4,374	92.4	6,506	3,446	1,545	922	22.7	18.4	Pennington township
499	402	199	3,170	89.4	4,587	2,472	1,100	683	23.6	18.3	Warren city
20	4	4	61	114.8	100	44	28	11	23.7	21.4	River township
17	14	3	65	93.8	109	55	34	22	13.5	27.0	Sumpter township
111	48	11	714	97.5	1,010	507	170	86	28.4	12.1	Washington township
36	23	3	423	96.2	566	284	62	35	31.8	7.5	Hermitage town
518	302	103	2,649	102.6	4,266	2,099	923	521	20.5	17.2	Calhoun County
47	33	5	279	93.9	431	229	85	51	20.3	15.7	Township 1
34	25	4	211	92.9	319	169	63	38	21.6	15.5	Thornton city
69	27	7	326	108.3	552	257	103	53	18.7	15.2	Township 2
49	45	14	305	100.0	464	233	108	61	23.9	17.7	Township 3
21	21	6	139	95.7	197	101	48	28	27.6	17.6	Hampton city (part)
11	8	3	26	107.7	47	23	22	11	13.0	40.7	Tinsman town
52	32	17	287	96.9	452	231	101	61	17.9	20.0	Township 4
22	18	7	140	81.4	194	110	47	32	23.6	18.5	Harrell town
80	46	14	317	110.1	553	260	140	76	17.0	21.0	Township 5
58	26	9	276	105.8	446	210	93	49	21.5	16.4	Township 6
67	20	9	303	126.7	566	251	96	44	17.6	14.0	Township 7
46	53	16	335	96.1	505	261	115	72	23.1	17.5	Township 8
46	53	16	335	96.1	505	261	115	72	23.1	17.5	Hampton city (part)
50	20	12	221	78.7	297	167	82	54	24.8	20.8	Township 9
50	20	12	221	78.7	297	167	82	54	24.8	20.8	Hampton city (part)
3,031	1,562	538	13,915	97.2	21,263	10,883	5,131	2,770	22.5	18.7	Carroll County
411	199	53	910	96.4	1,595	807	663	335	10.7	37.1	Beaver township
10	3	0	50	100.0	79	39	13	8	21.0	13.0	Beaver town
325	179	45	646	93.0	1,119	579	549	282	10.3	44.0	Holiday Island CDP (part)
29	26	4	179	112.8	284	135	59	27	25.5	15.5	Cabanal township
72	39	8	359	99.4	532	266	119	56	25.7	16.6	Carrollton township
1	0	0	1	100.0	2	1	1	0	0.0	50.0	Alpena town (part)
488	245	92	1,866	91.6	3,090	1,614	825	444	13.6	23.1	Cedar township
251	128	62	1,107	86.3	1,782	958	441	258	13.6	21.4	Eureka Springs city (part)
1	0	0	3	66.7	4	3	1	1	20.0	20.0	Holiday Island CDP (part)
44	27	3	322	103.4	484	236	74	37	26.1	11.3	Coin township
3	3	0	33	115.2	52	26	6	3	26.8	8.5	Alpena town (part)
25	11	5	145	95.9	229	115	41	18	19.4	14.4	Cross township

Table 1.
Age and Sex: 2010—Con.

[For information on confidentiality protection, nonsampling error, and definitions, see Selected Appendixes at <www.census.gov/prod/cen2010/cph-1-a.pdf>]

State County County Subdivision Place	Total population	Median age	Age									
			Under 5 years	5 to 17 years	18 to 20 years	21 to 24 years	25 to 34 years	35 to 44 years	45 to 54 years	55 to 59 years	60 to 64 years	
Carroll County—Con.												
Dry Fork township.....	292	46.7	12	46	6	7	25	40	54	20	28	
Franklin township.....	1,269	61.3	35	111	23	19	75	93	146	97	138	
Holiday Island CDP (part).....	1,121	62.3	33	91	18	18	68	77	125	79	115	
Hickory township.....	4,977	33.3	426	1,059	171	233	713	655	640	277	243	
Green Forest city.....	2,761	31.3	261	576	106	153	419	348	336	139	132	
Kings River township.....	625	46.5	37	88	22	28	57	62	98	65	63	
Liberty township.....	158	47.5	10	15	8	8	17	17	21	19	16	
Long Creek township.....	614	44.4	39	90	14	32	65	73	104	46	58	
North Yocum township.....	364	43.4	14	63	12	11	43	44	59	24	28	
Blue Eye town (part).....	23	43.3	1	3	1	0	3	5	4	1	0	
Oak Grove town (part).....	121	38.8	5	27	5	4	11	13	22	6	8	
Omega township.....	489	44.1	25	91	6	17	47	69	80	40	45	
Osage township.....	418	45.1	19	68	12	19	43	47	57	43	40	
Packard Springs township.....	735	57.3	14	54	11	26	34	59	131	94	88	
Piney township.....	226	44.0	12	37	6	15	25	23	32	20	18	
Polo township.....	1,224	41.8	76	207	47	57	126	148	205	87	77	
Berryville city (part).....	5	48.5	0	0	1	0	0	0	2	0	2	
Prairie township.....	7,555	35.7	556	1,559	268	413	909	939	955	400	416	
Berryville city (part).....	5,351	33.5	437	1,115	205	325	707	657	627	236	258	
South Yocum township.....	649	40.5	44	111	34	43	67	64	91	49	39	
Blue Eye town (part).....	7	47.5	1	0	1	0	0	1	3	1	0	
Oak Grove town (part).....	248	48.3	10	33	12	18	17	23	38	23	22	
Winona township.....	453	50.7	22	59	9	6	29	59	95	45	58	
Eureka Springs city (part).....	11	55.5	0	0	0	0	0	3	2	1	1	
Chicot County.....	11,800	41.8	810	1,914	401	571	1,316	1,306	1,759	850	724	
Bowie township.....	3,233	39.7	187	432	126	233	441	397	517	205	186	
Dermott city.....	2,316	43.5	170	373	97	121	218	224	376	166	135	
Carlton township.....	5,086	43.9	367	820	159	218	492	550	719	358	349	
Lake Village city.....	2,575	40.6	225	431	87	119	272	255	340	173	152	
Planters township.....	3,481	40.8	256	662	116	120	383	359	523	287	189	
Eudora city.....	2,269	38.6	164	484	82	83	242	236	358	174	98	
Clark County.....	22,995	33.5	1,243	3,237	2,635	2,311	2,370	2,360	2,898	1,315	1,216	
Caddo township.....	22,995	33.5	1,243	3,237	2,635	2,311	2,370	2,360	2,898	1,315	1,216	
Amity city.....	723	38.1	43	130	37	39	85	85	97	49	35	
Arkadelphia city.....	10,714	23.6	547	1,200	2,187	1,741	1,093	771	989	460	383	
Caddo Valley town.....	635	32.9	53	110	28	43	98	88	78	34	32	
Gum Springs town.....	120	44.5	7	16	2	1	20	15	22	3	12	
Gurdon city.....	2,212	35.7	189	448	79	114	259	287	284	124	118	
Okolona town.....	147	41.8	12	18	6	6	18	20	25	8	8	
Whelen Springs town.....	92	32.5	7	24	3	4	13	15	8	4	3	
Clay County.....	16,083	43.2	906	2,684	592	609	1,612	2,039	2,277	1,090	1,054	
Bennett-Lemmons township.....	643	47.7	36	84	22	17	67	72	107	61	45	
McDougal town.....	186	43.0	9	31	6	6	21	22	28	18	10	
Bradshaw-Haywood township.....	645	44.8	32	93	19	22	79	79	85	68	50	
Greenway city.....	209	41.8	10	31	7	6	33	24	26	15	15	
Brown-Carpenter township.....	411	44.1	21	68	10	9	43	64	66	24	24	
Success town.....	149	38.9	10	25	5	5	19	31	25	3	5	
Cache-Wilson township.....	477	42.3	30	84	17	22	43	61	75	28	26	
Knobel city.....	287	38.4	13	64	12	10	29	44	43	11	22	
Chalk Bluff-Liddell township.....	598	41.8	34	121	18	17	63	78	88	36	49	
St. Francis city.....	250	37.0	22	48	9	12	30	30	33	12	17	
Clark township.....	193	49.3	13	17	9	12	18	17	36	16	13	
Peach Orchard city.....	135	47.5	10	11	8	11	13	13	25	12	11	
Cleveland-North Kilgore township.....	2,665	41.5	166	462	106	102	282	352	372	182	161	
Corning city (part).....	1,910	41.2	124	319	81	78	217	246	255	133	112	
East Oak Bluff-Blue Cane township.....	1,527	40.8	104	280	51	57	162	193	185	108	109	
Rector city (part).....	1,006	38.2	77	192	27	47	118	123	109	61	65	
Gleghorn-South Kilgore township.....	1,754	42.7	100	302	86	73	166	203	236	110	101	
Corning city (part).....	1,467	40.9	89	261	79	62	140	168	189	82	78	
Johnson township.....	225	44.2	7	39	8	8	22	31	33	18	19	
Knob township.....	243	42.5	8	52	7	6	18	39	37	18	11	
Nelson township.....	209	45.5	14	32	4	5	27	21	26	15	18	
Datto town.....	100	36.0	9	20	3	4	13	13	13	5	8	
North St. Francis township.....	2,628	44.7	145	443	89	105	237	305	385	175	165	
Piggott city (part).....	2,330	43.9	137	394	82	96	215	273	341	140	136	
Payne-Swain township.....	339	46.1	11	47	13	5	36	52	49	23	27	
Nimmons town.....	69	47.2	0	10	1	1	3	16	11	3	7	
Pollard township.....	532	44.7	23	82	29	20	41	74	100	40	34	
Pollard city.....	222	40.3	9	43	12	12	17	29	38	17	9	
South St. Francis township.....	1,720	43.6	81	264	56	84	180	230	235	88	109	
Piggott city (part).....	1,519	43.0	77	229	49	80	163	208	197	76	94	
West Oak Bluff township.....	1,274	41.9	81	214	48	45	128	168	162	80	93	
Rector city (part).....	971	41.7	71	156	35	38	102	124	113	58	71	
Cleburne County.....	25,970	46.8	1,368	3,794	830	947	2,546	2,808	3,839	1,781	1,939	
California township.....	369	32.9	35	69	9	19	59	40	39	31	23	
Center Post township.....	554	52.0	19	70	17	24	51	43	85	46	55	
Clayton township.....	926	48.2	37	137	20	27	76	109	155	60	68	

Table 1.
Age and Sex: 2010—Con.

[For information on confidentiality protection, nonsampling error, and definitions, see Selected Appendixes at <www.census.gov/prod/cen2010/cph-1-a.pdf>]

Age—Con			Age and sex						Percent of total population		State County County Subdivision Place
65 to 74 years	75 to 84 years	85 years and over	All ages		18 years and over		65 years and over		Under 18 years	65 years and over	
			Female	Males per 100 females	Total	Female	Total	Female			
37	14	3	141	107.1	234	111	54	23	19.9	18.5	Carroll County—Con.
322	143	67	662	91.7	1,123	594	532	271	11.5	41.9	Dry Fork township
300	131	66	584	92.0	997	526	497	254	11.1	44.3	Franklin township
321	183	56	2,498	99.2	3,492	1,780	560	323	29.8	11.3	Holiday Island CDP (part)
151	101	39	1,404	96.7	1,924	997	291	180	30.3	10.5	Hickory township
61	31	13	316	97.8	500	264	105	53	20.0	16.8	Green Forest city
13	10	4	78	102.6	133	65	27	12	15.8	17.1	Kings River township
68	24	1	291	111.0	485	232	93	42	21.0	15.1	Liberty township
37	26	3	186	95.7	287	142	66	41	21.2	18.1	Long Creek township
3	2	0	10	130.0	19	8	5	2	17.4	21.7	North Yocum township
11	8	1	65	86.2	89	49	20	15	26.4	16.5	Blue Eye town (part)
38	24	7	236	107.2	373	186	69	38	23.7	14.1	Oak Grove town (part)
38	23	9	196	113.3	331	159	70	36	20.8	16.7	Omega township
166	49	9	370	98.6	667	330	224	103	9.3	30.5	Osage township
19	13	6	107	111.2	177	84	38	20	21.7	16.8	Packard Springs township
133	54	7	608	101.3	941	472	194	103	23.1	15.8	Piney township
0	0	0	2	150.0	5	2	0	0	0.0	0.0	Polo township
600	369	171	3,909	93.3	5,440	2,866	1,140	707	28.0	15.1	Berryville city (part)
392	262	130	2,813	90.2	3,799	2,043	784	509	29.0	14.7	Prairie township
58	37	12	309	110.0	494	236	107	46	23.9	16.5	Berryville city (part)
0	0	0	3	133.3	6	3	0	0	14.3	0.0	South Yocum township
28	16	8	118	110.2	205	98	52	23	17.3	21.0	Blue Eye town (part)
51	15	5	227	99.6	372	189	71	35	17.9	15.7	Oak Grove town (part)
1	1	2	6	83.3	11	6	4	3	0.0	36.4	Winona township
1,128	717	304	6,007	96.4	9,076	4,649	2,149	1,261	23.1	18.2	Eureka Springs city (part)
258	169	82	1,474	119.3	2,614	1,158	509	311	19.1	15.7	Chicot County
218	143	75	1,309	76.9	1,773	1,028	436	273	23.4	18.8	Bowie township
534	346	174	2,695	88.7	3,899	2,085	1,054	606	23.3	20.7	Dermott city
228	155	138	1,423	81.0	1,919	1,088	521	333	25.5	20.2	Carlton township
336	202	48	1,838	89.4	2,563	1,406	586	344	26.4	16.8	Lake Village city
193	121	34	1,254	80.9	1,621	931	348	218	28.6	15.3	Planters township
1,764	1,191	455	12,023	91.3	18,515	9,763	3,410	1,991	19.5	14.8	Eudora city
1,764	1,191	455	12,023	91.3	18,515	9,763	3,410	1,991	19.5	14.8	Clark County
63	46	14	375	92.8	550	280	123	75	23.9	17.0	Caddo township
583	526	234	5,757	86.1	8,967	4,892	1,343	856	16.3	12.5	Amity city
43	19	9	319	99.1	472	251	71	37	25.7	11.2	Arkadelphia city
13	9	0	68	76.5	97	52	22	11	19.2	18.3	Caddo Valley town
163	93	54	1,188	86.2	1,575	836	310	178	28.8	14.0	Gum Springs town
13	8	5	80	83.8	117	63	26	17	20.4	17.7	Gurdon city
8	0	3	46	100.0	61	28	11	5	33.7	12.0	Okolona town
1,767	1,057	396	8,212	95.8	12,493	6,481	3,220	1,852	22.3	20.0	Whelen Springs town
76	42	14	309	108.1	523	258	132	73	18.7	20.5	Clay County
20	12	3	91	104.4	146	72	35	18	21.5	18.8	Bennett-Lemmons township
75	30	13	311	107.4	520	248	118	56	19.4	18.3	McDougal town
25	11	6	107	95.3	168	83	42	21	19.6	20.1	Bradshaw-Haywood township
62	14	6	207	98.6	322	162	82	45	21.7	20.0	Greenway city
13	6	2	79	88.6	114	59	21	14	23.5	14.1	Brown-Carpenter township
51	35	5	223	113.9	363	170	91	48	23.9	19.1	Success town
20	16	3	132	117.4	210	97	39	23	26.8	13.6	Cache-Wilson township
51	31	12	311	92.3	443	235	94	57	25.9	15.7	Knobel city
20	12	5	132	89.4	180	100	37	22	28.0	14.8	Chalk Bluff-Liddell township
18	15	9	93	107.5	163	79	42	26	15.5	21.8	St. Francis city
12	8	3	64	110.9	114	54	23	14	15.6	17.0	Clark township
260	155	65	1,349	97.6	2,037	1,058	480	280	23.6	18.0	Peach Orchard city
178	112	55	989	93.1	1,467	772	345	211	23.2	18.1	Cleveland-North Kilgore township
151	93	34	806	89.5	1,143	611	278	160	25.1	18.2	Corning city (part)
94	68	25	550	82.9	737	412	187	111	26.7	18.6	East Oak Bluff-Blue Cane township
190	125	62	899	95.1	1,352	713	377	230	22.9	21.5	Rector city (part)
160	97	62	758	93.5	1,117	602	319	198	23.9	21.7	Gleghorn-South Kilgore township
27	12	1	97	132.0	179	82	40	18	20.4	17.8	Corning city (part)
30	17	0	104	133.7	183	78	47	20	24.7	19.3	Johnson township
27	17	3	105	99.0	163	80	47	23	22.0	22.0	Knob township
5	5	2	50	100.0	71	34	12	6	29.0	12.5	Nelson township
317	204	58	1,405	87.0	2,040	1,115	579	351	22.4	22.0	Datto town
284	177	55	1,254	85.8	1,799	988	516	318	22.8	22.1	North St. Francis township
57	12	7	160	111.9	281	131	76	32	17.1	22.4	Piggott city (part)
13	4	0	34	102.9	59	28	17	9	14.5	24.6	Payne-Swain township
54	30	5	263	102.3	427	208	89	43	19.7	16.7	Nimmons town
23	10	3	109	103.7	170	85	36	19	23.4	16.2	Pollard township
184	138	71	882	95.0	1,375	722	393	235	20.1	22.8	Pollard city
158	121	67	785	93.5	1,213	644	346	209	20.1	22.8	South St. Francis township
137	87	31	688	85.2	979	531	255	155	23.2	20.0	Piggott city (part)
109	66	28	527	84.3	744	412	203	126	23.4	20.9	West Oak Bluff township
3,474	1,957	687	13,193	96.8	20,808	10,614	6,118	3,283	19.9	23.6	Rector city (part)
24	16	5	190	94.2	265	131	45	25	28.2	12.2	Cleburne County
84	48	12	272	103.7	465	229	144	72	16.1	26.0	California township
124	88	25	445	108.1	752	371	237	120	18.8	25.6	Center Post township
											Clayton township

Table 1.
Age and Sex: 2010—Con.

[For information on confidentiality protection, nonsampling error, and definitions, see Selected Appendixes at <www.census.gov/prod/cen2010/cph-1-a.pdf>]

State County County Subdivision Place	Total population	Median age	Age								
			Under 5 years	5 to 17 years	18 to 20 years	21 to 24 years	25 to 34 years	35 to 44 years	45 to 54 years	55 to 59 years	60 to 64 years
Cleburne County—Con.											
East Peter Creek township.....	716	39.7	49	122	18	30	99	86	98	50	54
Francis township.....	855	53.6	38	98	18	24	62	88	113	83	82
Giles township.....	1,460	51.4	65	141	59	55	128	134	236	93	124
Greers Ferry city.....	891	50.5	47	81	36	40	90	80	136	43	71
Grassey township.....	1,184	43.8	68	211	40	36	123	138	203	80	71
Concord town.....	244	46.3	15	37	8	5	21	26	43	18	21
Healing Springs township.....	975	44.3	57	156	26	28	112	117	158	64	77
Heber township.....	9,772	44.8	569	1,459	354	416	1,029	1,080	1,296	562	647
Heber Springs city (part).....	6,967	41.7	466	1,082	264	330	829	791	903	339	429
McJester township.....	463	50.4	24	59	10	13	30	54	85	43	33
Morgan township.....	537	64.8	6	35	6	5	22	16	62	46	74
Fairfield Bay city (part).....	183	68.7	0	7	2	0	0	3	17	8	27
Mountain township.....	668	45.8	32	114	27	22	61	71	148	36	41
North Cadron township.....	693	44.1	33	115	23	18	82	80	106	46	53
Quitman city (part).....	246	42.5	15	37	10	9	32	24	40	20	11
Pickens township.....	531	47.8	27	72	12	12	64	58	106	43	48
Pine township.....	262	45.0	16	35	13	12	24	31	40	17	20
Piney township.....	1,319	37.8	89	259	49	57	157	172	173	90	84
Poff township.....	103	48.8	1	20	4	0	13	10	8	6	17
Saline township.....	601	53.7	14	72	17	17	34	61	95	47	49
Higden town.....	120	56.0	5	13	1	6	4	11	17	13	16
South Cadron township.....	944	39.2	60	165	38	48	111	114	147	63	44
Quitman city (part).....	486	34.9	34	91	25	30	64	58	71	21	19
Sugar Camp township.....	427	47.7	27	60	18	15	32	42	74	34	29
Sugar Loaf township.....	602	50.1	24	80	17	28	40	63	108	57	48
Valley township.....	621	60.1	21	64	7	12	24	46	79	56	67
Heber Springs city (part).....	198	53.2	9	26	0	9	13	20	29	19	21
West Peter Creek township.....	1,038	52.2	35	124	20	18	79	111	173	107	105
Tumbling Shoals CDP.....	978	52.3	32	117	17	16	76	104	165	100	98
Wilburn township.....	350	44.5	22	57	8	11	34	44	52	21	26
Cleveland County.....											
Bowman township.....	530	41.2	33	99	13	17	68	62	91	55	34
Harper township.....	538	39.2	37	102	24	21	62	67	72	39	31
Hudgin township.....	325	41.4	23	43	12	14	42	38	38	20	19
Hurricane township.....	528	41.7	34	77	15	19	73	65	82	25	34
Rye CDP.....	146	44.5	8	20	3	10	16	17	26	4	12
Kingsland township.....	1,006	41.9	84	157	38	39	116	96	137	73	92
Kingsland city.....	447	36.5	38	87	20	19	52	48	57	40	27
Lee township.....	407	46.8	27	56	7	16	40	48	83	16	35
Miller township.....	663	39.9	39	133	26	19	64	102	94	32	45
Woodlawn CDP.....	209	38.1	12	49	13	5	18	35	30	7	11
Niven township.....	395	39.5	28	70	13	24	43	44	63	32	26
Rison city (part).....	15	22.5	0	5	2	1	2	1	2	0	0
Redland township.....	622	38.6	44	116	14	29	77	64	108	39	31
New Edinburg CDP.....	127	44.5	9	17	2	7	14	16	23	5	8
Rison township.....	1,522	36.7	118	316	54	68	171	203	167	93	90
Rison city (part).....	1,252	35.8	107	258	47	65	140	164	130	80	64
Rowell township.....	395	40.1	22	64	14	16	46	61	53	29	25
Saline township.....	82	45.5	5	12	2	1	10	11	14	13	5
Smith township.....	424	42.2	26	70	18	20	37	62	49	26	43
Rison city (part).....	77	44.7	3	13	5	4	4	11	10	5	11
White Oak township.....	295	43.8	15	56	11	13	27	27	41	14	31
Staves CDP.....	116	52.7	5	17	2	7	10	9	14	6	16
Whiteville township.....	957	40.1	55	190	37	29	99	144	163	58	50
Columbia County.....											
Emerson township.....	1,891	41.0	102	355	67	77	204	251	294	122	101
Emerson town.....	368	35.0	19	105	14	9	37	63	47	13	20
McNeil township.....	1,493	43.5	98	232	55	79	157	153	224	123	105
McNeil city.....	516	33.3	47	100	17	39	68	57	68	37	23
Magnolia city (part).....	6	66.0	0	0	0	0	0	0	1	1	1
Magnolia township.....	16,504	34.6	975	2,674	1,427	1,393	1,842	1,799	2,018	1,004	817
Magnolia city (part).....	11,571	31.2	675	1,817	1,251	1,174	1,318	1,154	1,235	620	539
Taylor township.....	1,596	41.7	83	311	48	62	147	205	231	115	96
Taylor city.....	566	38.1	35	126	18	22	56	82	75	33	38
Village township.....	699	41.2	44	111	24	29	79	94	129	53	35
Waldo township.....	2,369	38.4	183	426	119	115	268	261	338	124	146
Waldo city.....	1,372	34.9	116	268	76	70	158	143	183	63	78
Conway County.....											
Austin township.....	337	39.4	18	65	11	10	40	48	47	22	21
Bentley township.....	1,337	37.3	88	281	38	44	176	166	161	100	110
Oppelo city.....	781	34.2	59	180	23	29	105	105	83	47	60
Bird township.....	884	40.1	45	169	36	37	104	103	139	50	52
Catholic Point township.....	486	37.2	40	114	12	22	44	77	50	25	26
Cedar Falls township.....	346	45.7	17	66	6	4	29	46	51	34	33
Gregory township.....	376	42.6	27	51	11	10	47	57	47	30	36
Griffin township.....	694	41.1	50	111	25	35	67	93	108	40	49
Higgins township.....	84	45.1	2	16	1	1	7	14	18	5	3
Howard township.....	2,024	41.5	121	366	71	84	216	257	347	163	100

Table 1.
Age and Sex: 2010—Con.

[For information on confidentiality protection, nonsampling error, and definitions, see Selected Appendixes at <www.census.gov/prod/cen2010/cph-1-a.pdf>]

Age—Con			Age and sex						Percent of total population		State County County Subdivision Place
65 to 74 years	75 to 84 years	85 years and over	All ages		18 years and over		65 years and over		Under 18 years	65 years and over	
			Female	Males per 100 females	Total	Female	Total	Female			
											Cleburne County—Con.
54	42	14	359	99.4	545	278	110	61	23.9	15.4	East Peter Creek township
149	81	19	406	110.6	719	346	249	115	15.9	29.1	Francis township
248	139	38	742	96.8	1,254	637	425	220	14.1	29.1	Giles township
152	93	22	449	98.4	763	384	267	137	14.4	30.0	Greers Ferry city
129	69	16	595	99.0	905	456	214	116	23.6	18.1	Grassey township
32	16	2	118	106.8	192	96	50	30	21.3	20.5	Concord town
124	47	9	482	102.3	762	374	180	94	21.8	18.5	Healing Springs township
1,189	784	387	5,089	92.0	7,744	4,075	2,360	1,341	20.8	24.2	Heber township
803	506	225	3,647	91.0	5,419	2,874	1,534	876	22.2	22.0	Heber Springs city (part)
75	26	11	240	92.9	380	203	112	63	17.9	24.2	McJester township
159	82	24	281	91.1	496	258	265	131	7.6	49.3	Morgan township
66	40	13	91	101.1	176	89	119	57	3.8	65.0	Fairfield Bay city (part)
85	24	7	341	95.9	522	266	116	66	21.9	17.4	Mountain township
79	48	10	355	95.2	545	277	137	77	21.4	19.8	North Cadron township
20	25	3	133	85.0	194	103	48	31	21.1	19.5	Quitman city (part)
56	29	4	264	101.1	432	216	89	52	18.6	16.8	Pickens township
33	16	5	135	94.1	211	106	54	30	19.5	20.6	Pine township
120	55	14	651	102.6	971	484	189	96	26.4	14.3	Piney township
14	7	3	45	128.9	82	33	24	8	20.4	23.3	Poff township
122	60	13	297	102.4	515	252	195	95	14.3	32.4	Saline township
15	13	6	63	90.5	102	54	34	17	15.0	28.3	Higden town
86	52	16	501	88.4	719	376	154	89	23.8	16.3	South Cadron township
38	27	8	259	87.6	361	193	73	49	25.7	15.0	Quitman city (part)
54	35	7	220	94.1	340	173	96	48	20.4	22.5	Sugar Camp township
104	29	4	290	107.6	498	230	137	65	17.3	22.8	Sugar Loaf township
143	83	19	316	96.5	536	281	245	127	13.7	39.5	Valley township
26	20	6	98	102.0	163	85	52	28	17.7	26.3	Heber Springs city (part)
169	76	21	511	103.1	879	434	266	135	15.3	25.6	West Peter Creek township
162	73	18	481	103.3	829	410	253	129	15.2	25.9	Tumbling Shoals CDP
50	21	4	166	110.8	271	128	75	37	22.6	21.4	Wilburn township
826	449	141	4,402	97.4	6,538	3,349	1,416	764	24.8	16.3	Cleveland County
36	17	5	274	93.4	398	203	58	35	24.9	10.9	Bowman township
47	33	3	270	99.3	399	201	83	41	25.8	15.4	Harper township
50	21	5	166	95.8	259	130	76	36	20.3	23.4	Hudgin township
56	34	14	256	106.3	417	206	104	55	21.0	19.7	Hurricane township
13	14	3	68	114.7	118	56	30	16	19.2	20.5	Rye CDP
97	65	12	514	95.7	765	396	174	99	24.0	17.3	Kingsland township
37	18	4	228	96.1	322	166	59	31	28.0	13.2	Kingsland city
46	28	5	217	87.6	324	168	79	40	20.4	19.4	Lee township
68	34	7	335	97.9	491	252	109	58	25.9	16.4	Miller township
18	10	1	111	88.3	148	79	29	16	29.2	13.9	Woodlawn CDP
37	8	7	192	105.7	297	145	52	26	24.8	13.2	Niven township
2	0	0	5	200.0	10	4	2	1	33.3	13.3	Rison city (part)
51	37	12	307	102.6	462	229	100	56	25.7	16.1	Redland township
10	11	5	59	115.3	101	46	26	15	20.5	20.5	New Edinburg CDP
111	78	53	793	91.9	1,088	600	242	137	28.5	15.9	Rison township
79	71	47	664	88.6	887	497	197	116	29.2	15.7	Rison city (part)
43	14	8	211	87.2	309	162	65	37	21.8	16.5	Rowell township
5	3	1	41	100.0	65	30	9	4	20.7	11.0	Saline township
58	15	0	204	107.8	328	158	73	36	22.6	17.2	Smith township
10	1	0	35	120.0	61	28	11	5	20.8	14.3	Rison city (part)
40	18	2	144	104.9	224	113	60	30	24.1	20.3	White Oak township
18	11	1	53	118.9	94	46	30	15	19.0	25.9	Staves CDP
81	44	7	478	100.2	712	356	132	74	25.6	13.8	Whiteville township
2,033	1,300	595	12,837	91.3	18,958	10,077	3,928	2,335	22.8	16.0	Columbia County
187	95	36	951	98.8	1,434	723	318	169	24.2	16.8	Emerson township
20	13	8	181	103.3	244	123	41	23	33.7	11.1	Emerson town
138	101	28	754	98.0	1,163	605	267	159	22.1	17.9	McNeil township
30	21	9	282	83.0	369	207	60	39	28.5	11.6	McNeil city
2	1	0	3	100.0	6	3	3	2	0.0	50.0	Magnolia city (part)
1,257	874	424	8,690	89.9	12,855	6,888	2,555	1,574	22.1	15.5	Magnolia township
793	633	362	6,226	85.8	9,079	4,972	1,788	1,162	21.5	15.5	Magnolia city (part)
136	99	63	823	93.9	1,202	627	298	165	24.7	18.7	Taylor township
41	28	12	297	90.6	405	216	81	48	28.4	14.3	Taylor city
60	29	12	351	99.1	544	275	101	53	22.2	14.4	Village township
255	102	32	1,268	86.8	1,760	959	389	215	25.7	16.4	Waldo township
138	56	23	761	80.3	988	561	217	126	28.0	15.8	Waldo city
1,946	1,192	454	10,740	98.1	16,128	8,265	3,592	1,966	24.2	16.9	Conway County
27	19	9	156	116.0	254	115	55	25	24.6	16.3	Austin township
100	54	19	652	105.1	968	479	173	84	27.6	12.9	Bentley township
44	33	13	381	105.0	542	273	90	44	30.6	11.5	Oppelo city
95	46	8	429	106.1	670	330	149	79	24.2	16.9	Bird township
46	19	11	241	101.7	332	174	76	37	31.7	15.6	Catholic Point township
37	16	7	168	106.0	263	128	60	28	24.0	17.3	Cedar Falls township
36	20	4	197	90.9	298	156	60	33	20.7	16.0	Gregory township
64	44	8	328	111.6	533	256	116	53	23.2	16.7	Griffin township
14	1	2	45	86.7	66	34	17	9	21.4	20.2	Higgins township
171	97	31	1,037	95.2	1,537	799	299	168	24.1	14.8	Howard township

Table 1.
Age and Sex: 2010—Con.

[For information on confidentiality protection, nonsampling error, and definitions, see Selected Appendixes at <www.census.gov/prod/cen2010/cph-1-a.pdf>]

State County County Subdivision Place	Total population	Median age	Age									
			Under 5 years	5 to 17 years	18 to 20 years	21 to 24 years	25 to 34 years	35 to 44 years	45 to 54 years	55 to 59 years	60 to 64 years	
Conway County—Con.												
Howard township—Con.												
Menifee town.....	302	41.0	22	57	21	9	26	27	55	24	13	
Plumerville city.....	826	41.3	47	143	26	38	98	96	127	68	52	
Lick Mountain township.....	825	40.1	63	139	36	27	104	97	121	62	50	
Center Ridge CDP.....	388	39.0	30	66	21	17	46	48	56	27	23	
McLaren township.....	225	44.5	15	39	9	7	24	21	30	20	14	
Martin township.....	140	49.8	9	20	1	2	16	15	17	13	11	
Nichols township.....	659	42.4	47	114	25	24	55	82	101	39	46	
Old Hickory township.....	203	42.7	11	33	6	13	20	28	37	14	14	
Petit Jean township.....	101	38.8	6	20	2	5	11	11	10	7	11	
St. Vincent township.....	640	41.4	42	108	22	28	74	73	90	55	35	
Steele township.....	439	40.1	34	74	14	19	42	63	69	31	28	
Union township.....	740	44.5	31	131	21	21	93	83	132	47	63	
Washington township.....	1,852	40.4	122	316	85	84	191	230	305	128	104	
Welborn township.....	8,831	40.0	617	1,495	347	417	1,066	983	1,294	531	464	
Morrilton city.....	6,767	38.4	507	1,158	288	341	846	727	959	374	327	
White Eagle township.....	50	44.5	2	10	1	1	9	2	5	5	7	
Craighead County.....												
Big Creek township.....	96,443	33.2	7,040	17,101	5,828	6,693	13,912	11,933	12,116	5,295	4,785	
Bono city.....	5,277	33.7	385	1,070	199	271	814	736	716	301	270	
Black Oak township.....	2,131	28.7	214	445	93	143	418	266	203	92	74	
Black Oak town.....	2,307	39.4	173	418	83	104	259	284	352	158	149	
Caraway city.....	262	35.0	24	45	16	18	28	29	37	18	17	
Brookland township.....	1,279	37.3	101	242	48	54	159	157	188	95	69	
Brookland city.....	3,146	35.7	204	619	152	173	396	483	415	157	171	
Buffalo township.....	1,642	31.3	130	344	83	101	249	260	188	66	68	
Monette city.....	1,969	40.5	138	312	72	84	228	251	240	125	133	
Gilkerson township.....	1,501	42.8	115	207	53	73	162	178	188	87	103	
Jonesboro city (part).....	5,559	35.6	431	1,199	161	175	766	880	847	317	274	
Greenfield township.....	4,797	34.6	384	1,058	139	148	698	773	722	248	220	
Jonesboro city (part).....	2,645	36.1	175	539	113	109	351	386	405	164	152	
Herndon township.....	592	34.9	42	101	30	33	91	79	86	34	26	
Jonesboro township.....	1,215	42.1	64	189	63	47	132	178	203	103	87	
Jonesboro city (part).....	54,649	32.3	3,918	8,944	4,104	4,382	7,907	6,208	6,577	3,003	2,674	
Lake City township.....	51,471	31.8	3,725	8,353	3,986	4,247	7,563	5,732	6,069	2,792	2,495	
Lake City city (part).....	2,271	36.9	143	462	82	98	289	302	296	127	121	
Lester township.....	2,077	36.6	139	424	75	88	265	279	257	113	112	
Lake City city (part).....	428	45.0	17	76	12	22	39	48	70	34	26	
Little Texas township.....	5	26.3	1	1	0	0	0	0	0	0	0	
Cash town (part).....	198	40.5	4	40	7	10	23	21	30	8	10	
Maumelle township.....	41	50.3	0	7	2	2	4	3	7	3	1	
Bay city.....	2,260	36.2	156	419	102	118	302	288	318	128	112	
Jonesboro city (part).....	1,801	35.0	134	320	83	103	261	213	254	101	89	
Nettleton township.....	95	49.5	2	18	5	3	4	13	13	7	6	
Powell township.....	10,657	28.3	972	2,093	559	958	1,947	1,283	1,053	414	379	
Prairie township.....	10,308	28.1	952	2,031	541	943	1,910	1,234	997	387	355	
Promised Land township.....	2,952	38.7	212	546	92	102	363	451	470	210	176	
Egypt town.....	94	42.3	4	19	3	3	9	14	16	7	6	
Taylor township.....	190	39.0	11	36	6	6	32	32	25	8	10	
Texas township.....	112	38.0	6	26	2	3	11	20	9	4	5	
Cash town (part).....	236	47.3	7	36	7	13	24	21	42	14	21	
	390	36.8	26	84	11	18	43	67	41	17	14	
	301	36.8	22	64	9	14	30	53	34	16	8	
Crawford County.....												
Alma township.....	61,948	37.6	4,291	12,059	2,376	2,816	7,437	8,148	9,158	3,868	3,562	
Alma city (part).....	7,054	34.2	552	1,479	276	353	937	905	953	331	371	
Bidville township.....	5,193	32.3	455	1,114	208	282	743	663	642	218	233	
Cedar Creek township.....	60	49.7	1	10	2	0	8	1	11	5	10	
Cedarville township.....	652	40.2	42	129	36	19	62	82	132	50	29	
Cedarville city.....	1,959	37.3	134	416	69	71	238	270	298	133	130	
Chester township.....	1,394	36.8	91	298	51	59	168	196	193	99	99	
Chester town.....	785	45.6	42	135	18	18	90	82	140	68	66	
Mountainburg city (part).....	159	41.1	10	37	7	4	16	15	18	9	16	
Cove City township.....	54	26.7	2	15	3	5	7	4	9	2	4	
Dean Springs township.....	2,109	42.2	18	31	13	5	32	23	40	10	23	
Alma city (part).....	2,605	39.9	145	513	89	117	268	334	435	221	153	
Dora township.....	1	75.5	0	0	0	0	0	0	0	0	0	
Van Buren city (part).....	1,300	29.9	104	304	52	96	187	207	167	44	56	
Dyer township.....	1,056	27.7	93	261	37	81	174	165	126	37	39	
Alma city (part).....	2,002	38.0	111	441	60	78	222	264	319	112	119	
Dyer city.....	1,000	47.2	10	29	3	2	18	22	22	14	14	
Jasper township.....	876	37.4	48	196	29	32	100	119	143	41	57	
Kibler township.....	2,495	42.1	140	474	73	84	216	365	455	185	165	
Kibler city (part).....	1,240	40.4	67	233	58	44	124	171	196	115	64	
Lancaster township.....	507	42.7	35	73	26	19	53	64	74	54	26	
Lees Creek township.....	1,179	38.9	71	255	39	35	118	177	176	98	59	
Locke township.....	628	42.0	21	135	27	23	49	83	103	46	50	
Mountainburg township.....	285	50.4	9	42	10	9	21	29	58	26	17	
Mountainburg city (part).....	1,998	39.1	138	351	91	91	230	254	278	135	140	
Mulberry township.....	577	37.3	52	95	29	33	65	81	67	32	37	
	2,006	40.2	151	335	68	80	248	239	287	152	117	

Table 1.
Age and Sex: 2010—Con.

[For information on confidentiality protection, nonsampling error, and definitions, see Selected Appendixes at <www.census.gov/prod/cen2010/cph-1-a.pdf>]

Age—Con			Age and sex						Percent of total population		State County County Subdivision Place
65 to 74 years	75 to 84 years	85 years and over	All ages		18 years and over		65 years and over		Under 18 years	65 years and over	
			Female	Males per 100 females	Total	Female	Total	Female			
27	10	11	160	88.8	223	123	48	27	26.2	15.9	Conway County—Con.
74	45	12	430	92.1	636	333	131	80	23.0	15.9	Howard township—Con.
70	39	17	419	96.9	623	318	126	72	24.5	15.3	Menfee town
27	17	10	195	99.0	292	147	54	31	24.7	13.9	Plumerville city
36	7	3	103	118.4	171	77	46	19	24.0	20.4	Lick Mountain township
18	15	3	67	109.0	111	53	36	19	20.7	25.7	Center Ridge CDP
68	40	18	320	105.9	498	241	126	63	24.4	19.1	McLaren township
17	7	3	101	101.0	159	78	27	16	21.7	13.3	Martin township
14	3	1	48	110.4	75	39	18	9	25.7	17.8	Nichols township
56	39	18	310	106.5	490	240	113	64	23.4	17.7	Old Hickory township
36	24	5	213	106.1	331	165	65	33	24.6	14.8	Petit Jean township
54	41	23	357	107.3	578	285	118	63	21.9	15.9	St. Vincent township
167	94	26	916	102.2	1,414	698	287	143	23.7	15.5	Steele township
820	562	235	4,608	91.6	6,719	3,582	1,617	944	23.9	18.3	Union township
588	442	210	3,592	88.4	5,102	2,773	1,240	750	24.6	18.3	Washington township
0	5	3	25	100.0	38	18	8	5	24.0	16.0	Welborn township
											Morrilton city
											White Eagle township
6,469	3,788	1,483	49,366	95.4	72,302	37,752	11,740	6,861	25.0	12.2	Craighead County
314	160	41	2,652	99.0	3,822	1,964	515	295	27.6	9.8	Big Creek township
111	57	15	1,111	91.8	1,472	796	183	122	30.9	8.6	Bono city
197	108	22	1,186	94.5	1,716	898	327	201	25.6	14.2	Black Oak township
15	12	3	125	109.6	193	96	30	17	26.3	11.5	Black Oak town
109	50	7	680	88.1	936	513	166	110	26.8	13.0	Caraway city
235	110	31	1,558	101.9	2,323	1,174	376	199	26.2	12.0	Brookland township
93	49	11	820	100.2	1,168	607	153	86	28.9	9.3	Brookland city
188	124	74	1,037	89.9	1,519	816	386	256	22.9	19.6	Buffalo township
158	109	68	806	86.2	1,179	646	335	227	21.5	22.3	Monette city
361	124	24	2,823	96.9	3,929	2,022	509	270	29.3	9.2	Gilkerson township
293	94	20	2,453	95.6	3,355	1,736	407	214	30.1	8.5	Jonesboro city (part)
178	54	19	1,289	105.2	1,931	959	251	137	27.0	9.5	Greenfield township
47	17	6	290	104.1	449	222	70	44	24.2	11.8	Jonesboro city (part)
92	45	12	601	102.2	962	473	149	84	20.8	12.3	Herdon township
3,652	2,361	919	28,236	93.5	41,787	22,017	6,932	4,102	23.5	12.7	Jonesboro township
3,384	2,240	885	26,657	93.1	39,393	20,810	6,509	3,889	23.5	12.6	Jonesboro city (part)
194	104	53	1,138	99.6	1,666	867	351	205	26.6	15.5	Lake City township
178	98	49	1,047	98.4	1,514	799	325	194	27.1	15.6	Lake City city (part)
48	23	13	212	101.9	335	165	84	47	21.7	19.6	Lester township
0	1	0	3	66.7	3	2	1	1	40.0	20.0	Lake City city (part)
31	6	8	93	112.9	154	71	45	22	22.2	22.7	Little Texas township
7	4	1	20	105.0	34	18	12	6	17.1	29.3	Cash town (part)
195	85	37	1,153	96.0	1,685	868	317	178	25.4	14.0	Maumelle township
159	58	26	932	93.2	1,347	696	243	137	25.2	13.5	Bay city
7	12	5	44	115.9	75	36	24	11	21.1	25.3	Jonesboro city (part)
455	347	197	5,491	94.1	7,592	4,024	999	607	28.8	9.4	Nettleton township
426	338	194	5,328	93.5	7,325	3,894	958	589	28.9	9.3	Jonesboro city (part)
229	84	17	1,470	100.8	2,194	1,101	330	173	25.7	11.2	Powell township
5	7	1	44	113.6	71	35	13	5	24.5	13.8	Prairie township
19	14	3	89	113.5	143	68	36	16	24.7	18.9	Promised Land township
11	12	3	55	103.6	80	39	26	11	28.6	23.2	Egypt town
35	11	5	115	105.2	193	94	51	26	18.2	21.6	Taylor township
41	21	7	179	117.9	280	136	69	38	28.2	17.7	Texas township
28	18	5	141	113.5	215	107	51	30	28.6	16.9	Cash town (part)
4,923	2,486	824	31,377	97.4	45,598	23,334	8,233	4,551	26.4	13.3	Crawford County
504	265	128	3,692	91.1	5,023	2,672	897	535	28.8	12.7	Alma township
340	199	96	2,757	88.4	3,624	1,970	635	394	30.2	12.2	Alma city (part)
5	2	5	32	87.5	49	28	12	8	18.3	20.0	Bidville township
45	20	6	320	103.8	481	232	71	32	26.2	10.9	Cedar Creek township
132	56	12	950	106.2	1,409	690	200	94	28.1	10.2	Cedarville township
91	39	10	673	107.1	1,005	492	140	66	27.9	10.0	Cedarville city
80	39	7	379	107.1	608	291	126	64	22.5	16.1	Chester township
18	5	4	76	109.2	112	52	27	11	29.6	17.0	Chester town
1	2	0	23	134.8	37	17	3	1	31.5	5.6	Mountainburg city (part)
17	6	1	117	87.2	170	89	24	10	22.4	11.0	Cove City township
220	89	21	1,294	101.3	1,947	975	330	178	25.3	12.7	Dean Springs township
0	1	0	1	0.0	1	1	1	1	0.0	100.0	Alma city (part)
64	15	4	656	98.2	892	457	83	42	31.4	6.4	Dora township
35	6	2	537	96.6	702	357	43	20	33.5	4.1	Van Buren city (part)
169	92	15	997	100.8	1,450	734	276	143	27.6	13.8	Dyer township
35	9	2	94	90.4	140	70	46	22	21.8	25.7	Alma city (part)
60	45	6	445	96.9	632	327	111	61	27.9	12.7	Dyer city
214	98	26	1,208	106.5	1,881	908	338	173	24.6	13.5	Jasper township
102	54	12	608	103.9	940	464	168	95	24.2	13.5	Kibler township
46	31	6	265	91.3	399	209	83	47	21.3	16.4	Kibler city (part)
86	50	15	572	106.1	853	416	151	75	27.7	12.8	Lancaster township
60	25	6	307	104.6	472	225	91	34	24.8	14.5	Lees Creek township
39	20	5	132	115.9	234	110	64	35	17.9	22.5	Locke township
184	84	22	993	101.2	1,509	761	290	150	24.5	14.5	Mountainburg township
55	23	8	298	93.6	430	215	86	44	25.5	14.9	Mountainburg city (part)
199	106	24	1,010	98.6	1,520	768	329	182	24.2	16.4	Mulberry township

Table 1.
Age and Sex: 2010—Con.

[For information on confidentiality protection, nonsampling error, and definitions, see Selected Appendixes at <www.census.gov/prod/cen2010/cph-1-a.pdf>]

State County County Subdivision Place	Total population	Median age	Age									
			Under 5 years	5 to 17 years	18 to 20 years	21 to 24 years	25 to 34 years	35 to 44 years	45 to 54 years	55 to 59 years	60 to 64 years	
Crawford County—Con.												
Mulberry township—Con.												
Mulberry city (part).....	1,413	38.5	119	235	43	64	184	179	183	87	89	
Oliver Springs township.....	1,730	42.9	113	278	65	68	163	231	289	135	118	
Porter township.....	312	46.2	15	54	16	10	26	25	60	21	28	
Rudy township.....	1,373	41.2	67	270	48	55	129	197	200	97	83	
Alma city (part).....	46	49.0	0	10	2	0	4	5	9	3	8	
Rudy town.....	61	47.5	0	13	2	2	3	9	12	4	2	
Uniontown township.....	1,029	37.5	68	191	42	49	123	147	167	67	69	
Upper township.....	136	43.5	11	18	4	8	13	16	25	9	14	
Van Buren township.....	29,194	35.9	2,178	5,661	1,161	1,432	3,781	3,818	4,090	1,674	1,581	
Kibler city (part).....	454	44.3	26	73	8	21	60	46	75	43	38	
Van Buren city (part).....	21,735	33.9	1,766	4,354	894	1,148	2,996	2,908	2,866	1,117	1,075	
Vine Prairie township.....	422	49.5	16	52	10	16	32	44	82	34	32	
Mulberry city (part).....	242	49.4	8	29	4	6	18	31	45	19	19	
Whitley township.....	1,224	40.1	75	243	48	53	113	172	191	94	65	
Winfrey township.....	61	44.2	2	9	1	2	7	12	6	6	3	
Crittenden County.....	50,902	34.2	4,077	10,732	2,049	2,503	6,610	6,503	7,380	3,048	2,523	
Black Oak township.....	392	44.4	21	58	11	20	30	60	45	30	43	
Bob Ward township.....	982	41.3	69	182	41	56	91	102	166	80	49	
Anthonyville town.....	161	48.2	8	20	9	8	10	19	29	21	7	
Edmondson town (part).....	427	30.7	35	107	20	23	48	47	57	23	21	
Jennette town (part).....	0	0.0	0	0	0	0	0	0	0	0	0	
Fogleman township.....	1,029	41.2	70	168	45	62	96	113	169	85	65	
Gilmore city.....	188	38.0	12	37	14	17	11	19	34	15	8	
Turrell city.....	615	41.1	39	100	29	37	58	63	95	57	38	
Jackson township.....	1,352	38.8	84	246	47	68	159	162	214	83	81	
Crawfordsville town.....	479	39.0	27	90	15	22	59	60	64	22	34	
Jennette town (part).....	0	0.0	0	0	0	0	0	0	0	0	0	
Marion city (part).....	0	0.0	0	0	0	0	0	0	0	0	0	
West Memphis city (part).....	7	70.5	0	0	0	0	0	1	1	1	0	
Jasper township.....	14,767	33.4	1,119	3,268	545	598	2,214	2,234	2,260	826	619	
Clarkedale city (part).....	28	46.5	0	3	0	2	3	4	9	1	1	
Marion city (part).....	12,196	33.3	901	2,715	418	477	1,909	1,935	1,837	660	503	
Sunset town.....	198	37.5	12	37	10	10	27	21	32	13	5	
West Memphis city (part).....	0	0.0	0	0	0	0	0	0	0	0	0	
Lucas township.....	657	51.5	34	80	11	24	53	59	121	66	61	
Horseshoe Lake town.....	292	53.3	14	34	5	8	27	19	51	38	20	
Mississippi township.....	26,435	32.8	2,292	5,598	1,132	1,455	3,433	3,128	3,552	1,535	1,303	
Marion city (part).....	0	0.0	0	0	0	0	0	0	0	0	0	
West Memphis city (part).....	26,201	32.9	2,272	5,540	1,121	1,445	3,382	3,084	3,536	1,530	1,295	
Mound City township.....	464	38.2	26	84	11	26	61	64	88	46	20	
Clarkedale city (part).....	44	53.5	1	5	2	1	0	3	12	6	4	
Marion city (part).....	149	29.9	13	25	4	13	37	18	25	5	5	
West Memphis city (part).....	26	33.5	2	5	0	2	5	6	3	1	1	
Proctor township.....	942	45.6	58	156	26	26	72	121	193	72	69	
Edmondson town (part).....	0	0.0	0	0	0	0	0	0	0	0	0	
West Memphis city (part).....	11	41.5	0	1	0	2	1	3	2	2	0	
Tyronza township.....	3,088	33.3	256	706	155	148	340	335	416	182	161	
Earle city.....	2,414	30.0	222	594	122	129	277	249	310	131	100	
Jennette town (part).....	115	48.8	3	22	3	2	9	14	15	15	10	
Wappanocca township.....	794	38.9	48	186	25	20	61	125	156	43	52	
Clarkedale city (part).....	299	36.3	14	87	11	3	21	70	48	13	17	
Jericho town.....	119	46.2	4	24	3	2	10	13	26	4	9	
Cross County.....	17,870	39.7	1,118	3,376	607	736	2,036	2,268	2,671	1,132	1,167	
Bedford township.....	523	42.1	21	98	14	16	58	73	81	46	29	
Wynne city (part).....	32	30.5	3	6	0	2	8	5	2	0	1	
Brushy Lake township.....	339	43.5	18	67	7	8	35	45	60	16	22	
Coldwater township.....	376	43.4	16	69	11	8	34	61	51	27	39	
Ellis township.....	495	41.4	38	82	17	26	44	68	82	32	22	
Fair Oaks township.....	167	45.8	9	28	5	3	15	21	24	21	11	
Hickory Ridge township.....	498	46.0	31	70	10	16	57	58	69	27	43	
Hickory Ridge city.....	272	46.0	16	37	7	8	28	34	40	18	23	
Mitchell township.....	1,137	40.7	75	215	26	36	128	160	161	67	85	
Cherry Valley city.....	651	37.1	46	135	15	23	88	80	87	36	43	
Searcy township.....	1,336	41.0	80	224	46	58	151	179	190	98	97	
Smith township.....	1,892	40.1	110	346	58	80	203	283	284	144	158	
Twist township.....	16	57.5	0	1	0	1	1	0	4	3	4	
Tyronza township.....	1,323	45.6	70	237	55	57	113	116	226	100	104	
Parkin city.....	1,105	44.3	61	214	44	49	93	100	184	73	84	
Wynne township.....	9,768	37.8	650	1,939	358	427	1,197	1,204	1,439	551	553	
Wynne city (part).....	8,335	37.6	564	1,629	309	370	1,052	1,002	1,169	475	466	
Dallas County.....	8,116	42.7	470	1,443	272	356	809	924	1,189	642	537	
Bunn township.....	18	42.5	0	6	0	0	1	3	1	1	5	
Chester township.....	430	45.3	30	67	13	26	34	42	76	46	26	
Carthage city.....	343	41.8	27	59	11	23	25	37	62	34	18	
Dry Run township.....	379	19.5	16	164	17	9	29	25	40	19	21	
Fordyce city (part).....	286	16.7	15	148	13	7	18	20	21	10	17	
Fordyce township.....	4,597	40.9	283	819	165	225	492	559	630	335	264	

Table 1.
Age and Sex: 2010—Con.

[For information on confidentiality protection, nonsampling error, and definitions, see Selected Appendixes at <www.census.gov/prod/cen2010/cph-1-a.pdf>]

Age—Con			Age and sex						Percent of total population		State County County Subdivision Place
65 to 74 years	75 to 84 years	85 years and over	All ages		18 years and over		65 years and over		Under 18 years	65 years and over	
			Female	Males per 100 females	Total	Female	Total	Female			
											Crawford County—Con.
140	74	16	718	96.8	1,059	541	230	128	25.1	16.3	Mulberry township—Con.
185	69	16	883	95.9	1,339	680	270	143	22.6	15.6	Mulberry city (part)
32	18	7	149	109.4	243	119	57	30	22.1	18.3	Oliver Springs township
139	72	16	671	104.6	1,036	507	227	109	24.5	16.5	Porter township
4	1	0	24	91.7	36	19	5	1	21.7	10.9	Rudy township
8	4	2	30	103.3	48	23	14	8	21.3	23.0	Alma city (part)
69	30	7	498	106.6	770	367	106	49	25.2	10.3	Rudy town
17	1	0	62	119.4	107	47	18	11	21.3	13.2	Uniontown township
2,183	1,187	448	15,039	94.1	21,355	11,172	3,818	2,219	26.9	13.1	Upper township
39	22	3	227	100.0	355	175	64	30	21.8	14.1	Van Buren township
1,440	821	350	11,319	92.0	15,615	8,296	2,611	1,572	28.2	12.0	Kibler city (part)
57	38	9	204	106.9	354	177	104	49	16.1	24.6	Van Buren city (part)
35	23	5	119	103.4	205	107	63	34	15.3	26.0	Vine Prairie township
117	44	9	573	113.6	906	419	170	83	26.0	13.9	Mulberry city (part)
4	6	3	31	96.8	50	26	13	8	18.0	21.3	Whitley township
											Winfrey township
3,220	1,645	612	26,736	90.4	36,093	19,464	5,477	3,251	29.1	10.8	Crittenden County
47	23	4	185	111.9	313	153	74	38	20.2	18.9	Black Oak township
89	45	12	486	102.1	731	367	146	81	25.6	14.9	Bob Ward township
13	13	4	74	117.6	133	64	30	20	17.4	18.6	Anthonyville town
27	14	5	234	82.5	285	154	46	23	33.3	10.8	Edmondson town (part)
0	0	0	0	(X)	0	0	0	0	(X)	(X)	Jennette town (part)
90	50	16	534	92.7	791	412	156	92	23.1	15.2	Fogleman township
15	4	2	88	113.6	139	72	21	12	26.1	11.2	Gilmore city
50	37	12	336	83.0	476	256	99	63	22.6	16.1	Turrell city
114	72	22	647	109.0	1,022	499	208	103	24.4	15.4	Jackson township
57	20	9	245	95.5	362	187	86	47	24.4	18.0	Crawfordsville town
0	0	0	0	(X)	0	0	0	0	(X)	(X)	Jennette town (part)
0	0	0	0	(X)	0	0	0	0	(X)	(X)	Marion city (part)
1	2	1	3	133.3	7	3	4	1	0.0	57.1	West Memphis city (part)
725	275	84	7,608	94.1	10,380	5,460	1,084	620	29.7	7.3	Jasper township
2	3	0	12	133.3	25	12	5	2	10.7	17.9	Clarkedale city (part)
570	198	73	6,349	92.1	8,580	4,565	841	494	29.6	6.9	Marion city (part)
8	19	4	85	132.9	149	67	31	20	24.7	20	Sunset town
0	0	0	0	(X)	0	0	0	0	(X)	(X)	West Memphis city (part)
86	50	12	313	109.9	543	268	148	77	17.4	22.5	Lucas township
46	22	8	144	102.8	244	125	76	42	16.4	26.0	Horseshoe Lake town
1,690	941	376	14,223	85.9	18,545	10,331	3,007	1,865	29.8	11.4	Mississippi township
0	0	0	0	(X)	0	0	0	0	(X)	(X)	Marion city (part)
1,682	938	376	14,103	85.8	18,389	10,247	2,996	1,858	29.8	11.4	West Memphis city (part)
21	9	8	251	84.9	354	184	38	23	23.7	8.2	Mound City township
6	2	2	24	83.3	38	22	10	5	13.6	22.7	Clarkedale city (part)
2	2	0	81	84.0	111	58	4	3	25.5	2.7	Marion city (part)
1	0	0	15	73.3	19	9	1	0	26.9	3.8	West Memphis city (part)
88	43	18	468	101.3	728	362	149	80	22.7	15.8	Proctor township
0	0	0	0	(X)	0	0	0	0	(X)	(X)	Edmondson town (part)
0	0	0	5	120.0	10	5	0	0	9.1	0.0	West Memphis city (part)
217	122	50	1,623	90.3	2,126	1,143	389	226	31.2	12.6	Tyronza township
149	92	39	1,305	85.0	1,598	887	280	167	33.8	11.6	Earle city
14	6	2	57	101.8	90	45	22	12	21.7	19.1	Jennette town (part)
53	15	10	398	99.5	560	285	78	46	29.5	9.8	Wappanocca township
12	0	3	154	94.2	198	104	15	10	33.8	5.0	Clarkedale city (part)
9	8	7	69	72.5	91	55	24	15	23.5	20.2	Jericho town
1,547	851	361	9,249	93.2	13,376	7,058	2,759	1,592	25.1	15.4	Cross County
55	24	8	245	113.5	404	193	87	47	22.8	16.6	Bedford township
4	1	0	16	100.0	23	11	5	3	28.1	15.6	Wynne city (part)
37	17	7	166	104.2	254	125	61	35	25.1	18.0	Brushy Lake township
39	16	5	185	103.2	291	144	60	28	22.6	16.0	Coldwater township
47	30	7	254	94.9	375	190	84	41	24.2	17.0	Ellis township
18	11	1	87	92.0	130	64	30	17	22.2	18.0	Fair Oaks township
75	31	11	251	98.4	397	204	117	68	20.3	23.5	Hickory Ridge township
40	13	8	133	104.5	219	112	61	36	19.5	22.4	Hickory Ridge city
111	51	22	578	96.7	847	442	184	100	25.5	16.2	Mitchell township
59	25	14	343	89.8	470	259	98	60	27.8	15.1	Cherry Valley city
142	55	16	660	102.4	1,032	515	213	113	22.8	15.9	Searcy township
146	62	18	921	105.4	1,436	703	226	116	24.1	11.9	Smith township
2	0	0	10	60.0	15	9	2	1	6.3	12.5	Twist township
119	89	37	696	90.1	1,016	538	245	136	23.2	18.5	Tyronza township
96	73	34	591	87.0	830	444	203	114	24.9	18.4	Parkin city
756	465	229	5,196	88.0	7,179	3,931	1,450	890	26.5	14.8	Wynne township
650	435	214	4,482	86.0	6,142	3,409	1,299	813	26.3	15.6	Wynne city (part)
765	520	189	4,142	95.9	6,203	3,225	1,474	854	23.6	18.2	Dallas County
0	1	0	8	125.0	12	5	1	1	33.3	5.6	Bunn township
40	22	8	233	84.5	333	176	70	45	22.6	16.3	Chester township
27	16	4	191	79.6	257	141	47	32	25.1	13.7	Carthage city
27	9	3	178	112.9	199	106	39	22	47.5	10.3	Dry Run township
15	1	1	129	121.7	123	65	17	9	57.0	5.9	Fordyce city (part)
401	295	129	2,370	94.0	3,495	1,842	825	496	24.0	17.9	Fordyce township

Table 1.
Age and Sex: 2010—Con.

[For information on confidentiality protection, nonsampling error, and definitions, see Selected Appendixes at <www.census.gov/prod/cen2010/cph-1-a.pdf>]

State County County Subdivision Place	Total population	Median age	Age								
			Under 5 years	5 to 17 years	18 to 20 years	21 to 24 years	25 to 34 years	35 to 44 years	45 to 54 years	55 to 59 years	60 to 64 years
Dallas County—Con.											
Fordyce township—Con.											
Fordyce city (part).....	4,014	40.8	251	709	152	207	431	482	557	275	223
Holly Springs township.....	314	47.6	13	55	13	8	13	47	46	30	34
Jackson township.....	190	48.2	9	24	4	8	24	18	36	12	17
Liberty township.....	32	53.0	3	4	1	1	3	0	6	1	1
Manchester township.....	415	45.5	25	66	15	17	36	45	62	27	32
Nix township.....	117	53.2	3	14	2	5	10	12	19	13	11
Owen township.....	908	47.2	53	123	26	35	96	94	160	92	64
Sparkman city.....	427	47.9	25	61	10	18	43	41	76	43	24
Princeton township.....	152	44.5	7	27	3	3	16	21	21	16	8
Smith township.....	169	48.1	11	21	4	7	17	15	31	14	15
Southall township.....	303	49.9	14	42	6	8	31	33	44	30	32
Willow township.....	92	48.7	3	11	3	4	7	10	17	6	7
Desha County.....											
Bowie township.....	4,213	37.0	337	777	168	210	514	466	617	275	234
McGehee city (part).....	4,104	36.8	334	762	164	206	506	441	601	265	226
Clayton township.....	575	45.1	42	82	17	25	49	71	99	49	42
McGehee city (part).....	0	0.0	0	0	0	0	0	0	0	0	0
Reed town.....	141	41.5	9	25	5	6	12	20	25	8	8
Tillar city (part).....	21	52.5	3	1	1	0	2	2	3	1	0
Franklin township.....	417	46.9	17	72	13	11	32	51	67	31	37
Arkansas City city.....	366	46.0	17	65	12	9	29	46	54	28	32
Halley township.....	346	46.0	18	57	3	12	41	40	66	27	22
McGehee city (part).....	115	43.5	4	23	0	2	12	18	23	11	9
Jefferson township.....	239	38.8	13	40	9	12	37	27	43	14	9
Mississippi township.....	74	38.5	3	14	3	5	8	6	6	5	10
Randolph township.....	5,266	35.7	466	1,015	233	241	634	538	730	359	290
Dumas city (part).....	4,706	35.2	427	910	210	215	579	496	633	310	261
Mitchellville city.....	360	46.0	23	68	16	13	30	24	61	34	20
Red Fork township.....	793	47.8	36	119	29	25	55	99	127	75	81
Watson city.....	211	45.8	11	41	5	11	20	16	24	21	19
Richland township.....	343	36.9	14	75	13	17	41	52	43	13	21
Silver Lake township.....	496	41.3	28	101	9	21	53	69	73	37	37
Walnut Lake township.....	246	47.0	14	37	10	8	26	16	62	27	14
Dumas city (part).....	0	0.0	0	0	0	0	0	0	0	0	0
Drew County.....											
Bartholomew township.....	18,509	36.9	1,163	3,198	1,231	1,132	2,164	2,097	2,612	1,191	986
Jerome town.....	168	49.0	13	20	5	7	18	11	28	14	8
Bearhouse township.....	39	44.5	1	7	2	2	5	5	9	5	2
Clear Creek township.....	38	40.5	7	2	0	3	5	8	2	1	3
Collins township.....	551	40.7	34	92	20	22	78	59	77	40	38
Cominto township.....	235	46.4	8	36	10	8	24	23	52	12	15
Crook township.....	422	38.2	18	102	13	18	40	64	60	27	26
Franklin township.....	305	42.8	13	54	16	13	30	42	63	18	12
Tillar city (part).....	617	46.1	37	88	20	23	62	68	113	47	44
Live Oak township.....	204	47.3	9	31	6	9	15	22	39	23	17
Winchester town.....	498	44.6	26	88	21	19	43	55	80	44	39
Marion township.....	167	45.5	7	34	11	5	10	16	21	20	16
Monticello city.....	12,673	34.2	838	2,157	1,008	918	1,529	1,382	1,642	781	650
Saline township.....	9,467	31.9	670	1,598	855	762	1,190	991	1,140	527	425
Wilmar city.....	1,281	41.6	59	253	51	34	138	165	194	90	66
Spring Hill township.....	511	40.4	25	94	28	17	63	51	80	35	26
Veasey township.....	850	42.5	50	142	32	35	84	115	163	51	41
Faulkner County.....	871	38.3	60	164	35	32	113	105	138	66	44
Faulkner County.....											
Benedict township.....	113,237	31.5	7,931	19,811	7,398	10,371	16,179	14,394	14,770	5,920	5,145
Conway city (part).....	1,114	40.2	65	217	37	40	113	174	218	64	68
Benton township.....	8	51.0	0	0	0	1	2	0	2	1	1
Quitman city (part).....	961	38.7	76	185	33	25	116	117	158	69	66
Bristol township.....	30	48.0	2	3	3	0	2	3	10	2	1
Cadron township.....	233	40.4	12	44	7	6	26	38	27	13	22
Conway city (part).....	68,003	28.4	4,810	10,717	5,788	8,439	10,549	7,950	7,606	3,172	2,664
Mayflower city (part).....	57,872	27.2	4,090	8,954	5,416	7,943	9,121	6,679	6,039	2,489	2,067
California township.....	24	55.0	0	4	1	0	2	1	4	1	0
Guy city (part).....	2,089	38.8	136	415	75	82	243	290	307	144	137
Twin Groves town (part).....	708	37.6	53	140	27	32	81	97	90	46	42
Clifton township.....	0	0.0	0	0	0	0	0	0	0	0	0
Wooster town.....	2,851	36.7	188	635	108	113	310	458	450	152	145
Cypress township.....	860	36.4	55	195	22	35	105	133	113	51	53
Vilonia city (part).....	5,480	33.4	405	1,258	221	236	738	832	766	261	240
Danley township.....	2,665	28.9	253	689	106	128	426	410	289	88	76
Mayflower city (part).....	4,694	40.8	294	706	149	200	624	625	769	371	334
Holland city (part).....	2,134	38.9	146	321	53	102	315	296	303	155	124
East Fork township.....	2,975	35.6	207	635	106	146	372	431	480	180	141
Vilonia city (part).....	1	44.5	0	0	0	0	0	1	0	0	0
Enola township.....	205	28.9	26	38	6	12	44	36	25	6	1
Enola town (part).....	2,203	38.2	125	446	76	98	255	314	361	161	114
Hardin township.....	855	39.0	55	176	30	30	81	118	142	68	52
Enola town (part).....	301	37.4	21	62	11	15	29	38	42	18	17
Hardin township.....	6,775	32.2	568	1,460	248	323	1,047	929	901	317	290

Table 1.
Age and Sex: 2010—Con.

[For information on confidentiality protection, nonsampling error, and definitions, see Selected Appendixes at <www.census.gov/prod/cen2010/cph-1-a.pdf>]

Age—Con			Age and sex						Percent of total population		State County County Subdivision Place
65 to 74 years	75 to 84 years	85 years and over	All ages		18 years and over		65 years and over		Under 18 years	65 years and over	
			Female	Males per 100 females	Total	Female	Total	Female			
											Dallas County—Con.
336	276	115	2,081	92.9	3,054	1,618	727	444	23.9	18.1	Fordyce township—Con.
33	18	4	164	91.5	246	132	55	27	21.7	17.5	Fordyce city (part)
24	10	4	102	86.3	157	88	38	21	17.4	20.0	Holly Springs township
4	7	1	17	88.2	25	13	12	7	21.9	37.5	Jackson township
43	41	6	210	97.6	324	156	90	45	21.9	21.7	Liberty township
16	7	5	54	116.7	100	49	28	16	14.5	23.9	Manchester township
108	43	14	454	100.0	732	374	165	92	19.4	18.2	Nix township
53	26	7	220	94.1	341	179	86	51	20.1	20.1	Owen township
17	7	6	77	97.4	118	61	30	18	22.4	19.7	Sparkman city
11	22	1	88	92.0	137	69	34	18	18.9	20.1	Princeton township
26	29	8	146	107.5	247	122	63	34	18.5	20.8	Smith township
15	9	0	41	124.4	78	32	24	12	15.2	26.1	Southall township
											Willow township
1,119	633	218	6,905	88.4	9,631	5,183	1,970	1,130	26.0	15.1	Desha County
330	219	66	2,320	81.6	3,099	1,744	615	371	26.4	14.6	Bowie township
319	216	64	2,265	81.2	3,008	1,695	599	362	26.7	14.6	McGehee city (part)
60	25	14	288	99.7	451	225	99	52	21.6	17.2	Clayton township
0	0	0	0	(X)	0	0	0	0	(X)	(X)	McGehee city (part)
14	5	4	81	74.1	107	57	23	15	24.1	16.3	Reed town
3	3	2	11	90.9	17	8	8	4	19.0	38.1	Tillar city (part)
54	26	6	209	99.5	328	168	86	49	21.3	20.6	Franklin township
46	23	5	186	96.8	284	147	74	43	22.4	20.2	Arkansas City city
37	15	8	186	86.0	271	141	60	33	21.7	17.3	Halley township
12	1	0	61	88.5	88	42	13	4	23.5	11.3	McGehee city (part)
26	7	2	126	89.7	186	101	35	21	22.2	14.6	Jefferson township
6	5	3	27	174.1	57	20	14	6	23.0	18.9	Mississippi township
422	248	90	2,816	87.0	3,785	2,061	760	444	28.1	14.4	Randolph township
362	220	83	2,541	85.2	3,369	1,846	665	391	28.4	14.1	Dumas city (part)
47	21	3	189	90.5	269	146	71	42	25.3	19.7	Mitchellville city
87	43	17	404	96.3	638	320	147	74	19.5	18.5	Red Fork township
28	11	4	107	97.2	159	84	43	20	24.6	20.4	Watson city
35	16	3	159	115.7	254	121	54	29	25.9	15.7	Richland township
46	16	6	258	92.2	367	192	68	34	26.0	13.7	Silver Lake township
16	13	3	112	119.6	195	90	32	17	20.7	13.0	Walnut Lake township
0	0	0	0	(X)	0	0	0	0	(X)	(X)	Dumas city (part)
1,491	926	318	9,524	94.3	14,148	7,395	2,735	1,531	23.6	14.8	Drew County
23	16	5	81	107.4	135	60	44	20	19.6	26.2	Bartholomew township
1	1	1	22	77.3	31	15	3	3	20.5	7.7	Jerome town
5	2	0	22	72.7	29	15	7	4	23.7	18.4	Bearhouse township
53	28	10	263	109.5	425	211	91	44	22.9	16.5	Clear Creek township
33	13	1	106	121.7	191	89	47	23	18.7	20.0	Collins township
34	19	1	214	97.2	302	150	54	30	28.4	20.8	Cominto township
26	17	1	152	100.7	238	120	44	22	22.0	14.4	Crook township
73	30	12	312	97.8	492	247	115	60	20.3	18.6	Franklin township
26	6	1	101	102.0	164	81	33	17	19.6	16.2	Tillar city (part)
57	18	8	241	106.6	384	189	83	43	22.9	16.7	Live Oak township
18	4	5	83	101.2	126	64	27	16	24.6	16.2	Winchester town
913	611	244	6,621	91.4	9,678	5,153	1,768	1,037	23.6	14.0	Marion township
623	472	214	4,986	89.9	7,199	3,893	1,309	801	24.0	13.8	Monticello city
132	84	15	662	93.5	969	506	231	123	24.4	18.0	Saline township
49	38	5	279	83.2	392	217	92	57	23.3	18.0	Wilmar city
75	48	14	426	99.5	658	330	137	67	22.6	16.1	Spring Hill township
67	40	7	424	105.4	647	325	114	58	25.7	13.1	Veasey township
6,504	3,536	1,278	57,614	96.5	85,495	44,069	11,318	6,423	24.5	10.0	Faulkner County
78	32	8	562	98.2	832	423	118	60	25.3	10.6	Benedict township
1	0	0	2	300.0	8	2	1	0	0.0	12.5	Conway city (part)
72	36	8	468	105.3	700	351	116	62	27.2	12.1	Benton township
3	1	0	16	87.5	25	12	4	2	16.7	13.3	Quitman city (part)
27	7	4	108	115.7	177	81	38	20	24.0	16.3	Bristol township
3,404	2,037	867	34,957	94.5	52,476	27,352	6,308	3,739	22.8	9.3	Cadron township
2,589	1,693	792	29,926	93.4	44,828	23,504	5,074	3,076	22.5	8.8	Conway city (part)
6	3	2	12	100.0	20	10	11	6	16.7	45.8	Mayflower city (part)
147	88	25	1,078	93.8	1,538	782	260	133	26.4	12.4	California township
54	36	10	363	95.0	515	259	100	49	27.3	14.1	Guy city (part)
0	0	0	0	(X)	0	0	0	0	(X)	(X)	Twin Groves town (part)
210	68	14	1,435	98.7	2,028	1,012	292	152	28.9	10.2	Clifton township
69	23	6	442	94.6	610	317	98	54	29.1	11.4	Wooster town
330	146	47	2,801	95.6	3,817	1,959	523	290	30.3	9.5	Cypress township
133	53	14	1,367	95.0	1,723	899	200	114	35.3	7.5	Vilonia city (part)
377	193	52	2,351	99.7	3,694	1,865	622	318	21.3	13.3	Danley township
180	110	29	1,084	96.9	1,667	842	319	157	21.9	14.9	Mayflower city (part)
161	91	25	1,510	97.0	2,133	1,116	277	162	28.3	9.3	Eagle township
0	0	0	0	(X)	1	0	0	0	0.0	0.0	Holland city (part)
5	4	2	111	84.7	141	79	11	6	31.2	5.4	Vilonia city (part)
147	85	21	1,129	95.1	1,632	837	253	142	25.9	11.5	East Fork township
61	27	15	417	105.0	624	308	103	55	27.0	12.0	Enola township
27	11	10	152	98.0	218	113	48	25	27.6	15.9	Enola town (part)
399	231	62	3,418	98.2	4,747	2,453	692	396	29.9	10.2	Hardin township

Table 1.
Age and Sex: 2010—Con.

[For information on confidentiality protection, nonsampling error, and definitions, see Selected Appendixes at <www.census.gov/prod/cen2010/cph-1-a.pdf>]

State County County Subdivision Place	Total population	Median age	Age								
			Under 5 years	5 to 17 years	18 to 20 years	21 to 24 years	25 to 34 years	35 to 44 years	45 to 54 years	55 to 59 years	60 to 64 years
Faulkner County—Con.											
Hardin township—Con.											
Greenbrier city.....	4,706	30.6	434	1,006	170	243	839	618	529	202	187
Holland city (part).....	0	0.0	0	0	0	0	0	0	0	0	0
Harve township.....	1,050	39.4	54	221	30	31	119	159	183	60	76
Enola town (part).....	37	33.3	4	8	0	2	6	6	4	0	4
Holland city (part).....	556	42.1	23	106	12	19	57	77	93	40	52
Matthews township.....	591	40.1	36	108	22	27	58	81	100	47	39
Mountain township.....	363	39.6	35	54	15	22	43	38	68	23	19
Mount Vernon township.....	503	39.9	28	82	20	31	53	73	83	36	24
Mount Vernon town.....	145	36.5	13	19	3	8	28	17	20	15	5
Newton township.....	836	35.9	57	187	19	39	106	131	124	43	53
Palarm township.....	3,603	35.8	268	804	125	127	441	537	551	196	186
Vilonia city (part).....	945	34.5	59	247	40	21	115	169	144	28	31
Pine Mountain township.....	3,701	41.3	231	636	129	168	397	479	716	268	235
Conway city (part).....	1,028	37.4	62	254	37	29	88	160	212	63	50
Mayflower city (part).....	76	57.3	2	7	2	7	2	3	11	9	11
Union township.....	1,967	35.9	147	420	86	92	216	292	326	100	84
Twin Groves town (part).....	0	0.0	0	0	0	0	0	0	0	0	0
Walker township.....	1,105	39.8	69	204	32	47	126	150	176	60	72
Damascus town (part).....	132	33.5	17	17	3	10	21	16	13	5	6
Guy city (part).....	0	0.0	0	0	0	0	0	0	0	0	0
Twin Groves town (part).....	335	42.2	12	64	8	13	39	44	60	25	21
Wilson township.....	1,285	43.3	65	201	42	49	146	178	258	115	84
Franklin County.....											
Alix township.....	470	41.7	30	75	21	16	51	70	76	26	32
Wiederkehr Village city (part).....	2	51.0	0	0	0	0	0	0	2	0	0
Barham township.....	186	44.7	12	25	6	6	20	25	33	20	11
Black Oak township.....	158	51.6	5	17	3	8	15	9	32	17	22
Boston township.....	376	20.9	11	70	109	67	20	20	19	19	13
Cobb township.....	0	0.0	0	0	0	0	0	0	0	0	0
Cravens township.....	237	42.1	18	38	4	6	35	24	37	21	11
Donald township.....	551	40.9	29	100	25	19	56	73	81	42	31
Branch city (part).....	316	43.0	16	55	18	9	29	37	48	29	15
Grover township.....	270	43.3	10	51	10	9	28	39	34	17	23
Hogan township.....	1,514	39.3	99	280	49	59	199	168	224	101	85
Altus city (part).....	649	41.9	46	107	21	32	77	69	97	53	35
Denning town.....	314	36.3	18	62	13	10	48	33	53	13	21
Wiederkehr Village city (part).....	9	52.5	0	0	1	0	0	0	4	0	2
Hurricane township.....	182	42.0	11	36	5	8	17	24	21	15	17
Ivy township.....	576	42.0	41	101	18	20	71	51	100	47	22
Limestone township.....	18	53.5	1	1	0	2	0	0	5	5	0
McIlroy township.....	51	46.3	4	6	2	1	3	8	9	7	8
Middle township.....	1,144	41.6	66	207	37	40	114	164	170	74	76
Mill Creek township.....	242	43.7	15	36	7	9	20	39	38	20	23
Miller township.....	109	45.8	5	16	7	2	9	13	24	12	6
Morgan township.....	18	57.5	1	3	0	0	0	1	1	3	2
Mountain township.....	307	44.5	21	43	14	15	28	35	57	17	18
Mulberry township.....	404	43.2	31	64	12	14	41	47	62	34	39
Prairie township.....	3,132	39.9	203	586	116	105	367	381	447	182	160
Branch city (part).....	51	45.5	2	9	3	2	6	3	12	2	5
Charleston city.....	2,494	38.8	174	474	91	86	304	315	323	124	113
Shores township.....	9	60.2	0	2	0	0	0	0	2	0	4
Six Mile township.....	126	45.5	5	18	5	2	17	15	23	8	7
Walker township.....	333	40.6	27	55	10	14	29	51	52	28	25
Wallace township.....	323	41.4	15	55	17	9	32	46	59	19	22
Watalula township.....	525	41.4	34	83	26	19	63	63	84	32	36
Weaver township.....	256	43.0	20	43	5	9	24	33	47	20	19
White Oak township.....	5,574	38.5	401	1,018	221	243	668	686	681	383	318
Altus city (part).....	109	34.5	7	21	2	5	20	13	12	7	8
Ozark city.....	3,684	36.4	285	675	164	178	484	450	395	218	178
Wiederkehr Village city (part).....	27	39.5	1	5	0	1	4	5	2	7	2
White Rock township.....	136	44.3	7	20	4	6	8	26	22	16	7
Wittich township.....	898	36.1	66	194	27	42	113	129	120	46	59
Fulton County.....											
Afton township.....	650	49.6	24	86	19	12	48	82	116	50	67
Hardy city (part).....	42	48.7	2	4	1	0	7	4	7	2	2
Benton township.....	2,564	44.8	135	410	75	83	266	322	335	164	198
Salem city.....	1,635	42.5	98	268	49	58	195	199	199	88	99
Big Creek township.....	428	43.8	33	76	11	13	45	42	65	26	30
Cleveland township.....	514	43.7	37	85	17	20	45	64	76	39	45
Fulton township.....	1,049	42.2	80	188	34	38	103	121	165	66	67
Viola town.....	337	38.2	28	73	11	16	33	43	51	15	12
Mammoth Spring township.....	2,035	46.1	122	335	84	58	154	236	284	141	167
Mammoth Spring city.....	977	47.6	77	133	32	36	90	96	117	60	82
Mount Calm township.....	207	38.5	17	39	5	10	22	24	29	16	12
Myatt township.....	191	51.9	11	24	4	5	19	10	43	22	15
Pleasant Ridge township.....	1,926	52.8	93	253	49	68	132	186	232	152	184
Ash Flat city (part).....	102	84.5	1	5	1	0	1	6	3	2	1
Cherokee Village city (part).....	793	58.1	45	82	18	31	57	48	79	61	77

Table 1.
Age and Sex: 2010—Con.

[For information on confidentiality protection, nonsampling error, and definitions, see Selected Appendixes at <www.census.gov/prod/cen2010/cph-1-a.pdf>]

Age—Con			Age and sex						Percent of total population		State County County Subdivision Place
65 to 74 years	75 to 84 years	85 years and over	All ages		18 years and over		65 years and over		Under 18 years	65 years and over	
			Female	Males per 100 females	Total	Female	Total	Female			
											Faulkner County—Con.
274	161	43	2,404	95.8	3,266	1,711	478	279	30.6	10.2	Hardin township—Con.
0	0	0	0	(X)	0	0	0	0	(X)	(X)	Greenbrier city
69	41	7	503	108.7	775	385	117	59	26.2	11.1	Holland city (part)
1	0	2	17	117.6	25	14	3	2	32.4	8.1	Harve township
46	28	3	272	104.4	427	216	77	40	23.2	13.8	Enola town (part)
50	18	5	289	104.5	447	226	73	39	24.4	12.4	Holland city (part)
29	13	4	161	125.5	274	128	46	24	24.5	12.7	Matthews township
38	23	12	253	98.8	393	188	73	34	21.9	14.5	Mountain township
10	6	1	76	90.8	113	54	17	8	22.1	11.7	Mount Vernon township
49	20	8	417	100.5	592	294	77	39	29.2	9.2	Mount Vernon town
236	104	28	1,786	101.7	2,531	1,259	368	194	29.8	10.2	Newton township
55	32	4	485	94.8	639	320	91	50	32.4	9.6	Palarm township
288	126	28	1,827	102.6	2,834	1,427	442	231	23.4	11.9	Vilonia city (part)
52	19	2	500	105.6	712	352	73	35	30.7	7.1	Pine Mountain township
10	8	4	43	76.7	67	38	22	12	11.8	28.9	Conway city (part)
143	50	11	954	106.2	1,400	703	204	109	28.8	10.4	Mayflower city (part)
0	0	0	0	(X)	0	0	0	0	(X)	(X)	Union township
84	64	21	547	102.0	832	421	169	91	24.7	15.3	Twin Groves town (part)
10	9	5	65	103.1	98	51	24	14	25.8	18.2	Walker township
0	0	0	0	(X)	0	0	0	0	(X)	(X)	Damascus town (part)
22	21	6	167	100.6	259	129	49	27	22.7	14.6	Guy city (part)
105	36	6	643	99.8	1,019	499	147	74	20.7	11.4	Twin Groves town (part)
											Wilson township
1,642	957	408	9,148	98.1	13,694	6,980	3,007	1,687	24.4	16.6	Franklin County
46	22	5	225	108.9	365	180	73	44	22.3	15.5	Alix township
0	0	0	1	100.0	2	1	0	0	0.0	0.0	Wiederkehr Village city (part)
16	10	2	93	100.0	149	74	28	14	19.9	15.1	Barham township
18	11	1	78	102.6	136	69	30	17	13.9	19.0	Black Oak township
21	6	1	122	208.2	295	85	28	16	21.5	7.4	Boston township
0	0	0	0	(X)	0	0	0	0	(X)	(X)	Cobb township
35	7	1	124	91.1	181	88	43	19	23.6	18.1	Cravens township
60	22	13	264	108.7	422	203	95	50	23.4	17.2	Donald township
35	14	11	156	102.6	245	122	60	35	22.5	19.0	Branch city (part)
29	17	3	139	94.2	209	105	49	29	22.6	18.1	Grover township
129	93	28	766	97.7	1,135	586	250	142	25.0	16.5	Hogan township
59	36	17	330	96.7	496	261	112	69	23.6	17.3	Altus city (part)
16	25	2	153	105.2	234	118	43	25	25.5	13.7	Denning town
2	0	0	4	125.0	9	4	2	1	0.0	22.2	Wiederkehr Village city (part)
15	9	4	93	95.7	135	65	28	15	25.8	15.4	Hurricane township
69	29	7	286	101.4	434	220	105	55	24.7	18.2	Ivy township
3	1	0	7	157.1	16	6	4	2	11.1	22.2	Limestone township
3	0	0	26	96.2	41	19	3	1	19.6	5.9	McIlroy township
125	55	16	565	102.5	871	435	196	96	23.9	17.1	Middle township
25	5	5	118	105.1	191	93	35	18	21.1	14.5	Mill Creek township
10	4	1	46	137.0	88	38	15	9	19.3	13.8	Miller township
3	1	1	11	63.6	14	7	5	2	22.2	27.8	Morgan township
43	14	2	156	96.8	243	119	59	29	20.8	19.2	Mountain township
42	13	5	189	113.8	309	143	60	25	23.5	14.9	Mulberry township
287	184	114	1,652	89.6	2,343	1,261	585	356	25.2	18.7	Prairie township
5	2	0	23	121.7	40	20	7	3	21.6	13.7	Branch city (part)
222	161	107	1,329	87.7	1,846	1,011	490	310	26.0	19.6	Charleston city
1	0	0	5	80.0	7	4	1	0	22.2	11.1	Shores township
19	4	3	58	117.2	103	49	26	12	18.3	20.6	Six Mile township
28	11	3	169	97.0	251	123	42	20	24.6	12.6	Walker township
29	16	4	156	107.1	253	125	49	23	21.7	15.2	Wallace township
48	29	8	266	97.4	408	201	85	41	22.3	16.2	Watalula township
24	8	4	125	104.8	193	96	36	18	24.6	14.1	Weaver township
447	345	163	2,899	92.3	4,155	2,218	955	576	25.5	17.1	White Oak township
7	5	2	56	94.6	81	44	14	6	25.7	12.8	Altus city (part)
270	247	140	1,962	87.8	2,724	1,496	657	428	26.1	17.8	Ozark city
0	0	0	13	107.7	21	10	0	0	22.2	0.0	Wiederkehr Village city (part)
13	5	2	63	115.9	109	49	20	8	19.9	14.7	White Rock township
54	36	12	447	100.9	638	319	102	50	29.0	11.4	Wittich township
1,594	825	323	6,246	96.0	9,647	4,991	2,742	1,445	21.2	22.4	Fulton County
102	33	11	312	108.3	540	261	146	71	16.9	22.5	Afton township
7	6	0	20	110.0	36	17	13	7	14.3	31.0	Hardy city (part)
277	200	99	1,346	90.5	2,019	1,089	576	335	21.3	22.5	Benton township
167	134	81	876	86.6	1,269	708	382	238	22.4	23.4	Salem city
55	20	12	207	106.8	319	161	87	46	25.5	20.3	Big Creek township
55	22	9	268	91.8	392	198	86	47	23.7	16.7	Cleveland township
113	55	19	531	97.6	781	416	187	101	25.5	17.8	Fulton township
29	18	8	174	93.7	236	130	55	32	30.0	16.3	Viola town
266	139	49	1,078	88.8	1,578	830	454	242	22.5	22.3	Mammoth Spring township
135	86	33	538	81.6	767	420	254	147	21.5	26.0	Mammoth Spring city
25	6	2	107	93.5	151	81	33	20	27.1	15.9	Mount Calm township
23	10	5	91	109.9	156	73	38	14	18.3	19.9	Myatt township
312	183	82	989	94.7	1,580	826	577	298	18.0	30.0	Pleasant Ridge township
4	29	49	72	41.7	96	70	82	62	5.9	80.4	Ash Flat city (part)
180	92	23	411	92.9	666	344	295	142	16.0	37.2	Cherokee Village city (part)

Table 1.
Age and Sex: 2010—Con.

[For information on confidentiality protection, nonsampling error, and definitions, see Selected Appendixes at <www.census.gov/prod/cen2010/cph-1-a.pdf>]

State County County Subdivision Place	Total population	Median age	Age								
			Under 5 years	5 to 17 years	18 to 20 years	21 to 24 years	25 to 34 years	35 to 44 years	45 to 54 years	55 to 59 years	60 to 64 years
Fulton County—Con.											
South Fork township.....	485	47.6	27	73	9	24	35	51	85	42	40
Strawberry township.....	742	48.4	25	110	20	23	77	76	121	68	59
Horseshoe Bend city (part).....	17	34.5	1	5	1	0	2	2	1	2	1
Union township.....	303	49.4	17	52	3	9	22	32	41	28	30
Vidette township.....	467	46.3	31	75	14	15	38	53	67	40	39
Washington township.....	406	45.6	26	67	12	15	51	29	62	38	34
Wilson township.....	278	51.5	11	36	8	5	20	35	40	29	34
Garland County.....											
Hale township.....	16,412	51.6	682	2,254	456	449	1,245	1,691	2,181	1,208	1,364
Hot Springs Village CDP (part).....	6,400	66.5	153	454	91	101	246	346	511	404	687
Mountain Pine city.....	770	38.6	46	151	27	27	88	91	113	65	46
Rockwell CDP (part).....	44	57.0	0	5	0	0	1	6	5	9	3
Hot Springs township.....	41,479	43.3	2,492	6,073	1,570	1,959	4,950	4,470	5,731	2,900	2,694
Hot Springs city (part).....	34,989	43.5	2,106	5,077	1,341	1,651	4,163	3,734	4,763	2,457	2,242
Lake Hamilton CDP (part).....	93	59.4	0	4	0	0	10	11	15	9	16
Piney CDP (part).....	55	49.8	3	5	1	3	3	5	13	5	4
Lake Hamilton township.....	20,534	42.9	1,209	3,423	664	703	2,225	2,629	2,984	1,511	1,628
Hot Springs city (part).....	169	38.9	13	37	6	5	10	31	26	8	11
Lake Hamilton CDP (part).....	2,042	46.0	143	246	64	84	247	211	301	135	165
Rockwell CDP (part).....	3,736	42.6	211	631	121	139	417	469	501	278	305
Whittington township.....	17,599	41.4	1,025	2,935	710	833	1,964	2,125	2,568	1,177	1,244
Fountain Lake town.....	503	39.5	37	88	11	16	64	76	67	26	33
Hot Springs city (part).....	35	53.5	2	3	1	0	5	3	6	1	4
Hot Springs Village CDP (part).....	361	44.6	18	52	27	15	28	42	48	32	23
Lonsdale town.....	94	44.5	10	10	2	2	14	9	18	8	2
Piney CDP (part).....	4,644	36.2	326	807	181	295	646	582	664	262	289
Grant County.....											
Calvert township.....	17,853	39.5	1,097	3,218	627	818	2,102	2,406	2,774	1,136	1,084
Darysaw township.....	1,344	39.9	70	249	66	70	146	169	232	84	86
Sheridan city (part).....	1	59.5	0	0	0	0	0	0	0	1	0
Darysaw township.....	841	39.7	56	162	30	38	99	95	149	57	57
Davis township.....	359	40.8	17	64	13	14	46	40	56	31	28
Dekalb township.....	742	40.0	53	127	21	29	90	105	107	60	55
Tull town.....	448	37.2	42	76	16	13	62	57	60	38	27
Fenter township.....	909	36.6	74	164	35	38	114	141	109	52	53
Poyen town.....	290	35.4	24	59	12	13	34	47	29	20	17
Franklin township.....	294	41.8	14	56	12	12	15	55	43	17	22
Madison township.....	713	40.6	33	126	20	37	80	94	128	50	31
Merry Green township.....	7,213	39.1	458	1,273	252	335	907	954	1,050	451	399
Sheridan city (part).....	4,602	36.6	325	836	170	251	634	602	614	246	227
River township.....	1,223	39.1	68	219	51	68	132	164	182	67	76
Prattville town.....	305	39.1	16	68	13	14	27	44	42	19	18
Simpson township.....	2,012	39.5	125	358	62	94	236	280	349	134	129
Tennessee township.....	761	36.2	60	157	20	25	102	103	112	38	38
Leola town.....	501	33.3	40	114	17	22	69	75	63	24	20
Washington township.....	1,442	41.8	69	263	45	58	135	206	257	95	110
Greene County.....											
Blue Cane township.....	42,090	37.9	2,846	7,744	1,657	2,005	5,204	5,683	5,921	2,622	2,374
Breckenridge township.....	57	39.8	3	7	5	6	4	8	6	2	6
Lafe town.....	1,319	42.4	73	249	35	53	123	184	233	98	77
Bryan township.....	458	38.5	33	100	18	18	44	65	82	20	17
Cache township.....	192	47.5	9	23	1	8	26	20	34	12	12
Clark township.....	1,184	41.2	47	215	47	46	129	172	176	70	82
Paragould city (part).....	19,443	36.0	1,502	3,471	772	1,057	2,677	2,452	2,476	1,120	985
Collier township.....	18,885	35.9	1,462	3,381	748	1,037	2,614	2,368	2,390	1,072	955
Paragould city (part).....	377	40.6	19	69	15	16	39	61	45	29	35
Crowley township.....	16	36.0	1	2	0	0	5	1	3	0	2
Evening Shade township.....	297	44.6	15	48	6	7	37	38	64	15	16
Friendship township.....	41	46.5	0	7	3	0	2	8	3	6	5
Hays township.....	822	42.0	47	133	30	31	86	116	143	70	44
Hopewell township.....	115	41.3	2	18	5	5	19	12	11	11	15
Hurricane township.....	328	43.3	19	61	21	5	28	45	66	18	28
Marmaduke city.....	1,685	37.5	104	356	59	78	190	225	251	98	103
Jones township.....	1,111	34.3	82	236	40	62	148	133	143	66	66
Delaplaine town.....	458	42.7	26	69	23	22	45	56	70	33	30
Lake township.....	116	37.5	11	22	6	1	16	12	17	6	11
Main Shore township.....	205	45.5	10	29	5	7	30	20	36	11	23
Poland township.....	230	45.5	12	34	7	10	14	37	38	12	20
Reynolds township.....	1,486	39.5	90	290	65	39	139	239	258	107	93
St. Francis township.....	98	49.0	5	13	3	4	13	8	14	6	9
Paragould city (part).....	2,002	36.3	130	446	49	57	262	327	265	128	115
Salem township.....	899	35.5	71	182	13	22	152	147	112	60	46
Shady Grove township.....	965	40.1	60	167	36	38	90	152	158	83	56
Spring Grove township.....	177	43.1	8	34	9	11	9	24	33	12	12
Paragould city (part).....	7,180	37.0	469	1,369	325	358	876	985	1,007	438	400
Sugar Creek township.....	6,313	36.5	405	1,215	287	336	780	848	852	385	348
Union township.....	729	39.3	44	144	25	25	84	105	112	59	46
Oak Grove Heights town.....	0	0.0	0	0	0	0	0	0	0	0	0
Union township.....	2,587	39.8	144	479	109	120	270	375	405	177	153
Oak Grove Heights town.....	889	36.4	42	191	40	48	104	144	120	45	35

Table 1.
Age and Sex: 2010—Con.

[For information on confidentiality protection, nonsampling error, and definitions, see Selected Appendixes at <www.census.gov/prod/cen2010/cph-1-a.pdf>]

Age—Con			Age and sex						Percent of total population		State County County Subdivision Place
65 to 74 years	75 to 84 years	85 years and over	All ages		18 years and over		65 years and over		Under 18 years	65 years and over	
			Female	Males per 100 females	Total	Female	Total	Female			
											Fulton County—Con.
64	32	3	239	102.9	385	188	99	48	20.6	20.4	South Fork township
118	39	6	358	107.3	607	295	163	78	18.2	22.0	Strawberry township
0	2	0	7	142.9	11	5	2	1	35.3	11.8	Horseshoe Bend city (part)
48	18	3	150	102.0	234	123	69	36	22.8	22.8	Union township
57	32	6	237	97.0	361	181	95	43	22.7	20.3	Vidette township
43	22	7	198	105.1	313	158	72	37	22.9	17.7	Washington township
36	14	10	135	105.9	231	111	60	29	16.9	21.6	Wilson township
10,839	6,747	2,512	49,410	94.3	75,931	39,645	20,098	11,076	20.9	20.9	Garland County
2,717	1,675	490	8,357	96.4	13,476	6,908	4,882	2,510	17.9	29.7	Hale township
1,748	1,257	402	3,402	88.1	5,793	3,101	3,407	1,782	9.5	53.2	Hot Springs Village CDP (part)
71	37	8	392	96.4	573	295	116	65	25.6	15.1	Mountain Pine city
7	8	0	21	109.5	39	18	15	6	11.4	34.1	Rockwell CDP (part)
4,067	3,093	1,480	21,737	90.8	32,914	17,596	8,640	5,157	20.6	20.8	Hot Springs township
3,366	2,718	1,371	18,427	89.9	27,806	14,969	7,455	4,524	20.5	21.3	Hot Springs city (part)
19	6	3	55	69.1	89	54	28	19	4.3	30.1	Lake Hamilton CDP (part)
6	5	2	32	71.9	47	27	13	6	14.5	23.6	Piney CDP (part)
2,242	1,041	275	10,486	95.8	15,902	8,235	3,558	1,801	22.6	17.3	Lake Hamilton township
15	6	1	96	76.0	119	65	22	11	29.6	13.0	Hot Springs city (part)
277	131	38	1,048	94.8	1,653	860	446	211	19.0	21.8	Lake Hamilton CDP (part)
416	195	53	1,968	89.8	2,894	1,563	664	352	22.5	17.8	Rockwell CDP (part)
1,813	938	267	8,830	99.3	13,639	6,906	3,018	1,608	22.5	17.1	Whittington township
49	24	12	248	102.8	378	192	85	44	24.9	16.9	Fountain Lake town
6	2	2	19	84.2	30	17	10	6	14.3	28.6	Hot Springs city (part)
41	29	6	197	83.2	291	160	76	43	19.4	21.1	Hot Springs Village CDP (part)
9	10	0	42	123.8	74	34	19	9	21.3	20.2	Lonsdale town
359	173	60	2,392	94.1	3,511	1,819	592	317	24.4	12.7	Piney CDP (part)
1,565	787	239	8,984	98.7	13,538	6,902	2,591	1,432	24.2	14.5	Grant County
114	52	6	675	99.1	1,025	521	172	97	23.7	12.8	Calvert township
0	0	0	0	(X)	1	0	0	0	0.0	0.0	Sheridan city (part)
52	38	8	420	100.2	623	313	98	54	25.9	11.7	Darysaw township
32	13	5	170	111.2	278	131	50	26	22.6	13.9	Davis township
52	32	11	361	105.5	562	283	95	51	24.3	12.8	Dekalb township
28	22	7	223	100.9	330	173	57	33	26.3	12.7	Tull town
79	42	8	446	103.8	671	338	129	62	26.2	14.2	Fenter township
21	12	2	147	97.3	207	108	35	20	28.6	20.1	Poyen town
34	10	4	142	107.0	224	110	48	24	23.8	16.3	Franklin township
69	35	10	351	103.1	554	270	114	64	22.3	16.0	Madison township
639	360	135	3,702	94.8	5,482	2,853	1,134	660	24.0	15.7	Merry Green township
364	228	105	2,401	91.7	3,441	1,830	697	432	25.2	15.1	Sheridan city (part)
123	50	23	619	97.6	936	481	196	108	23.5	16.0	River township
24	14	6	151	102.0	221	118	44	22	27.5	14.4	Prattsville town
151	79	15	1,012	98.8	1,529	771	245	133	24.0	12.2	Simpson township
71	29	6	357	113.2	544	261	106	50	28.5	13.9	Tennessee township
39	15	3	232	115.9	347	161	57	26	30.7	11.4	Leola town
149	47	8	729	97.8	1,110	570	204	103	23.0	14.1	Washington township
3,434	1,964	636	21,448	96.2	31,500	16,287	6,034	3,450	25.2	14.3	Greene County
9	1	0	25	128.0	47	21	10	5	17.5	17.5	Blue Cane township
135	49	10	653	102.0	997	505	194	101	24.4	14.7	Breckenridge township
46	12	3	237	93.2	325	170	61	29	29.0	13.3	Lafe town
33	12	2	89	115.7	160	74	47	24	16.7	24.5	Bryan township
128	61	11	569	108.1	922	451	200	107	22.1	16.9	Cache township
1,479	1,012	440	10,154	91.5	14,470	7,706	2,931	1,795	25.6	15.1	Clark township
1,436	987	435	9,897	90.8	14,042	7,503	2,858	1,759	25.6	15.1	Paragould city (part)
35	12	2	181	108.3	289	140	49	22	23.3	13.0	Collier township
0	2	0	10	60.0	13	7	2	2	18.8	12.5	Paragould city (part)
30	19	2	145	104.8	234	113	51	24	21.2	17.2	Crowley township
2	4	1	18	127.8	34	15	7	4	17.1	17.1	Evening Shade township
70	45	7	406	102.5	642	317	122	59	21.9	14.8	Friendship township
9	7	1	53	117.0	95	40	17	6	17.4	14.8	Hays township
26	7	4	161	103.7	248	125	37	20	24.4	11.3	Hopewell township
139	62	20	861	95.7	1,225	641	221	124	27.3	13.1	Hurricane township
78	44	13	583	90.6	793	425	135	81	28.6	12.2	Marmaduke city
53	21	10	229	100.0	363	183	84	57	20.7	18.3	Jones township
8	5	1	53	118.9	83	39	14	11	28.4	12.1	Delaplaine town
24	6	4	99	107.1	166	78	34	15	19.0	16.6	Lake township
31	12	3	115	100.0	184	95	46	24	20.0	20.0	Main Shore township
118	42	6	728	104.1	1,106	535	166	92	25.6	11.2	Poland township
14	8	1	50	96.0	80	37	23	11	18.4	23.5	Reynolds township
140	66	17	1,008	98.6	1,426	716	223	106	28.8	11.1	St. Francis township
62	27	5	455	97.6	646	333	94	44	28.1	10.5	Paragould city (part)
78	37	10	481	100.6	738	373	125	66	23.5	13.0	Salem township
16	8	1	87	103.4	135	70	25	14	23.7	14.1	Shady Grove township
556	338	59	3,625	98.1	5,342	2,745	953	530	25.6	13.3	Spring Grove township
493	309	55	3,214	96.4	4,693	2,423	857	476	25.7	13.6	Paragould city (part)
48	32	5	354	105.9	541	273	85	44	25.8	11.7	Sugar Creek township
0	0	0	0	(X)	0	0	0	0	(X)	(X)	Paragould city (part)
245	92	18	1,302	98.7	1,964	988	355	187	24.1	13.7	Union township
89	24	7	455	95.4	656	339	120	66	26.2	13.5	Oak Grove Heights town

Table 1.
Age and Sex: 2010—Con.

[For information on confidentiality protection, nonsampling error, and definitions, see Selected Appendixes at <www.census.gov/prod/cen2010/cph-1-a.pdf>]

State County County Subdivision Place	Total population	Median age	Age								
			Under 5 years	5 to 17 years	18 to 20 years	21 to 24 years	25 to 34 years	35 to 44 years	45 to 54 years	55 to 59 years	60 to 64 years
Greene County—Con.											
Walnut Corner township.....	113	49.3	8	13	2	2	12	14	17	7	9
Hempstead County.....	22,609	37.7	1,770	4,108	879	1,035	2,788	2,622	3,285	1,436	1,290
Bodcaw township.....	511	44.6	27	70	21	16	64	60	90	39	27
Patmos town.....	64	45.0	4	6	5	4	6	7	20	2	2
Bois d'Arc township.....	690	45.3	45	109	25	19	70	73	114	62	50
Fulton town.....	201	45.5	16	25	7	5	26	21	27	19	18
McNab town.....	68	50.0	3	13	2	1	8	5	13	8	6
De Roan township.....	13,406	34.6	1,195	2,571	550	684	1,774	1,500	1,810	796	690
Hope city.....	10,095	32.5	966	2,022	451	550	1,399	1,155	1,247	561	457
Perrytown town.....	272	38.8	26	39	8	13	35	32	33	15	21
Garland township.....	366	41.3	16	64	15	13	44	42	60	24	26
Mine Creek township.....	1,535	40.3	107	261	47	66	184	191	261	81	75
Ozan town (part).....	19	51.8	1	1	2	0	2	1	3	0	0
Noland township.....	434	48.1	18	59	17	17	39	45	88	31	35
Emmet city (part).....	43	45.5	2	6	1	3	5	4	8	1	7
Ozan township.....	1,337	44.5	93	189	47	46	160	143	229	114	82
Oakhaven town.....	63	35.8	6	12	3	0	8	12	9	5	2
Ozan town (part).....	66	46.5	5	8	3	2	9	4	7	5	8
Washington city.....	180	48.7	19	25	0	3	19	19	26	15	14
Redland township.....	693	43.7	37	127	21	20	62	89	109	53	57
McCaskey town.....	96	34.5	5	26	6	4	8	17	12	3	3
Saline township.....	712	48.4	40	77	16	24	82	68	130	60	76
Springhill township.....	1,520	39.1	92	304	70	73	131	242	224	63	76
Wallaceburg township.....	940	37.1	69	183	29	39	118	115	111	80	62
Blevins city.....	315	33.6	26	72	15	18	36	49	24	19	21
Water Creek township.....	465	36.4	31	94	21	18	60	54	59	33	34
Hot Spring County.....	32,923	40.1	2,059	5,627	1,259	1,476	3,992	4,031	4,816	2,360	2,139
Antioch township.....	432	44.4	28	57	16	16	50	52	70	42	35
Big Creek township.....	425	40.9	20	82	16	18	38	55	62	37	39
Bismarck township.....	2,378	41.7	147	423	86	91	249	289	387	189	145
Brown Springs township.....	173	40.8	14	31	2	5	25	16	22	10	11
Butterfield township.....	1,494	39.3	96	252	60	76	191	174	261	103	94
Malvern city (part).....	52	28.0	4	15	0	4	9	4	8	1	3
Rockport city (part).....	305	40.9	22	47	10	12	44	30	42	30	19
Clear Creek township.....	392	41.3	22	63	24	14	40	53	62	24	34
De Roche township.....	1,310	42.2	59	244	49	41	160	150	202	107	94
Dover township.....	616	43.9	31	111	27	17	57	77	92	45	51
Fenter township.....	13,273	38.6	885	2,152	515	688	1,858	1,502	1,747	912	788
Malvern city (part).....	10,266	35.6	722	1,757	429	583	1,571	1,176	1,314	650	525
Perla town.....	241	44.4	22	25	11	14	23	28	40	18	15
Rockport city (part).....	450	49.2	27	55	10	11	46	51	63	51	35
Gifford township.....	1,354	36.6	96	258	61	82	149	184	205	80	76
Harrison township.....	262	41.3	14	47	7	10	34	30	46	21	24
Henderson township.....	932	41.1	60	163	41	36	99	109	143	56	73
Lone Hill township.....	857	41.8	57	112	38	45	108	99	129	73	53
Midway town (part).....	73	29.8	7	17	0	1	23	8	8	2	4
Magnet township.....	2,627	40.4	138	524	89	87	261	406	405	195	194
Magnet Cove town.....	5	27.5	0	2	0	0	1	2	0	0	0
Midway township.....	914	48.7	45	119	21	36	89	94	153	81	76
Montgomery township.....	1,209	43.4	72	189	37	52	134	151	194	85	79
Ouachita township.....	660	44.5	48	107	12	31	74	60	111	48	37
Donaldson town.....	301	37.2	21	62	5	18	36	35	37	17	14
Prairie township.....	1,111	39.7	66	205	41	39	128	145	171	85	70
Friendship town.....	176	45.3	9	32	2	6	22	15	28	24	8
Midway town (part).....	316	39.8	15	59	11	10	36	52	53	20	20
Saline township.....	1,764	38.0	113	352	92	66	184	279	251	112	119
Valley township.....	740	42.5	48	136	25	26	64	106	103	55	47
Howard County.....	13,789	38.4	1,027	2,596	496	652	1,608	1,679	1,972	828	827
Blackland township.....	171	43.3	10	33	8	5	12	19	27	15	10
Blue Bayou township.....	103	43.8	4	23	4	3	10	11	20	3	6
Blue Ridge township.....	193	45.5	8	36	2	6	23	19	24	18	12
Brewer township.....	400	36.7	22	90	18	6	49	57	60	22	23
Buck Range township.....	243	42.2	12	45	6	8	27	33	39	16	16
Burg township.....	61	46.2	6	7	1	2	7	7	9	4	3
Center Point township.....	601	40.9	45	101	16	21	72	76	90	51	43
Clay township.....	155	47.8	13	26	2	4	15	13	30	8	12
County Line township.....	647	35.5	54	144	23	26	70	100	91	37	44
Dillard township.....	212	49.8	8	33	4	5	16	20	35	15	26
Duckett township.....	58	36.0	3	14	2	4	5	7	7	4	0
Franklin township.....	201	46.3	14	26	5	13	14	23	36	10	22
Holly Creek township.....	219	43.5	11	37	7	3	23	34	33	14	18
Madison township.....	1,564	40.1	104	274	56	73	184	181	243	93	99
Dierks city.....	1,133	38.8	84	206	35	56	138	122	177	60	60
Mineral Springs township.....	1,266	33.8	108	257	46	93	141	149	180	71	60
Mineral Springs city.....	1,208	32.8	104	252	44	91	140	141	167	68	54
Mountain township.....	388	36.5	33	78	12	7	61	42	55	28	27
Muddy Fork township.....	132	44.0	5	16	6	4	10	29	26	10	7
Nashville township.....	6,377	35.7	526	1,226	254	340	788	763	860	340	332

Table 1.
Age and Sex: 2010—Con.

[For information on confidentiality protection, nonsampling error, and definitions, see Selected Appendixes at <www.census.gov/prod/cen2010/cph-1-a.pdf>]

Age—Con			Age and sex						Percent of total population		State County County Subdivision Place
65 to 74 years	75 to 84 years	85 years and over	All ages		18 years and over		65 years and over		Under 18 years	65 years and over	
			Female	Males per 100 females	Total	Female	Total	Female			
16	11	2	55	105.5	92	46	29	13	18.6	25.7	Greene County—Con. Walnut Corner township
1,922	1,058	416	11,704	93.2	16,731	8,812	3,396	1,931	26.0	15.0	Hempstead County
62	30	5	261	95.8	414	213	97	52	19.0	19.0	Bodcaw township
5	3	0	32	100.0	54	25	8	4	15.6	12.5	Patmos town
70	38	15	354	94.9	536	275	123	68	22.3	17.8	Bois d'Arc township
19	13	5	109	84.4	160	87	37	24	20.4	18.4	Fulton town
5	4	0	31	119.4	52	25	9	4	23.5	13.2	McNab town
947	597	292	7,115	88.4	9,640	5,246	1,836	1,106	28.1	13.7	De Roan township
606	435	246	5,418	86.3	7,107	3,929	1,287	816	29.6	12.7	Hope city
30	19	1	146	86.3	207	113	50	27	23.9	18.4	Perrytown town
50	12	0	173	111.6	286	139	62	27	21.9	16.9	Garland township
166	76	20	741	107.2	1,167	579	262	138	24.0	17.1	Mine Creek township
5	4	0	13	46.2	17	11	9	5	10.5	47.4	Ozan town (part)
49	27	9	207	109.7	357	171	85	44	17.7	19.6	Noland township
5	1	0	20	115.0	35	17	6	3	18.6	14.0	Emmet city (part)
144	74	16	660	102.6	1,055	529	234	120	21.1	17.5	Ozan township
3	1	2	29	117.2	45	24	6	3	28.6	9.5	Oakhaven town
12	3	0	32	106.3	53	25	15	9	19.7	22.7	Ozan town (part)
24	10	6	98	83.7	136	75	40	25	24.4	22.2	Washington city
75	34	9	352	96.9	529	257	118	64	23.7	17.0	Redland township
11	1	0	50	92.0	65	32	12	8	32.3	12.5	McCaskill town
87	39	13	355	100.6	595	298	139	76	16.4	19.5	Saline township
168	58	19	780	94.9	1,124	581	245	130	26.1	16.1	Springhill township
68	54	12	471	99.6	688	350	134	74	26.8	14.3	Wallaceburg township
19	12	4	162	94.4	217	115	35	23	31.1	11.1	Blevins city
36	19	6	235	97.9	340	174	61	32	26.9	13.1	Water Creek township
2,905	1,695	564	16,110	104.4	25,237	12,462	5,164	2,839	23.3	15.7	Hot Spring County
42	19	5	206	109.7	347	163	66	27	19.7	15.3	Antioch township
35	21	2	209	103.3	323	156	58	31	24.0	13.6	Big Creek township
204	128	40	1,179	101.7	1,808	922	372	198	24.0	15.6	Bismarck township
20	13	4	79	119.0	128	63	37	20	26.0	21.4	Brown Springs township
122	58	7	739	102.2	1,146	567	187	93	23.3	12.5	Butterfield township
3	1	0	26	100.0	33	16	4	2	36.5	7.7	Malvern city (part)
29	18	2	151	102.0	236	114	49	26	22.6	16.1	Rockport city (part)
37	16	3	187	109.6	307	148	56	28	21.7	14.3	Clear Creek township
122	64	18	645	103.1	1,007	502	204	101	23.1	15.6	De Roche township
74	30	4	291	111.7	474	237	108	55	23.1	17.5	Dover township
1,128	764	334	6,404	107.3	10,236	4,961	2,226	1,309	22.9	16.8	Fenter township
754	524	261	4,902	109.4	7,787	3,711	1,539	942	24.1	15.0	Malvern city (part)
23	11	11	128	88.3	194	103	45	23	19.5	18.7	Perla town
56	40	5	224	100.9	368	187	101	58	18.2	22.4	Rockport city (part)
109	47	7	667	103.0	1,000	491	163	72	26.1	12.0	Gifford township
16	12	1	135	94.1	201	98	29	14	23.3	11.1	Harrison township
90	47	15	456	104.4	709	353	152	81	23.9	16.3	Henderson township
86	41	16	423	102.6	688	341	143	78	19.7	16.7	Lone Hill township
3	0	0	35	108.6	49	24	3	1	32.9	4.1	Midway town (part)
228	78	22	1,310	100.5	1,965	998	328	186	25.2	12.5	Magnet township
0	0	0	2	150.0	3	2	0	0	40.0	0.0	Magnet Cove town
123	67	10	444	105.9	750	366	200	98	17.9	21.9	Midway township
122	78	16	585	106.7	948	466	216	114	21.6	17.9	Montgomery township
69	45	18	328	101.2	505	250	132	68	23.5	20.0	Ouachita township
31	16	9	154	95.5	218	111	56	32	27.6	18.6	Donaldson town
77	69	15	552	101.3	840	419	161	88	24.4	14.5	Prairie township
12	16	2	91	93.4	135	70	30	18	23.3	17.0	Friendship town
20	19	1	151	109.3	242	122	40	24	23.4	12.7	Midway town (part)
133	48	15	900	96.0	1,299	677	196	105	26.4	11.1	Saline township
68	50	12	371	99.5	556	284	130	73	24.9	17.6	Valley township
1,144	675	285	7,133	93.3	10,166	5,397	2,104	1,205	26.3	15.3	Howard County
17	13	2	89	92.1	128	68	32	19	25.1	18.7	Blackland township
14	4	1	54	90.7	76	37	19	8	26.2	18.4	Blue Bayou township
28	14	3	103	87.4	149	77	45	23	22.8	23.3	Blue Ridge township
36	15	2	210	90.5	288	149	53	29	28.0	13.3	Brewer township
16	16	9	118	105.9	186	93	41	23	23.5	16.9	Buck Range township
5	9	1	32	90.6	48	27	15	9	21.3	24.6	Burg township
52	26	8	305	97.0	455	235	86	45	24.3	14.3	Center Point township
25	6	1	75	106.7	116	54	32	14	25.2	20.6	Clay township
48	10	0	342	89.2	449	235	58	30	30.6	9.0	County Line township
30	12	8	100	112.0	171	85	50	27	19.3	23.6	Dillard township
6	6	0	32	81.3	41	23	12	7	29.3	20.7	Duckett township
25	9	4	99	103.0	161	78	38	17	19.9	18.9	Franklin township
24	12	3	100	119.0	171	84	39	20	21.9	17.8	Holly Creek township
118	89	50	798	96.0	1,186	623	257	159	24.2	16.4	Madison township
80	72	43	591	91.7	843	452	195	125	25.6	17.2	Dierks city
101	29	31	681	85.9	901	492	161	89	28.8	12.7	Mineral Springs township
91	26	30	652	85.3	852	468	147	82	29.5	12.2	Mineral Springs city
21	17	7	186	108.6	277	140	45	23	28.6	11.6	Mountain township
15	4	0	68	94.1	111	57	19	9	15.9	14.4	Muddy Fork township
476	336	136	3,317	92.3	4,625	2,498	948	569	27.5	14.9	Nashville township

Table 1.
Age and Sex: 2010—Con.

[For information on confidentiality protection, nonsampling error, and definitions, see Selected Appendixes at <www.census.gov/prod/cen2010/cph-1-a.pdf>]

State County County Subdivision Place	Total population	Median age	Age								
			Under 5 years	5 to 17 years	18 to 20 years	21 to 24 years	25 to 34 years	35 to 44 years	45 to 54 years	55 to 59 years	60 to 64 years
Howard County—Con.											
Nashville township—Con.											
Nashville city.....	4,627	34.6	386	919	189	257	585	538	577	244	232
Saline township.....	93	44.5	5	17	2	4	10	9	19	11	4
Saratoga township.....	214	47.3	8	34	9	6	14	28	28	18	23
Tollette township.....	240	43.2	15	36	7	5	32	32	20	22	24
Tollette town.....	240	43.2	15	36	7	5	32	32	20	22	24
Umpire township.....	251	43.6	13	43	6	14	25	27	40	18	16
Independence County.....	36,647	39.0	2,470	6,322	1,469	1,832	4,379	4,616	5,246	2,379	2,204
Ashley township.....	1,441	38.1	90	266	40	66	196	172	221	95	97
Barren township.....	1,483	41.2	97	256	46	55	169	200	241	107	112
Cave City city (part).....	162	29.7	17	38	7	4	33	28	9	8	8
Big Bottom-Wycough-Logan township.....	1,927	38.8	121	358	60	95	231	255	293	119	127
Newark city.....	1,176	37.6	90	214	33	61	148	147	166	67	66
Black River-Marshall township.....	341	46.2	17	51	5	15	37	37	62	15	22
Cushman-Union township.....	1,420	39.5	98	255	41	70	159	196	207	103	101
Cushman city.....	452	40.0	31	86	10	18	46	62	62	34	32
Depatee township.....	215	44.5	11	27	6	17	19	29	40	17	9
Dota township.....	1,092	39.5	62	200	25	40	134	162	180	76	76
Fairview township.....	1,544	40.3	108	269	65	65	181	189	250	96	81
Pleasant Plains town.....	349	39.6	22	70	24	16	32	41	47	22	18
Gainsboro township.....	1,128	37.9	68	236	34	37	142	148	170	79	74
Greenbrier township.....	1,807	38.3	134	298	59	96	236	236	262	136	96
Hill township.....	357	42.9	17	63	16	11	33	56	58	17	32
Huff township.....	648	39.9	38	118	28	31	65	84	124	34	41
Jefferson township.....	205	41.3	13	27	5	12	22	31	24	22	12
Liberty township.....	813	40.0	64	132	28	39	95	101	126	49	47
McHue township.....	3,683	40.2	226	635	122	172	442	455	532	250	204
Batesville city (part).....	0	0.0	0	0	0	0	0	0	0	0	0
Magness township.....	456	41.1	31	76	19	14	53	62	76	25	25
Magness town.....	202	36.0	13	39	13	8	27	27	27	6	9
Moorefield township.....	2,880	40.7	186	533	70	113	294	421	386	223	197
Batesville city (part).....	1,563	41.9	100	285	40	43	153	236	230	119	111
Moorefield town.....	137	46.2	7	21	5	7	12	13	18	13	11
Oil Trough township.....	756	37.9	48	160	35	30	78	91	103	37	47
Oil Trough town.....	260	32.5	26	60	9	13	28	31	27	12	7
Relief township.....	474	39.4	30	78	15	27	53	84	62	26	17
Rosie township.....	585	40.0	40	109	29	19	48	89	93	32	40
Ruddell township.....	10,164	35.9	753	1,578	628	665	1,333	1,096	1,240	571	524
Batesville city (part).....	8,685	34.9	662	1,321	586	613	1,168	931	1,004	460	418
Salado township.....	1,121	38.2	81	231	34	53	122	145	187	66	64
Washington township.....	969	44.6	59	144	29	39	104	118	166	96	81
White River township.....	1,138	38.9	78	222	30	51	133	159	143	88	78
Sulphur Rock town.....	456	38.8	31	83	14	26	55	62	57	35	25
Izard County.....	13,696	47.3	638	1,987	404	477	1,352	1,536	1,995	1,014	1,064
Athens township.....	141	61.9	1	9	1	0	5	15	18	14	22
Baker township.....	203	48.5	11	27	7	5	20	23	23	20	20
Horseshoe Bend city (part).....	18	60.5	0	1	3	0	0	1	3	1	2
Oxford city (part).....	4	65.5	0	0	0	0	0	0	1	1	0
Barren Fork township.....	538	40.1	26	107	22	20	59	64	74	32	34
Mount Pleasant town (part).....	280	41.3	17	50	13	16	29	29	36	18	16
Big Spring township.....	246	38.5	10	58	9	9	20	41	36	13	16
Bryan township.....	436	45.9	25	61	22	6	51	40	96	38	39
Claiborne township.....	167	46.1	8	28	3	6	19	19	24	5	22
Calico Rock city (part).....	0	0.0	0	0	0	0	0	0	0	0	0
Drytown township.....	288	48.4	5	42	11	9	23	36	48	22	23
Mount Pleasant town (part).....	134	46.3	1	20	6	6	13	17	28	7	8
Franklin township.....	393	52.4	11	47	10	12	30	36	68	47	45
Franklin town (part).....	198	49.0	6	24	7	6	18	24	39	19	21
Horseshoe Bend city (part).....	5	57.5	0	0	0	1	0	0	0	2	2
Gid township.....	296	44.2	16	46	11	6	26	48	48	17	22
Guion township.....	113	49.5	0	18	7	6	6	14	17	4	10
Guion town.....	86	47.5	0	13	6	5	6	12	8	3	7
Guthrie township.....	109	51.6	4	16	2	0	16	9	15	9	11
Jefferson township.....	2,293	59.7	87	239	39	67	137	141	273	173	201
Franklin town (part).....	0	0.0	0	0	0	0	0	0	0	0	0
Horseshoe Bend city (part).....	2,136	59.7	80	228	38	63	127	135	246	159	185
Lacrosse township.....	323	44.3	11	61	11	9	33	41	63	35	18
Melbourne city (part).....	2	72.0	0	0	0	0	0	0	0	0	0
Lafferty township.....	82	44.0	3	17	1	0	10	11	10	6	6
Lunenburg township.....	156	48.0	10	17	4	6	19	17	12	21	14
Mill Creek township.....	2,173	40.9	145	369	71	88	254	264	264	126	123
Melbourne city (part).....	1,813	39.8	120	324	63	76	213	218	208	97	104
Mount Olive township.....	75	53.5	0	12	1	0	1	10	15	11	8
Newburg township.....	712	47.9	33	119	26	23	48	85	105	62	80
Oxford city (part).....	9	49.5	0	1	1	0	0	1	3	0	2
New Hope township.....	956	43.6	58	168	25	42	103	99	149	65	62
Oxford city (part).....	657	45.1	39	114	13	27	77	57	109	44	37
Pleasant Hill township.....	349	45.8	10	67	12	6	21	48	66	27	29
Sage township.....	315	46.4	20	40	16	17	28	33	46	22	23

Table 1.
Age and Sex: 2010—Con.

[For information on confidentiality protection, nonsampling error, and definitions, see Selected Appendixes at <www.census.gov/prod/cen2010/cph-1-a.pdf>]

Age—Con			Age and sex						Percent of total population		State County County Subdivision Place
65 to 74 years	75 to 84 years	85 years and over	All ages		18 years and over		65 years and over		Under 18 years	65 years and over	
			Female	Males per 100 females	Total	Female	Total	Female			
											Howard County—Con.
											Nashville township—Con.
332	255	113	2,464	87.8	3,322	1,846	700	437	28.2	15.1	Nashville city
5	7	0	40	132.5	71	34	12	7	23.7	12.9	Saline township
24	16	6	118	81.4	172	97	46	23	19.6	21.5	Saratoga township
30	11	6	130	84.6	189	105	47	29	21.3	19.6	Tollette township
30	11	6	130	84.6	189	105	47	29	21.3	19.6	Tollette town
28	14	7	136	84.6	195	106	49	26	22.3	19.5	Umpire township
											Independence County
3,136	1,869	725	18,687	96.1	27,855	14,338	5,730	3,288	24.0	15.6	Ashley township
121	60	17	730	97.4	1,085	554	198	106	24.7	13.7	Barren township
128	62	10	733	102.3	1,130	551	200	103	23.8	13.5	Cave City city (part)
9	1	0	85	90.6	107	59	10	6	34.0	6.2	Big Bottom-Wycough-Logan township
140	93	35	991	94.5	1,448	757	268	152	24.9	13.9	Newark city
94	61	29	605	94.4	872	459	184	101	25.9	15.6	Black River-Marshall township
47	14	19	161	111.8	273	134	80	40	19.9	23.5	Cushman-Union township
111	61	18	718	97.8	1,067	536	190	103	24.9	13.4	Cushman city
40	25	6	230	96.5	335	174	71	37	25.9	15.7	Departee township
24	11	5	102	110.8	177	90	40	24	17.7	18.6	Dota township
79	49	9	502	117.5	830	377	137	71	24.0	12.5	Fairview township
144	63	33	760	103.2	1,167	579	240	133	24.4	15.5	Pleasant Plains town
32	15	10	181	92.8	257	133	57	33	26.4	16.3	Gainsboro township
80	45	15	573	96.9	824	413	140	80	27.0	12.4	Greenbrier township
149	80	25	926	95.1	1,375	706	254	140	23.9	14.1	Hill township
37	14	3	169	111.2	277	130	54	29	22.4	15.1	Huff township
54	25	6	312	107.7	492	245	85	47	24.1	13.1	Jefferson township
24	10	3	95	115.8	165	76	37	18	19.5	18.0	Liberty township
71	48	13	413	96.9	617	318	132	74	24.1	16.2	McHue township
356	197	92	1,938	90.0	2,822	1,507	645	384	23.4	17.5	Batesville city (part)
0	0	0	0	(X)	0	0	0	0	(X)	(X)	Magness township
44	21	10	225	102.7	349	174	75	37	23.5	16.4	Moorefield township
15	11	7	96	110.4	150	73	33	16	25.7	16.3	Batesville city (part)
241	147	69	1,486	93.8	2,161	1,112	457	260	25.0	15.9	Moorefield town
111	82	53	828	88.8	1,178	622	246	147	24.6	15.7	Oil Trough township
17	8	5	75	82.7	109	60	30	17	20.4	21.9	Oil Trough town
79	29	19	360	110.0	548	272	127	65	27.5	16.8	Relief township
31	10	6	136	91.2	174	100	47	27	33.1	18.1	Rosie township
43	31	8	233	103.4	366	180	82	50	22.8	17.3	Ruddell township
55	25	6	297	97.0	436	215	86	37	25.5	14.7	Batesville city (part)
848	650	278	5,301	91.7	7,833	4,166	1,776	1,099	22.9	17.5	Moorefield township
700	566	256	4,553	90.8	6,702	3,589	1,522	965	22.8	17.5	Moorefield town
82	46	10	583	92.3	809	419	138	72	27.8	12.3	Oil Trough town
73	47	13	499	94.2	766	390	133	78	20.9	13.7	Relief township
106	41	9	580	96.2	838	437	156	86	26.4	13.7	Rosie township
45	21	2	238	91.6	342	183	68	43	25.0	14.9	Ruddell township
											Batesville city (part)
1,837	1,024	368	6,642	106.2	11,071	5,398	3,229	1,687	19.2	23.6	Salado township
34	19	3	76	85.5	131	72	56	30	7.1	39.7	Washington township
32	13	2	99	105.1	165	81	47	25	18.7	23.2	White River township
5	2	0	10	80.0	17	9	7	2	5.6	38.9	Sulphur Rock town
0	2	0	2	100.0	4	2	2	1	0.0	50.0	Athens township
64	30	6	273	97.1	405	205	100	55	24.7	18.6	Baker township
35	18	3	133	110.5	213	105	56	32	23.9	20.0	Horseshoe Bend city (part)
18	15	1	107	129.9	178	88	34	14	27.6	13.8	Oxford city (part)
32	22	4	202	115.8	350	164	58	26	19.7	13.3	Barren Fork township
23	10	0	78	114.1	131	64	33	15	21.6	19.8	Mount Pleasant town (part)
0	0	0	0	(X)	0	0	0	0	(X)	(X)	Big Spring township
39	28	2	134	114.9	241	117	69	33	16.3	24.0	Bryan township
19	8	1	59	127.1	113	53	28	14	15.7	20.9	Claiborne township
46	31	10	186	111.3	335	161	87	41	14.8	22.1	Calico Rock city (part)
13	15	6	100	98.0	168	85	34	20	15.2	17.2	Drytown township
0	0	0	2	150.0	5	2	0	0	0.0	0.0	Mount Pleasant town (part)
45	9	2	150	97.3	234	123	56	36	20.9	18.9	Franklin township
14	13	4	52	117.3	95	43	31	15	15.9	27.4	Franklin town (part)
10	13	3	39	120.5	73	33	26	13	15.1	30.2	Horseshoe Bend city (part)
15	9	3	56	94.6	89	47	27	13	18.3	24.8	Gid township
475	306	155	1,196	91.7	1,967	1,032	936	478	14.2	40.8	Guion township
0	0	0	0	(X)	0	0	0	0	(X)	(X)	Guthrie township
441	285	149	1,115	91.6	1,828	959	875	447	14.4	41.0	Jefferson township
26	13	2	155	108.4	251	125	41	22	22.3	12.7	Franklin town (part)
1	1	0	1	100.0	2	1	2	1	0.0	100.0	Horseshoe Bend city (part)
13	3	2	41	100.0	62	31	18	8	24.4	22.0	Lacrosse township
24	9	3	71	119.7	129	62	36	19	17.3	23.1	Melbourne city (part)
243	157	69	1,159	87.5	1,659	889	469	269	23.7	21.6	Lafferty township
189	137	64	977	85.6	1,369	737	390	232	24.5	21.5	Lunenburg township
15	2	0	36	108.3	63	31	17	9	16.0	22.7	Mill Creek township
92	25	14	354	101.1	560	281	131	62	21.3	18.4	Melbourne city (part)
0	1	0	5	80.0	8	4	1	1	11.1	11.1	Lafferty township
121	54	10	466	105.2	730	365	185	90	23.6	19.4	Franklin township
85	46	9	322	104.0	504	255	140	71	23.3	21.3	Franklin town (part)
41	13	9	170	105.3	272	136	63	38	22.1	18.1	Horseshoe Bend city (part)
43	25	2	143	120.3	255	121	70	33	19.0	22.2	Gid township

Table 1.
Age and Sex: 2010—Con.

[For information on confidentiality protection, nonsampling error, and definitions, see Selected Appendixes at <www.census.gov/prod/cen2010/cph-1-a.pdf>]

State County County Subdivision Place	Total population	Median age	Age									
			Under 5 years	5 to 17 years	18 to 20 years	21 to 24 years	25 to 34 years	35 to 44 years	45 to 54 years	55 to 59 years	60 to 64 years	
Izard County—Con.												
Sage township—Con.												
Melbourne city (part).....	33	51.5	3	3	1	1	4	2	8	1	2	2
Strawberry township.....	276	42.0	19	57	6	6	29	31	45	15	24	152
Union township.....	2,448	43.4	96	276	75	119	349	360	381	169	152	86
Calico Rock city (part).....	1,545	43.3	40	128	42	91	266	236	273	93	86	14
Pineville town.....	238	40.5	16	39	8	15	27	31	21	20	14	30
Violet Hill township.....	350	49.0	22	45	10	11	33	30	66	26	30	30
White River township.....	258	56.5	7	41	2	4	12	21	33	35	30	
Jackson County.....	17,997	40.5	1,015	2,719	609	884	2,451	2,389	2,762	1,205	1,107	65
Barren township.....	910	42.2	50	171	30	32	87	118	136	74	65	3
Bateman township.....	52	49.5	3	3	2	4	3	6	10	1	3	0
Newport city (part).....	0	0.0	0	0	0	0	0	0	0	0	0	140
Bird township.....	2,102	41.7	104	357	99	98	213	270	347	149	140	108
Tuckerman city (part).....	1,728	41.5	91	293	78	80	180	226	278	128	108	37
Breckenridge township.....	478	42.0	26	89	20	21	40	62	72	28	37	14
Tupelo town.....	180	37.8	16	33	5	12	18	18	22	11	14	4
Weldon town.....	75	48.1	2	8	4	4	7	14	5	4	12	19
Bryan township.....	106	41.0	4	21	0	6	14	12	12	8	12	19
Cache township.....	265	46.6	9	51	11	8	16	32	47	23	26	4
Cow Lake township.....	377	46.6	24	49	13	18	35	33	74	30	26	4
Beedeville town.....	107	33.5	10	20	5	4	18	8	20	4	78	62
Glaize township.....	966	41.7	59	172	23	35	109	125	144	70	78	46
Glass township.....	1,088	41.1	66	187	41	55	125	118	166	68	62	42
Swifton city.....	798	39.3	56	137	36	43	102	78	112	47	46	27
Grubbs township.....	572	43.9	32	88	23	20	53	78	75	57	42	79
Grubbs city.....	386	42.9	24	61	13	11	38	57	50	37	27	15
Jefferson township.....	1,064	41.3	57	193	38	45	119	129	178	71	79	9
Campbell Station city.....	255	36.8	18	45	10	16	33	26	41	17	15	8
Diaz city (part).....	220	40.3	10	46	10	9	12	43	40	18	14	18
Jacksonport town.....	212	45.0	13	32	4	9	28	20	41	13	14	27
Tuckerman city (part).....	134	33.0	10	25	4	4	27	15	18	5	8	18
Richwoods township.....	341	43.3	19	46	9	18	40	46	46	20	27	471
Amagon town.....	98	48.5	3	16	5	3	5	13	9	8	57	368
Union township.....	7,518	41.4	536	1,230	271	331	878	795	1,093	516	471	46
Diaz city (part).....	1,098	35.2	89	227	50	53	127	133	173	66	57	368
Newport city (part).....	5,895	42.0	421	931	202	257	723	601	838	390	368	46
Village township.....	2,158	35.9	26	62	29	193	719	565	362	90	46	33
Diaz city (part).....	0	0.0	0	0	0	0	0	0	0	0	0	33
Newport city (part).....	1,984	35.6	14	32	24	182	707	545	325	76	33	
Jefferson County.....	77,435	37.4	4,957	13,471	4,126	4,460	9,635	9,299	11,384	5,363	4,485	150
Barraque township.....	2,432	40.0	149	420	83	101	325	290	437	209	150	85
Redfield city.....	1,297	38.5	86	227	48	53	176	161	209	102	85	4
Bogy township.....	80	43.0	4	12	5	7	9	5	21	1	4	49
Bolivar township.....	382	53.3	13	44	11	6	24	45	58	44	49	49
Dudley Lake township.....	1,821	37.7	16	48	28	137	541	441	362	112	49	31
Dunnington township.....	344	48.3	19	45	11	20	33	23	56	34	31	21
Wabbaseka town.....	255	47.6	14	37	7	14	26	17	41	25	21	155
Jefferson township.....	2,686	37.6	160	565	97	108	299	420	455	173	155	166
Melton township.....	587	49.0	32	77	17	18	51	55	111	59	53	6
Niven township.....	1,682	49.2	68	235	39	59	172	177	262	170	166	12
Old River township.....	68	55.0	4	8	3	3	5	6	5	5	6	12
Pastoria township.....	168	51.5	2	16	5	5	16	17	33	19	12	103
Plum Bayou township.....	1,481	42.6	91	262	68	64	139	172	237	111	103	53
Altheimer city.....	984	36.9	74	204	52	53	88	116	156	53	53	4
Sherrill town.....	84	45.5	1	13	3	4	11	9	13	8	4	32
Richland township.....	381	51.6	20	46	9	13	37	35	64	49	32	16
Roberts township.....	356	39.7	14	67	17	19	34	47	75	26	16	14
Humphrey city (part).....	308	42.0	11	58	14	18	27	40	69	19	14	238
Spring township.....	2,751	45.2	147	422	77	102	313	306	456	242	238	96
Sulphur Springs CDP.....	1,101	46.9	46	163	32	37	116	121	194	93	96	106
Talladega township.....	1,267	44.5	51	217	37	61	115	162	215	112	106	2,409
Vaugine township.....	49,211	33.4	3,593	8,962	3,255	3,323	6,376	5,585	6,601	3,014	2,409	2,397
Pine Bluff city.....	49,083	33.4	3,586	8,946	3,249	3,319	6,367	5,573	6,582	2,998	2,397	0
White Hall city (part).....	0	0.0	0	0	0	0	0	0	0	0	0	24
Victoria township.....	222	54.5	12	11	3	3	18	24	43	28	24	10
Villemont township.....	86	51.8	2	8	1	3	8	6	21	7	10	671
Washington township.....	9,380	42.2	461	1,724	309	346	948	1,270	1,510	706	671	318
White Hall city (part).....	5,526	39.9	290	1,144	184	197	556	807	887	372	318	201
Whiteville township.....	2,050	49.1	99	282	51	62	172	213	362	242	201	
Johnson County.....	25,540	37.2	1,799	4,530	1,279	1,341	3,152	3,124	3,601	1,508	1,457	23
Batson township.....	219	45.9	14	37	5	9	17	23	35	18	23	83
Dickerson-Hill township.....	104	56.5	2	7	3	4	5	9	18	11	14	57
Grant township.....	1,377	39.7	91	256	55	49	165	169	241	65	83	31
Coal Hill city.....	1,012	40.4	70	172	38	34	131	121	181	47	57	38
Hickey township.....	419	43.5	29	69	15	16	39	55	65	29	31	87
Horsehead township.....	761	39.3	50	153	33	19	87	98	125	44	38	318
Howell township.....	1,343	41.2	83	204	57	78	154	155	207	100	87	35
Knoxville town (part).....	707	37.7	56	101	38	48	90	80	113	51	35	

Table 1.
Age and Sex: 2010—Con.

[For information on confidentiality protection, nonsampling error, and definitions, see Selected Appendixes at <www.census.gov/prod/cen2010/cph-1-a.pdf>]

Age—Con			Age and sex						Percent of total population		State County County Subdivision Place
65 to 74 years	75 to 84 years	85 years and over	All ages		18 years and over		65 years and over		Under 18 years	65 years and over	
			Female	Males per 100 females	Total	Female	Total	Female			
											Izard County—Con.
2	6	0	15	120.0	27	12	8	3	18.2	24.2	Sage township—Con.
29	15	0	129	114.0	200	102	44	19	27.5	15.9	Melbourne city (part)
252	157	62	1,006	143.3	2,076	805	471	263	15.2	19.2	Strawberry township
140	102	48	557	177.4	1,377	461	290	171	10.9	18.8	Union township
36	9	2	114	108.8	183	95	47	25	23.1	19.7	Calico Rock city (part)
50	26	1	174	101.1	283	146	77	38	19.1	22.0	Pineville town
51	20	2	129	100.0	210	107	73	36	18.6	28.3	Violet Hill township
											White River township
1,618	875	363	9,067	98.5	14,263	7,273	2,856	1,611	20.7	15.9	Jackson County
100	33	14	448	103.1	689	348	147	81	16.2	24.3	Barren township
16	1	0	21	147.6	46	19	17	7	11.5	32.7	Bateman township
0	0	0	0	(X)	0	0	0	0	(X)	(X)	Newport city (part)
177	108	40	1,076	95.4	1,641	854	325	184	21.9	15.5	Bird township
141	90	35	882	95.9	1,344	700	266	151	22.2	15.4	Tuckerman city (part)
47	26	10	224	113.4	363	177	83	45	24.1	17.4	Breckernidge township
19	5	7	84	114.3	131	65	31	16	27.2	17.2	Tupelo town
11	7	1	35	114.3	65	30	19	11	13.3	25.3	Weldon town
11	6	0	44	140.9	81	33	17	9	23.6	16.0	Bryan township
26	21	2	124	113.7	205	97	49	26	22.6	18.5	Cache township
47	20	8	178	111.8	304	147	75	37	19.4	19.9	Cow Lake township
8	5	1	45	137.8	77	33	14	5	28.0	13.1	Beedeville town
87	51	13	476	102.9	735	372	151	86	23.9	15.6	Glaize township
115	61	24	570	90.9	835	440	200	108	23.3	18.4	Glass township
85	43	13	433	84.3	605	334	141	81	24.2	17.7	Swifton city
61	32	11	289	97.9	452	223	104	54	21.0	18.2	Grubbs township
34	27	7	196	96.9	301	147	68	31	22.0	17.6	Grubbs city
111	31	13	534	99.3	814	410	155	75	23.5	14.6	Jefferson township
25	8	1	136	87.5	192	101	34	17	24.7	13.3	Campbell Station city
18	5	0	112	96.4	164	83	23	12	25.5	10.5	Diaz city (part)
26	7	5	98	116.3	167	80	38	20	21.2	17.9	Jacksonport town
11	5	2	73	83.6	99	54	18	6	26.1	13.4	Tuckerman city (part)
49	13	8	155	120.0	276	132	70	35	19.1	20.5	Richwoods township
13	4	1	45	117.8	79	42	18	8	19.4	18.4	Amagon town
720	461	216	3,997	88.1	5,752	3,134	1,397	829	23.5	18.6	Union township
74	40	9	584	88.0	782	434	123	73	28.8	11.2	Diaz city (part)
576	397	191	3,162	86.4	4,543	2,492	1,164	694	22.9	19.7	Newport city (part)
51	11	4	931	131.8	2,070	887	66	35	4.1	3.1	Village township
0	0	0	0	(X)	0	0	0	0	(X)	(X)	Diaz city (part)
38	5	3	847	134.2	1,938	821	46	25	2.3	2.3	Newport city (part)
5,638	3,207	1,410	39,368	96.7	59,007	30,456	10,255	5,974	23.8	13.2	Jefferson County
164	76	28	1,221	99.2	1,863	934	268	146	23.4	11.0	Barraque township
84	50	16	660	96.5	984	515	150	83	24.1	11.6	Redfield city
11	1	0	38	110.5	64	34	12	7	20.0	15.0	Bogy township
49	29	10	181	111.0	325	153	88	35	14.9	23.0	Bolivar township
46	28	13	195	833.8	1,752	167	87	50	3.5	4.8	Dudley Lake township
35	31	6	169	103.6	280	141	72	34	18.6	20.9	Dunnington township
23	24	6	128	99.2	204	104	53	26	20.0	20.8	Wabbaseka town
182	52	20	1,311	104.9	1,961	976	254	136	27.0	9.5	Jefferson township
69	36	9	298	97.0	478	251	114	67	18.6	19.4	Melton township
209	102	23	849	98.1	1,379	705	334	182	18.0	19.9	Niven township
21	2	0	30	126.7	56	27	23	10	17.6	33.8	Old River township
23	12	8	77	118.2	150	70	43	25	10.7	25.6	Pastoria township
135	73	26	738	100.7	1,128	577	234	131	23.8	15.8	Plum Bayou township
72	45	18	511	92.6	706	383	135	86	28.3	13.7	Alzheimer city
13	3	2	40	110.0	70	37	18	10	16.7	21.4	Sherrill town
41	27	8	192	98.4	315	165	76	45	17.3	19.9	Richland township
24	10	7	186	91.4	275	146	41	28	22.8	11.5	Roberts township
22	10	6	162	90.1	239	126	38	26	22.4	12.3	Humphrey city (part)
299	118	31	1,418	94.0	2,182	1,123	448	243	20.7	16.3	Spring township
135	53	15	567	94.2	892	453	203	112	19.0	18.4	Sulphur Springs CDP
124	51	16	659	92.3	999	511	191	105	21.2	15.1	Talladega township
3,061	2,035	997	25,825	90.6	36,656	19,748	6,093	3,696	25.5	12.4	Vaigine township
3,046	2,026	994	25,757	90.6	36,551	19,698	6,066	3,681	25.5	12.4	Pine Bluff city
0	0	0	0	(X)	0	0	0	0	(X)	(X)	White Hall city (part)
30	17	9	110	101.8	199	100	56	33	10.4	25.2	Victoria township
13	6	1	38	126.3	76	33	20	9	11.6	23.3	Villemont township
844	417	174	4,828	94.3	7,195	3,761	1,435	803	23.3	15.3	Washington township
435	221	115	2,921	89.2	4,092	2,216	771	456	26.0	14.0	White Hall city (part)
258	84	24	1,005	104.0	1,669	834	366	189	18.6	17.9	Whiteville township
2,099	1,197	453	12,881	98.3	19,211	9,735	3,749	2,063	24.8	14.7	Johnson County
25	11	2	107	104.7	168	80	38	20	23.3	17.4	Batson township
23	5	3	54	92.6	95	49	31	12	8.7	29.8	Dickerson-Hill township
116	58	29	711	93.7	1,030	539	203	108	25.2	14.7	Grant township
89	53	19	526	92.4	770	410	161	89	23.9	15.9	Coal Hill city
43	23	5	225	86.2	321	166	71	41	23.4	16.9	Hickey township
61	48	5	360	111.4	558	269	114	58	26.7	15.0	Horsehead township
131	73	14	670	100.4	1,056	517	218	117	21.4	16.2	Howell township
46	41	8	358	97.5	550	267	95	52	22.2	13.4	Knoxville town (part)

Table 1.
Age and Sex: 2010—Con.

[For information on confidentiality protection, nonsampling error, and definitions, see Selected Appendixes at <www.census.gov/prod/cen2010/cph-1-a.pdf>]

State County County Subdivision Place	Total population	Median age	Age								
			Under 5 years	5 to 17 years	18 to 20 years	21 to 24 years	25 to 34 years	35 to 44 years	45 to 54 years	55 to 59 years	60 to 64 years
Johnson County—Con.											
King township.....	1,227	40.7	72	231	41	36	148	192	188	89	74
Lee township.....	257	46.1	10	41	10	3	28	34	35	28	21
Low Gap township.....	136	47.8	6	26	5	2	4	18	24	9	19
McKennon township.....	944	44.3	59	117	53	44	112	95	175	68	60
Mulberry township.....	170	48.2	11	24	5	3	13	19	39	13	11
Perry township.....	787	44.9	41	131	29	29	74	90	140	58	56
Hagarville CDP.....	129	51.8	7	15	7	6	11	12	14	11	11
Pittsburg township.....	2,466	37.9	162	435	95	126	320	299	350	154	153
Knoxville town (part).....	24	28.5	2	4	1	4	4	3	3	0	0
Lamar city (part).....	1,548	37.8	106	254	68	91	202	176	214	92	104
Prairie township.....	944	38.0	71	182	48	29	102	147	125	55	53
Clarksville city (part).....	22	34.5	0	8	0	0	4	6	2	1	0
Red Lick township.....	1,232	40.6	89	212	41	48	143	151	187	87	71
Sherman township.....	356	47.6	13	49	10	11	27	47	68	36	22
Spadra township.....	11,389	32.8	890	2,078	733	761	1,543	1,338	1,392	567	541
Clarksville city (part).....	9,156	31.7	720	1,632	661	672	1,266	1,044	1,071	440	408
Lamar city (part).....	57	42.8	1	13	3	0	2	11	4	8	5
Stonewall township.....	431	37.8	32	91	9	23	51	48	59	28	32
Ward township.....	978	36.4	74	187	32	51	120	137	128	49	68
Hartman city.....	519	38.5	39	91	18	33	54	82	63	27	38
Lafayette County.....											
Baker township.....	1,975	41.1	145	346	80	83	210	210	260	121	133
Stamps city (part).....	1,691	39.5	129	306	76	75	192	165	221	111	107
French township.....	255	53.9	7	24	6	12	20	20	45	29	25
Hadley township.....	1,027	42.4	53	179	34	33	124	110	176	73	75
Buckner city.....	275	40.8	11	61	10	11	33	25	53	17	13
Stamps city (part).....	2	70.0	0	0	0	0	0	0	0	0	0
La Grange township.....	550	38.8	42	90	22	36	66	60	90	30	32
Lewisville city (part).....	166	33.2	17	33	9	8	22	19	21	7	6
Mars Hill township.....	157	38.2	6	52	3	3	8	22	17	6	10
Roane township.....	1,498	39.1	97	300	65	66	154	187	211	99	69
Bradley city.....	628	37.0	49	134	34	13	72	83	80	39	27
Russell township.....	119	51.2	9	12	5	6	9	8	15	5	20
Steel township.....	1,475	44.1	78	254	69	58	144	155	247	86	98
Lewisville city (part).....	1,114	43.3	56	202	54	48	111	108	199	54	66
Walker Creek township.....	589	54.3	15	67	15	10	43	48	105	63	42
Lawrence County.....											
Annieville township.....	409	37.8	28	95	10	13	44	43	63	37	28
Ashland township.....	240	43.0	22	31	10	8	24	28	37	17	19
Minturn town.....	109	36.5	16	15	4	6	11	14	13	6	6
Black River township.....	533	43.7	30	90	19	17	55	60	75	32	42
Powhatan town.....	72	33.7	6	14	4	3	10	6	7	8	6
Black Rock township.....	1,285	42.4	70	235	54	47	121	170	178	93	111
Black Rock city (part).....	662	41.1	44	114	28	25	73	90	80	40	54
Boas township.....	2,963	36.4	214	542	144	163	362	394	410	155	172
Hoxie city.....	2,780	36.4	205	504	139	149	344	370	380	144	165
Walnut Ridge city (part).....	9	70.3	0	0	0	0	0	0	4	0	0
Cache township.....	145	41.3	12	19	7	4	15	23	23	8	9
Campbell township.....	5,575	39.5	312	868	392	303	617	626	679	306	309
College City city.....	455	20.7	10	33	211	102	19	29	20	9	9
Walnut Ridge city (part).....	4,846	42.6	287	777	175	196	568	561	622	275	277
Dent township.....	1,009	41.9	54	181	40	34	106	125	135	67	71
Imboden town.....	677	39.2	33	143	26	21	80	81	88	36	37
Dowell township.....	291	45.6	17	49	9	7	22	39	42	22	25
Duty township.....	501	45.6	26	57	19	29	59	54	86	34	38
Black Rock city (part).....	0	0.0	0	0	0	0	0	0	0	0	0
Portia town.....	437	46.8	20	44	16	25	51	44	80	29	36
Eaton township.....	307	40.7	11	72	11	7	26	38	66	16	11
Flat Creek township.....	128	49.5	3	21	2	4	20	7	18	11	14
Jesup township.....	177	32.8	11	45	8	8	22	18	28	10	8
Lawrence township.....	260	38.8	13	54	9	16	26	28	59	9	8
Marion township.....	328	41.6	20	50	16	14	47	34	59	29	19
Alicia town.....	124	40.5	5	27	8	6	11	11	19	8	5
Morgan township.....	562	40.9	30	94	31	19	62	68	88	37	42
Lynn town.....	288	39.8	15	50	18	8	34	34	34	20	23
Promised Land township.....	425	42.6	24	85	10	12	39	62	66	26	27
Sedgwick town.....	152	42.0	10	25	6	4	14	24	29	10	9
Reeds Creek township.....	958	43.9	52	176	40	30	78	121	142	57	56
Strawberry town.....	302	43.4	21	53	11	10	35	31	41	16	18
Richwoods township.....	118	48.3	2	21	3	6	5	16	23	12	15
Walnut Ridge city (part).....	35	52.5	2	5	1	4	2	0	5	6	5
Spring River township.....	374	50.3	19	48	7	7	23	45	78	44	28
Ravenden town (part).....	35	58.4	0	4	0	0	0	3	7	7	3
Strawberry township.....	374	49.4	17	57	13	15	23	41	66	27	24
Smithville town.....	78	42.7	6	11	5	5	4	10	14	3	0
Thacker township.....	453	42.6	28	87	14	11	50	56	76	23	34
Ravenden town (part).....	435	42.1	28	81	14	11	50	55	68	22	34

Table 1.
Age and Sex: 2010—Con.

[For information on confidentiality protection, nonsampling error, and definitions, see Selected Appendixes at <www.census.gov/prod/cen2010/cph-1-a.pdf>]

Age—Con			Age and sex						Percent of total population		State County County Subdivision Place
65 to 74 years	75 to 84 years	85 years and over	All ages		18 years and over		65 years and over		Under 18 years	65 years and over	
			Female	Males per 100 females	Total	Female	Total	Female			
100	38	18	626	96.0	924	459	156	84	24.7	12.7	Johnson County—Con.
30	12	5	122	110.7	206	94	47	25	19.8	18.3	King township
11	10	2	68	100.0	104	47	23	10	23.5	16.9	Lee township
89	61	11	468	101.7	768	371	161	79	18.6	17.1	Low Gap township
19	13	0	79	115.2	135	63	32	16	20.6	18.8	McKennon township
83	41	15	387	103.4	615	304	139	74	21.9	17.7	Mulberry township
24	6	5	60	115.0	107	51	35	16	17.1	27.1	Perry township
204	118	50	1,256	96.3	1,869	952	372	205	24.2	15.1	Hagarville CDP
2	1	0	12	100.0	18	9	3	1	25.0	12.5	Pittsburg township
132	70	39	804	92.5	1,188	619	241	139	23.3	15.6	Knoxville town (part)
78	43	11	457	106.6	691	332	132	66	26.8	14.0	Lamar city (part)
0	1	0	11	100.0	14	7	1	1	36.4	4.5	Prairie township
123	69	11	593	107.8	931	449	203	91	24.4	16.5	Clarksville city (part)
56	14	3	185	92.4	294	153	73	34	17.4	20.5	Red Lick township
791	509	246	5,822	95.6	8,421	4,380	1,546	914	26.1	13.6	Sherman township
604	421	217	4,703	94.7	6,804	3,564	1,242	747	25.7	13.6	Spadra township
8	2	0	27	111.1	43	22	10	6	24.6	17.5	Clarksville city (part)
35	21	2	203	112.3	308	159	58	38	28.5	13.5	Lamar city (part)
81	30	21	488	100.4	717	352	132	71	26.7	13.5	Stonewall township
43	15	16	259	100.4	389	198	74	41	25.0	14.3	Ward township
											Hartman city
880	424	179	3,952	93.4	5,869	3,087	1,483	813	23.2	19.4	Lafayette County
205	125	57	1,049	88.3	1,484	809	387	224	24.9	19.6	Baker township
151	106	52	901	87.7	1,256	691	309	177	25.7	18.3	Stamps city (part)
51	12	4	120	112.5	224	106	67	31	12.2	26.3	French township
113	42	15	503	104.2	795	399	170	91	22.6	16.6	Hadley township
31	10	0	135	103.7	203	98	41	23	26.2	14.9	Buckner city
2	0	0	1	100.0	2	1	2	1	0.0	100.0	Stamps city (part)
49	26	7	279	97.1	418	217	82	42	24.0	14.9	La Grange township
12	10	2	85	95.3	116	62	24	13	30.1	14.5	Lewisville city (part)
17	8	5	67	134.3	99	48	30	13	36.9	19.1	Mars Hill township
145	71	34	784	91.1	1,101	584	250	132	26.5	16.7	Roane township
59	24	14	354	77.4	445	260	97	57	29.1	15.4	Bradley city
19	6	5	55	116.4	98	48	30	15	17.6	25.2	Russell township
172	70	44	787	87.4	1,143	617	286	176	22.5	19.4	Steel township
128	57	31	603	84.7	856	468	216	137	23.2	19.4	Lewisville city (part)
109	64	8	308	91.2	507	259	181	89	13.9	30.7	Walker Creek township
1,740	1,004	416	8,947	94.6	13,423	7,013	3,160	1,773	22.9	18.1	Lawrence County
28	15	5	193	111.9	286	144	48	24	30.1	11.7	Annieville township
26	14	4	115	108.7	187	89	44	19	22.1	18.3	Ashland township
11	4	3	58	87.9	78	40	18	9	28.4	16.5	Minturn town
79	26	8	268	98.9	413	212	113	58	22.5	21.2	Black River township
4	3	1	40	80.0	52	30	8	6	27.8	11.1	Powhatan town
130	52	24	657	95.6	980	507	206	104	23.7	16.0	Black Rock township
69	33	12	337	96.4	504	262	114	58	23.9	17.2	Black Rock city (part)
259	121	27	1,536	92.9	2,207	1,175	407	235	25.5	13.7	Boas township
241	113	26	1,453	91.3	2,071	1,104	380	222	25.5	13.7	Hoxie city
2	2	1	5	80.0	9	5	5	3	0.0	55.6	Walnut Ridge city (part)
14	10	1	62	133.9	114	52	25	10	21.4	17.2	Cache township
539	379	245	2,945	89.3	4,395	2,389	1,163	713	21.2	20.9	Campbell township
11	2	0	241	88.8	412	222	13	8	9.5	2.9	College City city
497	369	242	2,565	88.9	3,782	2,057	1,108	682	22.0	22.9	Walnut Ridge city (part)
98	73	25	528	91.1	774	409	196	111	23.3	19.9	Dent township
57	57	18	367	84.5	501	276	132	83	26.0	19.5	Imboden town
37	21	1	146	99.3	225	110	59	21	22.7	20.3	Dowell township
46	37	16	276	81.5	418	227	99	64	16.6	19.8	Duty township
0	0	0	0	(X)	0	0	0	0	(X)	(X)	Black Rock city (part)
42	35	15	243	79.8	373	204	92	61	14.6	21.1	Portia town
32	13	4	142	116.2	224	107	49	24	27.0	16.0	Eaton township
18	8	2	64	100.0	104	49	28	16	18.8	21.9	Flat Creek township
8	9	2	88	101.1	121	64	19	13	31.6	10.7	Jesup township
19	17	2	122	113.1	193	91	38	16	25.8	14.6	Lawrence township
27	10	3	165	98.8	258	124	40	23	21.3	12.2	Marion township
16	5	3	65	90.8	92	47	24	13	25.8	19.4	Alicia town
56	30	5	285	97.2	438	223	91	47	22.1	16.2	Morgan township
30	19	3	159	81.1	223	121	52	30	22.6	18.1	Lynn town
53	18	3	213	99.5	316	158	74	38	25.6	17.4	Promised Land township
15	5	1	81	87.7	117	64	21	13	23.0	13.8	Sedgwick town
123	68	15	484	97.9	730	367	206	102	23.8	21.5	Reeds Creek township
40	20	6	155	94.8	228	120	66	37	24.5	21.9	Strawberry town
4	10	1	65	81.5	95	50	15	11	19.5	12.7	Richwoods township
1	4	0	23	52.2	28	18	5	5	20.0	14.3	Walnut Ridge city (part)
52	22	1	185	102.2	307	147	75	38	17.9	20.1	Spring River township
6	4	1	18	94.4	31	16	11	6	11.4	31.4	Ravenden town (part)
42	36	13	180	107.8	300	148	91	51	19.8	24.3	Strawberry township
10	6	4	39	100.0	61	32	20	9	21.8	25.6	Smithville town
50	15	9	228	98.7	338	171	74	35	25.4	16.3	Thacker township
50	13	9	221	96.8	326	166	72	34	25.1	16.6	Ravenden town (part)

Table 1.
Age and Sex: 2010—Con.

[For information on confidentiality protection, nonsampling error, and definitions, see Selected Appendixes at <www.census.gov/prod/cen2010/cph-1-a.pdf>]

State County County Subdivision Place	Total population	Median age	Age								
			Under 5 years	5 to 17 years	18 to 20 years	21 to 24 years	25 to 34 years	35 to 44 years	45 to 54 years	55 to 59 years	60 to 64 years
Lee County.....	10,424	39.8	598	1,562	402	513	1,466	1,414	1,463	744	655
Big Creek township.....	80	44.8	3	13	3	1	7	14	10	3	9
Council township.....	27	55.5	0	0	4	0	4	2	3	6	1
Fleener township.....	309	41.6	24	54	7	8	33	38	47	21	21
Hampton township.....	690	49.4	37	99	22	13	62	75	97	67	62
Moro town.....	216	41.3	11	36	10	5	26	29	22	12	21
Hardy township.....	11	53.5	1	0	0	1	2	1	1	1	1
Independence township.....	5,266	37.6	408	1,033	267	273	520	539	652	351	354
Marianna city.....	4,115	35.8	339	843	206	219	421	413	481	262	267
Oak Forest township.....	350	45.9	26	53	13	14	23	40	65	21	32
Richland township.....	656	47.8	34	96	18	20	52	76	107	52	50
LaGrange town.....	89	36.8	8	16	1	8	11	12	5	3	3
Rondo town.....	198	53.0	10	19	6	4	20	15	28	21	21
St. Francis township.....	1,882	36.0	15	25	23	159	663	489	317	106	39
Spring Creek township.....	496	47.3	22	92	15	11	44	50	69	54	34
Aubrey town.....	170	50.5	6	30	7	5	10	21	12	18	19
Texas township.....	383	44.6	20	58	17	7	39	53	48	36	31
Union township.....	274	48.4	8	39	13	6	18	36	47	26	21
Haynes town.....	150	48.5	2	24	9	6	8	19	22	16	14
Lincoln County.....	14,134	38.0	700	2,043	589	894	2,221	2,136	2,191	812	790
Auburn township.....	3,462	34.9	10	41	177	435	1,081	810	619	146	94
Bartholomew township.....	687	41.1	31	150	25	30	56	96	90	42	41
Cane Creek township.....	4,208	39.7	278	817	152	180	443	529	594	252	238
Star City city.....	2,274	38.8	164	443	93	95	240	288	286	136	112
Choctaw township.....	679	40.0	46	127	29	33	73	78	113	37	42
Grady city.....	449	36.6	34	87	24	23	46	42	86	19	22
Gould township.....	987	45.3	62	165	35	44	96	86	166	75	95
Gould city.....	837	43.3	55	147	33	38	87	72	136	59	69
Kimbrough township.....	81	45.3	6	15	2	3	6	8	11	7	6
Lone Pine township.....	755	34.8	60	151	27	33	108	102	108	36	52
Mill Creek township.....	317	37.9	19	63	15	15	36	36	53	18	25
Owen township.....	1,204	38.2	83	230	50	40	148	165	145	87	76
Smith township.....	552	43.2	40	70	30	34	57	55	105	31	36
Spring township.....	765	39.6	38	151	28	33	72	126	108	43	58
Wells Bayou township.....	437	45.9	27	63	19	14	45	45	79	38	27
Little River County.....	13,171	41.2	795	2,342	459	543	1,443	1,621	1,877	911	927
Arden township.....	423	39.9	24	78	11	13	56	54	72	26	31
Arkinda township.....	75	41.9	3	15	1	4	7	12	16	4	3
Burke township.....	297	37.9	21	52	17	18	21	54	34	23	18
Caney township.....	314	37.5	21	66	8	10	35	48	29	20	15
Cleveland township.....	913	46.7	41	134	34	37	89	99	167	78	64
Wilton city.....	374	43.8	17	67	13	10	41	46	64	32	27
Franklin township.....	1,083	50.9	49	121	27	37	91	127	149	121	108
Yarborough Landing CDP.....	487	53.1	22	49	13	14	38	57	69	52	48
Jackson township.....	1,692	40.5	92	326	44	62	205	201	240	110	129
Foreman city.....	1,011	41.5	53	192	27	32	123	123	146	72	73
Jeff Davis township.....	269	39.5	18	50	10	12	29	39	29	17	17
Jefferson township.....	5,399	39.0	365	1,020	221	244	590	639	757	334	333
Ashdown city.....	4,723	38.1	336	902	196	218	535	548	632	285	285
Jewell township.....	200	44.8	13	35	3	6	16	28	25	10	22
Johnson township.....	631	41.6	33	113	18	19	74	90	92	41	44
Ogden city.....	180	42.3	9	30	2	8	21	28	31	12	11
Lick Creek township.....	415	40.4	33	73	11	22	46	36	61	23	35
Little River township.....	400	38.4	27	64	18	20	60	49	52	30	26
Winthrop city.....	192	35.0	15	31	9	13	28	22	25	12	10
Red River township.....	550	39.6	30	97	14	25	71	87	70	43	38
Richland township.....	18	53.0	1	0	1	0	2	0	6	3	0
Wallace township.....	492	41.0	24	98	21	14	51	58	78	28	44
Logan County.....	22,353	41.4	1,342	4,149	847	859	2,284	2,722	3,372	1,512	1,424
Barber township.....	380	40.0	29	66	12	18	37	53	58	18	32
Blue Mountain township.....	173	37.8	13	28	14	6	19	25	21	11	8
Blue Mountain town.....	124	35.7	9	24	10	4	13	20	14	8	5
Boone township.....	5,721	39.7	378	1,060	211	254	643	697	799	358	327
Booneville city.....	3,990	37.8	294	745	153	204	484	452	523	233	202
Cane Creek township.....	495	44.6	30	87	9	15	54	54	70	37	37
Cauthron township.....	365	38.3	22	80	13	17	37	45	59	25	22
Clark township.....	1,261	38.0	49	315	76	42	109	142	197	82	93
Paris city (part).....	0	0.0	0	0	0	0	0	0	0	0	0
Subiaco town.....	572	30.3	18	173	53	16	51	45	84	32	34
Delaware township.....	674	47.3	36	110	18	14	59	72	130	53	64
Driggs township.....	517	40.7	33	108	19	14	45	66	85	44	41
Ellsworth township.....	701	41.2	35	138	30	18	75	100	118	42	45
Johnson township.....	227	42.5	10	47	7	6	30	23	42	14	14
Logan township.....	434	39.6	32	80	16	20	45	46	85	21	24
Scranton city (part).....	0	0.0	0	0	0	0	0	0	0	0	0
Mountain township.....	131	56.3	4	18	3	1	10	15	13	11	15
Petit Jean township.....	288	47.7	14	40	5	16	29	24	38	34	23
Reveille township.....	1,462	39.5	100	304	54	43	151	190	210	88	87
Magazine city.....	847	37.6	62	187	33	28	93	101	121	38	45

Table 1.
Age and Sex: 2010—Con.

[For information on confidentiality protection, nonsampling error, and definitions, see Selected Appendixes at <www.census.gov/prod/cen2010/cph-1-a.pdf>]

Age—Con			Age and sex						Percent of total population		State County County Subdivision Place
65 to 74 years	75 to 84 years	85 years and over	All ages		18 years and over		65 years and over		Under 18 years	65 years and over	
			Female	Males per 100 females	Total	Female	Total	Female			
861	523	223	4,618	125.7	8,264	3,532	1,607	889	20.7	15.4	Lee County
9	6	2	34	135.3	64	28	17	5	20.0	21.3	Big Creek township
4	2	1	9	200.0	27	9	7	2	0.0	25.9	Council township
34	21	1	161	91.9	231	121	56	33	25.2	18.1	Fleener township
85	47	24	333	107.2	554	272	156	78	19.7	22.6	Hampton township
24	17	3	100	116.0	169	82	44	22	21.8	20.4	Moro town
1	2	0	5	120.0	10	5	3	1	9.1	27.3	Hardy township
469	275	125	2,932	79.6	3,825	2,170	869	518	27.4	16.5	Independence township
338	221	105	2,336	76.2	2,933	1,703	664	412	28.7	16.1	Marianna city
34	15	14	177	97.7	271	142	63	28	22.6	18.0	Oak Forest township
79	56	16	314	108.9	526	253	151	79	19.8	23.0	Richland township
10	4	2	37	140.5	65	25	16	6	27.0	18.0	LaGrange town
25	22	7	108	83.3	169	92	54	33	14.6	27.3	Rondo town
24	13	9	96	1,860.4	1,842	77	46	16	2.1	2.4	St. Francis township
54	36	15	241	105.8	382	193	105	60	23.0	21.2	Spring Creek township
29	9	4	86	97.7	134	71	42	26	21.2	24.7	Aubrey town
37	26	11	186	105.9	305	150	74	38	20.4	19.3	Texas township
31	24	5	130	110.8	227	112	60	31	17.2	21.9	Union township
13	14	3	70	114.3	124	59	30	15	17.3	20.0	Haynes town
945	595	218	5,633	150.9	11,391	4,256	1,758	987	19.4	12.4	Lincoln County
43	6	0	88	3,834.1	3,411	68	49	4	1.5	1.4	Auburn township
64	45	17	354	94.1	506	257	126	69	26.3	18.3	Bartholomew township
364	248	113	2,256	86.5	3,113	1,711	725	453	26.0	17.2	Cane Creek township
184	162	71	1,258	80.8	1,667	955	417	270	26.7	18.3	Star City city
47	44	10	374	81.6	506	269	101	58	25.5	14.9	Choctaw township
33	28	5	249	80.3	328	172	66	35	26.9	14.7	Grady city
86	52	25	541	82.4	760	412	163	93	23.0	16.5	Gould township
70	49	22	462	81.2	635	350	141	83	24.1	16.8	Gould city
12	5	0	44	84.1	60	32	17	10	25.9	21.0	Kimbrough township
49	23	6	369	104.6	544	272	78	36	27.9	10.3	Lone Pine township
20	12	5	152	108.6	235	114	37	15	25.9	11.7	Mill Creek township
97	63	20	602	100.0	891	449	180	100	26.0	15.0	Owen township
60	29	5	271	103.7	442	220	94	51	19.9	17.0	Smith township
63	33	12	372	105.6	576	288	108	59	24.7	14.1	Spring township
40	35	5	210	108.1	347	164	80	39	20.6	18.3	Wells Bayou township
1,337	678	238	6,768	94.6	10,034	5,270	2,253	1,261	23.8	17.1	Little River County
35	16	7	207	104.3	321	160	58	33	24.1	13.7	Arden township
9	1	0	37	102.7	57	29	10	5	24.0	13.3	Arkinda township
25	12	2	143	107.7	224	111	39	22	24.6	13.1	Burke township
35	17	10	165	90.3	227	120	62	33	27.7	19.7	Caney township
120	40	10	455	100.7	738	373	170	83	19.2	18.6	Cleveland township
33	19	5	192	94.8	290	152	57	31	22.5	15.2	Wilton city
178	62	13	527	105.5	913	450	253	119	15.7	23.4	Franklin township
94	29	2	237	105.5	416	204	125	56	14.6	25.7	Yarborough Landing CDP
157	90	36	863	96.1	1,274	660	283	155	24.7	16.7	Jackson township
97	50	23	517	95.6	766	401	170	96	24.2	16.8	Foreman city
35	6	7	131	105.3	201	99	48	21	25.3	17.8	Jeff Davis township
471	301	124	2,885	87.1	4,014	2,229	896	559	25.7	16.6	Jefferson township
402	265	119	2,552	85.1	3,485	1,969	786	507	26.2	16.6	Ashtown city
27	11	4	110	81.8	152	84	42	22	24.0	21.0	Jewell township
66	34	7	325	94.2	485	247	107	58	23.1	17.0	Johnson township
18	7	3	93	93.5	141	72	28	15	21.7	15.6	Ogden city
49	21	5	206	101.5	309	150	75	41	25.5	18.1	Lick Creek township
32	19	3	196	104.1	309	152	54	29	22.8	13.5	Little River township
16	8	3	98	95.9	146	79	27	17	24.0	14.1	Winthrop city
46	26	3	265	107.5	423	209	75	41	23.1	13.6	Red River township
2	3	0	10	80.0	17	10	5	3	5.6	27.8	Richland township
50	19	7	243	102.5	370	187	76	37	24.8	15.4	Wallace township
2,170	1,198	474	11,155	100.4	16,862	8,583	3,842	2,114	24.6	17.2	Logan County
37	17	3	192	97.9	285	144	57	28	25.0	15.0	Barber township
19	7	2	83	108.4	132	60	28	15	23.7	16.2	Blue Mountain township
12	5	0	61	103.3	91	41	17	10	26.6	13.7	Blue Mountain town
517	351	126	2,930	95.3	4,283	2,241	994	571	25.1	17.4	Boone township
335	265	100	2,083	91.6	2,951	1,587	700	424	26.0	17.5	Booneville city
58	35	9	250	98.0	378	194	102	54	23.6	20.6	Cane Creek township
25	17	3	181	101.7	263	129	45	21	27.9	12.3	Cauthron township
101	30	25	542	132.7	897	416	156	79	28.9	12.4	Clark township
0	0	0	0	(X)	0	0	0	0	(X)	(X)	Paris city (part)
49	6	11	207	176.3	381	160	66	34	33.4	11.5	Subiaco town
70	39	9	334	101.8	528	262	118	63	21.7	17.5	Delaware township
39	19	4	261	98.1	376	181	62	26	27.3	12.0	Driggs township
63	25	12	343	104.4	528	259	100	55	24.7	14.3	Ellsworth township
16	13	5	113	100.9	170	84	34	19	25.1	15.0	Johnson township
41	19	5	202	114.9	322	159	65	38	25.8	15.0	Logan township
0	0	0	0	(X)	0	0	0	0	(X)	(X)	Scranton city (part)
21	18	2	67	95.5	109	57	41	20	16.8	31.3	Mountain township
45	15	5	131	119.8	234	108	65	34	18.8	22.6	Petit Jean township
143	68	24	741	97.3	1,058	532	235	124	27.6	16.1	Reveille township
85	37	17	459	84.5	598	318	139	72	29.4	16.4	Magazine city

Table 1.
Age and Sex: 2010—Con.

[For information on confidentiality protection, nonsampling error, and definitions, see Selected Appendixes at <www.census.gov/prod/cen2010/cph-1-a.pdf>]

State County County Subdivision Place	Total population	Median age	Age								
			Under 5 years	5 to 17 years	18 to 20 years	21 to 24 years	25 to 34 years	35 to 44 years	45 to 54 years	55 to 59 years	60 to 64 years
Logan County—Con.											
River township.....	650	38.8	38	135	12	27	74	92	93	59	35
Morrison Bluff town.....	64	44.5	7	9	0	1	12	4	12	3	5
Scranton city (part).....	224	34.7	13	53	2	13	32	31	25	16	9
Roseville township.....	246	37.3	21	55	9	13	17	38	38	15	16
Shoal Creek township.....	859	42.4	49	149	39	36	71	119	130	57	62
New Blaine CDP.....	174	41.0	6	34	7	8	17	21	17	12	15
Short Mountain township.....	5,011	42.9	313	811	193	215	544	553	714	323	310
Paris city (part).....	3,532	43.6	218	556	142	155	372	380	479	206	225
Six Mile township.....	1,042	45.1	46	186	37	34	88	128	162	96	66
Caulksville town.....	213	50.8	10	31	7	3	21	20	30	19	17
Ratcliff city.....	202	45.0	8	39	7	8	14	25	28	18	10
Sugar Creek township.....	570	38.7	40	125	26	20	44	77	97	33	34
Tomlinson township.....	325	46.6	15	52	16	8	36	29	65	31	11
Washburn township.....	821	42.8	35	155	28	22	67	134	148	60	58
Lonoke County.....											
Butler township.....	3,050	34.6	207	644	98	147	448	482	429	150	145
Carlisle township.....	2,620	41.4	151	484	72	104	292	339	370	174	154
Carlisle city.....	2,214	41.7	126	392	62	87	259	275	301	147	130
Caroline township.....	5,238	31.5	428	1,102	170	280	935	744	695	268	200
Austin city (part).....	1,996	28.1	221	383	47	155	529	240	197	71	50
Cabot city (part).....	3	55.5	0	0	0	0	0	1	0	2	0
Ward city (part).....	855	31.5	61	173	25	59	153	130	105	50	40
Cleveland township.....	338	36.4	21	62	12	10	57	44	52	23	11
Crooked Creek township.....	693	41.8	41	124	17	20	86	87	97	54	44
Allport town.....	115	44.8	6	19	3	7	10	13	14	14	7
Humnoke city.....	284	41.0	20	54	4	8	35	33	40	18	17
Dortch township.....	132	36.0	14	18	3	1	27	19	19	5	7
Scott CDP (part).....	22	37.5	0	4	0	0	7	1	2	1	3
Eagle township.....	1,719	34.4	127	361	56	82	255	297	247	109	63
Fletcher township.....	200	38.2	9	55	5	5	22	27	27	11	12
Furrow township.....	1,102	40.6	59	196	44	44	125	139	201	74	79
Goodrum township.....	2,611	40.4	143	498	91	79	294	358	485	179	192
Gray township.....	3,375	41.9	178	588	129	139	372	422	592	255	211
Gum Woods township.....	2,997	39.4	203	533	100	146	385	310	442	191	177
England city.....	2,825	38.7	195	513	95	135	330	290	408	175	155
Hamilton township.....	148	49.3	8	13	9	6	15	16	28	13	10
Indian Bayou township.....	304	38.8	16	66	13	10	29	42	58	22	17
Coy town.....	96	43.3	7	16	5	2	9	11	24	9	4
Isbell township.....	123	41.3	3	21	3	8	17	15	20	6	6
Lafayette township.....	308	40.0	16	61	8	8	31	48	47	19	22
Keo town.....	256	42.0	12	50	7	8	24	36	41	16	19
Lonoke township.....	5,191	39.0	349	939	192	223	629	649	707	347	285
Lonoke city.....	4,245	39.2	280	786	151	184	516	517	559	268	229
Magness township.....	5,084	35.2	369	1,165	172	186	634	936	761	270	226
Cabot city (part).....	2,996	33.8	250	760	85	71	415	580	420	140	114
Oak Grove township.....	4,154	40.8	202	840	164	143	374	605	739	311	267
Cabot city (part).....	184	42.0	10	37	5	6	17	24	29	24	13
Pettus township.....	168	42.0	12	35	1	4	21	21	26	11	14
Prairie township.....	416	41.9	14	82	14	13	37	67	67	25	29
Pulaski township.....	475	40.7	21	85	29	17	50	62	75	32	28
Richwoods township.....	193	43.5	6	30	2	7	28	27	34	15	13
Scott township.....	92	28.0	8	23	6	4	15	15	9	2	5
Totten township.....	423	40.2	18	80	20	15	47	63	74	20	17
Walls township.....	111	34.3	12	18	3	13	11	10	15	9	10
Ward township.....	4,508	29.2	413	946	169	309	835	604	504	200	196
Ward city (part).....	3,212	27.9	330	698	108	242	689	400	304	109	121
Williams township.....	498	39.7	40	83	17	12	59	83	63	47	32
York township.....	22,085	32.5	1,728	4,863	796	1,111	3,383	3,230	2,903	1,018	947
Austin city (part).....	42	25.0	3	16	1	1	5	8	6	1	0
Cabot city (part).....	20,593	32.0	1,650	4,555	754	1,058	3,252	2,995	2,654	909	837
Madison County.....											
Alabam township.....	1,261	41.3	66	251	52	36	123	157	200	96	91
Bohannon township.....	631	38.1	44	116	23	30	82	65	101	47	38
Boston township.....	168	54.8	9	18	7	3	9	18	21	20	30
Bowen township.....	486	39.3	35	93	17	22	53	49	85	48	19
California township.....	1,303	43.4	67	234	39	40	144	169	238	90	76
Hilburn township.....	310	50.1	4	43	12	14	14	40	55	33	23
St. Paul town.....	113	47.8	0	19	3	2	7	21	19	9	6
Japton township.....	441	39.8	19	101	17	13	45	68	56	24	23
Kentucky township.....	265	50.9	17	33	6	10	17	25	38	36	21
Kings River township.....	769	42.9	42	142	23	12	88	86	130	57	68
Lamar township.....	949	41.0	66	155	28	47	100	140	156	72	63
Lincoln township.....	229	49.4	8	36	9	10	24	16	39	28	25
Marble township.....	318	42.5	26	52	12	9	38	33	44	23	31
Mill Creek township.....	610	43.5	26	113	22	21	53	85	112	51	43
Prairie township.....	1,632	41.3	95	274	64	55	189	233	252	115	110
Hindsville town.....	61	53.5	0	9	0	1	10	6	6	6	5
Purdy township.....	314	37.0	24	60	16	12	37	34	43	21	22
Richland township.....	567	40.8	28	116	20	19	53	94	93	40	27

Table 1.
Age and Sex: 2010—Con.

[For information on confidentiality protection, nonsampling error, and definitions, see Selected Appendixes at <www.census.gov/prod/cen2010/cph-1-a.pdf>]

Age—Con			Age and sex						Percent of total population		State County County Subdivision Place
65 to 74 years	75 to 84 years	85 years and over	All ages		18 years and over		65 years and over		Under 18 years	65 years and over	
			Female	Males per 100 females	Total	Female	Total	Female			
											Logan County—Con.
48	27	10	324	100.6	477	234	85	38	26.6	13.1	River township
4	4	3	29	120.7	48	25	11	4	25.0	17.2	Morrison Bluff town
17	7	6	118	89.8	158	78	30	15	29.5	13.4	Scranton city (part)
16	5	3	110	123.6	170	84	24	12	30.9	9.8	Roseville township
89	37	21	424	102.6	661	339	147	65	23.1	17.1	Shoal Creek township
18	12	7	79	120.3	134	66	37	17	23.0	21.3	New Blaine CDP
540	327	168	2,580	94.2	3,887	2,066	1,035	623	22.4	20.7	Short Mountain township
391	263	145	1,855	90.4	2,758	1,500	799	495	21.9	22.6	Paris city (part)
118	63	18	521	100.0	810	401	199	102	22.3	19.1	Six Mile township
27	18	10	100	113.0	172	84	55	28	19.2	25.8	Caukville town
29	11	5	104	94.2	155	79	45	24	23.3	22.3	Ratcliff city
49	21	4	284	100.7	405	201	74	35	28.9	13.0	Sugar Creek township
38	15	9	150	116.7	258	121	62	34	20.6	19.1	Tomlinson township
77	30	7	392	109.4	631	311	114	58	23.1	13.9	Washburn township
4,581	2,228	816	34,727	96.8	49,525	25,549	7,625	4,335	27.5	11.2	Lonoke County
206	72	22	1,488	105.0	2,199	1,081	300	151	27.9	9.8	Butler township
242	153	85	1,388	88.8	1,985	1,072	480	296	24.2	18.3	Carlisle township
216	138	81	1,188	86.4	1,696	924	435	270	23.4	19.6	Carlisle city
266	126	24	2,579	103.1	3,708	1,866	416	227	29.2	7.9	Caroline township
64	31	8	988	102.0	1,392	718	103	58	30.3	5.2	Austin city (part)
0	0	0	1	200.0	3	1	0	0	0.0	0.0	Cabot city (part)
38	18	3	412	107.5	621	302	59	32	27.4	6.9	Ward city (part)
27	12	7	165	104.8	255	122	46	26	24.6	13.6	Cleveland township
74	35	14	348	99.1	528	276	123	69	23.8	17.7	Crooked Creek township
15	5	2	57	101.8	90	50	22	14	21.7	19.1	Allport town
36	15	4	141	101.4	210	108	55	27	26.1	19.4	Humnoke city
10	6	3	67	97.0	100	52	19	10	24.2	14.4	Dortch township
1	3	0	13	69.2	18	10	4	1	18.2	18.2	Scott CDP (part)
87	31	4	839	104.9	1,231	618	122	59	28.4	7.1	Eagle township
17	7	3	91	119.8	136	63	27	13	32.0	13.5	Fletcher township
94	35	12	551	100.0	847	421	141	71	23.1	12.8	Furlow township
196	71	25	1,299	101.0	1,970	996	292	159	24.5	11.2	Goodrum township
306	157	26	1,657	103.7	2,609	1,289	489	252	22.7	14.5	Gray township
234	190	86	1,617	85.3	2,261	1,252	510	316	24.6	17.0	Gum Woods township
220	185	84	1,536	83.9	2,117	1,184	489	307	25.1	17.3	England city
14	14	2	70	111.4	127	61	30	17	14.2	20.3	Hamilton township
25	4	2	139	118.7	222	106	31	20	27.0	10.2	Indian Bayou township
7	2	0	45	113.3	73	35	9	6	24.0	9.4	Coy town
19	4	1	62	98.4	99	49	24	15	19.5	19.5	Isbell township
31	10	7	146	111.0	231	112	48	28	25.0	15.6	Lafayette township
28	9	6	125	104.8	194	95	43	24	24.2	16.8	Keo town
447	294	130	2,683	93.5	3,903	2,065	871	545	24.8	16.8	Lonoke township
378	257	120	2,261	87.7	3,179	1,740	755	486	25.1	17.8	Lonoke city
267	75	23	2,555	99.0	3,550	1,784	365	191	30.2	7.2	Magness township
120	31	10	1,523	96.7	1,986	1,007	161	81	33.7	5.4	Cabot city (part)
358	123	28	2,085	99.2	3,112	1,559	509	261	25.1	12.3	Oak Grove township
15	3	1	89	106.7	137	66	19	8	25.5	10.3	Cabot city (part)
16	3	4	83	102.4	121	62	23	11	28.0	13.7	Pettus township
41	25	2	204	103.9	320	162	68	35	23.1	16.3	Prairie township
50	20	6	234	103.0	369	180	76	37	22.3	16.0	Pulaski township
14	13	4	82	135.4	157	64	31	19	18.7	19.1	Richwoods township
4	1	0	41	124.4	61	27	5	1	33.7	5.4	Scott township
51	15	3	203	108.4	325	160	69	32	23.2	16.3	Totten township
5	3	2	56	98.2	81	43	10	6	27.0	9.0	Walls township
231	77	24	2,296	96.3	3,149	1,641	332	171	30.1	7.4	Ward township
144	48	19	1,642	95.6	2,184	1,139	211	110	32.0	6.6	Ward city (part)
42	14	6	247	101.6	375	188	62	31	24.7	12.4	Williams township
1,207	638	261	11,452	92.8	15,494	8,178	2,106	1,266	29.8	9.5	York township
1	0	0	22	90.9	23	12	1	1	45.2	2.4	Austin city (part)
1,087	592	250	10,686	92.7	14,388	7,607	1,929	1,170	30.1	9.4	Cabot city (part)
1,437	752	263	7,836	100.6	11,916	5,945	2,452	1,331	24.2	15.6	Madison County
113	56	20	632	99.5	944	463	189	97	25.1	15.0	Alabam township
61	21	3	302	108.9	471	231	85	42	25.4	13.5	Bohannon township
19	9	5	78	115.4	141	67	33	15	16.1	19.6	Boston township
33	28	4	245	98.4	358	188	65	40	26.3	13.4	Bowen township
129	66	11	627	107.8	1,002	491	206	108	23.1	15.8	California township
54	16	2	146	112.3	263	126	72	37	15.2	23.2	Hilburn township
15	11	1	55	105.5	94	47	27	16	16.8	23.9	St. Paul town
47	21	7	216	104.2	321	165	75	40	27.2	17.0	Japton township
35	23	4	125	112.0	215	99	62	29	18.9	23.4	Kentucky township
71	37	13	383	100.8	585	289	121	56	23.9	15.7	Kings River township
81	35	6	467	103.2	728	351	122	58	23.3	12.9	Lamar township
22	11	1	110	108.2	185	87	34	17	19.2	14.8	Lincoln township
31	12	7	169	88.2	240	127	50	30	24.5	15.7	Marble township
50	31	3	290	110.3	471	230	84	43	22.8	13.8	Mill Creek township
155	61	29	769	112.2	1,263	607	245	126	22.6	15.0	Prairie township
12	5	1	29	110.3	52	24	18	8	14.8	29.5	Hindsville town
33	10	2	148	112.2	230	102	45	19	26.8	14.3	Purdy township
39	27	11	262	116.4	423	202	77	41	25.4	13.6	Richland township

Table 1.
Age and Sex: 2010—Con.

[For information on confidentiality protection, nonsampling error, and definitions, see Selected Appendixes at <www.census.gov/prod/cen2010/cph-1-a.pdf>]

State County County Subdivision Place	Total population	Median age	Age								
			Under 5 years	5 to 17 years	18 to 20 years	21 to 24 years	25 to 34 years	35 to 44 years	45 to 54 years	55 to 59 years	60 to 64 years
Madison County—Con.											
Valley township.....	517	43.6	18	88	24	28	37	78	84	40	40
Venus township.....	244	47.3	11	37	2	9	31	21	46	21	17
War Eagle township.....	4,037	35.6	351	752	150	203	532	498	485	229	190
Huntsville city.....	2,346	31.4	237	474	90	124	355	271	221	97	87
Wharton township.....	418	45.4	13	71	14	13	54	41	86	30	35
White River township.....	248	49.2	7	40	6	8	23	26	41	28	19
Marion County.....											
Marion County township.....	16,653	50.1	763	2,220	505	544	1,279	1,766	2,652	1,408	1,552
Bull Shoals city.....	1,950	58.8	66	165	47	41	109	165	275	141	203
Flippin city.....	1,355	39.3	113	237	52	52	170	137	184	80	82
Pyatt town.....	221	36.9	15	43	9	12	26	35	28	6	11
Summit city.....	604	34.8	47	124	24	44	64	85	84	32	38
Yellville city.....	1,204	44.2	57	199	45	49	121	144	160	69	84
Miller County.....											
Miller County.....	43,462	37.2	3,129	7,420	1,714	2,267	5,950	5,622	6,037	2,846	2,495
Beech township.....	3,773	35.2	284	811	140	146	496	506	520	230	175
Fouke city.....	859	31.3	85	196	34	42	132	102	97	47	37
Cleveland township.....	3,139	36.3	223	658	145	118	363	492	469	166	168
Cut Off township.....	78	45.7	4	14	1	3	11	4	20	8	1
Days Creek township.....	1,032	42.0	64	172	38	44	119	117	166	68	79
Garland township.....	33,493	36.9	2,451	5,465	1,329	1,895	4,776	4,250	4,554	2,233	1,947
Texarkana city (part).....	29,919	36.2	2,246	4,887	1,206	1,736	4,379	3,751	3,975	1,962	1,698
Homan township.....	144	50.7	6	13	5	3	11	14	36	9	9
Texarkana city (part).....	0	0.0	0	0	0	0	0	0	0	0	0
Red River township.....	307	41.6	23	55	11	8	25	49	41	15	20
Garland town.....	242	42.3	14	44	11	6	18	39	31	13	17
Sulphur township.....	1,496	45.4	74	232	45	50	149	190	231	117	96
Mississippi County.....											
Mississippi County.....	46,480	34.9	3,550	9,554	1,873	2,323	5,972	5,599	6,567	2,898	2,459
Big Lake township.....	4,468	37.3	321	827	216	200	537	622	620	258	238
Manila city.....	3,342	36.5	243	625	154	154	426	449	454	197	169
Bowen township.....	4,218	30.5	325	1,066	165	201	614	555	563	201	180
Gosnell city (part).....	3,546	29.7	274	931	141	168	544	473	473	159	151
Burdette township.....	302	39.6	23	49	9	14	33	38	48	27	18
Burdette town.....	191	36.5	13	37	9	10	21	28	26	18	11
Canadian township.....	483	33.3	40	110	15	21	63	70	78	30	15
Carson township.....	258	40.3	22	40	4	5	42	35	45	17	11
Marie town.....	84	36.0	7	15	3	3	14	15	10	5	4
Chickasawba township.....	18,215	35.1	1,415	3,725	724	907	2,314	2,060	2,536	1,225	1,002
Blytheville city.....	15,620	34.1	1,274	3,215	646	829	2,022	1,692	2,116	997	830
Gosnell city (part).....	2	41.0	0	0	0	0	0	0	1	0	0
Dyess township.....	787	32.2	70	173	34	49	96	86	120	49	36
Dyess town.....	410	28.7	38	102	15	30	60	43	57	22	11
Fletcher township.....	1,647	32.1	145	319	85	98	244	241	226	79	73
Luxora city.....	1,178	31.1	127	271	58	60	116	142	162	66	62
Victoria town.....	37	34.5	1	9	2	1	6	11	5	0	0
Golden Lake township.....	975	35.8	73	192	51	41	116	112	137	63	85
Wilson city.....	903	35.3	71	176	49	41	110	100	125	57	73
Half Moon Lake township.....	601	36.7	41	117	29	32	69	72	105	41	40
Hector township.....	733	39.3	44	145	19	27	96	76	118	48	43
Dell town.....	223	45.4	9	40	5	8	21	27	37	14	15
Little River township.....	984	39.2	56	202	31	31	106	150	140	54	73
Etowah town.....	351	36.9	22	74	11	15	42	51	53	22	19
McGavock township.....	655	42.2	52	110	21	29	79	65	104	53	47
Joiner city.....	576	43.1	44	96	18	24	74	53	98	49	35
Monroe township.....	8,727	33.8	697	1,828	325	495	1,152	991	1,234	559	421
Keiser city.....	759	40.1	51	147	29	30	78	101	106	46	49
Osceola city.....	7,757	32.9	635	1,643	294	450	1,047	866	1,095	501	351
Neal township.....	2,566	35.7	182	510	106	134	325	327	334	128	132
Leachville city.....	1,993	35.2	140	402	81	113	255	250	259	97	92
Scott township.....	555	44.9	29	80	29	28	49	63	108	51	28
Bassett town.....	173	46.8	11	21	11	8	14	14	39	12	12
Whitton township.....	306	41.2	15	61	10	11	37	36	51	15	17
Birdsong town.....	41	54.8	0	6	1	0	1	6	7	5	4
Monroe County.....											
Monroe County.....	8,149	44.2	489	1,351	309	330	783	895	1,249	664	538
Brinkley township.....	3,509	42.9	216	617	133	153	356	372	518	274	218
Brinkley city (part).....	3,153	42.0	203	562	124	141	322	343	446	237	191
Brown township.....	1	59.5	0	0	0	0	0	0	0	1	0
Cache township.....	1,851	42.2	104	298	80	92	222	249	249	171	128
Clarendon city.....	1,664	42.2	98	264	68	81	180	195	219	155	114
Cleburne township.....	62	48.5	5	10	2	1	3	5	18	6	2
Cypress Ridge township.....	339	44.2	17	52	15	14	30	44	53	24	21
Dixon township.....	225	48.5	13	39	5	8	13	23	45	12	10
Brinkley city (part).....	1	57.5	0	0	0	0	0	0	0	1	0
Duncan township.....	801	41.6	61	149	38	26	77	76	127	61	50
Holly Grove city.....	602	35.2	57	127	30	21	65	58	95	43	31
Greenfield township.....	232	47.0	14	34	7	7	16	27	39	26	13
Fargo town.....	98	45.4	6	17	4	3	6	11	12	16	7
Hindman township.....	91	48.2	7	12	3	4	9	6	14	8	7

Table 1.
Age and Sex: 2010—Con.

[For information on confidentiality protection, nonsampling error, and definitions, see Selected Appendixes at <www.census.gov/prod/cen2010/cph-1-a.pdf>]

Age—Con			Age and sex						Percent of total population		State County County Subdivision Place
65 to 74 years	75 to 84 years	85 years and over	All ages		18 years and over		65 years and over		Under 18 years	65 years and over	
			Female	Males per 100 females	Total	Female	Total	Female			
57	19	4	261	98.1	411	202	80	45	20.5	15.5	Madison County—Con.
32	10	7	117	108.5	196	90	49	27	19.7	20.1	Valley township
297	233	117	2,148	87.9	2,934	1,558	647	406	27.3	16.0	Venus township
141	154	95	1,293	81.4	1,635	916	390	272	30.3	16.6	War Eagle township
40	16	5	211	98.1	334	164	61	28	20.1	14.6	Huntsville city
38	10	2	130	90.8	201	106	50	27	19.0	20.2	Wharton township
											White River township
2,477	1,122	365	8,366	99.1	13,670	6,894	3,964	2,015	17.9	23.8	Marion County
2,477	1,122	365	8,366	99.1	13,670	6,894	3,964	2,015	17.9	23.8	Marion County township
436	236	66	1,005	94.0	1,719	886	738	381	11.8	37.8	Bull Shoals city
136	82	30	738	83.6	1,005	562	248	148	25.8	18.3	Flippin city
21	12	3	114	93.9	163	85	36	22	26.2	16.3	Pyatt town
41	19	2	302	100.0	433	215	62	34	28.3	10.3	Summit city
125	95	56	652	84.7	948	523	276	176	21.3	22.9	Yellville city
3,411	1,866	705	22,061	97.0	32,913	16,999	5,982	3,416	24.3	13.8	Miller County
272	149	44	1,852	103.7	2,678	1,355	465	259	29.0	12.3	Beech township
51	26	10	422	103.6	578	295	87	50	32.7	10.1	Fouke city
244	77	16	1,570	99.9	2,258	1,133	337	174	28.1	10.7	Cleveland township
4	7	1	37	110.8	60	29	12	4	23.1	15.4	Cut Off township
105	51	9	525	96.6	796	397	165	91	22.9	16.0	Days Creek township
2,557	1,449	587	17,102	95.8	25,577	13,294	4,593	2,665	23.6	13.7	Garland township
2,195	1,332	552	15,328	95.2	22,786	11,892	4,079	2,417	23.8	13.6	Texarkana city (part)
18	18	2	70	105.7	125	57	38	17	13.2	26.4	Homan township
0	0	0	0	(X)	0	0	0	0	(X)	(X)	Texarkana city (part)
36	16	8	151	103.3	229	113	60	32	25.4	19.5	Red River township
29	15	5	119	103.4	184	90	49	25	24.0	20.2	Garland town
175	99	38	754	98.4	1,190	621	312	174	20.5	20.9	Sulphur township
3,183	1,852	650	23,982	93.8	33,376	17,477	5,685	3,336	28.2	12.2	Mississippi County
336	224	69	2,272	96.7	3,320	1,718	629	377	25.7	14.1	Big Lake township
241	176	54	1,708	95.7	2,474	1,300	471	293	26.0	14.1	Manila city
212	101	35	2,171	94.3	2,827	1,491	348	203	33.0	8.3	Bowen township
149	69	14	1,827	94.1	2,341	1,241	232	135	34.0	6.5	Gosnell city (part)
27	14	2	159	89.9	230	115	43	19	23.8	14.2	Burdette township
9	8	1	95	101.1	141	68	18	8	26.2	9.4	Burdette town
25	8	8	243	98.8	333	166	41	23	31.1	8.5	Canadian township
20	12	5	126	104.8	196	96	37	25	24.0	14.3	Carson township
4	4	0	40	110.0	62	29	8	6	26.2	9.5	Marie town
1,227	768	312	9,590	89.9	13,075	7,005	2,307	1,380	28.2	12.7	Chickasawba township
1,037	675	287	8,275	88.8	11,131	6,046	1,999	1,210	28.7	12.8	Blytheville city
0	0	0	0	(X)	2	0	0	0	0.0	0.0	Gosnell city (part)
42	26	6	386	103.9	544	264	74	42	30.9	9.4	Dyess township
18	13	1	208	97.1	270	135	32	20	34.1	7.8	Dyess town
76	52	9	756	117.9	1,183	522	137	75	28.2	8.3	Fletcher township
65	42	7	631	86.7	780	431	114	63	33.8	9.7	Luxora city
1	1	0	17	117.6	27	12	2	1	27.0	5.4	Victoria town
60	31	14	519	87.9	710	373	105	63	27.2	10.8	Golden Lake township
57	31	13	483	87.0	656	346	101	61	27.4	11.2	Wilson city
35	16	4	290	107.2	443	217	55	24	26.3	9.2	Half Moon Lake township
72	35	10	357	105.3	544	278	117	57	25.8	16.0	Hector township
24	18	5	112	99.1	174	91	47	25	22.0	21.1	Dell town
90	41	10	490	100.8	726	369	141	77	26.2	14.3	Little River township
23	17	2	177	98.3	255	133	42	24	27.4	12.0	Etowah town
58	28	9	360	81.9	493	277	95	52	24.7	14.5	McGavock township
55	23	7	321	79.4	436	249	85	47	24.3	14.8	Joiner city
585	335	105	4,517	93.2	6,202	3,270	1,025	603	28.9	11.7	Monroe township
81	31	10	391	94.1	561	289	122	64	26.1	16.1	Keiser city
484	296	95	4,016	93.2	5,479	2,899	875	524	29.4	11.3	Osceola city
235	118	35	1,299	97.5	1,874	973	388	226	27.0	15.1	Neal township
180	98	26	1,016	96.2	1,451	760	304	183	27.2	15.3	Leachville city
54	29	7	287	93.4	446	223	90	55	19.6	16.2	Scott township
21	8	2	89	94.4	141	75	31	17	18.5	17.9	Bassett town
29	14	10	160	91.3	230	120	53	35	24.8	17.3	Whitton township
3	3	5	23	78.3	35	19	11	6	14.6	26.8	Birdsong town
825	532	184	4,254	91.6	6,309	3,333	1,541	900	22.6	18.9	Monroe County
332	226	94	1,829	91.9	2,676	1,425	652	392	23.7	18.6	Brinkley township
287	207	90	1,634	93.0	2,388	1,276	584	349	24.3	18.5	Brinkley city (part)
0	0	0	0	(X)	1	0	0	0	0.0	0.0	Brown township
173	103	39	986	87.7	1,449	782	315	192	21.7	17.0	Cache township
155	99	36	895	85.9	1,302	710	290	178	21.8	17.4	Clarendon city
6	2	2	34	82.4	47	26	10	6	24.2	16.1	Cleburne township
46	18	5	168	101.8	270	130	69	38	20.4	20.4	Cypress Ridge township
37	18	2	121	86.0	173	91	57	28	23.1	25.3	Dixon township
0	0	0	1	0.0	1	1	0	0	0.0	0.0	Brinkley city (part)
69	56	11	437	83.3	591	337	136	87	26.2	17.0	Duncan township
35	30	10	338	78.1	418	250	75	54	30.6	12.5	Holly Grove city
23	21	5	109	112.8	184	87	49	28	20.7	21.1	Greenfield township
6	6	4	45	117.8	75	33	16	9	23.5	16.3	Fargo town
10	10	1	47	93.6	72	36	21	10	20.9	23.1	Hindman township

Table 1.
Age and Sex: 2010—Con.

[For information on confidentiality protection, nonsampling error, and definitions, see Selected Appendixes at <www.census.gov/prod/cen2010/cph-1-a.pdf>]

State County County Subdivision Place	Total population	Median age	Age								
			Under 5 years	5 to 17 years	18 to 20 years	21 to 24 years	25 to 34 years	35 to 44 years	45 to 54 years	55 to 59 years	60 to 64 years
Monroe County—Con.											
Jackson township.....	121	56.2	1	8	1	3	4	9	30	15	12
Keevil township.....	171	46.5	10	24	2	4	14	25	23	12	14
Montgomery-Smaley township.....	134	52.2	17	13	5	3	12	6	19	12	17
Pine Ridge township.....	99	48.5	4	15	5	4	6	10	21	6	5
Raymond township.....	57	47.5	3	7	1	2	5	9	7	4	3
Richland township.....	160	51.0	10	19	1	4	20	11	27	18	14
Brinkley city (part).....	34	57.5	1	5	0	1	1	3	4	4	2
Roc Roe township.....	296	44.4	7	54	11	5	26	50	59	14	24
Roe town.....	114	41.8	4	21	5	2	13	22	18	6	7
Montgomery County.....											
Alamo township.....	166	45.6	15	20	7	8	11	19	38	14	13
Black Springs township.....	575	50.4	23	80	16	15	62	47	95	54	41
Black Springs town.....	99	38.3	5	25	2	3	11	10	15	6	6
Caddo Gap township.....	872	40.0	73	155	41	43	80	105	137	52	57
Glenwood city (part).....	5	63.5	0	1	1	0	0	0	0	0	1
Caney township.....	1,139	37.2	94	229	48	46	124	173	153	48	61
Glenwood city (part).....	37	30.5	4	8	2	3	2	6	5	2	2
Center township.....	1,106	56.0	30	120	23	14	69	87	191	119	120
Fannie township.....	243	43.6	11	43	4	10	17	40	36	13	11
Hopper township.....	290	42.8	17	43	11	14	23	49	34	19	26
Mount Ida township.....	2,138	50.7	96	292	63	71	167	204	309	153	156
Mount Ida city.....	1,076	51.7	59	147	33	39	97	84	124	62	65
Norman township.....	859	43.8	44	149	30	41	62	124	126	56	50
Norman town.....	378	45.5	19	67	4	20	29	47	54	24	21
Oden township.....	944	43.1	53	181	22	39	98	97	142	62	73
Oden town.....	232	39.3	15	50	5	12	25	27	25	16	13
Pencil Bluff township.....	394	49.0	18	61	11	16	23	36	67	30	32
Sims township.....	361	50.1	13	65	11	3	31	30	56	45	36
Washita township.....	400	49.3	18	55	16	12	33	40	69	14	42
Nevada County.....											
Alabama township.....	279	48.1	11	43	7	9	26	34	39	22	22
Albany township.....	528	39.3	28	95	19	23	67	66	61	41	36
Boughton township.....	452	40.5	28	91	17	17	42	70	51	30	39
Caney township.....	539	42.6	29	106	15	18	63	59	89	36	34
Cale town.....	79	46.5	1	14	4	1	11	7	13	7	4
Rosston town.....	261	35.5	13	64	4	11	38	25	44	16	12
Emmet township.....	678	39.4	50	110	30	37	80	90	96	40	39
Emmet city (part).....	475	38.4	38	75	23	31	57	65	71	23	20
Georgia township.....	253	38.9	18	42	9	15	26	33	32	19	14
Jackson township.....	105	44.8	1	25	3	1	10	14	13	7	9
Leake township.....	87	53.3	1	12	2	1	6	10	14	7	8
Missouri township.....	4,261	40.1	309	745	181	182	477	482	609	307	245
Prescott city.....	3,296	38.7	247	593	150	154	372	365	452	217	187
Parker township.....	628	43.0	49	87	19	29	78	68	92	41	49
Bodcaw town.....	138	40.0	8	24	5	7	16	13	16	7	10
Redland township.....	447	45.3	29	67	12	16	39	57	72	39	38
Taylor township.....	524	45.0	35	80	15	22	57	53	75	39	31
Willisville town.....	152	47.0	12	19	1	7	19	13	21	14	7
Union township.....	216	49.0	10	30	7	5	24	21	38	26	16
Bluff City town.....	124	50.6	4	15	3	3	13	11	23	20	11
Reader CDP (part).....	17	22.5	4	3	1	1	4	2	1	1	0
Newton County.....											
Big Creek township.....	244	48.2	13	38	5	2	32	22	38	16	25
Boston township.....	65	54.5	2	8	0	2	3	4	14	14	6
Grove township.....	907	39.4	51	159	28	38	118	130	127	56	56
Western Grove town.....	384	41.4	27	61	12	11	49	51	53	19	24
Hasty township.....	268	42.2	17	45	14	13	20	32	39	20	24
Hickory Grove township.....	129	47.8	10	14	4	10	9	13	15	11	12
Hudson township.....	327	48.5	12	50	12	15	40	16	54	41	26
Jackson township.....	1,620	46.9	103	246	55	45	146	173	211	107	132
Jasper city.....	466	54.0	25	60	12	13	36	38	56	23	37
Jefferson township.....	284	50.0	12	37	8	8	29	31	49	34	25
Jones township.....	29	33.5	3	7	0	0	6	2	0	1	2
Kentucky township.....	60	48.5	3	9	1	2	7	7	8	10	10
Lincoln township.....	248	44.6	12	48	4	9	19	34	36	18	19
Low Gap township.....	268	49.8	12	32	9	7	27	32	37	26	24
Marble Falls township.....	932	43.4	47	153	46	47	85	107	168	75	60
Murray township.....	172	56.0	4	9	1	4	21	13	33	20	24
Osage township.....	238	49.5	12	40	4	4	27	19	38	19	22
Pleasant Hill township.....	386	54.7	12	42	8	10	34	34	54	49	38
Plumlee township.....	223	52.8	9	20	7	4	23	17	35	25	17
Polk township.....	224	50.0	14	24	4	7	25	21	29	27	18
Ponca township.....	158	49.4	6	23	5	7	21	9	21	15	11
Prairie township.....	252	46.0	9	40	8	14	26	25	40	23	22
Richland township.....	281	44.8	12	57	5	10	23	34	46	18	25
Van Buren township.....	185	41.8	10	37	8	7	17	22	35	10	14
White township.....	830	40.2	46	167	29	32	93	97	113	51	48

Table 1.
Age and Sex: 2010—Con.

[For information on confidentiality protection, nonsampling error, and definitions, see Selected Appendixes at <www.census.gov/prod/cen2010/cph-1-a.pdf>]

Age—Con			Age and sex						Percent of total population		State County County Subdivision Place
65 to 74 years	75 to 84 years	85 years and over	All ages		18 years and over		65 years and over		Under 18 years	65 years and over	
			Female	Males per 100 females	Total	Female	Total	Female			
											Monroe County—Con.
26	8	4	56	116.1	112	52	38	19	7.4	31.4	Jackson township
27	11	5	88	94.3	137	71	43	23	19.9	25.1	Keevil township
14	11	5	69	94.2	104	54	30	16	22.4	22.4	Montgomery-Smaley township
12	9	2	48	106.3	80	38	23	12	19.2	23.2	Pine Ridge township
9	6	1	27	111.1	47	22	16	6	17.5	28.1	Raymond township
21	13	2	84	90.5	131	66	36	19	18.1	22.5	Richland township
9	4	0	21	61.9	28	16	13	9	17.6	38.2	Brinkley city (part)
20	20	6	151	96.0	235	116	46	24	20.6	15.5	Roc Roe township
8	5	3	62	83.9	89	47	16	9	21.9	14.0	Roe town
1,225	698	203	4,757	99.4	7,489	3,774	2,126	1,138	21.1	22.4	Montgomery County
12	3	6	80	107.5	131	64	21	10	21.1	12.7	Alamo township
98	38	6	275	109.1	472	227	142	69	17.9	24.7	Black Springs township
9	7	0	55	80.0	69	40	16	9	30.3	16.2	Black Springs town
86	34	9	436	100.0	644	312	129	62	26.1	14.8	Caddo Gap township
1	1	0	3	66.7	4	2	2	1	20.0	40.0	Glenwood city (part)
111	43	9	573	98.8	816	410	163	92	28.4	14.3	Caney township
2	1	0	20	85.0	25	13	3	2	32.4	8.1	Glenwood city (part)
219	104	10	555	99.3	956	486	333	162	13.6	30.1	Center township
27	25	6	106	129.2	189	82	58	24	22.2	23.9	Fannie township
29	18	7	138	110.1	230	111	54	29	20.7	18.6	Hopper township
281	237	109	1,122	90.6	1,750	930	627	376	18.1	29.3	Mount Ida township
126	153	87	599	79.6	870	503	366	236	19.1	34.0	Mount Ida city
112	61	4	430	99.8	666	342	177	91	22.5	20.6	Norman township
56	34	3	198	90.9	292	156	93	52	22.8	24.6	Norman town
108	53	16	463	103.9	710	349	177	93	24.8	18.8	Oden township
26	16	2	115	101.7	167	81	44	24	28.0	19.0	Oden town
61	30	9	198	99.0	315	158	100	51	20.1	25.4	Pencil Bluff township
38	25	8	183	97.3	283	142	71	40	21.6	19.7	Sims township
43	27	4	198	102.0	327	161	74	39	18.3	18.5	Washita township
875	504	209	4,588	96.1	6,866	3,573	1,588	896	23.7	17.7	Nevada County
35	23	8	140	99.3	225	114	66	33	19.4	23.7	Alabama township
55	29	8	256	106.3	405	200	92	48	23.3	17.4	Albany township
44	20	3	227	99.1	333	159	67	33	26.3	14.8	Boughton township
52	31	7	270	99.6	404	205	90	45	25.0	16.7	Caney township
10	7	0	39	102.6	64	29	17	8	19.0	21.5	Cale town
17	12	5	127	105.5	184	94	34	15	29.5	13.0	Rosston town
75	25	6	340	99.4	518	267	106	61	23.6	15.6	Emmet township
54	13	5	238	99.6	362	187	72	40	23.8	15.2	Emmet city (part)
27	14	4	122	107.4	193	96	45	26	23.7	17.8	Georgia township
11	7	4	43	144.2	79	37	22	12	24.8	21.0	Jackson township
17	5	4	41	112.2	74	32	26	11	14.9	29.9	Leake township
346	242	136	2,255	89.0	3,207	1,746	724	441	24.7	17.0	Missouri township
247	190	122	1,787	84.4	2,456	1,374	559	353	25.5	17.0	Prescott city
70	39	7	309	103.2	492	250	116	61	21.7	18.5	Parker township
21	9	2	69	100.0	106	54	32	13	23.2	23.2	Bodcaw town
52	19	7	210	112.9	351	164	78	38	21.5	17.4	Redland township
74	33	10	263	99.2	409	209	117	64	21.9	22.3	Taylor township
29	9	1	73	108.2	121	63	39	18	20.4	25.7	Willisville town
17	17	5	112	92.9	176	94	39	23	18.5	18.1	Union township
10	10	1	66	87.9	105	59	21	14	15.3	16.9	Bluff City town
0	0	0	9	88.9	10	5	0	0	41.2	0.0	Reader CDP (part)
1,019	487	195	4,124	102.0	6,594	3,328	1,701	911	20.8	20.4	Newton County
33	12	8	129	89.1	193	99	53	31	20.9	21.7	Big Creek township
8	4	0	29	124.1	55	24	12	5	15.4	18.5	Boston township
92	42	10	462	96.3	697	366	144	82	23.2	15.9	Grove township
51	20	6	218	76.1	296	169	77	46	22.9	20.1	Western Grove town
28	11	5	133	101.5	206	104	44	18	23.1	16.4	Hasty township
12	15	4	67	92.5	105	56	31	20	18.6	24.0	Hickory Grove township
41	13	7	146	124.0	265	123	61	32	19.0	18.7	Hudson township
219	116	67	841	92.6	1,271	673	402	235	21.5	24.8	Jackson township
69	55	42	275	69.5	381	231	166	110	18.2	35.6	Jasper city
39	8	4	137	107.3	235	114	51	21	17.3	18.0	Jefferson township
5	3	0	16	81.3	19	11	8	5	34.5	27.6	Jones township
3	0	0	25	140.0	48	19	3	2	20.0	5.0	Kentucky township
24	22	3	120	106.7	188	95	49	24	24.2	19.8	Lincoln township
40	17	5	134	100.0	224	113	62	33	16.4	23.1	Low Gap township
94	39	11	433	115.2	732	344	144	74	21.5	15.5	Marble Falls township
31	7	5	89	93.3	159	81	43	20	7.6	25.0	Murray township
29	17	7	121	96.7	186	96	53	26	21.8	22.3	Osage township
56	37	12	188	105.3	332	167	105	56	14.0	27.2	Pleasant Hill township
39	21	6	116	92.2	194	104	66	40	13.0	29.6	Plumlee township
29	21	5	104	115.4	186	89	55	28	17.0	24.6	Polk township
20	15	5	75	110.7	129	69	40	25	18.4	25.3	Ponca township
30	13	2	113	123.0	203	91	45	21	19.4	17.9	Prairie township
31	13	7	142	97.9	212	108	51	27	24.6	18.1	Richland township
15	4	6	96	92.7	138	72	25	13	25.4	13.5	Van Buren township
101	37	16	408	103.4	617	310	154	73	25.7	18.6	White township

Table 1.
Age and Sex: 2010—Con.

[For information on confidentiality protection, nonsampling error, and definitions, see Selected Appendixes at <www.census.gov/prod/cen2010/cph-1-a.pdf>]

State County County Subdivision Place	Total population	Median age	Age								
			Under 5 years	5 to 17 years	18 to 20 years	21 to 24 years	25 to 34 years	35 to 44 years	45 to 54 years	55 to 59 years	60 to 64 years
Ouachita County.....	26,120	42.1	1,810	4,335	938	1,136	2,799	2,908	4,037	1,985	1,721
Bethesda township.....	177	56.2	9	14	2	4	7	11	33	26	21
Bradley township.....	2,119	34.1	154	462	113	104	250	301	311	137	67
East Camden town.....	931	28.2	85	200	71	54	137	124	100	57	32
Bragg township.....	465	47.5	20	75	18	20	35	53	64	44	28
Bridge Creek township.....	639	49.2	36	93	10	22	62	61	126	58	65
Carroll township.....	258	41.8	23	38	8	10	30	30	50	26	23
Cleveland township.....	232	46.0	7	42	7	6	22	29	40	15	21
Bearden city (part).....	0	0.0	0	0	0	0	0	0	0	0	0
Ecore Fabre township.....	9,407	40.2	755	1,600	335	487	1,027	1,010	1,345	619	542
Camden city (part).....	8,525	38.7	714	1,501	317	470	947	914	1,191	527	468
Freeo township.....	401	41.8	22	64	19	17	43	55	75	27	23
Jefferson township.....	212	49.3	14	25	3	9	22	16	43	20	14
Lafayette township.....	5,789	44.5	387	867	177	224	661	606	922	467	422
Camden city (part).....	3,658	41.4	270	595	121	159	440	385	539	266	240
Liberty township.....	67	50.5	4	9	2	1	2	13	5	4	9
Marion township.....	764	47.2	35	110	21	29	61	102	142	74	71
Red Hill township.....	790	52.1	37	94	19	11	59	76	143	77	93
Chidester city.....	287	51.6	14	31	8	4	23	31	51	32	30
Reader CDP (part).....	49	40.5	3	11	2	0	6	6	12	3	4
River township.....	70	40.7	7	13	3	3	4	9	9	5	4
Smackover township.....	1,246	41.1	91	203	62	61	135	125	161	105	92
Stephens city.....	891	39.6	68	149	48	51	98	86	112	72	60
Union township.....	1,385	39.6	86	247	62	47	178	154	192	112	83
Bearden city (part).....	966	39.1	62	167	40	37	130	111	137	72	57
Valley township.....	1,291	42.4	60	245	47	46	118	171	224	108	82
Washington township.....	808	42.5	63	134	30	35	83	86	152	61	61
Louann town.....	164	36.3	12	31	10	15	11	20	25	6	12
Perry County.....	10,445	41.6	605	1,797	401	423	1,081	1,382	1,612	717	680
Aplin township.....	231	45.9	16	27	6	12	17	32	37	15	17
Casa township.....	520	42.5	38	88	11	23	45	74	85	21	32
Casa town.....	171	40.2	20	27	3	13	12	26	35	4	6
Cherry Hill township.....	265	42.9	15	45	9	10	27	29	40	23	20
Fourche Lafave township.....	1,796	38.3	131	320	72	86	216	222	244	86	86
Perryville city.....	1,460	37.4	110	268	61	70	182	177	193	62	65
Houston township.....	838	40.2	40	150	42	35	86	127	121	55	60
Houston town.....	173	44.8	16	25	3	7	13	23	32	13	11
Kenney township.....	113	46.4	1	13	10	6	8	16	20	10	8
Lake township.....	664	41.0	34	107	25	35	79	90	121	40	32
Perry town.....	270	42.3	8	46	17	10	27	39	42	15	16
Maumelle township.....	476	47.9	16	64	16	15	38	59	88	40	40
New Tennessee township.....	202	47.0	10	38	4	6	26	10	35	24	9
Perry township.....	901	38.0	55	182	34	38	100	134	129	61	63
Bigelow town.....	315	36.1	19	66	17	16	33	41	37	17	29
Fourche town.....	62	39.5	4	9	0	8	9	4	19	2	3
Petit Jean township.....	469	38.6	23	104	19	23	42	74	59	31	23
Adona city.....	209	38.4	11	48	7	12	18	39	21	10	8
Rankin township.....	1,296	46.6	56	213	38	31	130	151	188	99	103
Rose Creek township.....	208	45.0	15	28	12	9	17	23	33	20	14
Tyler township.....	237	46.6	8	39	5	3	17	42	23	34	15
Union township.....	942	39.4	80	161	42	39	89	136	147	70	60
Union Valley township.....	352	42.8	15	53	20	19	35	37	48	25	24
Wye township.....	935	41.4	52	165	36	33	109	126	194	63	74
Phillips County.....	21,757	36.9	1,654	4,459	959	997	2,423	2,231	3,085	1,436	1,259
Big Creek township.....	425	40.2	32	68	22	16	48	47	71	35	23
Cleburne township.....	660	47.3	34	119	12	30	47	64	108	73	71
Cleveland township.....	198	45.3	9	35	9	6	10	28	23	21	19
Cypress township.....	152	47.2	6	30	3	4	12	14	23	10	12
Hickory Ridge township.....	1,550	44.4	83	284	72	54	161	131	233	105	104
Marvell city.....	1,186	40.6	68	236	52	46	132	98	165	77	78
Hicksville township.....	231	49.9	10	37	13	5	19	16	36	21	16
Hornor township.....	9,697	33.3	824	2,130	445	481	1,159	1,023	1,324	560	514
Helena-West Helena city (part).....	7,642	31.9	666	1,732	337	392	963	780	1,015	432	397
Lake township.....	41	39.3	3	7	2	2	3	6	5	8	1
Marion township.....	589	43.2	26	121	22	13	56	70	79	55	41
Mooney township.....	179	46.8	10	25	8	6	18	14	34	25	17
St. Francis township.....	4,746	35.7	376	957	223	237	540	502	639	279	240
Helena-West Helena city (part).....	4,640	35.4	368	948	218	233	534	490	616	271	234
Spring Creek township.....	1,789	41.8	113	345	66	62	199	177	314	135	108
Lake View city (part).....	1	64.5	0	0	0	0	0	0	0	0	1
Lexa town.....	286	45.2	18	50	11	11	31	20	62	13	15
Tappan township.....	1,500	36.8	128	301	62	81	151	139	196	109	93
Elaine city.....	636	32.8	55	142	26	36	73	62	69	46	36
Lake View city (part).....	442	30.0	52	99	21	26	38	43	56	24	21
Pike County.....	11,291	40.2	733	2,054	371	518	1,215	1,432	1,621	706	679
Antoine township.....	826	36.8	45	170	49	41	90	81	131	40	48
Kirby CDP (part).....	545	43.1	31	102	12	24	61	55	95	27	32
Brewer township.....	309	36.1	19	63	8	8	49	43	43	23	22
Clark township.....	3,662	36.4	288	747	124	190	422	483	445	185	197

Table 1.
Age and Sex: 2010—Con.

[For information on confidentiality protection, nonsampling error, and definitions, see Selected Appendixes at <www.census.gov/prod/cen2010/cph-1-a.pdf>]

Age—Con			Age and sex						Percent of total population		State County County Subdivision Place
65 to 74 years	75 to 84 years	85 years and over	All ages		18 years and over		65 years and over		Under 18 years	65 years and over	
			Female	Males per 100 females	Total	Female	Total	Female			
2,314	1,549	588	13,741	90.1	19,975	10,680	4,451	2,604	23.5	17.0	Ouachita County
26	17	7	93	90.3	154	81	50	31	13.0	28.2	Bethesda township
123	77	20	1,068	98.4	1,503	769	220	131	29.1	10.4	Bradley township
36	31	4	498	86.9	646	346	71	45	30.6	7.6	East Camden town
69	32	7	235	97.9	370	184	108	60	20.4	23.2	Bragg township
62	34	10	306	108.8	510	247	106	56	20.2	16.6	Bridge Creek township
11	8	1	133	94.0	197	100	20	12	23.6	7.8	Carroll township
30	11	2	115	101.7	183	93	43	26	21.1	18.5	Cleveland township
0	0	0	0	(X)	0	0	0	0	(X)	(X)	Bearden city (part)
732	635	320	5,175	81.8	7,052	4,000	1,687	1,042	25.0	17.9	Ecore Fabre township
617	567	292	4,738	79.9	6,310	3,624	1,476	925	26.0	17.3	Camden city (part)
42	7	7	195	105.6	315	162	56	29	21.4	14.0	Freeo township
32	7	7	105	101.9	173	86	46	27	18.4	21.7	Jefferson township
579	369	108	3,019	91.8	4,535	2,392	1,056	598	21.7	18.2	Lafayette township
349	220	74	1,944	88.2	2,793	1,503	643	386	23.6	17.6	Camden city (part)
14	3	1	33	103.0	54	24	18	9	19.4	26.9	Liberty township
62	41	16	393	94.4	619	315	119	69	19.0	15.6	Marion township
109	56	16	389	103.1	659	321	181	90	16.6	22.9	Red Hill township
31	22	10	141	103.5	242	116	63	33	22.0	22.0	Chidester city
0	2	0	23	113.0	35	16	2	1	28.6	4.1	Reader CDP (part)
8	5	0	36	94.4	50	28	13	7	28.6	18.6	River township
104	89	18	674	84.9	952	523	211	127	23.6	16.9	Smackover township
72	64	11	490	81.8	674	378	147	89	24.4	16.5	Stephens city
127	78	19	711	94.8	1,052	548	224	124	24.0	16.2	Union township
87	51	15	498	94.0	737	387	153	85	23.7	15.8	Bearden city (part)
122	51	17	655	97.1	986	497	190	100	23.6	14.7	Valley township
62	29	12	406	99.0	611	310	103	56	24.4	12.7	Washington township
12	6	4	86	90.7	121	65	22	13	26.2	13.4	Louann town
999	552	196	5,262	98.5	8,043	4,063	1,747	933	23.0	16.7	Perry County
34	11	7	127	81.9	188	102	52	28	18.6	22.5	Aplin township
62	34	7	245	112.2	394	191	103	51	24.2	19.8	Casa township
14	6	5	75	128.0	124	55	25	14	27.5	14.6	Casa town
32	11	4	134	97.8	205	100	47	24	22.6	17.7	Cherry Hill township
149	104	80	966	85.9	1,345	731	333	213	25.1	18.5	Fourche Lafave township
112	88	72	802	82.0	1,082	601	272	179	25.9	18.6	Perryville city
75	34	13	416	101.4	648	320	122	60	22.7	14.6	Houston township
14	10	6	85	103.5	132	66	30	16	23.7	17.3	Houston town
11	4	6	55	105.5	99	48	21	9	12.4	18.6	Kenney township
61	36	4	328	102.4	523	258	101	54	21.2	15.2	Lake township
31	18	1	141	91.5	216	113	50	26	20.0	18.5	Perry town
60	29	11	242	96.7	396	199	100	49	16.8	21.0	Maumelle township
22	13	5	94	114.9	154	70	40	20	23.8	19.8	New Tennessee township
64	34	7	457	97.2	664	338	105	56	26.3	11.7	Perry township
26	11	3	167	88.6	230	127	40	25	27.0	12.7	Bigelow town
3	0	1	29	113.8	49	23	4	3	21.0	6.5	Fourche town
37	29	5	237	97.9	342	176	71	38	27.1	15.1	Petit Jean township
14	18	3	111	88.3	150	83	35	21	28.2	16.7	Adona city
175	90	22	650	99.4	1,027	516	287	146	20.8	22.1	Rankin township
19	14	4	108	92.6	165	85	37	21	20.7	17.8	Rose Creek township
28	18	5	123	92.7	190	94	51	26	19.8	21.5	Tyler township
75	41	2	454	107.5	701	343	118	49	25.6	12.5	Union township
39	30	7	186	89.2	284	143	76	40	19.3	21.6	Union Valley township
56	20	7	440	112.5	718	349	83	49	23.2	8.9	Wye township
1,834	1,021	399	11,627	87.1	15,644	8,605	3,254	1,923	28.1	15.0	Phillips County
38	19	6	228	86.4	325	183	63	39	23.5	14.8	Big Creek township
70	22	10	329	100.6	507	255	102	52	23.2	15.5	Cleburne township
22	8	8	99	100.0	154	77	38	24	22.2	19.2	Cleveland township
18	19	1	88	72.7	116	66	38	24	23.7	25.0	Cypress township
162	109	52	870	78.2	1,183	675	323	206	23.7	20.8	Hickory Ridge township
112	89	33	680	74.4	882	515	234	147	25.6	19.7	Marvell city
23	28	7	113	104.4	184	93	58	29	20.3	25.1	Hicksville township
700	419	118	5,227	85.5	6,743	3,808	1,237	736	30.5	25.8	Hornor township
510	324	94	4,173	83.1	5,244	3,011	928	567	31.4	12.1	Helena-West Helena city (part)
4	0	0	20	105.0	31	12	4	2	24.4	9.8	Lake township
60	36	10	287	105.2	442	223	106	58	25.0	18.0	Marion township
14	5	3	95	88.4	144	75	22	11	19.6	12.3	Mooney township
411	215	127	2,510	89.1	3,413	1,837	753	441	28.1	15.9	St. Francis township
395	207	126	2,456	88.9	3,324	1,791	728	430	28.4	15.7	Helena-West Helena city (part)
166	76	28	956	87.1	1,331	716	270	161	25.6	15.1	Spring Creek township
0	0	0	0	(X)	1	0	0	0	0.0	0.0	Lake View city (part)
28	24	3	151	89.4	218	117	55	32	23.8	19.2	Lexa town
146	65	29	805	86.3	1,071	585	240	140	28.6	14.0	Tappan township
54	26	11	336	89.3	439	245	91	55	31.0	14.3	Elaine city
43	14	5	250	76.8	291	168	62	36	34.2	14.0	Lake View city (part)
1,143	586	233	5,692	98.4	8,504	4,356	1,962	1,088	24.7	17.4	Pike County
81	39	11	410	101.5	611	311	131	70	26.0	15.9	Antoine township
68	29	9	272	100.4	412	210	106	58	24.4	19.4	Kirby CDP (part)
19	11	1	140	120.7	227	108	31	16	26.5	10.0	Brewer township
318	182	81	1,866	96.2	2,627	1,376	581	342	28.3	15.9	Clark township

Table 1.
Age and Sex: 2010—Con.

[For information on confidentiality protection, nonsampling error, and definitions, see Selected Appendixes at <www.census.gov/prod/cen2010/cph-1-a.pdf>]

State County County Subdivision Place	Total population	Median age	Age								
			Under 5 years	5 to 17 years	18 to 20 years	21 to 24 years	25 to 34 years	35 to 44 years	45 to 54 years	55 to 59 years	60 to 64 years
Pike County—Con.											
Clark township—Con.											
Glenwood city (part).....	2,186	35.6	173	433	80	121	269	267	264	98	101
Eagle township.....	285	41.8	17	48	9	12	31	42	34	21	25
Kirby CDP (part).....	24	44.0	3	3	0	0	2	5	2	4	4
Missouri township.....	780	44.8	38	132	12	25	81	104	121	61	43
Delight city.....	279	45.1	11	51	4	8	23	42	34	30	10
Mountain township.....	249	46.7	13	35	6	14	26	24	37	14	24
Muddy Fork township.....	249	41.5	28	40	4	6	28	26	43	18	22
Pike City township.....	189	44.1	15	26	3	20	18	17	39	17	8
Saline township.....	404	44.1	25	66	10	11	41	57	56	36	29
Self Creek township.....	685	40.0	38	135	26	25	66	99	108	37	43
Daisy town.....	115	44.8	5	14	10	4	9	16	25	7	5
Kirby CDP (part).....	217	37.1	15	45	9	11	19	31	33	12	13
Thompson township.....	2,424	42.2	136	401	80	107	241	323	351	168	146
Murfreesboro city.....	1,641	41.3	100	259	65	81	170	215	220	108	83
White township.....	618	46.4	39	83	19	29	58	66	111	44	38
Wolf Creek township.....	611	42.2	32	108	21	30	64	67	102	42	34
Antoine town.....	117	49.8	5	16	5	6	12	8	17	13	4
Poinsett County.....	24,583	39.8	1,599	4,360	1,010	1,094	2,766	3,149	3,519	1,673	1,513
Bolivar township.....	4,465	38.9	263	841	212	182	497	618	576	291	265
Harrisburg city.....	2,288	38.0	144	431	115	97	277	314	245	157	128
Dobson township.....	170	42.8	7	27	8	8	17	24	27	16	12
Greenfield township.....	1,180	43.0	62	203	46	47	108	154	193	101	78
Greenwood township.....	2,492	40.3	140	444	99	107	279	338	377	171	178
Lepanto city.....	1,893	39.9	110	347	80	85	204	254	287	107	130
Little River township.....	3,779	41.6	227	632	147	178	400	454	566	282	217
Marked Tree city.....	2,566	40.7	171	436	99	133	281	297	364	180	131
Lunsford township.....	324	40.7	15	48	22	8	39	42	55	23	19
Owen township.....	600	46.0	32	85	22	27	59	67	97	48	46
Fisher city.....	223	42.4	17	28	11	7	33	26	31	16	16
Waldenburg town.....	61	53.3	3	9	0	2	6	11	5	5	6
Scott township.....	1,011	40.8	49	190	48	29	109	146	139	69	75
Tyronza township.....	998	40.9	58	183	29	28	133	107	152	90	68
Tyronza city.....	762	41.1	50	131	24	23	105	75	121	69	50
West Prairie township.....	894	41.4	38	167	32	36	91	128	138	59	45
Weiner city.....	716	40.8	31	142	28	28	72	100	108	45	38
Willis township.....	8,670	37.8	708	1,540	345	444	1,034	1,071	1,199	523	510
Trumann city.....	7,243	36.7	617	1,298	287	374	901	875	977	426	436
Polk County.....	20,662	43.1	1,266	3,655	715	708	2,098	2,358	2,884	1,489	1,464
Acorn township.....	1,503	42.3	100	279	37	64	157	160	225	112	81
Mena city (part).....	88	29.0	10	9	4	8	22	8	16	3	2
Big Fork township.....	185	56.8	4	25	3	1	6	19	32	16	35
Cedar township.....	170	48.0	6	31	13	3	15	9	34	19	13
Center township.....	7,255	44.7	433	1,221	251	254	735	756	896	490	478
Mena city (part).....	5,572	43.6	359	930	183	206	611	568	630	344	361
Cove township.....	1,379	42.9	87	235	54	47	149	162	203	109	109
Hatfield town.....	413	39.5	36	70	17	17	48	39	61	28	31
Eagle township.....	615	43.8	39	114	19	9	55	80	64	56	60
Faulkner township.....	13	34.3	2	0	0	1	3	2	3	0	0
Freedom township.....	482	48.7	15	79	9	10	38	62	81	40	48
Fulton township.....	705	46.5	42	109	28	15	67	81	110	49	50
Gap Springs township.....	98	52.8	3	6	2	4	6	6	26	12	14
Mill Creek township.....	231	55.1	19	23	4	3	18	17	31	37	24
Mountain township.....	670	48.6	24	108	22	15	50	83	113	64	58
Ouachita township.....	989	40.8	63	195	28	24	97	145	123	74	60
Ozark township.....	2,475	32.9	197	548	99	123	331	328	304	136	126
Grannis city.....	554	36.0	35	117	27	37	56	87	64	33	36
Wickes town.....	754	27.3	89	173	32	49	135	85	85	26	28
Potter township.....	1,776	46.2	85	302	60	52	146	218	285	149	157
Mena city (part).....	77	51.5	3	13	1	0	8	5	16	5	5
Rich Mountain township.....	140	48.3	8	16	1	5	17	17	26	12	12
White township.....	1,976	41.2	139	362	85	78	208	213	328	114	139
Cove town.....	382	36.3	26	75	22	18	46	45	56	16	20
Vandervoort town.....	87	29.3	4	21	4	8	15	13	5	5	4
Pope County.....	61,754	35.1	4,115	10,126	4,503	4,539	7,512	7,471	8,366	3,696	3,313
Bayliss township.....	824	43.1	43	133	31	26	98	102	147	66	54
Burnett township.....	506	40.1	27	104	16	16	56	71	78	46	36
Center township.....	523	43.2	29	86	23	23	50	71	103	44	25
Clark township.....	3,386	42.2	209	546	101	183	376	400	585	273	217
London city.....	1,039	37.9	90	166	38	60	134	108	162	90	57
Convenience township.....	892	41.0	68	138	30	45	108	120	133	67	51
Dover township.....	5,704	40.9	325	1,026	180	246	622	789	916	434	376
Dover city.....	1,378	36.6	118	225	42	83	195	157	173	99	74
Russellville city (part).....	103	49.3	5	8	5	4	17	8	17	11	8
Freeman township.....	102	50.0	2	16	4	0	4	15	19	7	10
Galla township.....	4,681	35.4	327	941	197	201	652	647	667	298	254
Pottsville city (part).....	2,624	33.9	198	549	94	117	411	357	343	161	137
Russellville city (part).....	447	27.5	49	90	29	33	83	58	49	5	8

Table 1.
Age and Sex: 2010—Con.

[For information on confidentiality protection, nonsampling error, and definitions, see Selected Appendixes at <www.census.gov/prod/cen2010/cph-1-a.pdf>]

Age—Con			Age and sex						Percent of total population		State County County Subdivision Place
65 to 74 years	75 to 84 years	85 years and over	All ages		18 years and over		65 years and over		Under 18 years	65 years and over	
			Female	Males per 100 females	Total	Female	Total	Female			
											Pike County—Con.
189	127	64	1,153	89.6	1,580	856	380	242	27.7	17.4	Clark township—Con.
28	14	4	145	96.6	220	115	46	25	22.8	16.1	Glenwood city (part)
1	0	0	15	60.0	18	10	1	0	25.0	4.2	Eagle township
100	44	19	409	90.7	610	320	163	92	21.8	20.9	Kirby CDP (part)
34	21	11	155	80.0	217	122	66	42	22.2	23.7	Missouri township
35	19	2	121	105.8	201	95	56	25	19.3	22.5	Delight city
24	7	3	126	97.6	181	90	34	15	27.3	13.7	Mountain township
17	6	3	91	107.7	148	74	26	11	21.7	13.8	Muddy Fork township
44	21	8	196	106.1	313	151	73	36	22.5	18.1	Pike City township
73	26	9	334	105.1	512	247	108	50	25.3	15.8	Saline township
11	8	1	51	125.5	96	44	20	9	16.5	17.4	Self Creek township
22	4	3	105	106.7	157	75	29	12	27.6	13.4	Daisy town
246	157	68	1,214	99.7	1,887	964	471	271	22.2	19.4	Kirby CDP (part)
170	116	54	844	94.4	1,282	672	340	214	21.9	20.7	Thompson township
90	30	11	312	98.1	496	249	131	67	19.7	21.2	Murfreesboro city
68	30	13	328	86.3	471	256	111	68	22.9	18.2	White township
16	8	7	70	67.1	96	54	31	17	17.9	26.5	Wolf Creek township
											Antoine town
2,283	1,223	394	12,646	94.4	18,624	9,706	3,900	2,242	24.2	15.9	Poinsett County
417	234	69	2,311	93.2	3,361	1,749	720	428	24.7	16.1	Boivar township
189	141	50	1,212	88.8	1,713	917	380	251	25.1	16.6	Harrisburg city
14	9	1	79	115.2	136	65	24	10	20.0	14.1	Dobson township
114	61	13	573	105.9	915	452	188	97	22.5	15.9	Greenfield township
212	108	39	1,277	95.1	1,908	1,004	359	210	23.4	14.4	Greenwood township
171	85	33	984	92.4	1,436	768	289	174	24.1	15.3	Lepanto city
364	231	81	1,956	93.2	2,920	1,551	676	419	22.7	17.9	Little River township
244	171	59	1,357	89.1	1,959	1,083	474	316	23.7	18.5	Marked Tree city
33	13	7	144	125.0	261	121	53	25	19.4	16.4	Lunsford township
56	42	19	289	107.6	483	235	117	66	19.5	19.5	Owen township
18	13	7	110	102.7	178	90	38	22	20.2	17.0	Fisher city
13	3	1	33	84.8	49	27	17	12	19.7	27.9	Waldenburg town
113	34	10	504	100.6	772	386	157	81	23.6	15.5	Scott township
109	31	10	521	91.6	757	390	150	86	24.1	15.0	Tyronza township
77	27	10	402	89.6	581	303	114	68	23.8	15.0	Tyronza city
83	55	22	442	102.3	689	344	160	88	22.9	17.9	Lunsford township
67	42	15	359	99.4	543	277	124	71	24.2	17.3	Owen township
768	405	123	4,550	90.5	6,422	3,409	1,296	732	25.9	14.9	Fisher city
624	327	101	3,852	88.0	5,328	2,871	1,052	602	26.4	14.5	Waldenburg town
											Scott township
2,341	1,240	444	10,499	96.8	15,741	8,117	4,025	2,189	23.8	19.5	Polk County
165	104	19	748	100.9	1,124	561	288	144	25.2	19.2	Acorn township
4	2	0	42	109.5	69	34	6	5	21.6	6.8	Mena city (part)
32	9	3	84	120.2	156	72	44	21	15.7	23.8	Big Fork township
18	4	5	86	97.7	133	67	27	19	21.8	15.9	Cedar township
884	566	291	3,803	90.8	5,601	3,047	1,741	1,051	22.8	24.0	Center township
653	470	257	2,955	88.6	4,283	2,376	1,380	869	23.1	24.8	Mena city (part)
142	65	17	721	91.3	1,057	540	224	113	23.4	16.2	Cove township
36	21	9	215	92.1	307	159	66	35	25.7	16.0	Hatfield town
79	35	5	294	109.2	462	231	119	55	24.9	19.3	Eagle township
0	0	0	7	85.7	9	4	0	0	30.8	0.0	Faulkner township
63	33	4	244	97.5	388	190	100	43	19.5	20.7	Freedom township
105	44	5	363	94.2	554	285	154	78	21.4	21.8	Fulton township
13	4	2	52	88.5	89	50	19	13	9.2	19.4	Gap Springs township
41	12	2	122	89.3	189	99	55	28	18.2	23.8	Mill Creek township
80	45	8	331	102.4	538	267	133	63	19.7	19.9	Mountain township
118	49	13	495	99.8	731	368	180	93	26.1	18.2	Ouachita township
179	79	25	1,229	101.4	1,730	855	283	153	30.1	11.4	Ozark township
43	14	5	269	105.9	402	194	62	35	27.4	11.2	Grannis city
30	21	1	376	100.5	492	238	52	30	34.7	6.9	Wickes town
201	99	22	881	101.6	1,389	688	322	148	21.8	18.1	Potter township
15	3	3	37	108.1	61	30	21	9	20.8	27.3	Mena city (part)
19	6	1	59	137.3	116	51	26	12	17.1	18.6	Rich Mountain township
202	86	22	980	101.6	1,475	742	310	155	25.4	15.7	White township
41	14	3	193	97.9	281	146	58	30	26.4	15.2	Cove town
6	2	0	48	81.3	62	34	8	5	28.7	9.2	Vandervoort town
4,569	2,601	943	31,144	98.3	47,513	24,145	8,113	4,569	23.1	13.1	Pope County
71	39	14	411	100.5	648	322	124	56	21.4	15.0	Bayliss township
30	22	4	265	90.9	375	192	56	32	25.9	11.1	Burnett township
47	14	8	251	108.4	408	193	69	36	22.0	13.2	Center township
307	162	27	1,686	100.8	2,631	1,304	496	259	22.3	14.6	Clark township
85	46	3	527	97.2	783	388	134	69	24.6	12.9	London city
80	45	7	448	99.1	686	345	132	62	23.1	14.8	Convenience township
461	261	68	2,891	97.3	4,353	2,217	790	432	23.7	13.8	Dover township
101	87	24	740	86.2	1,035	563	212	131	24.9	15.4	Dover city
9	9	2	56	83.9	90	50	20	11	12.6	19.4	Russellville city (part)
12	10	3	52	96.2	84	43	25	9	17.6	24.5	Freeman township
308	156	33	2,332	100.7	3,413	1,714	497	272	27.1	10.6	Galla township
144	96	17	1,308	100.6	1,877	948	257	143	28.5	9.8	Pottsville city (part)
28	13	2	226	97.8	308	153	43	31	31.1	9.6	Russellville city (part)

Table 1.
Age and Sex: 2010—Con.

[For information on confidentiality protection, nonsampling error, and definitions, see Selected Appendixes at <www.census.gov/prod/cen2010/cph-1-a.pdf>]

State County County Subdivision Place	Total population	Median age	Age								
			Under 5 years	5 to 17 years	18 to 20 years	21 to 24 years	25 to 34 years	35 to 44 years	45 to 54 years	55 to 59 years	60 to 64 years
Pope County—Con.											
Griffin township.....	839	38.1	61	152	39	32	103	96	124	46	55
Gum Log township.....	1,717	41.8	84	349	72	66	140	247	317	115	104
Illinois township.....	29,813	29.5	2,108	4,403	3,308	3,116	3,896	3,209	3,272	1,426	1,375
Pottsville city (part).....	214	37.0	14	46	5	12	22	37	34	11	9
Russellville city (part).....	27,370	29.0	1,943	3,954	3,203	2,969	3,572	2,883	2,950	1,295	1,212
Jackson township.....	1,110	38.0	86	203	55	68	116	123	199	60	34
Hector town.....	450	36.0	34	95	21	23	45	57	75	16	14
Liberty township.....	837	44.6	44	141	27	35	84	92	138	68	80
Martin township.....	1,589	40.2	114	258	83	79	158	216	249	122	111
Moreland township.....	699	39.6	44	123	25	25	93	97	118	40	36
Phoenix township.....	313	43.8	18	39	13	15	47	31	52	26	17
Smyrna township.....	187	45.1	14	27	7	5	15	25	24	8	15
Valley township.....	3,258	40.1	204	593	105	129	350	475	552	228	190
Wilson township.....	4,774	39.3	308	848	187	229	544	645	673	322	273
Atkins city.....	3,016	38.8	205	500	119	160	376	379	395	188	161
Prairie County.....											
Belcher township.....	73	48.5	3	13	3	3	4	7	10	11	5
Bullard township.....	172	36.3	8	33	8	10	24	26	23	6	10
Calhoun township.....	300	42.5	13	62	17	7	21	45	40	12	28
Center township.....	474	45.2	25	71	4	20	54	61	67	28	40
Hazen city (part).....	0	0.0	0	0	0	0	0	0	0	0	0
Des Arc township.....	272	48.4	7	40	10	22	18	30	42	22	18
Hazen township.....	1,772	43.8	99	293	56	73	180	215	268	140	108
Hazen city (part).....	1,468	43.1	85	248	52	62	150	175	225	112	84
Hickory Plain township.....	616	41.3	33	113	22	19	63	85	99	40	48
Lower Surrounded Hill township.....	639	43.7	31	111	26	16	54	93	106	44	42
Fredonia (Biscoe) town.....	363	42.9	21	64	13	6	32	57	64	32	22
Roc Roe township.....	426	48.8	25	62	9	7	42	43	74	40	30
Ulm town.....	170	51.3	8	22	5	4	11	20	29	16	12
Tyler township.....	221	48.9	8	25	6	10	19	24	39	13	12
Union township.....	147	38.3	8	34	5	0	16	24	16	13	10
Upper Surrounded Hill township.....	78	48.5	5	9	3	1	7	12	7	8	9
Watensaw township.....	1,278	43.3	63	205	43	55	132	164	207	95	81
De Valls Bluff city.....	619	43.2	33	106	25	31	48	83	92	45	39
Hazen city (part).....	0	0.0	0	0	0	0	0	0	0	0	0
White River township.....	2,247	45.7	127	352	84	71	215	253	331	177	160
Des Arc city.....	1,717	44.0	105	275	70	53	183	201	228	122	117
Pulaski County.....											
Big Rock township.....	219,984	35.9	14,763	37,432	7,921	12,575	34,352	28,781	31,285	14,923	12,091
Alexander city (part).....	236	32.5	19	52	9	13	29	28	38	8	12
Cammack Village city.....	768	39.2	40	118	16	34	137	104	125	50	45
College Station CDP.....	600	47.7	25	79	29	27	50	63	107	51	43
Hensley CDP.....	139	49.9	4	15	6	5	11	8	46	7	6
Landmark CDP.....	3,555	43.0	209	560	114	154	409	430	552	264	273
Little Rock city.....	193,524	35.1	13,462	33,226	7,055	11,360	31,471	25,563	26,672	12,648	10,151
Natural Steps CDP.....	426	50.9	16	67	12	11	18	38	88	63	42
Roland CDP.....	746	45.4	27	136	24	24	62	90	143	60	65
Sweet Home CDP.....	849	44.5	36	146	32	33	89	93	140	70	67
Woodson CDP.....	403	46.9	19	58	20	16	27	47	77	34	20
Wrightsville city.....	2,114	33.8	47	200	100	265	494	317	361	110	74
Hill township.....	162,764	36.1	11,968	28,022	6,027	8,991	23,805	21,208	23,083	10,596	9,017
Gibson CDP.....	3,543	36.4	261	662	128	173	468	542	486	229	209
Jacksonville city.....	28,364	30.8	2,534	5,103	1,513	2,214	4,408	3,380	3,484	1,526	1,280
McAlmont CDP.....	1,873	32.6	138	441	90	98	221	199	245	134	79
Maumelle city.....	17,163	37.5	1,266	3,154	385	584	2,520	2,724	2,553	1,221	1,012
North Little Rock city.....	62,304	35.9	4,592	10,450	2,298	3,598	9,464	7,811	8,609	4,020	3,342
Scott CDP (part).....	50	43.5	2	9	1	2	3	9	4	1	7
Sherwood city.....	29,523	37.0	2,056	5,042	978	1,394	4,446	4,070	4,112	1,971	1,729
Randolph County.....											
Baker township.....	55	39.5	5	6	3	4	6	4	7	3	6
Bristow township.....	216	41.0	13	38	6	11	16	39	28	11	15
Butler township.....	57	39.5	2	13	3	4	3	12	8	6	4
Columbia township.....	662	44.9	33	112	18	29	74	66	118	42	40
Current River township.....	469	39.8	34	82	11	19	58	64	59	26	31
Biggers town.....	347	38.2	24	62	9	14	47	45	43	21	19
Dalton township.....	254	46.7	10	42	11	10	17	32	39	16	28
Demun township.....	8,191	39.6	560	1,382	320	430	949	994	1,033	452	432
Pocahontas city.....	6,608	38.6	492	1,109	262	370	803	781	792	328	320
East Roanoke township.....	509	44.9	19	85	13	16	68	54	97	41	26
Eleven Point township.....	277	45.8	4	47	13	13	17	40	62	27	22
Foster township.....	665	44.3	51	92	20	19	74	85	88	62	65
Ingram township.....	225	43.7	9	48	7	5	13	34	30	15	25
Jackson township.....	241	37.5	11	63	15	6	23	27	38	14	11
Janes Creek township.....	702	42.2	43	115	30	24	84	83	95	55	52
Ravenden Springs town.....	118	44.8	4	17	8	3	15	13	16	13	8
Little Black township.....	586	45.1	36	98	15	15	62	66	76	59	52
O'Kean township.....	294	41.0	20	51	10	17	33	31	47	20	27
O'Kean town.....	194	47.3	11	34	6	7	20	15	26	17	25

Table 1.
Age and Sex: 2010—Con.

[For information on confidentiality protection, nonsampling error, and definitions, see Selected Appendixes at <www.census.gov/prod/cen2010/cph-1-a.pdf>]

Age—Con			Age and sex						Percent of total population		State County County Subdivision Place
65 to 74 years	75 to 84 years	85 years and over	All ages		18 years and over		65 years and over		Under 18 years	65 years and over	
			Female	Males per 100 females	Total	Female	Total	Female			
77	43	11	411	104.1	626	308	131	68	25.4	15.6	Pope County—Con.
151	57	15	841	104.2	1,284	641	223	112	25.2	13.0	Griffin township
1,884	1,244	572	15,205	96.1	23,302	12,009	3,700	2,243	21.8	12.4	Gum Log township
13	4	7	105	103.8	154	77	24	14	28.0	11.2	Illinois township
1,694	1,142	553	13,972	95.9	21,473	11,080	3,389	2,085	21.5	12.4	Pottsville city (part)
104	47	15	553	100.7	821	411	166	94	26.0	15.0	Russellville city (part)
36	27	7	226	99.1	321	169	70	41	28.7	15.6	Jackson township
79	34	15	407	105.7	652	316	128	57	22.1	15.3	Hector town
128	54	17	774	105.3	1,217	595	199	100	23.4	12.5	Liberty township
60	31	7	335	108.7	532	261	98	51	23.9	14.0	Martin township
37	15	3	149	110.1	256	123	55	25	18.2	17.6	Moreland township
31	12	4	90	107.8	146	70	47	20	21.9	25.1	Phoenix township
288	120	24	1,600	103.6	2,461	1,210	432	219	24.5	13.3	Smyrna township
414	235	96	2,443	95.4	3,618	1,871	745	422	24.2	15.6	Valley township
275	178	80	1,584	90.4	2,311	1,212	533	313	23.4	17.7	Wilson township
988	524	205	4,401	98.0	6,837	3,522	1,717	942	21.5	19.7	Atkins city
5	7	2	36	102.8	57	28	14	9	21.9	19.2	Prairie County
12	10	2	77	123.4	131	64	24	11	23.8	14.0	Belcher township
28	19	8	137	119.0	225	102	55	25	25.0	18.3	Bullard township
71	27	6	223	112.6	378	180	104	44	20.3	21.9	Calhoun township
0	0	0	0	(X)	0	0	0	0	(X)	(X)	Center township
46	11	6	141	92.9	225	115	63	35	17.3	23.2	Hazen city (part)
176	114	50	920	92.6	1,380	726	340	194	22.1	19.2	Des Arc township
130	98	47	768	91.1	1,135	605	275	163	22.7	18.7	Hazen township
59	26	9	296	108.1	470	236	94	51	23.7	15.3	Hazen city (part)
61	39	16	325	96.6	497	251	116	51	22.2	18.2	Hickory Plain township
27	21	4	185	96.2	278	140	52	22	23.4	14.2	Lower Surrounded Hill township
50	26	18	226	88.5	339	178	94	48	20.4	22.1	Fredonia (Biscoe) town
24	14	5	90	88.9	140	73	43	21	17.6	25.3	Roc Roe township
34	28	3	113	95.6	188	97	65	40	14.9	29.4	Ulm town
11	5	5	72	104.2	105	53	21	13	28.6	14.3	Tyler township
6	7	4	36	116.7	64	32	17	11	17.9	21.8	Union township
139	59	35	642	99.1	1,010	534	233	135	21.0	18.2	Upper Surrounded Hill township
71	30	16	315	96.5	480	263	117	72	22.5	18.9	Watensaw township
0	0	0	0	(X)	0	0	0	0	(X)	(X)	De Valls Bluff city
290	146	41	1,157	94.2	1,768	926	477	275	21.3	21.2	Hazen city (part)
209	118	36	895	91.8	1,337	709	363	214	22.1	21.1	White River township
24,813	14,651	6,444	198,810	92.5	290,563	153,292	45,908	27,129	24.1	12.0	Des Arc city
13,647	8,203	4,011	114,225	92.6	167,789	88,392	25,861	15,483	23.7	11.8	Pulaski County
15	11	2	118	100.0	165	78	28	12	30.1	11.9	Big Rock township
31	46	22	438	75.3	610	351	99	68	20.6	12.9	Alexander city (part)
74	30	22	301	99.3	496	247	126	79	17.3	21.0	Cammack Village city
15	11	5	57	143.9	120	51	31	19	13.7	22.3	College Station CDP
376	182	32	1,804	97.1	2,786	1,436	590	316	21.6	16.6	Hensley CDP
11,239	7,007	3,670	101,279	91.1	146,836	78,157	21,916	13,323	24.1	11.3	Landmark CDP
37	27	7	217	96.3	343	171	71	35	19.5	16.7	Little Rock city
77	20	18	362	106.1	583	292	115	69	21.8	15.4	Natural Steps CDP
79	46	18	450	88.7	667	361	143	83	21.4	16.8	Roland CDP
51	30	4	213	89.2	326	174	85	54	19.1	21.1	Sweet Home CDP
83	47	16	680	210.9	1,867	544	146	71	11.7	6.9	Woodson CDP
11,166	6,448	2,433	84,585	92.4	122,774	64,900	20,047	11,646	24.6	12.3	Wrightsville city
245	111	29	1,840	92.6	2,620	1,370	385	218	26.1	10.9	Hill township
1,671	966	285	14,390	97.1	20,727	10,660	2,922	1,707	26.9	10.3	Gibson CDP
126	74	28	1,010	85.4	1,294	719	228	128	30.9	12.2	Jacksonville city
1,046	505	193	9,008	90.5	12,743	6,865	1,744	1,018	25.8	10.2	McAlmont CDP
4,005	2,781	1,334	32,847	89.7	47,262	25,458	8,120	4,901	24.1	13.0	Maumelle city
9	1	2	25	100.0	39	20	12	5	22.0	24.0	North Little Rock city
2,186	1,159	380	15,522	90.2	22,425	11,963	3,725	2,140	24.0	12.6	Scott CDP (part)
1,778	1,128	455	9,159	96.2	13,798	7,163	3,361	1,937	23.2	18.7	Sherwood city
9	2	0	25	120.0	44	19	11	5	20.0	20.0	Randolph County
24	11	4	120	80.0	165	90	39	19	23.6	18.1	Baker township
1	0	1	26	119.2	42	19	2	1	26.3	3.5	Bristow township
81	40	9	329	101.2	517	256	130	62	21.9	19.6	Butler township
50	28	7	238	97.1	353	180	85	43	24.7	18.1	Columbia township
36	23	4	177	96.0	261	136	63	35	24.8	18.2	Current River township
27	19	3	128	98.4	202	102	49	28	20.5	19.3	Biggers town
746	584	309	4,355	88.1	6,249	3,403	1,639	1,038	23.7	20.0	Dalton township
579	486	286	3,563	85.5	5,007	2,793	1,351	884	24.2	20.4	Demun township
63	18	9	242	110.3	405	203	90	45	20.4	17.7	Pocahontas city
12	13	7	140	97.9	226	111	32	21	18.4	11.6	East Roanoke township
66	37	6	336	97.9	522	265	109	55	21.5	16.4	Eleven Point township
20	14	5	111	102.7	168	85	39	21	25.3	17.3	Foster township
16	12	5	107	125.2	167	79	33	18	30.7	13.7	Ingram township
72	41	8	332	111.4	544	268	121	57	22.5	17.2	Jackson township
10	8	3	54	118.5	97	48	21	12	17.8	17.8	Janes Creek township
64	36	7	286	104.9	452	224	107	47	22.9	18.3	Ravenden Springs town
23	13	2	142	107.0	223	111	38	20	24.1	12.9	Little Black township
21	11	1	99	96.0	149	76	33	17	23.2	17.0	O'Kean township
											O'Kean town

Table 1.
Age and Sex: 2010—Con.

[For information on confidentiality protection, nonsampling error, and definitions, see Selected Appendixes at <www.census.gov/prod/cen2010/cph-1-a.pdf>]

State County County Subdivision Place	Total population	Median age	Age								
			Under 5 years	5 to 17 years	18 to 20 years	21 to 24 years	25 to 34 years	35 to 44 years	45 to 54 years	55 to 59 years	60 to 64 years
Randolph County—Con.											
Reyno township.....	530	39.7	29	101	23	19	61	65	72	45	42
Reyno city.....	456	39.2	27	87	22	18	51	56	61	36	36
Richardson township.....	805	44.6	43	127	33	28	72	105	114	53	49
Maynard town (part).....	403	44.9	28	58	18	15	38	45	59	27	25
Running Lake township.....	207	45.9	8	33	7	8	20	23	41	13	11
Shiloh township.....	746	44.5	38	137	24	17	76	88	142	60	48
Siloam township.....	294	48.9	13	35	9	14	21	36	48	25	29
Maynard town (part).....	23	30.5	2	2	2	4	2	2	3	0	0
Spring River township.....	344	41.5	17	64	19	10	38	46	54	30	16
Union township.....	111	53.9	4	9	3	4	9	7	21	3	15
Warm Springs township.....	332	29.0	17	117	12	7	27	35	29	17	17
Water Valley township.....	289	41.5	26	45	9	10	28	38	40	22	25
West Roanoke township.....	797	46.0	37	126	39	32	62	88	130	65	58
Wiley township.....	111	40.5	7	14	7	7	17	7	22	7	9
St. Francis County.....											
Black Fish township.....	111	46.1	8	14	5	6	11	11	15	10	14
Franks township.....	922	41.1	58	156	37	46	105	104	136	59	67
Forrest City city (part).....	46	25.0	2	15	3	3	3	10	4	0	0
Garland township.....	1,710	37.5	123	354	61	96	171	190	275	112	108
Hughes city.....	1,441	36.3	107	304	56	87	147	156	220	94	82
Goodwin township.....	450	43.3	24	97	21	12	36	44	80	32	32
Griggs township.....	746	43.8	45	119	38	38	72	71	129	48	54
Madison city (part).....	0	0.0	0	0	0	0	0	0	0	0	0
Widener town.....	273	42.4	13	49	15	18	32	20	36	20	26
Heth township.....	576	42.9	29	95	28	24	54	71	87	59	44
Jennette town (part).....	0	0.0	0	0	0	0	0	0	0	0	0
Johnson township.....	2,121	43.5	116	355	71	73	253	236	335	171	166
L'Angeuille township.....	652	45.7	37	97	24	24	54	79	122	53	44
Madison township.....	17,247	35.0	1,219	2,901	640	848	3,030	2,649	2,498	1,003	819
Forrest City city (part).....	15,300	34.8	1,066	2,526	566	770	2,793	2,466	2,212	875	678
Madison city (part).....	769	34.2	65	176	22	36	94	78	91	55	49
Prairie township.....	1,197	40.7	89	192	45	52	147	126	168	88	93
Palestine city.....	681	37.3	56	117	24	32	89	79	83	35	48
Telico township.....	2,125	43.5	137	320	74	107	225	226	322	171	154
Caldwell town.....	555	41.1	33	95	17	31	54	70	86	37	36
Colt city.....	378	45.7	28	51	16	10	38	42	56	27	29
Forrest City city (part).....	25	29.8	2	5	3	0	3	1	4	2	1
Wheatley township.....	401	46.3	15	77	7	13	33	45	70	42	21
Wheatley city.....	355	45.2	13	73	6	12	29	43	62	27	17
Saline County.....											
Banner township.....	107,118	38.8	7,019	19,120	3,444	4,322	14,026	14,735	15,323	6,703	6,551
Banner township.....	6,790	38.7	452	1,310	234	258	772	1,050	1,129	429	444
East End CDP (part).....	6,199	38.5	418	1,212	207	237	705	949	1,041	390	397
Bauxite township.....	31,981	35.1	2,420	6,106	1,085	1,452	4,865	4,506	4,135	1,772	1,580
Bauxite town.....	487	38.1	36	71	18	26	62	68	76	44	22
Benton city (part).....	30,671	35.0	2,323	5,894	1,033	1,404	4,685	4,326	3,937	1,666	1,507
Beaver township.....	3,211	41.4	190	606	103	89	329	457	565	286	221
Avilla CDP.....	896	40.5	48	181	36	29	84	130	171	66	45
Bryant city (part).....	105	38.4	3	28	3	1	12	15	20	4	9
Bryant township.....	11,878	35.1	855	2,132	395	647	1,888	1,832	1,664	662	572
Alexander city (part).....	1,526	34.3	115	260	49	69	285	233	225	87	75
Benton city (part).....	10	55.0	0	1	1	0	0	0	3	2	1
Bryant city (part).....	10,220	35.1	730	1,852	342	572	1,589	1,579	1,411	570	490
Shannon Hills city (part).....	0	0.0	0	0	0	0	0	0	0	0	0
Dyer township.....	1,754	62.3	36	133	13	22	89	111	147	191	333
Hot Springs Village CDP (part).....	1,188	64.7	13	38	5	6	35	28	69	135	278
Fairplay township.....	2,184	40.1	122	390	90	101	242	294	356	165	128
Haskell township.....	4,935	35.0	352	947	169	216	784	702	718	274	246
Haskell city.....	3,990	33.6	309	758	140	182	696	571	544	216	186
Holland township.....	639	43.7	37	101	20	31	59	81	135	44	37
Hurricane township.....	2,601	38.4	177	489	88	96	339	377	434	186	140
East End CDP (part).....	384	30.0	33	92	14	16	61	52	54	14	23
Jefferson township.....	263	42.3	13	53	9	3	28	37	35	24	19
Kentucky township.....	861	43.8	38	148	21	31	87	120	160	73	60
Liberty township.....	883	44.3	47	141	37	38	88	101	177	75	54
Marble township.....	4,887	69.1	32	111	17	11	64	125	223	341	718
Hot Springs Village CDP (part).....	4,858	69.1	31	108	17	10	63	120	214	337	718
Newcomb township.....	1,672	36.1	135	307	51	88	237	261	258	106	96
Otter township.....	10,998	36.8	765	2,006	389	422	1,623	1,581	1,703	745	601
Alexander city (part).....	521	32.3	40	119	25	22	74	71	83	32	16
East End CDP (part).....	415	36.7	28	76	19	20	55	69	77	20	22
Shannon Hills city (part).....	3,143	31.8	287	608	80	114	688	458	358	167	130
Owen township.....	9,796	37.8	643	1,961	319	356	1,209	1,423	1,524	553	572
Alexander city (part).....	618	28.0	82	129	15	43	134	70	64	24	17
Bryant city (part).....	6,338	37.7	430	1,253	194	210	833	899	919	345	377
Salem township.....	7,259	42.0	401	1,300	241	278	749	947	1,228	546	484
Bryant city (part).....	25	33.5	4	3	1	0	7	0	3	0	5
Salem CDP.....	2,607	42.2	154	448	93	100	287	308	422	175	192
Shaw township.....	1,369	39.7	77	255	50	59	150	200	236	78	82
Smith township.....	1,873	34.7	135	388	65	69	288	316	284	85	85

Table 1.
Age and Sex: 2010—Con.

[For information on confidentiality protection, nonsampling error, and definitions, see Selected Appendixes at <www.census.gov/prod/cen2010/cph-1-a.pdf>]

Age—Con			Age and sex						Percent of total population		State County County Subdivision Place
65 to 74 years	75 to 84 years	85 years and over	All ages		18 years and over		65 years and over		Under 18 years	65 years and over	
			Female	Males per 100 females	Total	Female	Total	Female			
											Randolph County—Con.
48	20	5	261	103.1	400	204	73	44	24.5	13.8	Reyno township
41	17	4	229	99.1	342	177	62	39	25.0	13.6	Reyno city
117	50	14	413	94.9	635	336	181	101	21.1	22.5	Richardson township
49	31	10	213	89.2	317	171	90	52	21.3	22.3	Maynard town (part)
26	15	2	96	115.6	166	78	43	24	19.8	20.8	Running Lake township
69	38	9	371	101.1	571	284	116	56	23.5	15.5	Shiloh township
34	25	5	143	105.6	246	120	64	40	16.3	21.8	Siloam township
3	3	0	9	155.6	19	7	6	3	17.4	26.1	Maynard town (part)
27	21	2	157	119.1	263	121	50	23	23.5	14.5	Spring River township
21	7	8	53	109.4	98	45	36	17	11.7	32.4	Union township
34	14	6	142	133.8	198	87	54	30	40.4	16.3	Warm Springs township
29	15	2	142	103.5	218	107	46	21	24.6	15.9	Water Valley township
93	52	15	407	95.8	634	320	160	93	20.5	20.1	West Roanoke township
6	3	5	57	94.7	90	46	14	8	18.9	12.6	Wiley township
1,981	1,087	379	12,865	119.7	21,581	9,575	3,447	1,932	23.6	12.2	St. Francis County
13	3	1	55	101.8	89	46	17	7	19.8	15.3	Black Fish township
98	39	17	438	110.5	708	328	154	77	23.2	16.7	Franks township
4	2	0	23	100.0	29	12	6	2	37.0	13.0	Forrest City city (part)
130	56	34	924	85.1	1,233	680	220	126	27.9	12.9	Garland township
104	55	29	787	83.1	1,030	578	188	113	28.5	13.0	Hughes city
37	26	9	229	96.5	329	169	72	39	26.9	16.0	Goodwin township
78	43	11	367	103.3	582	289	132	75	22.0	17.7	Griggs township
0	0	0	0	(X)	0	0	0	0	(X)	(X)	Madison city (part)
25	11	8	140	95.0	211	111	44	28	22.7	16.1	Widener town
49	26	10	280	105.7	452	220	85	44	21.5	14.8	Heth township
0	0	0	0	(X)	0	0	0	0	(X)	(X)	Jennette town (part)
229	96	20	1,081	96.2	1,650	848	345	174	22.2	16.3	Johnson township
63	49	6	323	101.9	518	257	118	60	20.6	18.1	L'Anquille township
875	553	212	7,260	137.6	13,127	5,230	1,640	967	23.9	9.5	Madison township
712	451	185	6,252	144.7	11,708	4,484	1,348	802	23.5	8.8	Forrest City city (part)
59	34	10	410	87.6	528	294	103	67	31.3	13.4	Madison city (part)
115	63	19	622	92.4	916	495	197	112	23.5	16.5	Prairie township
71	34	13	365	86.6	508	281	118	66	25.4	17.3	Palestine city
246	111	32	1,071	98.4	1,668	849	389	207	21.5	18.3	Telico township
71	21	4	278	99.6	427	213	96	48	23.1	17.3	Caldwell town
46	28	7	197	91.9	299	163	81	47	20.9	21.4	Colt city
2	0	2	11	127.3	18	8	4	1	28.0	16.0	Forrest City city (part)
48	22	8	215	86.5	309	164	78	44	22.9	19.5	Wheatley township
46	20	7	190	86.8	269	143	73	40	24.2	20.6	Wheatley city
9,589	4,814	1,472	54,219	97.6	80,979	41,459	15,875	8,575	24.4	14.8	Saline County
477	194	41	3,405	99.4	5,028	2,551	712	373	25.9	10.5	Banner township
432	173	38	3,106	99.6	4,569	2,321	643	338	26.3	10.4	East End CDP (part)
2,172	1,366	522	16,462	94.3	23,455	12,320	4,060	2,400	26.7	12.7	Bauxite township
38	20	6	244	99.6	380	191	64	38	22.0	13.1	Bauxite town
2,068	1,320	508	15,811	94.0	22,454	11,821	3,896	2,304	26.8	12.7	Benton city (part)
227	116	22	1,595	101.3	2,415	1,194	365	184	24.8	11.4	Beaver township
67	32	7	456	96.5	667	336	106	54	25.6	11.8	Avilla CDP
7	3	0	53	98.1	74	37	10	3	29.5	9.5	Bryant city (part)
745	356	130	6,159	92.9	8,891	4,658	1,231	708	25.1	10.4	Bryant township
105	19	4	726	110.2	1,151	527	128	65	24.6	8.4	Alexander city (part)
1	1	0	6	66.7	9	5	2	1	10.0	20.0	Benton city (part)
629	330	126	5,362	90.6	7,638	4,078	1,085	634	25.3	10.6	Bryant city (part)
0	0	0	0	(X)	0	0	0	0	(X)	(X)	Shannon Hills city (part)
521	132	26	881	99.1	1,585	792	679	294	9.6	38.7	Dyer township
465	101	15	597	99.0	1,137	572	581	246	4.3	48.9	Hot Springs Village CDP (part)
206	73	17	1,075	103.2	1,672	823	296	150	23.4	13.6	Fairplay township
318	157	52	2,319	112.8	3,636	1,723	527	296	26.3	10.7	Haskell township
232	115	41	1,844	116.4	2,923	1,357	388	220	26.7	9.7	Haskell city
65	24	5	326	96.0	501	252	94	52	21.6	14.7	Holland township
179	75	21	1,268	105.1	1,935	963	275	147	25.6	10.6	Hurricane township
15	7	3	196	95.9	259	135	25	13	32.6	6.5	East End CDP (part)
26	16	0	135	94.8	197	101	42	26	25.1	16.0	Jefferson township
76	36	11	416	107.0	675	323	123	63	21.6	14.3	Kentucky township
77	40	8	417	111.8	695	339	125	61	21.3	14.2	Liberty township
1,936	1,042	267	2,563	90.7	4,744	2,483	3,245	1,629	2.9	66.4	Marble township
1,935	1,039	266	2,550	90.5	4,719	2,472	3,240	1,627	2.9	66.7	Hot Springs Village CDP (part)
86	34	13	824	102.9	1,230	595	133	62	26.4	8.0	Newcomb township
777	310	76	5,515	99.4	8,227	4,155	1,163	599	25.2	10.6	Otter township
22	15	2	268	94.4	362	184	39	20	30.5	7.5	Alexander city (part)
23	6	0	201	106.5	311	155	29	16	25.1	7.0	East End CDP (part)
169	68	16	1,646	90.9	2,248	1,198	253	141	28.5	8.0	Shannon Hills city (part)
745	344	147	4,991	96.3	7,192	3,710	1,236	715	26.6	12.6	Owen township
23	15	2	333	85.6	407	214	40	28	34.1	6.5	Alexander city (part)
502	252	124	3,265	94.1	4,655	2,431	878	512	26.6	13.9	Bryant city (part)
649	345	91	3,653	98.7	5,558	2,823	1,085	573	23.4	14.9	Salem township
1	1	0	14	78.6	18	11	2	2	28.0	8.0	Bryant city (part)
272	124	32	1,336	95.1	2,005	1,028	428	221	23.1	16.4	Salem CDP
106	69	7	664	106.2	1,037	517	182	92	24.3	13.3	Shaw township
114	36	8	939	99.5	1,350	679	158	75	27.9	8.4	Smith township

Table 1.
Age and Sex: 2010—Con.

[For information on confidentiality protection, nonsampling error, and definitions, see Selected Appendixes at <www.census.gov/prod/cen2010/cph-1-a.pdf>]

State County County Subdivision Place	Total population	Median age	Age								
			Under 5 years	5 to 17 years	18 to 20 years	21 to 24 years	25 to 34 years	35 to 44 years	45 to 54 years	55 to 59 years	60 to 64 years
Saline County—Con.											
Traskwood township.....	687	38.9	48	117	26	35	70	109	113	43	37
Traskwood city.....	518	39.1	38	83	18	28	54	81	83	34	30
Union township.....	597	38.6	44	119	22	20	66	105	99	25	42
Scott County.....											
Black Fork township.....	66	48.0	4	5	3	3	10	4	10	5	6
Blansett township.....	158	50.8	11	18	7	6	8	16	22	24	21
Brawley township.....	106	50.6	0	14	4	5	4	11	25	3	12
Cauthron township.....	160	36.3	14	40	3	3	17	27	15	9	4
Cedar township.....	93	49.1	2	13	5	5	1	11	19	3	7
Coal township.....	214	39.0	20	41	6	9	20	29	24	20	17
Denton township.....	373	39.2	17	71	11	16	44	57	55	26	21
Hickman township.....	5,362	36.1	402	1,088	253	259	618	593	712	303	253
Waldron city.....	3,618	33.5	310	740	173	197	442	397	407	174	163
Hon township.....	383	41.9	21	72	13	14	27	61	54	25	37
Hunt township.....	181	44.5	11	31	5	6	17	22	32	15	11
James township.....	143	43.5	6	28	8	2	17	13	20	9	6
Jones township.....	99	43.9	2	21	4	1	7	16	8	10	11
Keener township.....	142	42.0	8	28	4	5	15	16	18	11	8
La Fave township.....	110	47.0	4	27	3	1	7	12	12	2	12
Lafayette township.....	78	30.0	4	20	4	4	9	8	13	9	1
Lamb township.....	393	43.2	17	71	15	16	33	56	67	28	22
Lewis township.....	1,390	38.6	85	294	41	66	149	197	203	77	87
Mansfield city (part).....	416	34.5	26	91	11	22	60	65	60	14	14
Little Texas township.....	16	54.5	0	0	1	0	2	1	5	3	2
Mill Creek township.....	322	48.3	16	43	15	14	15	31	59	19	32
Mountain township.....	396	47.2	24	57	11	12	43	35	85	25	22
Mount Pleasant township.....	515	40.4	35	83	26	22	55	67	77	41	31
Oliver township.....	59	48.2	6	7	2	1	3	6	9	6	6
Parks township.....	184	46.3	14	34	3	7	11	19	26	8	19
Tate township.....	59	51.5	2	6	4	0	6	6	10	5	9
Tomlinson township.....	231	50.1	9	37	9	5	11	30	31	22	24
Searcy County.....											
Bear Creek No. 4 township.....	989	44.2	62	151	27	44	114	111	150	53	84
Marshall city (part).....	7	55.5	0	2	0	0	0	1	0	3	0
Bear Creek No. 5 township.....	728	45.0	38	111	22	39	81	73	93	43	46
Marshall city (part).....	725	45.1	38	111	22	39	80	72	92	43	46
Bear Creek No. 6 township.....	913	42.6	42	167	35	33	98	104	120	62	68
Marshall city (part).....	527	43.2	30	83	23	23	60	57	72	39	41
Calf Creek township.....	326	47.6	16	49	8	10	33	34	47	28	36
Long Creek township.....	474	48.5	28	58	8	19	54	49	64	43	42
Big Flat town (part).....	1	67.5	0	0	0	0	0	0	0	0	0
Mount Pleasant township.....	465	51.3	20	68	15	12	36	46	61	52	57
Oxley township.....	364	53.1	12	52	6	9	22	32	67	46	27
Prairie township.....	550	42.1	30	113	17	22	44	81	81	34	37
Pindall town.....	112	44.5	5	25	3	1	7	17	19	7	9
Red River township.....	321	48.4	17	43	10	7	40	27	54	31	34
Rock Creek township.....	547	46.6	29	80	14	26	53	63	96	51	40
St. Joe township.....	390	41.5	19	71	13	16	36	60	54	24	26
St. Joe town (part).....	81	38.8	5	16	7	1	8	13	10	1	3
Shady Grove township.....	189	55.3	5	15	4	7	16	15	31	30	20
Spring township.....	588	50.4	32	77	16	15	48	57	91	44	37
Marshall city (part).....	96	78.5	3	1	1	2	4	1	10	5	6
Tomahawk township.....	574	48.9	23	81	20	14	51	57	109	65	51
Gilbert town.....	28	59.0	0	3	0	0	2	1	6	2	3
St. Joe town (part).....	51	47.5	3	6	2	2	8	3	13	0	3
Wileys Cove township.....	777	46.7	36	130	15	30	70	87	109	44	68
Leslie city.....	441	43.1	27	80	11	17	46	47	70	21	33
Sebastian County.....											
Bass Little township.....	2,285	41.0	120	460	73	69	230	330	392	172	131
Greenwood city (part).....	311	31.5	30	77	6	9	59	48	31	6	10
Beverly township.....	730	39.8	47	121	38	40	87	95	135	39	37
Big Creek township.....	3,715	36.5	299	721	126	172	462	528	549	201	199
Lavaca city (part).....	2,289	33.1	219	453	70	113	341	328	306	103	107
Bloomer township.....	1,022	44.2	49	179	32	37	74	151	173	67	92
Lavaca city (part).....	0	0.0	0	0	0	0	0	0	0	0	0
Center township.....	10,762	34.9	808	2,295	388	468	1,439	1,609	1,486	590	498
Greenwood city (part).....	8,641	33.3	713	1,863	311	395	1,262	1,275	1,137	425	340
Cole township.....	1,908	39.6	122	362	64	93	210	259	268	125	129
Hackett city.....	812	34.3	70	160	28	56	99	114	92	41	42
Dayton township.....	731	43.1	44	133	27	21	65	92	119	45	49
Diamond township.....	1,156	42.1	60	200	40	50	101	168	169	89	103
Huntington city.....	635	40.8	40	114	26	34	63	83	92	42	56
Mansfield city (part).....	19	38.5	1	4	1	0	2	3	4	0	2
Fort Chaffee UT.....	292	29.2	30	46	6	28	74	34	30	4	9
Barling city (part).....	0	0.0	0	0	0	0	0	0	0	0	0
Fort Smith city (part).....	283	29.2	29	43	6	28	74	31	30	4	7
Hartford township.....	1,131	42.3	62	207	49	42	104	138	183	72	79
Hartford city.....	642	41.1	35	123	24	23	67	84	100	27	54

Table 1.
Age and Sex: 2010—Con.

[For information on confidentiality protection, nonsampling error, and definitions, see Selected Appendixes at <www.census.gov/prod/cen2010/cph-1-a.pdf>]

Age—Con			Age and sex						Percent of total population		State County County Subdivision Place
65 to 74 years	75 to 84 years	85 years and over	All ages		18 years and over		65 years and over		Under 18 years	65 years and over	
			Female	Males per 100 females	Total	Female	Total	Female			
											Saline County—Con.
51	34	4	340	102.1	522	256	89	48	24.0	13.0	Traskwood township
35	30	4	258	100.8	397	198	69	38	23.4	13.3	Traskwood city
36	15	4	272	119.5	434	202	55	28	27.3	9.2	Union township
1,154	565	196	5,570	101.7	8,350	4,206	1,915	1,035	25.7	17.0	Scott County
10	5	1	28	135.7	57	26	16	8	13.6	24.2	Black Fork township
14	9	2	82	92.7	129	65	25	15	18.4	15.8	Blansett township
19	7	2	52	103.8	92	44	28	14	13.2	26.4	Brawley township
15	11	2	78	105.1	106	49	28	14	33.8	17.5	Cauthron township
14	10	3	44	111.4	78	36	27	14	16.1	29.0	Cedar township
19	9	0	108	98.1	153	77	28	14	28.5	13.1	Coal township
34	17	4	172	116.9	285	134	55	24	23.6	14.7	Denton township
495	270	116	2,697	98.8	3,872	2,022	881	516	27.8	16.4	Hickman township
326	196	93	1,852	95.4	2,568	1,372	615	376	29.0	17.0	Waldron city
34	15	10	192	99.5	290	140	59	29	24.3	15.4	Hon township
20	9	2	93	94.6	139	72	31	18	23.2	17.1	Hunt township
26	5	3	70	104.3	109	54	34	17	23.8	23.8	James township
13	4	2	46	115.2	76	35	19	9	23.2	19.2	Jones township
13	14	2	71	100.0	106	56	29	16	25.4	20.4	Keener township
20	10	0	55	100.0	79	37	30	14	28.2	27.3	La Fave township
2	3	1	43	81.4	54	31	6	4	30.8	7.7	Lafayette township
57	8	3	183	114.8	305	138	68	30	22.4	17.3	Lamb township
120	57	14	701	98.3	1,011	500	191	96	27.3	13.7	Lewis township
36	13	4	226	84.1	299	159	53	35	28.1	12.7	Mansfield city (part)
1	0	1	6	166.7	16	6	2	2	0.0	12.5	Little Texas township
56	18	4	156	106.4	263	129	78	36	18.3	24.2	Mill Creek township
55	20	7	194	104.1	315	154	82	42	20.5	20.7	Mountain township
41	31	6	243	111.9	397	196	78	39	22.9	15.1	Mount Pleasant township
9	3	1	24	145.8	46	20	13	6	22.0	22.0	Oliver township
21	17	5	94	95.7	136	71	43	24	26.1	23.4	Parks township
10	1	0	25	136.0	51	22	11	5	13.6	18.6	Tate township
36	12	5	113	104.4	185	92	53	29	19.9	22.9	Tomlinson township
944	548	253	4,110	99.4	6,520	3,309	1,745	953	20.4	21.3	Searcy County
118	57	18	498	98.6	776	389	193	96	21.5	19.5	Bear Creek No. 4 township
1	0	0	4	75.0	5	4	1	1	28.6	14.3	Marshall city (part)
70	79	33	388	87.6	579	317	182	115	20.5	25.0	Bear Creek No. 5 township
70	79	33	387	87.3	576	316	182	115	20.6	25.1	Marshall city (part)
90	58	36	475	92.2	704	362	184	103	22.9	20.2	Bear Creek No. 6 township
48	25	26	288	83.0	414	221	99	59	21.4	18.8	Marshall city (part)
41	19	5	164	98.8	261	129	65	34	19.9	19.9	Calf Creek township
58	34	17	229	107.0	388	194	109	60	18.1	23.0	Long Creek township
1	0	0	1	0.0	1	1	1	1	0.0	100.0	Big Flat town (part)
54	30	14	223	108.5	377	184	98	48	18.9	21.1	Mount Pleasant township
58	26	7	189	92.6	300	158	91	51	17.6	25.0	Oxley township
53	23	15	264	108.3	407	209	91	51	26.0	16.5	Prairie township
9	6	4	59	89.8	82	45	19	11	26.8	17.0	Pindall town
36	15	7	149	115.4	261	127	58	31	18.7	18.1	Red River township
65	23	7	270	102.6	438	213	95	50	19.9	17.4	Rock Creek township
38	23	10	201	94.0	300	150	71	38	23.1	18.2	St. Joe township
5	6	6	48	68.8	60	32	17	8	25.9	21.0	St. Joe town (part)
18	24	4	93	103.2	169	83	46	25	10.6	24.3	Shady Grove township
65	58	48	309	90.3	479	253	171	99	18.5	29.1	Spring township
10	21	32	54	77.8	92	52	63	39	4.2	65.6	Marshall city (part)
66	27	10	267	115.0	470	228	103	53	18.1	17.9	Tomahawk township
4	6	1	15	86.7	25	13	11	5	10.7	39.3	Gilbert town
9	1	1	22	131.8	42	20	11	7	17.6	21.6	St. Joe town (part)
114	52	22	391	98.7	611	313	188	99	21.4	24.2	Wileys Cove township
50	28	11	226	95.1	334	176	89	48	24.3	20.2	Leslie city
9,090	5,193	2,235	64,111	96.1	93,862	48,531	16,518	9,562	25.4	13.1	Sebastian County
226	67	15	1,130	102.2	1,705	857	308	151	25.4	13.5	Bass Little township
16	16	3	165	88.5	204	114	35	20	34.4	11.3	Greenwood city (part)
48	36	7	357	104.5	562	274	91	43	23.0	12.5	Beverly township
287	135	36	1,862	99.5	2,695	1,399	458	245	27.5	12.3	Big Creek township
152	81	16	1,159	97.5	1,617	848	249	138	29.4	10.9	Lavaca city (part)
105	51	12	491	108.1	794	386	168	86	22.3	16.4	Bloomer township
0	0	0	0	(X)	0	0	0	0	(X)	(X)	Lavaca city (part)
676	349	156	5,541	94.2	7,659	4,020	1,181	671	28.8	11.0	Center township
502	282	136	4,491	92.4	6,065	3,227	920	548	29.8	10.6	Greenwood city (part)
165	82	29	949	101.1	1,424	722	276	150	25.4	14.5	Cole township
61	36	13	422	92.4	582	315	110	66	28.3	13.5	Hackett city
91	33	12	380	92.4	554	283	136	74	24.2	18.6	Dayton township
105	48	23	579	99.7	896	457	176	97	22.5	15.2	Diamond township
41	32	12	325	95.4	481	248	85	51	24.3	13.4	Huntington city
1	1	0	9	111.1	14	7	2	1	26.3	10.5	Mansfield city (part)
18	8	5	150	94.7	216	112	31	17	26.0	10.6	Fort Chaffee UT
0	0	0	0	(X)	0	0	0	0	(X)	(X)	Barling city (part)
18	8	5	145	95.2	211	110	31	17	25.4	11.0	Fort Smith city (part)
110	66	19	557	103.1	862	434	195	107	23.8	17.2	Hartford township
60	38	7	320	100.6	484	250	105	60	24.6	16.4	Hartford city

Table 1.
Age and Sex: 2010—Con.

[For information on confidentiality protection, nonsampling error, and definitions, see Selected Appendixes at <www.census.gov/prod/cen2010/cph-1-a.pdf>]

State County County Subdivision Place	Total population	Median age	Age								
			Under 5 years	5 to 17 years	18 to 20 years	21 to 24 years	25 to 34 years	35 to 44 years	45 to 54 years	55 to 59 years	60 to 64 years
Sebastian County—Con.											
Island township.....	366	40.4	20	59	20	15	46	45	40	36	22
Jim Fork township.....	1,000	41.1	68	203	24	28	108	123	145	75	70
Midland town.....	325	35.3	31	66	13	7	43	38	33	18	22
Lon Norris township.....	8,133	38.1	551	1,447	290	413	1,053	1,114	1,332	521	484
Fort Smith city (part).....	7,643	37.7	528	1,367	270	395	1,005	1,058	1,241	483	452
Marion township.....	4,689	45.2	232	809	124	114	406	641	855	432	365
Bonanza city.....	575	43.4	31	94	18	15	59	81	86	40	44
Fort Smith city (part).....	1,345	41.5	90	264	29	26	115	223	241	110	97
Mississippi township.....	1,160	44.5	76	189	41	34	102	146	226	92	84
Mont Sandels township.....	5,151	41.0	348	786	168	236	632	667	743	412	329
Barling city (part).....	4,649	40.3	322	713	148	218	592	595	668	361	289
Central City town.....	502	45.3	26	73	20	18	40	72	75	51	40
Prairie township.....	877	43.8	34	171	31	22	61	139	160	54	65
Rogers township.....	946	42.8	42	175	33	28	106	126	170	53	50
Sugarloaf township.....	1,657	39.2	89	336	67	88	167	218	261	92	85
Mansfield city (part).....	704	35.0	45	147	23	41	96	87	99	31	27
Upper township.....	76,938	34.8	5,936	13,699	3,667	4,787	10,601	9,418	10,492	4,632	3,767
Fort Smith city (part).....	76,938	34.8	5,936	13,699	3,667	4,787	10,601	9,418	10,492	4,632	3,767
Washburn township.....	487	43.6	31	92	20	10	37	68	73	54	37
White Oak township.....	608	44.4	31	93	26	24	64	72	140	49	30
Sevier County.....											
Bear Creek township.....	17,058	33.7	1,517	3,523	748	821	2,178	2,219	2,115	934	856
De Queen city (part).....	8,262	29.9	846	1,874	396	450	1,149	1,074	871	376	343
Ben Lomond township.....	6,354	28.2	705	1,481	309	382	931	819	618	254	216
Ben Lomond town.....	233	40.9	14	37	7	4	36	28	40	14	15
Buckhorn township.....	145	38.3	11	24	2	2	26	18	22	10	5
Clear Creek township.....	110	36.0	5	32	4	3	9	23	18	5	1
Horatio city.....	3,460	35.4	282	747	147	144	392	481	462	194	190
Jefferson township.....	1,044	32.6	92	247	48	43	124	136	128	59	44
Mill Creek township.....	141	40.3	10	20	6	4	21	13	17	8	17
Mineral township.....	104	45.5	6	14	2	3	15	12	13	13	9
Gillham town.....	1,086	39.2	96	186	36	61	124	124	161	71	58
Monroe township.....	160	41.0	16	25	1	11	21	16	24	9	12
De Queen city (part).....	1,275	37.6	111	224	49	53	159	151	198	83	67
Paraciffa township.....	240	35.3	24	41	8	8	38	30	29	16	14
Red Colony township.....	378	41.0	19	65	11	17	51	47	53	26	17
Lockesburg city.....	1,404	39.3	102	229	71	64	156	201	191	95	82
Saline township.....	739	35.9	63	120	47	45	85	90	99	44	38
Washington township.....	251	48.7	8	36	6	8	32	22	50	23	22
Washington township.....	354	45.0	18	59	13	10	34	43	41	26	35
Sharp County.....											
Big Creek township.....	17,264	47.0	924	2,793	549	569	1,517	1,833	2,354	1,251	1,340
Cave township.....	407	47.3	19	69	20	12	27	45	72	38	35
Cave City city (part).....	2,611	38.6	179	506	113	101	290	335	335	142	144
Cherokee township.....	1,742	37.0	133	350	69	75	204	207	188	90	94
Cherokee Village city (part).....	4,129	54.3	210	521	125	146	315	327	466	291	347
Highland city (part).....	3,873	54.5	203	481	117	135	300	299	430	265	326
Davidson township.....	120	37.5	5	29	5	7	8	18	15	9	4
East Sullivan township.....	167	44.8	7	29	3	6	23	16	30	14	12
Hardy township.....	321	43.4	17	65	6	8	31	41	41	22	25
Hardy city (part).....	1,090	48.9	50	176	37	29	82	109	177	83	97
Highland city (part).....	730	49.9	36	109	25	17	55	62	118	53	69
Highland township.....	0	0.0	0	0	0	0	0	0	0	0	0
Cherokee Village city (part).....	1,097	45.4	66	190	45	36	99	105	157	78	68
Highland city (part).....	5	34.5	0	2	0	0	1	0	0	0	2
Jackson township.....	925	44.2	57	166	40	32	81	94	126	68	54
Williford town.....	295	52.8	14	32	3	8	23	30	51	30	32
Lave Creek township.....	75	39.5	6	13	0	3	9	13	15	3	4
Lower North township.....	355	45.6	16	61	7	8	37	45	72	25	26
Morgan township.....	497	50.2	26	85	14	11	36	49	72	39	43
North Big Rock township.....	233	47.8	11	41	2	6	24	23	37	23	27
North Lebanon township.....	262	37.0	19	56	7	18	26	33	26	16	14
North Union township.....	59	45.8	3	12	0	1	2	10	10	4	3
Ozark township.....	160	43.3	6	28	9	6	11	22	20	19	8
Piney Fork township.....	672	53.4	27	81	19	17	46	61	110	65	64
Evening Shade city.....	944	48.0	39	163	25	23	73	118	138	80	86
Richwoods township.....	432	44.6	19	81	16	12	31	60	58	40	30
Ash Flat city (part).....	1,827	47.2	104	267	42	71	156	213	243	112	143
Horseshoe Bend city (part).....	980	50.6	66	103	18	49	94	96	113	51	69
Scott township.....	8	28.5	0	2	2	0	0	4	0	0	0
South Big Rock township.....	434	38.6	33	89	18	12	50	43	81	28	19
South Lebanon township.....	166	38.0	11	34	4	7	20	19	26	14	5
South Union township.....	110	47.3	5	19	2	5	9	11	19	15	10
Strawberry township.....	334	51.8	8	53	7	9	18	39	51	33	38
Upper North township.....	184	47.0	8	36	5	6	12	21	20	13	26
Washington township.....	240	41.7	14	45	13	3	28	24	36	13	13
West Sullivan township.....	221	42.8	8	42	10	5	29	26	24	17	24
Sidney town.....	449	39.2	24	93	13	15	50	68	40	37	31
Sidney town.....	181	36.5	10	32	4	11	29	17	13	14	14

Table 1.
Age and Sex: 2010—Con.

[For information on confidentiality protection, nonsampling error, and definitions, see Selected Appendixes at <www.census.gov/prod/cen2010/cph-1-a.pdf>]

Age—Con			Age and sex						Percent of total population		State County County Subdivision Place
65 to 74 years	75 to 84 years	85 years and over	All ages		18 years and over		65 years and over		Under 18 years	65 years and over	
			Female	Males per 100 females	Total	Female	Total	Female			
											Sebastian County—Con.
39	19	5	173	111.6	287	137	63	30	21.6	17.2	Island township
102	39	15	505	98.0	729	369	156	76	27.1	15.6	Jim Fork township
27	19	8	159	104.4	228	110	54	24	29.8	16.6	Midland town
610	265	53	4,153	95.8	6,135	3,162	928	497	24.6	11.4	Lon Norris township
554	241	49	3,899	96.0	5,748	2,961	844	451	24.8	11.0	Fort Smith city (part)
492	174	45	2,322	101.9	3,648	1,825	711	359	22.2	15.2	Marion township
70	27	10	282	103.9	450	218	107	59	21.7	18.6	Bonanza city
110	30	10	694	93.8	991	512	150	80	26.3	11.2	Fort Smith city (part)
107	48	15	558	107.9	895	433	170	86	22.8	14.7	Mississippi township
442	266	122	2,659	93.7	4,017	2,101	830	501	22.0	16.1	Mont Sandels township
389	237	117	2,395	94.1	3,614	1,900	743	458	22.3	16.0	Barling city (part)
53	29	5	264	90.2	403	201	87	43	19.7	17.3	Central City town
85	42	13	436	101.1	672	331	140	70	23.4	16.0	Prairie township
96	52	15	487	94.3	729	377	163	89	22.9	17.2	Rogers township
168	62	24	818	102.6	1,232	620	254	141	25.6	15.3	Sugarloaf township
62	32	14	362	94.5	512	267	108	65	27.3	15.3	Mansfield city (part)
5,027	3,302	1,610	39,475	94.9	57,303	29,808	9,939	5,995	25.5	12.9	Upper township
5,027	3,302	1,610	39,475	94.9	57,303	29,808	9,939	5,995	25.5	12.9	Fort Smith city (part)
39	24	2	247	97.2	364	189	65	34	25.3	13.3	Washburn township
52	25	2	282	115.6	484	235	79	43	20.4	13.0	White Oak township
											Sevier County
1,197	694	256	8,594	98.5	12,018	6,083	2,147	1,204	29.5	12.6	Bear Creek township
447	312	124	4,231	95.3	5,542	2,866	883	542	32.9	10.7	De Queen city (part)
306	224	109	3,271	94.3	4,168	2,179	639	414	34.4	10.1	Ben Lomond township
23	10	5	115	102.6	182	90	38	19	21.9	16.3	Ben Lomond town
16	6	3	73	98.6	110	56	25	13	24.1	17.2	Buckhorn township
9	1	0	51	115.7	73	32	10	5	33.6	9.1	Clear Creek township
250	134	37	1,729	100.1	2,431	1,207	421	226	29.7	12.2	Horatio city
67	41	15	533	95.9	705	365	123	80	32.5	11.8	Jefferson township
17	7	1	70	101.4	111	54	25	10	21.3	17.7	Mill Creek township
13	4	0	52	100.0	84	42	17	8	19.2	16.3	Mineral township
103	53	13	534	103.4	804	399	169	93	26.0	15.6	Gillham town
15	9	1	82	95.1	119	61	25	12	25.6	15.6	Monroe township
97	59	24	634	101.1	940	473	180	90	26.3	14.1	De Queen city (part)
18	13	1	127	89.0	175	93	32	17	27.1	13.3	Paraciffa township
49	16	7	185	104.3	294	143	72	39	22.2	19.0	Red Colony township
113	68	32	704	99.4	1,073	540	213	116	23.6	15.2	Lockesburg city
58	35	15	371	99.2	556	283	108	64	24.8	14.6	Saline township
28	10	6	121	107.4	207	99	44	21	17.5	17.5	Washington township
48	20	7	168	110.7	277	138	75	35	21.8	21.2	Sharp County
											Big Creek township
2,283	1,419	432	8,732	97.7	13,547	6,991	4,134	2,175	21.5	23.9	Cave township
47	23	0	208	95.7	319	163	70	37	21.6	17.2	Cave City city (part)
231	168	67	1,367	91.0	1,926	1,042	466	272	26.2	17.8	Cherokee township
136	135	61	950	83.4	1,259	709	332	208	27.7	19.1	Cherokee Village city (part)
725	490	166	2,118	94.9	3,398	1,790	1,381	713	17.7	33.4	Highland city (part)
684	470	163	1,994	94.2	3,189	1,685	1,317	684	17.7	34.0	Davidson township
8	11	1	62	93.5	86	46	20	11	28.3	16.7	East Sullivan township
17	9	1	75	122.7	131	59	27	13	21.6	16.2	Hardy township
32	26	7	156	105.8	239	115	65	29	25.5	20.2	Hardy city (part)
146	76	28	566	92.6	864	454	250	135	20.7	22.9	Highland city (part)
103	60	23	389	87.7	585	320	186	105	19.9	25.5	Highland city (part)
0	0	0	0	(X)	0	0	0	0	(X)	(X)	Highland township
142	97	14	564	94.5	841	429	253	137	23.3	23.1	Cherokee Village city (part)
0	0	0	3	66.7	3	2	0	0	40.0	0.0	Highland city (part)
110	83	14	484	91.1	702	362	207	113	24.1	22.4	Jackson township
37	28	7	142	107.7	249	123	72	41	15.6	24.4	Williford town
7	1	1	34	120.6	56	24	9	3	25.3	12.0	Lave Creek township
31	25	2	174	104.0	278	142	58	30	21.7	30.3	Lower North township
82	32	8	244	103.7	386	194	122	57	22.3	24.5	Morgan township
30	7	2	118	97.5	181	95	39	20	22.3	16.7	North Big Rock township
27	11	9	121	116.5	187	94	47	27	28.6	17.9	North Lebanon township
9	5	0	24	145.8	44	20	14	5	25.4	23.7	North Union township
23	6	2	77	107.8	126	63	31	17	21.3	19.4	Ozark township
111	57	14	338	98.8	564	286	182	90	16.1	27.1	Piney Fork township
134	48	17	486	94.2	742	379	199	94	21.4	21.1	Evening Shade city
56	22	7	234	84.6	332	180	85	43	23.1	19.7	Richwoods township
222	187	67	933	95.8	1,456	764	476	268	20.3	26.1	Ash Flat city (part)
124	140	57	516	89.9	811	435	321	193	17.2	32.8	Horseshoe Bend city (part)
0	0	0	4	100.0	6	2	0	0	25.0	0.0	Scott township
34	23	4	209	107.7	312	152	61	30	28.1	14.1	South Big Rock township
14	10	2	80	107.5	121	58	26	14	27.1	15.7	South Lebanon township
6	5	4	53	107.5	86	43	15	10	21.8	13.6	South Union township
58	16	4	155	115.5	273	127	78	37	18.3	23.4	Strawberry township
27	10	0	90	104.4	140	66	37	16	23.9	20.1	Upper North township
32	18	1	112	114.3	181	87	51	27	24.6	21.3	Washington township
20	15	1	110	100.9	171	88	36	20	22.6	16.3	West Sullivan township
46	27	5	212	111.8	332	158	78	36	26.1	17.4	Sidney town
20	13	4	91	98.9	139	67	37	16	23.2	20.4	

Table 1.
Age and Sex: 2010—Con.

[For information on confidentiality protection, nonsampling error, and definitions, see Selected Appendixes at <www.census.gov/prod/cen2010/cph-1-a.pdf>]

State County County Subdivision Place	Total population	Median age	Age								
			Under 5 years	5 to 17 years	18 to 20 years	21 to 24 years	25 to 34 years	35 to 44 years	45 to 54 years	55 to 59 years	60 to 64 years
Stone County.....	12,394	47.7	692	1,863	352	412	1,176	1,227	1,893	948	1,005
Arbana township.....	861	48.4	51	136	14	21	88	79	128	75	74
Mountain View city (part).....	22	53.0	0	4	0	2	0	3	4	4	2
Blue Mountain township.....	3,639	49.9	192	470	99	133	339	339	492	253	266
Mountain View city (part).....	2,722	51.4	144	338	68	108	252	241	331	169	193
Bryan township.....	324	40.7	16	65	12	10	38	34	54	33	23
Farris township.....	368	41.9	23	69	17	14	30	51	48	22	29
Flag township.....	152	48.5	6	31	4	4	4	20	21	12	13
Franklin township.....	547	43.6	43	75	12	23	64	68	85	45	44
Harris township.....	1,302	51.0	60	199	24	26	107	122	194	97	112
Mountain View city (part).....	4	48.5	0	0	1	0	1	0	0	0	0
Jones township.....	67	46.3	3	11	0	2	8	7	13	4	5
Liberty township.....	430	45.3	25	76	17	7	52	37	64	36	42
Locust Grove township.....	166	47.7	3	24	5	3	17	18	36	16	12
Marcella township.....	229	48.2	9	36	9	7	21	20	36	16	31
Northwest township.....	438	47.6	28	55	15	14	42	45	80	39	37
Fifty-Six city.....	173	46.6	12	27	4	4	21	13	28	15	14
Optimus township.....	201	53.8	10	16	2	13	24	9	32	32	16
Red River township.....	162	36.5	11	24	7	14	20	16	29	11	9
Red Stripe township.....	340	50.6	18	51	12	6	18	39	62	31	18
Richwoods township.....	493	50.4	24	63	14	13	42	49	75	31	62
Roasting Ear township.....	149	45.5	6	23	9	5	13	18	22	12	16
Smart township.....	214	37.0	15	45	8	6	28	24	31	18	15
Sylamore township.....	692	44.6	39	131	11	18	68	84	102	54	65
Timbo township.....	233	44.4	20	34	8	12	22	23	33	14	14
Turkey Creek township.....	331	47.3	16	55	13	15	26	31	68	19	30
Union township.....	595	46.2	38	92	25	26	56	48	108	52	42
Washington township.....	263	41.8	19	52	7	13	22	29	44	15	19
Wilson township.....	198	42.3	17	30	8	7	27	17	36	11	11
Union County.....	41,639	40.1	2,759	7,302	1,417	1,812	4,965	5,100	6,266	3,007	2,530
Boone township.....	381	46.8	17	65	7	13	37	45	55	40	30
Cornie township.....	488	44.6	26	73	10	25	57	58	85	41	36
El Dorado township.....	26,219	38.4	1,893	4,739	915	1,199	3,289	3,153	3,805	1,756	1,479
El Dorado city.....	18,884	37.7	1,460	3,389	684	885	2,427	2,168	2,643	1,250	1,006
Franklin township.....	2,184	44.0	113	347	71	75	236	284	372	187	166
Calion city.....	494	43.5	18	90	16	11	55	63	76	40	47
Garner township.....	348	45.3	27	44	9	14	42	37	72	27	16
Harrison township.....	655	46.2	28	101	27	20	50	92	103	55	41
Henderson township.....	739	40.3	52	139	24	33	76	84	122	45	49
Junction City city.....	581	38.0	43	120	18	30	62	64	89	40	37
Jackson township.....	758	43.6	31	127	34	26	68	112	132	58	59
Johnson township.....	1,459	42.1	88	249	39	63	166	175	245	126	103
Lapile township.....	2,219	43.1	117	351	96	93	244	273	310	199	157
Felsenthal town.....	150	57.5	7	12	3	5	13	11	12	24	16
Huttig city.....	597	40.6	31	102	32	23	65	78	93	58	37
Strong city.....	558	39.6	36	89	25	29	78	58	63	39	41
Norphet township.....	1,800	41.7	124	289	48	83	197	228	288	154	112
Norphet city.....	844	39.0	70	141	22	46	102	108	121	74	43
Smackover township.....	2,450	40.2	141	449	83	103	294	309	345	157	138
Smackover city.....	1,865	39.3	113	351	65	82	221	253	240	106	99
Tubal township.....	282	42.8	18	52	6	6	26	40	46	15	24
Van Buren township.....	659	45.7	36	106	21	20	69	68	142	58	48
Wesson township.....	394	40.5	16	77	13	10	48	61	43	36	23
Wilmington township.....	604	43.1	32	94	14	29	66	81	101	53	49
Van Buren County.....	17,295	46.6	874	2,663	536	621	1,644	1,891	2,639	1,196	1,308
Archey Valley township.....	144	48.5	5	28	6	1	12	15	22	14	7
Barnett township.....	786	39.2	47	136	36	46	97	83	112	50	49
Damascus town (part).....	250	34.4	8	50	16	12	43	29	29	14	14
Bradley township.....	1,237	41.6	69	239	34	47	126	164	192	78	89
Cadron township.....	160	48.7	6	23	6	6	17	15	35	13	8
Cargile township.....	395	42.9	22	54	10	20	38	58	65	41	24
Choctaw township.....	1,226	43.7	66	208	40	42	130	145	193	87	63
Clinton city (part).....	110	41.5	11	21	3	4	9	12	20	3	4
Craig township.....	739	43.6	40	106	26	41	85	85	121	48	49
Culpepper township.....	362	40.5	25	62	9	16	40	47	49	21	26
Clinton city (part).....	0	0.0	0	0	0	0	0	0	0	0	0
Davis township.....	892	47.1	38	152	26	32	80	92	149	77	82
East Griggs township.....	1,544	40.7	89	263	47	65	177	207	222	76	121
Clinton city (part).....	927	39.5	53	161	28	46	107	131	116	48	72
Formosa township.....	675	43.1	26	128	28	28	52	89	131	42	41
Holly Mountain township.....	523	45.5	31	84	20	18	57	46	87	35	47
Indian Rock township.....	2,227	63.3	70	173	36	45	99	150	264	123	222
Fairfield Bay city (part).....	2,155	63.6	69	161	35	44	96	140	253	120	210
Liberty township.....	240	39.0	14	45	10	9	28	26	29	13	20
Linn Creek township.....	655	47.3	30	94	22	27	64	68	117	52	57
Mountain township.....	390	45.2	20	56	23	15	39	41	61	32	37
Red River township.....	447	51.9	19	58	9	9	39	45	71	39	53
Union township.....	1,497	43.3	85	271	49	37	162	171	232	110	96
Shirley town.....	291	46.7	14	46	4	12	26	34	49	16	20
Washington township.....	850	45.6	49	143	17	25	88	93	145	89	57

Table 1.
Age and Sex: 2010—Con.

[For information on confidentiality protection, nonsampling error, and definitions, see Selected Appendixes at <www.census.gov/prod/cen2010/cph-1-a.pdf>]

Age—Con			Age and sex						Percent of total population		State County County Subdivision Place
65 to 74 years	75 to 84 years	85 years and over	All ages		18 years and over		65 years and over		Under 18 years	65 years and over	
			Female	Males per 100 females	Total	Female	Total	Female			
1,671	870	285	6,266	97.8	9,839	5,015	2,826	1,511	20.6	22.8	Stone County
136	49	10	442	94.8	674	336	195	99	21.7	22.6	Arbana township
2	1	0	11	100.0	18	9	3	1	18.2	13.6	Mountain View city (part)
519	371	166	1,964	85.3	2,977	1,628	1,056	628	18.2	29.0	Blue Mountain township
406	316	156	1,515	79.7	2,240	1,260	878	547	17.7	32.3	Mountain View city (part)
28	10	1	146	121.9	243	116	39	22	25.0	12.0	Bryan township
37	19	9	187	96.8	276	140	65	35	25.0	17.7	Farris township
24	9	4	71	114.1	115	56	37	21	24.3	24.3	Flag township
63	19	6	270	102.6	429	214	88	48	21.6	16.1	Franklin township
228	109	24	651	100.0	1,043	534	361	182	19.9	27.7	Harris township
2	0	0	2	100.0	4	2	2	1	0.0	50.0	Mountain View city (part)
10	2	2	32	109.4	53	24	14	7	20.9	20.9	Jones township
43	28	3	204	110.8	329	157	74	33	23.5	17.2	Liberty township
22	8	2	82	102.4	139	68	32	17	16.3	19.3	Locust Grove township
31	9	4	118	94.1	184	94	44	18	19.7	19.2	Marcella township
56	26	1	215	103.7	355	173	83	41	18.9	18.9	Northwest township
24	10	1	90	92.2	134	69	35	18	22.5	20.2	Fifty-Six city
26	20	1	95	111.6	175	86	47	26	12.9	23.4	Optimus township
15	4	2	75	116.0	127	54	21	7	21.6	13.0	Red River township
59	22	4	167	103.6	271	135	85	41	20.3	25.0	Red Stripe township
85	34	1	241	104.6	406	199	120	54	17.6	24.3	Richwoods township
18	6	1	74	101.4	120	58	25	9	19.5	16.8	Roasting Ear township
15	6	3	111	92.8	154	76	24	9	28.0	11.2	Smart township
84	30	6	332	108.4	522	250	120	61	24.6	17.3	Sylamore township
33	13	7	122	91.0	179	98	53	29	23.2	22.7	Timbo township
32	20	6	163	103.1	260	131	58	30	21.5	17.5	Turkey Creek township
58	38	12	276	115.6	465	220	108	54	21.8	18.2	Union township
27	12	4	127	107.1	192	95	43	23	27.0	16.3	Washington township
22	6	6	101	96.0	151	73	34	17	23.7	17.2	Wilson township
3,398	2,192	891	21,380	94.8	31,578	16,542	6,481	3,769	24.2	15.6	Union County
39	22	11	195	95.4	299	156	72	40	21.5	18.9	Boone township
41	27	9	242	101.7	389	192	77	41	20.3	15.8	Cornie township
1,987	1,370	634	13,637	92.3	19,587	10,409	3,991	2,405	25.3	15.2	El Dorado township
1,377	1,042	553	10,012	88.6	14,035	7,630	2,972	1,833	25.7	15.7	El Dorado city
208	96	29	1,093	99.8	1,724	869	333	167	21.1	15.2	Franklin township
46	23	9	245	101.6	386	193	78	44	21.9	15.8	Calion city
34	21	5	169	105.9	277	141	60	33	20.4	17.2	Gamer township
84	44	10	326	100.9	526	272	138	77	19.7	21.1	Harrison township
67	36	12	363	103.6	548	286	115	72	25.8	15.6	Henderson township
39	28	11	287	102.4	418	222	78	54	28.1	13.4	Junction City city
59	39	13	378	100.5	600	296	111	53	20.8	14.6	Jackson township
119	65	21	732	99.3	1,122	559	205	108	23.1	14.1	Johnson township
212	124	43	1,132	96.0	1,751	924	379	223	21.1	17.1	Lapile township
33	12	2	76	97.4	131	67	47	25	12.7	31.3	Felsenthal town
45	24	9	310	92.6	464	244	78	46	22.3	13.1	Huttig city
52	34	14	299	86.6	433	237	100	59	22.4	17.9	Strong city
155	88	34	903	99.3	1,387	701	277	151	22.9	15.4	Norphlet township
60	36	21	425	98.6	633	321	117	65	25.0	13.9	Norphlet city
215	166	50	1,263	94.0	1,860	982	431	248	24.1	17.6	Smackover township
165	133	37	979	90.5	1,401	743	335	191	24.9	18.0	Smackover city
28	17	4	134	110.4	212	108	49	28	24.8	17.4	Tubal township
56	28	7	324	103.4	517	258	91	45	21.5	13.8	Van Buren township
46	17	4	196	101.0	301	151	67	34	23.6	17.0	Wesson township
48	32	5	293	106.1	478	238	85	44	20.9	14.1	Wilmington township
2,091	1,313	519	8,673	99.4	13,758	6,955	3,923	2,082	20.5	22.7	Van Buren County
8	20	6	65	121.5	111	54	34	18	22.9	23.6	Archey Valley township
61	47	22	378	107.9	603	296	130	73	23.3	16.5	Barnett township
12	15	8	123	103.3	192	97	35	22	23.2	14.0	Damascus town (part)
116	65	18	624	98.2	929	470	199	109	24.9	19.1	Bradley township
25	4	2	76	110.5	131	63	31	16	18.1	19.4	Cadron township
38	19	6	201	96.5	319	148	63	30	19.2	15.9	Cargile township
146	84	22	577	112.5	952	471	252	133	22.3	20.6	Choctaw township
12	9	2	57	93.0	78	41	23	15	29.1	20.9	Clinton city (part)
84	44	10	365	102.5	593	288	138	69	19.8	18.7	Craig township
46	13	8	178	103.4	275	136	67	34	24.0	18.5	Culpepper township
0	0	0	0	(X)	0	0	0	0	(X)	(X)	Clinton city (part)
104	44	16	424	110.4	702	341	164	75	21.3	18.4	Davis township
150	103	24	780	97.9	1,192	596	277	150	22.8	17.9	East Griggs township
76	68	21	469	97.7	713	357	165	96	23.1	17.8	Clinton city (part)
67	32	11	342	97.4	521	264	110	56	22.8	16.3	Formosa township
53	36	9	257	103.5	408	197	98	46	22.0	18.7	Holly Mountain township
477	392	176	1,235	80.3	1,984	1,089	1,045	582	10.9	46.9	Indian Rock township
467	384	176	1,197	80.0	1,925	1,059	1,027	574	10.7	47.7	Fairfield Bay city (part)
27	12	7	110	118.2	181	83	46	19	24.6	19.2	Liberty township
80	34	10	323	102.8	531	257	124	57	18.9	18.9	Linn Creek township
35	24	7	191	104.2	314	154	66	35	19.5	16.9	Mountain township
79	19	7	209	113.9	370	180	105	48	17.2	23.5	Red River township
164	87	33	753	98.8	1,141	572	284	141	23.8	19.0	Union township
40	22	8	147	98.0	231	120	70	37	20.6	24.1	Shirley town
84	48	12	409	107.8	658	325	144	70	22.6	16.9	Washington township

Table 1.
Age and Sex: 2010—Con.

[For information on confidentiality protection, nonsampling error, and definitions, see Selected Appendixes at <www.census.gov/prod/cen2010/cph-1-a.pdf>]

State County County Subdivision Place	Total population	Median age	Age									
			Under 5 years	5 to 17 years	18 to 20 years	21 to 24 years	25 to 34 years	35 to 44 years	45 to 54 years	55 to 59 years	60 to 64 years	
Van Buren County—Con.												
Washington township—Con.												
Dennard CDP.....	530	45.0	34	89	11	15	56	60	85	60	33	
West Griggs township.....	1,970	45.4	113	300	70	87	184	219	292	123	120	
Clinton city (part).....	1,565	46.2	91	225	57	73	145	165	223	96	99	
Wheeler township.....	336	53.3	10	40	12	5	30	32	50	33	40	
Washington County.....	203,065	30.7	15,232	36,252	13,518	16,901	32,286	25,608	24,402	10,509	8,716	
Boston township.....	392	42.2	27	71	8	17	38	50	47	38	34	
Brush Creek township.....	2,877	40.9	180	464	83	105	350	422	460	228	193	
Cane Hill township.....	1,530	41.5	71	298	57	60	148	207	274	109	101	
Center township.....	1,518	40.9	86	271	53	82	147	195	274	108	91	
Cove Creek township.....	715	46.8	28	117	21	14	65	92	115	72	50	
Crawford township.....	1,049	42.3	67	195	23	34	110	131	171	76	75	
Durham township.....	907	38.7	67	179	27	27	107	132	140	62	49	
Dutch Mills township.....	390	36.7	31	77	14	17	45	49	58	16	20	
Elkins township.....	2,648	30.5	245	540	89	124	553	335	280	129	91	
Elkins city.....	2,648	30.5	245	540	89	124	553	335	280	129	91	
Elm Springs township.....	2,126	39.9	128	419	80	82	220	293	380	146	148	
Elm Springs city (part).....	1,497	39.8	89	311	49	60	145	219	258	97	101	
Farmington township.....	5,974	33.0	461	1,344	176	281	907	881	736	281	254	
Farmington city.....	5,974	33.0	461	1,344	176	281	907	881	736	281	254	
Fayetteville township.....	73,580	27.2	4,386	9,231	8,754	10,521	13,686	8,131	7,240	3,279	2,600	
Fayetteville city.....	73,580	27.2	4,386	9,231	8,754	10,521	13,686	8,131	7,240	3,279	2,600	
Goshen township.....	2,051	42.4	109	411	58	66	208	272	401	142	144	
Goshen town.....	1,071	41.2	59	244	27	34	91	157	208	65	69	
Greenland township.....	2,624	36.2	185	534	81	110	353	384	364	185	134	
Greenland city.....	1,259	32.7	102	264	41	60	211	172	175	71	53	
Harmon township.....	1,093	40.8	76	200	39	37	116	159	188	94	59	
Illinois township.....	853	38.0	47	189	23	25	104	114	129	88	36	
Johnson township.....	3,937	30.9	354	601	124	334	836	509	493	214	140	
Johnson city.....	3,354	29.8	322	486	106	312	783	436	393	160	110	
Lees Creek township.....	574	47.5	21	79	12	14	58	75	106	51	65	
Lincoln township.....	2,249	34.4	166	482	75	89	327	296	258	120	119	
Lincoln city.....	2,249	34.4	166	482	75	89	327	296	258	120	119	
Litteral township.....	1,500	43.7	50	281	49	49	130	214	258	127	143	
Marrs Hill township.....	1,003	40.6	55	205	30	37	88	153	151	73	70	
Morrow township.....	466	37.5	32	111	16	11	46	54	65	36	30	
Prairie township.....	4,023	43.5	202	789	137	143	311	520	755	381	261	
Prairie Grove township.....	5,904	36.6	408	1,253	185	225	755	800	842	318	330	
Prairie Grove city.....	4,380	35.2	323	951	129	182	592	605	582	236	219	
Reed township.....	230	46.3	7	37	7	5	28	27	35	23	14	
Rheas Mill township.....	569	37.9	28	125	20	22	54	92	100	42	33	
Richland township.....	1,198	40.9	64	237	43	28	121	178	186	102	79	
Springdale township.....	66,328	29.8	6,760	14,612	2,702	3,800	10,854	8,843	7,488	2,832	2,400	
Springdale city (part).....	63,743	29.5	6,634	14,135	2,619	3,706	10,633	8,492	7,026	2,645	2,194	
Starr Hill township.....	1,847	40.2	125	368	56	82	192	236	271	128	117	
Tontitown township.....	2,591	41.0	148	532	86	101	217	371	480	218	146	
Tontitown city.....	2,460	41.0	142	511	80	93	202	358	449	202	142	
Valley township.....	1,322	40.9	72	257	50	51	136	157	243	102	88	
Vineyard township.....	383	43.6	23	77	9	13	34	45	65	32	29	
Wedington township.....	471	39.1	30	90	22	24	38	72	82	28	31	
West Fork township.....	3,651	38.3	223	738	145	109	446	540	538	260	232	
West Fork city.....	2,317	36.1	154	508	98	71	299	343	306	147	135	
Wheeler township.....	1,398	40.5	87	268	45	53	146	207	205	124	93	
White River township.....	960	40.5	52	188	48	37	90	121	173	74	54	
Winslow township.....	1,333	41.8	89	241	48	42	144	154	202	110	108	
Winslow city.....	391	43.6	22	62	27	11	36	43	65	37	29	
Wyman township.....	801	43.8	42	141	23	30	78	97	149	61	55	
White County.....	77,076	36.0	5,117	13,316	4,755	5,124	9,319	9,526	10,564	4,313	4,194	
Albion township.....	297	40.3	15	53	11	11	35	35	42	14	23	
Antioch township.....	562	42.7	27	93	15	22	58	89	83	44	37	
Bald Knob township.....	4,193	38.2	300	783	161	174	507	523	615	234	275	
Bald Knob city.....	2,897	36.8	216	560	119	132	355	352	412	153	178	
Big Creek township.....	1,601	40.1	107	271	68	66	191	228	244	97	92	
Pangburn city.....	601	41.5	37	101	28	22	69	82	77	39	33	
Cadron township.....	466	38.4	33	92	19	16	50	67	82	25	24	
Cane township.....	1,738	39.2	104	364	65	55	180	242	303	117	114	
Chrisp township.....	1,107	41.1	59	236	39	31	93	153	186	90	68	
Clay township.....	870	39.6	55	153	25	34	104	139	146	41	66	
Cleveland township.....	117	48.3	4	14	5	4	5	13	24	8	3	
Coffey township.....	1,196	40.5	69	222	50	27	127	174	215	87	85	
Coldwell township.....	584	39.0	38	111	15	25	61	85	93	41	35	
Crosby township.....	607	36.1	43	138	26	21	66	105	78	38	32	
Cypert township.....	283	43.5	10	53	12	7	31	35	42	16	26	
Denmark township.....	532	42.8	28	93	11	18	54	78	89	40	40	
Des Arc township.....	951	39.3	57	198	33	37	110	141	155	56	53	
Dogwood township.....	502	38.0	34	89	18	18	64	70	74	32	18	
Griffithville town.....	225	38.3	9	46	7	8	29	34	31	11	6	
El Paso township.....	691	43.5	36	104	25	22	70	108	108	55	43	
Francure township.....	225	47.5	10	39	10	8	18	15	50	16	8	

Table 1.
Age and Sex: 2010—Con.

[For information on confidentiality protection, nonsampling error, and definitions, see Selected Appendixes at <www.census.gov/prod/cen2010/cph-1-a.pdf>]

Age—Con			Age and sex						Percent of total population		State County County Subdivision Place
65 to 74 years	75 to 84 years	85 years and over	All ages		18 years and over		65 years and over		Under 18 years	65 years and over	
			Female	Males per 100 females	Total	Female	Total	Female			
44	32	11	264	100.8	407	209	87	42	23.2	16.4	Van Buren County—Con.
196	161	105	1,013	94.5	1,557	830	462	280	21.0	23.5	Washington township—Con.
160	137	94	815	92.0	1,249	677	391	242	20.2	25.0	Dennard CDP
51	25	8	163	106.1	286	141	84	41	14.9	25.0	West Griggs township
10,923	6,214	2,504	101,579	99.9	151,581	76,499	19,641	11,265	25.4	9.7	Clinton city (part)
41	12	9	189	107.4	294	136	62	31	25.0	15.8	Wheeler township
267	98	27	1,401	105.4	2,233	1,103	392	205	22.4	13.6	Washington County
122	68	15	749	104.3	1,161	569	205	112	24.1	13.4	Boston township
128	67	16	761	99.5	1,161	575	211	108	23.5	13.9	Brush Creek township
94	38	9	360	98.6	570	289	141	71	20.3	19.7	Cane Hill township
121	34	12	534	96.4	787	401	167	86	25.0	15.9	Center township
73	28	16	445	103.8	661	319	117	60	27.1	12.9	Cove Creek township
34	26	3	198	97.0	282	142	63	33	27.7	16.2	Crawford township
158	76	28	1,378	92.2	1,863	991	262	160	29.6	9.9	Durham township
158	76	28	1,378	92.2	1,863	991	262	160	29.6	9.9	Dutch Mills township
138	65	27	1,052	102.1	1,579	785	230	121	25.7	10.8	Elkins township
96	52	20	737	103.1	1,097	543	168	92	26.7	11.2	Elkins city
364	200	89	3,097	92.9	4,169	2,249	653	392	30.2	10.9	Elm Springs township
364	200	89	3,097	92.9	4,169	2,249	653	392	30.2	10.9	Elm Springs city (part)
2,854	1,958	940	36,587	101.1	59,963	29,830	5,752	3,414	18.5	7.8	Farmington township
2,854	1,958	940	36,587	101.1	59,963	29,830	5,752	3,414	18.5	7.8	Farmington city
157	64	19	1,015	102.1	1,531	761	240	118	25.4	11.7	Fayetteville township
77	32	8	560	91.3	768	394	117	59	28.3	10.9	Fayetteville city
165	94	35	1,303	101.4	1,905	949	294	161	27.4	11.2	Goshen township
53	38	19	638	97.3	893	452	110	65	29.1	8.7	Goshen town
86	28	11	533	105.1	817	408	125	58	25.3	11.4	Greenland township
62	24	12	424	101.2	617	310	98	55	27.7	11.5	Greenland city
207	104	21	2,012	95.7	2,982	1,544	332	193	24.3	8.4	Harmon township
150	76	20	1,742	92.5	2,546	1,330	246	146	24.1	7.3	Illinois township
61	26	6	281	104.3	474	230	93	52	17.4	16.2	Johnson township
165	101	51	1,161	93.7	1,601	827	317	183	28.8	14.1	Johnson city
165	101	51	1,161	93.7	1,601	827	317	183	28.8	14.1	Lees Creek township
124	60	15	734	104.4	1,169	578	199	103	22.1	13.3	Lincoln township
90	38	13	503	99.4	743	371	141	74	25.9	14.1	Lincoln city
37	22	6	217	114.7	323	161	65	33	30.7	13.9	Litteral township
314	175	35	2,002	100.9	3,032	1,528	524	272	24.6	13.0	Marrs Hill township
440	272	76	3,016	95.8	4,243	2,203	788	437	28.1	13.3	Morrow township
298	200	63	2,239	95.6	3,106	1,634	561	326	29.1	12.8	Prairie township
28	18	1	107	115.0	186	90	47	24	19.1	20.4	Prairie Grove township
28	20	5	272	109.2	416	200	53	26	26.9	9.3	Reed township
106	44	10	588	103.7	897	448	160	82	25.1	13.4	Rheas Mill township
3,255	1,935	847	33,315	99.1	44,956	23,006	6,037	3,612	32.2	9.1	Richland township
3,005	1,834	820	32,022	99.1	42,974	22,011	5,659	3,410	32.6	8.9	Springdale township
189	67	16	930	98.6	1,354	690	272	152	26.7	14.7	Springdale city (part)
180	83	29	1,288	101.2	1,911	954	292	164	26.2	11.3	Starr Hill township
174	78	29	1,222	101.3	1,807	901	281	156	26.5	11.4	Tontitown township
105	49	12	660	100.3	993	496	166	86	24.9	12.6	Tontitown city
39	13	4	201	90.5	283	142	56	26	26.1	14.6	Valley township
35	17	2	232	103.0	351	171	54	28	25.5	11.5	Vineyard township
259	116	45	1,848	97.6	2,690	1,386	420	216	26.3	11.5	Wedington township
161	65	30	1,182	96.0	1,655	869	256	137	28.6	11.0	West Fork township
119	47	4	689	102.9	1,043	515	170	86	25.4	12.2	West Fork city
87	25	11	467	105.6	720	353	123	68	25.0	12.8	Wheeler township
113	63	19	637	109.3	1,003	475	195	96	24.8	14.6	White River township
35	20	4	187	109.1	307	144	59	31	21.5	15.1	Winslow township
78	39	8	393	103.8	618	314	125	67	22.8	15.6	Winslow city
6,070	3,478	1,300	39,274	96.3	58,643	30,266	10,848	6,195	23.9	14.1	Wyman township
29	22	7	151	96.7	229	119	58	27	22.9	15.8	White County
62	21	11	277	102.9	442	212	94	49	21.4	16.7	Albion township
350	203	68	2,138	96.1	3,110	1,624	621	353	25.8	14.8	Antioch township
230	135	55	1,479	95.9	2,121	1,116	420	248	26.8	14.5	Bald Knob township
134	82	21	791	102.4	1,223	619	237	135	23.6	14.8	Bald Knob city
57	43	13	312	92.6	463	247	113	69	23.0	18.8	Big Creek township
39	16	3	236	97.5	341	169	58	29	26.8	12.4	Pangburn city
132	48	14	864	101.2	1,270	632	194	104	26.9	11.2	Big Creek city
95	50	7	579	91.2	812	432	152	80	26.6	13.7	Cadron township
74	26	7	432	101.4	662	324	107	64	23.9	12.3	Cane township
19	15	3	51	129.4	99	46	37	18	15.4	31.6	Chrisp township
95	37	8	573	108.7	905	445	140	76	24.3	11.7	Clay township
50	22	8	297	96.6	435	216	80	41	25.5	13.7	Cleveland township
30	23	7	306	98.4	426	210	60	34	29.8	9.9	Coffey township
31	16	4	125	126.4	220	101	51	18	22.3	18.0	Coldwell township
54	20	7	264	101.5	411	215	81	44	22.7	15.2	Crosby township
63	35	13	456	108.6	696	343	111	55	26.8	11.7	Denmark township
53	28	4	252	99.2	379	195	85	50	24.5	16.9	Des Arc township
29	12	3	117	92.3	170	91	44	27	24.4	19.6	Dogwood township
95	16	9	357	93.6	551	284	120	64	20.3	17.4	Griffithville town
24	23	4	105	114.3	176	83	51	29	21.8	22.7	El Paso township
											Francure township

Table 1.
Age and Sex: 2010—Con.

[For information on confidentiality protection, nonsampling error, and definitions, see Selected Appendixes at <www.census.gov/prod/cen2010/cph-1-a.pdf>]

State County County Subdivision Place	Total population	Median age	Age								
			Under 5 years	5 to 17 years	18 to 20 years	21 to 24 years	25 to 34 years	35 to 44 years	45 to 54 years	55 to 59 years	60 to 64 years
White County—Con.											
Francure township—Con.											
Georgetown town.....	124	47.5	5	21	8	3	7	9	26	11	5
Garner township.....	553	32.2	37	125	18	29	69	67	17	26	
Garner town.....	284	29.3	19	73	9	15	59	34	29	9	12
Gravel Hill township.....	389	43.4	21	71	20	14	38	42	75	30	20
Gray township.....	25,007	30.3	1,696	3,635	2,582	2,755	3,167	2,654	2,799	1,123	1,027
Kensett city (part).....	47	41.5	0	6	2	6	8	4	2	3	1
Searcy city (part).....	20,138	28.2	1,381	2,680	2,414	2,581	2,644	1,937	1,959	822	743
Gum Springs township.....	3,915	37.6	253	646	170	316	463	436	568	269	248
Searcy city (part).....	2,678	33.2	184	439	122	279	363	281	323	176	151
Guthrie township.....	1,045	37.5	68	201	41	39	143	135	163	71	58
Harrison township.....	6,325	39.1	447	1,136	244	254	750	810	940	402	380
Judsonia city (part).....	2,019	41.8	128	343	72	82	220	226	294	123	119
Searcy city (part).....	20	40.0	2	1	1	3	2	2	4	0	1
Hartsell township.....	678	38.7	45	126	25	31	79	88	109	50	47
Higginson township.....	1,213	33.3	96	245	42	71	177	159	156	65	75
Higginson town.....	621	31.0	50	143	16	33	107	84	71	25	32
Searcy city (part).....	4	40.5	0	0	0	1	0	0	1	1	0
Jackson township.....	419	40.9	28	76	18	14	43	51	67	35	20
Jefferson township.....	507	42.9	29	90	16	9	48	81	86	45	30
Joy township.....	539	42.4	23	93	19	24	50	85	91	27	42
Kensett township.....	2,183	37.9	160	385	94	104	274	260	292	149	123
Kensett city (part).....	1,601	37.6	119	291	70	79	190	190	210	104	90
Searcy city (part).....	18	63.5	0	2	0	1	0	3	1	2	0
Kentucky township.....	1,328	39.8	68	248	70	58	136	178	199	67	94
Rose Bud town.....	482	40.4	24	85	28	24	50	57	77	26	34
Liberty township.....	1,514	41.8	85	266	77	58	143	194	234	104	92
Bradford city.....	759	41.0	45	125	42	29	79	91	122	44	35
McRae township.....	1,285	40.8	89	216	52	54	130	174	178	81	83
McRae city.....	682	39.2	54	122	26	33	72	93	79	44	37
Marion township.....	457	40.3	31	87	16	16	52	65	57	29	37
Letona town.....	255	39.6	20	45	8	13	30	36	32	14	18
Marshall township.....	910	40.1	50	167	37	43	90	140	151	62	71
Mount Pisgah township.....	106	37.8	4	20	4	4	14	16	15	3	4
Red River township.....	452	43.9	20	71	14	16	46	66	84	33	24
Judsonia city (part).....	0	0.0	0	0	0	0	0	0	0	0	0
West Point town.....	185	39.8	9	33	8	6	19	29	34	14	11
Royal township.....	703	40.6	39	120	33	32	70	96	116	45	50
Russell township.....	500	43.1	22	103	15	19	51	55	79	30	49
Russell town.....	216	42.0	12	46	7	7	16	29	26	16	18
Union township.....	9,421	33.3	695	1,907	495	504	1,310	1,246	1,238	446	486
Beebe city.....	7,315	32.4	563	1,427	403	440	1,087	917	886	343	372
Velvet Ridge township.....	922	38.5	68	156	42	52	112	104	137	69	56
Walker township.....	183	45.4	14	20	3	12	19	22	34	10	10
Woodruff County.....											
Augusta township.....	2,598	43.9	167	422	83	119	247	295	400	223	222
Augusta city.....	2,199	42.4	155	365	76	107	220	242	324	187	177
Patterson city (part).....	0	0.0	0	0	0	0	0	0	0	0	0
Barnes township.....	316	53.0	12	43	2	5	26	36	40	10	29
McCrary city (part).....	98	82.0	0	0	0	0	0	2	8	3	6
Cache township.....	127	43.5	12	22	3	5	6	21	17	9	14
Caney township.....	204	46.4	15	20	8	3	30	22	25	13	20
Hunter town.....	105	40.5	8	13	5	1	20	8	14	10	8
Cotton Plant township.....	717	44.8	47	124	27	35	47	80	112	55	42
Cotton Plant city.....	649	44.9	44	111	26	33	40	71	105	49	37
Dent township.....	256	42.3	14	43	9	10	30	30	47	20	15
De View township.....	2,432	39.3	138	478	87	77	287	290	346	172	167
McCrary city (part).....	1,631	38.8	97	309	55	58	213	180	222	110	106
Patterson city (part).....	452	39.3	25	94	15	11	47	62	68	31	33
Franks township.....	124	45.3	4	20	2	5	16	14	22	10	9
Freeman township.....	34	52.0	0	5	0	0	4	4	5	3	7
Garden township.....	17	47.3	1	2	0	0	3	3	3	2	0
Point township.....	73	50.3	5	4	5	5	9	4	9	7	5
Pumpkin Bend township.....	276	45.5	10	42	7	12	31	34	44	24	24
White River township.....	86	47.5	7	15	1	2	12	5	10	12	4
Yell County.....											
Bluffton township.....	160	53.5	6	17	4	6	10	13	33	19	14
Briggsville township.....	128	47.0	4	17	4	8	12	13	24	15	13
Centerville township.....	1,179	40.3	83	215	38	56	130	141	188	74	72
Compton township.....	94	44.5	7	18	4	3	12	4	14	7	6
Crawford township.....	43	53.5	2	2	2	5	3	4	4	5	5
Danville township.....	2,882	30.7	289	668	106	163	396	318	324	128	118
Belleville city (part).....	9	51.5	0	2	0	0	1	0	3	0	1
Corinth town (part).....	70	29.7	5	22	1	2	11	7	4	3	8
Danville city (part).....	2,409	29.2	256	563	97	148	345	257	252	99	86
Dardanelle township.....	7,992	36.1	634	1,491	299	427	1,024	1,052	1,042	421	421
Dardanelle city.....	4,745	32.4	433	927	194	276	712	596	514	216	190
Dutch Creek township.....	109	44.5	3	21	2	5	13	11	22	13	6
Ferguson township.....	1,373	36.8	83	295	68	58	149	180	205	77	69

Table 1.
Age and Sex: 2010—Con.

[For information on confidentiality protection, nonsampling error, and definitions, see Selected Appendixes at <www.census.gov/prod/cen2010/cph-1-a.pdf>]

Age—Con			Age and sex						Percent of total population		State County County Subdivision Place
65 to 74 years	75 to 84 years	85 years and over	All ages		18 years and over		65 years and over		Under 18 years	65 years and over	
			Female	Males per 100 females	Total	Female	Total	Female			
											White County—Con.
11	15	3	61	103.3	98	48	29	15	21.0	23.4	Francure township—Con.
43	24	8	263	110.3	391	194	75	44	29.3	33.6	Georgetown town
14	8	3	135	110.4	192	91	25	14	32.4	8.8	Garner township
41	12	5	188	106.9	297	151	58	34	23.7	14.9	Garner town
1,730	1,225	614	13,025	92.0	19,676	10,396	3,569	2,187	21.3	14.3	Gravel Hill township
8	6	1	24	95.8	41	20	15	10	12.8	31.9	Gray township
1,337	1,065	575	10,629	89.5	16,077	8,597	2,977	1,880	20.2	14.8	Kensett city (part)
324	178	44	1,976	98.1	3,016	1,532	546	304	23.0	13.9	Searcy city (part)
216	114	30	1,360	96.9	2,055	1,061	360	198	23.3	13.4	Gum Springs township
73	42	11	524	99.4	776	387	126	65	25.7	12.1	Searcy city (part)
544	319	99	3,183	98.7	4,742	2,419	962	519	25.0	15.2	Guthrie township
205	146	61	1,063	89.9	1,548	816	412	231	23.3	20.4	Harrison township
1	2	1	10	100.0	17	8	4	2	15.0	20.0	Judsonia city (part)
48	24	6	332	104.2	507	254	78	42	25.2	11.5	Searcy city (part)
83	29	15	617	96.6	872	438	127	65	28.1	10.5	Hartsell township
41	11	8	319	94.7	428	217	60	27	31.1	9.7	Higginson township
0	0	0	2	100.0	4	2	0	0	0.0	0.0	Higginson town
38	23	6	212	97.6	315	153	67	32	24.8	16.0	Searcy city (part)
49	19	5	260	95.0	388	197	73	40	23.5	14.4	Jackson township
53	18	14	256	110.5	423	206	85	39	21.5	15.8	Jefferson township
192	108	42	1,116	95.6	1,638	837	342	201	25.0	15.7	Joy township
144	80	34	824	94.3	1,191	619	258	154	25.6	16.1	Kensett township
4	4	1	8	125.0	16	6	9	4	11.1	50.0	Kensett city (part)
117	65	28	652	103.7	1,012	511	210	115	23.8	15.8	Searcy city (part)
44	20	13	229	110.5	373	184	77	41	22.6	16.0	Kentucky township
155	76	30	799	89.5	1,163	617	261	148	23.2	17.2	Rose Bud town
89	41	17	408	86.0	589	316	147	85	22.4	19.4	Liberty township
125	84	19	657	95.6	980	520	228	137	23.7	17.7	Bradford city
75	39	8	347	96.5	506	264	122	72	25.8	17.9	McRae township
34	26	7	224	104.0	339	169	67	39	25.8	14.7	McRae city
17	18	4	118	116.1	190	91	39	22	25.5	15.3	Marion township
72	16	11	436	108.7	693	337	99	58	23.8	10.9	Letona town
11	10	1	55	92.7	82	42	22	13	22.6	20.8	Marshall township
46	24	8	214	111.2	361	162	78	39	20.1	17.3	Mount Pisgah township
0	0	0	0	(X)	0	0	0	0	(X)	(X)	Red River township
11	9	2	85	117.6	143	61	22	12	22.7	11.9	Judsonia city (part)
64	31	7	345	103.8	544	261	102	54	22.6	14.5	West Point town
52	23	2	264	89.4	375	196	77	41	25.0	15.4	Royal township
25	14	0	120	80.0	158	86	39	23	26.9	18.1	Russell township
652	341	101	4,871	93.4	6,819	3,593	1,094	616	27.6	11.6	Russell town
502	281	94	3,794	92.8	5,325	2,823	877	510	27.2	12.0	Union township
75	45	6	456	102.2	698	347	126	67	24.3	13.7	Beebe city
20	13	6	95	92.6	149	78	39	26	18.6	21.3	Velvet Ridge township
											Walker township
											Woodruff County
702	414	177	3,808	90.7	5,588	2,965	1,293	775	23.0	17.8	Augusta township
237	140	43	1,345	93.2	2,009	1,044	420	242	22.7	16.2	Augusta city
181	124	41	1,154	90.6	1,679	889	346	208	23.6	15.7	Patterson city (part)
0	0	0	0	(X)	0	0	0	0	(X)	(X)	Barnes township
36	36	41	173	82.7	261	150	113	75	17.4	35.8	McCrary city (part)
12	27	40	67	46.3	98	67	79	59	0.0	80.6	Cache township
13	2	3	62	104.8	93	46	18	9	26.8	14.2	Caney township
25	21	2	100	104.0	169	82	48	24	17.2	23.5	Hunter town
9	8	1	54	94.4	84	42	18	10	20.0	17.1	Cotton Plant township
79	46	23	394	82.0	546	303	148	86	23.8	20.6	Cotton Plant city
70	40	23	362	79.3	494	281	133	78	23.9	20.5	Dent township
23	9	6	120	113.3	199	96	38	21	22.3	14.8	De View township
226	122	42	1,302	86.8	1,816	991	390	249	25.3	16.0	McCrary city (part)
165	84	32	907	79.8	1,225	698	281	181	24.9	17.2	Patterson city (part)
33	25	8	224	101.8	333	166	66	43	26.3	14.6	Franks township
13	8	1	70	77.1	100	57	22	16	19.4	17.7	Freeman township
2	3	1	17	100.0	29	15	6	3	14.7	17.6	Garden township
1	3	0	10	70.0	14	7	4	2	17.6	23.5	Point township
8	8	4	37	97.3	64	36	20	14	12.3	27.4	Pumpkin Bend township
29	9	10	134	106.0	224	107	48	25	18.8	17.4	White River township
10	7	1	44	95.5	64	31	18	9	25.6	20.9	Yell County
											Bluffton township
1,891	1,092	434	11,115	99.6	16,354	8,269	3,417	1,916	26.3	15.4	Briggsville township
18	14	6	79	102.5	137	65	38	18	14.4	23.8	Centerville township
12	5	1	57	124.6	107	46	18	7	16.4	14.1	Compton township
121	44	17	570	106.8	881	437	182	92	25.3	20.2	Crawford township
7	9	3	45	108.9	69	31	19	12	26.6	12.9	Danville township
5	5	1	20	115.0	39	19	11	6	9.3	25.6	Belleville city (part)
165	104	103	1,449	98.9	1,925	993	372	243	33.2	22.2	Corinth town (part)
2	0	0	6	50.0	7	4	2	2	22.2	10.0	Danville city (part)
3	2	2	35	100.0	43	22	7	4	38.6	12.7	Dardanelle township
129	81	96	1,212	98.8	1,590	824	306	209	34.0	14.5	Dardanelle city
653	377	151	4,017	99.0	5,867	2,985	1,181	687	26.6	14.8	Dutch Creek township
320	245	122	2,424	95.8	3,385	1,780	687	455	28.7	11.9	Ferguson township
4	8	1	50	118.0	85	41	13	8	22.0	11.9	
96	70	23	715	92.0	995	509	189	103	27.5	13.8	

Table 1.
Age and Sex: 2010—Con.

[For information on confidentiality protection, nonsampling error, and definitions, see Selected Appendixes at <www.census.gov/prod/cen2010/cph-1-a.pdf>]

State County County Subdivision Place	Total population	Median age	Age								
			Under 5 years	5 to 17 years	18 to 20 years	21 to 24 years	25 to 34 years	35 to 44 years	45 to 54 years	55 to 59 years	60 to 64 years
Yell County—Con.											
Ferguson township—Con.											
Belleville city (part).....	432	32.2	32	105	17	23	52	62	59	24	24
Corinth town (part).....	0	0.0	0	0	0	0	0	0	0	0	0
Galla Rock township.....	321	40.4	11	64	10	11	33	45	51	21	27
Gilkey township.....	215	37.8	12	46	8	13	18	38	23	11	10
Danville city (part).....	0	0.0	0	0	0	0	0	0	0	0	0
Gravelly Hill township.....	128	52.5	2	18	4	3	5	16	24	13	9
Herring township.....	188	44.0	14	34	9	5	18	19	37	14	10
Ions Creek township.....	88	53.0	4	8	7	1	3	10	13	12	13
Lamar township.....	1,087	45.8	55	171	30	37	120	114	169	77	76
Plainview city.....	608	40.1	34	111	19	26	74	73	88	34	33
Magazine township.....	1,162	41.1	69	209	41	63	102	157	193	91	85
Mason township.....	331	39.3	17	70	7	15	34	41	57	16	20
Mountain township.....	184	42.0	2	43	10	6	12	29	21	8	16
Prairie township.....	704	36.9	52	142	25	31	78	103	86	56	35
Richland township.....	246	50.3	17	30	9	8	13	29	32	28	21
Riley township.....	807	40.6	44	141	32	31	93	103	119	42	42
Havana city.....	375	35.6	24	74	16	20	49	43	61	22	9
Rover township.....	286	44.7	16	41	12	10	29	39	46	19	20
Sulphur Springs township.....	352	43.0	13	72	8	20	35	40	43	31	29
Ward township.....	1,841	37.2	146	357	72	69	224	230	264	115	110
Ola city.....	1,281	35.7	110	257	51	51	161	163	180	69	63
Waveland township.....	285	47.2	10	46	6	15	22	32	52	20	16

Table 1.
Age and Sex: 2010—Con.

[For information on confidentiality protection, nonsampling error, and definitions, see Selected Appendixes at <www.census.gov/prod/cen2010/cph-1-a.pdf>]

Age—Con			Age and sex						Percent of total population		State County County Subdivision Place
65 to 74 years	75 to 84 years	85 years and over	All ages		18 years and over		65 years and over		Under 18 years	65 years and over	
			Female	Males per 100 females	Total	Female	Total	Female			
20	12	2	227	90.3	295	148	34	20	31.7	7.9	Yell County—Con.
0	0	0	0	(X)	0	0	0	0	(X)	(X)	Ferguson township—Con.
24	20	4	147	118.4	246	116	48	24	23.4	15.0	Belleville city (part)
22	13	1	109	97.2	157	77	36	17	27.0	16.7	Corinth town (part)
0	0	0	0	(X)	0	0	0	0	(X)	(X)	Galla Flock township
22	12	0	60	113.3	108	53	34	17	15.6	26.6	Gilkey township
16	9	3	94	100.0	140	72	28	17	25.5	14.9	Danville city (part)
12	1	4	43	104.7	76	38	17	11	13.6	19.3	Gravelly Hill township
145	73	20	548	98.4	861	443	238	136	20.8	21.9	Herring township
62	44	10	315	93.0	463	249	116	72	23.8	19.1	Ions Creek township
91	48	13	566	105.3	884	422	152	72	23.9	13.1	Lamar township
38	14	2	163	103.1	244	118	54	25	26.3	16.3	Plainview city
28	8	1	88	109.1	139	63	37	16	24.5	20.1	Magazine township
59	29	8	351	100.6	510	265	96	51	27.6	13.6	Mason township
38	14	7	130	89.2	199	103	59	34	19.1	24.0	Mountain township
94	50	16	409	97.3	622	318	160	85	22.9	19.8	Prairie township
29	19	9	190	97.4	277	145	57	34	26.1	15.2	Richland township
31	20	3	140	104.3	229	109	54	25	19.9	18.9	Riley township
31	26	4	180	95.6	267	134	61	28	24.1	17.3	Havana city
127	92	35	952	93.4	1,338	705	254	146	27.3	13.8	Rover township
79	68	29	681	88.1	914	499	176	109	28.6	13.7	Sulphur Springs township
32	27	7	133	114.3	229	107	66	36	19.6	23.2	Ward township
											Ola city
											Waveland township

Table 2.
Age and Sex: 2010

[For information on confidentiality protection, nonsampling error, and definitions, see Selected Appendixes at <www.census.gov/prod/cen2010/cph-1-a.pdf>]

State County Place	Total population	Median age	Age								
			Under 5 years	5 to 17 years	18 to 20 years	21 to 24 years	25 to 34 years	35 to 44 years	45 to 54 years	55 to 59 years	60 to 64 years
Arkansas.....	2,915,918	37.4	197,689	513,786	127,225	156,880	375,892	366,208	407,266	183,960	167,031
COUNTY											
Arkansas County.....	19,019	40.7	1,148	3,277	647	801	2,327	2,271	2,758	1,462	1,213
Ashley County.....	21,853	40.3	1,423	3,907	826	924	2,367	2,814	3,155	1,462	1,431
Baxter County.....	41,513	50.6	2,020	5,486	1,124	1,330	3,616	4,089	5,649	3,058	3,482
Benton County.....	221,339	34.3	17,850	43,998	7,852	10,597	32,452	31,139	28,689	11,428	10,348
Boone County.....	36,903	41.4	2,234	6,351	1,316	1,557	4,103	4,543	5,248	2,491	2,387
Bradley County.....	11,508	40.3	775	1,906	464	563	1,306	1,408	1,586	796	663
Calhoun County.....	5,368	43.4	264	838	259	219	567	665	882	397	354
Carroll County.....	27,446	44.0	1,606	4,577	831	1,127	2,826	3,123	3,955	2,138	2,132
Chicot County.....	11,800	41.8	810	1,914	401	571	1,316	1,306	1,759	850	724
Clark County.....	22,995	33.5	1,243	3,237	2,635	2,311	2,370	2,360	2,898	1,315	1,216
Clay County.....	16,083	43.2	906	2,684	592	609	1,612	2,039	2,277	1,090	1,054
Cleburne County.....	25,970	46.8	1,368	3,794	830	947	2,546	2,808	3,839	1,781	1,939
Cleveland County.....	8,689	40.2	590	1,561	298	345	975	1,094	1,255	564	591
Columbia County.....	24,552	37.0	1,485	4,109	1,740	1,755	2,697	2,763	3,234	1,541	1,300
Conway County.....	21,273	40.5	1,407	3,738	780	895	2,435	2,549	3,179	1,421	1,277
Craighead County.....	96,443	33.2	7,040	17,101	5,828	6,693	13,912	11,933	12,116	5,295	4,785
Crawford County.....	61,948	37.6	4,291	12,059	2,376	2,816	7,437	8,148	9,158	3,868	3,562
Crittenden County.....	50,902	34.2	4,077	10,732	2,049	2,503	6,610	6,503	7,380	3,048	2,523
Cross County.....	17,870	39.7	1,118	3,376	607	736	2,036	2,268	2,671	1,132	1,167
Dallas County.....	8,116	42.7	470	1,443	272	356	809	924	1,189	642	537
Desha County.....	13,008	38.7	988	2,389	507	587	1,490	1,435	1,933	912	797
Drew County.....	18,509	36.9	1,163	3,198	1,231	1,132	2,164	2,097	2,612	1,191	986
Faulkner County.....	113,237	31.5	7,931	19,811	7,398	10,371	16,179	14,394	14,770	5,920	5,145
Franklin County.....	18,125	39.8	1,188	3,243	760	750	2,050	2,240	2,560	1,231	1,096
Fulton County.....	12,245	47.0	689	1,909	364	398	1,077	1,363	1,761	921	1,021
Garland County.....	96,024	44.4	5,408	14,685	3,400	3,944	10,384	10,915	13,464	6,796	6,930
Grant County.....	17,853	39.5	1,097	3,218	627	818	2,102	2,406	2,774	1,136	1,084
Greene County.....	42,090	37.9	2,846	7,744	1,657	2,005	5,204	5,683	5,921	2,622	2,374
Hempstead County.....	22,609	37.7	1,770	4,108	879	1,035	2,788	2,622	3,285	1,436	1,290
Hot Spring County.....	32,923	40.1	2,059	5,627	1,259	1,476	3,992	4,031	4,816	2,360	2,139
Howard County.....	13,789	38.4	1,027	2,596	496	652	1,608	1,679	1,972	828	827
Independence County.....	36,647	39.0	2,470	6,322	1,469	1,832	4,379	4,616	5,246	2,379	2,204
Izard County.....	13,696	47.3	638	1,987	404	477	1,352	1,536	1,995	1,014	1,064
Jackson County.....	17,997	40.5	1,015	2,719	609	884	2,451	2,389	2,762	1,205	1,107
Jefferson County.....	77,435	37.4	4,957	13,471	4,126	4,460	9,635	9,299	11,384	5,363	4,485
Johnson County.....	25,540	37.2	1,799	4,530	1,279	1,341	3,152	3,124	3,601	1,508	1,457
Lafayette County.....	7,645	43.3	452	1,324	299	307	778	820	1,166	512	504
Lawrence County.....	17,415	40.9	1,015	2,977	868	774	1,846	2,096	2,497	1,072	1,110
Lee County.....	10,424	39.8	598	1,562	402	513	1,466	1,414	1,463	744	655
Lincoln County.....	14,134	38.0	700	2,043	589	894	2,221	2,136	2,191	812	790
Little River County.....	13,171	41.2	795	2,342	459	543	1,443	1,621	1,877	911	927
Logan County.....	22,353	41.4	1,342	4,149	847	859	2,284	2,722	3,372	1,512	1,424
Lonoke County.....	68,356	35.3	4,816	14,015	2,415	3,146	9,513	9,761	9,786	3,860	3,419
Madison County.....	15,717	40.9	976	2,825	563	614	1,746	1,976	2,405	1,149	1,011
Marion County.....	16,653	50.1	763	2,220	505	544	1,279	1,766	2,652	1,408	1,552
Miller County.....	43,462	37.2	3,129	7,420	1,714	2,267	5,950	5,622	6,037	2,846	2,495
Mississippi County.....	46,480	34.9	3,550	9,554	1,873	2,323	5,972	5,599	6,567	2,898	2,459
Monroe County.....	8,149	44.2	489	1,351	309	330	783	895	1,249	664	538
Montgomery County.....	9,487	46.8	505	1,493	303	332	800	1,051	1,453	706	718
Nevada County.....	8,997	41.6	598	1,533	336	375	995	1,057	1,281	654	580
Newton County.....	8,330	46.0	431	1,305	265	297	851	894	1,240	686	660
Ouachita County.....	26,120	42.1	1,810	4,335	938	1,136	2,799	2,908	4,037	1,985	1,721
Perry County.....	10,445	41.6	605	1,797	401	423	1,081	1,382	1,612	717	680
Phillips County.....	21,757	36.9	1,654	4,459	959	997	2,423	2,231	3,085	1,436	1,259
Pike County.....	11,291	40.2	733	2,054	371	518	1,215	1,432	1,621	706	679
Poinsett County.....	24,583	39.8	1,599	4,360	1,010	1,094	2,766	3,149	3,519	1,673	1,513
Polk County.....	20,662	43.1	1,266	3,655	715	708	2,098	2,358	2,884	1,489	1,464
Pope County.....	61,754	35.1	4,115	10,126	4,503	4,539	7,512	7,471	8,366	3,696	3,313
Prairie County.....	8,715	44.5	455	1,423	296	314	849	1,082	1,329	649	601
Pulaski County.....	382,748	36.0	26,731	65,454	13,948	21,566	58,157	49,989	54,368	25,519	21,108
Randolph County.....	17,969	41.9	1,089	3,082	680	778	1,928	2,169	2,538	1,189	1,155
St. Francis County.....	28,258	37.2	1,900	4,777	1,051	1,339	4,191	3,852	4,237	1,848	1,616
Saline County.....	107,118	38.8	7,019	19,120	3,444	4,322	14,026	14,735	15,323	6,703	6,551
Scott County.....	11,233	39.8	734	2,149	460	482	1,149	1,344	1,611	708	681
Searcy County.....	8,195	46.8	409	1,266	230	303	796	896	1,227	650	673
Sebastian County.....	125,744	36.7	9,099	22,783	5,354	6,819	16,229	16,181	18,141	7,906	6,714
Sevier County.....	17,058	33.7	1,517	3,523	748	821	2,178	2,219	2,115	934	856
Sharp County.....	17,264	47.0	924	2,793	549	569	1,517	1,833	2,354	1,251	1,340
Stone County.....	12,394	47.7	692	1,863	352	412	1,176	1,227	1,893	948	1,005
Union County.....	41,639	40.1	2,759	7,302	1,417	1,812	4,965	5,100	6,266	3,007	2,530
Van Buren County.....	17,295	46.6	874	2,663	536	621	1,644	1,891	2,639	1,196	1,308
Washington County.....	203,065	30.7	15,232	36,252	13,518	16,901	32,286	25,608	24,402	10,509	8,716

Table 2.
Age and Sex: 2010—Con.

[For information on confidentiality protection, nonsampling error, and definitions, see Selected Appendixes at <www.census.gov/prod/cen2010/cph-1-a.pdf>]

Age—Con			Age and sex						Percent of total population		State County Place
65 to 74 years	75 to 84 years	85 years and over	All ages		18 years and over		65 years and over		Under 18 years	65 years and over	
			Female	Males per 100 females	Total	Female	Total	Female			
234,602	133,977	51,402	1,484,281	96.5	2,204,443	1,136,743	419,981	236,989	24.4	14.4	Arkansas
COUNTY											
1,642	1,049	424	9,799	94.1	14,594	7,643	3,115	1,796	23.3	16.4	Arkansas County
2,081	1,089	374	11,255	94.2	16,523	8,665	3,544	1,953	24.4	16.2	Ashley County
6,396	3,849	1,414	21,490	93.2	34,007	17,856	11,659	6,155	18.1	28.1	Baxter County
14,820	8,724	3,442	112,215	97.2	159,491	82,016	26,986	14,956	27.9	12.2	Benton County
3,693	2,151	829	18,837	95.9	28,318	14,703	6,673	3,697	23.3	18.1	Boone County
1,060	692	289	5,921	94.4	8,827	4,597	2,041	1,188	23.3	17.7	Bradley County
518	302	103	2,649	102.6	4,266	2,099	923	521	20.5	17.2	Calhoun County
3,031	1,562	538	13,915	97.2	21,263	10,883	5,131	2,770	22.5	18.7	Carroll County
1,128	717	304	6,007	96.4	9,076	4,649	2,149	1,261	23.1	18.2	Chicot County
1,764	1,191	455	12,023	91.3	18,515	9,763	3,410	1,991	19.5	14.8	Clark County
1,767	1,057	396	8,212	95.8	12,493	6,481	3,220	1,852	22.3	20.0	Clay County
3,474	1,957	687	13,193	96.8	20,808	10,614	6,118	3,283	19.9	23.6	Cleburne County
826	449	141	4,402	97.4	6,538	3,349	1,416	764	24.8	16.3	Cleveland County
2,033	1,300	595	12,837	91.3	18,958	10,077	3,928	2,335	22.8	16.0	Columbia County
1,946	1,192	454	10,740	98.1	16,128	8,265	3,592	1,966	24.2	16.9	Conway County
6,469	3,788	1,483	49,366	95.4	72,302	37,752	11,740	6,861	25.0	12.2	Craighead County
4,923	2,486	824	31,377	97.4	45,598	23,334	8,233	4,551	26.4	13.3	Crawford County
3,220	1,645	612	26,736	90.4	36,093	19,464	5,477	3,251	29.1	10.8	Crittenden County
1,547	851	361	9,249	93.2	13,376	7,058	2,759	1,592	25.1	15.4	Cross County
765	520	189	4,142	95.9	6,203	3,225	1,474	854	23.6	18.2	Dallas County
1,119	633	218	6,905	88.4	9,631	5,183	1,970	1,130	26.0	15.1	Desha County
1,491	926	318	9,524	94.3	14,148	7,395	2,735	1,531	23.6	14.8	Drew County
6,504	3,536	1,278	57,614	96.5	85,495	44,069	11,318	6,423	24.5	10.0	Faulkner County
1,642	957	408	9,148	98.1	13,694	6,980	3,007	1,687	24.4	16.6	Franklin County
1,594	825	323	6,246	96.0	9,647	4,991	2,742	1,445	21.2	22.4	Fulton County
10,839	6,747	2,512	49,410	94.3	75,931	39,645	20,098	11,076	20.9	20.9	Garland County
1,565	787	239	8,984	98.7	13,538	6,902	2,591	1,432	24.2	14.5	Grant County
3,434	1,964	636	21,448	96.2	31,500	16,287	6,034	3,450	25.2	14.3	Greene County
1,922	1,058	416	11,704	93.2	16,731	8,812	3,396	1,931	26.0	15.0	Hempstead County
2,905	1,695	564	16,110	104.4	25,237	12,462	5,164	2,839	23.3	15.7	Hot Spring County
1,144	675	285	7,133	93.3	10,166	5,397	2,104	1,205	26.3	15.3	Howard County
3,136	1,869	725	18,687	96.1	27,855	14,338	5,730	3,288	24.0	15.6	Independence County
1,837	1,024	368	6,642	106.2	11,071	5,398	3,229	1,687	19.2	23.6	Izard County
1,618	875	363	9,067	98.5	14,263	7,273	2,856	1,611	20.7	15.9	Jackson County
5,638	3,207	1,410	39,368	96.7	59,007	30,456	10,255	5,974	23.8	13.2	Jefferson County
2,099	1,197	453	12,881	98.3	19,211	9,735	3,749	2,063	24.8	14.7	Johnson County
880	424	179	3,952	93.4	5,869	3,087	1,483	813	23.2	19.4	Lafayette County
1,740	1,004	416	8,947	94.6	13,423	7,013	3,160	1,773	22.9	18.1	Lawrence County
861	523	223	4,618	125.7	8,264	3,532	1,607	889	20.7	15.4	Lee County
945	595	218	5,633	150.9	11,391	4,256	1,758	987	19.4	12.4	Lincoln County
1,337	678	238	6,768	94.6	10,034	5,270	2,253	1,261	23.8	17.1	Little River County
2,170	1,198	474	11,155	100.4	16,862	8,583	3,842	2,114	24.6	17.2	Logan County
4,581	2,228	816	34,727	96.8	49,525	25,549	7,625	4,335	25.4	11.2	Lonoke County
1,437	752	263	7,836	100.6	11,916	5,945	2,452	1,331	24.2	15.6	Madison County
2,477	1,122	365	8,366	99.1	13,670	6,894	3,964	2,015	17.9	23.8	Marion County
3,411	1,866	705	22,061	97.0	32,913	16,999	5,982	3,416	24.3	13.8	Miller County
3,183	1,852	650	23,982	93.8	33,376	17,477	5,685	3,336	28.2	12.2	Mississippi County
825	532	184	4,254	91.6	6,309	3,333	1,541	900	22.6	18.9	Monroe County
1,225	698	203	4,757	99.4	7,489	3,774	2,126	1,138	21.1	22.4	Montgomery County
875	504	209	4,588	96.1	6,866	3,573	1,588	896	23.7	17.7	Nevada County
1,019	487	195	4,124	102.0	6,594	3,328	1,701	911	20.8	20.4	Newton County
2,314	1,549	588	13,741	90.1	19,975	10,680	4,451	2,604	23.5	17.0	Ouachita County
999	552	196	5,262	98.5	8,043	4,063	1,747	933	23.0	16.7	Perry County
1,834	1,021	399	11,627	87.1	15,644	8,605	3,254	1,923	28.1	15.0	Phillips County
1,143	586	233	5,692	98.4	8,504	4,356	1,962	1,088	24.7	17.4	Pike County
2,283	1,223	394	12,646	94.4	18,624	9,706	3,900	2,242	24.2	15.9	Poinsett County
2,341	1,240	444	10,499	96.8	15,741	8,117	4,025	2,189	23.8	19.5	Polk County
4,569	2,601	943	31,144	98.3	47,513	24,145	8,113	4,569	23.1	13.1	Pope County
988	524	205	4,401	98.0	6,837	3,522	1,717	942	21.5	19.7	Prairie County
24,813	14,651	6,444	198,810	92.5	290,563	153,292	45,908	27,129	24.1	12.0	Pulaski County
1,778	1,128	455	9,159	96.2	13,798	7,163	3,361	1,937	23.2	18.7	Randolph County
1,981	1,087	379	12,865	119.7	21,581	9,575	3,447	1,932	23.6	12.2	St. Francis County
9,589	4,814	1,472	54,219	97.6	80,979	41,459	15,875	8,575	24.4	14.8	Saline County
1,154	565	196	5,570	101.7	8,350	4,206	1,915	1,035	25.7	17.0	Scott County
944	548	253	4,110	99.4	6,520	3,309	1,745	953	20.4	21.3	Searcy County
9,090	5,193	2,235	64,111	96.1	93,862	48,531	16,518	9,562	25.4	13.1	Sebastian County
1,197	694	256	8,594	98.5	12,018	6,083	2,147	1,204	29.5	12.6	Sevier County
2,283	1,419	432	8,732	97.7	13,547	6,991	4,134	2,175	21.5	23.9	Sharp County
1,671	870	285	6,266	97.8	9,839	5,015	2,826	1,511	20.6	22.8	Stone County
3,398	2,192	891	21,380	94.8	31,578	16,542	6,481	3,769	24.2	15.6	Union County
2,091	1,313	519	8,673	99.4	13,758	6,955	3,923	2,082	20.5	22.7	Van Buren County
10,923	6,214	2,504	101,579	99.9	151,581	76,499	19,641	11,265	25.4	9.7	Washington County

Table 2.
Age and Sex: 2010—Con.

[For information on confidentiality protection, nonsampling error, and definitions, see Selected Appendixes at <www.census.gov/prod/cen2010/cph-1-a.pdf>]

State County Place	Total population	Median age	Age								
			Under 5 years	5 to 17 years	18 to 20 years	21 to 24 years	25 to 34 years	35 to 44 years	45 to 54 years	55 to 59 years	60 to 64 years
COUNTY—Con.											
White County.....	77,076	36.0	5,117	13,316	4,755	5,124	9,319	9,526	10,564	4,313	4,194
Woodruff County.....	7,260	43.3	432	1,240	234	278	747	838	1,080	560	558
Yell County.....	22,185	37.8	1,595	4,236	817	1,069	2,588	2,781	3,086	1,333	1,263
PLACE											
Adona city, Perry County.....	209	38.4	11	48	7	12	18	39	21	10	8
Alexander city.....	2,901	32.0	256	560	98	147	522	402	410	151	120
Pulaski County (part).....	236	32.5	19	52	9	13	29	28	38	8	12
Saline County (part).....	2,665	32.0	237	508	89	134	493	374	372	143	108
Alicia town, Lawrence County.....	124	40.5	5	27	8	6	11	11	19	8	5
Allport town, Lonoke County.....	115	44.8	6	19	3	7	10	13	14	14	7
Alma city, Crawford County.....	5,419	32.8	465	1,153	213	284	768	686	673	235	255
Almyra town, Arkansas County.....	283	37.6	17	42	13	17	41	45	44	14	17
Alpena town.....	392	36.3	35	74	20	24	40	46	54	25	16
Boone County (part).....	319	36.9	29	61	12	18	34	40	40	21	13
Carroll County (part).....	73	30.5	6	13	8	6	6	6	14	4	3
Altheimer city, Jefferson County.....	984	36.9	74	204	52	53	88	116	156	53	53
Altus city, Franklin County.....	758	40.5	53	128	23	37	97	82	109	60	43
Amagon town, Jackson County.....	98	48.5	3	16	5	3	5	13	9	8	18
Amity city, Clark County.....	723	38.1	43	130	37	39	85	85	97	49	35
Anthonyville town, Crittenden County.....	161	48.2	8	20	9	8	10	19	29	21	7
Antoine town, Pike County.....	117	49.8	5	16	5	6	12	8	17	13	4
Arkadelphia city, Clark County.....	10,714	23.6	547	1,200	2,187	1,741	1,093	771	989	460	383
Arkansas city city, Desha County.....	366	46.0	17	65	12	9	29	46	54	28	32
Ashdown city, Little River County.....	4,723	38.1	336	902	196	218	535	548	632	285	285
Ash Flat city.....	1,082	53.4	67	108	19	49	95	102	116	53	70
Fulton County (part).....	102	84.5	1	5	1	0	1	6	3	2	1
Sharp County (part).....	980	50.6	66	103	18	49	96	113	51	51	69
Atkins city, Pope County.....	3,016	38.8	205	500	119	160	376	379	395	188	161
Aubrey town, Lee County.....	170	50.5	6	30	7	5	10	21	12	18	19
Augusta city, Woodruff County.....	2,199	42.4	155	365	76	107	220	242	324	187	177
Austin city, Lonoke County.....	2,038	28.1	224	399	48	156	534	248	203	72	50
Avilla CDP, Saline County.....	896	40.5	48	181	36	29	84	130	171	66	45
Avoca town, Benton County.....	488	40.9	30	97	15	16	45	63	91	47	22
Bald Knob city, White County.....	2,897	36.8	216	560	119	132	355	352	412	153	178
Banks town, Bradley County.....	124	39.5	7	19	2	5	24	11	21	7	5
Barling city, Sebastian County.....	4,649	40.3	322	713	148	218	592	595	668	361	289
Bassett town, Mississippi County.....	173	46.8	11	21	11	8	14	14	39	12	12
Batesville city, Independence County.....	10,248	36.1	762	1,606	626	656	1,321	1,167	1,234	579	529
Bauxite town, Saline County.....	487	38.1	36	71	18	26	62	68	76	44	22
Bay city, Craighead County.....	1,801	35.0	134	320	83	103	261	213	254	101	89
Bearden city, Ouachita County.....	966	39.1	62	167	40	37	130	111	137	72	57
Beaver town, Carroll County.....	100	49.5	6	15	4	4	6	12	16	12	12
Beebe city, White County.....	7,315	32.4	563	1,427	403	440	1,087	917	886	343	372
Beehive town, Jackson County.....	107	33.5	10	20	5	4	18	8	20	4	4
Bella Vista town, Benton County.....	26,461	50.8	1,456	3,275	403	567	2,860	2,926	3,015	1,578	2,040
Bellefonte town, Boone County.....	454	38.0	30	81	18	21	52	61	56	20	31
Belleville city, Yell County.....	441	32.4	32	107	17	23	53	62	62	24	25
Ben Lomond town, Sevier County.....	145	38.3	11	24	2	2	26	18	22	10	5
Benton city, Saline County.....	30,681	35.0	2,323	5,895	1,034	1,404	4,685	4,326	3,940	1,668	1,508
Bentonville city, Benton County.....	35,301	30.6	3,247	7,725	1,115	1,747	6,648	5,650	4,218	1,325	1,109
Bergman town, Boone County.....	439	39.4	24	84	16	25	42	68	71	24	15
Berryville city, Carroll County.....	5,356	33.5	437	1,115	206	325	707	657	629	236	260
Bethel Heights city, Benton County.....	2,372	27.5	258	593	93	139	421	347	235	88	72
Bigelow town, Perry County.....	315	36.1	19	66	17	16	33	41	37	17	29
Big Flat town.....	105	45.8	9	15	5	3	13	6	17	2	10
Baxter County (part).....	104	45.5	9	15	5	3	13	6	17	2	10
Searcy County (part).....	1	67.5	0	0	0	0	0	0	0	0	0
Biggers town, Randolph County.....	347	38.2	24	62	9	14	47	45	43	21	19
Birdsong town, Mississippi County.....	41	54.8	0	6	1	0	1	6	7	5	4
Black Oak town, Craighead County.....	262	35.0	24	45	16	18	28	29	37	18	17
Black Rock city, Lawrence County.....	662	41.1	44	114	28	25	73	90	80	40	54
Black Springs town, Montgomery County.....	99	38.3	5	25	2	3	11	10	15	6	6
Blevins city, Hempstead County.....	315	33.6	26	72	15	18	36	49	24	19	21
Blue Eye town, Carroll County.....	30	43.5	2	3	2	0	3	6	7	2	0
Blue Mountain town, Logan County.....	124	35.7	9	24	10	4	13	20	14	8	5
Bluff City town, Nevada County.....	124	50.6	4	15	3	3	13	11	23	20	11
Blytheville city, Mississippi County.....	15,620	34.1	1,274	3,215	646	829	2,022	1,692	2,116	997	830

Table 2.

Age and Sex: 2010—Con.

[For information on confidentiality protection, nonsampling error, and definitions, see Selected Appendixes at <www.census.gov/prod/cen2010/cph-1-a.pdf>]

Age—Con			Age and sex						Percent of total population		State County Place
65 to 74 years	75 to 84 years	85 years and over	All ages		18 years and over		65 years and over		Under 18 years	65 years and over	
			Female	Males per 100 females	Total	Female	Total	Female			
COUNTY—Con.											
6,070	3,478	1,300	39,274	96.3	58,643	30,266	10,848	6,195	23.9	14.1	White County
702	414	177	3,808	90.7	5,588	2,965	1,293	775	23.0	17.8	Woodruff County
1,891	1,092	434	11,115	99.6	16,354	8,269	3,417	1,916	26.3	15.4	Yell County
PLACE											
14	18	3	111	88.3	150	83	35	21	28.2	16.7	Adona city, Perry County
165	60	10	1,445	100.8	2,085	1,003	235	125	28.1	8.1	Alexander city
15	11	2	118	100.0	165	78	28	12	30.1	11.9	Pulaski County (part)
150	49	8	1,327	100.8	1,920	925	207	113	28.0	7.8	Saline County (part)
16	5	3	65	90.8	92	47	24	13	25.8	19.4	Alicia town, Lawrence County
15	5	2	57	101.8	90	50	22	14	21.7	19.1	Allport town, Lonoke County
379	210	98	2,876	88.4	3,801	2,060	687	418	29.9	12.7	Alma city, Crawford County
23	7	3	143	97.9	224	113	33	18	20.8	11.7	Almyra town, Arkansas County
32	20	6	207	89.4	283	151	58	28	27.8	14.8	Alpena town
28	17	6	173	84.4	229	124	51	25	28.2	16.0	Boone County (part)
4	3	0	34	114.7	54	27	7	3	26.0	9.6	Carroll County (part)
72	45	18	511	92.6	706	383	135	86	28.3	13.7	Altheimer city, Jefferson County
66	41	19	386	96.4	577	305	126	75	23.9	16.6	Altus city, Franklin County
13	4	1	45	117.8	79	42	18	8	19.4	18.4	Amagone town, Jackson County
63	46	14	375	92.8	550	280	123	75	23.9	17.0	Amity city, Clark County
13	13	4	74	117.6	133	64	30	20	17.4	18.6	Anthonyville town, Crittenden County
16	8	7	70	67.1	96	54	31	17	17.9	26.5	Antoine town, Pike County
583	526	234	5,757	86.1	8,967	4,892	1,343	856	16.3	12.5	Arkadelphia city, Clark County
46	23	5	186	96.8	284	147	74	43	22.4	20.2	Arkansas City city, Desha County
402	265	119	2,552	85.1	3,485	1,969	786	507	26.2	16.6	Ashdown city, Little River County
128	169	106	588	84.0	907	505	403	255	16.2	37.2	Ash Flat city
4	29	49	72	41.7	96	70	82	62	5.9	80.4	Fulton County (part)
124	140	57	516	89.9	811	435	321	193	17.2	32.8	Sharp County (part)
275	178	80	1,584	90.4	2,311	1,212	533	313	23.4	17.7	Atkins city, Pope County
29	9	4	86	97.7	134	71	42	26	21.2	24.7	Aubrey town, Lee County
181	124	41	1,154	90.6	1,679	889	346	208	23.6	15.7	Augusta city, Woodruff County
65	31	8	1,010	101.8	1,415	730	104	59	30.6	5.1	Austin city, Lonoke County
67	32	7	456	96.5	667	336	106	54	25.6	11.8	Avilla CDP, Saline County
36	22	4	246	98.4	361	176	62	39	26.0	12.7	Avoca town, Benton County
230	135	55	1,479	95.9	2,121	1,116	420	248	26.8	14.5	Bald Knob city, White County
11	9	3	64	93.8	98	49	23	15	21.0	18.5	Banks town, Bradley County
389	237	117	2,395	94.1	3,614	1,900	743	458	22.3	16.0	Barling city, Sebastian County
21	8	2	89	94.4	141	75	31	17	18.5	17.9	Bassett town, Mississippi County
811	648	309	5,381	90.4	7,880	4,211	1,768	1,112	23.1	17.3	Batesville city, Independence County
38	20	6	244	99.6	380	191	64	38	22.0	13.1	Bauxite town, Saline County
159	58	26	932	93.2	1,347	696	243	137	25.2	13.5	Bay city, Craighead County
87	51	15	498	94.0	737	387	153	85	23.7	15.8	Bearden city, Ouachita County
10	3	0	50	100.0	79	39	13	8	21.0	13.0	Beaver town, Carroll County
502	281	94	3,794	92.8	5,325	2,823	877	510	27.2	12.0	Beebe city, White County
8	5	1	45	137.8	77	33	14	5	28.0	13.1	Beehive town, Jackson County
4,382	2,919	1,040	13,755	92.4	21,730	11,388	8,341	4,400	17.9	31.5	Bella Vista town, Benton County
47	28	9	238	90.8	343	179	84	45	24.4	18.5	Bellefonte town, Boone County
22	12	2	233	89.3	302	152	36	22	31.5	8.2	Belleville city, Yell County
16	6	3	73	98.6	110	56	25	13	24.1	17.2	Ben Lomond town, Sevier County
2,069	1,321	508	15,817	94.0	22,463	11,826	3,898	2,305	26.8	12.7	Benton city, Saline County
1,307	802	408	18,019	95.9	24,329	12,663	2,517	1,557	31.1	7.1	Bentonville city, Benton County
38	23	9	226	94.2	331	167	70	41	24.6	15.9	Bergman town, Boone County
392	262	130	2,815	90.3	3,804	2,045	784	509	29.0	14.6	Berryville city, Carroll County
68	43	15	1,220	94.4	1,521	779	126	74	35.9	5.3	Bethel Heights city, Benton County
26	11	3	167	88.6	230	127	40	25	27.0	12.7	Bigelow town, Perry County
17	6	2	47	123.4	81	35	25	13	22.9	23.8	Big Flat town
16	6	2	46	126.1	80	34	24	12	23.1	23.1	Baxter County (part)
1	0	0	1	0.0	1	1	1	1	0.0	100.0	Searcy County (part)
36	23	4	177	96.0	261	136	63	35	24.8	18.2	Biggers town, Randolph County
3	3	5	23	78.3	35	19	11	6	14.6	26.8	Birdsong town, Mississippi County
15	12	3	125	109.6	193	96	30	17	26.3	11.5	Black Oak town, Craighead County
69	33	12	337	96.4	504	262	114	58	23.9	17.2	Black Rock city, Lawrence County
9	7	0	55	80.0	69	40	16	9	30.3	16.2	Black Springs town, Montgomery County
19	12	4	162	94.4	217	115	35	23	31.1	11.1	Blevins city, Hempstead County
3	2	0	13	130.8	25	11	5	2	16.7	16.7	Blue Eye town, Carroll County
12	5	0	61	103.3	91	41	17	10	26.6	13.7	Blue Mountain town, Logan County
10	10	1	66	87.9	105	59	21	14	15.3	16.9	Bluff City town, Nevada County
1,037	675	287	8,275	88.8	11,131	6,046	1,999	1,210	28.7	12.8	Blytheville city, Mississippi County

Table 2.
Age and Sex: 2010—Con.

[For information on confidentiality protection, nonsampling error, and definitions, see Selected Appendixes at <www.census.gov/prod/cen2010/cph-1-a.pdf>]

State County Place	Total population	Median age	Age								
			Under 5 years	5 to 17 years	18 to 20 years	21 to 24 years	25 to 34 years	35 to 44 years	45 to 54 years	55 to 59 years	60 to 64 years
PLACE—Con.											
Bodcaw town, Nevada County.....	138	40.0	8	24	5	7	16	13	16	7	10
Bonanza city, Sebastian County.....	575	43.4	31	94	18	15	59	81	86	40	44
Bono city, Craighead County.....	2,131	28.7	214	445	93	143	418	266	203	92	74
Booneville city, Logan County.....	3,990	37.8	294	745	153	204	484	452	523	233	202
Bradford city, White County.....	759	41.0	45	125	42	29	79	91	122	44	35
Bradley city, Lafayette County.....	628	37.0	49	134	34	13	72	83	80	39	27
Branch city, Franklin County.....	367	43.1	18	64	21	11	35	40	60	31	20
Briarcliff city, Baxter County.....	236	40.0	14	52	10	4	22	33	22	18	24
Brinkley city, Monroe County.....	3,188	42.2	204	567	124	142	323	346	450	242	193
Brookland city, Craighead County.....	1,642	31.3	130	344	83	101	249	260	188	66	68
Bryant city, Saline County.....	16,688	36.0	1,167	3,136	540	783	2,441	2,493	2,353	919	881
Buckner city, Lafayette County.....	275	40.8	11	61	10	11	33	25	53	17	13
Bull Shoals city, Marion County.....	1,950	58.8	66	165	47	41	109	165	275	141	203
Burdette town, Mississippi County.....	191	36.5	13	37	9	10	21	28	26	18	11
Cabot city, Lonoke County.....	23,776	32.3	1,910	5,352	844	1,135	3,684	3,600	3,103	1,075	964
Caddo Valley town, Clark County.....	635	32.9	53	110	28	43	98	88	78	34	32
Caldwell town, St. Francis County.....	555	41.1	33	95	17	31	54	70	86	37	36
Cale town, Nevada County.....	79	46.5	1	14	4	1	11	7	13	7	4
Calico Rock city, Izard County.....	1,545	43.3	40	128	42	91	266	236	273	93	86
Calion city, Union County.....	494	43.5	18	90	16	11	55	63	76	40	47
Camden city, Ouachita County.....	12,183	39.5	984	2,096	438	629	1,387	1,299	1,730	793	708
Cammack Village city, Pulaski County.....	768	39.2	40	118	16	34	137	104	125	50	45
Campbell Station city, Jackson County.....	255	36.8	18	45	10	16	33	26	41	17	15
Caraway city, Craighead County.....	1,279	37.3	101	242	48	54	159	157	188	95	69
Carlisle city, Lonoke County.....	2,214	41.7	126	392	62	87	259	275	301	147	130
Carthage city, Dallas County.....	343	41.8	27	59	11	23	25	37	62	34	18
Casa town, Perry County.....	171	40.2	20	27	3	13	12	26	35	4	6
Cash town, Craighead County.....	342	37.3	22	71	11	16	34	56	41	19	9
Caulksville town, Logan County.....	213	50.8	10	31	7	3	21	20	30	19	17
Cave City city.....	1,904	35.8	150	388	76	79	237	235	197	98	102
Independence County (part).....	162	29.7	17	38	7	4	33	28	9	8	8
Sharp County (part).....	1,742	37.0	133	350	69	75	204	207	188	90	94
Cave Springs city, Benton County.....	1,729	36.0	129	398	44	48	216	306	254	104	78
Cedarville city, Crawford County.....	1,394	36.8	91	298	51	59	168	196	193	99	99
Center Ridge CDP, Conway County.....	388	39.0	30	66	21	17	46	48	56	27	23
Centerton city, Benton County.....	9,515	27.9	1,191	2,078	288	567	2,297	1,448	822	302	193
Central City town, Sebastian County.....	502	45.3	26	73	20	18	40	72	75	51	40
Charleston city, Franklin County.....	2,494	38.8	174	474	91	86	304	315	323	124	113
Cherokee City CDP, Benton County.....	72	49.0	0	11	2	1	7	11	19	7	4
Cherokee Village city.....	4,671	55.1	248	565	135	166	358	347	509	326	405
Fulton County (part).....	793	58.1	45	82	18	31	57	48	79	61	77
Sharp County (part).....	3,878	54.5	203	483	117	135	301	299	430	265	328
Cherry Valley city, Cross County.....	651	37.1	46	135	15	23	88	80	87	36	43
Chester town, Crawford County.....	159	41.1	10	37	7	4	15	18	9	16	16
Chidester city, Ouachita County.....	287	51.6	14	31	8	4	23	31	51	32	30
Clarendon city, Monroe County.....	1,664	42.2	98	264	68	81	180	195	219	155	114
Clarkedale city, Crittenden County.....	371	38.7	15	95	13	6	24	77	69	20	22
Clarksville city, Johnson County.....	9,178	31.8	720	1,640	661	672	1,270	1,050	1,073	441	408
Clinton city, Van Buren County.....	2,602	43.7	155	407	88	123	261	308	359	147	175
Coal Hill city, Johnson County.....	1,012	40.4	70	172	38	34	131	121	181	47	57
College City city, Lawrence County.....	455	20.7	10	33	211	102	19	29	20	9	9
College Station CDP, Pulaski County.....	600	47.7	25	79	29	27	50	63	107	51	43
Colt city, St. Francis County.....	378	45.7	28	51	16	10	38	42	56	27	29
Concord town, Cleburne County.....	244	46.3	15	37	8	5	21	26	43	18	21
Conway city, Faulkner County.....	58,908	27.3	4,152	9,208	5,453	7,973	9,211	6,839	6,253	2,553	2,118
Corinth town, Yell County.....	70	29.7	5	22	1	2	11	7	4	3	8
Corning city, Clay County.....	3,377	41.1	213	580	160	140	357	414	444	215	190
Cotter city, Baxter County.....	970	45.9	39	137	27	27	97	146	131	86	103
Cotton Plant city, Woodruff County.....	649	44.9	44	111	26	33	40	71	105	49	37
Cove town, Polk County.....	382	36.3	26	75	22	18	46	45	56	16	20
Coy town, Lonoke County.....	96	43.3	7	16	5	2	9	11	24	9	4
Crawfordsville town, Crittenden County.....	479	39.0	27	90	15	22	59	60	64	22	34
Crossett city, Ashley County.....	5,507	40.6	363	979	220	243	590	654	728	360	328
Cushman city, Independence County.....	452	40.0	31	86	10	18	46	62	62	34	32
Daisy town, Pike County.....	115	44.8	5	14	10	4	9	16	25	7	5
Damascus town.....	382	34.3	25	67	19	22	64	45	42	19	20
Faulkner County (part).....	132	33.5	17	17	3	10	21	16	13	5	6
Van Buren County (part).....	250	34.4	8	50	16	12	43	29	29	14	14
Danville city, Yell County.....	2,409	29.2	256	563	97	148	345	257	252	99	86
Dardanelle city, Yell County.....	4,745	32.4	433	927	194	276	712	596	514	216	190
Datto town, Clay County.....	100	36.0	9	20	3	4	13	13	13	5	8

Table 2.
Age and Sex: 2010—Con.

[For information on confidentiality protection, nonsampling error, and definitions, see Selected Appendixes at <www.census.gov/prod/cen2010/cph-1-a.pdf>]

Age—Con			Age and sex						Percent of total population		State County Place
65 to 74 years	75 to 84 years	85 years and over	All ages		18 years and over		65 years and over		Under 18 years	65 years and over	
			Female	Males per 100 females	Total	Female	Total	Female			
PLACE—Con.											
21	9	2	69	100.0	106	54	32	13	23.2	23.2	Bodcaw town, Nevada County
70	27	10	282	103.9	450	218	107	59	21.7	18.6	Bonanza city, Sebastian County
111	57	15	1,111	91.8	1,472	796	183	122	30.9	8.6	Bono city, Craighead County
335	265	100	2,083	91.6	2,951	1,587	700	424	26.0	17.5	Booneville city, Logan County
89	41	17	408	86.0	589	316	147	85	22.4	19.4	Bradford city, White County
59	24	14	354	77.4	445	260	97	57	29.1	15.4	Bradley city, Lafayette County
40	16	11	179	105.0	285	142	67	38	22.3	18.3	Branch city, Franklin County
28	7	2	110	114.5	170	81	37	19	28.0	15.7	Briarcliff city, Baxter County
296	211	90	1,656	92.5	2,417	1,293	597	358	24.2	18.7	Brinkley city, Monroe County
93	49	11	820	100.2	1,168	607	153	86	28.9	9.3	Brookland city, Craighead County
1,139	586	250	8,694	91.9	12,385	6,557	1,975	1,151	25.8	11.8	Bryant city, Saline County
31	10	0	135	103.7	203	98	41	23	26.2	14.9	Buckner city, Lafayette County
436	236	66	1,005	94.0	1,719	886	738	381	11.8	37.8	Bull Shoals city, Marion County
9	8	1	95	101.1	141	68	18	8	26.2	9.4	Burdette town, Mississippi County
1,222	626	261	12,299	93.3	16,514	8,681	2,109	1,259	30.5	8.9	Cabot city, Lonoke County
43	19	9	319	99.1	472	251	71	37	25.7	11.2	Caddo Valley town, Clark County
71	21	4	278	99.6	427	213	96	48	23.1	17.3	Caldwell town, St. Francis County
10	7	0	39	102.6	64	29	17	8	19.0	21.5	Cale town, Nevada County
140	102	48	557	177.4	1,377	461	290	171	10.9	18.8	Calico Rock city, Izard County
46	23	9	245	101.6	386	193	78	44	21.9	15.8	Calion city, Union County
966	787	366	6,682	82.3	9,103	5,127	2,119	1,311	25.3	17.4	Camden city, Ouachita County
31	46	22	438	75.3	610	351	99	68	20.6	12.9	Cammack Village city, Pulaski County
25	8	1	136	87.5	192	101	34	17	24.7	13.3	Campbell Station city, Jackson County
109	50	7	680	88.1	936	513	166	110	26.8	13.0	Caraway city, Craighead County
216	138	81	1,188	86.4	1,696	924	435	270	23.4	19.6	Carlisle city, Lonoke County
27	16	4	191	79.6	257	141	47	32	25.1	13.7	Carthage city, Dallas County
14	6	5	75	128.0	124	55	25	14	27.5	14.6	Casa town, Perry County
35	22	6	161	112.4	249	125	63	36	27.2	18.4	Cash town, Craighead County
27	18	10	100	113.0	172	84	55	28	19.2	25.8	Caulksville town, Logan County
145	136	61	1,035	84.0	1,366	768	342	214	28.3	18.0	Cave City city
9	1	0	85	90.6	107	59	10	6	34.0	6.2	Independence County (part)
136	135	61	950	83.4	1,259	709	332	208	27.7	19.1	Sharp County (part)
111	33	8	892	93.8	1,202	607	152	81	30.5	8.8	Cave Springs city, Benton County
91	39	10	673	107.1	1,005	492	140	66	27.9	10.0	Cedarville city, Crawford County
27	17	10	195	99.0	292	147	54	31	24.7	13.9	Center Ridge CDP, Conway County
211	86	32	4,847	96.3	6,246	3,257	329	202	34.4	3.5	Centerton city, Benton County
53	29	5	264	90.2	403	201	87	43	19.7	17.3	Central City town, Sebastian County
222	161	107	1,329	87.7	1,846	1,011	490	310	26.0	19.6	Charleston city, Franklin County
9	1	0	35	105.7	61	28	10	8	15.3	13.9	Cherokee City CDP, Benton County
864	562	186	2,408	94.0	3,858	2,031	1,612	826	17.4	34.5	Cherokee Village city
180	92	23	411	92.9	666	344	295	142	16.0	37.2	Fulton County (part)
684	470	163	1,997	94.2	3,192	1,687	1,317	684	17.7	34.0	Sharp County (part)
59	25	14	343	89.8	470	259	98	60	27.8	15.1	Cherry Valley city, Cross County
18	5	4	76	109.2	112	52	27	11	29.6	17.0	Chester town, Crawford County
31	22	10	141	103.5	242	116	63	33	15.7	22.0	Chidester city, Ouachita County
155	99	36	895	85.9	1,302	710	290	178	21.8	17.4	Clarendon city, Monroe County
20	5	5	190	95.3	261	138	30	17	29.6	8.1	Clarkedale city, Crittenden County
604	422	217	4,714	94.7	6,818	3,571	1,243	748	25.7	13.5	Clarksville city, Johnson County
248	214	117	1,341	94.0	2,040	1,075	579	353	21.6	22.3	Clinton city, Van Buren County
89	53	19	526	92.4	770	410	161	89	23.9	15.9	Coal Hill city, Johnson County
11	2	0	241	88.8	412	222	13	8	9.5	2.9	College City city, Lawrence County
74	30	22	301	99.3	496	247	126	79	17.3	21.0	College Station CDP, Pulaski County
46	28	7	197	91.9	299	163	81	47	20.9	21.4	Colt city, St. Francis County
32	16	2	118	106.8	192	96	50	30	21.3	20.5	Concord town, Cleburne County
2,642	1,712	794	30,428	93.6	45,548	23,858	5,148	3,111	22.7	8.7	Conway city, Faulkner County
3	2	2	35	100.0	43	22	7	4	38.6	10.0	Corinth town, Yell County
338	209	117	1,747	93.3	2,584	1,374	664	409	23.5	19.7	Corning city, Clay County
93	72	12	485	100.0	794	404	177	97	18.1	18.2	Cotter city, Baxter County
70	40	23	362	79.3	494	281	133	78	23.9	20.5	Cotton Plant city, Woodruff County
41	14	3	193	97.9	281	146	58	30	26.4	15.2	Cove town, Polk County
7	2	0	45	113.3	73	35	9	6	24.0	9.4	Coy town, Lonoke County
57	20	9	245	95.5	362	187	86	47	24.4	18.0	Crawfordsville town, Crittenden County
541	338	163	2,994	83.9	4,165	2,324	1,042	626	24.4	18.9	Crossett city, Ashley County
40	25	6	230	96.5	335	174	71	37	25.9	15.7	Cushman city, Independence County
11	8	1	51	125.5	96	44	20	9	16.5	17.4	Daisy town, Pike County
22	24	13	188	103.2	290	148	59	36	24.1	15.4	Damascus town
10	9	5	65	103.1	98	51	24	14	25.8	18.2	Faulkner County (part)
12	15	8	123	103.3	192	97	35	22	23.2	14.0	Van Buren County (part)
129	81	96	1,212	98.8	1,590	824	306	209	34.0	12.7	Danville city, Yell County
320	245	122	2,424	95.8	3,385	1,780	687	455	28.7	14.5	Dardanelle city, Yell County
5	5	2	50	100.0	71	34	12	6	29.0	12.0	Datto town, Clay County

Table 2.
Age and Sex: 2010—Con.

[For information on confidentiality protection, nonsampling error, and definitions, see Selected Appendixes at <www.census.gov/prod/cen2010/cph-1-a.pdf>]

State County Place	Total population	Median age	Age								
			Under 5 years	5 to 17 years	18 to 20 years	21 to 24 years	25 to 34 years	35 to 44 years	45 to 54 years	55 to 59 years	60 to 64 years
PLACE—Con.											
Decatur city, Benton County.....	1,699	29.1	160	351	73	123	298	244	205	58	61
Delaplaine town, Greene County.....	116	37.5	11	22	6	1	16	12	17	6	11
Delight city, Pike County.....	279	45.1	11	51	4	8	23	42	34	30	10
Dell town, Mississippi County.....	223	45.4	9	40	5	8	21	27	37	14	15
Dennard CDP, Van Buren County.....	530	45.0	34	89	11	15	56	60	85	60	33
Denning town, Franklin County.....	314	36.3	18	62	13	10	48	33	53	13	21
De Queen city, Sevier County.....	6,594	28.5	729	1,522	317	390	969	849	647	270	230
Dermott city, Chicot County.....	2,316	43.5	170	373	97	121	218	224	376	166	135
Des Arc city, Prairie County.....	1,717	44.0	105	275	70	53	183	201	228	122	117
De Vallis Bluff city, Prairie County.....	619	43.2	33	106	25	31	48	83	92	45	39
DeWitt city, Arkansas County.....	3,292	39.1	208	588	127	143	424	397	432	236	192
Diamond City city, Boone County.....	782	51.7	37	94	21	22	49	87	113	45	77
Diaz city, Jackson County.....	1,318	36.6	99	273	60	62	139	176	213	84	66
Dierks city, Howard County.....	1,133	38.8	84	206	35	56	138	122	177	60	60
Donaldson town, Hot Spring County.....	301	37.2	21	62	5	18	36	35	37	17	14
Dover city, Pope County.....	1,378	36.6	118	225	42	83	195	157	173	99	74
Dumas city, Desha County.....	4,706	35.2	427	910	210	215	579	496	633	310	261
Dyer city, Crawford County.....	876	37.4	48	196	29	32	100	119	143	41	57
Dyess town, Mississippi County.....	410	28.7	38	102	15	30	60	43	57	22	11
Earle city, Crittenden County.....	2,414	30.0	222	594	122	129	277	249	310	131	100
East Camden town, Ouachita County.....	931	28.2	85	200	71	54	137	124	100	57	32
East End CDP, Saline County.....	6,998	38.0	479	1,380	240	273	821	1,070	1,172	424	442
Edmondson town, Crittenden County.....	427	30.7	35	107	20	23	48	47	57	23	21
Egypt town, Craighead County.....	112	38.0	6	26	2	3	11	20	9	4	5
Elaine city, Phillips County.....	636	32.8	55	142	26	36	73	62	69	46	36
El Dorado city, Union County.....	18,884	37.7	1,460	3,389	684	885	2,427	2,168	2,643	1,250	1,006
Elkins city, Washington County.....	2,648	30.5	245	540	89	124	553	335	280	129	91
Elm Springs city.....	1,535	39.7	94	316	54	64	148	223	263	100	103
Benton County (part).....	38	25.0	5	5	5	4	3	4	5	3	2
Washington County (part).....	1,497	39.8	89	311	49	60	145	219	258	97	101
Emerson town, Columbia County.....	368	35.0	19	105	14	9	37	63	47	13	20
Emmet city.....	518	39.0	40	81	24	34	62	69	79	24	27
Hempstead County (part).....	43	45.5	2	6	1	3	5	4	8	1	7
Nevada County (part).....	475	38.4	38	75	23	31	57	65	71	23	20
England city, Lonoke County.....	2,825	38.7	195	513	95	135	370	290	408	175	155
Enola town, Faulkner County.....	338	36.7	25	70	11	17	35	44	46	18	21
Etowah town, Mississippi County.....	351	36.9	22	74	11	15	42	51	53	22	19
Eudora city, Chicot County.....	2,269	38.6	164	484	82	83	242	236	358	174	98
Eureka Springs city, Carroll County.....	2,073	52.8	57	223	51	59	165	207	366	271	229
Evening Shade city, Sharp County.....	432	44.6	19	81	16	12	31	60	58	40	30
Everton town, Boone County.....	133	36.4	11	25	6	10	12	20	15	8	7
Fairfield Bay city.....	2,338	64.3	69	168	37	44	96	143	270	128	237
Clebume County (part).....	183	68.7	0	7	2	0	0	3	17	8	27
Van Buren County (part).....	2,155	63.6	69	161	35	44	96	140	253	120	210
Fargo town, Monroe County.....	98	45.4	6	17	4	3	6	11	12	16	7
Farmington city, Washington County.....	5,974	33.0	461	1,344	176	281	907	881	736	281	254
Fayetteville city, Washington County.....	73,580	27.2	4,386	9,231	8,754	10,521	13,686	8,131	7,240	3,279	2,600
Felsenthal town, Union County.....	150	57.5	7	12	3	5	13	11	12	24	16
Fifty-Six city, Stone County.....	173	46.6	12	27	4	4	21	13	28	15	14
Fisher city, Poinsett County.....	223	42.4	17	28	11	7	33	26	31	16	16
Flippin city, Marion County.....	1,355	39.3	113	237	52	52	170	137	184	80	82
Fordyce city, Dallas County.....	4,300	39.4	266	857	165	214	449	502	578	285	240
Foreman city, Little River County.....	1,011	41.5	53	192	27	32	123	123	146	72	73
Forrest City city, St. Francis County.....	15,371	34.8	1,070	2,546	572	773	2,799	2,477	2,220	877	679
Fort Smith city, Sebastian County.....	86,209	35.1	6,583	15,373	3,972	5,236	11,795	10,730	12,004	5,229	4,323
Fouke city, Miller County.....	859	31.3	85	196	34	42	132	102	97	47	37
Fountain Hill town, Ashley County.....	175	38.3	12	39	7	6	18	19	26	17	5
Fountain Lake town, Garland County.....	503	39.5	37	88	11	16	64	76	67	26	33
Fourche town, Perry County.....	62	39.5	4	9	0	8	9	4	19	2	3
Franklin town, Izard County.....	198	49.0	6	24	7	6	18	24	39	19	21
Fredonia (Biscoe) town, Prairie County.....	363	42.9	21	64	13	6	32	57	64	32	22
Friendship town, Hot Spring County.....	176	45.3	9	32	2	6	22	15	28	24	8
Fulton town, Hempstead County.....	201	45.5	16	25	7	5	26	21	27	19	18
Garfield town, Benton County.....	502	43.9	23	97	11	17	41	74	84	38	40
Garland town, Miller County.....	242	42.3	14	44	11	6	18	39	31	13	17
Garner town, White County.....	284	29.3	19	73	9	15	59	34	29	9	12
Gassville city, Baxter County.....	2,078	38.3	163	356	71	82	283	263	262	109	134
Gateway town, Benton County.....	405	39.9	21	86	12	19	41	45	85	21	20
Gentry city, Benton County.....	3,158	32.6	257	684	153	136	457	414	426	168	129
Georgetown town, White County.....	124	47.5	5	21	8	3	7	9	26	11	5

Table 2.
Age and Sex: 2010—Con.

[For information on confidentiality protection, nonsampling error, and definitions, see Selected Appendixes at <www.census.gov/prod/cen2010/cph-1-a.pdf>]

Age—Con			Age and sex						Percent of total population		State County Place
65 to 74 years	75 to 84 years	85 years and over	All ages		18 years and over		65 years and over		Under 18 years	65 years and over	
			Female	Males per 100 females	Total	Female	Total	Female			
PLACE—Con.											
72	43	11	827	105.4	1,188	565	126	66	30.1	7.4	Decatur city, Benton County
8	5	1	53	118.9	83	39	14	11	28.4	12.1	Delaplaine town, Greene County
34	21	11	155	80.0	217	122	66	42	22.2	23.7	Delight city, Pike County
24	18	5	112	99.1	174	91	47	25	22.0	21.1	Dell town, Mississippi County
44	32	11	264	100.8	407	209	87	42	23.2	16.4	Dennard CDP, Van Buren County
16	25	2	153	105.2	234	118	43	25	25.5	13.7	Denning town, Franklin County
324	237	110	3,398	94.1	4,343	2,272	671	431	34.1	10.2	De Queen city, Sevier County
218	143	75	1,309	76.9	1,773	1,028	436	273	23.4	18.8	Dermott city, Chicot County
209	118	36	895	91.8	1,337	709	363	214	22.1	21.1	Des Arc city, Prairie County
71	30	16	315	96.5	480	263	117	72	22.5	18.9	De Valls Bluff city, Prairie County
265	185	95	1,746	88.5	2,496	1,350	545	332	24.2	16.6	DeWitt city, Arkansas County
151	63	23	400	95.5	651	334	237	117	16.8	30.3	Diamond City city, Boone County
92	45	9	696	89.4	946	517	146	85	28.2	11.1	Diaz city, Jackson County
80	72	43	591	91.7	843	452	195	125	25.6	17.2	Dierks city, Howard County
31	16	9	154	95.5	218	111	56	32	27.6	18.6	Donaldson town, Hot Spring County
101	87	24	740	86.2	1,035	563	212	131	24.9	15.4	Dover city, Pope County
362	220	83	2,541	85.2	3,369	1,846	665	391	28.4	14.1	Dumas city, Desha County
60	45	6	445	96.9	632	327	111	61	27.9	12.7	Dyer city, Crawford County
18	13	1	208	97.1	270	135	32	20	34.1	7.8	Dyess town, Mississippi County
149	92	39	1,305	85.0	1,598	887	280	167	33.8	11.6	Earle city, Crittenden County
36	31	4	498	86.9	646	346	71	45	30.6	7.6	East Camden town, Ouachita County
470	186	41	3,503	99.8	5,139	2,611	697	367	26.6	10.0	East End CDP, Saline County
27	14	5	234	82.5	285	154	46	23	33.3	10.8	Edmondson town, Crittenden County
11	12	3	55	103.6	80	39	26	11	28.6	23.2	Egypt town, Craighead County
54	26	11	336	89.3	439	245	91	55	31.0	14.3	Elaine city, Phillips County
1,377	1,042	553	10,012	88.6	14,035	7,630	2,972	1,833	25.7	15.7	El Dorado city, Union County
158	76	28	1,378	92.2	1,863	991	262	160	29.6	9.9	Elkins city, Washington County
98	52	20	755	103.3	1,125	558	170	93	26.7	11.1	Elm Springs city
2	0	0	18	111.1	28	15	2	1	26.3	5.3	Benton County (part)
96	52	20	737	103.1	1,097	543	168	92	26.7	11.2	Washington County (part)
20	13	8	181	103.3	244	123	41	23	33.7	11.1	Emerson town, Columbia County
59	14	5	258	100.8	397	204	78	43	23.4	15.1	Emmet city
5	1	0	20	115.0	35	17	6	3	18.6	14.0	Hempstead County (part)
54	13	5	238	99.6	362	187	72	40	23.8	15.2	Nevada County (part)
220	185	84	1,536	83.9	2,117	1,184	489	307	25.1	17.3	England city, Lonoke County
28	11	12	169	100.0	243	127	51	27	28.1	15.1	Enola town, Faulkner County
23	17	2	177	98.3	255	133	42	24	27.4	12.0	Etowah town, Mississippi County
193	121	34	1,254	80.9	1,621	931	348	218	28.6	15.3	Eudora city, Chicot County
252	129	64	1,113	86.3	1,793	964	445	261	13.5	21.5	Eureka Springs city, Carroll County
56	22	7	234	84.6	332	180	85	43	23.1	19.7	Evening Shade city, Sharp County
9	9	1	70	90.0	97	47	19	11	27.1	14.3	Everton town, Boone County
533	424	189	1,288	81.5	2,101	1,148	1,146	631	10.1	49.0	Fairfield Bay city
66	40	13	91	101.1	176	89	119	57	3.8	65.0	Cleburne County (part)
467	384	176	1,197	80.0	1,925	1,059	1,027	574	10.7	47.7	Van Buren County (part)
6	6	4	45	117.8	75	33	16	9	23.5	16.3	Fargo town, Monroe County
364	200	89	3,097	92.9	4,169	2,249	653	392	30.2	10.9	Farmington city, Washington County
2,854	1,958	940	36,587	101.1	59,963	29,830	5,752	3,414	18.5	7.8	Fayetteville city, Washington County
33	12	2	76	97.4	131	67	47	25	12.7	31.3	Felsenthal town, Union County
24	10	1	90	92.2	134	69	35	18	22.5	20.2	Fifty-Six city, Stone County
18	13	7	110	102.7	178	90	38	22	20.2	17.0	Fisher city, Poinsett County
136	82	30	738	83.6	1,005	562	248	148	25.8	18.3	Flippin city, Marion County
351	277	116	2,210	94.6	3,177	1,683	744	453	26.1	17.3	Fordyce city, Dallas County
97	50	23	517	95.6	766	401	170	96	24.2	16.8	Foreman city, Little River County
718	453	187	6,286	144.5	11,755	4,504	1,358	805	23.5	8.8	Forrest City city, St. Francis County
5,709	3,581	1,674	44,213	95.0	64,253	33,391	10,964	6,543	25.5	12.7	Fort Smith city, Sebastian County
51	26	10	422	103.6	578	295	87	50	32.7	10.1	Fouke city, Miller County
14	10	2	92	90.2	124	67	26	15	29.1	14.9	Fountain Hill town, Ashley County
49	24	12	248	102.8	378	192	85	44	24.9	16.9	Fountain Lake town, Garland County
3	0	1	29	113.8	49	23	4	3	21.0	6.5	Fourche town, Perry County
13	15	6	100	98.0	168	85	34	20	15.2	17.2	Franklin town, Izard County
27	21	4	185	96.2	278	140	52	22	23.4	14.3	Fredonia (Biscoe) town, Prairie County
12	16	2	91	93.4	135	70	30	18	23.3	17.0	Friendship town, Hot Spring County
19	13	5	109	84.4	160	87	37	24	20.4	18.4	Fulton town, Hempstead County
45	27	5	242	107.4	382	192	77	42	23.9	15.3	Garfield town, Benton County
29	15	5	119	103.4	184	90	49	25	24.0	20.2	Garland town, Miller County
14	8	3	135	110.4	192	91	25	14	32.4	8.8	Garner town, White County
176	118	61	1,103	88.4	1,559	854	355	209	25.0	17.1	Gassville city, Baxter County
36	15	4	199	103.5	298	145	55	26	26.4	13.6	Gateway town, Benton County
190	110	34	1,652	91.2	2,217	1,192	334	209	29.8	10.6	Gentry city, Benton County
11	15	3	61	103.3	98	48	29	15	21.0	23.4	Georgetown town, White County

Table 2.
Age and Sex: 2010—Con.

[For information on confidentiality protection, nonsampling error, and definitions, see Selected Appendixes at <www.census.gov/prod/cen2010/cph-1-a.pdf>]

State County Place	Total population	Median age	Age								
			Under 5 years	5 to 17 years	18 to 20 years	21 to 24 years	25 to 34 years	35 to 44 years	45 to 54 years	55 to 59 years	60 to 64 years
PLACE—Con.											
Gibson CDP, Pulaski County.....	3,543	36.4	261	662	128	173	468	542	486	229	209
Gilbert town, Searcy County.....	28	59.0	0	3	0	0	2	1	6	2	3
Gillett city, Arkansas County.....	691	45.8	35	113	23	25	73	69	113	67	43
Gillham town, Sevier County.....	160	41.0	16	25	1	11	21	16	24	9	12
Gilmore city, Crittenden County.....	188	38.0	12	37	14	17	11	19	34	15	8
Glenwood city.....	2,228	35.6	177	442	83	124	271	273	269	100	104
Montgomery County (part).....	42	33.0	4	9	3	3	2	6	5	2	3
Pike County (part).....	2,186	35.6	173	433	80	121	269	267	264	98	101
Goshen town, Washington County.....	1,071	41.2	59	244	27	34	91	157	208	65	69
Gosnell city, Mississippi County.....	3,548	29.7	274	931	141	168	545	473	474	159	151
Gould city, Lincoln County.....	837	43.3	55	147	33	38	87	72	136	59	69
Grady city, Lincoln County.....	449	36.6	34	87	24	23	46	42	86	19	22
Grannis city, Polk County.....	554	36.0	35	117	27	37	56	87	64	33	36
Gravette city, Benton County.....	2,325	33.2	167	557	94	93	311	310	284	118	110
Greenbrier city, Faulkner County.....	4,706	30.6	434	1,006	170	243	839	618	529	202	187
Green Forest city, Carroll County.....	2,761	31.3	261	576	106	153	419	348	336	139	132
Greenland city, Washington County.....	1,259	32.7	102	264	41	60	211	172	175	71	53
Greenway city, Clay County.....	209	41.8	10	31	7	6	33	24	26	15	15
Greenwood city, Sebastian County.....	8,952	33.2	743	1,940	317	404	1,321	1,323	1,168	431	350
Greers Ferry city, Cleburne County.....	891	50.5	47	81	36	40	90	80	136	43	71
Griffithville town, White County.....	225	38.3	9	46	7	8	29	34	31	11	6
Grubbs city, Jackson County.....	386	42.9	24	61	13	11	38	57	50	37	27
Guion town, Izard County.....	86	47.5	0	13	6	5	6	12	8	3	7
Gum Springs town, Clark County.....	120	44.5	7	16	2	1	20	15	22	3	12
Gurdon city, Clark County.....	2,212	35.7	189	448	79	114	259	287	284	124	118
Guy city, Faulkner County.....	708	37.6	53	140	27	32	81	97	90	46	42
Hackett city, Sebastian County.....	812	34.3	70	160	28	56	99	114	92	41	42
Hagarville CDP, Johnson County.....	129	51.8	7	15	7	6	11	12	14	11	11
Hamburg city, Ashley County.....	2,857	37.0	204	573	114	144	340	332	410	180	148
Hampton city, Calhoun County.....	1,324	41.7	91	234	44	50	138	161	171	99	91
Hardy city.....	772	49.8	38	113	26	17	62	66	125	55	71
Fulton County (part).....	42	48.7	2	4	1	0	7	4	7	2	2
Sharp County (part).....	730	49.9	36	109	25	17	55	62	118	53	69
Harrell town, Calhoun County.....	254	42.8	11	49	11	7	27	37	40	11	14
Harrisburg city, Poinsett County.....	2,288	38.0	144	431	115	97	277	314	245	157	128
Harrison city, Boone County.....	12,943	38.9	877	2,126	576	716	1,567	1,542	1,640	756	681
Hartford city, Sebastian County.....	642	41.1	35	123	24	23	67	84	100	27	54
Hartman city, Johnson County.....	519	38.5	39	91	18	33	54	82	63	27	38
Haskell city, Saline County.....	3,990	33.6	309	758	140	182	696	571	544	216	186
Hatfield town, Polk County.....	413	39.5	36	70	17	17	48	39	61	28	31
Havana city, Yell County.....	375	35.6	24	74	16	20	49	43	61	22	9
Haynes town, Lee County.....	150	48.5	2	24	9	6	8	19	22	16	14
Hazen city, Prairie County.....	1,468	43.1	85	248	52	62	150	175	225	112	84
Heber Springs city, Cleburne County.....	7,165	42.1	475	1,108	264	339	842	811	932	358	450
Hector town, Pope County.....	450	36.0	34	95	21	23	45	57	75	16	14
Helena-West Helena city, Phillips County.....	12,282	33.2	1,034	2,680	555	625	1,497	1,270	1,631	703	631
Hensley CDP, Pulaski County.....	139	49.9	4	15	6	5	11	8	46	7	6
Hermitage town, Bradley County.....	830	25.6	106	158	60	78	114	120	88	27	17
Hickory Ridge city, Cross County.....	272	46.0	16	37	7	8	28	34	40	18	23
Higden town, Cleburne County.....	120	56.0	5	13	1	6	4	11	17	13	16
Higginson town, White County.....	621	31.0	50	143	16	33	107	84	71	25	32
Highfill town, Benton County.....	583	39.8	37	91	30	28	56	96	91	44	36
Highland city, Sharp County.....	1,045	43.0	62	195	45	39	89	112	141	77	58
Hindsville town, Madison County.....	61	53.5	0	9	0	1	10	6	6	6	5
Hiwassee CDP, Benton County.....	497	36.6	34	104	21	21	49	78	73	37	27
Holiday Island CDP, Carroll County.....	2,373	62.4	62	191	36	31	131	155	294	177	249
Holland city, Faulkner County.....	557	42.2	23	106	12	19	57	78	93	40	52
Holly Grove city, Monroe County.....	602	35.2	57	127	30	21	65	58	95	43	31
Hope city, Hempstead County.....	10,095	32.5	966	2,022	451	550	1,399	1,155	1,247	561	457
Horatio city, Sevier County.....	1,044	32.6	92	247	48	43	124	136	128	59	44
Horseshoe Bend city.....	2,184	59.4	81	236	44	64	129	142	250	164	190
Fulton County (part).....	17	34.5	1	5	1	0	2	2	1	2	1
Izard County (part).....	2,159	59.7	80	229	41	64	127	136	249	162	189
Sharp County (part).....	8	28.5	0	2	2	0	0	4	0	0	0
Horseshoe Lake town, Crittenden County.....	292	53.3	14	34	5	8	27	19	51	38	20
Hot Springs city, Garland County.....	35,193	43.5	2,121	5,117	1,348	1,656	4,178	3,768	4,795	2,466	2,257
Hot Springs Village CDP.....	12,807	67.3	215	652	140	132	372	536	842	908	1,706
Garland County (part).....	6,761	65.8	171	506	118	116	274	388	559	436	710
Saline County (part).....	6,046	68.2	44	146	22	16	98	148	283	472	996

Table 2.
Age and Sex: 2010—Con.

[For information on confidentiality protection, nonsampling error, and definitions, see Selected Appendixes at <www.census.gov/prod/cen2010/cph-1-a.pdf>]

Age—Con			Age and sex						Percent of total population		State County Place
65 to 74 years	75 to 84 years	85 years and over	All ages		18 years and over		65 years and over		Under 18 years	65 years and over	
			Female	Males per 100 females	Total	Female	Total	Female			
PLACE—Con.											
245	111	29	1,840	92.6	2,620	1,370	385	218	26.1	10.9	Gibson CDP, Pulaski County
4	6	1	15	86.7	25	13	11	5	10.7	39.3	Gilbert town, Searcy County
62	52	16	362	90.9	543	290	130	76	21.4	18.8	Gillett city, Arkansas County
15	9	1	82	95.1	119	61	25	12	25.6	15.6	Gillham town, Sevier County
15	4	2	88	113.6	139	72	21	12	26.1	11.2	Gilmore city, Crittenden County
192	129	64	1,176	89.5	1,609	871	385	245	27.8	17.3	Glenwood city
3	2	0	23	82.6	29	15	5	3	31.0	11.9	Montgomery County (part)
189	127	64	1,153	89.6	1,580	856	380	242	27.7	17.4	Pike County (part)
77	32	8	560	91.3	768	394	117	59	28.3	10.9	Goshen town, Washington County
149	69	14	1,827	94.2	2,343	1,241	232	135	34.0	6.5	Gosnell city, Mississippi County
70	49	22	462	81.2	635	350	141	83	24.1	16.8	Gould city, Lincoln County
33	28	5	249	80.3	328	172	66	35	26.9	14.7	Grady city, Lincoln County
43	14	5	269	105.9	402	194	62	35	27.4	11.2	Grannis city, Polk County
141	95	45	1,246	86.6	1,601	883	281	175	31.1	12.1	Gravette city, Benton County
274	161	43	2,404	95.8	3,266	1,711	478	279	30.6	10.2	Greenbrier city, Faulkner County
151	101	39	1,404	96.7	1,924	997	291	180	30.3	10.5	Green Forest city, Carroll County
53	38	19	638	97.3	893	452	110	65	29.1	8.7	Greenland city, Washington County
25	11	6	107	95.3	168	83	42	21	19.6	20.1	Greenway city, Clay County
518	298	139	4,656	92.3	6,269	3,341	955	568	30.0	10.7	Greenwood city, Sebastian County
152	93	22	449	98.4	763	384	267	137	14.4	30.0	Greers Ferry city, Cleburne County
29	12	3	117	92.3	170	91	44	27	24.4	19.6	Griffithville town, White County
34	27	7	196	96.9	301	147	68	31	22.0	17.6	Grubbs city, Jackson County
10	13	3	39	120.5	73	33	26	13	15.1	30.2	Guion town, Izard County
13	9	0	68	76.5	97	52	22	11	19.2	18.3	Gum Springs town, Clark County
163	93	54	1,188	86.2	1,575	836	310	178	28.8	14.0	Gurdon city, Clark County
54	36	10	363	95.0	515	259	100	49	27.3	14.1	Guy city, Faulkner County
61	36	13	422	92.4	582	315	110	66	28.3	13.5	Hackett city, Sebastian County
24	6	5	60	115.0	107	51	35	16	17.1	27.1	Hagarville CDP, Johnson County
213	152	47	1,491	91.6	2,080	1,112	412	246	27.2	14.4	Hamburg city, Ashley County
117	94	34	695	90.5	999	529	245	154	24.5	18.5	Hampton city, Calhoun County
110	66	23	409	88.8	621	337	199	112	19.6	25.8	Hardy city
7	6	0	20	110.0	36	17	13	7	14.3	31.0	Fulton County (part)
103	60	23	389	87.7	585	320	186	105	19.9	25.5	Sharp County (part)
22	18	7	140	81.4	194	110	47	32	23.6	18.5	Harrell town, Calhoun County
189	141	50	1,212	88.8	1,713	917	380	251	25.1	16.6	Harrisburg city, Poinsett County
1,110	883	469	6,876	88.2	9,940	5,433	2,462	1,515	23.2	19.0	Harrison city, Boone County
60	38	7	320	100.6	484	250	105	60	24.6	16.4	Hartford city, Sebastian County
43	15	16	259	100.4	389	198	74	41	25.0	14.3	Hartman city, Johnson County
232	115	41	1,844	116.4	2,923	1,357	388	220	26.7	9.7	Haskell city, Saline County
36	21	9	215	92.1	307	159	66	35	25.7	16.0	Hatfield town, Polk County
29	19	9	190	97.4	277	145	57	34	26.1	15.2	Havana city, Yell County
13	14	3	70	114.3	124	59	30	15	17.3	20.0	Haynes town, Lee County
130	98	47	768	91.1	1,135	605	275	163	22.7	18.7	Hazen city, Prairie County
829	526	231	3,745	91.3	5,582	2,959	1,586	904	22.1	22.1	Heber Springs city, Cleburne County
36	27	7	226	99.1	321	169	70	41	28.7	15.6	Hector town, Pope County
905	531	220	6,629	85.3	8,568	4,802	1,656	997	30.2	13.5	Helena-West Helena city, Phillips County
15	11	5	57	143.9	120	51	31	19	13.7	22.3	Hensley CDP, Pulaski County
36	23	3	423	96.2	566	284	62	35	31.8	7.5	Hermitage town, Bradley County
40	13	8	133	104.5	219	112	61	36	19.5	22.4	Hickory Ridge city, Cross County
15	13	6	63	90.5	102	54	34	17	15.0	28.3	Higden town, Cleburne County
41	11	8	319	94.7	428	217	60	27	31.1	9.7	Higginson town, White County
43	24	7	287	103.1	455	225	74	40	22.0	12.7	Highfill town, Benton County
118	94	15	546	91.4	788	408	227	124	24.6	21.7	Highland city, Sharp County
12	5	1	29	110.3	52	24	18	8	14.8	29.5	Hindsville town, Madison County
28	20	5	240	107.1	359	175	53	27	27.8	10.7	Hiwassee CDP, Benton County
626	310	111	1,233	92.5	2,120	1,108	1,047	537	10.7	44.1	Holiday Island CDP, Carroll County
46	28	3	272	104.8	428	216	77	40	23.2	13.8	Holland city, Faulkner County
35	30	10	338	78.1	418	250	75	54	30.6	12.5	Holly Grove city, Monroe County
606	435	246	5,418	86.3	7,107	3,929	1,287	816	29.6	12.7	Hope city, Hempstead County
67	41	15	533	95.9	705	365	123	80	32.5	11.8	Horatio city, Sevier County
446	289	149	1,138	91.9	1,867	977	884	450	14.5	40.5	Horseshoe Bend city
0	2	0	7	142.9	11	5	2	1	35.3	11.8	Fulton County (part)
446	287	149	1,127	91.6	1,850	970	882	449	14.3	40.9	Izard County (part)
0	0	0	4	100.0	6	2	0	0	25.0	0.0	Sharp County (part)
46	22	8	144	102.8	244	125	76	42	16.4	26.0	Horseshoe Lake town, Crittenden County
3,387	2,726	1,374	18,542	89.8	27,955	15,051	7,487	4,541	20.6	21.3	Hot Springs city, Garland County
4,189	2,426	689	6,746	89.8	11,940	6,305	7,304	3,698	6.8	57.0	Hot Springs Village CDP
1,789	1,286	408	3,599	87.9	6,084	3,261	3,483	1,825	10.0	51.5	Garland County (part)
2,400	1,140	281	3,147	92.1	5,856	3,044	3,821	1,873	3.1	63.2	Saline County (part)

Table 2.
Age and Sex: 2010—Con.

[For information on confidentiality protection, nonsampling error, and definitions, see Selected Appendixes at <www.census.gov/prod/cen2010/cph-1-a.pdf>]

State County Place	Total population	Median age	Age								
			Under 5 years	5 to 17 years	18 to 20 years	21 to 24 years	25 to 34 years	35 to 44 years	45 to 54 years	55 to 59 years	60 to 64 years
PLACE—Con.											
Houston town, Perry County.....	173	44.8	16	25	3	7	13	23	32	13	11
Hoxie city, Lawrence County.....	2,780	36.4	205	504	139	149	344	370	380	144	165
Hughes city, St. Francis County.....	1,441	36.3	107	304	56	87	147	156	220	94	82
Humnoke city, Lonoke County.....	284	41.0	20	54	4	8	35	33	40	18	17
Humphrey city.....	557	45.1	22	90	23	32	47	64	125	34	34
Arkansas County (part).....	249	47.2	11	32	9	14	20	24	56	15	20
Jefferson County (part).....	308	42.0	11	58	14	18	27	40	69	19	14
Hunter town, Woodruff County.....	105	40.5	8	13	5	1	20	8	14	10	8
Huntington city, Sebastian County.....	635	40.8	40	114	26	34	63	83	92	42	56
Huntsville city, Madison County.....	2,346	31.4	237	474	90	124	355	271	221	97	87
Huttig city, Union County.....	597	40.6	31	102	32	23	65	78	93	58	37
Imboden town, Lawrence County.....	677	39.2	33	143	26	21	80	81	88	36	37
Jacksonport town, Jackson County.....	212	45.0	13	32	4	9	28	20	41	13	14
Jacksonville city, Pulaski County.....	28,364	30.8	2,534	5,103	1,513	2,214	4,408	3,380	3,484	1,526	1,280
Jasper city, Newton County.....	466	54.0	25	60	12	13	36	38	56	23	37
Jennette town.....	115	48.8	3	22	3	2	9	14	15	15	10
Crittenden County (part).....	115	48.8	3	22	3	2	9	14	15	15	10
St. Francis County (part).....	0	0.0	0	0	0	0	0	0	0	0	0
Jericho town, Crittenden County.....	119	46.2	4	24	3	2	10	13	26	4	9
Jerome town, Drew County.....	39	44.5	1	7	2	2	3	5	9	5	2
Johnson city, Washington County.....	3,354	29.8	322	486	106	312	783	436	393	160	110
Joiner city, Mississippi County.....	576	43.1	44	96	18	24	74	53	98	49	35
Jonesboro city, Craighead County.....	67,263	31.3	5,105	11,561	4,701	5,374	10,266	7,831	7,887	3,468	3,102
Judsonia city, White County.....	2,019	41.8	128	343	72	82	220	226	294	123	119
Junction City city, Union County.....	581	38.0	43	120	18	30	62	64	89	40	37
Keiser city, Mississippi County.....	759	40.1	51	147	29	30	78	101	106	46	49
Kensett city, White County.....	1,648	37.7	119	297	72	85	198	194	212	107	91
Keo town, Lonoke County.....	256	42.0	12	50	7	8	24	36	41	16	19
Kibler city, Crawford County.....	961	43.3	61	146	34	40	113	110	149	97	64
Kingsland city, Cleveland County.....	447	36.5	38	87	20	19	52	48	57	40	27
Kirby CDP, Pike County.....	786	41.0	49	150	21	35	82	91	130	43	49
Knobel city, Clay County.....	287	38.4	13	64	12	10	29	44	43	11	22
Knoxville town, Johnson County.....	731	37.3	58	105	39	52	94	83	116	51	35
Lafe town, Greene County.....	458	38.5	33	100	18	18	44	65	82	20	17
LaGrange town, Lee County.....	89	36.8	8	16	1	8	9	11	12	5	3
Lake City city, Craighead County.....	2,082	36.5	140	425	75	88	267	279	257	113	112
Lake Hamilton CDP, Garland County.....	2,135	46.6	143	250	64	84	257	222	316	144	181
Lakeview city, Baxter County.....	741	63.3	20	36	17	14	29	38	93	59	101
Lake View city, Phillips County.....	443	30.5	52	99	21	26	38	43	56	24	22
Lake Village city, Chicot County.....	2,575	40.6	225	431	87	119	272	255	340	173	152
Lamar city, Johnson County.....	1,605	38.2	107	267	71	91	204	187	218	100	109
Landmark CDP, Pulaski County.....	3,555	43.0	209	560	114	154	409	430	552	264	273
Lavaca city, Sebastian County.....	2,289	33.1	219	453	70	113	341	328	306	103	107
Leachville city, Mississippi County.....	1,993	35.2	140	402	81	113	255	250	259	97	92
Lead Hill town, Boone County.....	271	38.1	17	52	11	16	25	40	34	17	17
Leola town, Grant County.....	501	33.3	40	114	17	22	69	75	63	24	20
Lepanto city, Poinsett County.....	1,893	39.9	110	347	80	85	204	254	287	107	130
Leslie city, Searcy County.....	441	43.1	27	80	11	17	46	47	70	21	33
Letona town, White County.....	255	39.6	20	45	8	13	30	36	32	14	18
Lewisville city, Lafayette County.....	1,280	42.1	73	235	63	56	133	127	220	61	72
Lexa town, Phillips County.....	286	45.2	18	50	11	11	31	20	62	13	15
Lincoln city, Washington County.....	2,249	34.4	166	482	75	89	327	296	258	120	119
Little Flock city, Benton County.....	2,585	32.8	185	403	145	203	434	316	380	153	124
Little Rock city, Pulaski County.....	193,524	35.1	13,462	33,226	7,055	11,360	31,471	25,563	26,672	12,648	10,151
Lockesburg city, Sevier County.....	739	35.9	63	120	47	45	85	90	99	44	38
London city, Pope County.....	1,039	37.9	90	166	38	60	134	108	162	90	57
Lonoke city, Lonoke County.....	4,245	39.2	280	786	151	184	516	517	559	268	229
Lonsdale town, Garland County.....	94	44.5	10	10	2	2	14	9	18	8	2
Lost Bridge Village CDP, Benton County.....	434	58.2	9	40	9	5	33	31	61	45	49
Louann town, Ouachita County.....	164	36.3	12	31	10	15	11	20	25	6	12
Lowell city, Benton County.....	7,327	30.9	689	1,538	240	406	1,372	1,182	821	315	254
Luxora city, Mississippi County.....	1,178	31.1	127	271	58	60	142	142	162	66	62
Lynn town, Lawrence County.....	288	39.8	15	50	18	8	34	34	34	20	23
McAlmont CDP, Pulaski County.....	1,873	32.6	138	441	90	98	221	199	245	134	79
McCaskill town, Hempstead County.....	96	34.5	5	26	6	4	8	17	12	3	3
McCrary city, Woodruff County.....	1,729	41.4	97	309	55	58	213	182	230	113	112
McDougal town, Clay County.....	186	43.0	9	31	6	6	21	22	28	18	10
McGehee city, Desha County.....	4,219	37.0	338	785	164	208	518	459	624	276	235
McNab town, Hempstead County.....	68	50.0	3	13	2	1	8	5	13	8	6

Table 2.
Age and Sex: 2010—Con.

[For information on confidentiality protection, nonsampling error, and definitions, see Selected Appendixes at <www.census.gov/prod/cen2010/cph-1-a.pdf>]

Age—Con			Age and sex						Percent of total population		State County Place
65 to 74 years	75 to 84 years	85 years and over	All ages		18 years and over		65 years and over		Under 18 years	65 years and over	
			Female	Males per 100 females	Total	Female	Total	Female			
PLACE—Con.											
14	10	6	85	103.5	132	66	30	16	23.7	17.3	Houston town, Perry County
241	113	26	1,453	91.3	2,071	1,104	380	222	25.5	13.7	Hoxie city, Lawrence County
104	55	29	787	83.1	1,030	578	188	113	28.5	13.0	Hughes city, St. Francis County
36	15	4	141	101.4	210	108	55	27	26.1	19.4	Humnoke city, Lonoke County
46	26	14	291	91.4	445	233	86	56	20.1	15.4	Humphrey city
24	16	8	129	93.0	206	107	48	30	17.3	19.3	Arkansas County (part)
22	10	6	162	90.1	239	126	38	26	22.4	12.3	Jefferson County (part)
9	8	1	54	94.4	84	42	18	10	20.0	17.1	Hunter town, Woodruff County
41	32	12	325	95.4	481	248	85	51	24.3	13.4	Huntington city, Sebastian County
141	154	95	1,293	81.4	1,635	916	390	272	30.3	16.6	Huntsville city, Madison County
45	24	9	310	92.6	464	244	78	46	22.3	13.1	Huttig city, Union County
57	57	18	367	84.5	501	276	132	83	26.0	19.5	Imboden town, Lawrence County
26	7	5	98	116.3	167	80	38	20	21.2	17.9	Jacksonport town, Jackson County
1,671	966	285	14,390	97.1	20,727	10,660	2,922	1,707	26.9	10.3	Jacksonville city, Pulaski County
69	55	42	275	69.5	381	231	166	110	18.2	35.6	Jasper city, Newton County
14	6	2	57	101.8	90	45	22	12	21.7	19.1	Jennette town
14	6	2	57	101.8	90	45	22	12	21.7	19.1	Crittenden County (part)
0	0	0	0	(X)	0	0	0	0	(X)	(X)	St. Francis County (part)
9	8	7	69	72.5	91	55	24	15	23.5	20.2	Jericho town, Crittenden County
1	1	1	22	77.3	31	15	3	3	20.5	7.7	Jerome town, Drew County
150	76	20	1,742	92.5	2,546	1,330	246	146	24.1	7.3	Johnson city, Washington County
55	23	7	321	79.4	436	249	85	47	24.3	14.8	Joiner city, Mississippi County
4,157	2,701	1,110	34,772	93.4	50,597	26,698	7,968	4,747	24.8	11.8	Jonesboro city, Craighead County
205	146	61	1,063	89.9	1,548	816	412	231	23.3	20.4	Judsonia city, White County
39	28	11	287	102.4	418	222	78	54	28.1	13.4	Junction City city, Union County
81	31	10	391	94.1	561	289	122	64	26.1	16.1	Keiser city, Mississippi County
152	86	35	848	94.3	1,232	639	273	164	25.2	16.6	Kensett city, White County
28	9	6	125	104.8	194	95	43	24	24.2	16.8	Keo town, Lonoke County
85	53	9	492	95.3	754	384	147	77	21.5	15.3	Kibler city, Crawford County
37	18	4	228	96.1	322	166	59	31	28.0	13.2	Kingsland city, Cleveland County
91	33	12	392	100.5	587	295	136	70	25.3	17.3	Kirby CDP, Pike County
20	16	3	132	117.4	210	97	39	23	26.8	13.6	Knobel city, Clay County
48	42	8	370	97.6	568	276	98	53	22.3	13.4	Knoxville town, Johnson County
46	12	3	237	93.2	325	170	61	29	29.0	13.3	Lafe town, Greene County
10	4	2	37	140.5	65	25	16	6	27.0	18.0	LaGrange town, Lee County
178	99	49	1,050	98.3	1,517	801	326	195	27.1	15.7	Lake City city, Craighead County
296	137	41	1,103	93.6	1,742	914	474	230	18.4	22.2	Lake Hamilton CDP, Garland County
199	112	23	368	101.4	685	343	334	161	7.6	45.1	Lakeview city, Baxter County
43	14	5	250	77.2	292	168	62	36	34.1	14.0	Lake View city, Phillips County
228	155	138	1,423	81.0	1,919	1,088	521	333	25.5	20.2	Lake Village city, Chicot County
140	72	39	831	93.1	1,231	641	251	145	23.3	15.6	Lamar city, Johnson County
376	182	32	1,804	97.1	2,786	1,436	590	316	21.6	16.6	Landmark CDP, Pulaski County
152	81	16	1,159	97.5	1,617	848	249	138	29.4	10.9	Lavaca city, Sebastian County
180	98	26	1,016	96.2	1,451	760	304	183	27.2	15.3	Leachville city, Mississippi County
19	14	9	136	99.3	202	105	42	20	25.5	15.5	Lead Hill town, Boone County
39	15	3	232	115.9	347	161	57	26	30.7	11.4	Leola town, Grant County
171	85	33	984	92.4	1,436	768	289	174	24.1	15.3	Lepanto city, Poinsett County
50	28	11	226	95.1	334	176	89	48	24.3	20.2	Leslie city, Searcy County
17	18	4	118	116.1	190	91	39	22	25.5	15.3	Letona town, White County
140	67	33	688	86.0	972	530	240	150	24.1	18.8	Lewisville city, Lafayette County
28	24	3	151	89.4	218	117	55	32	23.8	19.2	Lexa town, Phillips County
165	101	51	1,161	93.7	1,601	827	317	183	28.8	14.1	Lincoln city, Washington County
153	70	19	1,221	111.7	1,997	937	242	115	22.7	9.4	Little Flock city, Benton County
11,239	7,007	3,670	101,279	91.1	146,836	78,157	21,916	13,323	24.1	11.3	Little Rock city, Pulaski County
58	35	15	371	99.2	556	283	108	64	24.8	14.6	Lockesburg city, Sevier County
85	46	3	527	97.2	783	388	134	69	24.6	12.9	London city, Pope County
378	257	120	2,261	87.7	3,179	1,740	755	486	25.1	17.8	Lonoke city, Lonoke County
9	10	0	42	123.8	74	34	19	9	21.3	20.2	Lonsdale town, Garland County
104	40	8	212	104.7	385	187	152	67	11.3	35.0	Lost Bridge Village CDP, Benton County
12	6	4	86	90.7	121	65	22	13	26.2	13.4	Louann town, Ouachita County
289	168	53	3,705	97.8	5,100	2,604	510	289	30.4	7.0	Lowell city, Benton County
65	42	7	631	86.7	780	431	114	63	33.8	9.7	Luxora city, Mississippi County
30	19	3	159	81.1	223	121	52	30	22.6	18.1	Lynn town, Lawrence County
126	74	28	1,010	85.4	1,294	719	228	128	30.9	12.2	McAlmont CDP, Pulaski County
11	1	0	50	92.0	65	32	12	8	32.3	12.5	McCaskill town, Hempstead County
177	111	72	974	77.5	1,323	765	360	240	23.5	20.8	McCrary city, Woodruff County
20	12	3	91	104.4	146	72	35	18	21.5	18.8	McDougal town, Clay County
331	217	64	2,326	81.4	3,096	1,737	612	366	26.6	14.5	McGehee city, Desha County
5	4	0	31	119.4	52	25	9	4	23.5	13.2	McNab town, Hempstead County

Table 2.
Age and Sex: 2010—Con.

[For information on confidentiality protection, nonsampling error, and definitions, see Selected Appendixes at <www.census.gov/prod/cen2010/cph-1-a.pdf>]

State County Place	Total population	Median age	Age								
			Under 5 years	5 to 17 years	18 to 20 years	21 to 24 years	25 to 34 years	35 to 44 years	45 to 54 years	55 to 59 years	60 to 64 years
PLACE—Con.											
McNeil city, Columbia County.....	516	33.3	47	100	17	39	68	57	68	37	23
McRae city, White County.....	682	39.2	54	122	26	33	72	93	79	44	37
Madison city, St. Francis County.....	769	34.2	65	176	22	36	94	78	91	55	49
Magazine city, Logan County.....	847	37.6	62	187	33	28	93	101	121	38	45
Magness town, Independence County.....	202	36.0	13	39	13	8	27	27	27	6	9
Magnet Cove town, Hot Spring County.....	5	27.5	0	2	0	0	1	2	0	0	0
Magnolia city, Columbia County.....	11,577	31.3	675	1,817	1,251	1,174	1,318	1,154	1,236	621	540
Malvern city, Hot Spring County.....	10,318	35.6	726	1,772	429	587	1,580	1,180	1,322	651	528
Mammoth Spring city, Fulton County.....	977	47.6	77	133	32	36	90	96	117	60	82
Manila city, Mississippi County.....	3,342	36.5	243	625	154	154	426	449	454	197	169
Mansfield city.....	1,139	35.0	72	242	35	63	158	155	163	45	43
Scott County (part).....	416	34.5	26	91	11	22	60	65	60	14	14
Sebastian County (part).....	723	35.2	46	151	24	41	98	90	103	31	29
Marianna city, Lee County.....	4,115	35.8	339	843	206	219	421	413	481	262	267
Marie town, Mississippi County.....	84	36.0	7	15	3	3	14	15	10	5	4
Marion city, Crittenden County.....	12,345	33.2	914	2,740	422	490	1,946	1,953	1,862	665	508
Marked Tree city, Poinsett County.....	2,566	40.7	171	436	99	133	281	297	364	180	131
Marmaduke city, Greene County.....	1,111	34.3	82	236	40	62	148	133	143	66	66
Marshall city, Searcy County.....	1,355	46.7	71	197	46	64	144	131	174	90	93
Marvell city, Phillips County.....	1,186	40.6	68	236	52	46	132	98	165	77	78
Maumelle city, Pulaski County.....	17,163	37.5	1,266	3,154	385	584	2,520	2,724	2,553	1,221	1,012
Mayflower city, Faulkner County.....	2,234	39.8	148	332	56	109	319	300	318	165	135
Maynard town, Randolph County.....	426	44.6	30	60	20	19	40	47	62	27	25
Maysville CDP, Benton County.....	130	40.0	1	36	6	2	9	19	21	12	12
Melbourne city, Izard County.....	1,848	40.0	123	327	64	77	217	220	216	98	106
Mena city, Polk County.....	5,737	43.4	372	952	188	214	641	581	662	352	368
Menifee town, Conway County.....	302	41.0	22	57	21	9	26	27	55	24	13
Midland town, Sebastian County.....	325	35.3	31	66	13	7	43	38	33	18	22
Midway CDP, Baxter County.....	1,084	49.3	51	148	29	29	101	101	200	80	81
Midway town, Hot Spring County.....	389	37.5	22	76	11	11	59	60	61	22	24
Mineral Springs city, Howard County.....	1,208	32.8	104	252	44	91	140	141	167	68	54
Minturn town, Lawrence County.....	109	36.5	16	15	4	6	11	14	13	6	6
Mitchellville city, Desha County.....	360	46.0	23	68	16	13	30	24	61	34	20
Monette city, Craighead County.....	1,501	42.8	115	207	53	73	162	178	188	87	103
Monticello city, Drew County.....	9,467	31.9	670	1,598	855	762	1,190	991	1,140	527	425
Montrose city, Ashley County.....	354	45.7	27	49	14	12	32	39	59	30	27
Moorefield town, Independence County.....	137	46.2	7	21	5	7	13	13	18	13	11
Moro town, Lee County.....	216	41.3	11	36	10	5	26	29	22	12	21
Morrilton city, Conway County.....	6,767	38.4	507	1,158	288	341	846	727	959	374	327
Morrison Bluff town, Logan County.....	64	44.5	7	9	0	1	12	4	12	3	5
Mountainburg city, Crawford County.....	631	36.5	54	110	32	38	72	85	76	34	41
Mountain Home city, Baxter County.....	12,448	49.0	725	1,618	386	544	1,319	1,113	1,290	708	736
Mountain Pine city, Garland County.....	770	38.6	46	151	27	27	88	91	113	65	46
Mountain View city, Stone County.....	2,748	51.4	144	342	69	110	253	244	335	173	195
Mount Ida city, Montgomery County.....	1,076	51.7	59	147	33	39	97	84	124	62	65
Mount Pleasant town, Izard County.....	414	43.5	18	70	19	22	42	46	64	25	24
Mount Vernon town, Faulkner County.....	145	36.5	13	19	3	8	28	17	20	15	5
Mulberry city, Crawford County.....	1,655	40.4	127	264	47	70	202	210	228	106	108
Murfreesboro city, Pike County.....	1,641	41.3	100	259	65	81	170	215	220	108	83
Nashville city, Howard County.....	4,627	34.6	386	919	189	257	585	538	577	244	232
Natural Steps CDP, Pulaski County.....	426	50.9	16	67	12	11	18	38	88	63	42
Newark city, Independence County.....	1,176	37.6	90	214	33	61	148	147	166	67	66
New Blaine CDP, Logan County.....	174	41.0	6	34	7	8	17	21	17	12	15
New Edinburg CDP, Cleveland County.....	127	44.5	9	17	2	7	14	16	23	5	8
Newport city, Jackson County.....	7,879	38.8	435	963	226	439	1,430	1,146	1,163	466	401
Nimmons town, Clay County.....	69	47.2	0	10	1	1	3	16	11	3	7
Norfolk city, Baxter County.....	511	49.2	39	69	13	22	51	41	52	43	57
Norman town, Montgomery County.....	378	45.5	19	67	4	20	29	47	54	24	21
Norphlet city, Union County.....	844	39.0	70	141	22	46	108	121	121	74	43
North Crossett CDP, Ashley County.....	3,119	39.1	227	537	129	154	363	424	416	192	200
North Little Rock city, Pulaski County.....	62,304	35.9	4,592	10,450	2,298	3,598	9,464	7,811	8,609	4,020	3,342
Oak Grove town, Carroll County.....	369	46.1	15	60	17	22	28	36	60	29	30
Oak Grove Heights town, Greene County.....	889	36.4	42	191	40	48	104	144	120	45	35
Oakhaven town, Hempstead County.....	63	35.8	6	12	3	0	8	12	9	5	2
Oden town, Montgomery County.....	232	39.3	15	50	5	12	25	27	25	16	13
Ogden city, Little River County.....	180	42.3	9	30	2	8	21	28	31	12	11
Oil Trough town, Independence County.....	260	32.5	26	60	9	13	28	31	27	12	7
O'Kean town, Randolph County.....	194	47.3	11	34	6	7	20	15	26	17	25
Okolona town, Clark County.....	147	41.8	12	18	6	6	18	20	25	8	8
Ola city, Yell County.....	1,281	35.7	110	257	51	51	161	163	180	69	63
Omaha town, Boone County.....	169	35.5	18	34	6	5	21	21	19	12	12
Oppelo city, Conway County.....	781	34.2	59	180	23	29	105	105	83	47	60
Osceola city, Mississippi County.....	7,757	32.9	635	1,643	294	450	1,047	866	1,095	501	351

Table 2.
Age and Sex: 2010—Con.

[For information on confidentiality protection, nonsampling error, and definitions, see Selected Appendixes at <www.census.gov/prod/cen2010/cph-1-a.pdf>]

Age—Con			Age and sex						Percent of total population		State County Place
65 to 74 years	75 to 84 years	85 years and over	All ages		18 years and over		65 years and over		Under 18 years	65 years and over	
			Female	Males per 100 females	Total	Female	Total	Female			
PLACE—Con.											
30	21	9	282	83.0	369	207	60	39	28.5	11.6	McNeil city, Columbia County
75	39	8	347	96.5	506	264	122	72	25.8	17.9	McRae city, White County
59	34	10	410	87.6	528	294	103	67	31.3	13.4	Madison city, St. Francis County
85	37	17	459	84.5	598	318	139	72	29.4	16.4	Magazine city, Logan County
15	11	7	96	110.4	150	73	33	16	25.7	16.3	Magness town, Independence County
0	0	0	2	150.0	3	2	0	0	40.0	0.0	Magnet Cove town, Hot Spring County
795	634	362	6,229	85.9	9,085	4,975	1,791	1,164	21.5	15.5	Magnolia city, Columbia County
757	525	261	4,928	109.4	7,820	3,727	1,543	944	24.2	15.0	Malvern city, Hot Spring County
135	86	33	538	81.6	767	420	254	147	21.5	26.0	Mammoth Spring city, Fulton County
241	176	54	1,708	95.7	2,474	1,300	471	293	26.0	14.1	Manila city, Mississippi County
99	46	18	597	90.8	825	433	163	101	27.6	14.3	Mansfield city
36	13	4	226	84.1	299	159	53	35	28.1	12.7	Scott County (part)
63	33	14	371	94.9	526	274	110	66	27.2	15.2	Sebastian County (part)
338	221	105	2,336	76.2	2,933	1,703	664	412	28.7	16.1	Marianna city, Lee County
4	4	0	40	110.0	62	29	8	6	26.2	9.5	Marie town, Mississippi County
572	200	73	6,430	92.0	8,691	4,623	845	497	29.6	6.8	Marion city, Crittenden County
244	171	59	1,357	89.1	1,959	1,083	474	316	23.7	18.5	Marked Tree city, Poinsett County
78	44	13	583	90.6	793	425	135	81	28.6	12.2	Marmaduke city, Greene County
129	125	91	733	84.9	1,087	593	345	214	19.8	25.5	Marshall city, Searcy County
112	89	33	680	74.4	882	515	234	147	25.6	19.7	Marvell city, Phillips County
1,046	505	193	9,008	90.5	12,743	6,865	1,744	1,018	25.8	10.2	Maumelle city, Pulaski County
196	121	35	1,139	96.1	1,754	890	352	215	21.5	15.8	Mayflower city, Faulkner County
52	34	10	222	91.9	336	178	96	55	21.1	22.5	Maynard town, Randolph County
8	2	2	67	94.0	93	44	12	6	28.5	9.2	Maysville CDP, Benton County
192	144	64	993	86.1	1,398	750	400	236	24.4	21.6	Melbourne city, Izard County
672	475	260	3,034	89.1	4,413	2,440	1,407	883	23.1	24.5	Mena city, Polk County
27	10	11	160	88.8	223	123	48	27	26.2	15.9	Menifee town, Conway County
27	19	8	159	104.4	228	110	54	24	29.8	16.6	Midland town, Sebastian County
137	90	37	549	97.4	885	451	264	136	18.4	24.4	Midway CDP, Baxter County
23	19	1	186	109.1	291	146	43	25	25.2	11.1	Midway town, Hot Spring County
91	26	30	652	85.3	852	468	147	82	29.5	12.2	Mineral Springs city, Howard County
11	4	3	58	87.9	78	40	18	9	28.4	16.5	Mintum town, Lawrence County
47	21	3	189	90.5	269	146	71	42	25.3	19.7	Mitchellville city, Desha County
158	109	68	806	86.2	1,179	646	335	227	21.5	22.3	Monette city, Craighead County
623	472	214	4,986	89.9	7,199	3,893	1,309	801	24.0	13.8	Monticello city, Drew County
36	23	6	167	112.0	278	137	65	37	21.5	18.4	Montrose city, Ashley County
17	8	5	75	82.7	109	60	30	17	20.4	21.9	Moorefield town, Independence County
24	17	3	100	116.0	169	82	44	22	21.8	20.4	Moro town, Lee County
588	442	210	3,592	88.4	5,102	2,773	1,240	750	24.6	18.3	Morrilton city, Conway County
4	4	3	29	120.7	48	25	11	4	25.0	17.2	Morrison Bluff town, Logan County
56	25	8	321	96.6	467	232	89	45	26.0	14.1	Mountainburg city, Crawford County
1,745	1,479	785	6,836	82.1	10,105	5,677	4,009	2,352	18.8	32.2	Mountain Home city, Baxter County
71	37	8	392	96.4	573	295	116	65	25.6	15.1	Mountain Pine city, Garland County
410	317	156	1,528	79.8	2,262	1,271	883	549	17.7	32.1	Mountain View city, Stone County
126	153	87	599	79.6	870	503	366	236	19.1	34.0	Mount Ida city, Montgomery County
54	26	4	192	115.6	326	158	84	46	21.3	20.3	Mount Pleasant town, Izard County
10	6	1	76	90.8	113	54	17	8	22.1	11.7	Mount Vernon town, Faulkner County
175	97	21	837	97.7	1,264	648	293	162	23.6	17.7	Mulberry city, Crawford County
170	116	54	844	94.4	1,282	672	340	214	21.9	20.7	Murfreesboro city, Pike County
332	255	113	2,464	87.8	3,322	1,846	700	437	28.2	15.1	Nashville city, Howard County
37	27	7	217	96.3	343	171	71	35	19.5	16.7	Natural Steps CDP, Pulaski County
94	61	29	605	94.4	872	459	184	101	25.9	15.6	Newark city, Independence County
18	12	7	79	120.3	134	66	37	17	23.0	21.3	New Blaine CDP, Logan County
10	11	5	59	115.3	101	46	26	15	20.5	20.5	New Edinburg CDP, Cleveland County
614	402	194	4,009	96.5	6,481	3,313	1,210	719	17.7	15.4	Newport city, Jackson County
13	4	0	34	102.9	59	28	17	9	14.5	24.6	Nimmons town, Clay County
82	35	7	260	96.5	403	211	124	63	21.1	24.3	Norfolk city, Baxter County
56	34	3	198	90.9	292	156	93	52	22.8	24.6	Norman town, Montgomery County
60	36	21	425	98.6	633	321	117	65	25.0	13.9	Norphlet city, Union County
319	126	32	1,594	95.7	2,355	1,227	477	252	24.5	15.3	North Crossett CDP, Ashley County
4,005	2,781	1,334	32,847	89.7	47,262	25,458	8,120	4,901	24.1	13.0	North Little Rock city, Pulaski County
39	24	9	183	101.6	294	147	72	38	20.3	19.5	Oak Grove town, Carroll County
89	24	7	455	95.4	656	339	120	66	26.2	13.5	Oak Grove Heights town, Greene County
3	1	2	29	117.2	45	24	6	3	28.6	9.5	Oakhaven town, Hempstead County
26	16	2	115	101.7	167	81	44	24	28.0	19.0	Oden town, Montgomery County
18	7	3	93	93.5	141	72	28	15	21.7	15.6	Ogden city, Little River County
31	10	6	136	91.2	174	100	47	27	33.1	18.1	Oil Trough town, Independence County
21	11	1	99	96.0	149	76	33	17	23.2	17.0	O'Kean town, Randolph County
13	8	5	80	83.8	117	63	26	17	20.4	17.7	Okolona town, Clark County
79	68	29	681	88.1	914	499	176	109	28.6	13.7	Ola city, Yell County
17	4	0	91	85.7	117	61	21	12	30.8	12.4	Omaha town, Boone County
44	33	13	381	105.0	542	273	90	44	30.6	11.5	Oppelo city, Conway County
484	296	95	4,016	93.2	5,479	2,899	875	524	29.4	11.3	Osceola city, Mississippi County

Table 2.
Age and Sex: 2010—Con.

[For information on confidentiality protection, nonsampling error, and definitions, see Selected Appendixes at <www.census.gov/prod/cen2010/cph-1-a.pdf>]

State County Place	Total population	Median age	Age								
			Under 5 years	5 to 17 years	18 to 20 years	21 to 24 years	25 to 34 years	35 to 44 years	45 to 54 years	55 to 59 years	60 to 64 years
PLACE—Con.											
Oxford city, Izard County.....	670	45.4	39	115	14	27	77	58	113	45	39
Ozan town, Hempstead County.....	85	50.5	6	9	5	2	11	5	10	5	8
Ozark city, Franklin County.....	3,684	36.4	285	675	164	178	484	450	395	218	178
Palestine city, St. Francis County.....	681	37.3	56	117	24	32	89	79	83	35	48
Pangburn city, White County.....	601	41.5	37	101	28	22	69	82	77	39	33
Paragould city, Greene County.....	26,113	36.0	1,939	4,780	1,048	1,395	3,551	3,364	3,357	1,517	1,351
Paris city, Logan County.....	3,532	43.6	218	556	142	155	372	380	479	206	225
Parkdale city, Ashley County.....	277	40.7	16	54	11	9	26	35	36	22	19
Parkin city, Cross County.....	1,105	44.3	61	214	44	49	93	100	184	73	84
Patmos town, Hempstead County.....	64	45.0	4	6	5	4	6	7	20	2	2
Patterson city, Woodruff County.....	452	39.3	25	94	15	11	47	62	68	31	33
Peach Orchard city, Clay County.....	135	47.5	10	11	8	11	11	13	25	12	11
Pea Ridge city, Benton County.....	4,794	30.7	421	1,091	150	236	836	643	561	209	170
Perla town, Hot Spring County.....	241	44.4	22	25	11	14	23	28	40	18	15
Perry town, Perry County.....	270	42.3	8	46	17	10	27	39	42	15	16
Perrytown town, Hempstead County.....	272	38.8	26	39	8	13	35	32	33	15	21
Perryville city, Perry County.....	1,460	37.4	110	268	61	70	182	177	193	62	65
Piggott city, Clay County.....	3,849	43.5	214	623	131	176	378	481	538	216	230
Pindall town, Searcy County.....	112	44.5	5	25	3	1	7	17	19	7	9
Pine Bluff city, Jefferson County.....	49,083	33.4	3,586	8,946	3,249	3,319	6,367	5,573	6,582	2,998	2,397
Pineville town, Izard County.....	238	40.5	16	39	8	15	27	31	21	20	14
Piney CDP, Garland County.....	4,699	36.4	329	812	182	298	649	587	677	267	293
Plainview city, Yell County.....	608	40.1	34	111	19	26	74	73	88	34	33
Pleasant Plains town, Independence County	349	39.6	22	70	24	16	32	41	47	22	18
Plumerville city, Conway County.....	826	41.3	47	143	26	38	98	96	127	68	52
Pocahontas city, Randolph County.....	6,608	38.6	492	1,109	262	370	803	781	792	328	320
Pollard city, Clay County.....	222	40.3	9	43	12	12	12	29	38	17	9
Portia town, Lawrence County.....	437	46.8	20	44	16	25	51	44	80	29	36
Portland city, Ashley County.....	430	46.6	24	73	12	12	31	54	65	38	33
Pottsville city, Pope County.....	2,838	34.2	212	595	99	129	433	394	377	172	146
Powhatan town, Lawrence County.....	72	33.7	6	14	4	3	10	6	7	8	6
Poyen town, Grant County.....	290	35.4	24	59	12	13	34	47	29	20	17
Prairie Creek CDP, Benton County.....	2,066	49.1	90	299	42	62	173	237	359	169	170
Prairie Grove city, Washington County.....	4,380	35.2	323	951	129	182	592	605	582	236	219
Prattsville town, Grant County.....	305	39.1	16	68	13	14	27	44	42	19	18
Prescott city, Nevada County.....	3,296	38.7	247	593	150	154	372	365	452	217	187
Pyatt town, Marion County.....	221	36.9	15	43	9	12	26	35	28	6	11
Quitman city.....	762	37.5	51	131	38	39	98	85	121	43	31
Cleburne County (part).....	732	36.7	49	128	35	39	96	82	111	41	30
Faulkner County (part).....	30	48.0	2	3	3	0	2	3	10	2	1
Ratcliff city, Logan County.....	202	45.0	8	39	7	8	14	25	28	18	10
Ravenden town, Lawrence County.....	470	43.7	28	85	14	11	50	58	75	29	37
Ravenden Springs town, Randolph County..	118	44.8	4	17	8	3	15	13	16	13	8
Reader CDP.....	66	30.5	7	14	3	1	10	8	13	4	4
Nevada County (part).....	17	22.5	4	3	1	1	4	2	1	1	0
Ouachita County (part).....	49	40.5	3	11	2	0	6	6	12	3	4
Rector city, Clay County.....	1,977	40.0	148	348	62	85	220	247	222	119	136
Redfield city, Jefferson County.....	1,297	38.5	86	227	48	53	176	161	209	102	85
Reed town, Desha County.....	141	41.5	9	25	5	6	12	20	25	8	8
Reyno city, Randolph County.....	456	39.2	27	87	22	18	51	56	61	36	36
Rison city, Cleveland County.....	1,344	36.1	110	276	54	70	146	176	142	85	75
Rockport city, Hot Spring County.....	755	46.2	49	102	20	23	90	81	105	81	54
Rockwell CDP, Garland County.....	3,780	43.0	211	636	121	139	418	475	506	287	308
Roe town, Monroe County.....	114	41.8	4	21	5	2	13	22	18	6	7
Rogers city, Benton County.....	55,964	31.7	5,100	12,018	2,106	3,003	8,538	8,219	7,026	2,611	2,116
Roland CDP, Pulaski County.....	746	45.4	27	136	24	24	62	90	143	60	65
Rondo town, Lee County.....	198	53.0	10	19	6	4	20	15	28	21	21
Rose Bud town, White County.....	482	40.4	24	85	28	24	50	57	77	26	34
Rosston town, Nevada County.....	261	35.5	13	64	4	11	38	25	44	16	12
Rudy town, Crawford County.....	61	47.5	0	13	2	2	3	9	12	4	2
Russell town, White County.....	216	42.0	12	46	7	7	16	29	26	16	18
Russellville city, Pope County.....	27,926	29.1	1,997	4,052	3,237	3,006	3,672	2,949	3,016	1,311	1,228
Rye CDP, Cleveland County.....	146	44.5	8	20	3	10	16	17	26	4	12
St. Charles town, Arkansas County.....	230	44.5	14	26	4	6	23	43	33	20	17
St. Francis city, Clay County.....	250	37.0	22	48	9	12	30	30	33	12	17
St. Joe town, Searcy County.....	132	40.7	8	22	9	3	16	16	23	1	6
St. Paul town, Madison County.....	113	47.8	0	19	3	2	7	21	19	9	6
Salem city, Fulton County.....	1,635	42.5	98	268	49	58	195	199	199	88	99
Salem CDP, Saline County.....	2,607	42.2	154	448	93	100	287	308	422	175	192
Salesville city, Baxter County.....	450	49.4	22	69	8	11	39	52	70	32	37

Table 2.
Age and Sex: 2010—Con.

[For information on confidentiality protection, nonsampling error, and definitions, see Selected Appendixes at <www.census.gov/prod/cen2010/cph-1-a.pdf>]

Age—Con			Age and sex						Percent of total population		State County Place
65 to 74 years	75 to 84 years	85 years and over	All ages		18 years and over		65 years and over		Under 18 years	65 years and over	
			Female	Males per 100 females	Total	Female	Total	Female			
PLACE—Con.											
85	49	9	329	103.6	516	261	143	73	23.0	21.3	Oxford city, Izard County
17	7	0	45	88.9	70	36	24	14	17.6	28.2	Ozan town, Hempstead County
270	247	140	1,962	87.8	2,724	1,496	657	428	26.1	17.8	Ozark city, Franklin County
71	34	13	365	86.6	508	281	118	66	25.4	17.3	Palestine city, St. Francis County
57	43	13	312	92.6	463	247	113	69	23.0	18.8	Pangburn city, White County
1,991	1,325	495	13,576	92.3	19,394	10,266	3,811	2,281	25.7	14.6	Paragould city, Greene County
391	263	145	1,855	90.4	2,758	1,500	799	495	21.9	22.6	Paris city, Logan County
36	9	4	149	85.9	207	119	49	29	25.3	17.7	Parkdale city, Ashley County
96	73	34	591	87.0	830	444	203	114	24.9	18.4	Parkin city, Cross County
5	3	0	32	100.0	54	25	8	4	15.6	12.5	Patmos town, Hempstead County
33	25	8	224	101.8	333	166	66	43	26.3	14.6	Patterson city, Woodruff County
12	8	3	64	110.9	114	54	23	14	15.6	17.0	Peach Orchard city, Clay County
275	131	71	2,458	95.0	3,282	1,718	477	276	31.5	9.9	Pea Ridge city, Benton County
23	11	11	128	88.3	194	103	45	23	19.5	18.7	Perla town, Hot Spring County
31	18	1	141	91.5	216	113	50	26	20.0	18.5	Perry town, Perry County
30	19	1	146	86.3	207	113	50	27	23.9	18.4	Perrytown town, Hempstead County
112	88	72	802	82.0	1,082	601	272	179	25.9	18.6	Perryville city, Perry County
442	298	122	2,039	88.8	3,012	1,632	862	527	21.7	22.4	Piggott city, Clay County
9	6	4	59	89.8	82	45	19	11	26.8	17.0	Pindall town, Searcy County
3,046	2,026	994	25,757	90.6	36,551	19,698	6,066	3,681	25.5	12.4	Pine Bluff city, Jefferson County
36	9	2	114	108.8	183	95	47	25	23.1	19.7	Pineville town, Izard County
365	178	62	2,424	93.9	3,558	1,846	605	323	24.3	12.9	Piney CDP, Garland County
62	44	10	315	93.0	463	249	116	72	23.8	19.1	Plainview city, Yell County
32	15	10	181	92.8	257	133	57	33	26.4	16.3	Pleasant Plains town, Independence County
74	45	12	430	92.1	636	333	131	80	23.0	15.9	Plumerville city, Conway County
579	486	286	3,563	85.5	5,007	2,793	1,351	884	24.2	20.4	Pocahontas city, Randolph County
23	10	3	109	103.7	170	85	36	19	23.4	16.2	Pollard city, Clay County
42	35	15	243	79.8	373	204	92	61	14.6	21.1	Portia town, Lawrence County
41	40	7	234	83.8	333	183	88	45	22.6	20.5	Portland city, Ashley County
157	100	24	1,413	100.8	2,031	1,025	281	157	28.4	9.9	Pottsville city, Pope County
4	3	1	40	80.0	52	30	8	6	27.8	11.1	Powhatan town, Lawrence County
21	12	2	147	97.3	207	108	35	20	28.6	12.1	Poyen town, Grant County
259	158	48	1,073	92.5	1,677	877	465	246	18.8	22.5	Prairie Creek CDP, Benton County
298	200	63	2,239	95.6	3,106	1,634	561	326	29.1	12.8	Prairie Grove city, Washington County
24	14	6	151	102.0	221	118	44	22	27.5	14.4	Prattsville town, Grant County
247	190	122	1,787	84.4	2,456	1,374	559	353	25.5	17.0	Prescott city, Nevada County
21	12	3	114	93.9	163	85	36	22	26.2	16.3	Pyatt town, Marion County
61	53	11	408	86.8	580	308	125	82	23.9	16.4	Quitman city
58	52	11	392	86.7	555	296	121	80	24.2	16.5	Cleburne County (part)
3	1	0	16	87.5	25	12	4	2	16.7	13.3	Faulkner County (part)
29	11	5	104	94.2	155	79	45	24	23.3	22.3	Ratcliff city, Logan County
56	17	10	239	96.7	357	182	83	40	24.0	17.7	Ravenden town, Lawrence County
10	8	3	54	118.5	97	48	21	12	17.8	17.8	Ravenden Springs town, Randolph County
0	2	0	32	106.3	45	21	2	1	31.8	3.0	Reader CDP
0	0	0	9	88.9	10	5	0	0	41.2	0.0	Nevada County (part)
0	2	0	23	113.0	35	16	2	1	28.6	4.1	Ouachita County (part)
203	134	53	1,077	83.6	1,481	824	390	237	25.1	19.7	Rector city, Clay County
84	50	16	660	96.5	984	515	150	83	24.1	11.6	Redfield city, Jefferson County
14	5	4	81	74.1	107	57	23	15	24.1	16.3	Reed town, Desha County
41	17	4	229	99.1	342	177	62	39	25.0	13.6	Reyno city, Randolph County
91	72	47	704	90.9	958	529	210	122	28.7	15.6	Rison city, Cleveland County
85	58	7	375	101.3	604	301	150	84	20.0	19.9	Rockport city, Hot Spring County
423	203	53	1,989	90.0	2,933	1,581	679	358	22.4	18.0	Rockwell CDP, Garland County
8	5	3	62	83.9	89	47	16	9	21.9	14.0	Roe town, Monroe County
2,632	1,707	888	28,527	96.2	38,846	20,143	5,227	3,122	30.6	9.3	Rogers city, Benton County
77	20	18	362	106.1	583	292	115	69	21.8	15.4	Roland CDP, Pulaski County
25	22	7	108	83.3	169	92	54	33	14.6	27.3	Rondo town, Lee County
44	20	13	229	110.5	373	184	77	41	22.6	16.0	Rose Bud town, White County
17	12	5	127	105.5	184	94	34	15	29.5	13.0	Rosston town, Nevada County
8	4	2	30	103.3	48	23	14	8	21.3	23.0	Rudy town, Crawford County
25	14	0	120	80.0	158	86	39	23	26.9	18.1	Russell town, White County
1,731	1,164	557	14,254	95.9	21,871	11,283	3,452	2,127	21.7	12.4	Russellville city, Pope County
13	14	3	68	114.7	118	56	30	16	19.2	20.5	Rye CDP, Cleveland County
30	12	2	126	82.5	190	101	44	27	17.4	19.1	St. Charles town, Arkansas County
20	12	5	132	89.4	180	100	37	22	28.0	14.8	St. Francis city, Clay County
14	7	7	70	88.6	102	52	28	15	22.7	21.2	St. Joe town, Searcy County
15	11	1	55	105.5	94	47	27	16	16.8	23.9	St. Paul town, Madison County
167	134	81	876	86.6	1,269	708	382	238	22.4	23.4	Salem city, Fulton County
272	124	32	1,336	95.1	2,005	1,028	428	221	23.1	16.4	Salem CDP, Saline County
76	29	5	225	100.0	359	184	110	55	20.2	24.4	Salesville city, Baxter County

Table 2.
Age and Sex: 2010—Con.

[For information on confidentiality protection, nonsampling error, and definitions, see Selected Appendixes at <www.census.gov/prod/cen2010/cph-1-a.pdf>]

State County Place	Total population	Median age	Age								
			Under 5 years	5 to 17 years	18 to 20 years	21 to 24 years	25 to 34 years	35 to 44 years	45 to 54 years	55 to 59 years	60 to 64 years
PLACE—Con.											
Scott CDP.....	72	42.0	2	13	1	2	10	10	6	2	10
Lonoke County (part).....	22	37.5	0	4	0	0	7	1	2	1	3
Pulaski County (part).....	50	43.5	2	9	1	2	3	9	4	1	7
Scranton city, Logan County.....	224	34.7	13	53	2	13	32	31	25	16	9
Searcy city, White County.....	22,858	28.8	1,567	3,122	2,537	2,865	3,010	2,223	2,288	1,001	895
Sedgwick town, Lawrence County.....	152	42.0	10	25	6	4	14	24	29	10	9
Shannon Hills city, Saline County.....	3,143	31.8	287	608	80	114	688	458	358	167	130
Sheridan city, Grant County.....	4,603	36.6	325	836	170	251	634	602	614	247	227
Sherrill town, Jefferson County.....	84	45.5	1	13	3	4	11	9	13	8	4
Sherwood city, Pulaski County.....	29,523	37.0	2,056	5,042	978	1,394	4,446	4,070	4,112	1,971	1,729
Shirley town, Van Buren County.....	291	46.7	14	46	4	12	26	34	49	16	20
Sidney town, Sharp County.....	181	36.5	10	32	4	11	29	17	13	14	14
Siloam Springs city, Benton County.....	15,039	28.7	1,261	2,905	1,142	1,353	2,217	1,826	1,639	634	590
Smackover city, Union County.....	1,865	39.3	113	351	65	82	221	253	240	106	99
Smithville town, Lawrence County.....	78	42.7	6	11	5	5	4	10	14	3	0
South Lead Hill town, Boone County.....	102	32.5	7	31	2	4	9	17	18	4	3
Sparkman city, Dallas County.....	427	47.9	25	61	10	18	43	41	76	43	24
Springdale city.....	69,797	29.6	7,201	15,564	2,838	3,995	11,524	9,445	7,762	2,923	2,411
Benton County (part).....	6,054	31.2	567	1,429	219	289	891	953	736	278	217
Washington County (part).....	63,743	29.5	6,634	14,135	2,619	3,706	10,633	8,492	7,026	2,645	2,194
Springtown town, Benton County.....	87	39.3	6	16	0	3	10	16	19	5	5
Stamps city, Lafayette County.....	1,693	39.6	129	306	76	75	192	165	221	111	107
Star City city, Lincoln County.....	2,274	38.8	164	443	93	95	240	288	286	136	112
Staves CDP, Cleveland County.....	116	52.7	5	17	2	7	10	9	14	6	16
Stephens city, Ouachita County.....	891	39.6	68	149	48	51	98	86	112	72	60
Strawberry town, Lawrence County.....	302	43.4	21	53	11	10	35	31	41	16	18
Strong city, Union County.....	558	39.6	36	89	25	29	78	58	63	39	41
Stuttgart city, Arkansas County.....	9,326	38.1	625	1,697	348	440	1,225	1,065	1,321	623	530
Subiaco town, Logan County.....	572	30.3	18	173	53	16	51	45	84	32	34
Success town, Clay County.....	149	38.9	10	25	5	5	19	31	25	3	5
Sulphur Rock town, Independence County..	456	38.8	31	83	14	26	55	62	57	35	25
Sulphur Springs city, Benton County.....	511	36.1	42	98	15	23	74	59	75	28	37
Sulphur Springs CDP, Jefferson County.....	1,101	46.9	46	163	32	37	116	121	194	93	96
Summit city, Marion County.....	604	34.8	47	124	24	44	64	85	84	32	38
Sunset town, Crittenden County.....	198	37.5	12	37	10	10	27	21	32	13	5
Sweet Home CDP, Pulaski County.....	849	44.5	36	146	32	33	89	93	140	70	67
Swifton city, Jackson County.....	798	39.3	56	137	36	43	102	78	112	47	46
Taylor city, Columbia County.....	566	38.1	35	126	18	22	56	82	75	33	38
Texarkana city, Miller County.....	29,919	36.2	2,246	4,887	1,206	1,736	4,379	3,751	3,975	1,962	1,698
Thornton city, Calhoun County.....	407	43.3	21	67	14	20	42	48	77	30	25
Tillar city.....	225	47.8	12	32	7	9	17	24	42	24	17
Desha County (part).....	21	52.5	3	1	1	0	2	2	3	1	0
Drew County (part).....	204	47.3	9	31	6	9	15	22	39	23	17
Tinsman town, Calhoun County.....	54	57.3	0	7	1	0	4	7	4	6	3
Tollette town, Howard County.....	240	43.2	15	36	7	5	32	32	20	22	24
Tontitown city, Washington County.....	2,460	41.0	142	511	80	93	202	358	449	202	142
Traskwood city, Saline County.....	518	39.1	38	83	18	28	54	81	83	34	30
Trumann city, Poinsett County.....	7,243	36.7	617	1,298	287	374	901	875	977	426	436
Tuckerman city, Jackson County.....	1,862	40.9	101	318	82	84	207	241	296	133	116
Tull town, Grant County.....	448	37.2	42	76	16	13	62	57	60	38	27
Tumbling Shoals CDP, Cleburne County.....	978	52.3	32	117	17	16	76	104	165	100	98
Tupelo town, Jackson County.....	180	37.8	16	33	5	12	18	18	22	11	14
Turrell city, Crittenden County.....	615	41.1	39	100	29	37	58	63	95	57	38
Twin Groves town, Faulkner County.....	335	42.2	12	64	8	13	39	44	60	25	21
Tyrone city, Poinsett County.....	762	41.1	50	131	24	23	105	75	121	69	50
Ulm town, Prairie County.....	170	51.3	8	22	5	4	11	20	29	16	12
Valley Springs town, Boone County.....	183	36.1	8	39	7	8	27	24	23	8	14
Van Buren city, Crawford County.....	22,791	33.6	1,859	4,615	931	1,229	3,170	3,073	2,992	1,154	1,114
Vandervoort town, Polk County.....	87	29.3	4	21	4	8	15	13	5	5	4
Victoria town, Mississippi County.....	37	34.5	1	9	2	1	6	11	5	0	0
Vilonia city, Faulkner County.....	3,815	29.8	338	974	152	161	585	615	458	122	108
Viola town, Fulton County.....	337	38.2	28	73	11	16	33	43	51	15	12
Wabbaseka town, Jefferson County.....	255	47.6	14	37	7	14	26	17	41	25	21
Waldenburg town, Poinsett County.....	61	53.3	3	9	0	2	2	6	11	5	6
Waldo city, Columbia County.....	1,372	34.9	116	268	76	70	158	143	183	63	78
Waldron city, Scott County.....	3,618	33.5	310	740	173	197	442	397	407	174	163
Walnut Ridge city, Lawrence County.....	4,890	42.7	289	782	176	200	570	561	631	281	282
Ward city, Lonoke County.....	4,067	28.5	391	871	133	301	842	530	409	159	161
Warren city, Bradley County.....	6,003	39.6	418	998	250	306	698	726	780	389	338
Washington city, Hempstead County.....	180	48.7	19	25	0	3	19	19	26	15	14
Watson city, Desha County.....	211	45.8	11	41	5	11	20	16	24	21	19

Table 2.
Age and Sex: 2010—Con.

[For information on confidentiality protection, nonsampling error, and definitions, see Selected Appendixes at <www.census.gov/prod/cen2010/cph-1-a.pdf>]

Age—Con			Age and sex						Percent of total population		State County Place
65 to 74 years	75 to 84 years	85 years and over	All ages		18 years and over		65 years and over		Under 18 years	65 years and over	
			Female	Males per 100 females	Total	Female	Total	Female			
											PLACE—Con.
10	4	2	38	89.5	57	30	16	6	20.8	22.2	Scott CDP
1	3	0	13	69.2	18	10	4	1	18.2	18.2	Lonoke County (part)
9	1	2	25	100.0	39	20	12	5	22.0	24.0	Pulaski County (part)
17	7	6	118	89.8	158	78	30	15	29.5	13.4	Scranton city, Logan County
1,558	1,185	607	12,009	90.3	18,169	9,674	3,350	2,084	20.5	14.7	Searcy city, White County
15	5	1	81	87.7	117	64	21	13	23.0	13.8	Sedgwick town, Lawrence County
169	68	16	1,646	90.9	2,248	1,198	253	141	28.5	8.0	Shannon Hills city, Saline County
364	228	105	2,401	91.7	3,442	1,830	697	432	25.2	15.1	Sheridan city, Grant County
13	3	2	40	110.0	70	37	18	10	16.7	21.4	Sherrill town, Jefferson County
2,186	1,159	380	15,522	90.2	22,425	11,963	3,725	2,140	24.0	12.6	Sherwood city, Pulaski County
40	22	8	147	98.0	231	120	70	37	20.6	24.1	Shirley town, Van Buren County
20	13	4	91	98.9	139	67	37	16	23.2	20.4	Sidney town, Sharp County
731	509	232	7,669	96.1	10,873	5,673	1,472	895	27.7	9.8	Siloam Springs city, Benton County
165	133	37	979	90.5	1,401	743	335	191	24.9	18.0	Smackover city, Union County
10	6	4	39	100.0	61	32	20	9	21.8	25.6	Smithville town, Lawrence County
6	1	0	45	126.7	64	30	7	3	37.3	6.9	South Lead Hill town, Boone County
53	26	7	220	94.1	341	179	86	51	20.1	20.1	Sparkman city, Dallas County
3,271	1,984	879	35,104	98.8	47,032	24,109	6,134	3,665	32.6	8.8	Springdale city
266	150	59	3,082	96.4	4,058	2,098	475	255	33.0	7.8	Benton County (part)
3,005	1,834	820	32,022	99.1	42,974	22,011	5,659	3,410	32.6	8.9	Washington County (part)
6	0	1	43	102.3	65	31	7	5	25.3	8.0	Springtown town, Benton County
153	106	52	902	87.7	1,258	692	311	178	25.7	18.4	Stamps city, Lafayette County
184	162	71	1,258	80.8	1,667	955	417	270	26.7	18.3	Star City city, Lincoln County
18	11	1	53	118.9	94	46	30	15	19.0	25.9	Staves CDP, Cleveland County
72	64	11	490	81.8	674	378	147	89	24.4	16.5	Stephens city, Ouachita County
40	20	6	155	94.8	228	120	66	37	24.5	21.9	Strawberry town, Lawrence County
52	34	14	299	86.6	433	237	100	59	22.4	17.9	Strong city, Union County
736	503	213	4,836	92.8	7,004	3,734	1,452	871	24.9	15.6	Stuttgart city, Arkansas County
49	6	11	207	176.3	381	160	66	34	33.4	11.5	Subiaco town, Logan County
13	6	2	79	88.6	114	59	21	14	23.5	14.1	Success town, Clay County
45	21	2	238	91.6	342	183	68	43	25.0	14.9	Sulphur Rock town, Independence County
29	16	15	263	94.3	371	194	60	37	27.4	11.7	Sulphur Springs city, Benton County
135	53	15	567	94.2	892	453	203	112	19.0	18.4	Sulphur Springs CDP, Jefferson County
41	19	2	302	100.0	433	215	62	34	28.3	10.3	Summit city, Marion County
8	19	4	85	132.9	149	67	31	20	24.7	15.7	Sunset town, Crittenden County
79	46	18	450	88.7	667	361	143	83	21.4	16.8	Sweet Home CDP, Pulaski County
85	43	13	433	84.3	605	334	141	81	24.2	17.7	Swifton city, Jackson County
41	28	12	297	90.6	405	216	81	48	28.4	14.3	Taylor city, Columbia County
2,195	1,332	552	15,328	95.2	22,786	11,892	4,079	2,417	23.8	13.6	Texarkana city, Miller County
34	25	4	211	92.9	319	169	63	38	21.6	15.5	Thornton city, Calhoun County
29	9	3	112	100.9	181	89	41	21	19.6	18.2	Tillar city
3	3	2	11	90.9	17	8	8	4	19.0	38.1	Desha County (part)
26	6	1	101	102.0	164	81	33	17	19.6	16.2	Drew County (part)
11	8	3	26	107.7	47	23	22	11	13.0	40.7	Tinsman town, Calhoun County
30	11	6	130	84.6	189	105	47	29	21.3	19.6	Tollette town, Howard County
174	78	29	1,222	101.3	1,807	901	281	156	26.5	11.4	Tontitown city, Washington County
35	30	4	258	100.8	397	198	69	38	23.4	13.3	Traskwood city, Saline County
624	327	101	3,852	88.0	5,328	2,871	1,052	602	26.4	14.5	Trumann city, Poinsett County
152	95	37	955	95.0	1,443	754	284	157	22.5	15.3	Tuckerman city, Jackson County
28	22	7	223	100.9	330	173	57	33	26.3	12.7	Tull town, Grant County
162	73	18	481	103.3	829	410	253	129	15.2	25.9	Tumbling Shoals CDP, Cleburne County
19	5	7	84	114.3	131	65	31	16	27.2	17.2	Tupelo town, Jackson County
50	37	12	336	83.0	476	256	99	63	22.6	16.1	Turrell city, Crittenden County
22	21	6	167	100.6	259	129	49	27	22.7	14.6	Twin Groves town, Faulkner County
77	27	10	402	89.6	581	303	114	68	23.8	15.0	Tyroneza city, Poinsett County
24	14	5	90	88.9	140	73	43	21	17.6	25.3	Ulm town, Prairie County
14	10	1	101	81.2	136	73	25	15	25.7	13.7	Valley Springs town, Boone County
1,475	827	352	11,856	92.2	16,317	8,653	2,654	1,592	28.4	11.6	Van Buren city, Crawford County
6	2	0	48	81.3	62	34	8	5	28.7	9.2	Vandervoort town, Polk County
1	1	0	17	117.6	27	12	2	1	27.0	5.4	Victoria town, Mississippi County
193	89	20	1,963	94.3	2,503	1,298	302	170	34.4	7.9	Vilonia city, Faulkner County
29	18	8	174	93.7	236	130	55	32	30.0	16.3	Viola town, Fulton County
23	24	6	128	99.2	204	104	53	26	20.0	20.8	Wabbaseka town, Jefferson County
13	3	1	33	84.8	49	27	17	12	19.7	27.9	Waldenburg town, Poinsett County
138	56	23	761	80.3	988	561	217	126	28.0	15.8	Waldo city, Columbia County
326	196	93	1,852	95.4	2,568	1,372	615	376	29.0	17.0	Waldron city, Scott County
500	375	243	2,593	88.6	3,819	2,080	1,118	690	21.9	22.9	Walnut Ridge city, Lawrence County
182	66	22	2,054	98.0	2,805	1,441	270	142	31.0	6.6	Ward city, Lonoke County
499	402	199	3,170	89.4	4,587	2,472	1,100	683	23.6	18.3	Warren city, Bradley County
24	10	6	98	83.7	136	75	40	25	24.4	22.2	Washington city, Hempstead County
28	11	4	107	97.2	159	84	43	20	24.6	20.4	Watson city, Desha County

Table 2.

Age and Sex: 2010—Con.

[For information on confidentiality protection, nonsampling error, and definitions, see Selected Appendixes at <www.census.gov/prod/cen2010/cph-1-a.pdf>]

State County Place	Total population	Median age	Age								
			Under 5 years	5 to 17 years	18 to 20 years	21 to 24 years	25 to 34 years	35 to 44 years	45 to 54 years	55 to 59 years	60 to 64 years
PLACE—Con.											
Weiner city, Poinsett County.....	716	40.8	31	142	28	28	72	100	108	45	38
Weldon town, Jackson County.....	75	48.1	2	8	4	4	8	7	14	5	4
West Crossett CDP, Ashley County.....	1,256	44.5	57	209	50	56	119	147	211	105	94
Western Grove town, Newton County.....	384	41.4	27	61	12	11	49	51	53	19	24
West Fork city, Washington County.....	2,317	36.1	154	508	98	71	299	343	306	147	135
West Memphis city, Crittenden County.....	26,245	32.9	2,274	5,546	1,121	1,449	3,388	3,094	3,542	1,534	1,296
West Point town, White County.....	185	39.8	9	33	8	6	19	29	34	14	11
Wheatley city, St. Francis County.....	355	45.2	13	73	6	12	29	43	62	27	17
Whelen Springs town, Clark County.....	92	32.5	7	24	3	4	13	15	8	4	3
White Hall city, Jefferson County.....	5,526	39.9	290	1,144	184	197	556	807	887	372	318
Wickes town, Polk County.....	754	27.3	89	173	32	49	135	85	85	26	28
Widener town, St. Francis County.....	273	42.4	13	49	15	18	32	20	36	20	26
Wiederkehr Village city, Franklin County.....	38	48.5	1	5	1	1	4	5	8	7	4
Williford town, Sharp County.....	75	39.5	6	13	0	3	9	13	15	3	4
Willisville town, Nevada County.....	152	47.0	12	19	1	7	19	13	21	14	7
Wilmar city, Drew County.....	511	40.4	25	94	28	17	63	51	80	35	26
Wilmot city, Ashley County.....	550	41.5	36	99	22	21	64	58	75	40	41
Wilson city, Mississippi County.....	903	35.3	71	176	49	41	110	100	125	57	73
Wilton city, Little River County.....	374	43.8	17	67	13	10	41	46	64	32	27
Winchester town, Drew County.....	167	45.5	7	34	11	5	10	16	21	20	16
Winslow city, Washington County.....	391	43.6	22	62	27	11	36	43	65	37	29
Winthrop city, Little River County.....	192	35.0	15	31	9	13	28	22	25	12	10
Woodlawn CDP, Cleveland County.....	209	38.1	12	49	13	5	18	35	30	7	11
Woodson CDP, Pulaski County.....	403	46.9	19	58	20	16	27	47	77	34	20
Wooster town, Faulkner County.....	860	36.4	55	195	22	35	105	133	113	51	53
Wrightsville city, Pulaski County.....	2,114	33.8	47	200	100	265	494	317	361	110	74
Wynne city, Cross County.....	8,367	37.5	567	1,635	309	372	1,060	1,007	1,171	475	467
Yarborough Landing CDP, Little River County.....	487	53.1	22	49	13	14	38	57	69	52	48
Yellville city, Marion County.....	1,204	44.2	57	199	45	49	121	144	160	69	84
Zinc town, Boone County.....	103	40.4	5	18	0	6	15	15	16	6	8

Table 2.

Age and Sex: 2010—Con.[For information on confidentiality protection, nonsampling error, and definitions, see Selected Appendixes at <www.census.gov/prod/cen2010/cph-1-a.pdf>]

Age—Con			Age and sex						Percent of total population		State County Place
65 to 74 years	75 to 84 years	85 years and over	All ages		18 years and over		65 years and over		Under 18 years	65 years and over	
			Female	Males per 100 females	Total	Female	Total	Female			
PLACE—Con.											
67	42	15	359	99.4	543	277	124	71	24.2	17.3	Weiner city, Poinsett County
11	7	1	35	114.3	65	30	19	11	13.3	25.3	Weldon town, Jackson County
137	53	18	657	91.2	990	524	208	99	21.2	16.6	West Crossett CDP, Ashley County
51	20	6	218	76.1	296	169	77	46	22.9	20.1	Western Grove town, Newton County
161	65	30	1,182	96.0	1,655	869	256	137	28.6	11.0	West Fork city, Washington County
1,684	940	377	14,126	85.8	18,425	10,264	3,001	1,859	29.8	11.4	West Memphis city, Crittenden County
11	9	2	85	117.6	143	61	22	12	22.7	11.9	West Point town, White County
46	20	7	190	86.8	269	143	73	40	24.2	20.6	Wheatley city, St. Francis County
8	0	3	46	100.0	61	28	11	5	33.7	12.0	Whelen Springs town, Clark County
435	221	115	2,921	89.2	4,092	2,216	771	456	26.0	14.0	White Hall city, Jefferson County
30	21	1	376	100.5	492	238	52	30	34.7	6.9	Wickes town, Polk County
25	11	8	140	95.0	211	111	44	28	22.7	16.1	Widener town, St. Francis County
2	0	0	18	111.1	32	15	2	1	15.8	5.3	Wiederkehr Village city, Franklin County
7	1	1	34	120.6	56	24	9	3	25.3	12.0	Williford town, Sharp County
29	9	1	73	108.2	121	63	39	18	20.4	25.7	Willisville town, Nevada County
49	38	5	279	83.2	392	217	92	57	23.3	18.0	Wilmar city, Drew County
52	33	9	306	79.7	415	240	94	64	24.5	17.1	Wilmot city, Ashley County
57	31	13	483	87.0	656	346	101	61	27.4	11.2	Wilson city, Mississippi County
33	19	5	192	94.8	290	152	57	31	22.5	15.2	Wilton city, Little River County
18	4	5	83	101.2	126	64	27	16	24.6	16.2	Winchester town, Drew County
35	20	4	187	109.1	307	144	59	31	21.5	15.1	Winslow city, Washington County
16	8	3	98	95.9	146	79	27	17	24.0	14.1	Winthrop city, Little River County
18	10	1	111	88.3	148	79	29	16	29.2	13.9	Woodlawn CDP, Cleveland County
51	30	4	213	89.2	326	174	85	54	19.1	21.1	Woodson CDP, Pulaski County
69	23	6	442	94.6	610	317	98	54	29.1	11.4	Wooster town, Faulkner County
83	47	16	680	210.9	1,867	544	146	71	11.7	6.9	Wrightsville city, Pulaski County
654	436	214	4,498	86.0	6,165	3,420	1,304	816	26.3	15.6	Wynne city, Cross County
94	29	2	237	105.5	416	204	125	56	14.6	25.7	Yarborough Landing CDP, Little River County
125	95	56	652	84.7	948	523	276	176	21.3	22.9	Yellville city, Marion County
9	4	1	51	102.0	80	40	14	7	22.3	13.6	Zinc town, Boone County

Table 3.

Race and Hispanic or Latino Origin: 2010

[For information on confidentiality protection, nonsampling error, and definitions, see Selected Appendixes at <www.census.gov/prod/cen2010/cph-1-a.pdf>]

State County County Subdivision Place	Total population	Race							Hispanic or Latino (of any race)
		One race							
		White	Black or African American	American Indian and Alaska Native	Asian	Native Hawaiian and Other Pacific Islander	Some Other Race	Two or More Races	
Arkansas.....	2,915,918	2,245,229	449,895	22,248	36,102	5,863	99,571	57,010	186,050
Arkansas County.....	19,019	13,659	4,661	36	92	2	320	249	513
Arkansas township.....	92	84	8	0	0	0	0	0	0
Barton township.....	210	203	1	1	3	0	0	2	0
Bayou Meto township.....	187	177	5	0	0	0	4	1	4
Brewer township.....	50	50	0	0	0	0	0	0	0
Chester township.....	260	254	0	0	0	0	0	6	0
Crockett township.....	104	104	0	0	0	0	0	0	0
Garland township.....	134	126	4	0	0	0	0	4	2
Gum Pond township.....	9,220	5,335	3,455	21	51	0	224	134	325
Stuttgart city (part).....	8,827	5,043	3,370	17	51	0	223	123	319
Henton township.....	496	380	112	2	0	0	1	1	2
Humphrey city (part).....	249	137	110	0	1	0	1	1	2
Keaton township.....	892	751	130	1	0	0	2	8	7
La Grue township.....	4,489	3,612	723	9	16	0	73	56	135
DeWitt city.....	3,292	2,452	706	9	12	0	68	45	106
McFall township.....	102	82	16	0	0	0	0	4	0
Mill Bayou township.....	550	523	21	0	0	1	0	5	0
Almyra town.....	283	277	6	0	0	0	0	0	0
Morris township.....	702	618	46	0	19	1	2	16	10
Stuttgart city (part).....	499	434	38	0	18	0	2	7	10
Point Deluce township.....	202	188	6	0	0	0	5	3	11
Prairie township.....	609	574	29	0	1	0	0	5	4
St. Charles town.....	230	225	1	0	1	0	0	3	0
Stanley township.....	720	598	105	2	2	0	9	4	13
Gillett city.....	691	572	105	2	1	0	7	4	11
Ashley County.....	21,853	15,143	5,640	70	40	3	709	248	1,069
Banner township.....	158	109	2	1	0	0	41	5	44
Bayou township.....	55	54	0	0	0	0	1	0	1
Bearhouse township.....	37	24	13	0	0	0	0	0	0
Beech Creek township.....	46	46	0	0	0	0	0	0	0
Carter township.....	4,412	2,976	982	26	5	2	377	44	525
Hamburg city.....	2,857	1,664	859	20	4	1	273	36	389
De Bastrop township.....	319	110	196	0	0	0	11	2	15
Parkdale city.....	277	81	186	0	0	0	10	0	12
Egypt township.....	10,620	7,179	3,146	23	34	1	116	121	237
Crossett city.....	5,507	3,025	2,326	8	26	0	63	59	122
North Crossett CDP (part).....	2,865	2,427	358	12	8	1	24	35	65
West Crossett CDP.....	1,256	796	420	0	0	0	19	21	28
Elon township.....	477	424	39	3	0	0	5	6	11
Extra township.....	304	281	6	0	0	0	16	1	25
Longview township.....	890	812	35	3	0	0	26	14	35
Marais Saline township.....	165	133	32	0	0	0	0	0	2
Mill Creek township.....	1,558	1,383	155	0	0	0	4	16	7
North Crossett CDP (part).....	254	206	47	0	0	0	0	1	0
Montrose township.....	367	119	232	1	0	0	13	2	22
Montrose city.....	354	112	226	1	0	0	13	2	22
Portland township.....	540	324	202	0	1	0	6	7	6
Portland city.....	430	261	159	0	1	0	4	5	4
Prairie township.....	277	241	21	1	0	0	3	11	6
Union township.....	60	36	10	0	0	0	11	3	12
White township.....	897	702	116	11	0	0	58	10	90
Fountain Hill town.....	175	110	56	1	0	0	6	2	7
Wilmot township.....	671	190	453	1	0	0	21	6	31
Wilmot city.....	550	115	422	1	0	0	9	3	15
Baxter County.....	41,513	40,231	67	232	169	17	193	604	688
Bayou township.....	360	349	0	0	1	0	1	9	2
Big Flat township.....	198	194	0	0	0	0	0	4	2
Big Flat town (part).....	104	103	0	0	0	0	0	1	1
Buckhorn township.....	969	943	0	5	2	0	0	19	23
Briarcliff city (part).....	5	5	0	0	0	0	0	0	0
Norfolk city (part).....	50	49	0	1	0	0	0	0	0
Salesville city.....	450	431	0	3	0	0	0	16	20
Buford township.....	1,295	1,272	1	5	5	0	6	6	20
Greenwood township.....	164	161	0	3	0	0	0	0	0
Grover township.....	2,438	2,381	3	6	11	0	10	27	37
Lakeview city.....	741	727	0	2	4	0	2	6	11
Midway CDP (part).....	292	285	0	1	1	0	1	4	10
Independence township.....	1,891	1,837	1	9	5	3	6	30	37
Midway CDP (part).....	265	251	0	1	0	0	6	7	20
Mountain Home city (part).....	0	0	0	0	0	0	0	0	0
Logan township.....	1,566	1,514	4	13	2	2	0	31	16
Midway CDP (part).....	527	500	1	8	2	0	0	16	7
Lone Rock township.....	415	396	1	4	8	0	0	6	3
Norfolk city (part).....	89	85	0	1	3	0	0	0	0
Matney township.....	107	103	0	2	0	0	0	2	0
Mill township.....	2,478	2,397	6	12	5	2	3	53	32
Mountain Home township.....	19,659	19,036	38	112	97	8	104	264	364
Mountain Home city (part).....	12,439	12,013	35	63	72	7	67	182	245

Table 3.

Race and Hispanic or Latino Origin: 2010—Con.

[For information on confidentiality protection, nonsampling error, and definitions, see Selected Appendixes at <www.census.gov/prod/cen2010/cph-1-a.pdf>]

Not Hispanic or Latino								Two or More Races	State County County Subdivision Place
Total	One race								
	White	Black or African American	American Indian and Alaska Native	Asian	Native Hawaiian and Other Pacific Islander	Some Other Race			
2,729,868	2,173,469	447,102	20,183	35,647	5,509	2,121	45,837	Arkansas	
18,506	13,511	4,634	31	92	2	11	225	Arkansas County	
92	84	8	0	0	0	0	0	Arkansas township	
210	203	1	1	3	0	0	0	Barton township	
183	177	5	0	0	0	0	0	Bayou Meto township	
50	50	0	0	0	0	0	0	Brewer township	
260	254	0	0	0	0	0	0	Chester township	
104	104	0	0	0	0	0	0	Crockett township	
132	126	4	0	0	0	0	0	Garland township	
8,895	5,250	3,441	20	51	0	7	126	Gum Pond township	
8,508	4,959	3,358	16	51	0	7	117	Stuttgart city (part)	
494	380	112	2	0	0	0	0	Henton township	
247	137	110	0	0	0	0	0	Humphrey city (part)	
885	746	130	1	0	0	1	7	Keaton township	
4,354	3,571	713	5	16	0	2	47	La Grue township	
3,186	2,425	702	5	12	0	2	40	DeWitt city	
102	82	16	0	0	0	0	0	McFall township	
550	523	21	0	0	1	0	4	Mill Bayou township	
283	277	6	0	0	0	0	0	Almyra town	
692	611	46	0	19	1	1	14	Morris township	
489	427	38	0	18	0	1	5	Stuttgart city (part)	
191	184	4	0	0	0	0	3	Point Deluce township	
605	571	29	0	1	0	0	4	Prairie township	
230	225	1	0	1	0	0	3	St. Charles town	
707	595	104	2	2	0	0	4	Stanley township	
680	569	104	2	1	0	0	4	Gillett city	
20,784	14,901	5,619	53	40	2	4	165	Ashley County	
114	108	2	1	0	0	0	3	Banner township	
54	54	0	0	0	0	0	0	Bayou township	
37	24	13	0	0	0	0	0	Bearhouse township	
46	46	0	0	0	0	0	0	Beech Creek township	
3,887	2,871	978	16	5	1	1	15	Carter township	
2,468	1,581	857	12	4	0	1	13	Hamburg city	
304	110	194	0	0	0	0	0	De Bastrop township	
265	81	184	0	0	0	0	0	Parkdale city	
10,383	7,096	3,137	21	34	1	2	92	Egypt township	
5,385	2,986	2,318	8	26	0	1	46	Crossett city	
2,800	2,396	358	10	8	1	0	27	North Crossett CDP (part)	
1,228	794	419	0	0	0	0	15	West Crossett CDP	
466	422	39	2	0	0	0	3	Elon township	
279	272	6	0	0	0	0	1	Extra township	
855	808	35	3	0	0	1	8	Longview township	
163	131	32	0	0	0	0	0	Marais Saline township	
1,551	1,381	154	0	0	0	0	16	Mill Creek township	
254	206	47	0	0	0	0	1	North Crossett CDP (part)	
345	114	229	1	0	0	0	1	Montrose township	
332	107	223	1	0	0	0	1	Montrose city	
534	324	202	0	1	0	0	7	Portland township	
426	261	159	0	1	0	0	5	Portland city	
271	241	21	1	0	0	0	8	Prairie township	
48	36	9	0	0	0	0	3	Union township	
807	682	115	7	0	0	0	3	White township	
168	110	56	1	0	0	0	1	Fountain Hill town	
640	181	453	1	0	0	0	5	Wilmot township	
535	109	422	1	0	0	0	3	Wilmot city	
40,825	39,837	59	217	163	16	14	519	Baxter County	
358	348	0	0	1	0	0	9	Bayou township	
196	192	0	0	0	0	0	4	Big Flat township	
103	102	0	0	0	0	0	1	Big Flat town (part)	
946	924	0	5	2	0	0	15	Buckhorn township	
5	5	0	0	0	0	0	0	Briarcliff city (part)	
50	49	0	1	0	0	0	0	Norfolk city (part)	
430	415	0	3	0	0	0	12	Salesville city	
1,275	1,259	1	5	5	0	0	5	Buford township	
164	161	0	3	0	0	0	0	Greenwood township	
2,401	2,355	1	5	11	0	2	27	Grover township	
730	718	0	2	4	0	0	6	Lakeview city	
282	276	0	1	1	0	0	4	Midway CDP (part)	
1,854	1,817	1	9	5	3	0	19	Independence township	
245	244	0	1	0	0	0	0	Midway CDP (part)	
0	0	0	0	0	0	0	0	Mountain Home city (part)	
1,550	1,501	4	11	2	2	0	30	Logan township	
520	495	1	6	2	0	0	16	Midway CDP (part)	
412	394	0	4	8	0	0	6	Lone Rock township	
89	85	0	1	3	0	0	0	Norfolk city (part)	
107	103	0	2	0	0	0	2	Matney township	
2,446	2,376	4	11	5	2	0	48	Mill township	
19,295	18,831	35	103	96	7	7	216	Mountain Home township	
12,194	11,877	32	57	71	6	3	148	Mountain Home city (part)	

Table 3.

Race and Hispanic or Latino Origin: 2010—Con.

[For information on confidentiality protection, nonsampling error, and definitions, see Selected Appendixes at <www.census.gov/prod/cen2010/cph-1-a.pdf>]

State County County Subdivision Place	Total population	Race							Hispanic or Latino (of any race)
		One race							
		White	Black or African American	American Indian and Alaska Native	Asian	Native Hawaiian and Other Pacific Islander	Some Other Race	Two or More Races	
Baxter County—Con.									
North Fork township.....	1,574	1,520	5	9	5	1	7	27	13
Norfolk city (part).....	372	355	5	1	2	0	0	9	1
Pigeon township.....	1,850	1,796	2	20	8	0	3	21	16
Union township.....	1,856	1,826	1	5	4	0	0	20	18
Briardcliff city (part).....	231	231	0	0	0	0	0	0	0
Whiteville township.....	4,693	4,506	5	27	16	1	53	85	105
Cotter city.....	970	907	1	13	2	0	24	23	33
Gassville city.....	2,078	1,990	1	11	12	1	24	39	47
Mountain Home city (part).....	9	9	0	0	0	0	0	0	0
Benton County.....	221,339	182,817	2,814	3,751	6,319	671	19,061	5,906	34,283
Township 1.....	13,223	12,304	27	201	85	18	376	212	1,002
Avoca town (part).....	332	278	0	2	2	1	39	10	73
Garfield town.....	502	477	0	3	0	10	4	8	5
Gateway town.....	405	363	0	17	2	0	18	5	32
Lost Bridge Village CDP.....	434	415	1	11	1	2	3	1	4
Prairie Creek CDP.....	2,066	1,965	10	27	26	1	10	27	42
Rogers city (part).....	1,667	1,496	6	21	11	2	91	40	316
Township 2.....	14,279	11,278	68	179	100	3	2,195	456	4,305
Lowell city (part).....	87	71	0	0	0	0	16	0	20
Rogers city (part).....	6,110	3,774	48	74	42	1	1,897	274	3,582
Springdale city (part).....	317	237	2	2	4	0	68	4	121
Township 3.....	20,037	13,201	283	222	408	375	4,970	578	8,083
Bethel Heights city (part).....	2,197	1,299	46	32	64	196	512	48	812
Lowell city (part).....	3,711	2,641	33	48	89	11	778	111	1,199
Rogers city (part).....	12,402	8,219	151	119	178	68	3,296	371	5,504
Springdale city (part).....	1,589	944	52	22	75	100	354	42	518
Township 4.....	25,596	22,298	468	235	992	63	1,088	452	2,432
Bentonville city (part).....	12	11	1	0	0	0	0	0	0
Bethel Heights city (part).....	175	162	0	1	8	0	0	4	11
Cave Springs city (part).....	1,708	1,577	15	22	32	1	28	33	77
Elm Springs city (part).....	30	27	0	0	3	0	0	0	0
Lowell city (part).....	3,529	2,990	30	52	106	17	255	79	589
Rogers city (part).....	15,081	13,030	350	100	745	17	575	264	1,329
Springdale city (part).....	3,915	3,472	68	35	96	17	171	56	348
Township 5.....	12,792	9,301	157	169	186	35	2,475	469	4,116
Rogers city (part).....	12,792	9,301	157	169	186	35	2,475	469	4,116
Township 6.....	14,033	10,426	181	190	501	33	2,273	429	3,540
Avoca town (part).....	156	144	0	0	1	0	5	6	12
Bentonville city (part).....	1,701	1,471	19	19	115	2	43	32	75
Little Flock city (part).....	2,580	2,069	64	49	111	7	190	90	318
Pea Ridge city (part).....	91	74	0	2	0	0	11	4	13
Rogers city (part).....	7,903	5,394	89	97	269	20	1,781	253	2,772
Township 7.....	20,317	19,228	153	200	79	9	314	334	848
Bella Vista town (part).....	11,132	10,632	89	113	37	6	89	166	301
Bentonville city (part).....	769	660	20	5	19	1	35	29	102
Little Flock city (part).....	5	5	0	0	0	0	0	0	0
Pea Ridge city (part).....	4,703	4,411	33	41	12	2	110	94	263
Township 8.....	12,637	10,591	270	172	702	28	554	320	1,096
Bentonville city (part).....	12,578	10,546	270	167	697	28	554	316	1,093
Township 9.....	31,362	25,504	918	390	2,339	55	1,364	792	3,055
Bentonville city (part).....	20,043	15,844	562	245	2,101	47	734	510	1,789
Cave Springs city (part).....	21	21	0	0	0	0	0	0	0
Centerton city (part).....	9,426	7,907	339	115	218	8	590	249	1,161
Highfill town (part).....	13	13	0	0	0	0	0	0	0
Rogers city (part).....	9	9	0	0	0	0	0	0	0
Township 10.....	16,402	15,730	91	174	96	10	102	199	431
Bella Vista town (part).....	15,329	14,731	85	159	87	9	85	173	387
Bentonville city (part).....	198	188	4	0	4	0	0	2	15
Hiwassee CDP (part).....	434	400	2	9	0	1	8	14	15
Township 11.....	12,273	10,650	41	397	257	23	495	410	1,022
Bella Vista town (part).....	0	0	0	0	0	0	0	0	0
Centerton city (part).....	89	88	0	0	0	0	0	1	0
Cherokee City CDP.....	72	64	0	4	0	0	2	2	2
Decatur city.....	1,699	1,254	12	73	16	0	256	88	483
Gravette city.....	2,325	2,090	13	81	16	1	28	96	94
Highfill town (part).....	116	115	1	0	0	0	0	0	0
Hiwassee CDP (part).....	63	59	0	1	0	0	0	3	8
Maysville CDP.....	130	107	0	7	2	0	2	12	2
Sulphur Springs city.....	511	451	3	12	1	22	6	16	22
Township 12.....	15,158	11,884	86	692	313	8	1,484	691	2,347
Gentry city (part).....	3,126	2,450	7	172	134	4	255	104	379
Siloam Springs city (part).....	8,465	6,447	69	381	96	4	1,050	418	1,665
Township 13.....	13,230	10,422	71	530	261	11	1,371	564	2,006
Elm Springs city (part).....	8	3	0	0	0	0	5	0	5
Gentry city (part).....	32	28	0	4	0	0	0	0	0
Highfill town (part).....	454	401	5	9	3	0	13	23	19
Siloam Springs city (part).....	6,574	4,706	50	314	138	3	1,027	336	1,463
Springdale city (part).....	233	210	4	9	1	2	1	6	5
Springtown town.....	87	66	0	12	0	0	7	2	11

Table 3.

Race and Hispanic or Latino Origin: 2010—Con.

[For information on confidentiality protection, nonsampling error, and definitions, see Selected Appendixes at <www.census.gov/prod/cen2010/cph-1-a.pdf>]

Not Hispanic or Latino									State County County Subdivision Place
Total	One race						Two or More Races		
	White	Black or African American	American Indian and Alaska Native	Asian	Native Hawaiian and Other Pacific Islander	Some Other Race			
1,561	1,512	5	7	5	1	4	27	Baxter County—Con.	
371	354	5	1	2	0	0	9	North Fork township	
1,834	1,788	2	20	3	0	0	21	Norfolk city (part)	
1,838	1,809	1	5	4	0	0	19	Pigeon township	
231	231	0	0	0	0	0	0	Union township	
4,588	4,467	5	27	16	1	1	71	Briarcliff city (part)	
937	898	1	13	2	0	1	22	Whiteville township	
2,031	1,974	1	11	12	1	0	32	Cotter city	
9	9	0	0	0	0	0	0	Gassville city	
								Mountain Home city (part)	
187,056	169,605	2,647	3,440	6,245	634	224	4,261	Benton County	
12,221	11,744	27	188	79	14	7	162	Township 1	
259	245	0	2	2	1	0	9	Avoca town (part)	
497	477	0	3	0	9	0	8	Garfield town	
373	350	0	15	2	0	3	3	Gateway town	
430	414	1	11	1	2	0	1	Lost Bridge Village CDP	
2,024	1,932	10	27	26	1	2	26	Prairie Creek CDP	
1,351	1,299	6	20	11	0	0	15	Rogers city (part)	
9,974	9,446	51	146	99	3	7	222	Township 2	
67	67	0	0	0	0	0	0	Lowell city (part)	
2,528	2,322	35	44	41	1	3	82	Rogers city (part)	
196	185	2	2	4	0	0	3	Springdale city (part)	
11,954	10,427	252	163	401	374	23	314	Township 3	
1,385	1,028	46	16	64	196	1	34	Bethel Heights city (part)	
2,512	2,282	31	39	89	11	2	58	Lowell city (part)	
6,898	6,254	123	86	171	67	16	181	Rogers city (part)	
1,071	784	51	21	75	100	4	36	Springdale city (part)	
23,164	21,122	448	221	973	59	22	319	Township 4	
12	11	1	0	0	0	0	0	Bentonville city (part)	
164	151	0	1	8	0	0	4	Bethel Heights city (part)	
1,631	1,534	13	21	31	1	0	31	Cave Springs city (part)	
30	27	0	0	3	0	0	0	Elm Springs city (part)	
2,940	2,686	28	46	104	14	0	62	Lowell city (part)	
13,752	12,375	341	98	732	16	20	170	Rogers city (part)	
3,567	3,322	61	30	93	17	2	42	Springdale city (part)	
8,676	7,924	134	130	179	34	32	243	Township 5	
8,676	7,924	134	130	179	34	32	243	Rogers city (part)	
10,493	9,341	162	169	498	30	11	282	Township 6	
144	137	0	0	1	0	0	6	Avoca town (part)	
1,626	1,438	19	19	115	2	5	28	Bentonville city (part)	
2,262	1,963	63	40	111	7	2	76	Little Flock city (part)	
78	73	0	2	0	0	0	3	Pea Ridge city (part)	
5,131	4,535	77	90	266	17	4	142	Rogers city (part)	
19,469	18,731	149	195	75	9	21	289	Township 7	
10,831	10,430	87	108	37	6	11	152	Bella Vista town (part)	
667	601	20	5	15	1	2	23	Bentonville city (part)	
5	5	0	0	0	0	0	0	Little Flock city (part)	
4,440	4,274	31	41	12	2	1	79	Pea Ridge city (part)	
11,541	10,134	254	164	698	19	16	256	Township 8	
11,485	10,090	254	159	693	19	16	254	Bentonville city (part)	
28,307	23,977	901	365	2,330	55	29	650	Township 9	
18,254	14,880	552	234	2,092	47	25	424	Bentonville city (part)	
21	21	0	0	0	0	0	0	Cave Springs city (part)	
8,265	7,399	334	105	218	8	4	197	Centeron city (part)	
13	13	0	0	0	0	0	0	Highfill town (part)	
9	9	0	0	0	0	0	0	Rogers city (part)	
15,971	15,423	88	165	94	6	17	178	Township 10	
14,942	14,451	82	150	85	5	17	152	Bella Vista town (part)	
183	173	4	0	4	0	0	2	Bentonville city (part)	
419	393	2	9	0	1	0	14	Hiwasse CDP (part)	
11,251	10,202	36	379	257	22	5	350	Township 11	
0	0	0	0	0	0	0	0	Bella Vista town (part)	
89	88	0	0	0	0	0	1	Centeron city (part)	
70	64	0	4	0	0	0	2	Cherokee City CDP	
1,216	1,061	8	69	16	0	0	62	Decatur city	
2,231	2,042	13	78	16	0	0	82	Gravette city	
116	115	1	0	0	0	0	0	Highfill town (part)	
55	51	0	1	0	0	0	3	Hiwasse CDP (part)	
128	107	0	7	2	0	0	12	Maysville CDP	
489	439	3	12	1	22	0	12	Sulphur Springs city	
12,811	11,226	77	654	303	3	20	528	Township 12	
2,747	2,352	6	164	131	0	5	89	Gentry city (part)	
6,800	5,964	62	361	91	3	12	307	Siloam Springs city (part)	
11,224	9,908	68	501	259	6	14	468	Township 13	
3	3	0	0	0	0	0	0	Elm Springs city (part)	
32	28	0	4	0	0	0	0	Gentry city (part)	
435	398	5	9	3	0	0	20	Highfill town (part)	
5,111	4,350	49	290	136	3	11	272	Siloam Springs city (part)	
228	206	4	9	1	2	0	6	Springdale city (part)	
76	62	0	12	0	0	0	2	Springtown town	

Table 3.

Race and Hispanic or Latino Origin: 2010—Con.

[For information on confidentiality protection, nonsampling error, and definitions, see Selected Appendixes at <www.census.gov/prod/cen2010/cph-1-a.pdf>]

State County County Subdivision Place	Total population	Race							Two or More Races	Hispanic or Latino (of any race)
		One race								
		White	Black or African American	American Indian and Alaska Native	Asian	Native Hawaiian and Other Pacific Islander	Some Other Race			
Boone County.....	36,903	35,624	72	263	156	21	120	647	674	
Batavia township.....	911	880	1	7	3	1	4	15	13	
Bellefonte township.....	2,380	2,298	5	24	5	0	3	45	30	
Bellefonte town.....	454	445	0	4	0	0	0	5	3	
Harrison city (part).....	278	269	1	3	0	0	2	3	1	
Blythe township.....	245	237	0	2	1	0	3	2	7	
Bryan township.....	1,018	986	1	6	4	0	3	18	20	
Harrison city (part).....	0	0	0	0	0	0	0	0	0	
Carrollton township.....	843	805	1	14	1	0	7	15	16	
Alpena town (part).....	319	295	0	8	1	0	3	12	6	
Elixir township.....	2,802	2,678	12	29	3	1	5	74	49	
Bergman town.....	439	419	4	1	0	0	3	12	18	
Ewing township.....	458	444	1	3	1	0	0	9	9	
Gaither township.....	676	665	0	2	1	0	0	8	8	
Jackson township.....	1,340	1,307	1	2	9	0	4	17	14	
Harrison city (part).....	117	116	0	0	0	0	0	1	0	
Jefferson township.....	1,202	1,173	3	6	2	0	1	17	13	
Valley Springs town.....	183	175	1	2	0	0	0	5	7	
Lee township.....	1,867	1,807	4	11	7	4	10	24	36	
Long Creek township.....	902	872	1	7	1	0	6	15	26	
North Harrison township.....	8,057	7,762	21	48	69	11	38	108	196	
Harrison city (part).....	7,116	6,848	21	42	66	5	32	102	171	
Olvey township.....	440	432	0	1	0	0	0	7	3	
Omaha township.....	2,267	2,180	3	18	8	1	2	55	33	
Omaha town.....	169	156	0	1	0	1	2	9	3	
Prairie township.....	444	423	1	9	0	0	1	10	1	
Everton town.....	133	121	1	5	0	0	1	5	1	
South Harrison township.....	7,590	7,330	12	52	38	2	31	125	133	
Harrison city (part).....	5,432	5,215	12	39	29	0	31	106	114	
Sugar Loaf township.....	2,320	2,250	2	18	3	1	1	45	43	
Diamond City city.....	782	755	1	9	1	0	1	15	17	
Lead Hill town.....	271	263	0	3	0	0	0	5	7	
South Lead Hill town.....	102	102	0	0	0	0	0	0	1	
Summit township.....	556	528	2	4	0	0	0	22	14	
Zinc township.....	585	567	1	0	0	0	1	16	10	
Zinc town.....	103	91	1	0	0	0	1	10	2	
Bradley County.....	11,508	6,934	3,173	56	27	1	1,162	155	1,516	
Clay township.....	568	377	167	2	2	0	7	13	9	
Banks town.....	124	109	9	0	2	0	4	0	4	
Eagle township.....	125	110	10	0	0	0	5	0	5	
Marion township.....	194	186	5	0	0	0	1	2	5	
Moro township.....	50	46	0	0	0	0	4	0	4	
Quachita township.....	215	176	13	1	0	0	22	3	29	
Palestine township.....	274	203	59	2	1	0	9	0	12	
Pennington township.....	8,415	4,863	2,592	22	20	0	816	102	1,030	
Warren city.....	6,003	2,722	2,454	17	18	0	715	77	901	
River township.....	131	114	4	0	2	0	8	3	12	
Sumpter township.....	126	68	56	0	0	0	0	2	0	
Washington township.....	1,410	791	267	29	2	1	290	30	410	
Hermitage town.....	830	290	237	29	1	0	254	19	349	
Calhoun County.....	5,368	4,001	1,192	15	11	0	74	75	152	
Township 1.....	541	389	132	1	1	0	9	9	12	
Thornton city.....	407	265	126	1	1	0	9	5	11	
Township 2.....	679	512	154	0	3	0	6	4	10	
Township 3.....	610	569	21	7	1	0	9	3	16	
Hampton city (part).....	272	251	12	0	0	0	9	0	9	
Tinsman town.....	54	49	4	1	0	0	0	0	0	
Township 4.....	565	336	223	0	0	0	0	6	8	
Harrell town.....	254	129	123	0	0	0	0	2	0	
Township 5.....	666	483	160	2	0	0	7	14	12	
Township 6.....	568	470	60	3	3	0	16	16	39	
Township 7.....	687	613	59	1	3	0	3	8	8	
Township 8.....	657	460	163	1	0	0	21	12	42	
Hampton city (part).....	657	460	163	1	0	0	21	12	42	
Township 9.....	395	169	220	0	0	0	3	3	5	
Hampton city (part).....	395	169	220	0	0	0	3	3	5	
Carroll County.....	27,446	24,593	103	251	164	39	1,677	619	3,489	
Beaver township.....	1,787	1,714	0	11	15	0	16	31	39	
Beaver town.....	100	97	0	0	0	0	0	3	0	
Holiday Island CDP (part).....	1,247	1,198	0	10	12	0	11	16	28	
Cabanal township.....	381	0	3	3	0	0	1	2	15	
Carrollton township.....	716	688	0	11	1	0	6	10	33	
Alpena town (part).....	2	2	0	0	0	0	0	0	0	
Cedar township.....	3,575	3,326	14	47	14	0	70	104	124	
Eureka Springs city (part).....	2,062	1,888	12	26	13	0	47	76	90	
Holiday Island CDP (part).....	5	5	0	0	0	0	0	0	0	
Coin township.....	655	600	0	4	1	0	30	20	67	
Alpena town (part).....	71	71	0	0	0	0	0	0	0	
Cross township.....	284	271	2	1	2	0	1	7	18	

Table 3.

Race and Hispanic or Latino Origin: 2010—Con.

[For information on confidentiality protection, nonsampling error, and definitions, see Selected Appendixes at <www.census.gov/prod/cen2010/cph-1-a.pdf>]

Not Hispanic or Latino									State County County Subdivision Place
Total	One race						Two or More Races		
	White	Black or African American	American Indian and Alaska Native	Asian	Native Hawaiian and Other Pacific Islander	Some Other Race			
36,229	35,139	64	247	153	21	17	588	Boone County	
898	873	1	6	3	1	0	14	Batavia township	
2,350	2,278	5	24	3	0	2	38	Bellefonte township	
451	442	0	4	0	0	0	5	Bellefonte town	
277	268	1	3	0	0	2	3	Harrison city (part)	
238	235	0	1	1	0	0	1	Blythe township	
998	970	1	6	4	0	0	17	Bryan township	
0	0	0	0	0	0	0	0	Harrison city (part)	
827	797	1	14	1	0	0	14	Carrollton township	
313	292	0	8	1	0	0	12	Alpena town (part)	
2,753	2,641	11	27	3	1	0	70	Elixir township	
421	404	1	1	0	0	0	12	Bergman town	
449	435	1	3	1	0	0	9	Ewing township	
668	657	0	2	1	0	0	8	Gaither township	
1,326	1,300	0	2	9	0	0	15	Jackson township	
117	116	0	0	0	0	0	1	Harrison city (part)	
1,189	1,165	3	6	2	0	0	13	Jefferson township	
176	172	1	2	0	0	0	1	Valley Springs town	
1,831	1,771	4	11	7	4	10	24	Lee township	
876	859	1	1	1	0	0	14	Long Creek township	
7,861	7,621	20	46	68	11	0	95	North Harrison township	
6,945	6,724	20	40	65	5	0	91	Harrison city (part)	
437	429	0	1	0	0	0	7	Olvey township	
2,234	2,155	2	16	8	1	0	52	Omaha township	
166	156	0	0	0	1	0	9	Omaha town	
443	423	1	9	0	0	0	10	Prairie township	
132	121	1	5	0	0	0	5	Everton town	
7,457	7,236	11	52	38	2	5	113	South Harrison township	
5,318	5,137	11	39	29	0	5	97	Harrison city (part)	
2,277	2,216	1	16	3	1	0	40	Sugar Loaf township	
765	743	0	7	1	0	0	14	Diamond City city	
264	256	0	3	0	0	0	5	Lead Hill town	
101	101	0	0	0	0	0	0	South Lead Hill town	
542	519	0	4	0	0	0	19	Summit township	
575	559	1	0	0	0	0	15	Zinc township	
101	91	1	0	0	0	0	9	Zinc town	
9,992	6,676	3,167	15	25	1	1	107	Bradley County	
559	377	165	2	2	0	0	13	Clay township	
120	109	9	0	2	0	0	0	Banks town	
120	110	10	0	0	0	0	0	Eagle township	
189	184	5	0	0	0	0	0	Marion township	
46	46	0	0	0	0	0	0	Moro township	
186	170	13	1	0	0	0	2	Quachita township	
262	200	59	2	1	0	0	0	Palestine township	
7,385	4,698	2,589	10	18	0	1	69	Pennington township	
5,102	2,583	2,451	6	16	0	0	46	Warren city	
119	110	4	0	2	0	0	3	River township	
126	68	56	0	0	0	0	2	Sumpter township	
1,000	713	266	0	2	1	0	18	Washington township	
481	237	236	0	1	0	0	7	Hermitage town	
5,216	3,939	1,190	10	11	0	2	64	Calhoun County	
529	385	132	1	1	0	2	8	Township 1	
396	261	126	1	1	0	2	5	Thornton city	
669	508	154	0	3	0	0	4	Township 2	
594	567	21	3	1	0	0	2	Township 3	
263	251	12	0	0	0	0	0	Hampton city (part)	
54	49	4	1	0	0	0	0	Tinsman town	
557	329	222	0	0	0	0	6	Township 4	
254	129	123	0	0	0	0	2	Harrell town	
654	479	159	2	0	0	0	14	Township 5	
529	450	60	3	3	0	0	13	Township 6	
679	608	59	1	3	0	0	8	Township 7	
615	445	163	0	0	0	0	7	Township 8	
615	445	163	0	0	0	0	7	Hampton city (part)	
390	168	220	0	0	0	0	2	Township 9	
390	168	220	0	0	0	0	2	Hampton city (part)	
23,957	23,062	74	224	160	16	18	403	Carroll County	
1,748	1,694	0	11	14	0	0	29	Beaver township	
100	97	0	0	0	0	0	3	Beaver town	
1,219	1,183	0	10	12	0	0	14	Holiday Island CDP (part)	
366	361	0	3	0	0	0	2	Cabanal township	
683	666	0	7	1	0	0	9	Carrollton township	
2	2	0	0	0	0	0	0	Alpena town (part)	
3,451	3,285	14	46	14	0	3	89	Cedar township	
1,972	1,857	12	26	13	0	3	61	Eureka Springs city (part)	
5	5	0	0	0	0	0	0	Holiday Island CDP (part)	
588	579	0	4	1	0	0	4	Coin township	
71	71	0	0	0	0	0	0	Alpena town (part)	
266	260	2	1	2	0	0	1	Cross township	

Table 3.

Race and Hispanic or Latino Origin: 2010—Con.

[For information on confidentiality protection, nonsampling error, and definitions, see Selected Appendixes at <www.census.gov/prod/cen2010/cph-1-a.pdf>]

State County County Subdivision Place	Total population	Race							Hispanic or Latino (of any race)
		One race							
		White	Black or African American	American Indian and Alaska Native	Asian	Native Hawaiian and Other Pacific Islander	Some Other Race	Two or More Races	
Carroll County—Con.									
Dry Fork township.....	292	279	0	4	0	0	4	5	9
Franklin township.....	1,269	1,209	6	15	8	6	10	15	41
Holiday Island CDP (part).....	1,121	1,069	6	13	8	6	8	11	39
Hickory township.....	4,977	4,097	28	45	40	12	625	130	1,455
Green Forest city.....	2,761	2,158	20	24	19	8	459	73	1,077
Kings River township.....	625	584	7	7	4	0	1	22	26
Liberty township.....	158	145	0	2	0	0	9	2	11
Long Creek township.....	614	581	1	1	0	0	13	18	21
North Yocum township.....	364	357	2	0	0	0	0	5	2
Blue Eye town (part).....	23	23	0	0	0	0	0	0	0
Oak Grove town (part).....	121	119	0	0	0	0	0	2	1
Omega township.....	489	458	1	6	3	0	11	10	17
Osage township.....	418	398	0	12	0	0	1	7	16
Packard Springs township.....	735	710	6	5	4	0	0	10	2
Piney township.....	226	204	0	13	0	0	0	9	6
Polo township.....	1,224	1,135	2	2	2	0	60	23	81
Berryville city (part).....	5	5	0	0	0	0	0	0	0
Prairie township.....	7,555	6,399	33	53	63	20	814	173	1,489
Berryville city (part).....	5,351	4,370	27	42	48	20	707	137	1,325
South Yocum township.....	649	630	1	5	6	1	4	2	8
Blue Eye town (part).....	7	4	0	2	0	0	0	1	0
Oak Grove town (part).....	248	240	0	1	4	0	3	0	7
Winona township.....	453	433	0	4	1	0	1	14	9
Eureka Springs city (part).....	11	10	0	0	0	0	0	1	0
Chicot County.....	11,800	4,864	6,381	23	55	4	381	92	542
Bowie township.....	3,233	959	2,184	4	20	0	38	28	65
Dermott city.....	2,316	468	1,802	2	17	0	3	24	23
Carlton township.....	5,086	2,869	1,894	10	34	1	224	54	332
Lake Village city.....	2,575	930	1,558	2	21	1	36	27	73
Planters township.....	3,481	1,036	2,303	9	1	3	119	10	145
Eudora city.....	2,269	211	2,030	8	1	0	14	5	22
Clark County.....	22,995	16,518	5,413	98	120	5	497	344	926
Caddo township.....	22,995	16,518	5,413	98	120	5	497	344	926
Amity city.....	723	690	5	6	2	0	16	4	26
Arkadelphia city.....	10,714	7,020	3,244	52	85	3	135	175	347
Caddo Valley town.....	635	503	101	6	2	1	3	19	18
Gum Springs town.....	120	49	64	0	0	0	6	1	6
Gurdon city.....	2,212	1,106	839	2	3	1	231	30	317
Okolona town.....	147	116	29	0	0	0	1	1	1
Whelen Springs town.....	92	78	12	2	0	0	0	0	2
Clay County.....	16,083	15,682	56	42	20	1	80	202	217
Bennett-Lemmons township.....	643	625	1	2	0	1	2	12	7
McDougal town.....	186	175	1	0	0	1	2	7	2
Bradshaw-Haywood township.....	645	632	1	3	0	0	0	9	1
Greenway city.....	209	203	0	0	0	0	0	6	1
Brown-Carpenter township.....	411	401	1	2	0	0	2	5	2
Success town.....	149	145	0	0	0	0	0	4	0
Cache-Wilson township.....	477	461	0	1	0	0	8	7	10
Knobel city.....	287	282	0	1	0	0	0	4	2
Chalk Bluff-Liddell township.....	598	582	2	4	1	0	1	8	4
St. Francis city.....	250	250	2	3	1	0	0	7	3
Clark township.....	193	185	0	2	2	0	0	4	4
Peach Orchard city.....	135	132	0	2	0	0	0	1	1
Cleveland-North Kilgore township.....	2,665	2,591	4	7	8	0	11	44	24
Corning city (part).....	1,910	1,869	2	2	5	0	8	24	22
East Oak Bluff-Blue Cane township.....	1,527	1,480	9	4	1	0	8	25	27
Rector city (part).....	1,006	981	3	2	1	0	3	16	23
Gleghorn-South Kilgore township.....	1,754	1,708	6	9	1	0	17	13	32
Corning city (part).....	1,467	1,427	6	8	0	0	17	9	31
Johnson township.....	225	219	5	0	0	0	0	1	1
Knob township.....	243	238	0	1	0	0	0	4	1
Nelson township.....	209	197	4	0	0	0	0	8	3
Datto town.....	100	90	4	0	0	0	0	6	3
North St. Francis township.....	2,628	2,581	10	2	2	0	5	28	38
Piggott city (part).....	2,330	2,292	4	2	2	0	5	25	36
Payne-Swain township.....	339	335	0	0	0	0	0	4	7
Nimmons town.....	69	68	0	0	0	0	0	1	0
Pollard township.....	532	529	0	0	0	0	0	3	5
Pollard city.....	222	220	0	0	0	0	0	2	2
South St. Francis township.....	1,720	1,680	13	1	3	0	5	18	25
Piggott city (part).....	1,519	1,480	13	1	3	0	5	17	25
West Oak Bluff township.....	1,274	1,238	0	4	2	0	21	9	26
Rector city (part).....	971	941	0	4	1	0	17	8	20
Cleburne County.....	25,970	25,130	72	141	52	7	203	365	517
California township.....	369	354	0	4	1	0	1	9	2
Center Post township.....	554	528	2	4	3	1	2	14	7
Clayton township.....	926	897	4	6	1	1	1	16	8

Table 3.

Race and Hispanic or Latino Origin: 2010—Con.

[For information on confidentiality protection, nonsampling error, and definitions, see Selected Appendixes at <www.census.gov/prod/cen2010/cph-1-a.pdf>]

Not Hispanic or Latino									State County County Subdivision Place
Total	One race						Two or More Races		
	White	Black or African American	American Indian and Alaska Native	Asian	Native Hawaiian and Other Pacific Islander	Some Other Race			
283	275	0	4	0	0	0	4	Carroll County—Con.	
1,228	1,188	4	13	7	0	1	15	Dry Fork township	
1,082	1,048	4	11	7	0	1	11	Franklin township	
3,522	3,352	16	33	39	0	2	80	Holiday Island CDP (part)	
1,684	1,594	11	19	19	0	2	39	Hickory township	
599	569	2	6	4	0	0	18	Green Forest city	
147	144	0	2	0	0	0	1	Kings River township	
593	578	1	1	0	0	0	13	Liberty township	
362	356	2	0	0	0	0	4	Long Creek township	
23	23	0	0	0	0	0	0	North Yocum township	
120	119	0	0	0	0	0	0	Blue Eye town (part)	
472	455	1	6	3	0	2	5	Oak Grove town (part)	
402	390	0	8	0	0	0	4	Omega township	
733	708	6	5	4	0	0	10	Osage township	
220	204	0	13	0	0	0	3	Packard Springs township	
1,143	1,123	2	2	2	0	2	12	Piney township	
5	5	0	0	0	0	0	0	Polo township	
6,066	5,822	23	50	62	15	8	86	Berryville city (part)	
4,026	3,845	21	39	48	15	5	53	Prairie township	
641	626	1	5	6	1	0	2	Berryville city (part)	
7	4	0	2	0	0	0	1	South Yocum township	
241	236	0	1	4	0	0	0	Blue Eye town (part)	
444	427	0	4	1	0	0	12	Oak Grove town (part)	
11	10	0	0	0	0	0	0	Winona township	
							1	Eureka Springs city (part)	
11,258	4,761	6,347	23	53	3	6	65	Chicot County	
3,168	952	2,168	4	20	0	2	22	Bowie township	
2,293	466	1,786	2	17	0	2	20	Dermott city	
4,754	2,794	1,879	10	32	0	2	37	Carlton township	
2,502	912	1,545	2	21	0	0	22	Lake Village city	
3,336	1,015	2,300	9	1	3	2	6	Planters township	
2,247	207	2,027	8	1	0	0	4	Eudora city	
22,069	16,177	5,366	84	120	5	24	293	Clark County	
22,069	16,177	5,366	84	120	5	24	293	Caddo township	
697	680	5	6	2	0	2	2	Amity city	
10,367	6,860	3,215	38	85	3	14	152	Arkadelphia city	
617	496	98	6	2	1	0	14	Caddo Valley town	
114	49	64	0	0	0	0	1	Gum Springs town	
1,895	1,032	830	2	3	1	1	26	Gurdon city	
146	116	29	0	0	0	0	1	Okolona town	
90	76	12	2	0	0	0	0	Whelen Springs town	
15,866	15,577	56	40	18	1	4	170	Clay County	
636	621	1	2	0	1	0	11	Bennett-Lemmons township	
184	175	1	0	0	1	0	7	McDougal town	
644	631	1	3	0	0	0	9	Bradshaw-Haywood township	
208	202	0	0	0	0	0	6	Greenway city	
409	401	1	2	0	0	0	5	Brown-Carpenter township	
149	145	0	0	0	0	0	4	Success town	
467	461	0	0	0	0	0	6	Cache-Wilson township	
285	282	0	0	0	0	0	3	Knobel city	
594	580	2	4	1	0	0	7	Chalk Bluff-Liddell township	
247	235	2	3	1	0	0	6	St. Francis city	
189	184	0	2	0	0	0	3	Clark township	
134	132	0	2	0	0	0	0	Peach Orchard city	
2,641	2,580	4	7	8	0	2	40	Cleveland-North Kilgore township	
1,888	1,858	2	2	5	0	0	21	Corning city (part)	
1,500	1,466	9	3	1	0	2	19	East Oak Bluff-Blue Cane township	
983	967	3	1	1	0	0	11	Rector city (part)	
1,722	1,695	6	9	1	0	0	11	Gleghorn-South Kilgore township	
1,436	1,414	6	8	0	0	0	8	Corning city (part)	
224	218	5	0	0	0	0	1	Johnson township	
242	237	0	1	0	0	0	4	Knob township	
206	194	4	0	0	0	0	8	Nelson township	
97	87	4	0	0	0	0	6	Datto town	
2,590	2,558	10	2	2	0	0	18	North St. Francis township	
2,294	2,271	4	2	2	0	0	15	Piggott city (part)	
332	328	0	0	0	0	0	4	Payne-Swain township	
69	68	0	0	0	0	0	1	Nimmons town	
527	525	0	0	0	0	0	2	Pollard township	
220	219	0	0	0	0	0	1	Pollard city	
1,695	1,663	13	1	3	0	0	15	South St. Francis township	
1,494	1,463	13	1	3	0	0	14	Piggott city (part)	
1,248	1,235	0	4	2	0	0	7	West Oak Bluff township	
951	940	0	4	1	0	0	6	Rector city (part)	
25,453	24,894	67	126	51	7	4	304	Cleburne County	
367	354	0	4	1	0	0	8	California township	
547	526	2	3	3	1	0	12	Center Post township	
918	890	4	6	1	1	0	16	Clayton township	

Table 3.

Race and Hispanic or Latino Origin: 2010—Con.

[For information on confidentiality protection, nonsampling error, and definitions, see Selected Appendixes at <www.census.gov/prod/cen2010/cph-1-a.pdf>]

State County County Subdivision Place	Total population	Race							Hispanic or Latino (of any race)
		One race							
		White	Black or African American	American Indian and Alaska Native	Asian	Native Hawaiian and Other Pacific Islander	Some Other Race	Two or More Races	
Cleburne County—Con.									
East Peter Creek township.....	716	710	0	2	0	0	0	4	6
Francis township.....	855	841	1	4	2	1	1	5	7
Giles township.....	1,460	1,421	2	9	3	0	10	15	23
Greers Ferry city.....	891	874	0	2	2	0	9	4	23
Grassey township.....	1,184	1,163	0	4	1	0	3	13	13
Concord town.....	244	243	0	0	0	0	0	1	3
Healing Springs township.....	975	959	0	9	1	0	1	5	13
Heber township.....	9,772	9,376	34	49	21	2	130	160	301
Heber Springs city (part).....	6,967	6,643	27	40	13	2	115	127	265
McJester township.....	463	456	1	1	2	0	0	3	7
Morgan township.....	537	526	2	1	2	0	0	6	5
Fairfield Bay city (part).....	183	179	2	0	1	0	0	1	3
Mountain township.....	668	646	2	7	0	0	2	11	9
North Cadron township.....	693	676	2	2	1	0	5	7	8
Quitman city (part).....	246	234	2	0	1	0	5	4	8
Pickens township.....	531	517	0	6	1	0	3	4	9
Pine township.....	262	256	0	0	0	0	3	3	4
Piney township.....	1,319	1,247	6	9	1	1	24	31	42
Poff township.....	103	101	0	0	0	0	1	1	0
Saline township.....	601	575	2	5	0	0	2	17	7
Higden town.....	120	117	0	2	0	0	0	1	0
South Cadron township.....	944	926	0	2	1	0	5	10	10
Quitman city (part).....	486	483	0	2	0	0	0	1	2
Sugar Camp township.....	427	422	0	3	0	0	0	2	3
Sugar Loaf township.....	602	578	1	5	1	0	3	14	12
Valley township.....	621	598	6	3	4	0	6	4	6
Heber Springs city (part).....	198	189	0	3	4	0	0	2	0
West Peter Creek township.....	1,038	1,011	7	5	6	1	0	8	12
Tumbling Shoals CDP.....	978	952	7	5	5	1	0	8	12
Wilburn township.....	350	346	0	1	0	0	0	3	3
Cleveland County.....	8,689	7,452	1,059	23	10	1	79	65	145
Bowman township.....	530	451	73	1	1	0	1	3	2
Harper township.....	538	502	8	7	0	1	16	4	19
Hudgin township.....	325	314	5	1	0	0	0	4	0
Hurricane township.....	528	505	4	0	1	0	16	2	20
Rye CDP.....	146	135	0	0	0	0	9	2	10
Kingsland township.....	1,006	827	160	1	3	0	0	15	10
Kingsland city.....	447	286	147	1	2	0	0	11	8
Lee township.....	407	365	32	5	0	0	0	5	1
Miller township.....	663	648	0	0	1	0	12	2	18
Woodlawn CDP.....	209	207	0	0	0	0	2	0	3
Niven township.....	395	350	43	1	0	0	0	1	8
Rison city (part).....	15	15	0	0	0	0	0	0	0
Redland township.....	622	441	168	3	0	0	10	0	15
New Edinburg CDP.....	127	108	17	0	0	0	2	0	7
Rison township.....	1,522	966	511	4	2	0	22	17	31
Rison city (part).....	1,252	720	493	2	2	0	19	16	27
Rowell township.....	395	384	10	0	0	0	1	0	4
Saline township.....	82	69	11	0	0	0	1	1	2
Smith township.....	424	412	10	0	1	0	0	1	0
Rison city (part).....	77	77	0	0	0	0	0	0	0
White Oak township.....	295	292	1	0	0	0	0	2	1
Staves CDP.....	116	113	1	0	0	0	0	2	1
Whiteville township.....	957	926	23	0	0	0	0	8	14
Columbia County.....	24,552	14,696	9,059	71	177	4	289	256	533
Emerson township.....	1,891	1,395	455	5	4	0	17	15	23
Emerson town.....	368	245	120	0	1	0	2	0	4
McNeil township.....	1,493	716	748	2	4	0	8	15	18
McNeil city.....	516	229	281	1	0	0	0	5	9
Magnolia city (part).....	6	6	0	0	0	0	0	0	0
Magnolia township.....	16,504	9,559	6,297	54	161	4	248	181	422
Magnolia city (part).....	11,571	6,239	4,852	43	144	4	137	152	256
Taylor township.....	1,596	1,364	205	6	6	0	3	12	29
Taylor city.....	566	541	17	3	1	0	0	4	7
Village township.....	699	554	133	2	0	0	6	4	14
Waldo township.....	2,369	1,076	1,253	2	2	0	7	29	27
Waldo city.....	1,372	420	922	1	1	0	7	21	16
Conway County.....	21,273	17,917	2,385	152	83	4	311	421	757
Austin township.....	337	325	4	0	1	0	4	3	11
Bentley township.....	1,337	1,288	7	16	2	1	5	18	36
Oppelo city.....	781	750	5	9	2	1	5	9	29
Bird township.....	884	823	26	7	11	0	3	14	16
Catholic Point township.....	486	438	38	5	1	0	0	4	10
Cedar Falls township.....	346	335	0	2	0	0	2	7	4
Gregory township.....	376	355	8	4	2	0	1	6	3
Griffin township.....	694	668	6	2	0	0	0	18	7
Higgins township.....	84	82	0	0	1	0	1	0	4
Howard township.....	2,024	1,234	682	16	4	0	30	58	74

Table 3.

Race and Hispanic or Latino Origin: 2010—Con.

[For information on confidentiality protection, nonsampling error, and definitions, see Selected Appendixes at <www.census.gov/prod/cen2010/cph-1-a.pdf>]

Not Hispanic or Latino									State County County Subdivision Place
Total	One race						Two or More Races		
	White	Black or African American	American Indian and Alaska Native	Asian	Native Hawaiian and Other Pacific Islander	Some Other Race			
710	705	0	2	0	0	0	3	Cleburne County—Con.	
848	835	1	4	2	1	0	5	East Peter Creek township	
1,437	1,408	2	8	3	0	1	15	Francis township	
868	861	0	1	2	0	0	4	Giles township	
1,171	1,155	0	4	1	0	0	11	Greers Ferry city	
241	240	0	0	0	0	0	1	Grassey township	
962	947	0	9	1	0	0	5	Concord town	
9,471	9,252	34	42	21	2	2	118	Healing Springs township	
6,702	6,533	27	34	13	2	2	91	Heber township	
456	451	1	0	2	0	0	2	Heber Springs city (part)	
532	521	2	1	2	0	0	6	McJester township	
180	176	2	0	1	0	0	2	Morgan township	
659	643	2	4	0	0	0	10	Fairfield Bay city (part)	
685	676	2	2	0	0	0	5	Mountain township	
238	234	2	0	0	0	0	2	North Cadron township	
522	511	0	6	1	0	0	4	Quitman city (part)	
258	255	0	0	0	0	0	3	Quitman township	
1,277	1,235	6	7	1	1	0	27	Pickens township	
103	101	0	0	0	0	1	1	Pine township	
594	572	0	5	0	0	0	17	Piney township	
120	117	0	2	0	0	0	1	Poff township	
934	921	0	2	1	0	0	10	Saline township	
484	481	0	2	0	0	0	1	Higden town	
424	419	0	3	0	0	0	2	South Cadron township	
590	571	1	5	1	0	0	12	Quitman city (part)	
615	598	6	3	4	0	0	4	Sugar Camp township	
198	189	0	3	4	0	0	2	Sugar Loaf township	
1,026	1,005	4	5	6	1	0	5	Sugar Loaf township	
966	946	4	5	5	1	0	5	Valley township	
347	343	0	1	0	0	0	3	Heber Springs city (part)	
							5	West Peter Creek township	
							5	Tumbling Shoals CDP	
							3	Wilburn township	
8,544	7,394	1,053	23	10	1	6	57	Cleveland County	
528	450	73	1	1	0	1	2	Bowman township	
519	496	8	7	0	1	3	4	Harper township	
325	314	5	1	0	0	0	4	Hudgin township	
508	499	4	0	1	0	2	2	Hurricane township	
136	134	0	0	0	0	0	2	Rye CDP	
996	824	158	1	3	0	0	10	Kingsland township	
439	284	145	1	2	0	0	7	Kingsland city	
406	364	32	5	0	0	0	5	Lee township	
645	642	0	0	1	0	0	2	Miller township	
206	206	0	0	0	0	0	0	Woodlawn CDP	
387	344	41	1	0	0	0	1	Niven township	
15	15	0	0	0	0	0	0	Rison city (part)	
607	436	168	3	0	0	0	0	Redland township	
120	103	17	0	0	0	0	0	New Edinburg CDP	
1,491	959	510	4	2	0	0	16	Rison township	
1,225	714	492	2	2	0	0	15	Rison city (part)	
391	382	9	0	0	0	0	0	Rowell township	
80	68	11	0	0	0	0	1	Saline township	
424	412	10	0	1	0	0	1	Smith township	
77	77	0	0	0	0	0	0	Rison city (part)	
294	291	1	0	0	0	0	2	White Oak township	
115	112	1	0	0	0	0	2	Staves CDP	
943	913	23	0	0	0	0	7	Whiteville township	
24,019	14,545	9,006	62	171	3	23	209	Columbia County	
1,868	1,392	453	5	4	0	1	13	Emerson township	
364	243	120	0	1	0	0	0	Emerson town	
1,475	748	707	2	4	0	0	14	McNeil township	
507	229	273	1	0	0	0	4	McNeil city	
6	6	0	0	0	0	0	0	Magnolia city (part)	
16,082	9,439	6,267	46	159	3	19	149	Magnolia township	
11,315	6,168	4,822	35	144	3	14	129	Magnolia city (part)	
1,567	1,347	204	5	2	0	0	9	Taylor township	
559	535	17	2	1	0	0	4	Taylor city	
685	552	127	2	0	0	0	4	Village township	
2,342	1,067	1,248	2	2	0	3	20	Waldo township	
1,356	416	922	1	1	0	3	13	Waldo city	
20,516	17,533	2,376	147	76	4	10	370	Conway County	
326	318	4	0	1	0	0	3	Austin township	
1,301	1,258	7	16	2	1	0	17	Bentley township	
752	727	5	9	2	1	0	8	Oppelo city	
868	812	26	5	11	0	0	14	Bird township	
476	428	38	5	1	0	0	4	Catholic Point township	
342	333	0	2	0	0	0	7	Cedar Falls township	
373	352	8	4	2	0	1	6	Gregory township	
687	662	6	2	0	0	0	17	Griffin township	
80	79	0	0	1	0	0	0	Higgins township	
1,950	1,206	682	16	1	0	1	44	Howard township	

Table 3.

Race and Hispanic or Latino Origin: 2010—Con.

[For information on confidentiality protection, nonsampling error, and definitions, see Selected Appendixes at <www.census.gov/prod/cen2010/cph-1-a.pdf>]

State County County Subdivision Place	Total population	Race							Two or More Races	Hispanic or Latino (of any race)
		One race								
		White	Black or African American	American Indian and Alaska Native	Asian	Native Hawaiian and Other Pacific Islander	Some Other Race			
Conway County—Con.										
Howard township—Con.										
Menifee town.....	302	22	251	0	0	0	13	16	18	
Plumerville city.....	826	574	205	8	0	0	14	25	32	
Lick Mountain township.....	825	757	40	13	2	0	1	12	13	
Center Ridge CDP.....	388	348	20	13	2	0	1	4	7	
McLaren township.....	225	218	2	5	0	0	0	0	0	
Martin township.....	140	129	8	0	0	0	1	2	0	
Nichols township.....	659	553	86	7	0	0	0	13	6	
Old Hickory township.....	203	194	3	3	0	0	0	3	8	
Petit Jean township.....	101	99	1	0	0	0	0	1	0	
St. Vincent township.....	640	623	3	0	0	0	6	8	9	
Steele township.....	439	388	28	1	0	0	12	10	15	
Union township.....	740	618	104	3	0	0	7	8	20	
Washington township.....	1,852	1,729	78	10	3	0	6	26	33	
Welborn township.....	8,831	7,012	1,261	57	56	3	232	210	488	
Morrilton city.....	6,767	5,217	1,071	46	51	0	209	173	439	
White Eagle township.....	50	49	0	1	0	0	0	0	0	
Craighead County.....	96,443	78,323	12,640	342	1,075	29	2,339	1,695	4,277	
Big Creek township.....	5,277	5,060	73	19	10	0	34	81	120	
Bono city.....	2,131	2,019	43	3	4	0	16	46	65	
Black Oak township.....	2,307	2,251	3	4	1	0	27	21	74	
Black Oak town.....	262	257	0	1	0	0	4	0	8	
Caraway city.....	1,279	1,260	2	2	0	0	10	5	42	
Brookland township.....	3,146	3,063	10	12	4	0	11	46	60	
Brookland city.....	1,642	1,575	9	12	1	0	9	36	42	
Buffalo township.....	1,969	1,862	3	7	1	0	80	16	124	
Monette city.....	1,501	1,431	3	4	0	0	51	12	85	
Gilkerson township.....	5,559	5,280	76	15	77	0	49	62	149	
Jonesboro city (part).....	4,797	4,537	66	13	74	0	48	59	131	
Greenfield township.....	2,645	2,517	60	8	12	2	22	24	77	
Jonesboro city (part).....	592	546	34	2	0	2	7	1	21	
Herndon township.....	1,215	1,176	8	9	0	0	11	11	14	
Jonesboro township.....	54,649	41,559	9,617	203	836	20	1,333	1,081	2,498	
Jonesboro city (part).....	51,471	38,507	9,587	193	823	20	1,297	1,044	2,416	
Lake City township.....	2,271	2,202	12	5	0	0	17	35	40	
Lake City city (part).....	2,077	2,013	11	4	0	0	15	34	36	
Lester township.....	428	399	9	0	0	0	11	9	17	
Lake City city (part).....	5	5	0	0	0	0	0	0	0	
Little Texas township.....	198	184	5	0	0	0	9	0	17	
Cash town (part).....	41	41	0	0	0	0	0	0	0	
Maumelle township.....	2,260	2,158	47	3	1	0	27	24	50	
Bay city.....	1,801	1,712	44	3	0	0	20	22	41	
Jonesboro city (part).....	95	94	0	0	0	0	0	1	0	
Nettleton township.....	10,657	6,892	2,700	39	121	7	649	249	958	
Jonesboro city (part).....	10,308	6,567	2,697	34	120	7	637	246	935	
Powell township.....	2,952	2,852	17	13	10	0	32	28	42	
Prairie township.....	94	88	0	1	0	0	4	1	5	
Promised Land township.....	190	189	0	0	1	0	0	0	0	
Egypt town.....	112	112	0	0	0	0	0	0	0	
Taylor township.....	236	223	0	4	1	0	8	0	11	
Texas township.....	390	368	0	0	0	0	15	7	21	
Cash town (part).....	301	282	0	0	0	0	14	5	16	
Crawford County.....	61,948	55,194	725	1,392	893	23	1,948	1,773	3,760	
Alma township.....	7,054	6,503	104	122	26	1	113	185	244	
Alma city (part).....	5,193	4,741	91	97	20	1	99	144	219	
Bidville township.....	60	60	0	0	0	0	0	0	0	
Cedar Creek township.....	652	612	0	15	4	0	4	20	15	
Cedarville township.....	1,959	1,785	7	65	5	0	16	81	24	
Cedarville city.....	1,394	1,274	6	40	3	0	13	58	21	
Chester township.....	785	745	1	13	4	0	1	21	3	
Chester town.....	159	140	0	5	3	0	1	10	1	
Mountainburg city (part).....	54	53	0	0	0	0	0	1	0	
Cove City township.....	219	188	0	11	2	0	2	16	2	
Dean Springs township.....	2,605	2,513	8	25	0	1	10	48	52	
Alma city (part).....	1	0	0	0	0	0	0	1	0	
Dora township.....	1,300	1,137	16	47	20	0	34	46	101	
Van Buren city (part).....	1,056	918	16	34	20	0	34	34	95	
Dyer township.....	2,002	1,888	13	23	3	0	42	33	98	
Alma city (part).....	179	167	0	5	0	0	0	7	5	
Dyer city.....	876	839	8	15	0	0	3	11	27	
Jasper township.....	2,495	2,330	5	66	12	0	28	54	67	
Kibler township.....	1,240	1,114	18	25	27	0	28	28	45	
Kibler city (part).....	507	452	1	8	26	0	13	7	18	
Lancaster township.....	1,179	1,115	6	27	7	0	5	19	10	
Lees Creek township.....	628	565	1	30	1	0	0	31	8	
Locke township.....	285	276	0	2	0	0	1	6	1	
Mountainburg township.....	1,998	1,885	5	72	1	0	0	35	22	
Mountainburg city (part).....	577	550	0	19	1	0	0	7	3	
Mulberry township.....	2,006	1,905	11	36	12	0	4	38	39	

Table 3.

Race and Hispanic or Latino Origin: 2010—Con.

[For information on confidentiality protection, nonsampling error, and definitions, see Selected Appendixes at <www.census.gov/prod/cen2010/cph-1-a.pdf>]

Not Hispanic or Latino								Two or More Races	State County County Subdivision Place
Total	One race								
	White	Black or African American	American Indian and Alaska Native	Asian	Native Hawaiian and Other Pacific Islander	Some Other Race			
									Conway County—Con.
								12	Howard township—Con.
284	21	251	0	0	0	0	0	18	Menfee town
794	563	205	8	0	0	0	0	11	Plumerville city
812	746	40	13	2	0	0	0	3	Lick Mountain township
381	343	20	13	2	0	0	0	0	Center Ridge CDP
225	218	2	5	0	0	0	0	0	McLaren township
140	129	8	0	0	0	0	1	2	Martin township
653	547	86	7	0	0	0	0	13	Nichols township
195	186	3	3	0	0	0	0	3	Old Hickory township
101	99	1	0	0	0	0	0	1	Petit Jean township
631	621	3	0	0	0	0	0	7	St. Vincent township
424	386	28	0	0	0	0	1	9	Steele township
720	604	104	2	0	0	0	2	8	Union township
1,819	1,707	77	9	3	0	0	1	22	Washington township
8,343	6,793	1,253	57	52	3	3	3	182	Welborn township
6,328	5,021	1,065	46	47	0	0	3	146	Morrilton city
50	49	0	1	0	0	0	0	0	White Eagle township
92,166	76,760	12,564	283	1,068	23	75	1,393		Craighead County
5,157	4,992	71	16	10	0	2	66		Big Creek township
2,066	1,982	41	2	4	0	2	35		Bono city
2,233	2,210	1	3	1	0	0	18		Black Oak township
254	253	0	1	0	0	0	0	0	Black Oak town
1,237	1,231	0	1	0	0	0	5		Caraway city
3,086	3,021	10	12	4	0	0	39		Brookland township
1,600	1,548	9	12	1	0	0	30		Brookland city
1,845	1,818	3	7	1	0	0	16		Buffalo township
1,416	1,397	3	4	0	0	0	12		Monette city
5,410	5,196	72	11	77	0	4	50		Gilkerson township
4,666	4,470	62	9	74	0	4	47		Jonesboro city (part)
2,568	2,467	57	8	12	2	0	22		Greenfield township
571	535	31	2	0	2	0	1		Jonesboro city (part)
1,201	1,173	8	9	0	0	0	11		Herndon township
52,151	40,638	9,571	157	832	18	48	887		Jonesboro township
49,055	37,626	9,542	149	819	18	46	855		Jonesboro city (part)
2,231	2,181	11	5	0	0	1	33		Lake City township
2,041	1,995	10	4	0	0	0	32		Lake City city (part)
411	396	9	0	0	0	0	6		Lester township
5	5	0	0	0	0	0	0	0	Lake City city (part)
181	176	5	0	0	0	0	0	0	Little Texas township
41	41	0	0	0	0	0	0	0	Cash town (part)
2,210	2,136	47	3	1	0	0	23		Maumelle township
1,760	1,692	44	3	0	0	0	21		Bay city
95	94	0	0	0	0	0	1		Jonesboro city (part)
9,699	6,651	2,687	35	119	3	14	190		Nettleton township
9,373	6,337	2,684	30	118	3	14	187		Jonesboro city (part)
2,910	2,846	12	12	9	0	6	25		Powell township
89	87	0	1	0	0	0	1		Prairie township
190	189	0	0	1	0	0	0	0	Promised Land township
112	112	0	0	0	0	0	0	0	Egypt town
225	220	0	4	1	0	0	0	0	Taylor township
369	363	0	0	0	0	0	6		Texas township
285	280	0	0	0	0	0	5		Cash town (part)
58,188	53,770	696	1,331	874	19	38	1,460		Crawford County
6,810	6,394	102	119	26	1	2	166		Alma township
4,974	4,640	89	94	20	1	2	128		Alma city (part)
60	60	0	0	0	0	0	0	0	Bidville township
637	604	0	14	1	0	0	18		Cedar Creek township
1,935	1,780	7	65	5	0	0	78		Cedarville township
1,373	1,269	6	40	3	0	0	55		Cedarville city
782	744	1	13	4	0	0	20		Chester township
158	140	0	5	3	0	0	10		Chester town
54	53	0	0	0	0	0	1		Mountainburg city (part)
217	188	0	11	1	0	2	15		Cove City township
2,553	2,471	8	24	0	0	6	44		Dean Springs township
1	0	0	0	0	0	0	1		Alma city (part)
1,199	1,079	16	46	20	0	0	38		Dora township
961	865	16	33	20	0	0	27		Van Buren city (part)
1,904	1,841	13	20	3	0	0	27		Dyer township
174	165	0	2	0	0	0	7		Alma city (part)
849	821	8	15	0	0	0	5		Dyer city
2,428	2,301	5	63	12	0	2	45		Jasper township
1,195	1,101	18	25	27	0	0	24		Kibler township
489	447	1	8	26	0	0	7		Kibler city (part)
1,169	1,111	6	26	7	0	0	19		Lancaster township
620	560	1	30	1	0	0	28		Lees Creek township
284	276	0	2	0	0	0	6		Locke township
1,976	1,875	5	67	1	0	0	28		Mountainburg township
574	548	0	19	1	0	0	6		Mountainburg city (part)
1,967	1,876	11	31	12	0	0	37		Mulberry township

Table 3.

Race and Hispanic or Latino Origin: 2010—Con.

[For information on confidentiality protection, nonsampling error, and definitions, see Selected Appendixes at <www.census.gov/prod/cen2010/cph-1-a.pdf>]

State County County Subdivision Place	Total population	Race							Hispanic or Latino (of any race)
		One race							
		White	Black or African American	American Indian and Alaska Native	Asian	Native Hawaiian and Other Pacific Islander	Some Other Race	Two or More Races	
Crawford County—Con.									
Mulberry township—Con.									
Mulberry city (part).....	1,413	1,356	11	27	1	0	4	14	31
Oliver Springs township.....	1,730	1,629	2	54	1	1	2	41	22
Porter township.....	312	301	0	2	0	0	0	9	3
Rudy township.....	1,373	1,290	4	22	7	7	6	37	17
Alma city (part).....	46	45	0	0	0	0	0	1	1
Rudy town.....	61	57	0	0	0	0	4	0	4
Uniontown township.....	1,029	938	1	44	1	0	4	41	19
Upper township.....	136	131	0	3	0	0	0	2	3
Van Buren township.....	29,194	24,660	521	655	759	13	1,640	946	2,941
Kibler city (part).....	454	437	2	9	1	0	1	4	7
Van Buren city (part).....	21,735	17,834	474	505	692	12	1,445	773	2,558
Vine Prairie township.....	422	410	0	3	2	0	1	6	2
Mulberry city (part).....	242	237	0	1	0	0	1	3	2
Whitley township.....	1,224	1,153	2	30	2	0	7	30	22
Winfrey township.....	61	61	0	0	0	0	0	0	0
Crittenden County.....	50,902	23,446	26,051	135	301	8	404	557	1,014
Black Oak township.....	392	334	42	2	2	0	5	7	14
Bob Ward township.....	982	402	550	1	2	0	10	17	22
Anthonyville town.....	161	14	144	0	0	0	0	3	0
Edmondson town (part).....	427	120	286	0	2	0	6	13	14
Jennette town (part).....	0	0	0	0	0	0	0	0	0
Fogleman township.....	1,029	267	754	0	0	0	4	4	10
Gilmore city.....	188	42	144	0	0	0	2	0	2
Turrell city.....	615	89	523	0	0	0	0	3	2
Jackson township.....	1,352	793	507	3	1	0	31	17	50
Crawfordsville town.....	479	312	157	0	0	0	6	4	9
Jennette town (part).....	0	0	0	0	0	0	0	0	0
Marion city (part).....	0	0	0	0	0	0	0	0	0
West Memphis city (part).....	7	6	0	0	1	0	0	0	0
Jasper township.....	14,767	9,853	4,282	56	183	1	185	207	386
Clarkedale city (part).....	28	27	0	0	0	0	0	1	0
Marion city (part).....	12,196	8,327	3,386	52	180	1	83	167	250
Sunset town.....	198	8	182	0	0	0	6	2	6
West Memphis city (part).....	0	0	0	0	0	0	0	0	0
Lucas township.....	657	596	42	8	0	1	1	9	15
Horseshoe Lake town.....	292	271	11	7	0	0	1	2	8
Mississippi township.....	26,435	9,093	16,779	52	102	6	146	257	420
Marion city (part).....	0	0	0	0	0	0	0	0	0
West Memphis city (part).....	26,201	8,986	16,658	52	102	6	145	252	419
Mound City township.....	464	0	154	1	0	0	2	0	5
Clarkedale city (part).....	44	42	2	0	0	0	0	0	0
Marion city (part).....	149	82	66	1	0	0	0	0	0
West Memphis city (part).....	26	21	5	0	0	0	0	0	0
Proctor township.....	942	559	364	0	1	0	10	8	40
Edmondson town (part).....	0	0	0	0	0	0	0	0	0
West Memphis city (part).....	11	7	4	0	0	0	0	0	0
Tyrone township.....	3,088	719	2,322	9	9	0	5	24	26
Earle city.....	2,414	404	1,980	1	9	0	1	19	16
Jennette town (part).....	115	7	108	0	0	0	0	0	0
Wappanocca township.....	794	523	255	3	1	0	5	7	26
Clarkedale city (part).....	299	240	48	3	1	0	4	3	12
Jericho town.....	119	2	116	0	0	0	1	0	1
Cross County.....	17,870	13,495	3,972	47	83	3	83	187	266
Bedford township.....	523	500	17	0	1	0	0	5	2
Wynne city (part).....	32	30	2	0	0	0	0	0	0
Brushy Lake township.....	339	330	2	0	0	0	0	7	0
Coldwater township.....	376	351	18	0	0	0	5	2	10
Ellis township.....	495	486	6	2	0	0	0	1	3
Fair Oaks township.....	167	165	0	1	1	0	0	0	1
Hickory Ridge township.....	498	492	0	0	0	0	2	4	3
Hickory Ridge city.....	272	266	0	0	0	0	2	4	2
Mitchell township.....	1,137	1,011	83	8	3	3	9	20	18
Cherry Valley city.....	651	559	59	6	3	2	8	14	13
Searcy township.....	1,336	1,178	144	4	0	0	6	4	9
Smith township.....	1,892	1,787	91	3	2	0	0	9	20
Twist township.....	16	13	3	0	0	0	0	0	0
Tyrone township.....	1,323	460	829	8	0	0	9	17	15
Parkin city.....	1,105	307	767	7	0	0	9	15	12
Wynne township.....	9,768	6,722	2,779	21	76	0	52	118	185
Wynne city (part).....	8,335	5,468	2,629	15	73	0	51	99	160
Dallas County.....	8,116	4,476	3,400	32	11	1	94	102	188
Bunn township.....	18	17	1	0	0	0	0	0	0
Chester township.....	430	107	304	2	0	0	6	11	17
Carthage city.....	343	52	273	2	0	0	5	11	9
Dry Run township.....	379	169	201	1	0	0	4	4	6
Fordyce city (part).....	286	108	173	0	0	0	1	4	3
Fordyce township.....	4,597	2,200	2,250	23	11	1	58	54	124

Table 3.

Race and Hispanic or Latino Origin: 2010—Con.

[For information on confidentiality protection, nonsampling error, and definitions, see Selected Appendixes at <www.census.gov/prod/cen2010/cph-1-a.pdf>]

Not Hispanic or Latino								State County County Subdivision Place
Total	One race						Two or More Races	
	White	Black or African American	American Indian and Alaska Native	Asian	Native Hawaiian and Other Pacific Islander	Some Other Race		
								Crawford County—Con.
1,382	1,329	11	27	1	0	0	14	Mulberry township—Con.
1,708	1,611	2	54	1	1	0	39	Mulberry city (part)
309	298	0	2	0	0	0	9	Oliver Springs township
1,356	1,286	3	22	7	6	0	32	Porter township
45	44	0	0	0	0	0	1	Rudy township
57	57	0	0	0	0	0	0	Alma city (part)
1,010	930	1	39	1	0	0	39	Rudy town
133	129	0	2	0	0	0	2	Uniontown township
26,253	23,646	495	623	741	11	23	714	Upper township
447	432	1	9	1	0	0	4	Van Buren township
19,177	16,970	451	484	680	11	19	562	Kibler city (part)
420	409	0	3	2	0	0	6	Van Buren city (part)
240	236	0	1	0	0	0	3	Vine Prairie township
1,202	1,139	2	30	2	0	3	26	Mulberry city (part)
61	61	0	0	0	0	0	0	Whitley township
								Winfrey township
49,888	23,028	25,953	120	301	6	15	465	Crittenden County
378	329	42	2	2	0	0	3	Black Oak township
960	397	545	1	2	0	0	15	Bob Ward township
161	14	144	0	0	0	0	3	Anthonyville town
413	118	281	0	2	0	0	12	Edmondson town (part)
0	0	0	0	0	0	0	0	Jennette town (part)
1,019	263	752	0	0	0	0	4	Fogleman township
186	42	144	0	0	0	0	0	Gilmore city
613	87	523	0	0	0	0	3	Turrell city
1,302	784	502	3	1	0	0	12	Jackson township
470	311	155	0	0	0	0	4	Crawfordsville town
0	0	0	0	0	0	0	0	Jennette town (part)
0	0	0	0	0	0	0	0	Marion city (part)
7	6	0	0	1	0	0	0	West Memphis city (part)
14,381	9,712	4,263	54	183	1	2	166	Jasper township
28	27	0	0	0	0	0	1	Clarkedale city (part)
11,946	8,217	3,368	50	180	1	2	128	Marion city (part)
192	8	182	0	0	0	0	2	Sunset town
0	0	0	0	0	0	0	0	West Memphis city (part)
642	582	41	8	0	1	1	9	Lucas township
284	264	10	7	0	0	1	2	Horseshoe Lake town
26,015	8,916	16,720	39	102	4	12	222	Mississippi township
0	0	0	0	0	0	0	0	Marion city (part)
25,782	8,809	16,599	39	102	4	12	217	West Memphis city (part)
459	304	154	1	0	0	0	0	Mound City township
44	42	2	0	0	0	0	0	Clarkedale city (part)
149	82	66	1	0	0	0	0	Marion city (part)
26	21	5	0	0	0	0	0	West Memphis city (part)
902	532	362	0	1	0	0	7	Proctor township
0	0	0	0	0	0	0	0	Edmondson town (part)
11	7	4	0	0	0	0	0	West Memphis city (part)
3,062	705	2,317	9	9	0	0	22	Tyronza township
2,398	396	1,975	1	9	0	0	17	Earle city
115	7	108	0	0	0	0	0	Jennette town (part)
768	504	255	3	1	0	0	5	Wappanocca township
287	234	48	3	1	0	0	1	Clarkedale city (part)
118	2	116	0	0	0	0	0	Jericho town
17,604	13,343	3,966	46	83	3	4	159	Cross County
521	499	17	0	1	0	0	4	Bedford township
32	30	2	0	0	0	0	0	Wynne city (part)
339	330	2	0	0	0	0	7	Brushy Lake township
366	346	18	0	0	0	0	2	Coldwater township
492	483	6	2	0	0	0	1	Ellis township
166	164	0	1	1	0	0	0	Fair Oaks township
495	491	0	0	0	0	0	4	Hickory Ridge township
270	266	0	0	0	0	0	4	Hickory Ridge city
1,119	1,004	83	8	3	3	2	16	Mitchell township
638	555	59	6	3	2	2	11	Cherry Valley city
1,327	1,175	143	4	0	0	1	4	Searcy township
1,872	1,770	90	3	2	0	0	7	Smith township
16	13	3	0	0	0	0	0	Twist township
1,308	455	829	7	0	0	0	17	Tyronza township
1,093	304	767	7	0	0	0	15	Parkin city
9,583	6,613	2,775	21	76	0	1	97	Wynne township
8,175	5,379	2,626	15	73	0	1	81	Wynne city (part)
7,928	4,393	3,396	32	10	1	8	88	Dallas County
18	17	1	0	0	0	0	0	Bunn township
413	101	301	2	0	0	0	9	Chester township
334	51	272	2	0	0	0	9	Carthage city
373	166	201	1	0	0	1	4	Dry Run township
283	105	173	0	0	0	1	4	Fordyce city (part)
4,473	2,138	2,249	23	10	1	5	47	Fordyce township

Table 3.

Race and Hispanic or Latino Origin: 2010—Con.

[For information on confidentiality protection, nonsampling error, and definitions, see Selected Appendixes at <www.census.gov/prod/cen2010/cph-1-a.pdf>]

State County County Subdivision Place	Total population	Race							Two or More Races	Hispanic or Latino (of any race)
		One race								
		White	Black or African American	American Indian and Alaska Native	Asian	Native Hawaiian and Other Pacific Islander	Some Other Race			
Dallas County—Con.										
Fordyce township—Con.										
Fordyce city (part).....	4,014	1,753	2,121	23	11	1	55	50	108	
Holly Springs township.....	314	292	16	0	0	0	1	5	1	
Jackson township.....	190	172	18	0	0	0	0	0	1	
Liberty township.....	32	28	2	0	0	0	2	0	0	
Manchester township.....	415	223	174	4	0	0	7	7	12	
Nix township.....	117	70	40	1	0	0	1	5	4	
Owen township.....	908	644	237	1	0	0	15	11	22	
Sparkman city.....	427	241	164	0	0	0	14	8	21	
Princeton township.....	152	70	81	0	0	0	0	1	0	
Smith township.....	169	115	52	0	0	0	0	2	1	
Southall township.....	303	282	20	0	0	0	0	1	0	
Willow township.....	92	87	4	0	0	0	0	1	0	
Desha County.....	13,008	6,230	6,216	35	43	2	364	118	578	
Bowie township.....	4,213	2,091	1,985	18	18	0	51	50	117	
McGehee city (part).....	4,104	2,020	1,951	17	18	0	48	50	114	
Clayton township.....	575	250	307	1	2	0	8	7	15	
McGehee city (part).....	0	0	0	0	0	0	0	0	0	
Reed town.....	141	9	125	0	0	0	5	2	7	
Tillar city (part).....	21	20	0	1	0	0	0	0	0	
Franklin township.....	417	223	185	2	0	0	2	5	4	
Arkansas City city.....	366	188	172	2	0	0	2	2	4	
Halley township.....	346	303	34	3	1	0	1	4	4	
McGehee city (part).....	115	110	3	1	0	0	0	1	1	
Jefferson township.....	239	190	37	0	0	0	12	0	24	
Mississippi township.....	74	57	17	0	0	0	0	0	0	
Randolph township.....	5,266	1,649	3,377	5	22	0	177	36	284	
Dumas city (part).....	4,706	1,516	2,976	3	22	0	155	34	255	
Mitchellville city.....	360	10	340	0	0	0	8	2	13	
Red Fork township.....	793	610	146	2	0	2	25	8	32	
Watson city.....	211	144	63	0	0	0	2	2	3	
Richland township.....	343	311	18	3	0	0	8	3	8	
Silver Lake township.....	496	380	58	1	0	0	56	1	60	
Walnut Lake township.....	246	166	52	0	0	0	24	4	30	
Dumas city (part).....	0	0	0	0	0	0	0	0	0	
Drew County.....	18,509	12,739	5,144	43	95	5	270	213	454	
Bartholomew township.....	168	96	44	1	3	0	21	3	21	
Jerome town.....	39	25	0	0	0	0	14	0	14	
Bearhouse township.....	38	38	0	0	0	0	0	0	2	
Clear Creek township.....	551	478	55	1	1	0	10	6	11	
Collins township.....	235	224	6	0	0	0	2	3	4	
Cominto township.....	422	390	17	3	0	0	6	6	8	
Crook township.....	305	249	43	1	2	1	8	1	6	
Franklin township.....	617	430	172	1	0	0	11	3	12	
Tillar city (part).....	204	169	27	1	0	0	6	1	7	
Live Oak township.....	498	324	154	5	7	0	1	7	1	
Winchester town.....	167	45	115	1	2	0	0	4	0	
Marion township.....	12,673	8,310	3,966	25	80	4	141	147	258	
Monticello city.....	9,467	5,691	3,443	21	70	4	122	116	217	
Saline township.....	1,281	754	471	2	1	0	34	19	43	
Wilmar city.....	511	134	364	0	0	0	10	3	11	
Spring Hill township.....	850	730	92	4	0	0	16	8	35	
Veasey township.....	871	716	124	0	1	0	20	10	53	
Faulkner County.....	113,237	95,420	11,568	658	1,277	48	1,997	2,269	4,435	
Benedict township.....	1,114	1,069	5	7	5	0	8	20	25	
Conway city (part).....	8	8	0	0	0	0	0	0	0	
Benton township.....	961	922	0	6	4	5	1	23	27	
Quitman city (part).....	30	25	0	0	0	5	0	0	0	
Bristol township.....	233	222	1	3	4	0	1	2	2	
Cadron township.....	68,003	53,343	10,058	330	1,158	35	1,589	1,490	3,351	
Conway city (part).....	57,872	44,625	9,140	255	1,117	32	1,390	1,313	2,989	
Mayflower city (part).....	24	24	0	0	0	0	0	0	0	
California township.....	2,089	2,015	5	12	6	0	13	38	25	
Guy city (part).....	708	687	1	6	5	0	0	9	5	
Twin Groves town (part).....	0	0	0	0	0	0	0	0	0	
Clifton township.....	2,851	2,713	38	16	7	0	25	52	68	
Wooster town.....	860	817	0	8	6	0	8	21	14	
Cypress township.....	5,480	5,261	19	41	8	1	55	95	140	
Vilonia city (part).....	2,665	2,546	9	20	5	0	27	58	87	
Danley township.....	4,694	4,149	396	26	11	0	26	86	90	
Mayflower city (part).....	2,134	1,950	111	10	4	0	17	42	52	
Eagle township.....	2,975	2,895	21	14	4	0	2	39	40	
Holland city (part).....	1	1	0	0	0	0	0	0	0	
Vilonia city (part).....	205	196	5	0	0	0	0	4	4	
East Fork township.....	2,203	2,101	12	16	1	0	33	40	71	
Enola township.....	855	816	4	8	0	0	1	26	9	
Enola town (part).....	301	289	3	3	0	0	0	6	3	
Hardin township.....	6,775	6,432	49	50	30	3	77	134	207	

Table 3.

Race and Hispanic or Latino Origin: 2010—Con.

[For information on confidentiality protection, nonsampling error, and definitions, see Selected Appendixes at <www.census.gov/prod/cen2010/cph-1-a.pdf>]

Not Hispanic or Latino									State County County Subdivision Place
Total	One race						Two or More Races		
	White	Black or African American	American Indian and Alaska Native	Asian	Native Hawaiian and Other Pacific Islander	Some Other Race			
									Dallas County—Con.
3,906	1,703	2,120	23	10	1	5	44	44	Fordyce township—Con.
313	292	16	0	0	0	0	5	5	Fordyce city (part)
189	171	18	0	0	0	0	0	0	Holly Springs township
32	28	2	0	0	0	2	0	0	Jackson township
403	218	174	4	0	0	0	7	7	Liberty township
113	70	40	1	0	0	0	2	2	Manchester township
886	639	237	1	0	0	0	9	9	Nix township
406	236	164	0	0	0	0	6	6	Owen township
152	70	81	0	0	0	0	1	1	Sparkman city
168	114	52	0	0	0	0	2	2	Princeton township
303	282	20	0	0	0	0	1	1	Smith township
92	87	4	0	0	0	0	1	1	Southall township
									Willow township
12,430	6,083	6,176	34	43	2	6	86	86	Desha County
4,096	2,049	1,974	18	18	0	4	33	33	Bowie township
3,990	1,978	1,940	17	18	0	4	33	33	McGehee city (part)
560	246	304	1	2	0	0	7	7	Clayton township
0	0	0	0	0	0	0	0	0	McGehee city (part)
134	7	125	0	0	0	0	2	2	Reed town
21	20	0	1	0	0	0	0	0	Tillar city (part)
413	219	185	2	0	0	2	5	5	Franklin township
362	184	172	2	0	0	2	2	2	Arkansas City city
342	301	34	2	1	0	0	4	4	Halley township
114	110	3	0	0	0	0	1	1	McGehee city (part)
215	180	35	0	0	0	0	0	0	Jefferson township
74	57	17	0	0	0	0	0	0	Mississippi township
4,982	1,581	3,353	5	22	0	0	21	21	Randolph township
4,451	1,450	2,957	3	22	0	0	19	19	Dumas city (part)
347	10	335	0	0	0	0	2	2	Mitchellville city
761	603	146	2	0	2	0	8	8	Red Fork township
208	143	63	0	0	0	0	2	2	Watson city
335	311	18	3	0	0	0	3	3	Richland township
436	376	58	1	0	0	0	1	1	Silver Lake township
216	160	52	0	0	0	0	4	4	Walnut Lake township
0	0	0	0	0	0	0	0	0	Dumas city (part)
18,055	12,587	5,139	42	91	3	5	188	188	Drew County
147	96	44	1	3	0	0	3	3	Bartholomew township
25	25	0	0	0	0	0	0	0	Jerome town
36	36	0	0	0	0	0	0	0	Bearhouse township
540	477	55	1	1	0	0	6	6	Clear Creek township
231	222	6	0	0	0	0	3	3	Collins township
414	389	17	3	0	0	0	5	5	Cominto township
299	249	43	1	2	1	2	1	1	Crook township
605	429	172	1	0	0	0	3	3	Franklin township
197	168	27	1	0	0	0	1	1	Tillar city (part)
497	324	154	5	7	0	0	7	7	Live Oak township
167	45	115	1	2	0	0	4	4	Winchester town
12,415	8,218	3,961	24	76	2	3	131	131	Marion township
9,250	5,612	3,438	20	70	2	3	105	105	Monticello city
1,238	749	471	2	1	0	0	15	15	Saline township
500	133	364	0	0	0	0	3	3	Wilmar city
815	712	92	4	0	0	0	7	7	Spring Hill township
818	686	124	0	1	0	0	7	7	Veasey township
108,802	93,326	11,495	612	1,266	42	109	1,952	1,952	Faulkner County
1,089	1,055	5	6	5	0	0	18	18	Benedict township
8	8	0	0	0	0	0	0	0	Conway city (part)
934	905	0	5	4	5	0	15	15	Benton township
30	25	0	0	0	5	0	0	0	Quitman city (part)
231	221	1	3	4	0	0	2	2	Bristol township
64,652	51,812	9,989	311	1,150	31	90	1,269	1,269	Cadron township
54,883	43,242	9,075	238	1,110	28	75	1,115	1,115	Conway city (part)
24	24	0	0	0	0	0	0	0	Mayflower city (part)
2,064	2,001	5	11	6	0	4	37	37	California township
703	683	1	5	5	0	0	9	9	Guy city (part)
0	0	0	0	0	0	0	0	0	Twin Groves town (part)
2,783	2,676	38	15	7	0	4	43	43	Clifton township
846	813	0	8	6	0	0	19	19	Wooster town
5,340	5,188	19	39	8	0	6	80	80	Cypress township
2,578	2,497	9	19	5	0	2	46	46	Vilonia city (part)
4,604	4,095	395	26	11	0	1	76	76	Danley township
2,082	1,919	111	10	4	0	0	38	38	Mayflower city (part)
2,935	2,866	21	13	4	0	0	31	31	Eagle township
1	1	0	0	0	0	0	0	0	Holland city (part)
201	192	5	0	0	0	0	4	4	Vilonia city (part)
2,132	2,071	12	13	1	0	0	35	35	East Fork township
846	814	4	5	0	0	0	23	23	Enola township
298	289	3	3	0	0	0	3	3	Enola town (part)
6,568	6,313	49	49	29	3	0	125	125	Hardin township

Table 3.

Race and Hispanic or Latino Origin: 2010—Con.

[For information on confidentiality protection, nonsampling error, and definitions, see Selected Appendixes at <www.census.gov/prod/cen2010/cph-1-a.pdf>]

State County County Subdivision Place	Total population	Race							Two or More Races	Hispanic or Latino (of any race)
		One race								
		White	Black or African American	American Indian and Alaska Native	Asian	Native Hawaiian and Other Pacific Islander	Some Other Race			
Faulkner County—Con.										
Hardin township—Con.										
Greenbrier city.....	4,706	4,455	37	35	25	0	57	97	160	
Holland city (part).....	0	0	0	0	0	0	0	0	0	
Harve township.....	1,050	986	17	6	2	0	14	25	31	
Enola town (part).....	37	37	0	0	0	0	0	0	0	
Holland city (part).....	556	533	1	4	0	0	2	16	16	
Matthews township.....	591	561	9	5	0	0	5	11	8	
Mountain township.....	363	330	1	4	0	0	17	11	19	
Mount Vernon township.....	503	490	2	2	2	0	0	7	1	
Mount Vernon town.....	145	137	0	1	1	0	0	6	0	
Newton township.....	836	797	2	10	0	0	15	12	23	
Palarm township.....	3,603	3,434	36	31	10	3	43	46	99	
Vilonia city (part).....	945	924	7	5	3	0	3	3	10	
Pine Mountain township.....	3,701	2,934	645	20	18	1	44	39	94	
Conway city (part).....	1,028	977	37	5	3	0	2	4	9	
Mayflower city (part).....	76	74	0	0	0	1	0	1	1	
Union township.....	1,967	1,886	24	12	1	0	20	24	59	
Twin Groves town (part).....	0	0	0	0	0	0	0	0	0	
Walker township.....	1,105	850	199	31	0	0	3	22	22	
Damascus town (part).....	132	128	0	4	0	0	0	0	3	
Guy city (part).....	0	0	0	0	0	0	0	0	0	
Twin Groves town (part).....	335	140	185	5	0	0	0	5	2	
Wilson township.....	1,285	1,214	25	8	6	0	5	27	24	
Franklin County.....										
Alix township.....	470	441	0	9	1	0	4	15	12	
Wiederkehr Village city (part).....	2	2	0	0	0	0	0	0	0	
Barham township.....	186	173	0	6	5	0	0	2	1	
Black Oak township.....	158	155	0	0	1	0	0	2	1	
Boston township.....	376	301	49	4	7	10	0	5	9	
Cobb township.....	0	0	0	0	0	0	0	0	0	
Cravens township.....	237	216	0	2	9	0	3	7	11	
Donald township.....	551	515	0	3	12	7	6	8	15	
Branch city (part).....	316	301	0	0	1	7	4	3	6	
Grover township.....	270	255	0	2	10	0	1	2	5	
Hogan township.....	1,514	1,441	10	15	13	2	13	20	33	
Altus city (part).....	649	623	0	8	9	1	2	6	16	
Denning town.....	314	304	3	1	0	0	2	4	7	
Wiederkehr Village city (part).....	9	9	0	0	0	0	0	0	0	
Hurricane township.....	182	177	0	3	2	0	0	0	0	
Ivy township.....	576	557	6	5	2	0	1	5	6	
Limestone township.....	18	16	0	1	0	0	0	1	0	
McIlroy township.....	51	50	0	1	0	0	0	0	1	
Middle township.....	1,144	1,093	0	8	13	0	11	19	21	
Mill Creek township.....	242	230	0	1	3	0	2	6	4	
Miller township.....	109	97	4	2	2	0	0	4	0	
Morgan township.....	18	13	0	4	0	0	1	0	1	
Mountain township.....	307	284	0	7	7	0	3	6	5	
Mulberry township.....	404	390	0	4	5	0	0	5	2	
Prairie township.....	3,132	2,950	25	39	26	2	19	71	74	
Branch city (part).....	51	51	0	0	0	0	0	0	0	
Charleston city.....	2,494	2,360	22	35	8	2	15	52	58	
Shores township.....	9	9	0	0	0	0	0	0	0	
Six Mile township.....	126	123	0	0	0	0	1	2	5	
Walker township.....	333	323	0	5	0	0	2	3	3	
Wallace township.....	323	314	2	0	5	0	1	1	8	
Watalula township.....	525	504	0	6	8	0	0	7	5	
Weaver township.....	256	242	0	4	5	0	0	5	1	
White Oak township.....	5,574	5,352	30	49	18	3	18	104	137	
Altus city (part).....	109	107	1	0	0	0	0	1	5	
Ozark city.....	3,684	3,511	25	32	13	3	16	84	115	
Wiederkehr Village city (part).....	27	26	0	0	0	0	0	1	0	
White Rock township.....	136	132	0	3	0	0	0	1	0	
Wittich township.....	898	868	4	6	8	0	6	6	11	
Fulton County.....										
Afton township.....	650	627	7	4	1	0	0	11	1	
Hardy city (part).....	42	40	1	0	0	0	0	1	1	
Benton township.....	2,564	2,477	5	19	5	0	12	46	32	
Salem city.....	1,635	1,577	5	10	5	0	9	29	23	
Big Creek township.....	428	424	0	2	0	0	0	2	0	
Cleveland township.....	514	492	0	5	2	0	4	11	7	
Fulton township.....	1,049	1,026	4	1	0	0	2	16	8	
Viola town.....	337	324	2	0	0	0	0	11	1	
Mammoth Spring township.....	2,035	1,972	12	7	6	1	2	35	15	
Mammoth Spring city.....	977	942	9	5	4	0	2	15	6	
Mount Calm township.....	207	198	1	5	0	0	1	2	5	
Myatt township.....	191	184	0	2	1	0	0	4	0	
Pleasant Ridge township.....	1,926	1,848	5	11	10	0	9	43	22	
Ash Flat city (part).....	102	100	1	0	0	0	0	1	0	
Cherokee Village city (part).....	793	773	4	2	3	0	1	10	8	

Table 3.

Race and Hispanic or Latino Origin: 2010—Con.

[For information on confidentiality protection, nonsampling error, and definitions, see Selected Appendixes at <www.census.gov/prod/cen2010/cph-1-a.pdf>]

Not Hispanic or Latino									State County County Subdivision Place
Total	One race						Two or More Races		
	White	Black or African American	American Indian and Alaska Native	Asian	Native Hawaiian and Other Pacific Islander	Some Other Race			
4,546	4,360	37	35	24	0	0	90	Faulkner County—Con.	
0	0	0	0	0	0	0	0	Hardin township—Con.	
1,019	974	16	4	2	0	3	20	Greenbrier city	
37	37	0	0	0	0	0	0	Holland city (part)	
540	525	0	3	0	0	1	11	Harve township	
583	559	9	4	0	0	0	11	Enola town (part)	
344	328	1	4	0	0	0	11	Holland city (part)	
502	490	2	2	2	0	0	6	Matthews township	
145	137	0	1	1	0	0	6	Mountain township	
813	790	2	10	0	0	0	11	Mount Vernon township	
3,504	3,387	36	29	9	3	0	40	Mount Vernon town	
935	918	7	5	2	0	0	3	Newton township	
3,607	2,892	643	20	17	0	1	34	Palarm township	
1,019	973	37	5	3	0	0	1	Vilonia city (part)	
75	74	0	0	0	0	0	1	Conway city (part)	
1,908	1,853	24	11	1	0	0	19	Mayflower city (part)	
0	0	0	0	0	0	0	0	Union township	
1,083	838	199	24	0	0	0	22	Twin Groves town (part)	
129	125	0	4	0	0	0	0	Walker township	
0	0	0	0	0	0	0	0	Damascus town (part)	
333	138	185	5	0	0	0	5	Guy city (part)	
1,261	1,198	25	8	6	0	0	24	Twin Groves town (part)	
17,754	16,997	124	183	162	24	3	261	Wilson township	
458	432	0	9	1	0	1	15	Franklin County	
2	2	0	0	0	0	0	0	Alix township	
185	172	0	6	5	0	0	2	Wiederkehr Village city (part)	
157	154	0	0	1	0	0	0	Barham township	
367	293	49	4	7	10	0	2	Black Oak township	
0	0	0	0	0	0	0	0	Boston township	
226	209	0	2	9	0	0	6	Cobb township	
536	508	0	3	12	7	0	6	Cravens township	
310	300	0	0	1	7	0	2	Donald township	
265	251	0	2	10	0	0	2	Branch city (part)	
1,481	1,425	10	14	13	2	0	17	Grover township	
633	612	0	8	9	1	0	3	Hogan township	
307	299	3	1	0	0	0	4	Altus city (part)	
9	9	0	0	0	0	0	0	Denning town	
182	177	0	3	2	0	0	0	Wiederkehr Village city (part)	
570	552	6	5	2	0	0	0	Hurricane township	
18	16	0	1	0	0	0	5	Ivy township	
50	49	0	1	0	0	0	1	Limestone township	
1,123	1,089	0	6	13	0	0	15	Mclroy township	
238	228	0	1	3	0	0	6	Middle township	
109	97	4	2	2	0	0	4	Mill Creek township	
17	13	0	4	0	0	0	4	Miller township	
302	282	0	7	7	0	0	6	Morgan township	
402	388	0	4	5	0	0	5	Mountain township	
3,058	2,908	25	39	26	2	2	56	Mulberry township	
51	51	0	0	0	0	0	0	Prairie township	
2,436	2,328	22	35	8	2	0	41	Branch city (part)	
9	9	0	0	0	0	0	0	Charleston city	
121	120	0	0	0	0	0	1	Shores township	
330	322	0	5	0	0	0	3	Six Mile township	
315	308	1	0	5	0	0	1	Walker township	
520	500	0	6	8	0	0	6	Wallace township	
255	241	0	4	5	0	0	5	Watalula township	
5,437	5,259	25	46	18	3	0	86	Weaver township	
104	102	1	0	0	0	0	1	White Oak township	
3,569	3,436	20	31	13	3	0	66	Altus city (part)	
27	26	0	0	0	0	0	1	Ozark city	
136	132	0	3	0	0	0	1	Wiederkehr Village city (part)	
887	863	4	6	8	0	0	6	White Rock township	
12,148	11,805	39	79	28	1	5	191	Wittich township	
649	627	7	4	1	0	0	10	Fulton County	
41	40	1	0	0	0	0	0	Afton township	
2,532	2,464	5	19	5	0	1	38	Hardy city (part)	
1,612	1,570	5	10	5	0	0	22	Benton township	
428	424	0	2	0	0	0	2	Salem city	
507	488	0	5	2	0	2	10	Big Creek township	
1,041	1,020	4	1	0	0	0	16	Cleveland township	
336	323	2	0	0	0	0	11	Fulton township	
2,020	1,962	11	7	6	1	0	33	Viola town	
971	938	9	5	4	0	0	15	Mammoth Spring township	
202	195	1	5	0	0	0	1	Mammoth Spring city	
191	184	0	2	1	0	0	4	Mount Calm township	
1,904	1,836	5	11	10	0	0	42	Myatt township	
102	100	1	0	0	0	0	1	Pleasant Ridge township	
785	766	4	2	3	0	0	10	Ash Flat city (part)	
								Cherokee Village city (part)	

Table 3.

Race and Hispanic or Latino Origin: 2010—Con.

[For information on confidentiality protection, nonsampling error, and definitions, see Selected Appendixes at <www.census.gov/prod/cen2010/cph-1-a.pdf>]

State County County Subdivision Place	Total population	Race							Two or More Races	Hispanic or Latino (of any race)
		One race								
		White	Black or African American	American Indian and Alaska Native	Asian	Native Hawaiian and Other Pacific Islander	Some Other Race			
Fulton County—Con.										
South Fork township.....	485	464	5	2	2	0	0	12	0	
Strawberry township.....	742	724	1	8	1	0	1	7	3	
Horseshoe Bend city (part).....	17	17	0	0	0	0	0	0	0	
Union township.....	303	298	0	1	0	0	3	1	1	
Vidette township.....	467	461	0	2	0	0	0	4	1	
Washington township.....	406	394	0	5	0	0	0	7	1	
Wilson township.....	278	268	0	5	0	0	1	4	1	
Garland County.....	96,024	82,964	7,615	587	695	45	1,904	2,214	4,622	
Hale township.....	16,412	15,627	274	55	95	6	125	230	367	
Hot Springs Village CDP (part).....	6,400	6,162	79	10	31	0	44	74	145	
Mountain Pine city.....	770	571	157	9	4	0	11	18	25	
Rockwell CDP (part).....	44	43	0	0	0	0	0	1	0	
Hot Springs township.....	41,479	32,076	6,334	258	364	14	1,253	1,180	2,908	
Hot Springs city (part).....	34,989	26,352	5,922	218	298	13	1,148	1,038	2,619	
Lake Hamilton CDP (part).....	93	89	0	0	3	0	0	1	0	
Piney CDP (part).....	55	54	0	0	0	0	1	0	2	
Lake Hamilton township.....	20,534	19,053	525	124	157	13	246	416	662	
Hot Springs city (part).....	169	155	1	1	3	0	1	8	8	
Lake Hamilton CDP (part).....	2,042	1,819	125	7	29	1	21	40	64	
Rockwell CDP (part).....	3,736	3,443	135	15	31	1	30	81	98	
Whittington township.....	17,599	16,208	482	150	79	12	280	388	685	
Fountain Lake town.....	503	458	14	3	6	0	4	18	6	
Hot Springs city (part).....	35	30	3	0	0	0	2	0	4	
Hot Springs Village CDP (part).....	361	343	7	2	2	0	2	5	8	
Lonsdale town.....	94	89	3	0	1	0	0	1	0	
Piney CDP (part).....	4,644	4,124	199	29	30	1	128	133	304	
Grant County.....	17,853	16,940	390	77	48	2	207	189	392	
Calvert township.....	1,344	1,316	4	12	2	0	0	10	7	
Sheridan city (part).....	1	1	0	0	0	0	0	0	0	
Darysaw township.....	841	664	163	2	0	0	6	6	9	
Davis township.....	359	355	0	0	3	0	0	1	2	
Dekalb township.....	742	724	3	2	2	0	6	5	17	
Tull town.....	448	436	1	2	2	0	2	5	13	
Fenter township.....	909	884	5	3	0	0	7	10	18	
Poyen town.....	290	275	4	1	0	0	4	6	14	
Franklin township.....	294	293	0	0	0	0	0	1	4	
Madison township.....	713	687	6	7	2	1	7	3	8	
Merry Green township.....	7,213	6,908	81	27	31	1	67	98	153	
Sheridan city (part).....	4,602	4,371	73	20	22	1	59	56	131	
River township.....	1,223	1,096	108	6	0	0	7	6	17	
Prattsville town.....	305	302	1	0	0	0	2	0	2	
Simpson township.....	2,012	1,969	2	8	3	0	12	18	28	
Tennessee township.....	761	629	12	6	0	0	95	19	124	
Leola town.....	501	381	6	5	0	0	91	18	118	
Washington township.....	1,442	1,415	6	4	5	0	0	12	5	
Greene County.....	42,090	40,578	233	209	108	7	390	565	901	
Blue Cane township.....	57	54	0	0	0	0	1	2	1	
Breckenridge township.....	1,319	1,302	1	8	0	0	1	7	8	
Lafe town.....	458	455	0	0	0	0	1	2	6	
Bryan township.....	192	190	0	0	0	0	0	2	0	
Cache township.....	1,184	1,156	1	10	1	0	9	7	14	
Clark township.....	19,443	18,500	158	120	54	3	298	310	599	
Paragould city (part).....	18,885	17,959	158	114	52	3	298	301	595	
Collier township.....	377	353	3	10	0	0	0	11	1	
Paragould city (part).....	16	16	0	0	0	0	0	0	0	
Crowley township.....	297	282	0	0	0	0	1	14	0	
Evening Shade township.....	41	41	0	0	0	0	0	0	0	
Friendship township.....	822	808	4	5	0	0	2	3	10	
Hays township.....	115	113	0	1	0	0	0	1	2	
Hopewell township.....	328	323	0	0	1	0	0	4	2	
Hurricane township.....	1,685	1,650	0	1	1	0	10	23	26	
Marmaduke city.....	1,111	1,087	0	1	1	0	3	19	19	
Jones township.....	458	451	0	2	0	0	0	5	3	
Delaplaine town.....	116	114	0	0	0	0	0	2	2	
Lake township.....	205	199	0	0	1	0	3	2	3	
Main Shore township.....	230	227	2	0	0	0	0	1	3	
Poland township.....	1,486	1,449	0	8	8	0	9	12	18	
Reynolds township.....	98	93	0	4	0	0	0	1	0	
St. Francis township.....	2,002	1,975	1	4	4	0	3	15	20	
Paragould city (part).....	899	887	0	1	4	0	2	5	12	
Salem township.....	965	948	4	4	0	0	0	9	5	
Shady Grove township.....	177	167	5	4	0	0	0	1	1	
Spring Grove township.....	7,180	6,951	41	18	34	4	35	97	138	
Paragould city (part).....	6,313	6,110	41	15	33	3	35	76	136	
Sugar Creek township.....	729	721	0	2	0	0	2	4	2	
Paragould city (part).....	0	0	0	0	0	0	0	0	0	
Union township.....	2,587	2,515	13	7	4	0	16	32	45	
Oak Grove Heights town.....	889	867	9	1	2	0	10	0	11	

Table 3.

Race and Hispanic or Latino Origin: 2010—Con.

[For information on confidentiality protection, nonsampling error, and definitions, see Selected Appendixes at <www.census.gov/prod/cen2010/cph-1-a.pdf>]

Not Hispanic or Latino									State County County Subdivision Place
Total	One race						Two or More Races		
	White	Black or African American	American Indian and Alaska Native	Asian	Native Hawaiian and Other Pacific Islander	Some Other Race			
485	464	5	2	2	0	0	12	Fulton County—Con.	
739	722	1	8	1	0	0	7	South Fork township	
17	17	0	0	0	0	0	0	Strawberry township	
302	298	0	1	0	0	2	1	Horseshoe Bend city (part)	
466	460	0	2	0	0	0	4	Union township	
405	393	0	5	0	0	0	7	Vidette township	
277	268	0	5	0	0	0	4	Washington township	
								Wilson township	
91,402	80,621	7,552	532	689	40	63	1,905	Garland County	
16,045	15,394	272	52	94	6	9	218	Hale township	
6,255	6,066	77	9	31	0	2	70	Hot Springs Village CDP (part)	
745	554	157	9	4	0	3	18	Mountain Pine city	
44	43	0	0	0	0	0	1	Rockwell CDP (part)	
38,571	30,653	6,288	235	363	9	36	987	Hot Springs township	
32,370	25,093	5,876	195	297	8	32	869	Hot Springs city (part)	
93	89	0	0	3	0	0	1	Lake Hamilton CDP (part)	
53	53	0	0	0	0	0	0	Piney CDP (part)	
19,872	18,705	516	114	155	13	3	366	Lake Hamilton township	
161	148	1	1	3	0	0	8	Hot Springs city (part)	
1,978	1,781	124	5	29	1	1	37	Lake Hamilton CDP (part)	
3,638	3,387	133	14	30	1	0	73	Rockwell CDP (part)	
16,914	15,869	476	131	77	12	15	334	Whittington township	
497	454	14	3	6	0	3	17	Fountain Lake town	
31	28	3	0	0	0	0	0	Hot Springs city (part)	
353	337	7	1	2	0	1	5	Hot Springs Village CDP (part)	
94	89	3	0	1	0	0	1	Lonsdale town	
4,340	3,984	198	26	30	1	5	96	Piney CDP (part)	
17,461	16,801	385	75	47	1	3	149	Grant County	
1,337	1,312	4	12	1	0	0	8	Calvert township	
1	1	0	0	0	0	0	0	Sheridan city (part)	
832	661	163	2	0	0	0	6	Darysaw township	
357	353	0	0	3	0	0	1	Davis township	
725	714	3	2	2	0	0	4	Dekalb township	
435	426	1	2	2	0	0	4	Tull town	
891	882	1	3	0	0	0	5	Fenter township	
276	274	0	1	0	0	0	1	Poyen town	
290	289	0	0	0	0	0	1	Franklin township	
705	685	6	7	2	1	1	3	Madison township	
7,060	6,842	80	25	31	0	2	80	Merry Green township	
4,471	4,314	72	18	22	0	2	43	Sheridan city (part)	
1,206	1,088	108	6	0	0	0	4	River township	
303	302	1	0	0	0	0	0	Prattville town	
1,984	1,956	2	8	3	0	0	15	Simpson township	
637	609	12	6	0	0	0	10	Tennessee township	
383	362	6	5	0	0	0	10	Leola town	
1,437	1,410	6	4	5	0	0	12	Washington township	
41,189	40,166	232	194	107	7	14	469	Greene County	
56	54	0	0	0	0	0	2	Blue Cane township	
1,311	1,294	1	8	0	0	1	7	Breckenridge township	
452	449	0	0	0	0	1	2	Lafe town	
192	190	0	0	0	0	0	2	Bryan township	
1,170	1,151	1	10	1	0	0	7	Cache township	
18,844	18,257	157	105	53	3	10	259	Clark township	
18,290	17,718	157	99	52	3	10	251	Paragould city (part)	
376	352	3	10	0	0	0	11	Collier township	
16	16	0	0	0	0	0	0	Paragould city (part)	
297	282	0	0	0	0	1	14	Crowley township	
41	41	0	0	0	0	0	0	Evening Shade township	
812	800	4	5	0	0	0	3	Friendship township	
113	111	0	1	0	0	0	1	Hays township	
326	321	0	0	1	0	0	4	Hopewell township	
1,659	1,635	0	1	1	0	0	22	Hurricane township	
1,092	1,072	0	1	1	0	0	18	Marmaduke city	
455	450	0	2	0	0	0	3	Jones township	
114	113	0	0	0	0	0	1	Delaplaine town	
202	199	0	0	1	0	0	2	Lake township	
227	224	2	0	0	0	0	1	Main Shore township	
1,468	1,442	0	8	8	0	0	10	Poland township	
98	93	0	4	0	0	0	1	Reynolds township	
1,982	1,960	1	4	4	0	0	13	St. Francis township	
887	879	0	1	4	0	0	3	Paragould city (part)	
960	945	4	4	0	0	0	7	Salem township	
176	167	5	4	0	0	0	0	Shady Grove township	
7,042	6,871	41	18	34	4	0	74	Spring Grove township	
6,177	6,030	41	15	33	3	0	55	Paragould city (part)	
727	719	0	2	0	0	2	4	Sugar Creek township	
0	0	0	0	0	0	0	0	Paragould city (part)	
2,542	2,498	13	7	4	0	0	20	Union township	
878	866	9	1	2	0	0	0	Oak Grove Heights town	

Table 3.

Race and Hispanic or Latino Origin: 2010—Con.

[For information on confidentiality protection, nonsampling error, and definitions, see Selected Appendixes at <www.census.gov/prod/cen2010/cph-1-a.pdf>]

State County County Subdivision Place	Total population	Race							Hispanic or Latino (of any race)
		One race							
		White	Black or African American	American Indian and Alaska Native	Asian	Native Hawaiian and Other Pacific Islander	Some Other Race	Two or More Races	
Greene County—Con.									
Walnut Corner township.....	113	110	0	1	0	0	0	2	0
Hempstead County.....	22,609	13,431	6,646	88	82	19	1,911	432	2,713
Bodcaw township.....	511	455	21	2	7	0	22	4	37
Patmos town.....	64	59	0	0	0	0	4	1	4
Bois d'Arc township.....	690	328	328	5	2	0	17	10	27
Fulton town.....	201	117	79	0	0	0	2	3	4
McNab town.....	68	22	41	0	0	0	4	1	4
De Roan township.....	13,406	6,573	4,808	45	31	17	1,630	302	2,310
Hope city.....	10,095	3,942	4,376	26	20	7	1,488	236	2,096
Perrytown town.....	272	194	67	0	1	0	3	7	6
Garland township.....	366	319	17	0	10	0	8	12	10
Mine Creek township.....	1,535	1,182	278	4	5	0	52	14	77
Ozan town (part).....	19	3	16	0	0	0	0	0	0
Noland township.....	434	354	62	4	1	0	1	12	8
Emmet city (part).....	43	37	5	0	0	0	0	1	3
Ozan township.....	1,337	789	475	13	3	0	43	14	53
Oakhaven town.....	63	61	0	0	2	0	0	0	0
Ozan town (part).....	66	23	37	5	0	0	1	0	5
Washington city.....	180	94	78	0	1	0	4	3	4
Redland township.....	693	543	102	2	1	0	31	14	40
McCaskill town.....	96	69	16	1	0	0	8	2	8
Saline township.....	712	398	256	5	21	2	17	13	20
Springhill township.....	1,520	1,469	20	8	0	0	10	13	22
Wallaceburg township.....	940	0	91	0	0	0	72	15	95
Blevins city.....	315	219	39	0	0	0	52	5	72
Water Creek township.....	465	259	188	0	1	0	8	9	14
Hot Spring County.....	32,923	28,179	3,568	154	95	16	338	573	919
Antioch township.....	432	424	0	0	1	0	0	7	4
Big Creek township.....	425	416	0	5	0	0	0	4	13
Bismarck township.....	2,378	2,259	11	15	4	0	53	36	106
Brown Springs township.....	173	163	5	1	1	0	0	3	5
Butterfield township.....	1,494	1,441	13	10	1	0	12	17	44
Malvern city (part).....	52	52	0	0	0	0	0	0	0
Rockport city (part).....	305	288	10	3	0	0	0	4	3
Clear Creek township.....	392	369	7	1	0	0	5	10	9
De Roche township.....	1,310	1,268	5	3	3	0	14	17	32
Dover township.....	616	608	8	0	0	0	0	0	5
Fenter township.....	13,273	9,222	3,448	51	42	9	189	312	479
Malvern city (part).....	10,266	6,661	3,088	42	37	5	171	262	445
Perla town.....	241	97	136	0	1	0	4	3	4
Rockport city (part).....	450	432	13	1	2	0	1	1	1
Gifford township.....	1,354	1,290	16	9	6	4	9	20	25
Harrison township.....	262	249	2	2	0	0	5	4	7
Henderson township.....	932	860	3	5	17	0	22	25	45
Lone Hill township.....	857	817	6	12	2	0	3	17	10
Midway town (part).....	73	67	0	0	2	0	3	1	3
Magnet township.....	2,627	2,570	10	10	2	3	7	25	50
Magnet Cove town.....	5	5	0	0	0	0	0	0	0
Midway township.....	914	892	2	0	3	0	4	13	12
Montgomery township.....	1,209	1,163	10	8	8	0	4	16	18
Ouachita township.....	660	637	6	8	0	0	1	8	6
Donaldson town.....	301	296	1	1	0	0	0	3	1
Prairie township.....	1,111	1,095	5	3	1	0	0	7	6
Friendship town.....	176	172	4	0	0	0	0	0	1
Midway town (part).....	316	314	0	1	1	0	0	0	0
Saline township.....	1,764	1,723	6	4	3	0	9	19	16
Valley township.....	740	713	5	7	1	0	1	13	27
Howard County.....	13,789	9,894	2,846	96	87	10	681	175	1,349
Blackland township.....	171	104	65	1	0	0	1	0	4
Blue Bayou township.....	103	91	1	2	0	0	5	4	7
Blue Ridge township.....	193	185	0	2	0	0	0	6	6
Brewer township.....	400	388	4	2	2	0	3	1	10
Buck Range township.....	243	111	108	5	2	0	15	2	22
Burg township.....	61	60	0	0	0	0	0	1	1
Center Point township.....	601	480	95	6	1	1	12	6	17
Clay township.....	155	148	1	2	0	1	2	1	9
County Line township.....	647	598	28	6	0	0	6	9	24
Dillard township.....	212	195	15	1	0	0	0	1	4
Duckett township.....	58	54	0	0	0	0	3	1	3
Franklin township.....	201	119	76	3	0	0	1	2	9
Holly Creek township.....	219	208	1	2	0	0	6	2	6
Madison township.....	1,564	1,493	5	17	0	0	24	25	59
Dierks city.....	1,133	1,075	4	14	0	0	24	16	48
Mineral Springs township.....	1,266	618	557	4	1	0	62	24	155
Mineral Springs city.....	1,208	566	553	2	1	0	62	24	155
Mountain township.....	388	324	38	5	1	0	16	4	22
Muddy Fork township.....	132	124	1	3	0	0	0	4	1
Nashville township.....	6,377	4,177	1,517	25	75	8	501	74	954

Table 3.

Race and Hispanic or Latino Origin: 2010—Con.

[For information on confidentiality protection, nonsampling error, and definitions, see Selected Appendixes at <www.census.gov/prod/cen2010/cph-1-a.pdf>]

Not Hispanic or Latino									State County County Subdivision Place
Total	One race						Two or More Races		
	White	Black or African American	American Indian and Alaska Native	Asian	Native Hawaiian and Other Pacific Islander	Some Other Race			
113	110	0	1	0	0	0	2	Greene County—Con. Walnut Corner township	
19,896	12,770	6,623	77	82	17	20	307	Hempstead County	
474	441	21	2	7	0	0	3	Bodcaw township	
60	59	0	0	0	0	0	1	Patmos town	
663	318	328	5	2	0	1	9	Bois d'Arc township	
197	114	79	0	0	0	1	3	Fulton town	
64	22	41	0	0	0	0	1	McNab town	
11,096	6,019	4,791	38	31	16	11	190	De Roan township	
7,999	3,437	4,359	23	20	6	11	143	Hope city	
266	192	67	0	1	0	0	6	Perrytown town	
356	318	17	0	10	0	0	11	Garland township	
1,458	1,158	278	4	5	0	0	13	Mine Creek township	
19	3	16	0	0	0	0	0	Ozan town (part)	
426	350	60	4	1	0	1	10	Noland township	
40	34	5	0	0	0	0	1	Emmet city (part)	
1,284	782	473	9	3	0	4	13	Ozan township	
63	61	0	0	2	0	0	0	Oakhaven town	
61	23	37	1	0	0	0	0	Ozan town (part)	
176	94	78	0	1	0	0	3	Washington city	
653	536	102	2	1	0	1	11	Redland township	
88	69	16	1	0	0	0	2	McCaskill town	
692	397	256	5	21	1	2	10	Saline township	
1,498	1,457	20	8	0	0	0	13	Springhill township	
845	739	91	0	0	0	0	15	Wallaceburg township	
243	199	39	0	0	0	0	5	Blevins city	
451	255	186	0	1	0	0	9	Water Creek township	
32,004	27,703	3,544	146	93	12	12	494	Hot Spring County	
428	420	0	0	1	0	0	7	Antioch township	
412	404	0	5	0	0	0	3	Big Creek township	
2,272	2,212	11	15	4	0	2	28	Bismarck township	
168	158	5	1	1	0	0	3	Brown Springs township	
1,450	1,412	13	10	1	0	0	14	Butterfield township	
52	52	0	0	0	0	0	0	Malvern city (part)	
302	285	10	3	0	0	0	4	Rockport city (part)	
383	368	7	1	0	0	0	7	Clear Creek township	
1,278	1,251	5	3	3	0	0	16	De Roche township	
611	603	8	0	0	0	0	0	Dover township	
12,794	8,981	3,431	49	41	9	10	273	Fenter township	
9,821	6,438	3,071	40	36	5	7	224	Malvern city (part)	
237	97	136	0	1	0	0	3	Perla town	
449	432	13	1	2	0	0	1	Rockport city (part)	
1,329	1,280	16	9	6	0	0	18	Gifford township	
255	247	2	2	0	0	0	4	Harrison township	
887	844	3	5	17	0	0	18	Henderson township	
847	816	2	10	2	0	0	17	Lone Hill township	
70	67	0	0	2	0	0	1	Midway town (part)	
2,577	2,533	9	10	2	3	0	20	Magnet township	
5	5	0	0	0	0	0	0	Magnet Cove town	
902	884	2	0	3	0	0	13	Midway township	
1,191	1,151	9	8	8	0	0	15	Montgomery township	
654	636	5	6	0	0	0	7	Ouachita township	
300	295	1	1	0	0	0	3	Donaldson town	
1,105	1,089	5	3	1	0	0	7	Prairie township	
175	171	4	0	0	0	0	0	Friendship town	
316	314	0	1	1	0	0	0	Midway town (part)	
1,748	1,717	6	4	3	0	0	18	Saline township	
713	697	5	5	0	0	0	6	Valley township	
12,440	9,292	2,813	94	84	9	10	138	Howard County	
167	102	64	1	0	0	0	0	Blackland township	
96	91	1	2	0	0	0	2	Blue Bayou township	
187	179	0	2	0	0	0	6	Blue Ridge township	
390	381	4	2	2	0	0	1	Brewer township	
221	104	108	5	2	0	0	2	Buck Range township	
60	59	0	0	0	0	0	1	Burg township	
584	478	95	6	1	0	0	4	Center Point township	
146	142	1	2	0	1	0	0	Clay township	
623	584	26	6	0	0	1	6	County Line township	
208	192	15	1	0	0	0	0	Dillard township	
55	54	0	0	0	0	0	0	Duckett township	
192	111	76	3	0	0	0	1	Franklin township	
213	208	1	2	0	0	0	2	Holly Creek township	
1,505	1,459	5	17	0	0	0	24	Madison township	
1,085	1,052	4	14	0	0	0	15	Dierks city	
1,111	536	552	4	1	0	1	17	Mineral Springs township	
1,053	484	548	2	1	0	1	17	Mineral Springs city	
366	318	38	5	1	0	0	4	Mountain township	
131	123	1	3	0	0	0	4	Muddy Fork township	
5,423	3,767	1,492	23	72	8	5	56	Nashville township	

Table 3.

Race and Hispanic or Latino Origin: 2010—Con.

[For information on confidentiality protection, nonsampling error, and definitions, see Selected Appendixes at <www.census.gov/prod/cen2010/cph-1-a.pdf>]

State County County Subdivision Place	Total population	Race							Two or More Races	Hispanic or Latino (of any race)
		One race								
		White	Black or African American	American Indian and Alaska Native	Asian	Native Hawaiian and Other Pacific Islander	Some Other Race			
Howard County—Con.										
Nashville township—Con.										
Nashville city.....	4,627	2,594	1,430	17	71	8	446	61	760	
Saline township.....	93	84	4	5	0	0	0	0	2	
Saratoga township.....	214	101	98	2	5	0	2	6	0	
Tollette township.....	240	7	232	1	0	0	0	0	0	
Tollette town.....	240	7	232	1	0	0	0	0	0	
Umpire township.....	251	225	0	2	0	0	22	2	34	
Independence County.....	36,647	33,688	722	179	278	40	1,178	562	2,139	
Ashley township.....	1,441	1,323	35	7	25	0	26	25	62	
Barren township.....	1,483	1,433	14	9	4	0	9	14	23	
Cave City city (part).....	162	153	0	0	2	0	4	3	15	
Big Bottom-Wycough-Logan township.....	1,927	1,856	17	7	1	0	26	20	40	
Newark city.....	1,176	1,119	17	5	0	0	24	11	29	
Black River-Marshall township.....	341	336	0	1	1	0	0	3	5	
Cushman-Union township.....	1,420	1,361	1	5	5	1	26	21	48	
Cushman city.....	452	424	0	1	5	1	10	11	16	
Departee township.....	215	212	0	1	0	0	1	1	2	
Dota township.....	1,092	1,068	1	3	10	0	3	7	12	
Fairview township.....	1,544	1,506	1	4	2	0	8	23	22	
Pleasant Plains town.....	349	339	0	0	1	0	0	9	9	
Gainsboro township.....	1,128	1,062	23	17	0	0	10	16	49	
Greenbrier township.....	1,807	1,739	25	7	0	0	11	25	30	
Hill township.....	357	349	1	0	1	0	0	6	2	
Huff township.....	648	623	3	0	0	0	15	7	23	
Jefferson township.....	205	200	1	3	0	0	0	1	3	
Liberty township.....	813	805	0	1	0	0	4	3	4	
McHue township.....	3,683	3,403	33	17	37	0	133	60	222	
Batesville city (part).....	0	0	0	0	0	0	0	0	0	
Magness township.....	456	443	2	1	1	0	1	8	1	
Magness town.....	202	196	0	0	1	0	0	5	1	
Moorefield township.....	2,880	2,706	36	4	67	3	42	22	77	
Batesville city (part).....	1,563	1,455	17	1	60	1	16	13	39	
Moorefield town.....	137	135	1	0	0	0	1	0	1	
Oil Trough township.....	756	738	1	0	0	0	0	17	16	
Oil Trough town.....	260	255	0	0	0	0	0	5	2	
Relief township.....	474	468	1	0	0	0	1	4	7	
Rosie township.....	585	583	2	0	0	0	0	0	1	
Ruddell township.....	10,164	8,372	500	73	119	33	837	230	1,418	
Batesville city (part).....	8,685	7,072	421	61	98	33	808	192	1,340	
Salado township.....	1,121	1,072	5	7	3	0	8	26	25	
Washington township.....	969	931	5	9	2	0	12	10	32	
White River township.....	1,138	1,099	15	3	0	3	5	13	15	
Sulphur Rock town.....	456	437	8	3	0	0	0	8	2	
Izard County.....	13,696	13,118	175	105	41	2	77	178	208	
Athens township.....	141	129	0	12	0	0	0	0	0	
Baker township.....	203	199	1	0	0	0	3	0	2	
Horseshoe Bend city (part).....	18	16	0	0	0	0	2	0	0	
Oxford city (part).....	4	4	0	0	0	0	0	0	0	
Barren Fork township.....	538	516	7	5	0	2	0	8	0	
Mount Pleasant town (part).....	280	263	7	3	0	2	0	5	0	
Big Spring township.....	246	244	0	1	0	0	0	1	3	
Bryan township.....	436	420	0	6	0	0	0	10	5	
Claiborne township.....	167	165	0	0	1	0	0	1	1	
Calico Rock city (part).....	0	0	0	0	0	0	0	0	0	
Drytown township.....	288	282	3	0	2	0	0	1	0	
Mount Pleasant town (part).....	134	131	2	0	1	0	0	0	0	
Franklin township.....	393	384	0	5	1	0	1	2	5	
Franklin town (part).....	198	194	0	2	0	0	1	1	1	
Horseshoe Bend city (part).....	5	5	0	0	0	0	0	0	0	
Gid township.....	296	285	0	3	2	0	0	6	1	
Guion township.....	113	99	0	0	0	0	10	4	11	
Guion town.....	86	74	0	0	0	0	10	2	10	
Guthrie township.....	109	106	0	0	0	0	0	3	0	
Jefferson township.....	2,293	2,209	2	12	3	0	29	38	64	
Franklin town (part).....	0	0	0	0	0	0	0	0	0	
Horseshoe Bend city (part).....	2,136	2,061	2	6	3	0	29	35	64	
Lacrosse township.....	323	308	0	4	2	0	0	9	3	
Melbourne city (part).....	2	2	0	0	0	0	0	0	0	
Lafferty township.....	82	81	0	1	0	0	0	0	1	
Lunenburg township.....	156	150	5	0	0	0	0	1	5	
Mill Creek township.....	2,173	2,114	5	17	5	0	10	22	36	
Melbourne city (part).....	1,813	1,755	5	16	5	0	10	22	31	
Mount Olive township.....	75	75	0	0	0	0	0	0	0	
Newburg township.....	712	694	0	8	1	0	0	9	3	
Oxford city (part).....	9	9	0	0	0	0	0	0	0	
New Hope township.....	956	921	1	14	5	0	0	15	4	
Oxford city (part).....	657	631	1	13	5	0	0	7	3	
Pleasant Hill township.....	349	346	0	0	0	0	1	2	3	
Sage township.....	315	299	2	2	0	0	0	12	3	

Table 3.

Race and Hispanic or Latino Origin: 2010—Con.

[For information on confidentiality protection, nonsampling error, and definitions, see Selected Appendixes at <www.census.gov/prod/cen2010/cph-1-a.pdf>]

Not Hispanic or Latino								State County County Subdivision Place
Total	One race						Two or More Races	
	White	Black or African American	American Indian and Alaska Native	Asian	Native Hawaiian and Other Pacific Islander	Some Other Race		
3,867	2,315	1,408	15	68	8	4	49	Howard County—Con. Nashville township—Con.
91	82	4	5	0	0	0	0	Nashville city
214	101	98	2	5	0	2	6	Saline township
240	7	232	1	0	0	0	0	Saratoga township
240	7	232	1	0	0	0	0	Tollette township
217	214	0	2	0	0	1	0	Tollette town
								Umpire township
34,508	32,914	709	142	276	19	16	432	Independence County
1,379	1,298	35	6	25	0	0	15	Ashley township
1,460	1,419	14	9	4	0	0	14	Barren township
147	142	0	0	2	0	0	3	Cave City city (part)
1,887	1,842	17	7	1	0	0	20	Big Bottom-Wycough-Logan township
1,147	1,114	17	5	0	0	0	11	Newark city
336	331	0	1	1	0	0	3	Black River-Marshall township
1,372	1,345	1	2	5	1	0	18	Cushman-Union township
436	418	0	1	5	1	0	11	Cushman city
213	211	0	1	0	0	0	1	Depatee township
1,080	1,060	1	3	10	0	0	6	Dota township
1,522	1,496	1	4	2	0	0	19	Fairview township
340	334	0	0	1	0	0	5	Pleasant Plains town
1,079	1,039	21	10	0	0	0	9	Gainsboro township
1,777	1,724	25	7	0	0	0	21	Greenbrier township
355	347	1	0	1	0	0	6	Hill township
625	617	3	0	0	0	0	5	Huff township
202	199	1	1	0	0	0	1	Jefferson township
809	805	0	1	0	0	0	3	Liberty township
3,461	3,347	33	12	37	0	1	31	McHue township
0	0	0	0	0	0	0	0	Batesville city (part)
455	442	2	1	1	0	1	8	Magness township
201	195	0	0	1	0	0	5	Magness town
2,803	2,672	35	4	67	3	1	21	Moorefield township
1,524	1,432	17	1	60	1	1	12	Batesville city (part)
136	135	1	0	0	0	0	0	Moorefield town
740	722	1	0	0	0	0	17	Oil Trough township
258	253	0	0	0	0	0	5	Oil Trough town
467	465	0	0	0	0	0	2	Relief township
584	582	2	0	0	0	0	0	Rosie township
8,746	7,880	491	55	117	12	13	178	Ruddell township
7,345	6,621	415	46	96	12	13	142	Batesville city (part)
1,096	1,067	5	7	3	0	0	14	Salado township
937	913	5	8	2	0	0	9	Washington township
1,123	1,091	15	3	0	3	0	11	White River township
454	435	8	3	0	0	0	8	Sulphur Rock town
13,488	13,006	175	102	39	2	3	161	Izard County
141	129	0	12	0	0	0	0	Athens township
201	198	1	0	0	0	2	0	Baker township
18	16	0	0	0	0	2	0	Horseshoe Bend city (part)
4	4	0	0	0	0	0	0	Oxford city (part)
538	516	7	5	0	2	0	8	Barren Fork township
280	263	7	3	0	2	0	5	Mount Pleasant town (part)
243	242	0	1	0	0	0	0	Big Spring township
431	418	0	6	0	0	0	7	Bryan township
166	165	0	0	1	0	0	0	Claiborne township
0	0	0	0	0	0	0	0	Calico Rock city (part)
288	282	3	0	2	0	0	1	Drytown township
134	131	2	0	1	0	0	0	Mount Pleasant town (part)
388	380	0	5	1	0	0	2	Franklin township
197	194	0	2	0	0	0	0	Franklin town (part)
5	5	0	0	0	0	0	1	Horseshoe Bend city (part)
295	285	0	2	2	0	0	6	Gid township
102	98	0	0	0	0	0	4	Guion township
76	74	0	0	0	0	0	2	Guion town
109	106	0	0	0	0	0	3	Guthrie township
2,229	2,175	2	12	3	0	1	36	Jefferson township
0	0	0	0	0	0	0	0	Franklin town (part)
2,072	2,027	2	6	3	0	1	33	Horseshoe Bend city (part)
320	308	0	4	0	0	0	8	Lacrosse township
2	2	0	0	0	0	0	0	Melbourne city (part)
81	81	0	0	0	0	0	0	Lafferty township
151	145	5	0	0	0	0	1	Lunenburg township
2,137	2,094	5	17	5	0	0	16	Mill Creek township
1,782	1,740	5	16	5	0	0	16	Melbourne city (part)
75	75	0	0	0	0	0	0	Mount Olive township
709	691	0	8	1	0	0	9	Newburg township
9	9	0	0	0	0	0	0	Oxford city (part)
952	917	1	14	5	0	0	15	New Hope township
654	628	1	13	5	0	0	7	Oxford city (part)
346	344	0	0	0	0	0	2	Pleasant Hill township
312	299	2	1	0	0	0	10	Sage township

Table 3.

Race and Hispanic or Latino Origin: 2010—Con.

[For information on confidentiality protection, nonsampling error, and definitions, see Selected Appendixes at <www.census.gov/prod/cen2010/cph-1-a.pdf>]

State County County Subdivision Place	Total population	Race							Hispanic or Latino (of any race)
		One race							
		White	Black or African American	American Indian and Alaska Native	Asian	Native Hawaiian and Other Pacific Islander	Some Other Race	Two or More Races	
Izard County—Con.									
Sage township—Con.									
Melbourne city (part).....	33	33	0	0	0	0	0	0	0
Strawberry township.....	276	265	0	2	8	0	0	1	3
Union township.....	2,448	2,234	146	11	11	0	23	23	55
Calico Rock city (part).....	1,545	1,358	146	5	6	0	15	15	41
Pineville town.....	238	231	0	0	4	0	1	2	2
Violet Hill township.....	350	342	0	1	0	0	0	7	0
White River township.....	258	251	3	1	0	0	0	3	0
Jackson County.....	17,997	14,363	3,000	91	53	16	205	269	436
Barren township.....	910	887	1	1	0	0	15	6	26
Bateman township.....	52	52	0	0	0	0	0	0	1
Newport city (part).....	0	0	0	0	0	0	0	0	0
Bird township.....	2,102	1,950	113	6	0	0	5	28	16
Tuckerman city (part).....	1,728	1,596	112	4	0	0	2	14	11
Breckenridge township.....	478	410	20	2	0	0	42	4	68
Tupelo town.....	180	161	0	0	0	0	16	3	28
Weldon town.....	75	72	1	0	0	0	1	1	1
Bryan township.....	106	101	2	2	0	0	0	1	15
Cache township.....	265	254	9	1	0	0	0	1	1
Cow Lake township.....	377	367	2	3	2	0	2	1	4
Beedeville town.....	107	102	0	3	2	0	0	0	1
Glaize township.....	966	920	19	10	0	0	4	13	5
Glass township.....	1,088	1,049	8	1	0	0	7	23	12
Swifton city.....	798	771	8	1	0	0	5	13	9
Grubbs township.....	572	547	8	2	0	0	3	12	6
Grubbs city.....	386	366	3	2	0	0	3	12	5
Jefferson township.....	1,064	991	41	9	0	0	12	11	23
Campbell Station city.....	255	246	7	1	0	0	0	1	0
Diaz city (part).....	220	196	13	1	0	0	8	2	13
Jacksonport town.....	212	191	11	4	0	0	0	6	4
Tuckerman city (part).....	134	131	1	1	0	0	1	0	1
Richwoods township.....	341	329	1	6	1	0	0	4	10
Amagon town.....	98	92	0	3	0	0	0	3	3
Union township.....	7,518	5,059	2,171	15	45	15	78	135	172
Diaz city (part).....	1,098	643	393	3	1	0	28	30	35
Newport city (part).....	5,895	4,026	1,670	9	33	15	42	100	126
Village township.....	2,158	1,447	605	33	5	1	37	30	77
Diaz city (part).....	0	0	0	0	0	0	0	0	0
Newport city (part).....	1,984	1,277	604	33	5	1	37	27	75
Jefferson County.....	77,435	32,507	42,639	213	601	9	529	937	1,219
Barraque township.....	2,432	2,265	87	5	11	1	12	51	45
Redfield city.....	1,297	1,189	62	1	7	0	8	30	23
Bogy township.....	80	37	37	0	0	0	6	0	10
Bolivar township.....	382	359	9	6	0	0	4	4	11
Dudley Lake township.....	1,821	868	913	13	5	0	10	12	47
Dunnington township.....	344	113	219	1	0	0	3	8	13
Wabbaseka town.....	255	57	193	1	0	0	0	4	4
Jefferson township.....	2,686	2,434	163	18	11	1	16	43	45
Melton township.....	587	343	226	3	0	0	0	15	7
Niven township.....	1,682	1,428	211	7	8	0	17	11	38
Old River township.....	68	59	4	0	0	0	0	5	3
Pastoria township.....	168	93	74	0	0	0	0	1	0
Plum Bayou township.....	1,481	413	1,020	2	10	0	30	6	44
Alzheimer city.....	984	98	867	0	10	0	6	3	14
Sherrill town.....	84	37	47	0	0	0	0	0	1
Richland township.....	381	113	241	1	0	0	24	2	30
Roberts township.....	356	246	96	3	0	0	1	10	10
Humphrey city (part).....	308	208	90	3	0	0	1	6	5
Spring township.....	2,751	2,429	228	16	16	1	21	40	37
Sulphur Springs CDP.....	1,101	988	69	9	9	1	9	16	15
Talladega township.....	1,267	1,171	68	9	0	0	5	14	14
Vaugine township.....	49,211	10,737	37,173	90	308	4	336	563	712
Pine Bluff city.....	49,083	10,699	37,083	90	308	4	336	563	712
White Hall city (part).....	0	0	0	0	0	0	0	0	0
Victoria township.....	222	186	32	0	0	0	4	0	4
Villemont township.....	86	76	10	0	0	0	0	0	0
Washington township.....	9,380	7,793	1,183	33	219	2	32	118	127
White Hall city (part).....	5,526	4,629	586	17	211	2	21	60	78
Whiteville township.....	2,050	1,344	645	6	13	0	8	34	22
Johnson County.....	25,540	22,280	364	226	175	18	1,983	494	3,094
Batson township.....	219	200	5	4	0	0	0	10	2
Dickerson-Hill township.....	104	96	0	0	0	0	5	3	5
Grant township.....	1,377	1,277	11	21	16	0	18	34	56
Coal Hill city.....	1,012	939	10	14	1	0	18	30	44
Hickey township.....	419	400	4	2	2	0	7	4	14
Horsehead township.....	761	727	3	5	9	0	2	15	18
Howell township.....	1,343	1,268	8	20	13	0	11	23	33
Knoxville town (part).....	707	667	5	13	3	0	7	12	26

Table 3.

Race and Hispanic or Latino Origin: 2010—Con.

[For information on confidentiality protection, nonsampling error, and definitions, see Selected Appendixes at <www.census.gov/prod/cen2010/cph-1-a.pdf>]

Total	Not Hispanic or Latino						Two or More Races	State County County Subdivision Place
	One race							
	White	Black or African American	American Indian and Alaska Native	Asian	Native Hawaiian and Other Pacific Islander	Some Other Race		
								Izard County—Con.
33	33	0	0	0	0	0	0	Sage township—Con.
273	262	0	2	8	0	0	1	Melbourne city (part)
2,393	2,203	146	11	11	0	0	22	Strawberry township
1,504	1,333	146	5	6	0	0	14	Union township
236	230	0	0	4	0	0	2	Calico Rock city (part)
350	342	0	1	0	0	0	7	Pineville town
258	251	3	1	0	0	0	3	Violet Hill township
								White River township
17,561	14,180	2,988	86	53	16	8	230	Jackson County
884	876	1	0	0	0	3	4	Barren township
51	51	0	0	0	0	0	0	Bateman township
0	0	0	0	0	0	0	0	Newport city (part)
2,086	1,942	113	6	0	0	0	25	Bird township
1,717	1,588	112	4	0	0	0	13	Tuckerman city (part)
410	385	19	2	0	0	0	4	Breckenridge township
152	149	0	0	0	0	0	3	Tupelo town
74	72	1	0	0	0	0	1	Weldon town
91	86	2	2	0	0	0	1	Bryan township
264	253	9	1	0	0	0	1	Cache township
373	366	2	3	2	0	0	0	Cow Lake township
106	101	0	3	2	0	0	0	Beeedeville town
961	917	19	10	0	0	2	13	Glaize township
1,076	1,047	8	1	0	0	0	20	Glass township
789	770	8	1	0	0	0	10	Swifton city
566	544	8	2	0	0	0	12	Grubbs township
381	364	3	2	0	0	0	12	Grubbs city
1,041	984	41	8	0	0	1	7	Jefferson township
255	246	7	1	0	0	0	1	Campbell Station city
207	193	13	1	0	0	0	0	Diaz city (part)
208	189	11	4	0	0	0	4	Jacksonport town
133	131	1	0	0	0	1	0	Tuckerman city (part)
331	319	1	6	1	0	0	4	Richwoods township
95	89	0	3	0	0	0	3	Amagon town
7,346	4,991	2,162	15	45	15	2	116	Union township
1,063	638	393	3	1	0	2	26	Diaz city (part)
5,769	3,965	1,661	9	33	15	0	86	Newport city (part)
2,081	1,419	603	30	5	1	0	23	Village township
0	0	0	0	0	0	0	0	Diaz city (part)
1,909	1,251	602	30	5	1	0	20	Newport city (part)
76,216	32,050	42,485	201	595	9	52	824	Jefferson County
2,387	2,234	87	5	11	1	3	46	Barrage township
1,274	1,171	62	1	7	0	3	30	Redfield city
70	33	37	0	0	0	0	0	Bogy township
371	352	9	6	0	0	0	4	Bolivar township
1,774	837	908	13	5	0	1	10	Dudley Lake township
331	104	219	1	0	0	0	7	Dunnington township
251	54	193	1	0	0	0	3	Wabbaseka town
2,641	2,409	163	17	11	1	2	38	Jefferson township
580	336	226	3	0	0	0	15	Melton township
1,644	1,411	211	7	8	0	0	7	Niven township
65	59	4	0	0	0	0	2	Old River township
168	93	74	0	0	0	0	1	Pastoria township
1,437	404	1,017	2	10	0	2	2	Plum Bayou township
970	92	864	0	10	0	2	2	Alzheimer city
83	36	47	0	0	0	0	0	Sherrill town
351	106	241	1	0	0	1	2	Richland township
346	240	96	3	0	0	1	6	Roberts township
303	207	90	3	0	0	1	2	Humphrey city (part)
2,714	2,416	227	16	16	1	0	38	Spring township
1,086	984	68	9	9	1	0	15	Sulphur Springs CDP
1,253	1,164	68	8	0	0	1	12	Talladega township
48,499	10,527	37,036	81	306	4	36	509	Vaugine township
48,371	10,489	36,946	81	306	4	36	509	Pine Bluff city
0	0	0	0	0	0	0	0	White Hall city (part)
218	186	32	0	0	0	0	0	Victoria township
86	76	10	0	0	0	0	0	Villemont township
9,253	7,725	1,177	33	215	2	3	98	Washington township
5,448	4,584	584	17	207	2	3	51	White Hall city (part)
2,028	1,338	643	5	13	0	2	27	Whiteville township
22,446	21,328	336	209	175	17	19	362	Johnson County
217	198	5	4	0	0	0	10	Batson township
99	96	0	0	0	0	0	3	Dickerson-Hill township
1,321	1,255	11	21	16	0	1	17	Grant township
968	928	10	14	1	0	1	14	Coal Hill city
405	392	4	1	2	0	2	4	Hickey township
743	716	0	4	9	0	0	14	Horsehead township
1,310	1,246	8	20	13	0	0	23	Howell township
681	648	5	13	3	0	0	12	Knoxville town (part)

Table 3.

Race and Hispanic or Latino Origin: 2010—Con.

[For information on confidentiality protection, nonsampling error, and definitions, see Selected Appendixes at <www.census.gov/prod/cen2010/cph-1-a.pdf>]

State County County Subdivision Place	Total population	Race							Two or More Races	Hispanic or Latino (of any race)
		One race								
		White	Black or African American	American Indian and Alaska Native	Asian	Native Hawaiian and Other Pacific Islander	Some Other Race			
Johnson County—Con.										
King township.....	1,227	1,158	0	11	1	0	41	16	58	
Lee township.....	257	243	0	2	11	0	1	0	1	
Low Gap township.....	136	132	0	0	0	0	0	4	2	
McKennon township.....	944	896	4	16	1	0	8	19	24	
Mulberry township.....	170	167	0	1	0	0	0	2	0	
Perry township.....	787	758	4	2	6	0	3	14	10	
Hagarville CDP.....	129	118	3	0	0	0	0	8	5	
Pittsburg township.....	2,466	2,317	12	28	3	2	42	62	90	
Knoxville town (part).....	24	21	0	0	0	0	1	2	1	
Lamar city (part).....	1,548	1,451	9	17	1	1	20	49	56	
Prairie township.....	944	896	14	3	2	0	12	17	79	
Clarksville city (part).....	22	18	1	0	0	0	1	2	5	
Red Lick township.....	1,232	1,170	14	8	0	1	24	15	41	
Sherman township.....	356	334	0	3	2	2	6	9	9	
Spadra township.....	11,389	8,920	282	93	96	13	1,759	226	2,575	
Clarksville city (part).....	9,156	6,914	272	77	87	13	1,597	196	2,354	
Lamar city (part).....	57	45	0	1	1	0	10	0	10	
Stonewall township.....	431	417	2	2	2	0	2	6	12	
Ward township.....	978	904	1	5	11	0	42	15	65	
Hartman city.....	519	496	1	3	3	0	10	6	18	
Lafayette County.....	7,645	4,642	2,845	17	26	0	54	61	131	
Baker township.....	1,975	951	983	7	1	0	15	18	33	
Stamps city (part).....	1,691	693	962	7	1	0	11	17	29	
French township.....	255	253	0	1	0	0	1	0	1	
Hadley township.....	1,027	746	264	1	7	0	4	5	9	
Buckner city.....	275	124	142	1	4	0	1	3	6	
Stamps city (part).....	2	2	0	0	0	0	0	0	0	
La Grange township.....	550	401	129	3	0	0	8	9	17	
Lewisville city (part).....	166	68	87	3	0	0	6	2	12	
Mars Hill township.....	157	113	44	0	0	0	0	0	2	
Roane township.....	1,498	864	596	4	18	0	11	5	40	
Bradley city.....	628	269	356	1	1	0	0	1	9	
Russell township.....	119	60	59	0	0	0	0	0	0	
Steel township.....	1,475	680	763	0	0	0	13	19	26	
Lewisville city (part).....	1,114	461	622	0	0	0	12	19	25	
Walker Creek township.....	589	574	7	1	0	0	2	5	3	
Lawrence County.....	17,415	16,952	137	63	22	4	32	205	158	
Annieville township.....	409	403	0	1	0	0	0	5	0	
Ashland township.....	240	233	1	0	1	0	0	5	0	
Minturn town.....	109	105	1	0	0	0	0	3	0	
Black River township.....	533	519	2	1	1	0	0	10	4	
Powhatan town.....	72	72	0	0	0	0	0	0	0	
Black Rock township.....	1,285	1,260	0	12	2	0	2	9	10	
Black Rock city (part).....	662	651	0	5	1	0	1	4	6	
Boas township.....	2,963	2,853	25	7	1	3	8	66	44	
Hoxie city.....	2,780	2,673	25	7	1	3	6	65	42	
Walnut Ridge city (part).....	9	9	0	0	0	0	0	0	0	
Cache township.....	145	143	0	0	0	0	0	2	0	
Campbell township.....	5,575	5,398	98	15	10	1	10	43	50	
College City city.....	455	449	0	1	0	0	2	3	3	
Walnut Ridge city (part).....	4,846	4,686	92	14	10	1	8	35	47	
Dent township.....	1,009	987	5	0	0	0	7	10	14	
Imboden town.....	677	659	5	0	0	0	4	9	11	
Dowell township.....	291	286	0	1	0	0	0	4	0	
Duty township.....	501	495	1	0	0	0	0	5	3	
Black Rock city (part).....	0	0	0	0	0	0	0	0	0	
Portia town.....	437	432	0	0	0	0	0	5	3	
Eaton township.....	307	306	0	0	0	0	0	1	1	
Fiat Creek township.....	128	124	0	0	2	0	1	1	1	
Jesup township.....	177	171	0	0	0	0	0	6	4	
Lawrence township.....	260	259	0	0	0	0	0	1	0	
Marion township.....	328	320	3	5	0	0	0	0	2	
Alicia town.....	124	124	0	0	0	0	0	0	2	
Morgan township.....	562	558	0	0	0	0	0	4	10	
Lynn town.....	288	288	0	0	0	0	0	0	10	
Promised Land township.....	425	414	0	0	0	0	0	11	0	
Sedgwick town.....	152	151	0	0	0	0	0	1	0	
Reeds Creek township.....	958	934	2	8	2	0	4	8	6	
Strawberry town.....	302	291	0	0	2	0	2	7	2	
Richwoods township.....	118	110	0	4	2	0	0	2	0	
Walnut Ridge city (part).....	35	30	0	4	0	0	0	1	0	
Spring River township.....	374	365	0	6	0	0	0	3	1	
Ravenden town (part).....	35	35	0	0	0	0	0	0	0	
Strawberry township.....	374	366	0	2	0	0	0	6	3	
Smithville town.....	78	76	0	0	0	0	0	2	1	
Thacker township.....	453	448	0	1	1	0	0	3	5	
Ravenden town (part).....	435	431	0	1	0	0	0	3	4	

Table 3.

Race and Hispanic or Latino Origin: 2010—Con.

[For information on confidentiality protection, nonsampling error, and definitions, see Selected Appendixes at <www.census.gov/prod/cen2010/cph-1-a.pdf>]

Not Hispanic or Latino									State County County Subdivision Place
Total	One race						Two or More Races		
	White	Black or African American	American Indian and Alaska Native	Asian	Native Hawaiian and Other Pacific Islander	Some Other Race			
1,169	1,144	0	11	1	0	0	13	Johnson County—Con.	
256	243	0	2	11	0	0	0	King township	
134	132	0	0	0	0	0	2	Lee township	
920	883	1	16	1	0	1	18	Low Gap township	
170	167	0	1	0	0	0	2	McKennon township	
777	754	4	2	6	0	0	11	Mulberry township	
124	116	3	0	0	0	0	5	Perry township	
2,376	2,283	11	28	3	2	0	49	Hagarville CDP	
23	21	0	0	0	0	0	2	Pittsburg township	
1,492	1,428	8	17	1	1	0	2	Knoxville town (part)	
865	831	14	3	2	0	0	37	Lamar city (part)	
17	16	1	0	0	0	0	15	Prairie township	
1,191	1,151	14	8	0	1	5	10	Clarksville city (part)	
347	333	0	3	2	2	0	7	Red Lick township	
8,814	8,211	261	78	96	12	10	146	Sherman township	
6,802	6,260	256	62	87	12	8	117	Spadra township	
47	45	0	1	1	0	0	6	Clarksville city (part)	
419	407	2	2	2	0	0	0	Lamar city (part)	
913	886	1	5	11	0	0	10	Stonewall township	
501	491	1	3	3	0	0	3	Ward township	
								Hartman city	
7,514	4,583	2,837	11	26	0	2	55	Lafayette County	
1,942	940	980	5	1	0	0	16	Baker township	
1,662	682	959	5	1	0	0	15	Stamps city (part)	
254	253	0	1	0	0	0	0	French township	
1,018	743	264	1	7	0	0	3	Hadley township	
269	121	142	1	4	0	0	1	Buckner city	
2	2	0	0	0	0	0	0	Stamps city (part)	
533	393	129	0	0	0	2	9	La Grange township	
154	65	87	0	0	0	0	2	Lewisville city (part)	
155	111	44	0	0	0	0	0	Mars Hill township	
1,458	839	593	3	18	0	0	5	Roane township	
619	263	353	1	1	0	0	1	Bradley city	
119	60	59	0	0	0	0	0	Russell township	
1,449	670	761	0	0	0	0	18	Steel township	
1,089	451	620	0	0	0	0	18	Lewisville city (part)	
586	574	7	1	0	0	0	4	Walker Creek township	
17,257	16,848	134	61	22	4	1	187	Lawrence County	
409	403	0	1	0	0	0	5	Annieville township	
240	233	1	0	1	0	0	5	Ashland township	
109	105	1	0	0	0	0	3	Minturn town	
529	518	2	1	1	0	0	7	Black River township	
72	72	0	0	0	0	0	0	Powhatan town	
1,275	1,254	0	12	2	0	0	7	Black Rock township	
656	647	0	5	1	0	0	3	Black Rock city (part)	
2,919	2,824	22	7	1	3	0	62	Boas township	
2,738	2,644	22	7	1	3	0	61	Hoxie city	
9	9	0	0	0	0	0	0	Walnut Ridge city (part)	
145	143	0	0	0	0	0	2	Cache township	
5,525	5,362	98	13	10	1	0	41	Campbell township	
452	449	0	1	0	0	0	2	College City city	
4,799	4,650	92	12	10	1	0	34	Walnut Ridge city (part)	
995	980	5	0	0	0	0	10	Dent township	
666	652	5	0	0	0	0	9	Imboden town	
291	286	0	1	0	0	0	4	Dowell township	
498	492	1	0	0	0	0	5	Duty township	
0	0	0	0	0	0	0	0	Black Rock city (part)	
434	429	0	0	0	0	0	5	Portia town	
306	305	0	0	0	0	0	1	Eaton township	
127	124	0	0	2	0	0	1	Flat Creek township	
173	171	0	0	0	0	0	2	Jesup township	
260	259	0	0	0	0	0	1	Lawrence township	
326	318	3	5	0	0	0	0	Marion township	
122	122	0	0	0	0	0	0	Alicia town	
552	548	0	0	0	0	0	4	Morgan township	
278	278	0	0	0	0	0	0	Lynn town	
425	414	0	0	0	0	0	11	Promised Land township	
152	151	0	0	0	0	0	1	Sedgwick town	
952	932	2	8	2	0	1	7	Reeds Creek township	
300	291	0	0	2	0	1	6	Strawberry town	
118	110	0	4	2	0	0	2	Richwoods township	
35	30	0	4	0	0	0	1	Walnut Ridge city (part)	
373	364	0	6	0	0	0	3	Spring River township	
35	35	0	0	0	0	0	0	Ravenden town (part)	
371	365	0	2	0	0	0	4	Strawberry township	
77	75	0	0	0	0	0	2	Smithville town	
448	443	0	1	1	0	0	3	Thacker township	
431	427	0	1	0	0	0	3	Ravenden town (part)	

Table 3.

Race and Hispanic or Latino Origin: 2010—Con.

[For information on confidentiality protection, nonsampling error, and definitions, see Selected Appendixes at <www.census.gov/prod/cen2010/cph-1-a.pdf>]

State County County Subdivision Place	Total population	Race							Hispanic or Latino (of any race)
		One race						Two or More Races	
		White	Black or African American	American Indian and Alaska Native	Asian	Native Hawaiian and Other Pacific Islander	Some Other Race		
Lee County.....	10,424	4,381	5,761	49	41	2	69	121	168
Big Creek township.....	80	62	10	0	0	0	0	8	0
Council township.....	27	21	6	0	0	0	0	0	3
Fleener township.....	309	259	42	0	0	0	0	8	2
Hampton township.....	690	457	223	0	2	0	0	8	13
Moro town.....	216	202	12	0	2	0	0	0	1
Hardy township.....	11	9	2	0	0	0	0	0	0
Independence township.....	5,266	1,548	3,583	27	32	0	19	57	62
Marianna city.....	4,115	859	3,154	8	32	0	8	54	29
Oak Forest township.....	350	126	213	2	0	0	8	1	8
Richland township.....	656	340	298	5	0	1	0	12	10
LaGrange town.....	89	51	36	0	0	0	0	2	0
Rondo town.....	198	54	140	0	0	0	0	4	1
St. Francis township.....	1,882	909	916	9	7	0	19	22	44
Spring Creek township.....	496	295	186	4	0	1	6	4	8
Aubrey town.....	170	116	50	0	0	1	2	1	2
Texas township.....	383	248	117	1	0	0	17	0	17
Union township.....	274	107	165	1	0	0	0	1	1
Haynes town.....	150	16	134	0	0	0	0	0	0
Lincoln County.....	14,134	9,407	4,223	38	27	1	298	140	452
Auburn township.....	3,462	1,489	1,873	6	16	1	69	8	115
Bartholomew township.....	687	238	438	0	1	0	2	8	3
Cane Creek township.....	4,208	3,531	554	20	6	0	37	60	78
Star City city.....	2,274	1,705	510	15	5	0	8	31	20
Choctaw township.....	679	248	391	1	0	0	26	13	29
Grady city.....	449	116	307	1	0	0	16	9	16
Gould township.....	987	268	693	0	0	0	13	13	29
Gould city.....	837	156	657	0	0	0	12	12	25
Kimbrough township.....	81	34	40	0	0	0	6	1	6
Lone Pine township.....	755	670	8	5	0	0	64	8	76
Mill Creek township.....	317	247	31	0	0	0	34	5	37
Owen township.....	1,204	1,161	8	4	2	0	25	4	34
Smith township.....	552	541	5	0	1	0	3	2	9
Spring township.....	765	578	154	2	1	0	14	16	20
Wells Bayou township.....	437	402	28	0	0	0	5	2	16
Little River County.....	13,171	9,948	2,519	192	39	2	207	264	357
Arden township.....	423	356	43	5	0	0	11	8	14
Arkinda township.....	75	70	3	1	0	0	1	0	1
Burke township.....	297	267	9	12	1	0	3	5	4
Caney township.....	314	307	1	2	0	0	0	4	1
Cleveland township.....	913	715	153	15	1	0	11	18	18
Wilton city.....	374	236	130	0	0	0	4	4	6
Franklin township.....	1,083	1,025	24	19	1	0	12	2	21
Yarborough Landing CDP.....	487	463	7	10	0	0	6	1	7
Jackson township.....	1,692	1,260	305	46	0	0	34	47	58
Foreman city.....	1,011	674	269	22	0	0	17	29	33
Jeff Davis township.....	269	252	11	1	1	0	0	4	0
Jefferson township.....	5,399	3,568	1,535	46	22	0	98	130	163
Ashdown city.....	4,723	2,982	1,481	41	21	0	90	108	137
Jewell township.....	200	187	0	9	0	0	0	4	7
Johnson township.....	631	342	272	1	2	0	10	4	19
Ogden city.....	180	150	20	1	2	0	5	2	5
Lick Creek township.....	415	409	0	4	1	0	1	0	2
Little River township.....	400	362	4	10	2	1	0	21	8
Winthrop city.....	192	176	4	3	0	1	0	8	3
Red River township.....	550	464	49	9	6	1	13	8	22
Richland township.....	18	10	5	2	0	0	0	1	2
Wallace township.....	492	354	105	10	2	0	13	8	17
Logan County.....	22,353	20,844	297	237	361	4	201	409	510
Barber township.....	380	345	0	11	12	0	4	8	10
Blue Mountain township.....	173	155	0	10	1	0	0	7	7
Blue Mountain town.....	124	110	0	10	1	0	0	3	4
Boone township.....	5,721	5,351	60	55	40	1	65	149	188
Booneville city.....	3,990	3,732	40	37	23	0	42	116	128
Cane Creek township.....	495	478	0	5	5	1	0	6	3
Cauthron township.....	365	346	0	5	2	0	4	8	13
Clark township.....	1,261	1,156	26	5	54	0	0	20	10
Paris city (part).....	0	0	0	0	0	0	0	0	0
Subiaco town.....	572	496	20	5	45	0	0	6	5
Delaware township.....	674	639	1	12	1	0	13	8	20
Driggs township.....	517	466	0	12	24	0	2	13	2
Ellsworth township.....	701	675	8	4	0	0	8	6	19
Johnson township.....	227	206	0	1	19	0	0	1	3
Logan township.....	434	414	0	2	9	1	6	2	13
Scranton city (part).....	0	0	0	0	0	0	0	0	0
Mountain township.....	131	124	0	3	4	0	0	0	2
Petit Jean township.....	288	278	0	1	7	0	1	1	4
Reveille township.....	1,462	1,394	3	17	21	0	10	17	20
Magazine city.....	847	814	3	10	1	0	6	13	15

Table 3.

Race and Hispanic or Latino Origin: 2010—Con.

[For information on confidentiality protection, nonsampling error, and definitions, see Selected Appendixes at <www.census.gov/prod/cen2010/cph-1-a.pdf>]

Not Hispanic or Latino									State County County Subdivision Place
Total	One race						Two or More Races		
	White	Black or African American	American Indian and Alaska Native	Asian	Native Hawaiian and Other Pacific Islander	Some Other Race			
10,256	4,320	5,740	40	41	2	0	113	Lee County	
80	62	10	0	0	0	0	8	Big Creek township	
24	18	6	0	0	0	0	0	Council township	
307	259	42	0	0	0	0	6	Fleener township	
677	449	218	0	2	0	0	8	Hampton township	
215	201	12	0	2	0	0	0	Moro town	
11	9	2	0	0	0	0	0	Hardy township	
5,204	1,527	3,570	22	32	0	0	53	Independence township	
4,086	854	3,142	8	32	0	0	50	Marianna city	
342	126	213	2	0	0	0	1	Oak Forest township	
646	333	298	2	0	1	0	12	Richland township	
89	51	36	0	0	0	0	2	LaGrange town	
197	53	140	0	0	0	0	4	Rondo town	
1,838	889	913	8	7	0	0	21	St. Francis township	
488	294	186	4	0	1	0	3	Spring Creek township	
168	116	50	0	0	1	0	1	Aubrey town	
366	248	117	1	0	0	0	0	Texas township	
273	106	165	1	0	0	0	1	Union township	
150	16	134	0	0	0	0	0	Haynes town	
13,682	9,296	4,211	35	20	1	5	114	Lincoln County	
3,347	1,454	1,871	6	9	1	0	6	Auburn township	
684	238	436	0	1	0	2	7	Bartholomew township	
4,130	3,496	553	20	6	0	3	52	Cane Creek township	
2,254	1,694	509	15	5	0	0	31	Star City city	
650	248	391	1	0	0	0	10	Choctaw township	
433	116	307	1	0	0	0	9	Grady city	
958	265	686	0	0	0	0	7	Gould township	
812	155	650	0	0	0	0	7	Gould city	
75	34	40	0	0	0	0	1	Kimbrough township	
679	661	8	3	0	0	0	7	Lone Pine township	
280	245	31	0	0	0	0	4	Mill Creek township	
1,170	1,154	8	3	2	0	0	3	Owen township	
543	537	5	0	1	0	0	0	Smith township	
745	573	154	2	1	0	0	15	Spring township	
421	391	28	0	0	0	0	2	Wells Bayou township	
12,814	9,831	2,508	186	39	2	13	235	Little River County	
409	352	43	5	0	0	3	6	Arden township	
74	70	3	1	0	0	0	0	Arkinda township	
293	266	9	12	1	0	0	5	Burke township	
313	306	1	2	0	0	0	4	Caney township	
895	710	153	14	1	0	0	17	Cleveland township	
368	235	130	0	0	0	0	3	Wilton city	
1,062	1,014	24	19	1	0	2	2	Franklin township	
480	460	7	10	0	0	2	1	Yarborough Landing CDP	
1,634	1,246	301	45	0	0	0	42	Jackson township	
978	665	265	21	0	0	0	27	Foreman city	
269	252	11	1	1	0	0	4	Jeff Davis township	
5,236	3,517	1,529	45	22	0	8	115	Jefferson township	
4,586	2,948	1,475	41	21	0	8	93	Ashdown city	
193	183	0	6	0	0	0	4	Jewell township	
612	333	272	1	2	0	0	4	Johnson township	
175	150	20	1	2	0	0	2	Ogden city	
413	408	0	4	1	0	0	0	Lick Creek township	
392	355	4	10	2	1	0	20	Little River township	
189	173	4	3	0	1	0	8	Winthrop city	
528	458	49	9	6	1	0	5	Red River township	
16	8	5	2	0	0	0	1	Richland township	
475	353	104	10	2	0	0	6	Wallace township	
21,843	20,608	285	228	361	4	4	353	Logan County	
370	339	0	11	12	0	0	8	Barber township	
166	152	0	10	1	0	0	3	Blue Mountain township	
120	107	0	10	1	0	0	2	Blue Mountain town	
5,533	5,251	55	55	40	1	3	128	Boone township	
3,862	3,665	35	37	23	0	3	99	Booneville city	
492	476	0	5	5	1	0	5	Cane Creek township	
352	341	0	2	2	0	0	7	Cauthron township	
1,251	1,147	26	5	54	0	0	19	Clark township	
0	0	0	0	0	0	0	0	Paris city (part)	
567	492	20	5	45	0	0	5	Subiaco town	
654	634	1	10	1	0	0	8	Delaware township	
515	466	0	12	24	0	0	13	Driggs township	
682	664	8	4	0	0	0	6	Ellsworth township	
224	203	0	1	19	0	0	1	Johnson township	
421	407	0	2	9	1	0	2	Logan township	
0	0	0	0	0	0	0	0	Scranton city (part)	
129	122	0	3	4	0	0	0	Mountain township	
284	277	0	0	7	0	0	0	Petit Jean township	
1,442	1,385	3	17	21	0	0	16	Reveille township	
832	806	3	10	1	0	0	12	Magazine city	

Table 3.

Race and Hispanic or Latino Origin: 2010—Con.

[For information on confidentiality protection, nonsampling error, and definitions, see Selected Appendixes at <www.census.gov/prod/cen2010/cph-1-a.pdf>]

State County County Subdivision Place	Total population	Race							Hispanic or Latino (of any race)
		One race							
		White	Black or African American	American Indian and Alaska Native	Asian	Native Hawaiian and Other Pacific Islander	Some Other Race	Two or More Races	
Logan County—Con.									
River township.....	650	608	5	8	14	0	0	15	7
Morrison Bluff town.....	64	60	0	1	0	0	0	3	4
Scranton city (part).....	224	215	0	3	2	0	0	4	0
Roseville township.....	246	216	4	5	13	0	0	8	0
Shoal Creek township.....	859	778	0	12	40	0	16	13	25
New Blaine CDP.....	174	171	0	0	0	0	1	2	4
Short Mountain township.....	5,011	4,594	185	37	60	1	47	87	101
Paris city (part).....	3,532	3,300	86	22	23	0	37	64	81
Six Mile township.....	1,042	985	4	11	23	0	8	11	23
Cauksville town.....	213	207	2	2	0	0	0	2	1
Ratcliff city.....	202	191	1	3	0	0	6	1	8
Sugar Creek township.....	570	553	0	4	5	0	0	8	2
Tomlinson township.....	325	304	0	3	4	0	10	4	22
Washburn township.....	821	779	1	14	3	0	7	17	16
Lonoke County.....	68,356	61,353	4,075	363	532	32	766	1,235	2,246
Butler township.....	3,050	2,904	19	32	17	2	32	44	71
Carlisle township.....	2,620	2,258	288	9	5	5	31	24	68
Carlisle city.....	2,214	1,896	276	5	5	2	9	21	31
Caroline township.....	5,238	4,996	67	37	19	3	32	84	170
Austin city (part).....	1,996	1,878	39	7	8	3	12	49	87
Cabot city (part).....	3	3	0	0	0	0	0	0	0
Ward city (part).....	855	801	13	15	5	0	5	16	22
Cleveland township.....	338	314	6	2	0	0	15	1	28
Crooked Creek township.....	693	500	172	0	0	0	6	15	8
Allport town.....	115	13	93	0	0	0	0	9	0
Humnoke city.....	284	243	37	0	0	0	0	4	0
Dortch township.....	132	101	20	0	0	0	7	4	8
Scott CDP (part).....	22	13	4	0	0	0	4	1	5
Eagle township.....	1,719	1,667	6	6	7	2	10	21	27
Fletcher township.....	200	130	66	0	0	0	3	1	4
Furlow township.....	1,102	977	34	6	10	0	36	39	56
Goodrum township.....	2,611	2,532	7	15	17	2	4	34	45
Gray township.....	3,375	2,930	291	25	15	0	24	90	71
Gum Woods township.....	2,997	1,971	952	5	3	0	24	42	57
England city.....	2,825	1,810	949	5	3	0	22	36	55
Hamilton township.....	148	140	4	1	0	0	1	2	2
Indian Bayou township.....	304	259	31	1	0	0	9	4	25
Coy town.....	96	68	24	1	0	0	2	1	14
Isbell township.....	123	118	3	0	0	0	0	2	0
Lafayette township.....	308	240	49	0	0	0	15	4	18
Keo town.....	256	197	44	0	0	0	12	3	14
Lonoke township.....	5,191	3,795	1,160	14	24	1	139	58	194
Lonoke city.....	4,245	3,008	1,075	7	16	0	99	40	142
Magness township.....	5,084	4,802	71	21	70	4	17	99	127
Cabot city (part).....	2,996	2,793	47	14	62	0	13	67	98
Oak Grove township.....	4,154	4,030	18	17	19	0	33	37	76
Cabot city (part).....	184	178	0	1	3	0	2	0	1
Pettus township.....	168	129	21	0	0	0	4	14	18
Prairie township.....	416	397	2	2	0	0	14	1	23
Pulaski township.....	475	156	302	0	0	0	10	7	20
Richwoods township.....	193	165	21	3	1	0	2	1	19
Scott township.....	92	86	0	0	0	0	6	0	13
Totten township.....	423	384	29	2	0	2	5	1	15
Walls township.....	111	89	16	0	0	0	0	6	3
Ward township.....	4,508	4,272	40	37	23	0	24	112	127
Ward city (part).....	3,212	3,020	31	34	18	0	16	93	103
Williams township.....	498	444	42	1	0	0	0	11	13
York township.....	22,085	20,567	338	127	302	11	263	477	940
Austin city (part).....	42	41	1	0	0	0	0	0	0
Cabot city (part).....	20,593	19,163	327	116	286	11	245	445	884
Madison County.....	15,717	14,711	28	190	81	11	426	270	759
Alabam township.....	1,261	1,205	2	12	20	0	10	12	32
Bohannon township.....	631	611	1	8	1	0	8	2	12
Boston township.....	168	167	0	0	0	0	0	1	2
Bowen township.....	486	465	0	2	0	2	6	11	17
California township.....	1,303	1,262	0	7	7	0	0	27	16
Hilburn township.....	310	301	0	1	0	0	4	4	5
St. Paul town.....	113	112	0	0	0	0	0	1	1
Japton township.....	441	432	0	2	0	0	0	7	0
Kentucky township.....	265	264	0	1	0	0	0	0	5
Kings River township.....	769	722	0	28	3	0	3	13	19
Lamar township.....	949	892	0	11	4	0	18	24	34
Lincoln township.....	229	213	0	2	1	0	7	6	6
Marble township.....	318	310	0	1	0	0	2	5	2
Mill Creek township.....	610	590	1	6	4	0	0	9	4
Prairie township.....	1,632	1,508	3	17	18	5	58	23	84
Hindsville town.....	61	60	0	1	0	0	0	0	0
Purdy township.....	314	301	0	9	0	0	1	3	8
Richland township.....	567	551	0	6	0	0	1	9	10

Table 3.

Race and Hispanic or Latino Origin: 2010—Con.

[For information on confidentiality protection, nonsampling error, and definitions, see Selected Appendixes at <www.census.gov/prod/cen2010/cph-1-a.pdf>]

Not Hispanic or Latino									State County County Subdivision Place
Total	One race						Two or More Races		
	White	Black or African American	American Indian and Alaska Native	Asian	Native Hawaiian and Other Pacific Islander	Some Other Race			
									Logan County—Con.
643	608	5	6	14	0	0	10	River township	
60	60	0	0	0	0	0	0	Morrison Bluff town	
224	215	0	3	2	0	0	4	Scranton city (part)	
246	216	4	5	13	0	0	8	Roseville township	
834	771	0	12	40	0	0	11	Shoal Creek township	
170	168	0	0	0	0	0	2	New Blaine CDP	
4,910	4,560	178	36	60	1	0	75	Short Mountain township	
3,451	3,267	85	21	23	0	0	55	Paris city (part)	
1,019	973	4	11	23	0	0	8	Six Mile township	
212	206	2	2	0	0	0	2	Caulksville town	
194	189	1	3	0	0	0	1	Ratcliff city	
568	551	0	4	5	0	0	8	Sugar Creek township	
303	293	0	3	4	0	0	3	Tomlinson township	
805	772	1	14	3	0	1	14	Washburn township	
66,110	60,108	4,059	329	526	22	50	1,016	Lonoke County	
2,979	2,873	19	31	17	1	0	38	Butler township	
2,552	2,226	287	9	5	1	3	21	Carlisle township	
2,183	1,877	275	5	5	0	3	18	Carlisle city	
5,068	4,876	65	34	19	3	1	70	Caroline township	
1,909	1,815	38	7	8	3	0	38	Austin city (part)	
3	3	0	0	0	0	0	0	Cabot city (part)	
833	791	12	12	5	0	0	13	Ward city (part)	
310	301	6	2	0	0	0	0	Cleveland township	
685	498	172	0	0	0	0	15	Crooked Creek township	
115	13	93	0	0	0	0	9	Allport town	
284	243	37	0	0	0	0	4	Humnoke city	
124	101	20	0	0	0	0	3	Dortch township	
17	13	4	0	0	0	0	0	Scott CDP (part)	
1,692	1,650	6	6	7	2	3	18	Eagle township	
196	129	66	0	0	0	0	1	Fletcher township	
1,046	970	34	3	10	0	0	29	Furlow township	
2,566	2,505	7	15	17	0	0	22	Goodrum township	
3,304	2,895	291	23	15	0	1	79	Gray township	
2,940	1,938	952	5	3	0	3	39	Gum Woods township	
2,770	1,777	949	5	3	0	3	33	England city	
146	140	4	1	0	0	0	1	Hamilton township	
279	245	30	0	0	0	3	1	Indian Bayou township	
82	58	23	0	0	0	0	1	Coy town	
123	118	3	0	0	0	0	2	Isbell township	
290	240	49	0	0	0	0	1	Lafayette township	
242	197	44	0	0	0	0	1	Keo town	
4,997	3,746	1,157	12	24	0	3	55	Lonoke township	
4,103	2,967	1,072	7	16	0	3	38	Lonoke city	
4,957	4,699	70	20	69	4	5	90	Magness township	
2,898	2,713	46	13	62	0	2	62	Cabot city (part)	
4,078	3,988	18	16	19	0	1	36	Oak Grove township	
183	178	0	1	3	0	1	0	Cabot city (part)	
150	120	21	0	0	0	0	9	Pettus township	
393	388	2	2	0	0	0	1	Prairie township	
455	146	302	0	0	0	0	7	Pulaski township	
174	148	21	3	1	0	0	1	Richwoods township	
79	79	0	0	0	0	0	0	Scott township	
408	376	29	2	0	0	0	1	Totten township	
108	89	16	0	0	0	0	3	Walls township	
4,381	4,181	39	32	22	0	10	97	Ward township	
3,109	2,945	30	29	17	0	9	79	Ward city (part)	
485	431	42	1	0	0	0	11	Williams township	
21,145	20,012	331	112	298	11	17	364	York township	
42	41	1	0	0	0	0	0	Austin city (part)	
19,709	18,640	320	105	282	11	16	335	Cabot city (part)	
14,958	14,451	27	171	81	11	6	211	Madison County	
1,229	1,187	2	12	20	0	0	8	Alabam township	
619	607	1	8	1	0	1	1	Bohannon township	
166	165	0	0	0	0	0	1	Boston township	
469	460	0	2	0	2	0	5	Bowen township	
1,287	1,255	0	4	7	0	0	21	California township	
305	301	0	1	0	0	0	3	Hilburn township	
112	112	0	0	0	0	0	0	St. Paul town	
441	432	0	2	0	0	0	7	Japton township	
260	259	0	1	0	0	0	0	Kentucky township	
750	708	0	28	3	0	2	9	Kings River township	
915	882	0	11	4	0	0	18	Lamar township	
223	211	0	2	1	0	3	6	Lincoln township	
316	310	0	1	0	0	0	5	Marble township	
606	588	1	6	4	0	0	7	Mill Creek township	
1,548	1,492	3	11	18	5	0	19	Prairie township	
61	60	0	1	0	0	0	0	Hindsville town	
306	294	0	9	0	0	0	3	Purdy township	
557	545	0	3	0	0	0	9	Richland township	

Table 3.

Race and Hispanic or Latino Origin: 2010—Con.

[For information on confidentiality protection, nonsampling error, and definitions, see Selected Appendixes at <www.census.gov/prod/cen2010/cph-1-a.pdf>]

State County County Subdivision Place	Total population	Race							Two or More Races	Hispanic or Latino (of any race)
		One race								
		White	Black or African American	American Indian and Alaska Native	Asian	Native Hawaiian and Other Pacific Islander	Some Other Race			
Madison County—Con.										
Valley township.....	517	491	4	10	5	3	1	3	4	
Venus township.....	244	241	0	1	0	0	1	1	3	
War Eagle township.....	4,037	3,536	17	59	18	0	302	105	485	
Huntsville city.....	2,346	1,970	6	31	7	0	260	72	418	
Wharton township.....	418	413	0	5	0	0	0	0	2	
White River township.....	248	236	0	2	0	1	4	5	9	
Marion County.....	16,653	16,146	30	115	37	8	51	266	287	
Marion County township.....	16,653	16,146	30	115	37	8	51	266	287	
Bull Shoals city.....	1,950	1,902	2	8	5	1	7	25	27	
Flippin city.....	1,355	1,311	0	14	4	1	3	22	29	
Pyatt town.....	221	214	0	1	0	0	1	5	2	
Summit city.....	604	565	1	6	3	0	5	24	12	
Yellville city.....	1,204	1,169	2	10	3	0	3	17	31	
Miller County.....	43,462	31,134	10,667	293	198	17	415	738	1,038	
Beech township.....	3,773	3,667	5	39	8	2	10	42	49	
Fouke city.....	859	829	1	15	0	0	4	10	14	
Cleveland township.....	3,139	3,062	20	17	11	0	2	27	43	
Cut Off township.....	78	71	2	3	0	0	2	0	2	
Days Creek township.....	1,032	999	11	14	2	0	2	4	7	
Garland township.....	33,493	21,798	10,274	203	173	15	386	644	902	
Texarkana city (part).....	29,919	18,674	9,928	170	167	15	364	601	844	
Homan township.....	144	134	3	0	2	0	0	5	9	
Texarkana city (part).....	0	0	0	0	0	0	0	0	0	
Red River township.....	307	111	184	0	1	0	6	5	6	
Garland town.....	242	67	174	0	1	0	0	0	0	
Sulphur township.....	1,496	1,292	168	17	1	0	7	11	20	
Mississippi County.....	46,480	28,653	15,817	136	233	3	943	695	1,695	
Big Lake township.....	4,468	4,311	18	11	9	1	79	39	133	
Manila city.....	3,342	3,221	17	10	5	1	64	24	96	
Bowen township.....	4,218	3,173	826	21	39	0	74	85	156	
Gosnell city (part).....	3,546	2,583	781	15	35	0	57	75	124	
Burdette township.....	302	230	54	0	0	0	13	5	28	
Burdette town.....	191	146	40	0	0	0	4	1	16	
Canadian township.....	483	444	31	0	5	0	0	3	10	
Carson township.....	258	228	22	1	0	0	4	3	6	
Marie town.....	84	66	13	0	0	0	2	3	2	
Chickasawba township.....	18,215	8,415	9,074	52	146	0	262	266	538	
Blytheville city.....	15,620	6,216	8,771	42	125	0	227	239	465	
Gosnell city (part).....	2	2	0	0	0	0	0	0	0	
Dyess township.....	787	675	20	0	0	0	83	9	103	
Dyess town.....	410	345	5	0	0	0	51	9	56	
Fletcher township.....	1,647	717	866	12	3	0	29	20	68	
Luxora city.....	1,178	409	721	8	1	0	25	14	54	
Victoria town.....	37	35	0	0	0	0	2	0	2	
Golden Lake township.....	975	743	202	5	7	0	4	14	9	
Wilson city.....	903	680	196	3	6	0	4	14	9	
Half Moon Lake township.....	601	571	7	4	0	1	2	16	12	
Hector township.....	733	687	14	0	1	0	19	12	29	
Dell town.....	223	222	0	0	0	0	1	0	1	
Little River township.....	984	909	8	1	1	0	33	32	76	
Etowah town.....	351	320	4	0	1	0	18	8	25	
McGavock township.....	655	366	275	1	0	0	6	7	16	
Joiner city.....	576	290	273	1	0	0	6	6	15	
Monroe township.....	8,727	4,204	4,230	14	19	1	121	138	202	
Keiser city.....	759	699	39	3	1	0	10	7	8	
Osceola city.....	7,757	3,312	4,184	9	18	1	109	124	191	
Neal township.....	2,566	2,287	17	10	3	0	208	41	298	
Leachville city.....	1,993	1,761	9	9	1	0	176	37	251	
Scott township.....	555	474	71	4	0	0	2	4	8	
Bassett town.....	173	156	14	0	0	0	0	3	3	
Whitton township.....	306	219	82	0	0	0	4	1	3	
Birdsong town.....	41	12	29	0	0	0	0	0	0	
Monroe County.....	8,149	4,584	3,330	29	36	0	74	96	132	
Brinkley township.....	3,509	1,746	1,668	12	19	0	24	40	50	
Brinkley city (part).....	3,153	1,418	1,645	10	19	0	21	40	47	
Brown township.....	1	0	1	0	0	0	0	0	0	
Cache township.....	1,851	1,175	593	14	0	0	44	25	62	
Clarendon city.....	1,664	1,029	571	14	0	0	28	22	45	
Cleburne township.....	62	42	19	0	0	0	0	1	0	
Cypress Ridge township.....	339	290	39	1	9	0	0	0	1	
Dixon township.....	225	68	143	0	1	0	4	9	4	
Brinkley city (part).....	1	1	0	0	0	0	0	0	0	
Duncan township.....	801	164	630	1	0	0	0	6	7	
Holly Grove city.....	602	92	507	0	0	0	0	3	7	
Greenfield township.....	232	162	70	0	0	0	0	0	0	
Fargo town.....	98	43	55	0	0	0	0	0	0	
Hindman township.....	91	70	21	0	0	0	0	0	0	

Table 3.

Race and Hispanic or Latino Origin: 2010—Con.

[For information on confidentiality protection, nonsampling error, and definitions, see Selected Appendixes at <www.census.gov/prod/cen2010/cph-1-a.pdf>]

Not Hispanic or Latino									State County County Subdivision Place
Total	One race						Two or More Races		
	White	Black or African American	American Indian and Alaska Native	Asian	Native Hawaiian and Other Pacific Islander	Some Other Race			
513	488	4	10	5	3	0	3	Madison County—Con.	
241	239	0	1	0	0	0	1	Valley township	
3,552	3,386	16	52	18	0	0	80	Venus township	
1,928	1,841	5	24	7	0	0	51	War Eagle township	
416	411	0	5	0	0	0	0	Huntsville city	
239	231	0	2	0	1	0	0	Wharton township	
							5	White River township	
16,366	15,963	28	99	37	4	4	231	Marion County	
16,366	15,963	28	99	37	4	4	231	Marion County township	
1,923	1,888	2	6	5	1	0	21	Bull Shoals city	
1,326	1,290	0	14	4	1	0	17	Flippin city	
219	213	0	1	0	0	0	5	Pyatt town	
592	562	1	5	3	0	0	21	Summit city	
1,173	1,144	2	10	3	0	0	14	Yellville city	
42,424	30,691	10,589	280	196	17	33	618	Miller County	
3,724	3,632	5	38	8	2	1	38	Beech township	
845	819	1	15	0	0	0	10	Fouke city	
3,096	3,025	20	17	11	0	0	23	Cleveland township	
76	71	2	3	0	0	0	0	Cut Off township	
1,025	994	11	14	2	0	0	4	Days Creek township	
32,591	21,449	10,196	193	172	15	32	534	Garland township	
29,075	18,356	9,853	160	166	15	30	495	Texarkana city (part)	
135	128	3	0	1	0	0	3	Homan township	
0	0	0	0	0	0	0	0	Texarkana city (part)	
301	111	184	0	1	0	0	5	Red River township	
242	67	174	0	1	0	0	0	Garland town	
1,476	1,281	168	15	1	0	0	11	Sulphur township	
44,785	28,106	15,761	120	229	1	33	535	Mississippi County	
4,335	4,265	18	11	9	1	0	31	Big Lake township	
3,246	3,193	17	10	5	1	0	20	Manila city	
4,062	3,112	823	17	37	0	3	70	Bowen township	
3,422	2,534	779	11	33	0	3	62	Gosnell city (part)	
274	215	54	0	0	0	1	4	Burdette township	
175	135	40	0	0	0	0	0	Burdette town	
473	435	31	0	5	0	0	2	Canadian township	
252	226	22	1	0	0	0	3	Carson township	
82	66	13	0	0	0	0	3	Marie town	
17,677	8,221	9,038	48	146	0	18	206	Chickasawba township	
15,155	6,053	8,736	38	125	0	18	185	Blytheville city	
2	2	0	0	0	0	0	0	Gosnell city (part)	
684	656	20	0	0	0	0	8	Dyess township	
354	341	5	0	0	0	0	8	Dyess town	
1,579	691	860	10	1	0	0	17	Fletcher township	
1,124	390	716	6	0	0	0	12	Luxora city	
35	35	0	0	0	0	0	0	Victoria town	
966	737	202	5	7	0	1	14	Golden Lake township	
894	674	196	3	6	0	1	14	Wilson city	
589	569	7	4	0	0	0	9	Half Moon Lake township	
704	679	14	0	1	0	0	10	Hector township	
222	222	0	0	0	0	0	0	Dell town	
908	885	8	1	1	0	0	13	Little River township	
326	314	4	0	1	0	0	7	Etowah town	
639	363	274	1	0	0	0	1	McGavock township	
561	288	272	1	0	0	0	0	Joiner city	
8,525	4,143	4,224	13	19	0	9	117	Monroe township	
751	698	39	3	1	0	3	7	Keiser city	
7,566	3,253	4,178	8	18	0	6	103	Osceola city	
2,268	2,219	13	5	3	0	0	28	Neal township	
1,742	1,706	5	4	1	0	0	26	Leachville city	
547	471	71	4	0	0	0	1	Scott township	
170	156	14	0	0	0	0	0	Bassett town	
303	219	82	0	0	0	1	1	Whitton township	
41	12	29	0	0	0	0	0	Birdsong town	
8,017	4,549	3,314	29	36	0	5	84	Monroe County	
3,459	1,735	1,656	12	19	0	4	33	Brinkley township	
3,106	1,407	1,633	10	19	0	4	33	Brinkley city (part)	
1	0	1	0	0	0	0	0	Brown township	
1,789	1,160	592	14	0	0	0	23	Cache township	
1,619	1,014	570	14	0	0	0	21	Clarendon city	
62	42	19	0	0	0	0	1	Cleburne township	
338	289	39	1	9	0	0	0	Cypress Ridge township	
221	68	143	0	1	0	0	9	Dixon township	
1	1	0	0	0	0	0	0	Brinkley city (part)	
794	160	627	1	0	0	0	6	Duncan township	
595	88	504	0	0	0	0	3	Holly Grove city	
232	162	70	0	0	0	0	0	Greenfield township	
98	43	55	0	0	0	0	0	Fargo town	
91	70	21	0	0	0	0	0	Hindman township	

Table 3.

Race and Hispanic or Latino Origin: 2010—Con.

[For information on confidentiality protection, nonsampling error, and definitions, see Selected Appendixes at <www.census.gov/prod/cen2010/cph-1-a.pdf>]

State County County Subdivision Place	Total population	Race							Hispanic or Latino (of any race)
		One race							
		White	Black or African American	American Indian and Alaska Native	Asian	Native Hawaiian and Other Pacific Islander	Some Other Race	Two or More Races	
Monroe County—Con.									
Jackson township.....	121	112	9	0	0	0	0	0	0
Keevil township.....	171	140	26	0	0	0	1	4	3
Montgomery-Smaley township.....	134	96	37	0	0	0	0	1	0
Pine Ridge township.....	99	83	13	0	1	0	0	2	1
Raymond township.....	57	35	22	0	0	0	0	0	0
Richland township.....	160	127	25	0	6	0	1	1	0
Brinkley city (part).....	34	28	0	0	6	0	0	0	0
Roc Roe township.....	296	274	14	1	0	0	0	7	4
Roe town.....	114	100	10	0	0	0	0	4	3
Montgomery County.....	9,487	8,958	22	79	50	2	187	189	361
Alamo township.....	166	161	0	4	0	0	0	1	16
Black Springs township.....	575	545	0	3	4	0	9	14	18
Black Springs town.....	99	99	0	0	0	0	0	0	0
Caddo Gap township.....	872	810	2	16	3	0	21	20	51
Glenwood city (part).....	5	5	0	0	0	0	0	0	0
Caney township.....	1,139	965	6	5	16	0	124	23	144
Glenwood city (part).....	37	37	0	0	0	0	0	0	2
Center township.....	1,106	1,079	5	4	1	2	0	15	17
Fannie township.....	243	239	0	4	0	0	0	0	0
Hopper township.....	290	275	0	0	0	0	9	6	16
Mount Ida township.....	2,138	2,063	7	19	1	0	8	40	42
Mount Ida city.....	1,076	1,023	1	15	0	0	8	29	30
Norman township.....	859	805	2	5	10	0	13	24	38
Norman town.....	378	357	0	1	4	0	3	13	8
Oden township.....	944	916	0	7	0	0	3	18	16
Oden town.....	232	223	0	3	0	0	1	5	1
Pencil Bluff township.....	394	374	0	5	6	0	0	9	1
Sims township.....	361	341	0	4	7	0	0	9	0
Washita township.....	400	385	0	3	2	0	0	10	2
Nevada County.....	8,997	5,933	2,764	31	23	1	123	122	220
Alabama township.....	279	196	80	0	0	0	0	3	2
Albany township.....	528	491	13	2	4	0	3	15	7
Boughton township.....	452	366	35	1	5	0	39	6	45
Caney township.....	539	267	270	0	0	0	0	2	4
Cale town.....	79	75	4	0	0	0	0	0	0
Rosston town.....	261	96	163	0	0	0	0	2	1
Emmet township.....	678	550	101	7	1	0	10	9	24
Emmet city (part).....	475	371	88	5	1	0	5	5	12
Georgia township.....	253	243	3	1	1	0	2	3	2
Jackson township.....	105	26	78	1	0	0	0	0	0
Leake township.....	87	29	57	0	0	0	0	1	0
Missouri township.....	4,261	2,390	1,724	10	3	1	63	70	116
Prescott city.....	3,296	1,525	1,646	9	3	1	56	56	96
Parker township.....	628	577	39	5	0	0	0	7	11
Bodcaw town.....	138	130	4	3	0	0	0	1	7
Redland township.....	447	372	67	3	0	0	2	3	4
Taylor township.....	524	344	174	1	0	0	4	1	5
Willisville town.....	152	126	22	0	0	0	4	0	4
Union township.....	216	82	123	0	9	0	0	2	0
Bluff City town.....	124	37	85	0	0	0	0	2	0
Reader CDP (part).....	17	13	4	0	0	0	0	0	0
Newton County.....	8,330	8,001	9	90	25	1	22	182	141
Big Creek township.....	244	231	0	1	2	0	0	10	4
Boston township.....	65	63	0	0	0	0	0	2	1
Grove township.....	907	883	1	6	1	0	0	16	19
Western Grove town.....	384	368	0	4	0	0	0	12	10
Hasty township.....	268	264	0	0	0	0	0	4	5
Hickory Grove township.....	129	114	0	3	0	0	0	12	1
Hudson township.....	327	319	0	3	0	0	0	5	4
Jackson township.....	1,620	1,576	0	17	4	0	0	23	29
Jasper city.....	466	459	0	2	1	0	0	4	5
Jefferson township.....	284	271	0	6	2	0	0	5	2
Jones township.....	29	27	0	1	0	0	0	1	0
Kentucky township.....	60	58	0	0	0	0	1	1	1
Lincoln township.....	248	241	0	3	0	0	0	4	1
Low Gap township.....	268	259	1	3	0	0	1	4	6
Marble Falls township.....	932	890	4	15	2	1	7	13	23
Murray township.....	172	157	0	0	1	0	3	11	0
Osage township.....	238	225	1	2	2	0	1	7	17
Pleasant Hill township.....	386	370	0	4	0	0	1	11	3
Plumlee township.....	223	215	0	3	1	0	0	4	5
Polk township.....	224	222	0	1	0	0	0	1	1
Ponca township.....	158	150	1	0	1	0	0	6	0
Prairie township.....	252	233	0	3	0	0	8	8	10
Richland township.....	281	257	0	11	0	0	0	13	3
Van Buren township.....	185	180	0	0	1	0	0	4	0
White township.....	830	796	1	8	8	0	0	17	6

Table 3.

Race and Hispanic or Latino Origin: 2010—Con.

[For information on confidentiality protection, nonsampling error, and definitions, see Selected Appendixes at <www.census.gov/prod/cen2010/cph-1-a.pdf>]

Total	Not Hispanic or Latino							Two or More Races	State County County Subdivision Place
	One race								
	White	Black or African American	American Indian and Alaska Native	Asian	Native Hawaiian and Other Pacific Islander	Some Other Race			
121	112	9	0	0	0	0	0	0	Monroe County—Con.
168	140	26	0	0	0	0	0	2	Jackson township
134	96	37	0	0	0	0	0	1	Keevil township
98	82	13	0	0	1	0	0	2	Montgomery-Smaley township
57	35	22	0	0	0	0	0	1	Pine Ridge township
160	127	25	0	0	6	0	1	0	Raymond township
34	28	0	0	0	6	0	0	0	Richland township
292	271	14	1	0	0	0	0	6	Brinkley city (part)
111	97	10	0	0	0	0	0	0	Roc Roe township
								4	Roe town
9,126	8,806	17	75	49	2	0	0	177	Montgomery County
150	145	0	4	0	0	0	0	1	Alamo township
557	536	0	3	4	0	0	0	14	Black Springs township
99	99	0	0	0	0	0	0	0	Black Springs town
821	783	1	15	3	0	0	0	19	Caddo Gap township
5	5	0	0	0	0	0	0	0	Glenwood city (part)
995	947	6	4	16	0	0	0	22	Caney township
35	35	0	0	0	0	0	0	0	Glenwood city (part)
1,089	1,068	1	4	1	2	0	0	13	Center township
243	239	0	4	0	0	0	0	0	Fannie township
274	271	0	0	0	0	0	0	3	Hopper township
2,096	2,033	7	18	0	0	0	0	38	Mount Ida township
1,046	1,004	1	14	0	0	0	0	27	Mount Ida city
821	783	2	4	10	0	0	0	22	Norman township
370	354	0	1	4	0	0	0	11	Norman town
928	903	0	7	0	0	0	0	18	Oden township
231	223	0	3	0	0	0	0	5	Oden town
393	373	0	5	6	0	0	0	9	Pencil Bluff township
361	341	0	4	7	0	0	0	9	Sims township
398	384	0	3	2	0	0	0	9	Washita township
8,777	5,861	2,758	28	23	1	0	0	106	Nevada County
277	194	80	0	0	0	0	0	3	Alabama township
521	488	13	2	4	0	0	0	14	Albany township
407	362	35	0	5	0	0	0	5	Boughton township
535	265	268	0	0	0	0	0	2	Caney township
79	75	4	0	0	0	0	0	0	Cale town
260	96	162	0	0	0	0	0	2	Rosston town
654	538	101	5	1	0	0	0	9	Emmet township
463	366	88	3	1	0	0	0	5	Emmet city (part)
251	243	3	1	1	0	0	0	3	Georgia township
105	26	78	1	0	0	0	0	0	Jackson township
87	29	57	0	0	0	0	0	1	Leake township
4,145	2,353	1,720	10	3	1	0	0	58	Missouri township
3,200	1,498	1,642	9	3	1	0	0	47	Prescott city
617	566	39	5	0	0	0	0	7	Parker township
131	123	4	3	0	0	0	0	1	Bodcaw town
443	371	67	3	0	0	0	0	2	Redland township
519	344	174	1	0	0	0	0	0	Taylor township
148	126	22	0	0	0	0	0	0	Willisville town
216	82	123	0	9	0	0	0	2	Union township
124	37	85	0	0	0	0	0	2	Bluff City town
17	13	4	0	0	0	0	0	0	Reader CDP (part)
8,189	7,894	5	84	22	1	4	0	179	Newton County
240	230	0	0	0	0	0	0	10	Big Creek township
64	62	0	0	0	0	0	0	2	Boston township
888	867	1	6	0	0	0	0	14	Grove township
374	359	0	4	0	0	0	0	11	Western Grove town
263	259	0	0	0	0	0	0	4	Hasty township
128	113	0	3	0	0	0	0	12	Hickory Grove township
323	315	0	3	0	0	0	0	5	Hudson township
1,591	1,548	0	16	4	0	0	0	23	Jackson township
461	454	0	2	1	0	0	0	4	Jasper city
282	269	0	6	2	0	0	0	5	Jefferson township
29	27	0	1	0	0	0	0	1	Jones township
59	58	0	0	0	0	0	0	1	Kentucky township
247	240	0	3	0	0	0	0	4	Lincoln township
262	254	1	3	0	0	0	0	4	Low Gap township
909	878	1	13	2	1	1	1	13	Marble Falls township
172	157	0	0	1	0	0	3	11	Murray township
221	210	1	1	2	0	0	0	7	Osage township
383	368	0	4	0	0	0	0	11	Pleasant Hill township
218	210	0	3	1	0	0	0	4	Plumlee township
223	221	0	1	0	0	0	0	1	Polk township
158	150	1	0	1	0	0	0	6	Ponca township
242	231	0	3	0	0	0	0	8	Prairie township
278	255	0	10	0	0	0	0	13	Richland township
185	180	0	0	1	0	0	0	4	Van Buren township
824	792	0	8	8	0	0	0	16	White township

Table 3.

Race and Hispanic or Latino Origin: 2010—Con.

[For information on confidentiality protection, nonsampling error, and definitions, see Selected Appendixes at <www.census.gov/prod/cen2010/cph-1-a.pdf>]

State County County Subdivision Place	Total population	Race							Hispanic or Latino (of any race)
		One race							
		White	Black or African American	American Indian and Alaska Native	Asian	Native Hawaiian and Other Pacific Islander	Some Other Race	Two or More Races	
Ouachita County.....	26,120	14,883	10,468	86	95	6	162	420	408
Bethesda township.....	177	52	120	1	0	0	1	3	2
Bradley township.....	2,119	1,703	354	6	4	1	16	35	46
East Camden town.....	931	612	290	2	4	0	9	14	25
Bragg township.....	465	243	214	0	0	0	5	3	5
Bridge Creek township.....	639	515	115	2	1	0	0	6	2
Carroll township.....	258	151	106	0	0	0	1	0	1
Cleveland township.....	232	222	4	0	0	0	4	2	5
Bearden city (part).....	0	0	0	0	0	0	0	0	0
Ecore Fabre township.....	9,407	3,488	5,601	29	53	4	48	184	163
Camden city (part).....	8,525	2,842	5,386	25	50	4	43	175	147
Freeo township.....	401	230	170	0	0	0	0	1	1
Jefferson township.....	212	109	83	6	0	0	0	14	0
Lafayette township.....	5,789	4,000	1,653	26	14	0	27	69	65
Camden city (part).....	3,658	2,115	1,442	13	12	0	24	52	45
Liberty township.....	67	42	23	0	0	0	1	1	0
Marion township.....	764	512	229	3	10	1	9	0	8
Red Hill township.....	790	539	229	2	6	0	1	13	5
Chidester city.....	287	120	165	1	0	0	0	1	0
Reader CDP (part).....	49	19	24	0	5	0	0	1	0
River township.....	70	62	6	0	2	0	0	0	0
Smackover township.....	1,246	530	691	1	0	0	10	14	17
Stephens city.....	891	364	515	1	0	0	1	10	8
Union township.....	1,385	516	789	4	2	0	36	38	57
Bearden city (part).....	966	579	314	3	2	0	35	33	56
Valley township.....	1,291	1,016	252	6	2	0	2	13	18
Washington township.....	808	680	102	0	1	0	1	24	13
Louann town.....	164	129	27	0	0	0	1	7	2
Perry County.....	10,445	9,939	196	70	17	2	51	170	247
Aplin township.....	231	223	0	1	0	0	4	3	5
Casa township.....	520	506	4	2	1	0	1	6	7
Casa town.....	171	170	0	0	0	0	0	0	0
Cherry Hill township.....	265	263	0	0	2	0	0	0	1
Fourche Lafave township.....	1,796	1,732	3	11	2	0	12	36	37
Perryville city.....	1,460	1,415	3	7	1	0	7	27	25
Houston township.....	838	803	16	2	0	0	0	17	12
Houston town.....	173	171	0	0	0	0	0	2	1
Kenney township.....	113	105	0	1	0	0	0	7	0
Lake township.....	664	643	1	11	0	0	6	3	25
Perry town.....	270	264	1	2	0	0	0	3	5
Maumelle township.....	476	466	1	1	2	0	0	6	6
New Tennessee township.....	202	189	7	0	0	2	0	4	2
Perry township.....	901	867	20	5	0	0	0	9	5
Bigelow town.....	315	302	12	0	0	0	0	1	3
Fourche town.....	62	62	0	0	0	0	0	0	0
Petit Jean township.....	469	453	4	4	0	0	5	3	14
Adona city.....	209	209	0	0	0	0	0	0	2
Rankin township.....	1,296	1,231	15	19	3	0	3	25	27
Rose Creek township.....	208	206	0	1	0	0	0	1	3
Tyler township.....	237	222	0	3	1	0	3	8	4
Union township.....	942	791	118	2	2	0	14	15	72
Union Valley township.....	352	348	0	1	2	0	0	1	9
Wye township.....	935	891	7	6	2	0	3	26	18
Phillips County.....	21,757	7,618	13,719	51	67	1	95	206	287
Big Creek township.....	425	149	268	0	0	0	0	8	3
Cleburne township.....	660	328	326	0	0	0	3	3	6
Cleveland township.....	198	142	54	1	0	0	1	0	2
Cypress township.....	152	95	55	0	0	0	0	2	1
Hickory Ridge township.....	1,550	607	911	3	2	0	8	19	17
Marvell city.....	1,186	421	740	3	2	0	4	16	13
Hicksville township.....	231	85	134	0	0	0	5	7	5
Hornor township.....	9,697	2,788	6,717	32	47	0	27	86	128
Helena-West Helena city (part).....	7,642	1,645	5,863	25	32	0	18	59	90
Lake township.....	41	33	6	0	0	0	2	0	3
Marion township.....	589	275	309	0	0	0	1	4	8
Mooney township.....	179	82	88	0	1	0	8	0	8
St. Francis township.....	4,746	1,359	3,321	6	12	1	15	32	55
Helena-West Helena city (part).....	4,640	1,285	3,289	6	12	1	15	32	55
Spring Creek township.....	1,789	1,182	566	9	2	0	8	22	16
Lake View city (part).....	1	0	1	0	0	0	0	0	0
Lexa town.....	286	204	77	0	0	0	2	3	7
Tappan township.....	1,500	493	964	0	3	0	17	23	35
Elaine city.....	636	233	387	0	1	0	5	10	9
Lake View city (part).....	442	24	412	0	0	0	1	5	4
Pike County.....	11,291	10,163	330	70	57	1	485	185	727
Antoine township.....	826	776	5	0	12	0	14	19	19
Kirby CDP (part).....	545	528	1	0	0	0	3	13	5
Brewer township.....	309	295	6	0	0	0	6	2	7
Clark township.....	3,662	3,130	4	23	21	1	405	78	573

Table 3.

Race and Hispanic or Latino Origin: 2010—Con.

[For information on confidentiality protection, nonsampling error, and definitions, see Selected Appendixes at <www.census.gov/prod/cen2010/cph-1-a.pdf>]

Total	Not Hispanic or Latino							Two or More Races	State County County Subdivision Place
	One race								
	White	Black or African American	American Indian and Alaska Native	Asian	Native Hawaiian and Other Pacific Islander	Some Other Race			
25,712	14,706	10,434	80	95	4	20	373	Ouachita County	
175	52	120	0	0	0	1	2	Bethesda township	
2,073	1,675	353	6	4	1	0	34	Bradley township	
906	598	289	2	4	0	0	13	East Camden town	
460	243	214	0	0	0	0	3	Bragg township	
637	513	115	2	1	0	0	6	Bridge Creek township	
257	151	106	0	0	0	0	0	Carroll township	
227	221	4	0	0	0	0	2	Cleveland township	
0	0	0	0	0	0	0	0	Bearden city (part)	
9,244	3,418	5,580	27	53	2	5	159	Ecore Fabre township	
8,378	2,780	5,367	24	50	2	5	150	Camden city (part)	
400	229	170	0	0	0	0	1	Freeo township	
212	109	83	6	0	0	0	14	Jefferson township	
5,724	3,965	1,649	23	14	0	8	65	Lafayette township	
3,613	2,096	1,438	11	12	0	8	48	Camden city (part)	
67	42	23	0	0	0	1	1	Liberty township	
756	512	228	3	10	1	2	0	Marion township	
785	538	229	2	6	0	1	9	Red Hill township	
287	120	165	1	0	0	0	1	Chidester city	
49	19	24	0	5	0	0	1	Reader CDP (part)	
70	62	6	0	2	0	0	0	River township	
1,229	528	685	1	0	0	1	14	Smackover township	
883	362	509	1	0	0	1	10	Stephens city	
1,328	777	516	4	2	0	0	29	Union township	
910	567	314	3	2	0	0	24	Bearden city (part)	
1,273	1,001	251	6	2	0	0	13	Valley township	
795	670	102	0	1	0	1	21	Washington township	
162	129	27	0	0	0	1	5	Louann town	
10,198	9,779	196	59	17	2	3	142	Perry County	
226	223	0	1	0	0	0	2	Aplin township	
513	503	4	1	1	0	0	4	Casa township	
171	170	0	0	1	0	0	0	Casa town	
264	262	0	0	2	0	0	0	Cherry Hill township	
1,759	1,715	3	10	2	0	0	29	Fourche Lafave township	
1,435	1,402	3	6	1	0	0	23	Perryville city	
826	794	16	2	0	0	0	14	Houston township	
172	171	0	0	0	0	0	1	Houston town	
113	105	0	1	0	0	0	7	Kenney township	
639	631	1	4	0	0	0	3	Lake township	
265	259	1	2	0	0	0	3	Perry town	
470	466	1	1	2	0	0	0	Maumelle township	
200	187	7	0	0	2	0	4	New Tennessee township	
896	863	20	5	0	0	0	8	Perry township	
312	300	12	0	0	0	0	0	Bigelow town	
62	62	0	0	0	0	0	0	Fourche town	
455	444	4	4	0	0	0	3	Petit Jean township	
207	207	0	0	0	0	0	0	Adona city	
1,269	1,209	15	17	3	0	2	23	Rankin township	
205	203	0	1	0	0	0	1	Rose Creek township	
233	222	0	3	1	0	0	7	Tyler township	
870	733	118	2	2	0	0	15	Union township	
343	339	0	1	2	0	0	1	Union Valley township	
917	880	7	6	2	0	1	21	Wye township	
21,470	7,535	13,652	39	64	1	2	177	Phillips County	
422	146	268	0	0	0	0	8	Big Creek township	
654	325	326	0	0	0	0	3	Cleburne township	
196	141	54	1	0	0	0	0	Cleveland township	
151	94	55	0	0	0	0	2	Cypress township	
1,533	602	907	3	2	0	0	19	Hickory Ridge township	
1,173	416	736	3	2	0	0	16	Marvell city	
226	85	134	0	0	0	0	7	Hicksville township	
9,569	2,752	6,674	20	47	0	0	76	Hornor township	
7,552	1,623	5,828	20	32	0	0	49	Helena-West Helena city (part)	
38	32	6	0	0	0	0	0	Lake township	
581	272	305	0	0	0	0	4	Marion township	
171	82	88	0	1	0	0	0	Mooney township	
4,691	1,343	3,309	6	11	1	1	20	St. Francis township	
4,585	1,269	3,277	6	11	1	1	20	Helena-West Helena city (part)	
1,773	1,175	566	9	2	0	1	20	Spring Creek township	
1	0	1	0	0	0	0	0	Lake View city (part)	
279	201	77	0	0	0	0	1	Lexa town	
1,465	486	960	0	1	0	0	18	Tappan township	
627	231	385	0	1	0	0	10	Elaine city	
438	23	410	0	0	0	0	5	Lake View city (part)	
10,564	9,963	327	63	55	1	2	153	Pike County	
807	772	4	0	12	0	1	18	Antoine township	
540	527	1	0	0	0	0	12	Kirby CDP (part)	
302	295	6	0	0	0	0	1	Brewer township	
3,089	2,983	2	22	21	1	1	59	Clark township	

Table 3.

Race and Hispanic or Latino Origin: 2010—Con.

[For information on confidentiality protection, nonsampling error, and definitions, see Selected Appendixes at <www.census.gov/prod/cen2010/cph-1-a.pdf>]

State County County Subdivision Place	Total population	Race							Two or More Races	Hispanic or Latino (of any race)
		One race								
		White	Black or African American	American Indian and Alaska Native	Asian	Native Hawaiian and Other Pacific Islander	Some Other Race			
Pike County—Con.										
Clark township—Con.										
Glenwood city (part).....	2,186	1,749	4	13	14	1	361	44	490	
Eagle township.....	285	273	0	2	0	0	7	3	8	
Kirby CDP (part).....	24	24	0	0	0	0	0	0	0	
Missouri township.....	780	764	4	1	1	0	7	3	9	
Delight city.....	279	274	1	1	0	0	1	2	2	
Mountain township.....	249	236	0	7	1	0	1	4	14	
Muddy Fork township.....	249	237	2	6	2	0	0	2	0	
Pike City township.....	189	169	0	2	2	0	11	5	12	
Saline township.....	404	398	0	1	0	0	2	3	7	
Self Creek township.....	685	646	7	12	4	0	3	13	9	
Daisy town.....	115	110	0	3	0	0	2	0	2	
Kirby CDP (part).....	217	210	0	1	0	0	0	6	1	
Thompson township.....	2,424	2,228	126	9	8	0	14	39	40	
Murfreesboro city.....	1,641	1,456	125	6	7	0	13	34	29	
White township.....	618	590	5	4	1	0	15	3	23	
Wolf Creek township.....	611	421	171	3	5	0	0	11	6	
Antoine town.....	117	106	8	0	1	0	0	2	2	
Poinsett County.....	24,583	22,089	1,775	59	45	4	281	330	543	
Bolivar township.....	4,465	4,249	101	9	5	0	15	86	55	
Harrisburg city.....	2,288	2,181	48	5	5	0	12	37	37	
Dobson township.....	170	158	1	0	0	0	9	2	9	
Greenfield township.....	1,180	1,156	2	5	4	2	5	6	10	
Greenwood township.....	2,492	2,093	296	2	1	0	61	39	96	
Lepanto city.....	1,893	1,525	281	1	1	0	52	33	82	
Little River township.....	3,779	2,902	787	3	2	0	32	53	67	
Marked Tree city.....	2,566	1,727	772	3	2	0	23	39	45	
Lunsford township.....	324	308	10	0	1	0	2	3	6	
Owen township.....	600	585	3	0	0	0	6	6	12	
Fisher city.....	223	219	1	0	0	0	3	0	3	
Waldenburg town.....	61	60	1	0	0	0	0	0	0	
Scott township.....	1,011	939	24	6	3	1	18	20	21	
Tyronza township.....	998	941	33	0	1	1	10	12	23	
Tyronza city.....	762	720	21	0	0	1	8	12	20	
West Prairie township.....	894	841	13	5	3	0	24	8	31	
Weiner city.....	716	674	13	5	2	0	16	6	19	
Willis township.....	8,670	7,917	505	29	25	0	99	95	213	
Trumann city.....	7,243	6,540	488	28	23	0	84	80	194	
Polk County.....	20,662	19,144	65	364	94	5	512	478	1,190	
Acorn township.....	1,503	1,395	5	38	6	1	14	44	56	
Mena city (part).....	88	72	0	1	0	0	6	8	6	
Big Fork township.....	185	182	0	1	0	0	0	2	3	
Cedar township.....	170	162	0	2	2	0	0	4	1	
Center township.....	7,255	6,863	18	114	55	4	40	161	207	
Mena city (part).....	5,572	5,265	14	88	46	4	32	123	179	
Cove township.....	1,379	1,308	2	24	2	0	23	20	48	
Hatfield town.....	413	382	1	7	0	0	16	7	23	
Eagle township.....	615	577	2	18	6	0	0	12	21	
Faulkner township.....	13	10	3	0	0	0	0	0	0	
Freedom township.....	482	466	1	3	1	0	0	11	2	
Fulton township.....	705	670	0	10	5	0	11	9	25	
Gap Springs township.....	98	97	0	1	0	0	0	0	2	
Mill Creek township.....	231	212	7	2	6	0	1	3	8	
Mountain township.....	670	639	0	6	3	0	0	22	11	
Ouachita township.....	989	938	7	18	2	0	3	21	13	
Ozark township.....	2,475	1,968	14	65	1	0	371	56	668	
Grannis city.....	554	442	9	29	0	0	68	6	142	
Wickes town.....	754	491	3	16	0	0	226	18	393	
Potter township.....	1,776	1,691	5	14	5	0	14	47	56	
Mena city (part).....	77	77	0	0	0	0	0	0	10	
Rich Mountain township.....	140	131	1	3	0	0	2	3	0	
White township.....	1,976	1,835	0	45	0	0	33	63	69	
Cove town.....	382	351	0	5	0	0	14	12	22	
Vandervoort town.....	87	86	0	1	0	0	0	0	1	
Pope County.....	61,754	55,273	1,784	471	605	25	2,230	1,366	4,168	
Bayliss township.....	824	799	0	3	4	0	0	18	5	
Burnett township.....	506	479	11	0	0	1	6	9	8	
Center township.....	523	490	0	4	2	0	4	23	9	
Clark township.....	3,386	3,206	31	24	47	0	18	60	54	
London city.....	1,039	966	4	7	9	0	2	31	15	
Convenience township.....	892	833	0	16	1	0	4	38	18	
Dover township.....	5,704	5,469	12	65	18	1	30	109	137	
Dover city.....	1,378	1,303	5	26	2	0	14	28	50	
Russellville city (part).....	103	102	0	1	0	0	0	0	6	
Freeman township.....	102	95	0	1	1	0	0	5	1	
Galla township.....	4,681	4,188	32	25	35	1	282	118	398	
Pottsville city (part).....	2,624	2,425	11	18	16	0	98	56	161	
Russellville city (part).....	447	234	16	0	0	1	172	24	200	

Table 3.

Race and Hispanic or Latino Origin: 2010—Con.

[For information on confidentiality protection, nonsampling error, and definitions, see Selected Appendixes at <www.census.gov/prod/cen2010/cph-1-a.pdf>]

	Not Hispanic or Latino							Two or More Races	State County County Subdivision Place
	One race								
	White	Black or African American	American Indian and Alaska Native	Asian	Native Hawaiian and Other Pacific Islander	Some Other Race			
Total									
									Pike County—Con.
1,696	1,639	2	12	14	1	1	27	27	Clark township—Con.
277	272	0	2	0	0	0	3	3	Glenwood city (part)
24	24	0	0	0	0	0	0	0	Eagle township
771	764	4	1	1	0	0	1	1	Kirby CDP (part)
277	274	1	1	0	0	0	1	1	Missouri township
235	227	0	5	1	0	0	2	2	Delight city
249	237	2	6	2	0	0	2	2	Mountain township
177	169	0	2	1	0	0	5	5	Muddy Fork township
397	394	0	1	0	0	0	2	2	Pike City township
676	642	7	11	4	0	0	12	12	Saline township
113	110	0	3	0	0	0	0	0	Self Creek township
216	210	0	0	0	0	0	6	6	Daisy town
2,384	2,208	126	8	8	0	0	34	34	Kirby CDP (part)
1,612	1,446	125	5	7	0	0	29	29	Thompson township
595	584	5	3	0	0	0	3	3	Murfreesboro city
605	416	171	2	5	0	0	11	11	White township
115	104	8	0	1	0	0	2	2	Wolf Creek township
									Antoine town
24,040	21,881	1,764	56	45	4	10	280	280	Poinsett County
4,410	4,218	101	7	5	0	0	79	79	Bolivar township
2,251	2,158	48	5	5	0	0	35	35	Harrisburg city
161	158	1	0	0	0	0	2	2	Dobson township
1,170	1,152	2	5	4	2	0	5	5	Greenfield township
2,396	2,067	296	1	1	0	0	31	31	Greenwood township
1,811	1,502	281	0	1	0	0	27	27	Lepanto city
3,712	2,872	787	3	2	0	1	47	47	Little River township
2,521	1,708	772	3	2	0	1	35	35	Marked Tree city
318	304	10	0	1	0	0	3	3	Lunsford township
588	579	3	0	0	0	0	6	6	Owen township
220	219	1	0	0	0	0	0	0	Fisher city
61	60	1	0	0	0	0	0	0	Waldenburg town
990	937	23	6	3	1	0	20	20	Scott township
975	931	32	0	1	1	0	10	10	Tyronza township
742	711	20	0	0	1	0	10	10	Tyronza city
863	836	13	5	3	0	3	3	3	West Prairie township
697	673	13	5	2	0	3	1	1	Weiner city
8,457	7,827	496	29	25	0	6	74	74	Willis township
7,049	6,450	479	28	23	0	6	63	63	Trumann city
19,472	18,549	54	348	88	5	8	420	420	Polk County
1,447	1,359	2	36	6	1	0	43	43	Acorn township
82	72	0	1	1	0	0	8	8	Mena city (part)
182	179	0	1	0	0	0	2	2	Big Fork township
169	161	0	2	2	0	0	4	4	Cedar township
7,048	6,716	18	110	55	4	4	141	141	Center township
5,393	5,141	14	85	46	4	0	103	103	Mena city (part)
1,331	1,290	2	24	2	0	0	13	13	Cove township
390	377	1	7	0	0	0	5	5	Hatfield town
594	566	2	14	0	0	0	12	12	Eagle township
13	10	3	0	0	0	0	0	0	Faulkner township
480	464	1	3	1	0	0	11	11	Freedom township
680	656	0	10	5	0	0	9	9	Fulton township
96	95	0	1	0	0	0	0	0	Gap Springs township
223	210	2	2	6	0	0	3	3	Mill Creek township
659	628	0	6	3	0	0	22	22	Mountain township
976	930	7	17	2	0	0	20	20	Ouachita township
1,807	1,695	11	63	1	0	0	37	37	Ozark township
412	372	9	27	0	0	0	4	4	Grannis city
361	334	0	16	0	0	0	11	11	Wickes town
1,720	1,651	5	14	5	0	0	45	45	Potter township
67	67	0	0	0	0	0	0	0	Mena city (part)
140	131	1	3	0	0	2	3	3	Rich Mountain township
1,907	1,808	0	42	0	0	2	55	55	White township
360	348	0	2	0	0	0	10	10	Cove town
86	85	0	1	0	0	0	0	0	Vandervoort town
57,586	53,667	1,748	397	597	18	36	1,123	1,123	Pope County
819	795	0	3	4	0	0	17	17	Bayliss township
498	477	11	0	0	1	0	9	9	Burnett township
514	488	0	4	2	0	0	20	20	Center township
3,332	3,168	31	24	47	0	6	56	56	Clark township
1,024	977	4	7	9	0	0	27	27	London city
874	829	0	12	1	0	0	32	32	Convenience township
5,567	5,375	11	58	17	0	0	106	106	Dover township
1,328	1,269	5	24	2	0	0	28	28	Dover city
97	96	0	1	0	0	0	0	0	Russellville city (part)
101	94	0	1	1	0	0	5	5	Freeman township
4,283	4,106	30	21	34	1	0	91	91	Galla township
2,463	2,379	9	16	15	0	0	44	44	Pottsville city (part)
247	216	16	0	0	1	0	14	14	Russellville city (part)

Table 3.

Race and Hispanic or Latino Origin: 2010—Con.

[For information on confidentiality protection, nonsampling error, and definitions, see Selected Appendixes at <www.census.gov/prod/cen2010/cph-1-a.pdf>]

State County County Subdivision Place	Total population	Race							Hispanic or Latino (of any race)
		One race							
		White	Black or African American	American Indian and Alaska Native	Asian	Native Hawaiian and Other Pacific Islander	Some Other Race	Two or More Races	
Pope County—Con.									
Griffin township.....	839	814	0	1	1	0	1	22	18
Gum Log township.....	1,717	1,628	8	8	5	1	27	40	50
Illinois township.....	29,813	25,139	1,590	198	450	10	1,743	683	3,160
Pottsville city (part).....	214	195	13	1	0	0	2	3	2
Russellville city (part).....	27,370	22,902	1,520	181	433	10	1,695	629	3,073
Jackson township.....	1,110	1,072	1	7	7	0	5	18	26
Hector town.....	450	431	0	4	0	0	5	10	19
Liberty township.....	837	811	0	9	1	2	3	11	8
Martin township.....	1,589	1,500	1	37	3	0	12	36	22
Moreland township.....	699	656	1	10	2	0	7	23	16
Phoenix township.....	313	298	0	3	0	0	0	12	6
Smyrna township.....	187	183	0	1	0	0	0	3	7
Valley township.....	3,258	3,079	25	22	24	3	36	69	118
Wilson township.....	4,774	4,534	72	37	4	6	52	69	107
Atkins city.....	3,016	2,883	27	24	4	6	35	37	69
Prairie County.....	8,715	7,529	1,064	26	6	0	10	80	81
Belcher township.....	73	70	0	0	0	0	1	2	1
Bullard township.....	172	161	2	0	0	0	0	9	3
Calhoun township.....	300	295	1	0	0	0	0	4	2
Center township.....	474	467	5	0	0	0	0	2	0
Hazen city (part).....	0	0	0	0	0	0	0	0	0
Des Arc township.....	272	268	2	0	0	0	0	2	0
Hazen township.....	1,772	1,430	311	8	2	0	2	19	19
Hazen city (part).....	1,468	1,134	309	6	2	0	2	15	12
Hickory Plain township.....	616	583	24	3	1	0	0	5	6
Lower Surrounded Hill township.....	639	428	208	1	0	0	1	1	4
Fredonia (Biscoe) town.....	363	183	179	0	0	0	1	0	4
Roc Roe township.....	426	398	25	0	0	0	1	2	3
Ulm town.....	170	159	9	0	0	0	1	1	3
Tyler township.....	221	215	3	0	0	0	0	3	3
Union township.....	147	146	0	0	1	0	0	0	2
Upper Surrounded Hill township.....	78	55	23	0	0	0	0	0	4
Watensaw township.....	1,278	1,014	256	1	0	0	3	4	10
De Valls Bluff city.....	619	431	184	0	0	0	2	2	7
Hazen city (part).....	0	0	0	0	0	0	0	0	0
White River township.....	2,247	1,999	204	13	2	0	2	27	24
Des Arc city.....	1,717	1,492	189	9	0	0	2	25	24
Pulaski County.....	382,748	220,051	133,858	1,555	7,505	272	11,646	7,861	22,168
Big Rock township.....	219,984	113,822	87,770	808	5,330	160	8,215	3,879	14,202
Alexander city (part).....	236	85	93	0	4	0	52	2	68
Cammack Village city.....	768	744	4	0	9	0	4	7	18
College Station CDP.....	600	45	542	3	0	0	0	10	4
Hensley CDP.....	139	27	105	0	0	0	0	7	0
Landmark CDP.....	3,555	2,823	481	13	29	1	111	97	247
Little Rock city.....	193,524	94,665	81,889	686	5,131	153	7,626	3,374	13,076
Natural Steps CDP.....	426	401	16	3	2	0	2	2	6
Roland CDP.....	746	671	54	6	2	1	1	11	23
Sweet Home CDP.....	849	201	592	8	7	0	16	25	22
Woodson CDP.....	403	87	287	2	19	0	7	1	9
Wrightsville city.....	2,114	716	1,325	7	7	2	26	31	71
Hill township.....	162,764	106,229	46,088	747	2,175	112	3,431	3,982	7,966
Gibson CDP.....	3,543	2,892	478	9	14	0	56	94	167
Jacksonville city.....	28,364	16,364	9,272	169	597	34	767	1,161	1,890
McAlmont CDP.....	1,873	330	1,472	7	8	0	23	33	65
Maumelle city.....	17,163	14,220	2,074	61	395	9	114	290	417
North Little Rock city.....	62,304	33,655	24,754	244	584	42	1,689	1,336	3,557
Scott CDP (part).....	50	24	26	0	0	0	0	0	0
Sherwood city.....	29,523	22,232	5,464	155	464	20	481	707	1,181
Randolph County.....	17,969	17,339	128	90	32	5	123	252	283
Baker township.....	55	52	0	2	0	0	0	1	2
Bristow township.....	216	210	1	5	0	0	0	0	1
Butler township.....	57	57	0	0	0	0	0	0	0
Columbia township.....	662	652	1	1	2	1	0	5	2
Current River township.....	469	453	1	0	0	1	3	11	11
Biggers town.....	347	331	1	0	0	1	3	11	5
Dalton township.....	254	231	8	1	1	0	0	13	2
Demun township.....	8,191	7,847	68	37	21	2	96	120	186
Pocahontas city.....	6,608	6,318	65	36	17	1	75	96	158
East Roanoke township.....	509	493	7	4	0	0	3	2	3
Eleven Point township.....	277	273	0	0	0	0	0	4	1
Foster township.....	665	649	1	1	0	0	1	13	11
Ingram township.....	225	217	3	0	0	0	4	1	7
Jackson township.....	241	227	8	0	1	0	5	0	9
Janes Creek township.....	702	681	2	5	3	0	1	10	1
Ravenden Springs town.....	118	117	0	1	0	0	0	0	0
Little Black township.....	586	575	1	0	1	0	1	8	6
O'Kean township.....	294	282	1	5	0	0	0	6	1
O'Kean town.....	194	183	1	5	0	0	0	5	0

Table 3.

Race and Hispanic or Latino Origin: 2010—Con.

[For information on confidentiality protection, nonsampling error, and definitions, see Selected Appendixes at <www.census.gov/prod/cen2010/cph-1-a.pdf>]

Not Hispanic or Latino								State County County Subdivision Place
Total	One race						Two or More Races	
	White	Black or African American	American Indian and Alaska Native	Asian	Native Hawaiian and Other Pacific Islander	Some Other Race		
821	797	0	1	1	0	0	22	Pope County—Con.
1,667	1,612	8	7	5	1	0	34	Griffin township
26,653	23,950	1,559	148	444	9	25	518	Gum Log township
212	195	13	1	0	0	0	3	Illinois township
24,297	21,748	1,489	132	427	9	23	469	Pottsville city (part)
1,084	1,053	1	6	7	0	0	17	Russellville city (part)
431	418	0	4	0	0	0	9	Jackson township
829	806	0	9	1	2	0	11	Hector town
1,567	1,493	1	36	3	0	0	34	Liberty township
683	651	1	10	2	0	0	19	Martin township
307	292	0	3	0	0	0	12	Moreland township
180	178	0	1	0	0	0	1	Phoenix township
3,140	3,012	23	20	24	3	0	58	Smyrna township
4,667	4,491	72	33	4	1	5	61	Valley township
2,947	2,855	27	23	4	1	3	34	Wilson township
								Atkins city
8,634	7,470	1,061	26	5	0	0	72	Prairie County
72	70	0	0	0	0	0	2	Belcher township
169	159	2	0	0	0	0	8	Bullard township
298	293	1	0	0	0	0	4	Calhoun township
474	467	5	0	0	0	0	2	Center township
0	0	0	0	0	0	0	0	Hazen city (part)
272	268	2	0	0	0	0	2	Des Arc township
1,753	1,414	311	8	2	0	0	18	Hazen township
1,456	1,125	309	6	2	0	0	14	Hazen city (part)
610	578	24	3	0	0	0	5	Hickory Plain township
635	426	207	1	0	0	0	1	Lower Surrounded Hill township
359	181	178	0	0	0	0	0	Fredonia (Biscoe) town
423	396	25	0	0	0	0	2	Roc Roe township
167	157	9	0	0	0	0	1	Ulm town
218	213	3	0	0	0	0	2	Tyler township
145	144	0	0	1	0	0	0	Union township
74	51	23	0	0	0	0	0	Upper Surrounded Hill township
1,268	1,008	256	1	0	0	0	3	Watensaw township
612	427	184	0	0	0	0	1	De Valls Bluff city
0	0	0	0	0	0	0	0	Hazen city (part)
2,223	1,983	202	13	2	0	0	23	White River township
1,693	1,476	187	9	0	0	0	21	Des Arc city
360,580	211,697	133,242	1,267	7,425	155	515	6,279	Pulaski County
205,782	109,022	87,424	621	5,295	60	303	3,057	Big Rock township
168	70	92	0	4	0	0	2	Alexander city (part)
750	730	4	0	9	0	0	7	Cammack Village city
596	43	542	3	0	0	0	8	College Station CDP
139	27	105	0	0	0	0	7	Hensley CDP
3,308	2,712	473	10	29	1	2	81	Landmark CDP
180,448	90,297	81,572	519	5,098	54	277	2,631	Little Rock city
420	398	16	2	2	0	0	2	Natural Steps CDP
723	653	51	5	2	1	0	11	Roland CDP
827	200	592	8	7	0	0	20	Sweet Home CDP
394	85	286	1	19	0	2	1	Woodson CDP
2,043	682	1,315	7	7	1	2	29	Wrightsville city
154,798	102,675	45,818	646	2,130	95	212	3,222	Hill township
3,376	2,789	472	9	14	0	7	85	Gibson CDP
26,474	15,594	9,184	133	576	24	42	921	Jacksonville city
1,808	308	1,457	7	8	0	0	28	McAlmont CDP
16,746	13,960	2,061	60	390	9	29	237	Maumelle city
58,747	32,126	24,648	209	571	37	70	1,086	North Little Rock city
50	24	26	0	0	0	0	0	Scott CDP (part)
28,342	21,681	5,439	137	461	18	43	563	Sherwood city
17,686	17,226	128	89	28	4	1	210	Randolph County
53	50	0	2	0	0	0	1	Baker township
215	209	1	5	0	0	0	0	Bristow township
57	57	0	0	0	0	0	0	Butler township
660	650	1	1	2	1	0	5	Columbia township
458	446	1	0	0	0	0	11	Current River township
342	330	1	0	0	0	0	11	Biggers town
252	229	8	1	1	0	0	13	Dalton township
8,005	7,790	68	36	17	2	0	92	Demun township
6,450	6,267	65	35	13	1	0	69	Pocahontas city
506	493	7	4	0	0	0	2	East Roanoke township
276	272	0	0	0	0	0	4	Eleven Point township
654	646	1	1	0	0	0	6	Foster township
218	214	3	0	0	0	0	1	Ingram township
232	223	8	0	1	0	0	0	Jackson township
701	681	2	5	3	0	0	10	Janes Creek township
118	117	0	1	0	0	0	0	Ravenden Springs town
580	573	1	0	1	0	0	5	Little Black township
293	282	1	5	0	0	0	5	O'Kean township
194	183	1	5	0	0	0	5	O'Kean town

Table 3.

Race and Hispanic or Latino Origin: 2010—Con.

[For information on confidentiality protection, nonsampling error, and definitions, see Selected Appendixes at <www.census.gov/prod/cen2010/cph-1-a.pdf>]

State County County Subdivision Place	Total population	Race							Hispanic or Latino (of any race)
		One race							
		White	Black or African American	American Indian and Alaska Native	Asian	Native Hawaiian and Other Pacific Islander	Some Other Race	Two or More Races	
Randolph County—Con.									
Reyno township.....	530	508	2	6	0	0	3	11	4
Reyno city.....	456	435	2	6	0	0	2	11	4
Richardson township.....	805	780	0	9	0	0	0	16	2
Maynard town (part).....	403	394	0	3	0	0	0	6	2
Running Lake township.....	207	199	0	4	0	0	3	1	3
Shiloh township.....	746	742	0	0	0	0	1	3	12
Siloam township.....	294	291	0	0	0	1	1	1	2
Maynard town (part).....	23	22	0	0	0	0	1	0	1
Spring River township.....	344	334	1	2	0	0	0	7	2
Union township.....	111	106	0	0	0	0	0	5	2
Warm Springs township.....	332	309	14	2	0	0	0	7	5
Water Valley township.....	289	283	1	5	0	0	0	0	3
West Roanoke township.....	797	778	8	0	3	0	1	7	5
Wiley township.....	111	110	0	1	0	0	0	0	0
St. Francis County.....									
Black Fish township.....	111	68	34	3	0	0	4	2	4
Franks township.....	922	747	138	2	4	0	6	25	15
Forrest City city (part).....	46	8	33	0	0	0	1	4	3
Garland township.....	1,710	505	1,168	4	12	0	6	15	19
Hughes city.....	1,441	345	1,069	3	8	0	6	10	16
Goodwin township.....	450	284	157	2	0	1	1	5	1
Griggs township.....	746	346	379	1	1	1	10	8	29
Madison city (part).....	0	0	0	0	0	0	0	0	0
Widener town.....	273	98	168	0	0	0	3	4	14
Heth township.....	576	431	137	3	0	0	2	3	15
Jennette town (part).....	0	0	0	0	0	0	0	0	0
Johnson township.....	2,121	1,877	204	4	10	0	6	20	42
L'Anguille township.....	652	367	273	1	1	0	0	10	4
Madison township.....	17,247	5,131	11,285	110	104	7	329	281	962
Forrest City city (part).....	15,300	4,231	10,297	107	101	7	308	249	909
Madison city (part).....	769	96	640	0	1	0	10	22	26
Prairie township.....	1,197	848	325	5	1	0	2	16	5
Palestine city.....	681	537	129	4	1	0	0	10	3
Telico township.....	2,125	1,605	461	12	3	0	20	24	51
Caldwell town.....	555	443	81	2	3	0	13	13	34
Colt city.....	378	326	41	8	0	0	1	2	3
Forrest City city (part).....	25	5	20	0	0	0	0	0	0
Wheatley township.....	401	293	106	1	0	0	0	1	2
Wheatley city.....	355	259	95	0	0	0	0	1	2
Saline County.....									
Banner township.....	6,790	6,276	173	44	115	0	77	105	158
East End CDP (part).....	6,199	5,712	163	44	110	0	74	96	152
Bauxite township.....	31,981	28,477	1,863	167	277	6	709	482	1,430
Bauxite town.....	487	462	9	7	0	0	7	2	10
Benton city (part).....	30,671	27,226	1,848	158	274	6	690	469	1,390
Beaver township.....	3,211	3,071	33	21	10	0	7	69	33
Avilla CDP.....	896	849	21	4	4	0	6	12	11
Bryant city (part).....	105	90	0	2	1	0	0	12	1
Bryant township.....	11,878	10,118	1,024	54	204	0	262	216	523
Alexander city (part).....	1,526	1,168	229	8	11	0	68	42	113
Benton city (part).....	10	9	0	0	1	0	0	0	0
Bryant city (part).....	10,220	8,825	792	46	189	0	194	174	410
Shannon Hills city (part).....	0	0	0	0	0	0	0	0	0
Dyer township.....	1,754	1,716	17	2	4	0	5	10	17
Hot Springs Village CDP (part).....	1,188	1,165	17	2	3	0	0	1	7
Fairplay township.....	2,184	2,152	7	6	3	0	8	8	30
Haskell township.....	4,935	4,496	265	40	16	4	46	68	130
Haskell city.....	3,990	3,580	263	37	15	4	38	53	114
Holland township.....	639	623	1	3	5	0	0	7	6
Hurricane township.....	2,601	2,461	14	11	34	0	41	40	77
East End CDP (part).....	384	346	1	2	13	0	12	10	22
Jefferson township.....	263	256	0	0	0	0	1	6	3
Kentucky township.....	861	844	2	8	1	0	1	5	7
Liberty township.....	883	859	2	2	1	0	8	11	19
Marble township.....	4,887	4,787	42	6	13	2	9	28	37
Hot Springs Village CDP (part).....	4,858	4,758	42	6	13	2	9	28	37
Newcomb township.....	1,672	1,591	34	11	6	0	11	19	31
Otter township.....	10,998	9,263	991	82	118	4	300	240	571
Alexander city (part).....	521	450	22	6	0	0	23	20	33
East End CDP (part).....	415	369	2	4	15	0	8	17	11
Shannon Hills city (part).....	3,143	2,246	668	10	41	0	108	70	222
Owen township.....	9,796	8,572	423	41	100	0	549	111	773
Alexander city (part).....	618	270	35	3	3	0	296	11	349
Bryant city (part).....	6,338	5,581	333	24	82	0	240	78	375
Salem township.....	7,259	7,029	67	37	22	1	51	52	130
Bryant city (part).....	25	21	0	3	0	0	0	1	0
Salem CDP.....	2,607	2,548	17	5	5	0	18	14	45
Shaw township.....	1,369	1,330	13	2	1	0	7	16	20
Smith township.....	1,873	1,800	11	3	1	0	32	26	80

Table 3.

Race and Hispanic or Latino Origin: 2010—Con.

[For information on confidentiality protection, nonsampling error, and definitions, see Selected Appendixes at <www.census.gov/prod/cen2010/cph-1-a.pdf>]

Not Hispanic or Latino									State County County Subdivision Place
Total	One race						Two or More Races		
	White	Black or African American	American Indian and Alaska Native	Asian	Native Hawaiian and Other Pacific Islander	Some Other Race			
526	506	2	6	0	0	1	11	Randolph County—Con.	
452	433	2	6	0	0	0	11	Reyno township	
803	779	0	9	0	0	0	15	Richardson township	
401	393	0	3	0	0	0	5	Maynard town (part)	
204	199	0	4	0	0	0	1	Running Lake township	
734	731	0	0	0	0	0	3	Shiloh township	
292	290	0	0	0	1	0	1	Siloam township	
22	22	0	0	0	0	0	0	Maynard town (part)	
342	332	1	2	0	0	0	7	Spring River township	
109	104	0	0	0	0	0	5	Union township	
327	304	14	2	0	0	0	7	Warm Springs township	
286	280	1	5	0	0	0	0	Water Valley township	
792	776	8	0	3	0	0	5	West Roanoke township	
111	110	0	1	0	0	0	0	Wiley township	
27,109	11,973	14,565	127	133	9	9	293	St. Francis County	
107	68	34	3	0	0	0	2	Black Fish township	
907	744	136	2	4	0	0	21	Franks township	
43	8	32	0	0	0	0	3	Forrest City city (part)	
1,691	496	1,166	4	12	0	0	13	Garland township	
1,425	337	1,069	3	8	0	0	8	Hughes city	
449	284	157	2	0	1	0	5	Goodwin township	
717	330	375	1	1	1	1	8	Griggs township	
0	0	0	0	0	0	0	0	Madison city (part)	
259	90	164	0	0	0	1	4	Widener town	
561	419	137	2	0	0	0	3	Heth township	
0	0	0	0	0	0	0	0	Jennette town (part)	
2,079	1,845	204	4	10	0	0	16	Johnson township	
648	366	273	1	1	0	0	7	L'Anguille township	
16,285	4,698	11,192	90	101	7	8	189	Madison township	
14,391	3,808	10,212	88	98	7	8	170	Forrest City city (part)	
743	94	637	0	1	0	0	11	Madison city (part)	
1,192	845	325	5	1	0	0	16	Prairie township	
678	534	129	4	1	0	0	10	Palestine city	
2,074	1,587	460	12	3	0	0	12	Telico township	
521	431	81	2	3	0	0	4	Caldwell town	
375	324	41	8	0	0	0	2	Colt city	
25	5	20	0	0	0	0	0	Forrest City city (part)	
399	291	106	1	0	0	0	1	Wheatley township	
353	257	95	0	0	0	0	1	Wheatley city	
103,031	95,298	4,945	494	920	15	82	1,277	Saline County	
6,632	6,210	173	40	115	0	7	87	Banner township	
6,047	5,649	163	40	110	0	7	78	East End CDP (part)	
30,551	27,852	1,836	145	275	4	25	414	Bauxite township	
477	460	9	7	0	0	0	1	Bauxite town	
29,281	26,618	1,821	136	273	4	25	404	Benton city (part)	
3,178	3,051	33	21	10	0	0	63	Beaver township	
885	845	21	4	4	0	0	11	Avilla CDP	
104	89	0	2	1	0	0	12	Bryant city (part)	
11,355	9,894	1,019	54	199	0	15	174	Bryant township	
1,413	1,133	227	8	11	0	1	33	Alexander city (part)	
10	9	0	0	1	0	0	0	Benton city (part)	
9,810	8,636	789	46	184	0	14	141	Bryant city (part)	
0	0	0	0	0	0	0	0	Shannon Hills city (part)	
1,737	1,705	17	2	4	0	0	9	Dyer township	
1,181	1,158	17	2	3	0	0	1	Hot Springs Village CDP (part)	
2,154	2,134	7	3	3	0	0	7	Fairplay township	
4,805	4,426	265	39	15	4	0	56	Haskell township	
3,876	3,517	263	36	14	4	0	42	Haskell city	
633	619	1	2	5	0	0	6	Holland township	
2,524	2,431	14	9	34	0	0	36	Hurricane township	
362	336	1	2	13	0	0	10	East End CDP (part)	
260	254	0	0	0	0	0	6	Jefferson township	
854	840	2	7	1	0	0	4	Kentucky township	
864	849	2	2	1	0	0	10	Liberty township	
4,850	4,760	41	5	13	2	3	26	Marble township	
4,821	4,731	41	5	13	2	3	26	Hot Springs Village CDP (part)	
1,641	1,572	34	11	6	0	0	18	Newcomb township	
10,427	9,042	979	71	118	4	16	197	Otter township	
488	444	18	6	0	0	2	18	Alexander city (part)	
404	368	2	2	15	0	0	17	East End CDP (part)	
2,921	2,150	665	10	41	0	4	51	Shannon Hills city (part)	
9,023	8,369	420	39	98	0	15	82	Owen township	
269	228	35	3	1	0	0	2	Alexander city (part)	
5,963	5,453	331	23	82	0	15	59	Bryant city (part)	
7,129	6,960	66	37	21	1	1	43	Salem township	
25	21	0	3	0	0	0	1	Bryant city (part)	
2,562	2,525	17	5	5	0	1	9	Salem CDP	
1,349	1,318	13	2	1	0	0	15	Shaw township	
1,793	1,765	11	3	1	0	0	13	Smith township	

Table 3.

Race and Hispanic or Latino Origin: 2010—Con.

[For information on confidentiality protection, nonsampling error, and definitions, see Selected Appendixes at <www.census.gov/prod/cen2010/cph-1-a.pdf>]

State County County Subdivision Place	Total population	Race							Hispanic or Latino (of any race)
		One race						Two or More Races	
		White	Black or African American	American Indian and Alaska Native	Asian	Native Hawaiian and Other Pacific Islander	Some Other Race		
Saline County—Con.									
Traskwood township.....	687	674	3	0	0	0	0	10	8
Traskwood city.....	518	507	3	0	0	0	0	8	0
Union township.....	597	583	9	2	0	0	1	2	4
Scott County.....	11,233	9,880	53	208	384	3	423	282	782
Black Fork township.....	66	64	0	0	2	0	0	0	0
Blansett township.....	158	147	0	5	3	0	1	2	1
Brawley township.....	106	98	1	5	2	0	0	0	2
Cauthron township.....	160	136	0	10	8	0	0	6	0
Cedar township.....	93	82	3	2	2	0	1	3	1
Coal township.....	214	178	5	16	2	0	2	11	5
Denton township.....	373	331	5	2	19	0	8	8	18
Hickman township.....	5,362	4,629	20	55	192	0	340	126	627
Waldron city.....	3,618	3,075	14	35	94	0	296	104	561
Hon township.....	383	326	0	15	14	0	21	7	29
Hunt township.....	181	178	0	0	0	0	2	1	2
James township.....	143	133	1	3	5	0	0	1	5
Jones township.....	99	92	1	0	2	0	0	4	0
Keener township.....	142	126	0	5	0	0	0	11	5
La Fave township.....	110	107	0	0	0	1	0	2	3
Lafayette township.....	78	49	8	11	3	0	0	7	1
Lamb township.....	393	367	0	4	14	0	3	5	5
Lewis township.....	1,390	1,237	2	25	51	0	22	53	35
Mansfield city (part).....	416	373	0	11	6	0	10	16	18
Little Texas township.....	16	14	0	0	1	0	0	1	1
Mill Creek township.....	322	288	0	13	0	0	16	5	19
Mountain township.....	396	360	2	13	14	0	2	5	6
Mount Pleasant township.....	515	439	0	12	43	2	4	15	11
Oliver township.....	59	51	5	3	0	0	0	0	0
Parks township.....	184	171	0	6	0	0	0	7	1
Tate township.....	59	58	0	0	0	0	0	1	0
Tomlinson township.....	231	219	0	3	7	0	1	1	5
Searcy County.....	8,195	7,867	12	96	11	2	26	181	121
Bear Creek No. 4 township.....	989	957	0	14	1	0	0	17	7
Marshall city (part).....	7	6	0	1	0	0	0	0	0
Bear Creek No. 5 township.....	728	682	2	6	4	0	6	28	40
Marshall city (part).....	725	682	2	6	4	0	6	25	40
Bear Creek No. 6 township.....	913	862	0	10	1	0	6	34	17
Marshall city (part).....	527	489	0	7	0	0	5	26	12
Calf Creek township.....	326	312	0	8	0	0	0	6	1
Long Creek township.....	474	466	0	5	2	0	0	1	0
Big Flat town (part).....	1	1	0	0	0	0	0	0	0
Mount Pleasant township.....	465	446	0	4	1	0	5	9	8
Oxley township.....	364	346	0	4	1	1	0	12	0
Prairie township.....	550	525	0	9	0	0	5	11	13
Pindall town.....	112	111	0	0	0	0	0	1	0
Red River township.....	321	313	0	3	0	0	0	5	0
Rock Creek township.....	547	535	0	5	0	0	0	7	0
St. Joe township.....	390	364	0	12	0	0	3	11	11
St. Joe town (part).....	81	72	0	9	0	0	0	0	6
Shady Grove township.....	189	184	1	0	0	0	0	4	1
Spring township.....	588	562	9	4	0	0	0	13	12
Marshall city (part).....	96	94	0	0	0	0	0	2	2
Tomahawk township.....	574	553	0	8	1	0	0	12	0
Gilbert town.....	28	27	0	1	0	0	0	0	0
St. Joe town (part).....	51	51	0	0	0	0	0	0	0
Wileys Cove township.....	777	760	0	4	0	1	1	11	11
Leslie city.....	441	427	0	2	0	1	1	10	9
Sebastian County.....	125,744	96,344	8,019	2,366	5,102	109	9,285	4,519	15,445
Bass Little township.....	2,285	2,172	2	48	7	0	15	41	70
Greenwood city (part).....	311	291	0	6	2	0	0	12	13
Beverly township.....	730	690	2	13	6	0	9	10	17
Big Creek township.....	3,715	3,512	13	78	11	1	30	70	82
Lavaca city (part).....	2,289	2,152	8	52	10	1	23	43	50
Bloomer township.....	1,022	963	2	17	2	0	13	25	24
Lavaca city (part).....	0	0	0	0	0	0	0	0	0
Center township.....	10,762	10,029	27	257	109	2	92	246	367
Greenwood city (part).....	8,641	8,038	24	225	73	2	80	199	302
Cole township.....	1,908	1,785	2	53	9	0	4	55	29
Hackett city.....	812	747	1	28	5	0	1	30	5
Dayton township.....	731	680	1	15	12	0	5	18	19
Diamond township.....	1,156	1,080	2	11	12	0	13	38	30
Huntington city.....	635	596	2	7	4	0	7	19	15
Mansfield city (part).....	19	19	0	0	0	0	0	0	0
Fort Chaffee UT.....	292	203	27	3	29	0	21	9	32
Barling city (part).....	0	0	0	0	0	0	0	0	0
Fort Smith city (part).....	283	200	27	3	29	0	15	9	26
Hartford township.....	1,131	1,036	4	33	26	0	10	22	16
Hartford city.....	642	605	4	18	6	0	1	8	3

Table 3.

Race and Hispanic or Latino Origin: 2010—Con.

[For information on confidentiality protection, nonsampling error, and definitions, see Selected Appendixes at <www.census.gov/prod/cen2010/cph-1-a.pdf>]

Total	Not Hispanic or Latino							Two or More Races	State County County Subdivision Place
	One race								
	White	Black or African American	American Indian and Alaska Native	Asian	Native Hawaiian and Other Pacific Islander	Some Other Race			
679	667	3	0	0	0	0	0	9	Saline County—Con.
518	507	3	0	0	0	0	0	8	Traskwood township
593	580	9	2	0	0	0	0	2	Traskwood city
									Union township
10,451	9,587	51	190	379	3	3	3	238	Scott County
66	64	0	0	2	0	0	0	0	Black Fork township
157	147	0	5	3	0	0	0	2	Blansett township
104	98	1	5	0	0	0	0	0	Brawley township
160	136	0	10	8	0	0	0	6	Cauthron township
92	82	3	2	2	0	0	0	3	Cedar township
209	176	5	16	2	0	0	0	10	Coal township
355	322	5	2	19	0	0	0	7	Denton township
4,735	4,378	20	46	192	0	2	2	97	Hickman township
3,057	2,845	14	27	94	0	0	0	77	Waldron city
354	324	0	9	14	0	0	0	7	Hon township
179	178	0	0	0	0	0	0	1	Hunt township
138	129	1	3	5	0	0	0	0	James township
99	92	1	0	2	0	0	0	4	Jones township
137	124	0	4	0	0	0	0	9	Keener township
107	104	0	0	0	1	0	0	2	La Fave township
77	49	8	10	3	0	0	0	7	Lafayette township
388	365	0	4	14	0	0	0	5	Lamb township
1,355	1,229	1	25	51	0	0	0	49	Lewis township
398	367	0	11	6	0	0	0	14	Mansfield city (part)
15	14	0	0	1	0	0	0	0	Little Texas township
303	285	0	13	0	0	0	0	5	Mill Creek township
390	357	1	13	14	0	0	0	5	Mountain township
504	437	0	12	43	2	0	0	10	Mount Pleasant township
59	51	5	3	0	0	0	0	0	Oliver township
183	170	0	6	0	0	0	0	7	Parks township
59	58	0	0	0	0	0	0	1	Tate township
226	218	0	2	4	0	1	1	1	Tomlinson township
8,074	7,800	3	91	11	1	1	1	167	Searcy County
982	950	0	14	1	0	0	0	17	Bear Creek No. 4 township
7	6	0	1	0	0	0	0	0	Marshall city (part)
688	657	2	6	4	0	0	0	19	Bear Creek No. 5 township
685	657	2	6	4	0	0	0	16	Marshall city (part)
896	854	0	10	1	0	0	0	31	Bear Creek No. 6 township
515	485	0	7	0	0	0	0	23	Marshall city (part)
325	311	0	8	0	0	0	0	6	Calf Creek township
474	466	0	5	2	0	0	0	1	Long Creek township
1	1	0	0	0	0	0	0	0	Big Flat town (part)
457	442	0	4	1	0	1	1	9	Mount Pleasant township
364	346	0	4	1	1	0	0	12	Oxley township
537	522	0	4	0	0	0	0	11	Prairie township
112	111	0	0	0	0	0	0	1	Pindall town
321	313	0	3	0	0	0	0	5	Red River township
547	535	0	5	0	0	0	0	7	Rock Creek township
379	357	0	12	0	0	0	0	10	St. Joe township
75	66	0	9	0	0	0	0	0	St. Joe town (part)
188	183	1	0	0	0	0	0	4	Shady Grove township
576	560	0	4	0	0	0	0	12	Spring township
94	93	0	0	0	0	0	0	1	Marshall city (part)
574	553	0	8	1	0	0	0	12	Tomahawk township
28	27	0	1	0	0	0	0	0	Gilbert town
51	51	0	0	0	0	0	0	0	St. Joe town (part)
766	751	0	4	0	0	0	0	11	Wileys Cove township
432	420	0	2	0	0	0	0	10	Leslie city
110,299	91,585	7,848	2,186	5,039	69	82	82	3,490	Sebastian County
2,215	2,125	2	45	7	0	0	0	36	Bass Little township
298	280	0	6	2	0	0	0	10	Greenwood city (part)
713	685	2	12	6	0	0	0	8	Beverly township
3,633	3,468	13	75	11	1	0	0	65	Big Creek township
2,239	2,131	8	49	10	1	0	0	40	Lavaca city (part)
998	954	2	17	2	0	0	0	23	Bloomer township
0	0	0	0	0	0	0	0	0	Lavaca city (part)
10,395	9,817	26	240	109	1	8	8	194	Center township
8,339	7,875	23	211	73	1	5	5	151	Greenwood city (part)
1,879	1,765	2	51	9	0	0	0	52	Cole township
807	743	1	28	5	0	0	0	30	Hackett city
712	670	1	15	12	0	0	0	14	Dayton township
1,126	1,065	2	10	12	0	0	0	37	Diamond township
620	589	2	7	4	0	0	0	18	Huntington city
19	19	0	0	0	0	0	0	0	Mansfield city (part)
260	194	27	3	29	0	0	0	7	Fort Chaffee UT
0	0	0	0	0	0	0	0	0	Barling city (part)
257	191	27	3	29	0	0	0	7	Fort Smith city (part)
1,115	1,030	4	33	26	0	0	0	22	Hartford township
639	603	4	18	6	0	0	0	8	Hartford city

Table 3.

Race and Hispanic or Latino Origin: 2010—Con.

[For information on confidentiality protection, nonsampling error, and definitions, see Selected Appendixes at <www.census.gov/prod/cen2010/cph-1-a.pdf>]

State County County Subdivision Place	Total population	Race							Hispanic or Latino (of any race)
		One race							
		White	Black or African American	American Indian and Alaska Native	Asian	Native Hawaiian and Other Pacific Islander	Some Other Race	Two or More Races	
Sebastian County—Con.									
Island township.....	366	343	1	3	1	1	14	3	13
Jim Fork township.....	1,000	932	2	10	3	2	14	37	36
Midland town.....	325	306	1	3	3	1	0	11	16
Lon Norris township.....	8,133	6,662	285	147	638	6	145	250	340
Fort Smith city (part).....	7,643	6,224	272	139	624	4	140	240	322
Marion township.....	4,689	4,377	26	68	119	0	13	86	90
Bonanza city.....	575	558	0	10	0	0	1	6	13
Fort Smith city (part).....	1,345	1,230	9	9	73	0	4	20	28
Mississippi township.....	1,160	1,116	1	21	1	1	0	20	6
Mont Sandels township.....	5,151	4,423	108	103	218	3	120	176	330
Barling city (part).....	4,649	3,966	97	90	217	3	118	158	314
Central City town.....	502	457	11	13	1	0	2	18	16
Prairie township.....	877	835	3	22	4	0	0	13	15
Rogers township.....	946	854	10	14	3	0	16	49	27
Sugarloaf township.....	1,657	1,539	17	21	28	1	23	28	62
Mansfield city (part).....	704	667	1	11	1	0	13	11	31
Upper township.....	76,938	52,070	7,481	1,404	3,852	92	8,722	3,317	13,814
Fort Smith city (part).....	76,938	52,070	7,481	1,404	3,852	92	8,722	3,317	13,814
Washburn township.....	487	474	2	7	0	0	4	0	10
White Oak township.....	608	569	1	18	12	0	2	6	16
Sevier County.....									
Bear Creek township.....	8,262	4,750	385	176	49	3	2,576	323	3,948
De Queen city (part).....	6,354	3,247	374	154	44	2	2,276	257	3,477
Ben Lomond township.....	233	179	38	5	1	0	6	4	11
Ben Lomond town.....	145	136	0	4	0	0	2	3	7
Buckhorn township.....	110	97	0	2	0	0	9	2	9
Clear Creek township.....	3,460	2,684	60	126	5	1	495	89	753
Horatio city.....	1,044	752	35	29	1	1	199	27	298
Jefferson township.....	141	139	0	0	0	0	0	2	0
Mill Creek township.....	104	90	1	3	0	0	8	2	9
Mineral township.....	1,086	929	4	36	1	0	98	18	159
Gillham town.....	160	132	0	1	1	0	22	4	34
Monroe township.....	1,275	1,047	12	17	3	0	162	34	279
De Queen city (part).....	240	174	11	0	1	0	37	17	54
Paraciffa township.....	378	339	15	14	0	0	1	9	7
Red Colony township.....	1,404	1,239	111	13	2	0	17	22	27
Lockesburg city.....	739	664	49	3	1	0	6	16	15
Saline township.....	251	225	0	6	0	0	10	10	12
Washington township.....	354	231	108	0	2	0	5	8	6
Sharp County.....									
Big Creek township.....	407	395	0	1	2	0	1	8	3
Cave township.....	2,611	2,521	11	20	5	0	20	34	61
Cave City city (part).....	1,742	1,692	6	9	0	0	10	25	33
Cherokee township.....	4,129	4,007	6	27	14	1	22	52	86
Cherokee Village city (part).....	3,873	3,765	6	22	11	1	22	46	84
Highland city (part).....	120	115	0	0	0	0	0	5	0
Davidson township.....	167	157	0	0	0	0	0	9	0
East Sullivan township.....	321	312	3	0	0	0	1	5	1
Hardy township.....	1,090	1,046	3	18	0	0	3	20	11
Hardy city (part).....	730	693	3	12	0	0	3	19	5
Highland city (part).....	0	0	0	0	0	0	0	0	0
Highland township.....	1,097	1,062	1	10	2	0	8	14	40
Cherokee Village city (part).....	5	5	0	0	0	0	0	0	0
Highland city (part).....	925	894	1	8	0	0	8	14	35
Jackson township.....	295	269	0	10	7	0	1	8	5
Williford town.....	75	65	0	3	0	0	0	7	0
Lave Creek township.....	355	342	0	0	0	0	2	11	2
Lower North township.....	497	473	0	10	4	1	0	9	6
Morgan township.....	233	222	0	4	1	0	0	6	2
North Big Rock township.....	262	247	0	7	8	0	0	0	2
North Lebanon township.....	59	56	0	1	0	0	0	2	0
North Union township.....	160	134	0	9	0	0	0	17	0
Ozark township.....	672	645	2	6	1	0	0	18	11
Piney Fork township.....	944	911	17	7	1	0	1	7	11
Evening Shade city.....	432	418	8	3	0	0	0	3	4
Richwoods township.....	1,827	1,769	7	9	2	0	6	34	20
Ash Flat city (part).....	980	956	4	5	0	0	0	15	9
Horseshoe Bend city (part).....	8	8	0	0	0	0	0	0	0
Scott township.....	434	426	0	0	2	0	5	1	6
South Big Rock township.....	166	163	0	0	0	0	0	3	2
South Lebanon township.....	110	107	0	1	0	0	0	2	1
South Union township.....	334	304	0	19	0	0	1	10	5
Strawberry township.....	184	179	0	2	0	0	0	3	3
Upper North township.....	240	222	0	5	1	0	1	11	4
Washington township.....	221	181	32	1	0	0	0	7	2
West Sullivan township.....	449	432	10	3	0	0	0	4	6
Sidney town.....	181	173	5	3	0	0	0	0	3

Table 3.

Race and Hispanic or Latino Origin: 2010—Con.

[For information on confidentiality protection, nonsampling error, and definitions, see Selected Appendixes at <www.census.gov/prod/cen2010/cph-1-a.pdf>]

Not Hispanic or Latino									State County County Subdivision Place
Total	One race						Two or More Races		
	White	Black or African American	American Indian and Alaska Native	Asian	Native Hawaiian and Other Pacific Islander	Some Other Race			
353	342	1	3	1	1	2	3	Sebastian County—Con.	
964	914	2	10	3	2	0	33	Island township	
309	292	1	3	3	1	0	9	Jim Fork township	
7,793	6,518	284	139	637	6	3	206	Midland town	
7,321	6,091	271	134	623	4	2	196	Lon Norris township	
4,599	4,302	26	68	119	0	0	84	Fort Smith city (part)	
562	547	0	10	0	0	0	5	Marion township	
1,317	1,206	9	9	73	0	0	20	Bonanza city	
1,154	1,111	1	21	1	1	0	19	Fort Smith city (part)	
4,821	4,251	106	100	213	1	5	145	Mississippi township	
4,335	3,807	95	87	212	1	5	128	Mont Sandels township	
486	444	11	13	1	0	0	17	Barling city (part)	
862	823	3	22	4	0	0	10	Central City town	
919	849	10	14	3	0	0	43	Prairie township	
1,595	1,509	17	21	28	1	0	19	Rogers township	
673	654	1	11	1	0	0	6	Sugarloaf township	
63,124	48,166	7,314	1,262	3,799	55	64	2,464	Mansfield city (part)	
63,124	48,166	7,314	1,262	3,799	55	64	2,464	Upper township	
477	468	2	7	0	0	0	0	Fort Smith city (part)	
592	559	1	18	8	0	0	6	Washburn township	
								White Oak township	
11,838	10,416	717	324	62	2	19	298	Sevier County	
4,314	3,619	369	136	48	1	7	134	Bear Creek township	
2,877	2,260	358	117	43	1	7	91	De Queen city (part)	
222	174	38	5	1	0	0	4	Ben Lomond township	
138	131	0	4	0	0	0	3	Ben Lomond town	
101	97	0	2	0	0	0	2	Buckhorn township	
2,707	2,474	59	99	5	1	0	69	Clear Creek township	
746	664	35	23	1	1	0	22	Horatio city	
141	139	0	0	0	0	0	2	Jefferson township	
95	90	1	3	0	0	0	1	Mill Creek township	
927	870	4	30	1	0	7	15	Mineral township	
126	122	0	1	1	0	0	2	Gillham town	
996	940	12	16	3	0	3	22	Monroe township	
186	161	11	0	1	0	3	10	De Queen city (part)	
371	333	15	14	0	0	0	9	Paraciffa township	
1,377	1,227	111	13	2	0	2	22	Red Colony township	
724	655	49	3	1	0	0	16	Lockesburg city	
239	223	0	6	0	0	0	10	Saline township	
348	230	108	0	2	0	0	8	Washington township	
16,974	16,399	91	164	49	2	4	265	Sharp County	
404	392	0	1	2	0	1	8	Big Creek township	
2,550	2,484	11	20	5	0	0	30	Cave township	
1,709	1,669	6	9	0	0	0	25	Cave City city (part)	
4,043	3,958	5	25	13	1	1	40	Cherokee township	
3,789	3,717	5	20	10	1	1	35	Cherokee Village city (part)	
120	115	0	0	0	0	0	5	Highland city (part)	
167	157	1	0	0	0	0	9	Davidson township	
320	312	3	0	0	0	0	5	East Sullivan township	
1,079	1,040	3	18	0	0	2	16	Hardy township	
725	693	3	12	0	0	2	15	Hardy city (part)	
0	0	0	0	0	0	0	0	Highland city (part)	
1,057	1,035	1	9	2	0	0	10	Highland township	
5	5	0	0	0	0	0	0	Cherokee Village city (part)	
890	871	1	8	0	0	0	10	Highland city (part)	
290	265	0	10	7	0	0	8	Jackson township	
75	65	0	3	0	0	0	7	Williford town	
353	342	0	0	0	0	0	11	Lave Creek township	
491	468	0	10	4	1	0	8	Lower North township	
231	221	0	4	1	0	0	5	Morgan township	
260	245	0	7	8	0	0	0	North Big Rock township	
59	56	0	1	0	0	0	2	North Lebanon township	
160	134	0	9	0	0	0	17	North Union township	
661	636	1	6	1	0	0	17	Ozark township	
933	901	17	7	1	0	0	17	Piney Fork township	
428	414	8	3	0	0	0	3	Evening Shade city	
1,807	1,755	7	9	2	0	0	34	Richwoods township	
971	947	4	5	0	0	0	15	Ash Flat city (part)	
8	8	0	0	0	0	0	0	Horseshoe Bend city (part)	
428	425	0	0	2	0	0	1	Scott township	
164	161	0	0	0	0	0	3	South Big Rock township	
109	106	0	1	0	0	0	2	South Lebanon township	
329	300	0	19	0	0	0	10	South Union township	
181	178	0	2	0	0	0	1	Strawberry township	
236	219	0	5	1	0	0	11	Upper North township	
219	179	32	1	0	0	0	7	Washington township	
443	430	10	0	0	0	0	3	West Sullivan township	
178	173	5	0	0	0	0	0	Sidney town	

Table 3.

Race and Hispanic or Latino Origin: 2010—Con.

[For information on confidentiality protection, nonsampling error, and definitions, see Selected Appendixes at <www.census.gov/prod/cen2010/cph-1-a.pdf>]

State County County Subdivision Place	Total population	Race							Hispanic or Latino (of any race)
		One race						Two or More Races	
		White	Black or African American	American Indian and Alaska Native	Asian	Native Hawaiian and Other Pacific Islander	Some Other Race		
Stone County.....	12,394	11,995	11	84	45	4	55	200	157
Arbana township.....	861	842	0	6	5	0	0	8	8
Mountain View city (part).....	22	22	0	0	0	0	0	0	0
Blue Mountain township.....	3,639	3,545	5	11	14	2	20	42	47
Mountain View city (part).....	2,722	2,644	5	6	14	0	19	34	39
Bryan township.....	324	307	0	3	0	0	2	12	7
Farris township.....	368	354	0	6	0	0	3	5	8
Flag township.....	152	150	0	0	0	0	0	2	1
Franklin township.....	547	521	1	9	1	0	0	15	3
Harris township.....	1,302	1,252	0	3	13	0	5	29	11
Mountain View city (part).....	4	4	0	0	0	0	0	0	0
Jones township.....	67	64	0	0	0	0	0	3	0
Liberty township.....	430	411	0	3	1	0	2	13	8
Locust Grove township.....	166	160	0	4	0	0	0	2	14
Marcella township.....	229	227	0	0	0	0	0	2	0
Northwest township.....	438	429	0	3	0	0	2	4	4
Fifty-Six city.....	173	170	0	1	0	0	2	0	2
Optimus township.....	201	198	0	2	0	1	0	0	0
Red River township.....	162	156	0	0	6	0	0	0	0
Red Stripe township.....	340	320	3	3	1	0	0	13	2
Richwoods township.....	493	474	2	7	1	0	0	9	1
Roasting Ear township.....	149	143	0	5	0	0	0	1	0
Smart township.....	214	209	0	0	0	0	0	5	0
Sylamore township.....	692	650	0	12	0	1	18	11	24
Timbo township.....	233	228	0	0	1	0	1	3	2
Turkey Creek township.....	331	327	0	0	0	0	1	3	4
Union township.....	595	579	0	0	2	0	1	13	12
Washington township.....	263	255	0	3	0	0	0	5	1
Wilson township.....	198	194	0	4	0	0	0	0	0
Union County.....	41,639	26,276	13,721	143	207	14	756	522	1,460
Boone township.....	381	279	91	3	1	0	1	6	7
Cornie township.....	488	378	105	1	0	0	2	2	7
El Dorado township.....	26,219	14,800	10,218	88	182	9	601	321	1,066
El Dorado city.....	18,884	8,522	9,417	56	160	5	471	253	809
Franklin township.....	2,184	1,797	339	7	0	1	9	31	28
Callion city.....	494	357	122	2	0	0	2	11	10
Garner township.....	348	310	36	0	2	0	0	0	14
Harrison township.....	655	493	152	4	1	0	2	3	10
Henderson township.....	739	462	268	2	0	0	1	6	4
Junction City city.....	581	309	267	0	0	0	0	5	2
Jackson township.....	758	680	60	6	0	0	2	10	12
Johnson township.....	1,459	1,083	314	1	5	1	40	15	108
Lapile township.....	2,219	1,051	1,087	11	1	0	42	27	69
Felsenthal town.....	150	138	11	0	0	0	0	1	1
Huttig city.....	597	269	309	7	0	0	5	7	7
Strong city.....	558	176	339	1	1	0	30	11	46
Norphlet township.....	1,800	1,593	171	2	2	0	4	28	31
Norphlet city.....	844	789	34	2	0	0	2	17	23
Smackover township.....	2,450	1,787	573	10	8	3	18	51	32
Smackover city.....	1,865	1,333	467	8	1	3	13	40	23
Tubal township.....	282	227	37	0	2	0	16	0	22
Van Buren township.....	659	568	77	2	1	0	4	7	6
Wesson township.....	394	320	61	3	0	0	8	2	8
Wilmington township.....	604	448	132	3	2	0	6	13	36
Van Buren County.....	17,295	16,598	68	119	56	2	113	339	475
Archey Valley township.....	144	140	0	0	0	0	0	4	1
Barnett township.....	786	772	2	0	0	0	0	12	4
Damascus town (part).....	250	245	0	0	0	0	0	5	1
Bradley township.....	1,237	1,187	9	8	7	0	0	26	16
Cadron township.....	160	153	0	2	2	0	3	0	5
Cargile township.....	395	387	0	0	2	0	1	5	4
Choctaw township.....	1,226	1,145	9	7	9	1	29	26	47
Clinton city (part).....	110	105	0	0	0	0	0	5	1
Craig township.....	739	705	1	15	0	0	3	15	9
Culpepper township.....	362	348	0	6	0	0	2	6	4
Clinton city (part).....	0	0	0	0	0	0	0	0	0
Davis township.....	892	875	0	6	0	0	0	11	10
East Griggs township.....	1,544	1,485	4	12	10	0	2	31	64
Clinton city (part).....	927	893	0	6	8	0	0	20	53
Formosa township.....	675	636	8	3	0	0	9	19	20
Holly Mountain township.....	523	518	0	0	2	0	0	3	5
Indian Rock township.....	2,227	2,181	3	12	7	1	1	22	44
Fairfield Bay city (part).....	2,155	2,109	3	12	7	1	1	22	44
Liberty township.....	240	232	0	0	0	0	0	8	17
Linn Creek township.....	655	611	13	8	1	0	8	14	12
Mountain township.....	390	379	0	1	1	0	2	7	2
Red River township.....	447	423	6	4	0	0	2	12	5
Union township.....	1,497	1,440	1	8	5	0	8	35	29
Shirley town.....	291	282	0	1	0	0	0	8	5
Washington township.....	850	812	1	3	0	0	3	31	13

Table 3.

Race and Hispanic or Latino Origin: 2010—Con.

[For information on confidentiality protection, nonsampling error, and definitions, see Selected Appendixes at <www.census.gov/prod/cen2010/cph-1-a.pdf>]

Total	Not Hispanic or Latino							Two or More Races	State County County Subdivision Place
	One race								
	White	Black or African American	American Indian and Alaska Native	Asian	Native Hawaiian and Other Pacific Islander	Some Other Race			
12,237	11,912	11	82	45	3	3	181	Stone County	
853	834	0	6	5	0	0	8	Arbana township	
22	22	0	0	0	0	0	0	Mountain View city (part)	
3,592	3,521	5	11	14	1	2	38	Blue Mountain township	
2,683	2,624	5	6	14	0	2	32	Mountain View city (part)	
317	303	0	3	0	0	0	11	Bryan township	
360	349	0	6	0	0	0	5	Farris township	
151	150	0	0	0	0	0	1	Flag township	
544	520	1	7	1	0	0	15	Franklin township	
1,291	1,249	0	3	13	0	0	26	Harris township	
4	4	0	0	0	0	0	0	Mountain View city (part)	
67	64	0	0	0	0	0	3	Jones township	
422	407	0	3	1	0	1	10	Liberty township	
152	146	0	4	0	0	0	2	Locust Grove township	
229	227	0	0	0	0	0	2	Marcella township	
434	427	0	3	0	0	0	4	Northwest township	
171	170	0	1	0	0	0	0	Fifty-Six city	
201	198	0	2	0	1	0	0	Optimus township	
162	156	0	0	6	0	0	0	Red River township	
338	318	3	3	1	0	0	13	Red Stripe township	
492	473	2	7	1	0	0	9	Richwoods township	
149	143	0	5	0	0	0	1	Roasting Ear township	
214	209	0	0	0	0	0	5	Smart township	
668	648	0	12	0	1	0	7	Sylamore township	
231	227	0	0	1	0	0	3	Timbo township	
327	325	0	0	0	0	0	2	Turkey Creek township	
583	569	0	0	2	0	0	12	Union township	
262	255	0	3	0	0	0	4	Washington township	
198	194	0	4	0	0	0	0	Wilson township	
40,179	25,722	13,674	127	196	11	18	431	Union County	
374	274	91	3	1	0	0	5	Boone township	
481	373	105	1	0	0	0	2	Cornie township	
25,153	14,434	10,184	73	175	6	17	264	El Dorado township	
18,075	8,260	9,385	48	156	5	14	207	El Dorado city	
2,156	1,779	339	7	0	1	1	29	Franklin township	
484	349	122	2	0	0	0	11	Calion city	
334	296	36	0	2	0	0	0	Garner township	
645	487	152	3	1	0	0	2	Harrison township	
735	460	267	2	0	0	0	6	Henderson township	
579	308	266	0	0	0	0	5	Junction City city	
746	674	60	6	0	0	0	6	Jackson township	
1,351	1,025	312	0	1	1	0	11	Johnson township	
2,150	1,027	1,085	11	1	0	0	26	Lapile township	
149	137	11	0	0	0	0	1	Felsenthal town	
590	267	309	7	0	0	0	7	Huttig city	
512	161	339	1	1	0	0	10	Strong city	
1,769	1,575	167	2	2	0	0	23	Norphlet township	
821	774	30	2	0	0	0	15	Norphlet city	
2,418	1,778	572	10	8	3	0	47	Smackover township	
1,842	1,325	466	8	1	3	0	39	Smackover city	
260	221	37	0	2	0	0	0	Tubal township	
653	567	76	2	1	0	0	7	Van Buren township	
386	320	61	3	0	0	0	2	Wesson township	
568	432	130	3	2	0	0	1	Wilmington township	
16,820	16,282	65	113	56	2	7	295	Van Buren County	
143	139	0	0	0	0	0	4	Archey Valley township	
782	768	2	0	0	0	0	12	Barnett township	
249	244	0	0	0	0	0	5	Damascus town (part)	
1,221	1,178	9	8	7	0	0	19	Bradley township	
155	151	0	2	2	0	0	0	Cadron township	
391	386	0	0	2	0	0	3	Cargile township	
1,179	1,126	9	6	9	1	3	25	Choctaw township	
109	104	0	0	0	0	0	5	Clinton city (part)	
730	703	0	15	0	0	0	12	Craig township	
358	346	0	6	0	0	0	6	Culpepper township	
0	0	0	0	0	0	0	0	Clinton city (part)	
882	867	0	6	0	0	0	9	Davis township	
1,480	1,430	4	11	10	0	1	24	East Griggs township	
874	846	0	5	8	0	0	15	Clinton city (part)	
655	626	8	3	0	0	0	18	Formosa township	
518	513	0	0	2	0	0	3	Holly Mountain township	
2,183	2,141	3	11	7	1	0	20	Indian Rock township	
2,111	2,069	3	11	7	1	0	20	Fairfield Bay city (part)	
223	218	0	0	0	0	0	5	Liberty township	
643	608	13	8	1	0	0	13	Linn Creek township	
388	377	0	1	1	0	2	7	Mountain township	
442	423	6	4	0	0	1	8	Red River township	
1,468	1,424	1	7	5	0	0	31	Union township	
286	277	0	1	0	0	0	8	Shirley town	
837	803	1	3	0	0	0	30	Washington township	

Table 3.

Race and Hispanic or Latino Origin: 2010—Con.

[For information on confidentiality protection, nonsampling error, and definitions, see Selected Appendixes at <www.census.gov/prod/cen2010/cph-1-a.pdf>]

State County County Subdivision Place	Total population	Race							Two or More Races	Hispanic or Latino (of any race)
		One race								
		White	Black or African American	American Indian and Alaska Native	Asian	Native Hawaiian and Other Pacific Islander	Some Other Race			
Van Buren County—Con.										
Washington township—Con.										
Dennard CDP.....	530	505	0	0	0	0	1	24		7
West Griggs township.....	1,970	1,846	11	20	10	0	36	47		141
Clinton city (part).....	1,565	1,467	9	6	10	0	36	37		126
Wheeler township.....	336	323	0	4	0	0	4	5		23
Washington County.....	203,065	162,253	6,006	2,393	4,416	4,128	18,170	5,699		31,458
Boston township.....	392	346	0	20	2	5	0	19		4
Brush Creek township.....	2,877	2,648	13	21	56	0	99	40		175
Cane Hill township.....	1,530	1,419	1	16	30	2	16	46		42
Center township.....	1,518	1,448	2	17	7	0	22	22		52
Cove Creek township.....	715	678	3	9	5	0	0	20		5
Crawford township.....	1,049	1,014	3	8	2	1	2	19		15
Durham township.....	907	851	3	4	1	0	9	39		21
Dutch Mills township.....	390	336	1	21	21	0	3	8		5
Elkins township.....	2,648	2,379	25	32	13	3	108	88		213
Elkins city.....	2,648	2,379	25	32	13	3	108	88		213
Elm Springs township.....	2,126	1,894	21	18	42	2	112	37		160
Elm Springs city (part).....	1,497	1,312	19	12	42	0	86	26		126
Farmington township.....	5,974	5,390	71	66	74	4	134	235		352
Farmington city.....	5,974	5,390	71	66	74	4	134	235		352
Fayetteville township.....	73,580	61,661	4,379	785	2,267	172	2,054	2,262		4,725
Fayetteville city.....	73,580	61,661	4,379	785	2,267	172	2,054	2,262		4,725
Goshen township.....	2,051	1,929	4	25	37	0	20	36		60
Goshen town.....	1,071	1,023	1	7	18	0	5	17		10
Greenland township.....	2,624	2,457	27	33	26	0	26	55		92
Greenland city.....	1,259	1,176	17	22	8	0	13	23		41
Harmon township.....	1,093	1,038	2	12	3	2	27	9		47
Illinois township.....	853	685	0	38	63	0	19	48		35
Johnson township.....	3,937	3,353	107	35	164	16	163	99		373
Johnson city.....	3,354	2,818	94	33	151	11	152	95		347
Lees Creek township.....	574	544	8	13	0	0	5	4		7
Lincoln township.....	2,249	2,063	12	44	20	2	52	56		147
Lincoln city.....	2,249	2,063	12	44	20	2	52	56		147
Litteral township.....	1,500	1,387	14	30	18	5	15	31		34
Marrs Hill township.....	1,003	934	9	16	14	0	16	14		36
Morrow township.....	466	427	4	17	7	0	3	8		11
Prairie township.....	4,023	3,804	51	35	46	1	44	42		107
Prairie Grove township.....	5,904	5,418	49	160	41	9	97	130		248
Prairie Grove city.....	4,380	4,023	33	129	30	6	67	92		196
Reed township.....	230	215	0	6	0	0	0	9		1
Rheas Mill township.....	569	496	2	5	29	1	15	21		28
Richland township.....	1,198	1,163	0	4	5	2	7	17		21
Springdale township.....	66,328	42,611	1,134	656	1,228	3,891	14,865	1,943		23,880
Springdale city (part).....	63,743	40,322	1,125	611	1,187	3,857	14,738	1,903		23,700
Starr Hill township.....	1,847	1,591	2	60	97	0	43	54		110
Tontitown township.....	2,591	2,401	8	14	14	1	92	61		153
Tontitown city.....	2,460	2,285	8	13	14	1	79	60		140
Valley township.....	1,322	1,241	7	26	9	0	10	29		27
Vineyard township.....	383	324	0	40	2	0	12	5		16
Wedington township.....	471	392	1	13	32	0	25	8		45
West Fork township.....	3,651	3,470	13	43	14	8	20	83		101
West Fork city.....	2,317	2,188	2	27	11	8	10	71		76
Wheeler township.....	1,398	1,318	13	18	9	0	10	30		30
White River township.....	960	919	2	8	6	0	10	15		28
Winslow township.....	1,333	1,246	10	19	6	0	8	44		33
Winslow city.....	391	375	1	2	2	0	1	10		8
Wyman township.....	801	763	5	6	6	1	7	13		19
White County.....	77,076	70,425	3,074	449	419	36	1,259	1,414		2,879
Albion township.....	297	285	1	2	0	0	6	3		9
Antioch township.....	562	550	0	2	2	0	1	7		5
Bald Knob township.....	4,193	3,866	152	29	9	1	60	76		161
Bald Knob city.....	2,897	2,614	136	19	8	1	54	65		139
Big Creek township.....	1,601	1,541	12	10	1	0	8	29		30
Pangburn city.....	601	574	10	3	0	0	1	13		16
Cadron township.....	466	455	1	5	0	0	1	4		14
Cane township.....	1,738	1,681	10	12	2	0	10	23		22
Chrisp township.....	1,107	1,075	5	7	7	0	0	13		9
Clay township.....	870	845	0	6	0	0	3	16		18
Cleveland township.....	117	113	1	1	0	0	0	2		0
Coffey township.....	1,196	1,145	10	8	4	0	3	26		37
Coldwell township.....	584	558	11	1	0	0	11	3		14
Crosby township.....	607	563	2	12	8	3	9	10		17
Cypert township.....	283	275	0	2	0	0	0	6		6
Denmark township.....	532	512	0	0	1	0	17	2		22
Des Arc township.....	951	892	16	2	2	0	6	33		28
Dogwood township.....	502	488	7	2	0	0	1	4		7
Griffithville town.....	225	223	1	0	0	0	0	1		0
El Paso township.....	691	674	1	2	2	0	2	10		12
Francure township.....	225	212	0	0	0	0	6	7		6

Table 3.

Race and Hispanic or Latino Origin: 2010—Con.

[For information on confidentiality protection, nonsampling error, and definitions, see Selected Appendixes at <www.census.gov/prod/cen2010/cph-1-a.pdf>]

Not Hispanic or Latino								Two or More Races	State County County Subdivision Place
Total	One race								
	White	Black or African American	American Indian and Alaska Native	Asian	Native Hawaiian and Other Pacific Islander	Some Other Race			
									Van Buren County—Con.
523	499	0	0	0	0	0	0	24	Washington township—Con.
1,829	1,746	9	20	10	0	0	0	44	Dennard CDP
1,439	1,382	7	6	10	0	0	0	34	West Griggs township
313	309	0	2	0	0	0	0	2	Clinton city (part)
									Wheeler township
171,607	150,546	5,828	2,154	4,372	4,100	227	4,380		Washington County
388	346	0	19	2	5	0	0	16	Boston township
2,702	2,588	12	14	56	0	4	28		Brush Creek township
1,488	1,408	1	11	30	2	2	34		Cane Hill township
1,466	1,420	2	16	7	0	0	21		Center township
710	675	3	9	5	0	0	18		Cove Creek township
1,034	1,001	3	8	2	1	2	17		Crawford township
886	839	3	4	1	0	0	39		Durham township
385	334	1	21	21	0	0	8		Dutch Mills township
2,435	2,287	24	32	12	3	3	74		Elkins township
2,435	2,287	24	32	12	3	3	74		Elkins city
1,966	1,851	20	16	42	2	3	32		Elm Springs township
1,371	1,274	18	12	42	0	3	22		Elm Springs city (part)
5,622	5,223	67	57	73	4	5	193		Farmington township
5,622	5,223	67	57	73	4	5	193		Farmington city
68,855	59,398	4,301	734	2,255	155	90	1,922		Fayetteville township
68,855	59,398	4,301	734	2,255	155	90	1,922		Fayetteville city
1,991	1,896	2	20	37	0	2	34		Goshen township
1,061	1,017	1	7	18	0	2	16		Goshen town
2,532	2,394	27	33	26	0	0	52		Greenland township
1,218	1,148	17	22	8	0	0	23		Greenland city
1,046	1,021	2	9	3	1	1	9		Harmon township
818	670	0	38	63	0	0	47		Illinois township
3,564	3,168	105	35	163	16	5	72		Johnson township
3,007	2,647	92	33	151	11	5	68		Johnson city
567	542	8	13	0	0	0	4		Lees Creek township
2,102	1,979	12	40	18	2	0	51		Lincoln township
2,102	1,979	12	40	18	2	0	51		Lincoln city
1,466	1,374	14	25	18	5	0	30		Litteral township
967	914	9	16	14	0	0	14		Marrs Hill township
455	420	4	17	6	0	0	8		Morrow township
3,916	3,748	51	31	46	1	2	37		Prairie township
5,656	5,280	45	160	41	9	0	121		Prairie Grove township
4,184	3,906	30	129	30	6	0	83		Prairie Grove city
229	214	0	6	0	0	0	9		Reed township
541	484	2	5	29	1	0	20		Rheas Mill township
1,177	1,150	0	4	5	1	0	17		Richland township
42,448	34,544	1,050	517	1,203	3,882	99	1,153		Springdale township
40,043	32,301	1,042	472	1,163	3,848	99	1,118		Springdale city (part)
1,737	1,532	1	59	97	0	2	46		Starr Hill township
2,438	2,341	8	14	14	1	3	57		Tontitown township
2,320	2,225	8	13	14	1	3	56		Tontitown city
1,295	1,230	7	26	9	0	0	23		Valley township
367	319	0	40	2	0	1	5		Vineyard township
426	374	1	13	32	0	0	6		Wedington township
3,550	3,402	13	42	14	8	0	71		West Fork township
2,241	2,131	2	26	11	8	0	63		West Fork city
1,368	1,297	13	18	8	0	2	30		Wheeler township
932	901	2	8	6	0	0	15		White River township
1,300	1,225	10	18	6	0	0	41		Winslow township
383	370	1	2	2	0	0	8		Winslow city
782	757	5	6	6	1	1	6		Wyman township
74,197	69,026	3,033	425	411	30	43	1,229		White County
288	282	1	2	0	0	0	3		Albion township
557	546	0	2	2	0	0	7		Antioch township
4,032	3,783	152	28	9	1	0	59		Bald Knob township
2,758	2,545	136	19	8	1	0	49		Bald Knob city
1,571	1,522	7	9	1	0	3	29		Big Creek township
585	564	5	2	0	0	1	13		Pangburn city
452	444	1	3	0	0	0	4		Cadron township
1,716	1,666	10	12	2	0	3	23		Cane township
1,098	1,067	5	6	7	0	0	13		Chrisp township
852	836	0	1	0	0	2	13		Clay township
117	113	1	1	0	0	0	2		Cleveland township
1,159	1,118	10	8	4	0	0	19		Coffey township
570	555	11	1	0	0	0	3		Coldwell township
590	555	2	12	8	3	0	10		Crosby township
277	270	0	2	0	0	0	5		Cypert township
510	507	0	0	1	0	0	2		Denmark township
923	882	15	2	2	0	0	22		Des Arc township
495	482	7	2	0	0	0	4		Dogwood township
225	223	1	0	0	0	0	1		Griffithville town
679	666	1	2	2	0	0	8		El Paso township
219	212	0	0	0	0	0	7		Francure township

Table 3.

Race and Hispanic or Latino Origin: 2010—Con.

[For information on confidentiality protection, nonsampling error, and definitions, see Selected Appendixes at <www.census.gov/prod/cen2010/cph-1-a.pdf>]

State County County Subdivision Place	Total population	Race							Hispanic or Latino (of any race)
		One race							
		White	Black or African American	American Indian and Alaska Native	Asian	Native Hawaiian and Other Pacific Islander	Some Other Race	Two or More Races	
White County—Con.									
Francure township—Con.									
Georgetown town.....	124	119	0	0	0	0	1	4	1
Garner township.....	553	465	8	15	1	0	56	8	63
Garner town.....	284	226	2	6	1	0	45	4	50
Gravel Hill township.....	389	377	0	2	0	1	0	9	3
Gray township.....	25,007	22,081	1,572	129	282	18	463	462	1,056
Kensett city (part).....	47	45	0	1	0	0	0	1	0
Searcy city (part).....	20,138	17,458	1,473	106	275	16	411	399	937
Gum Springs township.....	3,915	3,533	249	12	16	2	48	55	127
Searcy city (part).....	2,678	2,339	238	9	12	1	34	45	103
Guthrie township.....	1,045	994	2	9	4	0	17	19	39
Harrison township.....	6,325	5,910	120	34	9	2	165	85	366
Judsonia city (part).....	2,019	1,850	54	13	3	1	58	40	124
Searcy city (part).....	20	20	0	0	0	0	0	0	1
Hartsell township.....	678	668	0	4	0	0	0	6	8
Higginson township.....	1,213	1,093	21	3	7	0	65	24	88
Higginson town.....	621	553	11	3	6	0	32	16	45
Searcy city (part).....	4	4	0	0	0	0	0	0	0
Jackson township.....	419	411	0	1	0	0	3	4	8
Jefferson township.....	507	493	2	4	1	2	0	5	5
Joy township.....	539	520	1	7	2	0	0	9	2
Kensett township.....	2,183	1,627	343	2	4	0	152	55	272
Kensett city (part).....	1,601	1,124	302	1	4	0	126	44	235
Searcy city (part).....	18	18	0	0	0	0	0	0	0
Kentucky township.....	1,328	1,254	0	2	1	2	30	39	73
Rose Bud town.....	482	434	0	1	1	0	23	23	34
Liberty township.....	1,514	1,455	18	8	0	0	1	32	6
Bradford city.....	759	727	10	5	0	0	1	16	5
McRae township.....	1,285	1,234	16	3	1	0	19	12	41
McRae city.....	682	646	8	3	0	0	16	9	27
Marion township.....	457	431	4	5	0	0	2	15	9
Letona town.....	255	239	4	5	0	0	1	6	4
Marshall township.....	910	870	2	11	1	0	3	23	10
Mount Pisgah township.....	106	101	3	0	0	0	0	2	0
Red River township.....	452	412	22	1	0	0	12	5	18
Judsonia city (part).....	0	0	0	0	0	0	0	0	0
West Point town.....	185	160	13	0	0	0	12	0	13
Royal township.....	703	665	7	8	10	0	2	11	10
Russell township.....	500	487	1	3	0	0	1	8	8
Russell town.....	216	209	0	3	0	0	0	4	3
Union township.....	9,421	8,572	450	78	42	5	52	222	217
Beebe city.....	7,315	6,544	426	70	31	5	52	187	192
Velvet Ridge township.....	922	865	3	5	0	0	24	25	32
Walker township.....	183	177	1	0	0	0	0	5	1
Woodruff County.....	7,260	5,075	1,994	18	15	5	49	104	87
Augusta township.....	2,598	1,476	1,046	6	3	2	27	38	49
Augusta city.....	2,199	1,103	1,026	6	3	2	25	34	35
Patterson city (part).....	0	0	0	0	0	0	0	0	0
Barnes township.....	316	292	23	0	0	0	0	1	0
McCrary city (part).....	98	77	20	0	0	0	0	1	0
Cache township.....	127	104	20	0	0	0	0	3	0
Caney township.....	204	199	0	0	0	0	0	5	2
Hunter town.....	105	101	0	0	0	0	0	4	2
Cotton Plant township.....	717	197	504	3	2	3	2	6	4
Cotton Plant city.....	649	161	472	3	2	3	2	6	4
Dent township.....	256	249	1	1	0	0	0	5	1
De View township.....	2,432	2,001	361	6	10	0	10	44	18
McCrary city (part).....	1,631	1,328	272	1	0	0	10	20	18
Patterson city (part).....	452	346	88	4	0	0	0	14	0
Franks township.....	124	122	2	0	0	0	0	0	0
Freeman township.....	34	17	17	0	0	0	0	0	0
Garden township.....	17	15	2	0	0	0	0	0	0
Point township.....	73	65	3	0	0	0	4	1	6
Pumpkin Bend township.....	276	273	1	2	0	0	0	0	0
White River township.....	86	65	14	0	0	0	6	1	7
Yell County.....	22,185	19,226	307	149	287	11	1,817	388	4,230
Bluffton township.....	160	156	0	1	0	0	0	3	0
Briggsville township.....	128	121	0	2	3	0	0	2	1
Centerville township.....	1,179	1,100	2	3	4	0	54	16	83
Compton township.....	94	87	0	0	0	0	1	6	3
Crawford township.....	43	38	0	0	0	0	5	0	5
Danville township.....	2,882	2,018	60	18	43	1	655	87	1,385
Belleville city (part).....	9	8	0	0	0	1	0	0	0
Corinth town (part).....	70	65	0	1	0	0	4	0	27
Danville city (part).....	2,409	1,628	51	15	37	0	603	75	1,268
Dardanelle township.....	7,992	6,867	180	55	66	1	665	158	1,878
Dardanelle city.....	4,745	3,810	175	34	28	1	579	118	1,715
Dutch Creek township.....	109	98	0	0	9	0	0	2	1
Ferguson township.....	1,373	1,092	25	11	91	0	134	20	223

Table 3.

Race and Hispanic or Latino Origin: 2010—Con.

[For information on confidentiality protection, nonsampling error, and definitions, see Selected Appendixes at <www.census.gov/prod/cen2010/cph-1-a.pdf>]

Not Hispanic or Latino									State County County Subdivision Place
Total	One race						Two or More Races		
	White	Black or African American	American Indian and Alaska Native	Asian	Native Hawaiian and Other Pacific Islander	Some Other Race			
									White County—Con.
123	119	0	0	0	0	0	0	4	Francure township—Con.
490	459	8	15	1	0	0	0	7	Georgetown town
234	221	2	6	1	0	0	0	4	Garner township
386	375	0	2	0	0	0	0	9	Garner town
23,951	21,551	1,560	126	278	16	16	404	9	Gravel Hill township
47	45	0	1	0	0	0	1	1	Gray township
19,201	16,992	1,461	105	271	14	13	345	1	Kensett city (part)
3,788	3,459	247	12	15	2	2	51	13	Searcy city (part)
2,575	2,274	236	9	11	1	2	42	51	Gum Springs township
1,006	977	2	8	4	0	0	15	42	Searcy city (part)
5,959	5,722	120	33	9	2	0	73	15	Guthrie township
1,895	1,793	54	13	3	1	0	31	73	Harrison township
19	19	0	0	0	0	0	0	0	Judsonia city (part)
670	661	0	3	0	0	0	6	31	Searcy city (part)
1,125	1,078	20	3	4	0	3	17	0	Hartsell township
576	544	10	3	3	0	3	13	6	Higginson township
4	4	0	0	0	0	0	0	17	Higginson town
411	407	0	1	0	0	0	3	13	Searcy city (part)
502	490	2	4	1	0	0	5	0	Jackson township
537	518	1	7	2	0	0	9	0	Jefferson township
1,911	1,525	335	2	4	0	1	44	3	Joy township
1,366	1,031	294	1	4	0	1	35	9	Kensett township
18	18	0	0	0	0	0	0	35	Kensett city (part)
1,255	1,216	0	2	1	2	0	34	0	Searcy city (part)
448	426	0	1	1	0	0	20	0	Kentucky township
1,508	1,451	18	8	0	0	0	31	0	Rose Bud town
754	724	10	5	0	0	0	15	20	Liberty township
1,244	1,214	16	3	1	0	1	9	15	Bradford city
655	637	8	3	0	0	1	6	0	McRae township
448	428	4	2	0	0	0	14	6	McRae city
251	239	4	2	0	0	0	6	9	Marion township
900	866	2	8	1	0	0	23	0	Letona town
106	101	3	0	0	0	0	2	6	Marshall township
434	407	22	1	0	0	0	4	23	Mount Pisgah township
0	0	0	0	0	0	0	0	2	Red River township
172	159	13	0	0	0	0	0	4	Judsonia city (part)
693	657	7	8	10	0	0	11	0	West Point town
492	480	1	3	0	0	0	8	0	Royal township
213	206	0	3	0	0	0	4	11	Russell township
9,204	8,439	438	76	42	4	12	193	8	Russell town
7,123	6,435	414	68	31	4	12	159	4	Union township
890	862	3	5	0	0	0	20	0	Beebe city
182	177	1	0	0	0	0	4	0	Velvet Ridge township
									Walker township
7,173	5,041	1,989	17	15	5	3	103	0	Woodruff County
2,549	1,457	1,044	5	3	2	0	38	0	Augusta township
2,164	1,096	1,024	5	3	2	0	34	0	Augusta city
0	0	0	0	0	0	0	0	0	Patterson city (part)
316	292	23	0	0	0	0	1	0	Barnes township
98	77	20	0	0	0	0	1	0	McCrorry city (part)
127	104	20	0	0	0	0	3	0	Cache township
202	197	0	0	0	0	0	5	0	Caney township
103	99	0	0	0	0	0	4	0	Hunter town
713	194	503	3	2	3	2	6	0	Cotton Plant township
645	158	471	3	2	3	2	6	2	Cotton Plant city
255	248	1	1	0	0	0	5	0	Dent township
2,414	1,994	359	6	10	0	1	44	0	De View township
1,613	1,321	270	1	0	0	1	20	0	McCrorry city (part)
452	346	88	4	0	0	0	14	0	Patterson city (part)
124	122	2	0	0	0	0	0	0	Franks township
34	17	17	0	0	0	0	0	0	Freeman township
17	15	2	0	0	0	0	0	0	Garden township
67	63	3	0	0	0	0	1	0	Point township
276	273	1	2	0	0	0	0	0	Pumpkin Bend township
79	65	14	0	0	0	0	0	0	White River township
17,955	17,020	288	127	278	2	7	233	0	Yell County
160	156	0	1	0	0	0	3	0	Bluffton township
127	121	0	2	3	0	0	1	0	Briggsville township
1,096	1,073	2	3	4	0	0	14	0	Centerville township
91	87	0	0	0	0	0	4	0	Compton township
38	38	0	0	0	0	0	0	0	Crawford township
1,497	1,342	49	17	42	1	0	46	0	Danville township
9	8	0	0	0	1	0	0	0	Belleville city (part)
43	42	0	1	0	0	0	0	0	Corinth town (part)
1,141	1,013	40	15	37	0	0	36	0	Danville city (part)
6,114	5,738	174	47	61	0	4	90	0	Dardanelle township
3,030	2,746	169	27	23	0	3	62	0	Dardanelle city
108	97	0	0	9	0	0	2	0	Dutch Creek township
1,150	1,013	25	11	88	0	0	13	0	Ferguson township

Table 3.

Race and Hispanic or Latino Origin: 2010—Con.

[For information on confidentiality protection, nonsampling error, and definitions, see Selected Appendixes at <www.census.gov/prod/cen2010/cph-1-a.pdf>]

State County County Subdivision Place	Total population	Race							Two or More Races	Hispanic or Latino (of any race)
		One race								
		White	Black or African American	American Indian and Alaska Native	Asian	Native Hawaiian and Other Pacific Islander	Some Other Race			
Yell County—Con.										
Ferguson township—Con.										
Belleville city (part).....	432	303	1	6	49	0	63	10	111	
Corinth town (part).....	0	0	0	0	0	0	0	0	0	
Galla Rock township.....	321	292	21	0	3	0	0	5	9	
Gilkey township.....	215	201	3	3	1	0	3	4	10	
Danville city (part).....	0	0	0	0	0	0	0	0	0	
Gravelly Hill township.....	128	123	4	1	0	0	0	0	2	
Herring township.....	188	164	0	0	16	0	8	0	16	
Ions Creek township.....	88	88	0	0	0	0	0	0	1	
Lamar township.....	1,087	1,062	0	6	6	0	6	7	17	
Plainview city.....	608	598	0	6	0	0	2	2	8	
Magazine township.....	1,162	1,091	0	0	11	8	35	17	67	
Mason township.....	331	319	1	1	1	0	8	1	15	
Mountain township.....	184	161	0	0	0	0	23	0	25	
Prairie township.....	704	662	1	5	5	0	22	9	51	
Richland township.....	246	234	0	1	0	0	7	4	10	
Riley township.....	807	721	2	6	14	0	57	7	104	
Havana city.....	375	311	2	3	10	0	46	3	83	
Rover township.....	286	269	0	3	0	0	11	3	21	
Sulphur Springs township.....	352	334	1	3	0	1	7	6	12	
Ward township.....	1,841	1,651	7	30	8	0	114	31	279	
Ola city.....	1,281	1,134	7	21	7	0	87	25	231	
Waveland township.....	285	277	0	0	6	0	2	0	12	

Table 3.

Race and Hispanic or Latino Origin: 2010—Con.

[For information on confidentiality protection, nonsampling error, and definitions, see Selected Appendixes at <www.census.gov/prod/cen2010/cph-1-a.pdf>]

Not Hispanic or Latino									State County County Subdivision Place
Total	One race						Two or More Races		
	White	Black or African American	American Indian and Alaska Native	Asian	Native Hawaiian and Other Pacific Islander	Some Other Race			
									Yell County—Con.
321	258	1	6	48	0	0	8	Ferguson township—Con.	
0	0	0	0	0	0	0	0	Belleville city (part)	
312	284	21	0	3	0	0	4	Corinth town (part)	
205	195	2	3	1	0	0	4	Galla Rock township	
0	0	0	0	0	0	0	0	Gilkey township	
126	121	4	1	0	0	0	0	Danville city (part)	
172	156	0	0	16	0	0	0	Gravelly Hill township	
87	87	0	0	0	0	0	0	Herring township	
1,070	1,051	0	6	6	0	0	0	Ions Creek township	
600	592	0	6	0	0	0	2	Lamar township	
1,095	1,073	0	0	11	0	0	11	Plainview city	
316	312	1	1	1	0	0	1	Magazine township	
159	159	0	0	0	0	0	0	Mason township	
653	634	1	5	5	0	0	0	Mountain township	
236	233	0	1	0	0	0	2	Prairie township	
703	679	2	5	14	0	0	3	Richland township	
292	278	2	2	10	0	0	0	Riley township	
265	265	0	0	0	0	0	0	Havana city	
340	329	1	3	0	1	0	6	Rover township	
1,562	1,510	6	21	8	0	3	14	Sulphur Springs township	
1,050	1,013	6	12	7	0	3	9	Ward township	
273	267	0	0	6	0	0	0	Ola city	
								Waveland township	

Table 4.

Race and Hispanic or Latino Origin: 2010

[For information on confidentiality protection, nonsampling error, and definitions, see Selected Appendixes at <www.census.gov/prod/cen2010/cph-1-a.pdf>]

State County Place	Total population	Race							Two or More Races	Hispanic or Latino (of any race)
		One race								
		White	Black or African American	American Indian and Alaska Native	Asian	Native Hawaiian and Other Pacific Islander	Some Other Race			
Arkansas.....	2,915,918	2,245,229	449,895	22,248	36,102	5,863	99,571	57,010	186,050	
COUNTY										
Arkansas County.....	19,019	13,659	4,661	36	92	2	320	249	513	
Ashley County.....	21,853	15,143	5,640	70	40	3	709	248	1,069	
Baxter County.....	41,513	40,231	67	232	169	17	193	604	688	
Benton County.....	221,339	182,817	2,814	3,751	6,319	671	19,061	5,906	34,283	
Boone County.....	36,903	35,624	72	263	156	21	120	647	674	
Bradley County.....	11,508	6,934	3,173	56	27	1	1,162	155	1,516	
Calhoun County.....	5,368	4,001	1,192	15	11	0	74	75	152	
Carroll County.....	27,446	24,593	103	251	164	39	1,677	619	3,489	
Chicot County.....	11,800	4,864	6,381	23	55	4	381	92	542	
Clark County.....	22,995	16,518	5,413	98	120	5	497	344	926	
Clay County.....	16,083	15,682	56	42	20	1	80	202	217	
Cleburne County.....	25,970	25,130	72	141	52	7	203	365	517	
Cleveland County.....	8,689	7,452	1,059	23	10	1	79	65	145	
Columbia County.....	24,552	14,696	9,059	71	177	4	289	256	533	
Conway County.....	21,273	17,917	2,385	152	83	4	311	421	757	
Craighead County.....	96,443	78,323	12,640	342	1,075	29	2,339	1,695	4,277	
Crawford County.....	61,948	55,194	725	1,392	893	23	1,948	1,773	3,760	
Crittenden County.....	50,902	23,446	26,051	135	301	8	404	557	1,014	
Cross County.....	17,870	13,495	3,972	47	83	3	83	187	266	
Dallas County.....	8,116	4,476	3,400	32	11	1	94	102	188	
Desha County.....	13,008	6,230	6,216	35	43	2	364	118	578	
Drew County.....	18,509	12,739	5,144	43	95	5	270	213	454	
Faulkner County.....	113,237	95,420	11,568	658	1,277	48	1,997	2,269	4,435	
Franklin County.....	18,125	17,221	130	189	162	24	92	307	371	
Fulton County.....	12,245	11,857	40	79	28	1	35	205	97	
Garland County.....	96,024	82,964	7,615	587	695	45	1,904	2,214	4,622	
Grant County.....	17,853	16,940	390	77	48	2	207	189	392	
Greene County.....	42,090	40,578	233	209	108	7	390	565	901	
Hempstead County.....	22,609	13,431	6,646	88	82	19	1,911	432	2,713	
Hot Spring County.....	32,923	28,179	3,568	154	95	16	338	573	919	
Howard County.....	13,789	9,894	2,846	96	87	10	681	175	1,349	
Independence County.....	36,647	33,688	722	179	278	40	1,178	562	2,139	
Izard County.....	13,696	13,118	175	105	41	2	77	178	208	
Jackson County.....	17,997	14,363	3,000	91	53	16	205	269	436	
Jefferson County.....	77,435	32,507	42,639	213	601	9	529	937	1,219	
Johnson County.....	25,540	22,280	364	226	175	18	1,983	494	3,094	
Lafayette County.....	7,645	4,642	2,845	17	26	0	54	61	131	
Lawrence County.....	17,415	16,952	137	63	22	4	32	205	158	
Lee County.....	10,424	4,381	5,761	49	41	2	69	121	168	
Lincoln County.....	14,134	9,407	4,223	38	27	1	298	140	452	
Little River County.....	13,171	9,948	2,519	192	39	2	207	264	357	
Logan County.....	22,353	20,844	297	237	361	4	201	409	510	
Lonoke County.....	68,356	61,353	4,075	363	532	32	766	1,235	2,246	
Madison County.....	15,717	14,711	28	190	81	11	426	270	759	
Marion County.....	16,653	16,146	30	115	37	8	51	266	287	
Miller County.....	43,462	31,134	10,667	293	198	17	415	738	1,038	
Mississippi County.....	46,480	28,653	15,817	136	233	3	943	695	1,695	
Monroe County.....	8,149	4,584	3,330	29	36	0	74	96	132	
Montgomery County.....	9,487	8,958	22	79	50	2	187	189	361	
Nevada County.....	8,997	5,933	2,764	31	23	1	123	122	220	
Newton County.....	8,330	8,001	9	90	25	1	22	182	141	
Ouachita County.....	26,120	14,883	10,468	86	95	6	162	420	408	
Perry County.....	10,445	9,939	196	70	17	2	51	170	247	
Phillips County.....	21,757	7,618	13,719	51	67	1	95	206	287	
Pike County.....	11,291	10,163	330	70	57	1	485	185	727	
Poinsett County.....	24,583	22,089	1,775	59	45	4	281	330	543	
Polk County.....	20,662	19,144	65	364	94	5	512	478	1,190	
Pope County.....	61,754	55,273	1,784	471	605	25	2,230	1,366	4,168	
Prairie County.....	8,715	7,529	1,064	26	6	0	10	80	81	
Pulaski County.....	382,748	220,051	133,858	1,555	7,505	272	11,646	7,861	22,168	
Randolph County.....	17,969	17,339	128	90	32	5	123	252	283	
St. Francis County.....	28,258	12,502	14,667	148	136	9	386	410	1,149	
Saline County.....	107,118	96,978	4,994	542	931	17	2,125	1,531	4,087	
Scott County.....	11,233	9,880	53	208	384	3	423	282	782	
Searcy County.....	8,195	7,867	12	96	11	2	26	181	121	
Sebastian County.....	125,744	96,344	8,019	2,366	5,102	109	9,285	4,519	15,445	
Sevier County.....	17,058	11,949	734	398	63	4	3,387	523	5,220	
Sharp County.....	17,264	16,582	93	170	50	2	72	295	290	
Stone County.....	12,394	11,995	11	84	45	4	55	200	157	
Union County.....	41,639	26,276	13,721	143	207	14	756	522	1,460	
Van Buren County.....	17,295	16,598	68	119	56	2	113	339	475	
Washington County.....	203,065	162,253	6,006	2,393	4,416	4,128	18,170	5,699	31,458	

Table 4.

Race and Hispanic or Latino Origin: 2010—Con.

[For information on confidentiality protection, nonsampling error, and definitions, see Selected Appendixes at <www.census.gov/prod/cen2010/cph-1-a.pdf>]

Not Hispanic or Latino								Two or More Races	State County Place
Total	One race								
	White	Black or African American	American Indian and Alaska Native	Asian	Native Hawaiian and Other Pacific Islander	Some Other Race			
2,729,868	2,173,469	447,102	20,183	35,647	5,509	2,121	45,837	Arkansas	
								COUNTY	
18,506	13,511	4,634	31	92	2	11	225	Arkansas County	
20,784	14,901	5,619	53	40	2	4	165	Ashley County	
40,825	39,837	59	217	163	16	14	519	Baxter County	
187,056	169,605	2,647	3,440	6,245	634	224	4,261	Benton County	
36,229	35,139	64	247	153	21	17	588	Boone County	
9,992	6,676	3,167	15	25	1	1	107	Bradley County	
5,216	3,939	1,190	10	11	0	2	64	Calhoun County	
23,957	23,062	74	224	160	16	18	403	Carroll County	
11,258	4,761	6,347	23	53	3	6	65	Chicot County	
22,069	16,177	5,366	84	120	5	24	293	Clark County	
15,866	15,577	56	40	18	1	4	170	Clay County	
25,453	24,894	67	126	51	7	4	304	Cleburne County	
8,544	7,394	1,053	23	10	1	6	57	Cleveland County	
24,019	14,545	9,006	62	171	3	23	209	Columbia County	
20,516	17,533	2,376	147	76	4	10	370	Conway County	
92,166	76,760	12,564	283	1,068	23	75	1,393	Craighead County	
58,188	53,770	696	1,331	874	19	38	1,460	Crawford County	
49,888	23,028	25,953	120	301	6	15	465	Crittenden County	
17,604	13,343	3,966	46	83	3	4	159	Cross County	
7,928	4,393	3,396	32	10	1	8	88	Dallas County	
12,430	6,083	6,176	34	43	2	6	86	Desha County	
18,055	12,587	5,139	42	91	3	5	188	Drew County	
108,802	93,326	11,495	612	1,266	42	109	1,952	Faulkner County	
17,754	16,997	124	183	162	24	3	261	Franklin County	
12,148	11,805	39	79	28	1	5	191	Fulton County	
91,402	80,621	7,552	532	689	40	63	1,905	Garland County	
17,461	16,801	385	75	47	1	3	149	Grant County	
41,189	40,166	232	194	107	7	14	469	Greene County	
19,896	12,770	6,623	77	82	17	20	307	Hempstead County	
32,004	27,703	3,544	146	93	12	12	494	Hot Spring County	
12,440	9,292	2,813	94	84	9	10	138	Howard County	
34,508	32,914	709	142	276	19	16	432	Independence County	
13,488	13,006	175	102	39	2	3	161	Izard County	
17,561	14,180	2,988	86	53	16	8	230	Jackson County	
76,216	32,050	42,485	201	595	9	52	824	Jefferson County	
22,446	21,328	336	209	175	17	19	362	Johnson County	
7,514	4,583	2,837	11	26	0	2	55	Lafayette County	
17,257	16,848	134	61	22	4	1	187	Lawrence County	
10,256	4,320	5,740	40	41	2	0	113	Lee County	
13,682	9,296	4,211	35	20	1	5	114	Lincoln County	
12,814	9,831	2,508	186	39	2	13	235	Little River County	
21,843	20,608	285	228	361	4	4	353	Logan County	
66,110	60,108	4,059	329	526	22	50	1,016	Lonoke County	
14,958	14,451	27	171	81	11	6	211	Madison County	
16,366	15,963	28	99	37	4	4	231	Marion County	
42,424	30,691	10,589	280	196	17	33	618	Miller County	
44,785	28,106	15,761	120	229	1	33	535	Mississippi County	
8,017	4,549	3,314	29	36	0	5	84	Monroe County	
9,126	8,806	17	75	49	2	0	177	Montgomery County	
8,777	5,861	2,758	28	23	1	0	106	Nevada County	
8,189	7,894	5	84	22	1	4	179	Newton County	
25,712	14,706	10,434	80	95	4	20	373	Ouachita County	
10,198	9,779	196	59	17	2	3	142	Perry County	
21,470	7,535	13,652	39	64	1	2	177	Phillips County	
10,564	9,963	327	63	55	1	2	153	Pike County	
24,040	21,881	1,764	56	45	4	10	280	Poinsett County	
19,472	18,549	54	348	88	5	8	420	Polk County	
57,586	53,667	1,748	397	597	18	36	1,123	Pope County	
8,634	7,470	1,061	26	5	0	0	72	Prairie County	
360,580	211,697	133,242	1,267	7,425	155	515	6,279	Pulaski County	
17,686	17,226	128	89	28	4	1	210	Randolph County	
27,109	11,973	14,565	127	133	9	9	293	St. Francis County	
103,031	95,298	4,945	494	920	15	82	1,277	Saline County	
10,451	9,587	51	190	379	3	3	238	Scott County	
8,074	7,800	3	91	11	1	1	167	Searcy County	
110,299	91,585	7,848	2,186	5,039	69	82	3,490	Sebastian County	
11,838	10,416	717	324	62	2	19	298	Sevier County	
16,974	16,399	91	164	49	2	4	265	Sharp County	
12,237	11,912	11	82	45	3	3	181	Stone County	
40,179	25,722	13,674	127	196	11	18	431	Union County	
16,820	16,282	65	113	56	2	7	295	Van Buren County	
171,607	150,546	5,828	2,154	4,372	4,100	227	4,380	Washington County	

Table 4.

Race and Hispanic or Latino Origin: 2010—Con.

[For information on confidentiality protection, nonsampling error, and definitions, see Selected Appendixes at <www.census.gov/prod/cen2010/cph-1-a.pdf>]

State County Place	Total population	Race							Two or More Races	Hispanic or Latino (of any race)
		One race								
		White	Black or African American	American Indian and Alaska Native	Asian	Native Hawaiian and Other Pacific Islander	Some Other Race			
COUNTY—Con.										
White County.....	77,076	70,425	3,074	449	419	36	1,259	1,414	2,879	
Woodruff County.....	7,260	5,075	1,994	18	15	5	49	104	87	
Yell County.....	22,185	19,226	307	149	287	11	1,817	388	4,230	
PLACE										
Adona city, Perry County.....	209	209	0	0	0	0	0	0	2	
Alexander city.....	2,901	1,973	379	17	18	0	439	75	563	
Pulaski County (part).....	236	85	93	0	4	0	52	2	68	
Saline County (part).....	2,665	1,888	286	17	14	0	387	73	495	
Alicia town, Lawrence County.....	124	124	0	0	0	0	0	0	2	
Allport town, Lonoke County.....	115	13	93	0	0	0	0	9	0	
Alma city, Crawford County.....	5,419	4,953	91	102	20	1	99	153	225	
Almyra town, Arkansas County.....	283	277	6	0	0	0	0	0	0	
Alpena town.....	392	368	0	8	1	0	3	12	6	
Boone County (part).....	319	295	0	8	1	0	3	12	6	
Carroll County (part).....	73	73	0	0	0	0	0	0	0	
Altheimer city, Jefferson County.....	984	98	867	0	10	0	6	3	14	
Altus city, Franklin County.....	758	730	1	8	9	1	2	7	21	
Amagon town, Jackson County.....	98	92	0	3	0	0	0	3	3	
Amity city, Clark County.....	723	690	5	6	2	0	16	4	26	
Anthonyville town, Crittenden County.....	161	14	144	0	0	0	0	3	0	
Antoine town, Pike County.....	117	106	8	0	1	0	0	2	2	
Arkadelphia city, Clark County.....	10,714	7,020	3,244	52	85	3	135	175	347	
Arkansas City city, Desha County.....	366	188	172	2	0	0	2	2	4	
Ashdown city, Little River County.....	4,723	2,982	1,481	41	21	0	90	108	137	
Ash Flat city.....	1,082	1,056	5	5	0	0	0	16	9	
Fulton County (part).....	102	100	1	0	0	0	0	1	0	
Sharp County (part).....	980	956	4	5	0	0	0	15	9	
Atkins city, Pope County.....	3,016	2,883	27	24	4	6	35	37	69	
Aubrey town, Lee County.....	170	116	50	0	0	1	2	1	2	
Augusta city, Woodruff County.....	2,199	1,103	1,026	6	3	2	25	34	35	
Austin city, Lonoke County.....	2,038	1,919	40	7	8	3	12	49	87	
Avilla CDP, Saline County.....	896	849	21	4	4	0	6	12	11	
Avoca town, Benton County.....	488	422	0	2	3	1	44	16	85	
Bald Knob city, White County.....	2,897	2,614	136	19	8	1	54	65	139	
Banks town, Bradley County.....	124	109	9	0	2	0	4	0	4	
Barling city, Sebastian County.....	4,649	3,966	97	90	217	3	118	158	314	
Bassett town, Mississippi County.....	173	156	14	0	0	0	0	3	3	
Batesville city, Independence County.....	10,248	8,527	438	62	158	34	824	205	1,379	
Bauxite town, Saline County.....	487	462	9	7	0	0	7	2	10	
Bay city, Craighead County.....	1,801	1,712	44	3	0	0	20	22	41	
Bearden city, Ouachita County.....	966	579	314	3	2	0	35	33	56	
Beaver town, Carroll County.....	100	97	0	0	0	0	0	3	0	
Beebe city, White County.....	7,315	6,544	426	70	31	5	52	187	192	
Beedeville town, Jackson County.....	107	102	0	3	2	0	0	0	1	
Bella Vista town, Benton County.....	26,461	25,363	174	272	124	15	174	339	688	
Bellefonte town, Boone County.....	454	445	0	4	0	0	0	5	3	
Belleville city, Yell County.....	441	311	1	6	49	1	63	10	111	
Ben Lomond town, Sevier County.....	145	136	0	4	0	0	2	3	7	
Benton city, Saline County.....	30,681	27,235	1,848	158	275	6	690	469	1,390	
Bentonville city, Benton County.....	35,301	28,720	876	436	2,936	78	1,366	889	3,074	
Bergman town, Boone County.....	439	419	4	1	0	0	3	12	18	
Berryville city, Carroll County.....	5,356	4,375	27	42	48	20	707	137	1,325	
Bethel Heights city, Benton County.....	2,372	1,461	46	33	72	196	512	52	823	
Bigelow town, Perry County.....	315	302	12	0	0	0	0	1	3	
Big Flat town.....	105	104	0	0	0	0	0	1	1	
Baxter County (part).....	104	103	0	0	0	0	0	1	1	
Searcy County (part).....	1	1	0	0	0	0	0	0	0	
Biggers town, Randolph County.....	347	331	1	0	0	1	3	11	5	
Birdsong town, Mississippi County.....	41	12	29	0	0	0	0	0	0	
Black Oak town, Craighead County.....	262	257	0	1	0	0	4	0	8	
Black Rock city, Lawrence County.....	662	651	0	5	1	0	1	4	6	
Black Springs town, Montgomery County.....	99	99	0	0	0	0	0	0	0	
Blevins city, Hempstead County.....	315	219	39	0	0	0	52	5	72	
Blue Eye town, Carroll County.....	30	27	0	2	0	0	0	1	0	
Blue Mountain town, Logan County.....	124	110	0	10	1	0	0	3	4	
Bluff City town, Nevada County.....	124	37	85	0	0	0	0	2	0	
Blytheville city, Mississippi County.....	15,620	6,216	8,771	42	125	0	227	239	465	

Table 4.

Race and Hispanic or Latino Origin: 2010—Con.

[For information on confidentiality protection, nonsampling error, and definitions, see Selected Appendixes at <www.census.gov/prod/cen2010/cph-1-a.pdf>]

Not Hispanic or Latino									State County Place
Total	One race						Two or More Races		
	White	Black or African American	American Indian and Alaska Native	Asian	Native Hawaiian and Other Pacific Islander	Some Other Race			
COUNTY—Con.									
74,197	69,026	3,033	425	411	30	43	1,229	White County	
7,173	5,041	1,989	17	15	5	3	103	Woodruff County	
17,955	17,020	288	127	278	2	7	233	Yell County	
PLACE									
207	207	0	0	0	0	0	0	Adona city, Perry County	
2,338	1,875	372	17	16	0	3	55	Alexander city	
168	70	92	0	4	0	0	2	Pulaski County (part)	
2,170	1,805	280	17	12	0	3	53	Saline County (part)	
122	122	0	0	0	0	0	0	Alicia town, Lawrence County	
115	13	93	0	0	0	0	9	Allport town, Lonoke County	
5,194	4,849	89	96	20	1	2	137	Alma city, Crawford County	
283	277	6	0	0	0	0	0	Almyra town, Arkansas County	
386	365	0	8	1	0	0	12	Alpena town	
313	292	0	8	1	0	0	12	Boone County (part)	
73	73	0	0	0	0	0	0	Carroll County (part)	
970	92	864	0	10	0	2	2	Alzheimer city, Jefferson County	
737	714	1	8	9	1	0	4	Altus city, Franklin County	
95	89	0	3	0	0	0	3	Amagon town, Jackson County	
697	680	5	6	2	0	2	2	Amity city, Clark County	
161	14	144	0	0	0	0	3	Anthonyville town, Crittenden County	
115	104	8	0	1	0	0	2	Antoine town, Pike County	
10,367	6,860	3,215	38	85	3	14	152	Arkadelphia city, Clark County	
362	184	172	2	0	0	2	2	Arkansas City city, Desha County	
4,586	2,948	1,475	41	21	0	8	93	Ashdown city, Little River County	
1,073	1,047	5	5	0	0	0	16	Ash Flat city	
102	100	1	0	0	0	0	0	Fulton County (part)	
971	947	4	5	0	0	0	15	Sharp County (part)	
2,947	2,855	27	23	4	1	3	34	Atkins city, Pope County	
168	116	50	0	0	1	0	1	Aubrey town, Lee County	
2,164	1,096	1,024	5	3	2	0	34	Augusta city, Woodruff County	
1,951	1,856	39	7	8	3	0	38	Austin city, Lonoke County	
885	845	21	4	4	0	0	11	Avilla CDP, Saline County	
403	382	0	2	3	1	0	15	Avoca town, Benton County	
2,758	2,545	136	19	8	1	0	49	Bald Knob city, White County	
120	109	9	0	2	0	0	0	Banks town, Bradley County	
4,335	3,807	95	87	212	1	5	128	Barling city, Sebastian County	
170	156	14	0	0	0	0	0	Bassett town, Mississippi County	
8,869	8,053	432	47	156	13	14	154	Batesville city, Independence County	
477	460	9	7	0	0	0	1	Bauxite town, Saline County	
1,760	1,692	44	3	0	0	0	21	Bay city, Craighead County	
910	567	314	3	2	0	0	24	Bearden city, Ouachita County	
100	97	0	0	0	0	0	3	Beaver town, Carroll County	
7,123	6,435	414	68	31	4	12	159	Beebe city, White County	
106	101	0	3	2	0	0	0	Beede ville town, Jackson County	
25,773	24,881	169	258	122	11	28	304	Bella Vista town, Benton County	
451	442	0	4	0	0	0	5	Bellefonte town, Boone County	
330	266	1	6	48	1	0	8	Belleville city, Yell County	
138	131	0	4	0	0	0	3	Ben Lomond town, Sevier County	
29,291	26,627	1,821	136	274	4	25	404	Benton city, Saline County	
32,227	27,193	850	417	2,919	69	48	731	Bentonville city, Benton County	
421	404	4	1	0	0	0	12	Bergman town, Boone County	
4,031	3,850	21	39	48	15	5	53	Berryville city, Carroll County	
1,549	1,179	46	17	72	196	1	38	Bethel Heights city, Benton County	
312	300	12	0	0	0	0	0	Bigelow town, Perry County	
104	103	0	0	0	0	0	1	Big Flat town	
103	102	0	0	0	0	0	1	Baxter County (part)	
1	1	0	0	0	0	0	0	Searcy County (part)	
342	330	1	0	0	0	0	11	Biggers town, Randolph County	
41	12	29	0	0	0	0	0	Birdsong town, Mississippi County	
254	253	0	1	0	0	0	0	Black Oak town, Craighead County	
656	647	0	5	1	0	0	3	Black Rock city, Lawrence County	
99	99	0	0	0	0	0	0	Black Springs town, Montgomery County	
243	199	39	0	0	0	0	5	Blevins city, Hempstead County	
30	27	0	2	0	0	0	1	Blue Eye town, Carroll County	
120	107	0	10	1	0	0	2	Blue Mountain town, Logan County	
124	37	85	0	0	0	0	2	Bluff City town, Nevada County	
15,155	6,053	8,736	38	125	0	18	185	Blytheville city, Mississippi County	

Table 4.

Race and Hispanic or Latino Origin: 2010—Con.

[For information on confidentiality protection, nonsampling error, and definitions, see Selected Appendixes at <www.census.gov/prod/cen2010/cph-1-a.pdf>]

State County Place	Total population	Race							Hispanic or Latino (of any race)
		One race							
		White	Black or African American	American Indian and Alaska Native	Asian	Native Hawaiian and Other Pacific Islander	Some Other Race	Two or More Races	
PLACE—Con.									
Bodcaw town, Nevada County.....	138	130	4	3	0	0	0	1	7
Bonanza city, Sebastian County.....	575	558	0	10	0	0	1	6	13
Bono city, Craighead County.....	2,131	2,019	43	3	4	0	16	46	65
Booneville city, Logan County.....	3,990	3,732	40	37	23	0	42	116	128
Bradford city, White County.....	759	727	10	5	0	0	1	16	5
Bradley city, Lafayette County.....	628	269	356	1	1	0	0	1	9
Branch city, Franklin County.....	367	352	0	0	1	7	4	3	6
Briarcliff city, Baxter County.....	236	236	0	0	0	0	0	0	0
Brinkley city, Monroe County.....	3,188	1,447	1,645	10	25	0	21	40	47
Brookland city, Craighead County.....	1,642	1,575	9	12	1	0	9	36	42
Bryant city, Saline County.....	16,688	14,517	1,125	75	272	0	434	265	786
Buckner city, Lafayette County.....	275	124	142	1	4	0	1	3	6
Bull Shoals city, Marion County.....	1,950	1,902	2	8	5	1	7	25	27
Burdette town, Mississippi County.....	191	146	40	0	0	0	4	1	16
Cabot city, Lonoke County.....	23,776	22,137	374	131	351	11	260	512	983
Caddo Valley town, Clark County.....	635	503	101	6	2	1	3	19	18
Caldwell town, St. Francis County.....	555	443	81	2	3	0	13	13	34
Cale town, Nevada County.....	79	75	4	0	0	0	0	0	0
Calico Rock city, Izard County.....	1,545	1,358	146	5	6	0	15	15	41
Calion city, Union County.....	494	357	122	2	0	0	2	11	10
Camden city, Ouachita County.....	12,183	4,957	6,828	38	62	4	67	227	192
Cammack Village city, Pulaski County.....	768	744	4	0	9	0	4	7	18
Campbell Station city, Jackson County.....	255	246	7	1	0	0	0	1	0
Caraway city, Craighead County.....	1,279	1,260	2	2	0	0	10	5	42
Carlisle city, Lonoke County.....	2,214	1,896	276	5	5	2	9	21	31
Carthage city, Dallas County.....	343	52	273	2	0	0	5	11	9
Casa town, Perry County.....	171	170	0	0	1	0	0	0	0
Cash town, Craighead County.....	342	323	0	0	0	0	14	5	16
Caulksville town, Logan County.....	213	207	2	2	0	0	0	2	1
Cave City city.....	1,904	1,845	6	9	2	0	14	28	48
Independence County (part).....	162	153	0	0	2	0	4	3	15
Sharp County (part).....	1,742	1,692	6	9	0	0	10	25	33
Cave Springs city, Benton County.....	1,729	1,598	15	22	32	1	28	33	77
Cedarville city, Crawford County.....	1,394	1,274	6	40	3	0	13	58	21
Center Ridge CDP, Conway County.....	388	348	20	13	2	0	1	4	7
Centerton city, Benton County.....	9,515	7,995	339	115	218	8	590	250	1,161
Central City town, Sebastian County.....	502	457	11	13	1	0	2	18	16
Charleston city, Franklin County.....	2,494	2,360	22	35	8	2	15	52	58
Cherokee City CDP, Benton County.....	72	64	0	4	0	0	2	2	2
Cherokee Village city.....	4,671	4,543	10	24	14	1	23	56	92
Fulton County (part).....	793	773	4	2	3	0	1	10	8
Sharp County (part).....	3,878	3,770	6	22	11	1	22	46	84
Cherry Valley city, Cross County.....	651	559	59	6	3	2	8	14	13
Chester town, Crawford County.....	159	140	0	5	3	0	1	10	1
Chidester city, Ouachita County.....	287	120	165	1	0	0	0	1	0
Clarendon city, Monroe County.....	1,664	1,029	571	14	0	0	28	22	45
Clarkedale city, Crittenden County.....	371	309	50	3	1	0	4	4	12
Clarksville city, Johnson County.....	9,178	6,932	273	77	87	13	1,598	198	2,359
Clinton city, Van Buren County.....	2,602	2,465	9	12	18	0	36	62	180
Coal Hill city, Johnson County.....	1,012	939	10	14	1	0	18	30	44
College City city, Lawrence County.....	455	449	0	1	0	0	2	3	3
College Station CDP, Pulaski County.....	600	45	542	3	0	0	0	10	4
Colt city, St. Francis County.....	378	326	41	8	0	0	1	2	3
Concord town, Cleburne County.....	244	243	0	0	0	0	0	1	3
Conway city, Faulkner County.....	58,908	45,610	9,177	260	1,120	32	1,392	1,317	2,998
Corinth town, Yell County.....	70	65	0	1	0	0	4	0	27
Corning city, Clay County.....	3,377	3,296	8	10	5	0	25	33	53
Cotter city, Baxter County.....	970	907	1	13	2	0	24	23	33
Cotton Plant city, Woodruff County.....	649	161	472	3	2	3	2	6	4
Cove town, Polk County.....	382	351	0	5	0	0	14	12	22
Coy town, Lonoke County.....	96	68	24	1	0	0	2	1	14
Crawfordsville town, Crittenden County.....	479	312	157	0	0	0	6	4	9
Crossett city, Ashley County.....	5,507	3,025	2,326	8	26	0	63	59	122
Cushman city, Independence County.....	452	424	0	1	5	1	10	11	16
Daisy town, Pike County.....	115	110	0	3	0	0	2	0	2
Damascus town.....	382	373	0	4	0	0	0	5	4
Faulkner County (part).....	132	128	0	4	0	0	0	0	3
Van Buren County (part).....	250	245	0	0	0	0	0	5	1
Danville city, Yell County.....	2,409	1,628	51	15	37	0	603	75	1,268
Dardanelle city, Yell County.....	4,745	3,810	175	34	28	1	579	118	1,715
Datto town, Clay County.....	100	90	4	0	0	0	0	6	3

Table 4.

Race and Hispanic or Latino Origin: 2010—Con.

[For information on confidentiality protection, nonsampling error, and definitions, see Selected Appendixes at <www.census.gov/prod/cen2010/cph-1-a.pdf>]

Not Hispanic or Latino									State County Place
Total	One race						Two or More Races	PLACE—Con.	
	White	Black or African American	American Indian and Alaska Native	Asian	Native Hawaiian and Other Pacific Islander	Some Other Race			
131	123	4	3	0	0	0	1		Bodcaw town, Nevada County
562	547	0	10	0	0	0	5	Bonanza city, Sebastian County	
2,066	1,982	41	2	4	0	2	35	Bono city, Craighead County	
3,862	3,665	35	37	23	0	3	99	Booneville city, Logan County	
754	724	10	5	0	0	0	15	Bradford city, White County	
619	263	353	1	1	0	0	1	Bradley city, Lafayette County	
361	351	0	0	1	7	0	2	Branch city, Franklin County	
236	236	0	0	0	0	0	0	Briarcliff city, Baxter County	
3,141	1,436	1,633	10	25	0	4	33	Brinkley city, Monroe County	
1,600	1,548	9	12	1	0	0	30	Brookland city, Craighead County	
15,902	14,199	1,120	74	267	0	29	213	Bryant city, Saline County	
269	121	142	1	4	0	0	1	Buckner city, Lafayette County	
1,923	1,888	2	6	5	1	0	21	Bull Shoals city, Marion County	
175	135	40	0	0	0	0	0	Burdette town, Mississippi County	
22,793	21,534	366	119	347	11	19	397	Cabot city, Lonoke County	
617	496	98	6	2	1	0	14	Caddo Valley town, Clark County	
521	431	81	2	3	0	0	4	Caldwell town, St. Francis County	
79	75	4	0	0	0	0	0	Cale town, Nevada County	
1,504	1,333	146	5	6	0	0	14	Calico Rock city, Izard County	
484	349	122	2	0	0	0	11	Calion city, Union County	
11,991	4,876	6,805	35	62	2	13	198	Camden city, Ouachita County	
750	730	4	0	9	0	0	7	Cammack Village city, Pulaski County	
255	246	7	1	0	0	0	1	Campbell Station city, Jackson County	
1,237	1,231	0	1	0	0	0	5	Caraway city, Craighead County	
2,183	1,877	275	5	5	0	3	18	Carlisle city, Lonoke County	
334	51	272	2	0	0	0	9	Carthage city, Dallas County	
171	170	0	0	1	0	0	0	Casa town, Perry County	
326	321	0	0	0	0	0	5	Cash town, Craighead County	
212	206	2	2	0	0	0	2	Caulksville town, Logan County	
1,856	1,811	6	9	2	0	0	28	Cave City city	
147	142	0	0	2	0	0	3	Independence County (part)	
1,709	1,669	6	9	0	0	0	25	Sharp County (part)	
1,652	1,555	13	21	31	1	0	31	Cave Springs city, Benton County	
1,373	1,269	6	40	3	0	0	55	Cedarville city, Crawford County	
381	343	20	13	2	0	0	3	Center Ridge CDP, Conway County	
8,354	7,487	334	105	218	8	4	198	Centerton city, Benton County	
486	444	11	13	1	0	0	17	Central City town, Sebastian County	
2,436	2,328	22	35	8	2	0	41	Charleston city, Franklin County	
70	64	0	4	0	0	0	2	Cherokee City CDP, Benton County	
4,579	4,488	9	22	13	1	1	45	Cherokee Village city	
785	766	4	2	3	0	0	10	Fulton County (part)	
3,794	3,722	5	20	10	1	1	35	Sharp County (part)	
638	555	59	6	3	2	2	11	Cherry Valley city, Cross County	
158	140	0	5	3	0	0	10	Chester town, Crawford County	
287	120	165	1	0	0	0	1	Chidester city, Ouachita County	
1,619	1,014	570	14	0	0	0	21	Clarendon city, Monroe County	
359	303	50	3	1	0	0	2	Clarkedale city, Crittenden County	
6,819	6,276	257	62	87	12	8	117	Clarksville city, Johnson County	
2,422	2,332	7	11	18	0	0	54	Clinton city, Van Buren County	
968	928	10	14	1	0	1	14	Coal Hill city, Johnson County	
452	449	0	1	0	0	0	2	College City city, Lawrence County	
596	43	542	3	0	0	0	8	College Station CDP, Pulaski County	
375	324	41	8	0	0	0	2	Colt city, St. Francis County	
241	240	0	0	0	0	0	1	Concord town, Cleburne County	
55,910	44,223	9,112	243	1,113	28	75	1,116	Conway city, Faulkner County	
43	42	0	1	0	0	0	0	Corinth town, Yell County	
3,324	3,272	8	10	5	0	0	29	Corning city, Clay County	
937	898	1	13	2	0	1	22	Cotter city, Baxter County	
645	158	471	3	2	3	2	6	Cotton Plant city, Woodruff County	
360	348	0	2	0	0	0	10	Cove town, Polk County	
82	58	23	0	0	0	0	1	Coy town, Lonoke County	
470	311	155	0	0	0	0	4	Crawfordsville town, Crittenden County	
5,385	2,986	2,318	8	26	0	1	46	Crossett city, Ashley County	
436	418	0	1	5	1	0	11	Cushman city, Independence County	
113	110	0	3	0	0	0	0	Daisy town, Pike County	
378	369	0	4	0	0	0	5	Damascus town	
129	125	0	4	0	0	0	0	Faulkner County (part)	
249	244	0	0	0	0	0	5	Van Buren County (part)	
1,141	1,013	40	15	37	0	0	36	Danville city, Yell County	
3,030	2,746	169	27	23	0	3	62	Dardanelle city, Yell County	
97	87	4	0	0	0	0	6	Datto town, Clay County	

Table 4.

Race and Hispanic or Latino Origin: 2010—Con.

[For information on confidentiality protection, nonsampling error, and definitions, see Selected Appendixes at <www.census.gov/prod/cen2010/cph-1-a.pdf>]

State County Place	Total population	Race							Two or More Races	Hispanic or Latino (of any race)
		One race								
		White	Black or African American	American Indian and Alaska Native	Asian	Native Hawaiian and Other Pacific Islander	Some Other Race			
PLACE—Con.										
Decatur city, Benton County.....	1,699	1,254	12	73	16	0	256	88	483	
Delaplaine town, Greene County.....	116	114	0	0	0	0	0	2	2	
Delight city, Pike County.....	279	274	1	1	0	0	1	2	2	
Dell town, Mississippi County.....	223	222	0	0	0	0	1	0	1	
Dennard CDP, Van Buren County.....	530	505	0	0	0	0	1	24	7	
Denning town, Franklin County.....	314	304	3	1	0	0	2	4	7	
De Queen city, Sevier County.....	6,594	3,421	385	154	45	2	2,313	274	3,531	
Dermott city, Chicot County.....	2,316	468	1,802	2	17	0	3	24	23	
Des Arc city, Prairie County.....	1,717	1,492	189	9	0	0	2	25	24	
De Vallis Bluff city, Prairie County.....	619	431	184	0	0	0	2	2	7	
DeWitt city, Arkansas County.....	3,292	2,452	706	9	12	0	68	45	106	
Diamond City city, Boone County.....	782	755	1	9	1	0	1	15	17	
Diaz city, Jackson County.....	1,318	839	406	4	1	0	36	32	48	
Dierks city, Howard County.....	1,133	1,075	4	14	0	0	24	16	48	
Donaldson town, Hot Spring County.....	301	296	1	1	0	0	0	3	1	
Dover city, Pope County.....	1,378	1,303	5	26	2	0	14	28	50	
Dumas city, Desha County.....	4,706	1,516	2,976	3	22	0	155	34	255	
Dyer city, Crawford County.....	876	839	8	15	0	0	3	11	27	
Dyess town, Mississippi County.....	410	345	5	0	0	0	51	9	56	
Earle city, Crittenden County.....	2,414	404	1,980	1	9	0	1	19	16	
East Camden town, Ouachita County.....	931	612	290	2	4	0	9	14	25	
East End CDP, Saline County.....	6,998	6,427	166	50	138	0	94	123	185	
Edmondson town, Crittenden County.....	427	120	286	0	2	0	6	13	14	
Egypt town, Craighead County.....	112	112	0	0	0	0	0	0	0	
Elaine city, Phillips County.....	636	233	387	0	1	0	5	10	9	
El Dorado city, Union County.....	18,884	8,522	9,417	56	160	5	471	253	809	
Elkins city, Washington County.....	2,648	2,379	25	32	13	3	108	88	213	
Elm Springs city.....	1,535	1,342	19	12	45	0	91	26	131	
Benton County (part).....	38	30	0	0	3	0	5	0	5	
Washington County (part).....	1,497	1,312	19	12	42	0	86	26	126	
Emerson town, Columbia County.....	368	245	120	0	1	0	2	0	4	
Emmet city.....	518	408	93	5	1	0	5	6	15	
Hempstead County (part).....	43	37	5	0	0	0	0	1	3	
Nevada County (part).....	475	371	88	5	1	0	5	5	12	
England city, Lonoke County.....	2,825	1,810	949	5	3	0	22	36	55	
Enola town, Faulkner County.....	338	326	3	3	0	0	0	6	3	
Etowah town, Mississippi County.....	351	320	4	0	1	0	18	8	25	
Eudora city, Chicot County.....	2,269	211	2,030	8	1	0	14	5	22	
Eureka Springs city, Carroll County.....	2,073	1,898	12	26	13	0	47	77	90	
Evening Shade city, Sharp County.....	432	418	8	3	0	0	0	3	4	
Everton town, Boone County.....	133	121	1	5	0	0	1	5	1	
Fairfield Bay city.....	2,338	2,288	5	12	8	1	1	23	47	
Cleburne County (part).....	183	179	2	0	1	0	0	1	3	
Van Buren County (part).....	2,155	2,109	3	12	7	1	1	22	44	
Fargo town, Monroe County.....	98	43	55	0	0	0	0	0	0	
Farmington city, Washington County.....	5,974	5,390	71	66	74	4	134	235	352	
Fayetteville city, Washington County.....	73,580	61,661	4,379	785	2,267	172	2,054	2,262	4,725	
Felsenthal town, Union County.....	150	138	11	0	0	0	0	1	1	
Fifty-Six city, Stone County.....	173	170	0	1	0	0	2	0	2	
Fisher city, Poinsett County.....	223	219	1	0	0	0	3	0	3	
Flippin city, Marion County.....	1,355	1,311	0	14	4	1	3	22	29	
Fordyce city, Dallas County.....	4,300	1,861	2,294	23	11	1	56	54	111	
Foreman city, Little River County.....	1,011	674	269	22	0	0	17	29	33	
Forrest City city, St. Francis County.....	15,371	4,244	10,350	107	101	7	309	253	912	
Fort Smith city, Sebastian County.....	86,209	59,724	7,789	1,555	4,578	96	8,881	3,586	14,190	
Fouke city, Miller County.....	859	829	1	15	0	0	4	10	14	
Fountain Hill town, Ashley County.....	175	110	56	1	0	0	6	2	7	
Fountain Lake town, Garland County.....	503	458	14	3	6	0	4	18	6	
Fourche town, Perry County.....	62	62	0	0	0	0	0	0	0	
Franklin town, Izard County.....	198	194	0	2	0	0	1	1	1	
Fredonia (Biscoe) town, Prairie County.....	363	183	179	0	0	0	1	0	4	
Friendship town, Hot Spring County.....	176	172	4	0	0	0	0	0	1	
Fulton town, Hempstead County.....	201	117	79	0	0	0	2	3	4	
Garfield town, Benton County.....	502	477	0	3	0	10	4	8	5	
Garland town, Miller County.....	242	67	174	0	1	0	0	0	0	
Garner town, White County.....	284	226	2	6	1	0	45	4	50	
Gassville city, Baxter County.....	2,078	1,990	1	11	12	1	24	39	47	
Gateway town, Benton County.....	405	363	0	17	2	0	18	5	32	
Gentry city, Benton County.....	3,158	2,478	7	176	134	4	255	104	379	
Georgetown town, White County.....	124	119	0	0	0	0	1	4	1	

Table 4.

Race and Hispanic or Latino Origin: 2010—Con.

[For information on confidentiality protection, nonsampling error, and definitions, see Selected Appendixes at <www.census.gov/prod/cen2010/cph-1-a.pdf>]

Total	Not Hispanic or Latino							Two or More Races	State County Place
	One race								
	White	Black or African American	American Indian and Alaska Native	Asian	Native Hawaiian and Other Pacific Islander	Some Other Race			
									PLACE—Con.
1,216	1,061	8	69	16	0	0	62	Decatur city, Benton County	
114	113	0	0	0	0	0	1	Delaplaine town, Greene County	
277	274	1	1	0	0	0	1	Delight city, Pike County	
222	222	0	0	0	0	0	0	Dell town, Mississippi County	
523	499	0	0	0	0	0	24	Dennard CDP, Van Buren County	
307	299	3	1	0	0	0	4	Denning town, Franklin County	
3,063	2,421	369	117	44	1	10	101	De Queen city, Sevier County	
2,293	466	1,786	2	17	0	2	20	Dermott city, Chicot County	
1,693	1,476	187	9	0	0	0	21	Des Arc city, Prairie County	
612	427	184	0	0	0	0	1	De Vallis Bluff city, Prairie County	
3,186	2,425	702	5	12	0	2	40	DeWitt city, Arkansas County	
765	743	0	7	1	0	0	14	Diamond City city, Boone County	
1,270	831	406	4	1	0	2	26	Diaz city, Jackson County	
1,085	1,052	4	14	0	0	0	15	Dierks city, Howard County	
300	295	1	1	0	0	0	3	Donaldson town, Hot Spring County	
1,328	1,269	5	24	2	0	0	28	Dover city, Pope County	
4,451	1,450	2,957	3	22	0	0	19	Dumas city, Desha County	
849	821	8	15	0	0	0	5	Dyer city, Crawford County	
354	341	5	0	0	0	0	8	Dyess town, Mississippi County	
2,398	396	1,975	1	9	0	0	17	Earle city, Crittenden County	
906	598	289	2	4	0	0	13	East Camden town, Ouachita County	
6,813	6,353	166	44	138	0	7	105	East End CDP, Saline County	
413	118	281	0	2	0	0	12	Edmondson town, Crittenden County	
112	112	0	0	0	0	0	0	Egypt town, Craighead County	
627	231	385	0	1	0	0	10	Elaine city, Phillips County	
18,075	8,260	9,385	48	156	5	14	207	El Dorado city, Union County	
2,435	2,287	24	32	12	3	3	74	Elkins city, Washington County	
1,404	1,304	18	12	45	0	3	22	Elm Springs city	
33	30	0	0	3	0	0	0	Benton County (part)	
1,371	1,274	18	12	42	0	3	22	Washington County (part)	
364	243	120	0	1	0	0	0	Emerson town, Columbia County	
503	400	93	3	1	0	0	6	Emmet city	
40	34	5	0	0	0	0	1	Hempstead County (part)	
463	366	88	3	1	0	0	5	Nevada County (part)	
2,770	1,777	949	5	3	0	3	33	England city, Lonoke County	
335	326	3	3	0	0	0	3	Enola town, Faulkner County	
326	314	4	0	1	0	0	7	Etowah town, Mississippi County	
2,247	207	2,027	8	1	0	0	4	Eudora city, Chicot County	
1,983	1,867	12	26	13	0	3	62	Eureka Springs city, Carroll County	
428	414	8	3	0	0	0	3	Evening Shade city, Sharp County	
132	121	1	5	0	0	0	5	Everton town, Boone County	
2,291	2,245	5	11	8	1	0	21	Fairfield Bay city	
180	176	2	0	1	0	0	1	Cleburne County (part)	
2,111	2,069	3	11	7	1	0	20	Van Buren County (part)	
98	43	55	0	0	0	0	0	Fargo town, Monroe County	
5,622	5,223	67	57	73	4	5	193	Farmington city, Washington County	
68,855	59,398	4,301	734	2,255	155	90	1,922	Fayetteville city, Washington County	
149	137	11	0	0	0	0	1	Felsenthal town, Union County	
171	170	0	1	0	0	0	0	Fifty-Six city, Stone County	
220	219	1	0	0	0	0	0	Fisher city, Poinsett County	
1,326	1,290	0	14	4	1	0	17	Flippin city, Marion County	
4,189	1,808	2,293	23	10	1	6	48	Fordyce city, Dallas County	
978	665	265	21	0	0	0	27	Foreman city, Little River County	
14,459	3,821	10,264	88	98	7	8	173	Forrest City city, St. Francis County	
72,019	55,654	7,621	1,408	4,524	59	66	2,687	Fort Smith city, Sebastian County	
845	819	1	15	0	0	0	10	Fouke city, Miller County	
168	110	56	1	0	0	0	1	Fountain Hill town, Ashley County	
497	454	14	3	6	0	3	17	Fountain Lake town, Garland County	
62	62	0	0	0	0	0	0	Fourche town, Perry County	
197	194	0	2	0	0	0	1	Franklin town, Izard County	
359	181	178	0	0	0	0	0	Fredonia (Biscoe) town, Prairie County	
175	171	4	0	0	0	0	0	Friendship town, Hot Spring County	
197	114	79	0	0	0	1	3	Fulton town, Hempstead County	
497	477	0	3	0	9	0	8	Garfield town, Benton County	
242	67	174	0	1	0	0	0	Garland town, Miller County	
234	221	2	6	1	0	0	4	Garner town, White County	
2,031	1,974	1	11	12	1	0	32	Gassville city, Baxter County	
373	350	0	15	2	0	3	3	Gateway town, Benton County	
2,779	2,380	6	168	131	0	5	89	Gentry city, Benton County	
123	119	0	0	0	0	0	4	Georgetown town, White County	

Table 4.

Race and Hispanic or Latino Origin: 2010—Con.

[For information on confidentiality protection, nonsampling error, and definitions, see Selected Appendixes at <www.census.gov/prod/cen2010/cph-1-a.pdf>]

State County Place	Total population	Race							Two or More Races	Hispanic or Latino (of any race)
		One race								
		White	Black or African American	American Indian and Alaska Native	Asian	Native Hawaiian and Other Pacific Islander	Some Other Race			
PLACE—Con.										
Gibson CDP, Pulaski County.....	3,543	2,892	478	9	14	0	56	94	167	
Gilbert town, Searcy County.....	28	27	0	1	0	0	0	0	0	
Gillett city, Arkansas County.....	691	572	105	2	1	0	7	4	11	
Gillham town, Sevier County.....	160	132	0	1	1	0	22	4	34	
Gilmore city, Crittenden County.....	188	42	144	0	0	0	2	0	2	
Glenwood city.....	2,228	1,791	4	13	14	1	361	44	492	
Montgomery County (part).....	42	42	0	0	0	0	0	0	2	
Pike County (part).....	2,186	1,749	4	13	14	1	361	44	490	
Goshen town, Washington County.....	1,071	1,023	1	7	18	0	5	17	10	
Gosnell city, Mississippi County.....	3,548	2,585	781	15	35	0	57	75	124	
Gould city, Lincoln County.....	837	156	657	0	0	0	12	12	25	
Grady city, Lincoln County.....	449	116	307	1	0	0	16	9	16	
Grannis city, Polk County.....	554	442	9	29	0	0	68	6	142	
Gravette city, Benton County.....	2,325	2,090	13	81	16	1	28	96	94	
Greenbrier city, Faulkner County.....	4,706	4,455	37	35	25	0	57	97	160	
Green Forest city, Carroll County.....	2,761	2,158	20	24	19	8	459	73	1,077	
Greenland city, Washington County.....	1,259	1,176	17	22	8	0	13	23	41	
Greenway city, Clay County.....	209	203	0	0	0	0	0	6	1	
Greenwood city, Sebastian County.....	8,952	8,329	24	231	75	2	80	211	315	
Greers Ferry city, Cleburne County.....	891	874	0	2	2	0	9	4	23	
Griffithville town, White County.....	225	223	1	0	0	0	0	1	0	
Grubbs city, Jackson County.....	386	366	3	2	0	0	3	12	5	
Guion town, Izard County.....	86	74	0	0	0	0	10	2	10	
Gum Springs town, Clark County.....	120	49	64	0	0	0	6	1	6	
Gurdon city, Clark County.....	2,212	1,106	839	2	3	1	231	30	317	
Guy city, Faulkner County.....	708	687	1	6	5	0	0	9	5	
Hackett city, Sebastian County.....	812	747	1	28	5	0	1	30	5	
Hagarville CDP, Johnson County.....	129	118	3	0	0	0	0	8	5	
Hamburg city, Ashley County.....	2,857	1,664	859	20	4	1	273	36	389	
Hampton city, Calhoun County.....	1,324	880	395	1	0	0	33	15	56	
Hardy city.....	772	733	4	12	0	0	3	20	6	
Fulton County (part).....	42	40	1	0	0	0	0	1	1	
Sharp County (part).....	730	693	3	12	0	0	3	19	5	
Harrell town, Calhoun County.....	254	129	123	0	0	0	0	2	0	
Harrisburg city, Poinsett County.....	2,288	2,181	48	5	5	0	12	37	37	
Harrison city, Boone County.....	12,943	12,448	34	84	95	5	65	212	286	
Hartford city, Sebastian County.....	642	605	4	18	6	0	1	8	3	
Hartman city, Johnson County.....	519	496	1	3	3	0	10	6	18	
Haskell city, Saline County.....	3,990	3,580	263	37	15	4	38	53	114	
Hatfield town, Polk County.....	413	382	1	7	0	0	16	7	23	
Havana city, Yell County.....	375	311	2	3	10	0	46	3	83	
Haynes town, Lee County.....	150	16	134	0	0	0	0	0	0	
Hazen city, Prairie County.....	1,468	1,134	309	6	2	0	2	15	12	
Heber Springs city, Cleburne County.....	7,165	6,832	27	43	17	2	115	129	265	
Hector town, Pope County.....	450	431	0	4	0	0	5	10	19	
Helena-West Helena city, Phillips County.....	12,282	2,930	9,152	31	44	1	33	91	145	
Hensley CDP, Pulaski County.....	139	27	105	0	0	0	0	7	0	
Hermitage town, Bradley County.....	830	290	237	29	1	0	254	19	349	
Hickory Ridge city, Cross County.....	272	266	0	0	0	0	2	4	2	
Higden town, Cleburne County.....	120	117	0	2	0	0	0	1	0	
Higginson town, White County.....	621	553	11	3	6	0	32	16	45	
Highfill town, Benton County.....	583	529	6	9	3	0	13	23	19	
Highland city, Sharp County.....	1,045	1,009	1	8	0	0	8	19	35	
Hindsville town, Madison County.....	61	60	0	1	0	0	0	0	0	
Hiwasse CDP, Benton County.....	497	459	2	10	0	1	8	17	23	
Holiday Island CDP, Carroll County.....	2,373	2,272	6	23	20	6	19	27	67	
Holland city, Faulkner County.....	557	534	1	4	0	0	2	16	16	
Holly Grove city, Monroe County.....	602	92	507	0	0	0	0	3	7	
Hope city, Hempstead County.....	10,095	3,942	4,376	26	20	7	1,488	236	2,096	
Horatio city, Sevier County.....	1,044	752	35	29	1	1	199	27	298	
Horseshoe Bend city.....	2,184	2,107	2	6	3	0	31	35	64	
Fulton County (part).....	17	17	0	0	0	0	0	0	0	
Izard County (part).....	2,159	2,082	2	6	3	0	31	35	64	
Sharp County (part).....	8	8	0	0	0	0	0	0	0	
Horseshoe Lake town, Crittenden County.....	292	271	11	7	0	0	1	2	8	
Hot Springs city, Garland County.....	35,193	26,537	5,926	219	301	13	1,151	1,046	2,631	
Hot Springs Village CDP.....	12,807	12,428	145	20	49	2	55	108	197	
Garland County (part).....	6,761	6,505	86	12	33	0	46	79	153	
Saline County (part).....	6,046	5,923	59	8	16	2	9	29	44	

Table 4.

Race and Hispanic or Latino Origin: 2010—Con.

[For information on confidentiality protection, nonsampling error, and definitions, see Selected Appendixes at <www.census.gov/prod/cen2010/cph-1-a.pdf>]

Not Hispanic or Latino								State County Place
Total	One race						Two or More Races	
	White	Black or African American	American Indian and Alaska Native	Asian	Native Hawaiian and Other Pacific Islander	Some Other Race		
PLACE—Con.								
3,376	2,789	472	9	14	0	7	85	Gibson CDP, Pulaski County
28	27	0	1	0	0	0	0	Gilbert town, Searcy County
680	569	104	2	1	0	0	4	Gillett city, Arkansas County
126	122	0	1	1	0	0	2	Gillham town, Sevier County
186	42	144	0	0	0	0	0	Gilmore city, Crittenden County
1,736	1,679	2	12	14	1	1	27	Glenwood city
40	40	0	0	0	0	0	0	Montgomery County (part)
1,696	1,639	2	12	14	1	1	27	Pike County (part)
1,061	1,017	1	7	18	0	2	16	Goshen town, Washington County
3,424	2,536	779	11	33	0	3	62	Gosnell city, Mississippi County
812	155	650	0	0	0	0	7	Gould city, Lincoln County
433	116	307	1	0	0	0	9	Grady city, Lincoln County
412	372	9	27	0	0	0	4	Grannis city, Polk County
2,231	2,042	13	78	16	0	0	82	Gravette city, Benton County
4,546	4,360	37	35	24	0	0	90	Greenbrier city, Faulkner County
1,684	1,594	11	19	19	0	2	39	Green Forest city, Carroll County
1,218	1,148	17	22	8	0	0	23	Greenland city, Washington County
208	202	0	0	0	0	0	6	Greenway city, Clay County
8,637	8,155	23	217	75	1	5	161	Greenwood city, Sebastian County
868	861	0	1	2	0	0	4	Greers Ferry city, Cleburne County
225	223	1	0	0	0	0	1	Griffithville town, White County
381	364	3	2	0	0	0	12	Grubbs city, Jackson County
76	74	0	0	0	0	0	2	Guion town, Izard County
114	49	64	0	0	0	0	1	Gum Springs town, Clark County
1,895	1,032	830	2	3	1	1	26	Gurdon city, Clark County
703	683	1	5	5	0	0	9	Guy city, Faulkner County
807	743	1	28	5	0	0	30	Hackett city, Sebastian County
124	116	3	0	0	0	0	5	Haganville CDP, Johnson County
2,468	1,581	857	12	4	0	1	13	Hamburg city, Ashley County
1,268	864	395	0	0	0	0	9	Hampton city, Calhoun County
766	733	4	12	0	0	2	15	Hardy city
41	40	1	0	0	0	0	0	Fulton County (part)
725	693	3	12	0	0	2	15	Sharp County (part)
254	129	123	0	0	0	0	2	Harrell town, Calhoun County
2,251	2,158	48	5	5	0	0	35	Harrisburg city, Poinsett County
12,657	12,245	32	82	94	5	7	192	Harrison city, Boone County
639	603	4	18	6	0	0	8	Hartford city, Sebastian County
501	491	1	3	3	0	0	3	Hartman city, Johnson County
3,876	3,517	263	36	14	4	0	42	Haskell city, Saline County
390	377	1	7	0	0	0	5	Hatfield town, Polk County
292	278	2	2	10	0	0	0	Havana city, Yell County
150	16	134	0	0	0	0	0	Haynes town, Lee County
1,456	1,125	309	6	2	0	0	14	Hazen city, Prairie County
6,900	6,722	27	37	17	2	2	93	Heber Springs city, Cleburne County
431	418	0	4	0	0	0	9	Hector town, Pope County
12,137	2,892	9,105	26	43	1	1	69	Helena-West Helena city, Phillips County
139	27	105	0	0	0	0	7	Hensley CDP, Pulaski County
481	237	236	0	1	0	0	7	Hermitage town, Bradley County
270	266	0	0	0	0	0	4	Hickory Ridge city, Cross County
120	117	0	2	0	0	0	1	Higden town, Cleburne County
576	544	10	3	3	0	3	13	Higginson town, White County
564	526	6	9	3	0	0	20	Highfill town, Benton County
1,010	986	1	8	0	0	0	15	Highland city, Sharp County
61	60	0	1	0	0	0	0	Hindsville town, Madison County
474	444	2	10	0	1	0	17	Hiwasse CDP, Benton County
2,306	2,236	4	21	19	0	1	25	Holiday Island CDP, Carroll County
541	526	0	3	0	0	1	11	Holland city, Faulkner County
595	88	504	0	0	0	0	3	Holly Grove city, Monroe County
7,999	3,437	4,359	23	20	6	11	143	Hope city, Hempstead County
746	664	35	23	1	1	0	22	Horatio city, Sevier County
2,120	2,073	2	6	3	0	3	33	Horseshoe Bend city
17	17	0	0	0	0	0	0	Fulton County (part)
2,095	2,048	2	6	3	0	3	33	Izard County (part)
8	8	0	0	0	0	0	0	Sharp County (part)
284	264	10	7	0	0	1	2	Horseshoe Lake town, Crittenden County
32,562	25,269	5,880	196	300	8	32	877	Hot Springs city, Garland County
12,610	12,292	142	17	49	2	6	102	Hot Springs Village CDP
6,608	6,403	84	10	33	0	3	75	Garland County (part)
6,002	5,889	58	7	16	2	3	27	Saline County (part)

Table 4.

Race and Hispanic or Latino Origin: 2010—Con.

[For information on confidentiality protection, nonsampling error, and definitions, see Selected Appendixes at <www.census.gov/prod/cen2010/cph-1-a.pdf>]

State County Place	Total population	Race							Two or More Races	Hispanic or Latino (of any race)
		One race								
		White	Black or African American	American Indian and Alaska Native	Asian	Native Hawaiian and Other Pacific Islander	Some Other Race			
PLACE—Con.										
Houston town, Perry County.....	173	171	0	0	0	0	0	0	2	1
Hoxie city, Lawrence County.....	2,780	2,673	25	7	1	3	6	65	42	
Hughes city, St. Francis County.....	1,441	345	1,069	3	8	0	6	10	16	
Humnoke city, Lonoke County.....	284	243	37	0	0	0	0	4	0	
Humphrey city.....	557	345	200	3	0	0	2	7	7	
Arkansas County (part).....	249	137	110	0	0	0	1	1	2	
Jefferson County (part).....	308	208	90	3	0	0	1	6	5	
Hunter town, Woodruff County.....	105	101	0	0	0	0	0	4	2	
Huntington city, Sebastian County.....	635	596	2	7	4	0	7	19	15	
Huntsville city, Madison County.....	2,346	1,970	6	31	7	0	260	72	418	
Huttig city, Union County.....	597	269	309	7	0	0	5	7	7	
Imboden town, Lawrence County.....	677	659	5	0	0	0	4	9	11	
Jacksonport town, Jackson County.....	212	191	11	4	0	0	0	6	4	
Jacksonville city, Pulaski County.....	28,364	16,364	9,272	169	597	34	767	1,161	1,890	
Jasper city, Newton County.....	466	459	0	2	1	0	0	4	5	
Jennette town.....	115	7	108	0	0	0	0	0	0	
Crittenden County (part).....	115	7	108	0	0	0	0	0	0	
St. Francis County (part).....	0	0	0	0	0	0	0	0	0	
Jericho town, Crittenden County.....	119	2	116	0	0	0	1	0	1	
Jerome town, Drew County.....	39	25	0	0	0	0	14	0	14	
Johnson city, Washington County.....	3,354	2,818	94	33	151	11	152	95	347	
Joiner city, Mississippi County.....	576	290	273	1	0	0	6	6	15	
Jonesboro city, Craighead County.....	67,263	50,251	12,384	242	1,017	29	1,989	1,351	3,503	
Judsonia city, White County.....	2,019	1,850	54	13	3	1	58	40	124	
Junction City city, Union County.....	581	309	267	0	0	0	0	5	2	
Keiser city, Mississippi County.....	759	699	39	3	1	0	10	7	8	
Kensett city, White County.....	1,648	1,169	302	2	4	0	126	45	235	
Keo town, Lonoke County.....	256	197	44	0	0	0	12	3	14	
Kibler city, Crawford County.....	961	889	3	17	27	0	14	11	25	
Kingsland city, Cleveland County.....	447	286	147	1	2	0	0	11	8	
Kirby CDP, Pike County.....	786	762	1	1	0	0	3	19	6	
Knobel city, Clay County.....	287	282	0	1	0	0	0	4	2	
Knoxville town, Johnson County.....	731	688	5	13	3	0	8	14	27	
Lafe town, Greene County.....	458	455	0	0	0	0	1	2	6	
LaGrange town, Lee County.....	89	51	36	0	0	0	0	2	0	
Lake City city, Craighead County.....	2,082	2,018	11	4	0	0	15	34	36	
Lake Hamilton CDP, Garland County.....	2,135	1,908	125	7	32	1	21	41	64	
Lakeview city, Baxter County.....	741	727	0	2	4	0	2	6	11	
Lake View city, Phillips County.....	443	24	413	0	0	0	1	5	4	
Lake Village city, Chicot County.....	2,575	930	1,558	2	21	1	36	27	73	
Lamar city, Johnson County.....	1,605	1,496	9	18	2	1	30	49	66	
Landmark CDP, Pulaski County.....	3,555	2,823	481	13	29	1	111	97	247	
Lavaca city, Sebastian County.....	2,289	2,152	8	52	10	1	23	43	50	
Leachville city, Mississippi County.....	1,993	1,761	9	9	1	0	176	37	251	
Lead Hill town, Boone County.....	271	263	0	3	0	0	0	5	7	
Leola town, Grant County.....	501	381	6	5	0	0	91	18	118	
Lepanto city, Poinsett County.....	1,893	1,525	281	1	1	0	52	33	82	
Leslie city, Searcy County.....	441	427	0	2	0	1	1	10	9	
Letona town, White County.....	255	239	4	5	0	0	1	6	4	
Lewisville city, Lafayette County.....	1,280	529	709	3	0	0	18	21	37	
Lexa town, Phillips County.....	286	204	77	0	0	0	2	3	7	
Lincoln city, Washington County.....	2,249	2,063	12	44	20	2	52	56	147	
Little Flock city, Benton County.....	2,585	2,074	64	49	111	7	190	90	318	
Little Rock city, Pulaski County.....	193,524	94,665	81,889	686	5,131	153	7,626	3,374	13,076	
Lockesburg city, Sevier County.....	739	664	49	3	1	0	6	16	15	
London city, Pope County.....	1,039	986	4	7	9	0	2	31	15	
Lonoke city, Lonoke County.....	4,245	3,008	1,075	7	16	0	99	40	142	
Lonsdale town, Garland County.....	94	89	3	0	1	0	0	1	0	
Lost Bridge Village CDP, Benton County.....	434	415	1	11	1	2	3	1	4	
Louann town, Ouachita County.....	164	129	27	0	0	0	1	7	2	
Lowell city, Benton County.....	7,327	5,702	63	100	195	28	1,049	190	1,808	
Luxora city, Mississippi County.....	1,178	409	721	8	1	0	25	14	54	
Lynn town, Lawrence County.....	288	288	0	0	0	0	0	0	10	
McAlmont CDP, Pulaski County.....	1,873	330	1,472	7	8	0	23	33	65	
McCaskill town, Hempstead County.....	96	69	16	1	0	0	8	2	8	
McCrary city, Woodruff County.....	1,729	1,405	292	1	0	0	10	21	18	
McDougal town, Clay County.....	186	175	1	0	0	1	2	7	2	
McGehee city, Desha County.....	4,219	2,130	1,954	18	18	0	48	51	115	
McNab town, Hempstead County.....	68	22	41	0	0	0	4	1	4	

Table 4.

Race and Hispanic or Latino Origin: 2010—Con.

[For information on confidentiality protection, nonsampling error, and definitions, see Selected Appendixes at <www.census.gov/prod/cen2010/cph-1-a.pdf>]

Not Hispanic or Latino									State County Place
Total	One race						Two or More Races		
	White	Black or African American	American Indian and Alaska Native	Asian	Native Hawaiian and Other Pacific Islander	Some Other Race			
									PLACE—Con.
172	171	0	0	0	0	0	0	1	Houston town, Perry County
2,738	2,644	22	7	1	3	0	0	61	Hoxie city, Lawrence County
1,425	337	1,069	3	8	0	0	0	8	Hughes city, St. Francis County
284	243	37	0	0	0	0	0	4	Humnoke city, Lonoke County
550	344	200	3	0	0	1	0	2	Humphrey city
247	137	110	0	0	0	0	0	0	Arkansas County (part)
303	207	90	3	0	0	1	0	2	Jefferson County (part)
103	99	0	0	0	0	0	0	4	Hunter town, Woodruff County
620	589	2	7	4	0	0	0	18	Huntington city, Sebastian County
1,928	1,841	5	24	7	0	0	0	51	Huntsville city, Madison County
590	267	309	7	0	0	0	0	7	Huttig city, Union County
666	652	5	0	0	0	0	0	9	Imboden town, Lawrence County
208	189	11	4	0	0	0	0	4	Jacksonport town, Jackson County
26,474	15,594	9,184	133	576	24	42	0	921	Jacksonville city, Pulaski County
461	454	0	2	1	0	0	0	4	Jasper city, Newton County
115	7	108	0	0	0	0	0	0	Jennette town
115	7	108	0	0	0	0	0	0	Crittenden County (part)
0	0	0	0	0	0	0	0	0	St. Francis County (part)
118	2	116	0	0	0	0	0	0	Jericho town, Crittenden County
25	25	0	0	0	0	0	0	0	Jerome town, Drew County
3,007	2,647	92	33	151	11	5	0	68	Johnson city, Washington County
561	288	272	1	0	0	0	0	0	Joiner city, Mississippi County
63,760	49,062	12,319	190	1,011	23	64	0	1,091	Jonesboro city, Craighead County
1,895	1,793	54	13	3	1	0	0	31	Judsonia city, White County
579	308	266	0	0	0	0	0	5	Junction City city, Union County
751	698	39	3	1	0	3	0	7	Keiser city, Mississippi County
1,413	1,076	294	2	4	0	1	0	36	Kensett city, White County
242	197	44	0	0	0	0	0	1	Keo town, Lonoke County
936	879	2	17	27	0	0	0	11	Kibler city, Crawford County
439	284	145	1	2	0	0	0	7	Kingsland city, Cleveland County
780	761	1	0	0	0	0	0	18	Kirby CDP, Pike County
285	282	0	0	0	0	0	0	3	Knobel city, Clay County
704	669	5	13	3	0	0	0	14	Knoxville town, Johnson County
452	449	0	0	0	0	1	0	2	Lafe town, Greene County
89	51	36	0	0	0	0	0	2	LaGrange town, Lee County
2,046	2,000	10	4	0	0	0	0	32	Lake City city, Craighead County
2,071	1,870	124	5	32	1	1	0	38	Lake Hamilton CDP, Garland County
730	718	0	2	4	0	0	0	6	Lakeview city, Baxter County
439	23	411	0	0	0	0	0	5	Lake View city, Phillips County
2,502	912	1,545	2	21	0	0	0	22	Lake Village city, Chicot County
1,539	1,473	8	18	2	1	0	0	37	Lamar city, Johnson County
3,308	2,712	473	10	29	1	2	0	81	Landmark CDP, Pulaski County
2,239	2,131	8	49	10	1	0	0	40	Lavaca city, Sebastian County
1,742	1,706	5	4	1	0	0	0	26	Leachville city, Mississippi County
264	256	0	3	0	0	0	0	5	Lead Hill town, Boone County
383	362	6	5	0	0	0	0	10	Leola town, Grant County
1,811	1,502	281	0	1	0	0	0	27	Lepanto city, Poinsett County
432	420	0	2	0	0	0	0	10	Leslie city, Searcy County
251	239	4	2	0	0	0	0	6	Letona town, White County
1,243	516	707	0	0	0	0	0	20	Lewisville city, Lafayette County
279	201	77	0	0	0	0	0	1	Lexa town, Phillips County
2,102	1,979	12	40	18	2	0	0	51	Lincoln city, Washington County
2,267	1,968	63	40	111	7	2	0	76	Little Flock city, Benton County
180,448	90,297	81,572	519	5,098	54	277	0	2,631	Little Rock city, Pulaski County
724	655	49	3	1	0	0	0	16	Lockesburg city, Sevier County
1,024	977	4	7	9	0	0	0	27	London city, Pope County
4,103	2,967	1,072	7	16	0	3	0	38	Lonoke city, Lonoke County
94	89	3	0	1	0	0	0	1	Lonsdale town, Garland County
430	414	1	11	1	2	0	0	1	Lost Bridge Village CDP, Benton County
162	129	27	0	0	0	1	0	5	Louann town, Ouachita County
5,519	5,035	59	85	193	25	2	0	120	Lowell city, Benton County
1,124	390	716	6	0	0	0	0	12	Luxora city, Mississippi County
278	278	0	0	0	0	0	0	0	Lynn town, Lawrence County
1,808	308	1,457	7	8	0	0	0	28	McAlmont CDP, Pulaski County
88	69	16	1	0	0	0	0	2	McCaskill town, Hempstead County
1,711	1,398	290	1	0	0	1	0	21	McCrary city, Woodruff County
184	175	1	0	0	1	0	0	7	McDougal town, Clay County
4,104	2,088	1,943	17	18	0	4	0	34	McGehee city, Desha County
64	22	41	0	0	0	0	0	1	McNab town, Hempstead County

Table 4.

Race and Hispanic or Latino Origin: 2010—Con.

[For information on confidentiality protection, nonsampling error, and definitions, see Selected Appendixes at <www.census.gov/prod/cen2010/cph-1-a.pdf>]

State County Place	Total population	Race							Two or More Races	Hispanic or Latino (of any race)
		One race								
		White	Black or African American	American Indian and Alaska Native	Asian	Native Hawaiian and Other Pacific Islander	Some Other Race			
PLACE—Con.										
McNeil city, Columbia County.....	516	229	281	1	0	0	0	0	5	9
McRae city, White County.....	682	646	8	3	0	0	16	9	27	
Madison city, St. Francis County.....	769	96	640	0	1	0	10	22	26	
Magazine city, Logan County.....	847	814	3	10	1	0	6	13	15	
Magness town, Independence County.....	202	196	0	0	1	0	0	5	1	
Magnet Cove town, Hot Spring County.....	5	5	0	0	0	0	0	0	0	
Magnolia city, Columbia County.....	11,577	6,245	4,852	43	144	4	137	152	256	
Malvern city, Hot Spring County.....	10,318	6,713	3,088	42	37	5	171	262	445	
Mammoth Spring city, Fulton County.....	977	942	9	5	4	0	2	15	6	
Manila city, Mississippi County.....	3,342	3,221	17	10	5	1	64	24	96	
Mansfield city.....	1,139	1,059	1	22	7	0	23	27	49	
Scott County (part).....	416	373	0	11	6	0	10	16	18	
Sebastian County (part).....	723	686	1	11	1	0	13	11	31	
Marianna city, Lee County.....	4,115	859	3,154	8	32	0	8	54	29	
Marie town, Mississippi County.....	84	66	13	0	0	0	2	3	2	
Marion city, Crittenden County.....	12,345	8,409	3,452	53	180	1	83	167	250	
Marked Tree city, Poinsett County.....	2,566	1,727	772	3	2	0	23	39	45	
Marmaduke city, Greene County.....	1,111	1,087	0	1	1	0	3	19	19	
Marshall city, Searcy County.....	1,355	1,271	2	14	4	0	11	53	54	
Marvell city, Phillips County.....	1,186	421	740	3	2	0	4	16	13	
Maumelle city, Pulaski County.....	17,163	14,220	2,074	61	395	9	114	290	417	
Mayflower city, Faulkner County.....	2,234	2,048	111	10	4	1	17	43	53	
Maynard town, Randolph County.....	426	416	0	3	0	0	1	6	3	
Maysville CDP, Benton County.....	130	107	0	7	2	0	2	12	2	
Melbourne city, Izard County.....	1,848	1,790	5	16	5	0	10	22	31	
Mena city, Polk County.....	5,737	5,414	14	89	47	4	38	131	195	
Menifee town, Conway County.....	302	22	251	0	0	0	13	16	18	
Midland town, Sebastian County.....	325	306	1	3	3	1	0	11	16	
Midway CDP, Baxter County.....	1,084	1,036	1	10	3	0	7	27	37	
Midway town, Hot Spring County.....	389	381	0	1	3	0	3	1	3	
Mineral Springs city, Howard County.....	1,208	566	553	2	1	0	62	24	155	
Minturn town, Lawrence County.....	109	105	1	0	0	0	0	3	0	
Mitchellville city, Desha County.....	360	10	340	0	0	0	8	2	13	
Monette city, Craighead County.....	1,501	1,431	3	4	0	0	51	12	85	
Monticello city, Drew County.....	9,467	5,691	3,443	21	70	4	122	116	217	
Montrose city, Ashley County.....	354	112	226	1	0	0	13	2	22	
Moorefield town, Independence County.....	137	135	1	0	0	0	1	0	1	
Moro town, Lee County.....	216	202	12	0	2	0	0	0	1	
Morrilton city, Conway County.....	6,767	5,217	1,071	46	51	0	209	173	439	
Morrison Bluff town, Logan County.....	64	60	0	1	0	0	0	3	4	
Mountainburg city, Crawford County.....	631	603	0	19	1	0	0	8	3	
Mountain Home city, Baxter County.....	12,448	12,022	35	63	72	7	67	182	245	
Mountain Pine city, Garland County.....	770	571	157	9	4	0	11	18	25	
Mountain View city, Stone County.....	2,748	2,670	5	6	14	0	19	34	39	
Mount Ida city, Montgomery County.....	1,076	1,023	1	15	0	0	8	29	30	
Mount Pleasant town, Izard County.....	414	394	9	3	1	2	0	5	0	
Mount Vernon town, Faulkner County.....	145	137	0	1	1	0	0	6	0	
Mulberry city, Crawford County.....	1,655	1,593	11	28	1	0	5	17	33	
Murfreesboro city, Pike County.....	1,641	1,456	125	6	7	0	13	34	29	
Nashville city, Howard County.....	4,627	2,594	1,430	17	71	8	446	61	760	
Natural Steps CDP, Pulaski County.....	426	401	16	3	2	0	2	2	6	
Newark city, Independence County.....	1,176	1,119	17	5	0	0	24	11	29	
New Blaine CDP, Logan County.....	174	171	0	0	0	0	1	2	4	
New Edinburg CDP, Cleveland County.....	127	108	17	0	0	0	2	0	7	
Newport city, Jackson County.....	7,879	5,303	2,274	42	38	16	79	127	201	
Nimmons town, Clay County.....	69	68	0	0	0	0	0	1	0	
Norfolk city, Baxter County.....	511	489	5	3	5	0	0	9	1	
Norman town, Montgomery County.....	378	357	0	1	4	0	3	13	8	
Norphlet city, Union County.....	844	789	34	2	0	0	2	17	23	
North Crossett CDP, Ashley County.....	3,119	2,633	405	12	8	1	24	36	65	
North Little Rock city, Pulaski County.....	62,304	33,655	24,754	244	584	42	1,689	1,336	3,557	
Oak Grove town, Carroll County.....	369	359	0	1	4	0	3	2	8	
Oak Grove Heights town, Greene County.....	889	867	9	1	2	0	10	0	11	
Oakhaven town, Hempstead County.....	63	61	0	0	2	0	0	0	0	
Oden town, Montgomery County.....	232	223	0	3	0	0	1	5	1	
Ogden city, Little River County.....	180	150	20	1	2	0	5	2	5	
Oil Trough town, Independence County.....	260	255	0	0	0	0	0	5	2	
O'Kean town, Randolph County.....	194	183	1	5	0	0	0	5	0	
Okolona town, Clark County.....	147	116	29	0	0	0	1	1	1	
Ola city, Yell County.....	1,281	1,134	7	21	7	0	87	25	231	
Omaha town, Boone County.....	169	156	0	1	0	1	2	9	3	
Oppelo city, Conway County.....	781	750	5	9	2	1	5	9	29	
Osceola city, Mississippi County.....	7,757	3,312	4,184	9	18	1	109	124	191	

Table 4.

Race and Hispanic or Latino Origin: 2010—Con.

[For information on confidentiality protection, nonsampling error, and definitions, see Selected Appendixes at <www.census.gov/prod/cen2010/cph-1-a.pdf>]

Not Hispanic or Latino									State County Place
Total	One race						Two or More Races		
	White	Black or African American	American Indian and Alaska Native	Asian	Native Hawaiian and Other Pacific Islander	Some Other Race			
									PLACE—Con.
507	229	273	1	0	0	0	4	McNeil city, Columbia County	
655	637	8	3	0	0	1	6	McRae city, White County	
743	94	637	0	1	0	0	11	Madison city, St. Francis County	
832	806	3	10	1	0	0	12	Magazine city, Logan County	
201	195	0	0	1	0	0	5	Magness town, Independence County	
5	5	0	0	0	0	0	0	Magnet Cove town, Hot Spring County	
11,321	6,174	4,822	35	144	3	14	129	Magnolia city, Columbia County	
9,873	6,490	3,071	40	36	5	7	224	Maivern city, Hot Spring County	
971	938	9	5	4	0	0	15	Mammoth Spring city, Fulton County	
3,246	3,193	17	10	5	1	0	20	Manila city, Mississippi County	
1,090	1,040	1	22	7	0	0	20	Mansfield city	
398	367	0	11	6	0	0	14	Scott County (part)	
692	673	1	11	1	0	0	6	Sebastian County (part)	
4,086	854	3,142	8	32	0	0	50	Marianna city, Lee County	
82	66	13	0	0	0	0	3	Marie town, Mississippi County	
12,095	8,299	3,434	51	180	1	2	128	Marion city, Crittenden County	
2,521	1,708	772	3	2	0	1	35	Marked Tree city, Poinsett County	
1,092	1,072	0	1	1	0	0	18	Marmaduke city, Greene County	
1,301	1,241	2	14	4	0	0	40	Marshall city, Searcy County	
1,173	416	736	3	2	0	0	16	Marvell city, Phillips County	
16,746	13,960	2,061	60	390	9	29	237	Maumelle city, Pulaski County	
2,181	2,017	111	10	4	0	0	39	Mayflower city, Faulkner County	
423	415	0	3	0	0	0	5	Maynard town, Randolph County	
128	107	0	7	2	0	0	12	Maysville CDP, Benton County	
1,817	1,775	5	16	5	0	0	16	Melbourne city, Izard County	
5,542	5,280	14	86	47	4	0	111	Mena city, Polk County	
284	21	251	0	0	0	0	12	Menifee town, Conway County	
309	292	1	3	3	1	0	9	Midland town, Sebastian County	
1,047	1,015	1	8	3	0	0	20	Midway CDP, Baxter County	
386	381	0	1	3	0	0	1	Midway town, Hot Spring County	
1,053	484	548	2	1	0	1	17	Mineral Springs city, Howard County	
109	105	1	0	0	0	0	3	Minturn town, Lawrence County	
347	10	335	0	0	0	0	2	Mitchellville city, Desha County	
1,416	1,397	3	4	0	0	0	12	Monette city, Craighead County	
9,250	5,612	3,438	20	70	2	3	105	Monticello city, Drew County	
332	107	223	1	0	0	0	1	Montrose city, Ashley County	
136	135	1	0	0	0	0	0	Moorefield town, Independence County	
215	201	12	0	2	0	0	0	Moro town, Lee County	
6,328	5,021	1,065	46	47	0	3	146	Morrilton city, Conway County	
60	60	0	0	0	0	0	0	Morrison Bluff town, Logan County	
628	601	0	19	1	0	0	7	Mountainburg city, Crawford County	
12,203	11,886	32	57	71	6	3	148	Mountain Home city, Baxter County	
745	554	157	9	4	0	3	18	Mountain Pine city, Garland County	
2,709	2,650	5	6	14	0	2	32	Mountain View city, Stone County	
1,046	1,004	1	14	0	0	0	27	Mount Ida city, Montgomery County	
414	394	9	3	1	2	0	5	Mount Pleasant town, Izard County	
145	137	0	1	1	0	0	6	Mount Vernon town, Faulkner County	
1,622	1,565	11	28	1	0	0	17	Mulberry city, Crawford County	
1,612	1,446	125	5	7	0	0	29	Murfreesboro city, Pike County	
3,867	2,315	1,408	15	68	8	4	49	Nashville city, Howard County	
420	398	16	2	2	0	0	2	Natural Steps CDP, Pulaski County	
1,147	1,114	17	5	0	0	0	11	Newark city, Independence County	
170	168	0	0	0	0	0	2	New Blaine CDP, Logan County	
120	103	17	0	0	0	0	0	New Edinburg CDP, Cleveland County	
7,678	5,216	2,263	39	38	16	0	106	Newport city, Jackson County	
69	68	0	0	0	0	0	1	Nimmons town, Clay County	
510	488	5	3	5	0	0	9	Norfolk city, Baxter County	
370	354	0	1	4	0	0	11	Norman town, Montgomery County	
821	774	30	2	0	0	0	15	Norphlet city, Union County	
3,054	2,602	405	10	8	1	0	28	North Crossett CDP, Ashley County	
58,747	32,126	24,648	209	571	37	70	1,086	North Little Rock city, Pulaski County	
361	355	0	1	4	0	0	1	Oak Grove town, Carroll County	
878	866	9	1	2	0	0	0	Oak Grove Heights town, Greene County	
63	61	0	0	2	0	0	0	Oakhaven town, Hempstead County	
231	223	0	3	0	0	0	5	Oden town, Montgomery County	
175	150	20	1	2	0	0	2	Ogden city, Little River County	
258	253	0	0	0	0	0	5	Oil Trough town, Independence County	
194	183	1	5	0	0	0	5	O'Kean town, Randolph County	
146	116	29	0	0	0	0	1	Okolona town, Clark County	
1,050	1,013	6	12	7	0	3	9	Ola city, Yell County	
166	156	0	0	0	1	0	9	Omaha town, Boone County	
752	727	5	9	2	1	0	8	Oppelo city, Conway County	
7,566	3,253	4,178	8	18	0	6	103	Osceola city, Mississippi County	

Table 4.

Race and Hispanic or Latino Origin: 2010—Con.

[For information on confidentiality protection, nonsampling error, and definitions, see Selected Appendixes at <www.census.gov/prod/cen2010/cph-1-a.pdf>]

State County Place	Total population	Race							Hispanic or Latino (of any race)
		One race							
		White	Black or African American	American Indian and Alaska Native	Asian	Native Hawaiian and Other Pacific Islander	Some Other Race	Two or More Races	
PLACE—Con.									
Oxford city, Izard County.....	670	644	1	13	5	0	0	7	3
Ozan town, Hempstead County.....	85	26	53	5	0	0	1	0	5
Ozark city, Franklin County.....	3,684	3,511	25	32	13	3	16	84	115
Palestine city, St. Francis County.....	681	537	129	4	1	0	0	10	3
Pangburn city, White County.....	601	574	10	3	0	0	1	13	16
Paragould city, Greene County.....	26,113	24,972	199	130	89	6	335	382	743
Paris city, Logan County.....	3,532	3,300	86	22	23	0	37	64	81
Parkdale city, Ashley County.....	277	81	186	0	0	0	10	0	12
Parkin city, Cross County.....	1,105	307	767	7	0	0	9	15	12
Patmos town, Hempstead County.....	64	59	0	0	0	0	4	1	4
Patterson city, Woodruff County.....	452	346	88	4	0	0	0	14	0
Peach Orchard city, Clay County.....	135	132	0	2	0	0	0	1	1
Pea Ridge city, Benton County.....	4,794	4,485	33	43	12	2	121	98	276
Perla town, Hot Spring County.....	241	97	136	0	1	0	4	3	4
Perry town, Perry County.....	270	264	1	2	0	0	0	3	5
Perrytown town, Hempstead County.....	272	194	67	0	1	0	3	7	6
Perryville city, Perry County.....	1,460	1,415	3	7	1	0	7	27	25
Piggott city, Clay County.....	3,849	3,772	17	3	5	0	10	42	61
Pindall town, Searcy County.....	112	111	0	0	0	0	0	1	0
Pine Bluff city, Jefferson County.....	49,083	10,699	37,083	90	308	4	336	563	712
Pineville town, Izard County.....	238	231	0	0	4	0	1	2	2
Piney CDP, Garland County.....	4,699	4,178	199	29	30	1	129	133	306
Plainview city, Yell County.....	608	598	0	6	0	0	2	2	8
Pleasant Plains town, Independence County	349	339	0	0	1	0	0	9	9
Plumerville city, Conway County.....	826	574	205	8	0	0	14	25	32
Pocahontas city, Randolph County.....	6,608	6,318	65	36	17	1	75	96	158
Pollard city, Clay County.....	222	220	0	0	0	0	0	2	2
Portia town, Lawrence County.....	437	432	0	0	0	0	0	5	3
Portland city, Ashley County.....	430	261	159	0	1	0	4	5	4
Pottsville city, Pope County.....	2,838	2,620	24	19	16	0	100	59	163
Powhatan town, Lawrence County.....	72	72	0	0	0	0	0	0	0
Poyen town, Grant County.....	290	275	4	1	0	0	4	6	14
Prairie Creek CDP, Benton County.....	2,066	1,965	10	27	26	1	10	27	42
Prairie Grove city, Washington County.....	4,380	4,023	33	129	30	6	67	92	196
Prattsville town, Grant County.....	305	302	1	0	0	0	2	0	2
Prescott city, Nevada County.....	3,296	1,525	1,646	9	3	1	56	56	96
Pyatt town, Marion County.....	221	214	0	1	0	0	1	5	2
Quitman city.....	762	742	2	2	1	5	5	5	10
Cleburne County (part).....	732	717	2	2	1	0	5	5	10
Faulkner County (part).....	30	25	0	0	0	5	0	0	0
Ratcliff city, Logan County.....	202	191	1	3	0	0	6	1	8
Ravenden town, Lawrence County.....	470	466	0	1	0	0	0	3	4
Ravenden Springs town, Randolph County..	118	117	0	1	0	0	0	0	0
Reader CDP.....	66	32	28	0	5	0	0	1	0
Nevada County (part).....	17	13	4	0	0	0	0	0	0
Ouachita County (part).....	49	19	24	0	5	0	0	1	0
Rector city, Clay County.....	1,977	1,922	3	6	2	0	20	24	43
Redfield city, Jefferson County.....	1,297	1,189	62	1	7	0	8	30	23
Reed town, Desha County.....	141	9	125	0	0	0	5	2	7
Reyno city, Randolph County.....	456	435	2	6	0	0	2	11	4
Rison city, Cleveland County.....	1,344	812	493	2	2	0	19	16	27
Rockport city, Hot Spring County.....	755	720	23	4	2	0	1	5	4
Rockwell CDP, Garland County.....	3,780	3,486	135	15	31	1	30	82	98
Roe town, Monroe County.....	114	100	10	0	0	0	0	4	3
Rogers city, Benton County.....	55,964	41,223	801	580	1,431	143	10,115	1,671	17,619
Roland CDP, Pulaski County.....	746	671	54	6	2	1	1	11	23
Rondo town, Lee County.....	198	54	140	0	0	0	0	4	1
Rose Bud town, White County.....	482	434	0	1	1	0	23	23	34
Rosston town, Nevada County.....	261	96	163	0	0	0	0	2	1
Rudy town, Crawford County.....	61	57	0	0	0	0	4	0	4
Russell town, White County.....	216	209	0	3	0	0	0	4	3
Russellville city, Pope County.....	27,920	23,238	1,536	182	433	11	1,867	653	3,279
Rye CDP, Cleveland County.....	146	135	0	0	0	0	9	2	10
St. Charles town, Arkansas County.....	230	225	1	0	1	0	0	3	0
St. Francis city, Clay County.....	250	237	2	3	1	0	0	7	3
St. Joe town, Searcy County.....	132	123	0	9	0	0	0	0	6
St. Paul town, Madison County.....	113	112	0	0	0	0	0	1	1
Salem city, Fulton County.....	1,635	1,577	5	10	5	0	9	29	23
Salem CDP, Saline County.....	2,607	2,548	17	5	5	0	18	14	45
Salesville city, Baxter County.....	450	431	0	3	0	0	0	16	20

Table 4.

Race and Hispanic or Latino Origin: 2010—Con.

[For information on confidentiality protection, nonsampling error, and definitions, see Selected Appendixes at <www.census.gov/prod/cen2010/cph-1-a.pdf>]

Not Hispanic or Latino								State County Place
Total	One race						Two or More Races	
	White	Black or African American	American Indian and Alaska Native	Asian	Native Hawaiian and Other Pacific Islander	Some Other Race		
PLACE—Con.								
667	641	1	13	5	0	0	7	Oxford city, Izard County
80	26	53	1	0	0	0	0	Ozan town, Hempstead County
3,569	3,436	20	31	13	3	0	66	Ozark city, Franklin County
678	534	129	4	1	0	0	10	Palestine city, St. Francis County
585	564	5	2	0	0	1	13	Pangburn city, White County
25,370	24,643	198	115	89	6	10	309	Paragould city, Greene County
3,451	3,267	85	21	23	0	0	55	Paris city, Logan County
265	81	184	0	0	0	0	0	Parkdale city, Ashley County
1,093	304	767	7	0	0	0	15	Parkin city, Cross County
60	59	0	0	0	0	0	1	Patmos town, Hempstead County
452	346	88	4	0	0	0	14	Patterson city, Woodruff County
134	132	0	2	0	0	0	0	Peach Orchard city, Clay County
4,518	4,347	31	43	12	2	1	82	Pea Ridge city, Benton County
237	97	136	0	1	0	0	3	Perla town, Hot Spring County
265	259	1	2	0	0	0	3	Perry town, Perry County
266	192	67	0	1	0	0	6	Perrytown town, Hempstead County
1,435	1,402	3	6	1	0	0	23	Perryville city, Perry County
3,788	3,734	17	3	5	0	0	29	Piggott city, Clay County
112	111	0	0	0	0	0	1	Pindall town, Searcy County
48,371	10,489	36,946	81	306	4	36	509	Pine Bluff city, Jefferson County
236	230	0	0	4	0	0	2	Pineville town, Izard County
4,393	4,037	198	26	30	1	5	96	Piney CDP, Garland County
600	592	0	6	0	0	0	2	Plainview city, Yell County
340	334	0	0	1	0	0	5	Pleasant Plains town, Independence County
794	563	205	8	0	0	0	18	Plumerville city, Conway County
6,450	6,267	65	35	13	1	0	69	Pocahontas city, Randolph County
220	219	0	0	0	0	0	1	Pollard city, Clay County
434	429	0	0	0	0	0	5	Portia town, Lawrence County
426	261	159	0	1	0	0	5	Portland city, Ashley County
2,675	2,574	22	17	15	0	0	47	Pottsville city, Pope County
72	72	0	0	0	0	0	0	Powhatan town, Lawrence County
276	274	0	1	0	0	0	1	Poyen town, Grant County
2,024	1,932	10	27	26	1	2	26	Prairie Creek CDP, Benton County
4,184	3,906	30	129	30	6	0	83	Prairie Grove city, Washington County
303	302	1	0	0	0	0	0	Prattville town, Grant County
3,200	1,498	1,642	9	3	1	0	47	Prescott city, Nevada County
219	213	0	1	0	0	0	5	Pyatt town, Marion County
752	740	2	2	0	5	0	3	Quitman city
722	715	2	2	0	0	0	3	Cleburne County (part)
30	25	0	0	0	5	0	0	Faulkner County (part)
194	189	1	3	0	0	0	1	Ratcliff city, Logan County
466	462	0	1	0	0	0	3	Ravenden town, Lawrence County
118	117	0	1	0	0	0	0	Ravenden Springs town, Randolph County
66	32	28	0	5	0	0	1	Reader CDP
17	13	4	0	0	0	0	0	Nevada County (part)
49	19	24	0	5	0	0	1	Ouachita County (part)
1,934	1,907	3	5	2	0	0	17	Rector city, Clay County
1,274	1,171	62	1	7	0	3	30	Redfield city, Jefferson County
134	7	125	0	0	0	0	2	Reed town, Desha County
452	433	2	6	0	0	0	11	Reyno city, Randolph County
1,317	806	492	2	2	0	0	15	Rison city, Cleveland County
751	717	23	4	2	0	0	5	Rockport city, Hot Spring County
3,682	3,430	133	14	30	1	0	74	Rockwell CDP, Garland County
111	97	10	0	0	0	0	4	Roe town, Monroe County
38,345	34,718	716	468	1,400	135	75	833	Rogers city, Benton County
723	653	51	5	2	1	0	11	Roland CDP, Pulaski County
197	53	140	0	0	0	0	4	Rondo town, Lee County
448	426	0	1	1	0	0	20	Rose Bud town, White County
260	96	162	0	0	0	0	2	Rosston town, Nevada County
57	57	0	0	0	0	0	0	Rudy town, Crawford County
213	206	0	3	0	0	0	4	Russell town, White County
24,641	22,060	1,505	133	427	10	23	483	Russellville city, Pope County
136	134	0	0	0	0	0	2	Rye CDP, Cleveland County
230	225	1	0	1	0	0	3	St. Charles town, Arkansas County
247	235	2	3	1	0	0	6	St. Francis city, Clay County
126	117	0	9	0	0	0	0	St. Joe town, Searcy County
112	112	0	0	0	0	0	0	St. Paul town, Madison County
1,612	1,570	5	10	5	0	0	22	Salem city, Fulton County
2,562	2,525	17	5	5	0	1	9	Salem CDP, Saline County
430	415	0	3	0	0	0	12	Salesville city, Baxter County

Table 4.

Race and Hispanic or Latino Origin: 2010—Con.

[For information on confidentiality protection, nonsampling error, and definitions, see Selected Appendixes at <www.census.gov/prod/cen2010/cph-1-a.pdf>]

State County Place	Total population	Race							Two or More Races	Hispanic or Latino (of any race)
		One race								
		White	Black or African American	American Indian and Alaska Native	Asian	Native Hawaiian and Other Pacific Islander	Some Other Race			
PLACE—Con.										
Scott CDP.....	72	37	30	0	0	0	4	1	5	
Lonoke County (part).....	22	13	4	0	0	0	4	1	5	
Pulaski County (part).....	50	24	26	0	0	0	0	0	0	
Scranton city, Logan County.....	224	215	0	3	2	0	0	4	0	
Searcy city, White County.....	22,858	19,839	1,711	115	287	17	445	444	1,041	
Sedgwick town, Lawrence County.....	152	151	0	0	0	0	0	1	0	
Shannon Hills city, Saline County.....	3,143	2,246	668	10	41	0	108	70	222	
Sheridan city, Grant County.....	4,603	4,372	73	20	22	1	59	56	131	
Sherrill town, Jefferson County.....	84	37	47	0	0	0	0	0	1	
Sherwood city, Pulaski County.....	29,523	22,232	5,464	155	464	20	481	707	1,181	
Shirley town, Van Buren County.....	291	282	0	1	0	0	0	8	5	
Sidney town, Sharp County.....	181	173	5	3	0	0	0	0	3	
Siloam Springs city, Benton County.....	15,039	11,153	119	695	234	7	2,077	754	3,128	
Smackover city, Union County.....	1,865	1,333	467	8	1	3	13	40	23	
Smithville town, Lawrence County.....	78	76	0	0	0	0	0	2	1	
South Lead Hill town, Boone County.....	102	102	0	0	0	0	0	0	1	
Sparkman city, Dallas County.....	427	241	164	0	0	0	14	8	21	
Springdale city.....	69,797	45,185	1,251	679	1,363	3,976	15,332	2,011	24,692	
Benton County (part).....	6,054	4,863	126	68	176	119	594	108	992	
Washington County (part).....	63,743	40,322	1,125	611	1,187	3,857	14,738	1,903	23,700	
Springtown town, Benton County.....	87	66	0	12	0	0	7	2	11	
Stamps city, Lafayette County.....	1,693	695	962	7	1	0	11	17	29	
Star City city, Lincoln County.....	2,274	1,705	510	15	5	0	8	31	20	
Staves CDP, Cleveland County.....	116	113	1	0	0	0	0	2	1	
Stephens city, Ouachita County.....	891	364	515	1	0	1	10	8	8	
Strawberry town, Lawrence County.....	302	291	0	0	2	0	2	7	2	
Strong city, Union County.....	558	176	339	1	1	0	30	11	46	
Stuttgart city, Arkansas County.....	9,326	5,477	3,408	17	69	0	225	130	329	
Subiaco town, Logan County.....	572	496	20	5	45	0	0	6	5	
Success town, Clay County.....	149	145	0	0	0	0	0	4	0	
Sulphur Rock town, Independence County..	456	437	8	3	0	0	0	8	2	
Sulphur Springs city, Benton County.....	511	451	3	12	1	22	6	16	22	
Sulphur Springs CDP, Jefferson County.....	1,101	988	69	9	9	1	9	16	15	
Summit city, Marion County.....	604	565	1	6	3	0	5	24	12	
Sunset town, Crittenden County.....	198	8	182	0	0	0	6	2	6	
Sweet Home CDP, Pulaski County.....	849	201	592	8	7	0	16	25	22	
Swifton city, Jackson County.....	798	771	8	1	0	0	5	13	9	
Taylor city, Columbia County.....	566	541	17	3	1	0	0	4	7	
Texarkana city, Miller County.....	29,919	18,674	9,928	170	167	15	364	601	844	
Thornton city, Calhoun County.....	407	265	126	1	1	0	9	5	11	
Tillar city.....	225	189	27	2	0	0	6	1	7	
Desha County (part).....	21	20	0	1	0	0	0	0	0	
Drew County (part).....	204	169	27	1	0	0	6	1	7	
Tinsman town, Calhoun County.....	54	49	4	1	0	0	0	0	0	
Tollette town, Howard County.....	240	7	232	1	0	0	0	0	0	
Tontitown city, Washington County.....	2,460	2,285	8	13	14	1	79	60	140	
Traskwood city, Saline County.....	518	507	3	0	0	0	0	8	0	
Trumann city, Poinsett County.....	7,243	6,540	488	28	23	0	84	80	194	
Tuckerman city, Jackson County.....	1,862	1,727	113	5	0	0	3	14	12	
Tull town, Grant County.....	448	436	1	2	2	0	2	5	13	
Tumbling Shoals CDP, Cleburne County.....	978	952	7	5	5	1	0	8	12	
Tupelo town, Jackson County.....	180	161	0	0	0	0	16	3	28	
Turrell city, Crittenden County.....	615	89	523	0	0	0	0	3	2	
Twin Groves town, Faulkner County.....	335	140	185	5	0	0	0	5	2	
Tyronza city, Poinsett County.....	762	720	21	0	0	1	8	12	20	
Ulm town, Prairie County.....	170	159	9	0	0	0	1	1	3	
Valley Springs town, Boone County.....	183	175	1	2	0	0	0	5	7	
Van Buren city, Crawford County.....	22,791	18,752	490	539	712	12	1,479	807	2,653	
Vandervoort town, Polk County.....	87	86	0	1	0	0	0	0	1	
Victoria town, Mississippi County.....	37	35	0	0	0	0	2	0	2	
Vilonia city, Faulkner County.....	3,815	3,666	21	25	8	0	30	65	101	
Viola town, Fulton County.....	337	324	2	0	0	0	0	11	1	
Wabbaseka town, Jefferson County.....	255	57	193	1	0	0	0	4	4	
Waldenburg town, Poinsett County.....	61	60	1	0	0	0	0	0	0	
Waldo city, Columbia County.....	1,372	420	922	1	1	0	7	21	16	
Waldron city, Scott County.....	3,618	3,075	14	35	94	0	296	104	561	
Walnut Ridge city, Lawrence County.....	4,890	4,725	92	18	10	1	8	36	47	
Ward city, Lonoke County.....	4,067	3,821	44	49	23	0	21	109	125	
Warren city, Bradley County.....	6,003	2,722	2,454	17	18	0	715	77	901	
Washington city, Hempstead County.....	180	94	78	0	1	0	4	3	4	
Watson city, Desha County.....	211	144	63	0	0	0	2	2	3	

Table 4.

Race and Hispanic or Latino Origin: 2010—Con.

[For information on confidentiality protection, nonsampling error, and definitions, see Selected Appendixes at <www.census.gov/prod/cen2010/cph-1-a.pdf>]

Not Hispanic or Latino									State County Place
Total	One race						Two or More Races		
	White	Black or African American	American Indian and Alaska Native	Asian	Native Hawaiian and Other Pacific Islander	Some Other Race			
PLACE—Con.									
67	37	30	0	0	0	0	0	0	Scott CDP
17	13	4	0	0	0	0	0	0	Lonoke County (part)
50	24	26	0	0	0	0	0	0	Pulaski County (part)
224	215	0	3	2	0	0	0	4	Scranton city, Logan County
21,817	19,307	1,697	114	282	15	15	387	1	Searcy city, White County
152	151	0	0	0	0	0	0	1	Sedgwick town, Lawrence County
2,921	2,150	665	10	41	0	4	51	1	Shannon Hills city, Saline County
4,472	4,315	72	18	22	0	2	43	0	Sheridan city, Grant County
83	36	47	0	0	0	0	0	0	Sherrill town, Jefferson County
28,342	21,681	5,439	137	461	18	43	563	8	Sherwood city, Pulaski County
286	277	0	1	0	0	0	0	0	Shirley town, Van Buren County
178	173	5	0	0	0	0	0	0	Sidney town, Sharp County
11,911	10,314	111	651	227	6	23	579	0	Siloam Springs city, Benton County
1,842	1,325	466	8	1	3	0	39	2	Smackover city, Union County
77	75	0	0	0	0	0	0	0	Smithville town, Lawrence County
101	101	0	0	0	0	0	0	0	South Lead Hill town, Boone County
406	236	164	0	0	0	0	6	0	Sparkman city, Dallas County
45,105	36,798	1,160	534	1,336	3,967	105	1,205	0	Springdale city
5,062	4,497	118	62	173	119	6	87	0	Benton County (part)
40,043	32,301	1,042	472	1,163	3,848	99	1,118	0	Washington County (part)
76	62	0	12	0	0	0	2	0	Springtown town, Benton County
1,664	684	959	5	1	0	0	15	0	Stamps city, Lafayette County
2,254	1,694	509	15	5	0	0	31	0	Star City city, Lincoln County
115	112	1	0	0	0	0	2	0	Staves CDP, Cleveland County
883	362	509	1	0	0	1	10	0	Stephens city, Ouachita County
300	291	0	0	2	0	1	6	0	Strawberry town, Lawrence County
512	161	339	1	1	0	0	10	0	Strong city, Union County
8,997	5,386	3,396	16	69	0	8	122	0	Stuttgart city, Arkansas County
567	492	20	5	45	0	0	5	0	Subiaco town, Logan County
149	145	0	0	0	0	0	4	0	Success town, Clay County
454	435	8	3	0	0	0	8	0	Sulphur Rock town, Independence County
489	439	3	12	1	22	0	12	0	Sulphur Springs city, Benton County
1,086	984	68	9	9	1	0	15	0	Sulphur Springs CDP, Jefferson County
592	562	1	5	3	0	0	21	0	Summit city, Marion County
192	8	182	0	0	0	0	2	0	Sunset town, Crittenden County
827	200	592	8	7	0	0	20	0	Sweet Home CDP, Pulaski County
789	770	8	1	0	0	0	10	0	Swifton city, Jackson County
559	535	17	2	1	0	0	4	0	Taylor city, Columbia County
29,075	18,356	9,853	160	166	15	30	495	0	Texarkana city, Miller County
396	261	126	1	1	0	2	5	0	Thornton city, Calhoun County
218	188	27	2	0	0	0	1	0	Tillar city
21	20	0	1	0	0	0	0	0	Desha County (part)
197	168	27	1	0	0	0	1	0	Drew County (part)
54	49	4	1	0	0	0	0	0	Tinsman town, Calhoun County
240	7	232	1	0	0	0	0	0	Tollette town, Howard County
2,320	2,225	8	13	14	1	3	56	0	Tontitown city, Washington County
518	507	3	0	0	0	0	8	0	Traskwood city, Saline County
7,049	6,450	479	28	23	0	6	63	0	Trumann city, Poinsett County
1,850	1,719	113	4	0	0	1	13	0	Tuckerman city, Jackson County
435	426	1	2	2	0	0	4	0	Tull town, Grant County
966	946	4	5	5	1	0	5	0	Tumbling Shoals CDP, Cleburne County
152	149	0	0	0	0	0	3	0	Tupelo town, Jackson County
613	87	523	0	0	0	0	3	0	Turrell city, Crittenden County
333	138	185	5	0	0	0	5	0	Twin Groves town, Faulkner County
742	711	20	0	0	1	0	10	0	Tyrone city, Poinsett County
167	157	9	0	0	0	0	1	0	Ulm town, Prairie County
176	172	1	2	0	0	0	0	0	Valley Springs town, Boone County
20,138	17,835	467	517	700	11	19	589	0	Van Buren city, Crawford County
86	85	0	1	0	0	0	0	0	Vandervoort town, Polk County
35	35	0	0	0	0	0	0	0	Victoria town, Mississippi County
3,714	3,607	21	24	7	0	2	53	0	Vilonia city, Faulkner County
336	323	2	0	0	0	0	11	0	Viola town, Fulton County
251	54	193	1	0	0	0	3	0	Wabbaseka town, Jefferson County
61	60	1	0	0	0	0	0	0	Waldenburg town, Poinsett County
1,356	416	922	1	1	0	3	13	0	Waldo city, Columbia County
3,057	2,845	14	27	94	0	0	77	0	Waldron city, Scott County
4,843	4,689	92	16	10	1	0	35	0	Walnut Ridge city, Lawrence County
3,942	3,736	42	41	22	0	9	92	0	Ward city, Lonoke County
5,102	2,583	2,451	6	16	0	0	46	0	Warren city, Bradley County
176	94	78	0	1	0	0	3	0	Washington city, Hempstead County
208	143	63	0	0	0	0	2	0	Watson city, Desha County

Table 4.

Race and Hispanic or Latino Origin: 2010—Con.

[For information on confidentiality protection, nonsampling error, and definitions, see Selected Appendixes at <www.census.gov/prod/cen2010/cph-1-a.pdf>]

State County Place	Total population	Race							Two or More Races	Hispanic or Latino (of any race)
		One race								
		White	Black or African American	American Indian and Alaska Native	Asian	Native Hawaiian and Other Pacific Islander	Some Other Race			
PLACE—Con.										
Weiner city, Poinsett County.....	716	674	13	5	2	0	16	6	19	
Weldon town, Jackson County.....	75	72	1	0	0	0	1	1	1	
West Crossett CDP, Ashley County.....	1,256	796	420	0	0	0	19	21	28	
Western Grove town, Newton County.....	384	368	0	4	0	0	0	12	10	
West Fork city, Washington County.....	2,317	2,188	2	27	11	8	10	71	76	
West Memphis city, Crittenden County.....	26,245	9,020	16,667	52	103	6	145	252	419	
West Point town, White County.....	185	160	13	0	0	0	12	0	13	
Wheatley city, St. Francis County.....	355	259	95	0	0	0	0	1	2	
Whelen Springs town, Clark County.....	92	78	12	2	0	0	0	0	2	
White Hall city, Jefferson County.....	5,526	4,629	586	17	211	2	21	60	78	
Wickes town, Polk County.....	754	491	3	16	0	0	226	18	393	
Widener town, St. Francis County.....	273	98	168	0	0	0	3	4	14	
Wiederkehr Village city, Franklin County.....	38	37	0	0	0	0	0	1	0	
Williford town, Sharp County.....	75	65	0	3	0	0	0	7	0	
Willisville town, Nevada County.....	152	126	22	0	0	0	4	0	4	
Wilmar city, Drew County.....	511	134	364	0	0	0	10	3	11	
Wilmot city, Ashley County.....	550	115	422	1	0	0	9	3	15	
Wilson city, Mississippi County.....	903	680	196	3	6	0	4	14	9	
Wilton city, Little River County.....	374	236	130	0	0	0	4	4	6	
Winchester town, Drew County.....	167	45	115	1	2	0	0	4	0	
Winslow city, Washington County.....	391	375	1	2	2	0	1	10	8	
Winthrop city, Little River County.....	192	176	4	3	0	1	0	8	3	
Woodlawn CDP, Cleveland County.....	209	207	0	0	0	0	2	0	3	
Woodson CDP, Pulaski County.....	403	87	287	2	19	0	7	1	9	
Wooster town, Faulkner County.....	860	817	0	8	6	0	8	21	14	
Wrightsville city, Pulaski County.....	2,114	716	1,325	7	7	2	26	31	71	
Wynne city, Cross County.....	8,367	5,498	2,631	15	73	0	51	99	160	
Yarborough Landing CDP, Little River County.....	487	463	7	10	0	0	6	1	7	
Yelville city, Marion County.....	1,204	1,169	2	10	3	0	3	17	31	
Zinc town, Boone County.....	103	91	1	0	0	0	1	10	2	

Table 4.

Race and Hispanic or Latino Origin: 2010—Con.

[For information on confidentiality protection, nonsampling error, and definitions, see Selected Appendixes at <www.census.gov/prod/cen2010/cph-1-a.pdf>]

Not Hispanic or Latino									State County Place
Total	One race						Two or More Races		
	White	Black or African American	American Indian and Alaska Native	Asian	Native Hawaiian and Other Pacific Islander	Some Other Race			
									PLACE—Con.
697	673	13	5	2	0	3	1	1	Weiner city, Poinsett County
74	72	1	0	0	0	0	0	1	Weldon town, Jackson County
1,228	794	419	0	0	0	0	15	15	West Crossett CDP, Ashley County
374	359	0	4	0	0	0	11	11	Western Grove town, Newton County
2,241	2,131	2	26	11	8	0	63	63	West Fork city, Washington County
25,826	8,843	16,608	39	103	4	12	217	217	West Memphis city, Crittenden County
172	159	13	0	0	0	0	0	0	West Point town, White County
353	257	95	0	0	0	0	1	1	Wheatley city, St. Francis County
90	76	12	2	0	0	0	0	0	Whelen Springs town, Clark County
5,448	4,584	584	17	207	2	3	51	51	White Hall city, Jefferson County
361	334	0	16	0	0	0	11	11	Wickes town, Polk County
259	90	164	0	0	0	1	4	4	Widener town, St. Francis County
38	37	0	0	0	0	0	1	1	Wiederkehr Village city, Franklin County
75	65	0	3	0	0	0	7	7	Williford town, Sharp County
148	126	22	0	0	0	0	0	0	Willisville town, Nevada County
500	133	364	0	0	0	0	3	3	Wilmar city, Drew County
535	109	422	1	0	0	0	3	3	Wilmot city, Ashley County
894	674	196	3	6	0	1	14	14	Wilson city, Mississippi County
368	235	130	0	0	0	0	3	3	Wilton city, Little River County
167	45	115	1	2	0	0	4	4	Winchester town, Drew County
383	370	1	2	2	0	0	8	8	Winslow city, Washington County
189	173	4	3	0	1	0	8	8	Winthrop city, Little River County
206	206	0	0	0	0	0	0	0	Woodlawn CDP, Cleveland County
394	85	286	1	19	0	2	1	1	Woodson CDP, Pulaski County
846	813	0	8	6	0	0	19	19	Wooster town, Faulkner County
2,043	682	1,315	7	7	1	2	29	29	Wrightsville city, Pulaski County
8,207	5,409	2,628	15	73	0	1	81	81	Wynne city, Cross County
480	460	7	10	0	0	2	1	1	Yarborough Landing CDP, Little River County
1,173	1,144	2	10	3	0	0	14	14	Yellville city, Marion County
101	91	1	0	0	0	0	9	9	Zinc town, Boone County

Table 5.
Population for Selected Categories of Race: 2010

[For information on confidentiality protection, nonsampling error, and definitions, see Selected Appendixes at <www.census.gov/prod/cen2010/cph-1-a.pdf>]

State County County Subdivision Place	Race in combination with one or more other races						Race alone or in combination with one or more other races					
	White	Black or African American	American Indian and Alaska Native	Asian	Native Hawaiian and Other Pacific Islander	Some Other Race	White	Black or African American	American Indian and Alaska Native	Asian	Native Hawaiian and Other Pacific Islander	Some Other Race
	Arkansas.....	51,436	18,815	25,340	8,841	1,986	10,672	2,296,665	468,710	47,588	44,943	7,849
Arkansas County.....	217	137	107	17	9	31	13,876	4,798	143	109	11	351
Arkansas township.....	0	0	0	0	0	0	84	8	0	0	0	0
Barton township.....	1	1	0	0	0	2	204	2	1	3	0	2
Bayou Meto township.....	1	1	0	0	0	0	178	6	0	0	0	4
Brewer township.....	0	0	0	0	0	0	50	0	0	0	0	0
Chester township.....	6	0	6	0	0	0	260	0	6	0	0	0
Crockett township.....	0	0	0	0	0	0	104	0	0	0	0	0
Garland township.....	4	0	0	2	2	2	130	4	0	2	2	2
Gum Pond township.....	113	87	46	12	4	14	5,448	3,542	67	63	4	238
Stuttgart city (part).....	104	77	41	12	4	12	5,147	3,447	58	63	4	235
Henton township.....	1	0	0	0	0	1	381	112	2	0	0	2
Humphrey city (part).....	1	0	0	0	0	1	138	110	0	0	0	2
Keaton township.....	8	2	5	0	0	1	759	132	6	0	0	3
La Grue township.....	53	28	22	3	1	7	3,665	751	31	19	1	80
DeWitt city.....	44	26	17	1	0	4	2,496	732	26	13	0	72
McFall township.....	0	4	4	0	0	0	82	20	4	0	0	0
Mill Bayou township.....	5	1	5	0	0	1	528	22	5	0	1	1
Almyra town.....	0	0	0	0	0	0	277	6	0	0	0	0
Morris township.....	13	11	10	0	2	2	631	57	10	19	3	4
Stuttgart city (part).....	7	3	3	0	0	1	441	41	3	18	0	3
Point Deluce township.....	3	0	3	0	0	0	191	6	3	0	0	5
Prairie township.....	5	0	4	0	0	1	579	29	4	1	0	1
St. Charles town.....	3	0	3	0	0	0	228	1	3	1	0	0
Stanley township.....	4	2	2	0	0	0	602	107	4	2	0	9
Gillett city.....	4	2	2	0	0	0	576	107	4	1	0	7
Ashley County.....	219	87	92	18	9	84	15,362	5,727	162	58	12	793
Banner township.....	5	3	0	0	0	2	114	5	1	0	0	43
Bayou township.....	0	0	0	0	0	0	54	0	0	0	0	1
Bearhouse township.....	0	0	0	0	0	0	24	13	0	0	0	0
Beech Creek township.....	0	0	0	0	0	0	46	0	0	0	0	0
Carter township.....	31	9	14	4	1	29	3,007	991	40	9	3	406
Hamburg city.....	25	7	14	3	0	23	1,689	866	34	7	1	296
De Bastrop township.....	1	0	0	0	1	2	111	196	0	0	1	13
Parkdale city.....	0	0	0	0	0	0	81	186	0	0	0	10
Egypt township.....	113	52	43	9	6	26	7,292	3,198	66	43	7	142
Crossett city.....	58	28	15	8	0	13	3,083	2,354	23	34	0	76
North Crossett CDP (part).....	31	14	15	0	4	7	2,458	372	27	8	5	31
West Crossett CDP.....	18	7	10	1	2	4	814	427	10	1	2	23
Elon township.....	6	3	0	0	0	3	430	42	3	0	0	8
Extra township.....	1	0	1	1	0	0	282	6	1	1	0	16
Longview township.....	14	1	8	0	0	6	826	36	11	0	0	32
Marais Saline township.....	0	0	0	0	0	0	133	0	0	0	0	0
Mill Creek township.....	16	6	8	2	0	1	1,399	161	8	2	0	5
North Crossett CDP (part).....	1	0	1	0	0	1	207	47	1	0	0	1
Montrose township.....	1	1	0	1	0	1	120	233	1	1	0	14
Montrose city.....	1	1	0	1	0	1	113	227	1	1	0	14
Portland township.....	7	2	5	0	0	0	331	204	5	1	0	6
Portland city.....	5	0	5	0	0	0	266	159	5	1	0	4
Prairie township.....	7	6	6	0	0	6	248	27	7	0	0	9
Union township.....	3	1	2	0	0	0	39	11	2	0	0	11
White township.....	10	1	2	0	0	7	712	117	13	0	0	65
Fountain Hill town.....	2	1	0	0	0	1	112	57	1	0	0	7
Wilmot township.....	4	2	3	1	1	1	194	455	4	1	1	22
Wilmot city.....	2	1	3	0	0	0	117	423	4	0	0	9
Baxter County.....	592	63	405	90	23	74	40,823	130	637	259	40	267
Bayou township.....	8	3	7	0	0	0	357	3	7	1	0	1
Big Flat township.....	4	0	4	0	0	0	198	0	4	0	0	0
Big Flat town (part).....	1	0	1	0	0	0	104	0	1	0	0	0
Buckhorn township.....	19	2	13	0	0	4	962	2	18	2	0	4
Briardiff city (part).....	0	0	0	0	0	0	5	0	0	0	0	0
Norfolk city (part).....	0	0	0	0	0	0	49	0	1	0	0	0
Salesville city.....	16	2	10	0	0	4	447	2	13	0	0	4
Buford township.....	6	0	5	0	0	1	1,278	1	10	5	0	7
Greenwood township.....	0	0	0	0	0	0	161	0	3	0	0	0
Grover township.....	27	2	20	5	1	1	2,408	5	26	16	1	11
Lakeview city.....	6	2	5	1	0	0	733	2	7	5	0	2
Midway CDP (part).....	4	0	0	3	0	1	289	0	1	4	0	2
Independence township.....	30	5	14	2	3	9	1,867	6	23	7	6	15
Midway CDP (part).....	7	0	0	0	0	7	258	0	1	0	0	13
Mountain Home city (part).....	0	0	0	0	0	0	0	0	0	0	0	0
Logan township.....	29	1	28	3	0	1	1,543	5	41	5	2	1
Midway CDP (part).....	16	0	15	1	0	0	516	1	23	3	0	0
Lone Rock township.....	6	0	6	0	0	0	402	1	10	8	0	0
Norfolk city (part).....	0	0	0	0	0	0	85	0	1	3	0	0
Matney township.....	2	0	2	0	0	0	105	0	4	0	0	0
Mill township.....	53	0	40	5	0	9	2,450	6	52	10	2	12
Mountain Home township.....	258	34	158	54	11	39	19,294	72	270	151	19	143

Table 5.

Population for Selected Categories of Race: 2010—Con.

[For information on confidentiality protection, nonsampling error, and definitions, see Selected Appendixes at <www.census.gov/prod/cen2010/cph-1-a.pdf>]

State County County Subdivision Place	Race in combination with one or more other races					Race alone or in combination with one or more other races						
	White	Black or African American	American Indian and Alaska Native	Asian	Native Hawaiian and Other Pacific Islander	Some Other Race	White	Black or African American	American Indian and Alaska Native	Asian	Native Hawaiian and Other Pacific Islander	Some Other Race
Baxter County—Con.												
Mountain Home township—Con.												
Mountain Home city (part).....	177	25	95	46	8	27	12,190	60	158	118	15	94
North Fork township.....	27	3	22	2	0	0	1,547	8	31	7	1	7
Norfolk city (part).....	9	2	6	1	0	0	364	7	7	3	0	0
Pigeon township.....	21	1	13	4	3	0	1,817	3	33	12	3	3
Union township.....	19	3	15	3	0	2	1,845	4	20	7	0	2
Briarcliff city (part).....	0	0	0	0	0	0	231	0	0	0	0	0
Whiteville township.....	83	9	58	12	5	8	4,589	14	85	28	6	61
Cotter city.....	23	0	17	3	0	3	930	1	30	5	0	27
Gassville city.....	38	7	21	7	5	5	2,028	8	32	19	6	29
Mountain Home city (part).....	0	0	0	0	0	0	9	0	0	0	0	0
Benton County.....	5,441	789	2,866	1,109	243	1,599	188,258	3,603	6,617	7,428	914	20,660
Township 1.....	202	22	109	41	11	54	12,506	49	310	126	29	430
Avoca town (part).....	10	0	4	5	0	1	288	0	6	7	1	40
Garfield town.....	8	2	3	0	3	0	485	2	6	0	13	4
Gateway town.....	5	1	2	1	0	1	368	1	19	3	0	19
Lost Bridge Village CDP.....	1	0	0	0	1	0	416	1	11	1	3	3
Prairie Creek CDP.....	26	3	17	7	1	1	1,991	13	44	33	2	11
Rogers city (part).....	39	2	9	3	3	24	1,535	8	30	14	5	115
Township 2.....	431	51	151	62	12	219	11,709	119	330	162	15	2,414
Lowell city (part).....	0	0	0	0	0	0	71	0	0	0	0	16
Rogers city (part).....	256	31	50	31	8	176	4,030	79	124	73	9	2,073
Springdale city (part).....	3	0	3	1	0	1	240	2	5	5	0	69
Township 3.....	485	93	169	98	50	270	13,686	376	391	506	425	5,240
Bethel Heights city (part).....	31	7	18	12	18	13	1,330	53	50	76	214	525
Lowell city (part).....	101	9	32	21	0	59	2,742	42	80	110	11	837
Rogers city (part).....	310	59	106	51	32	189	8,529	210	225	229	100	3,485
Springdale city (part).....	37	16	13	11	0	7	981	68	35	86	100	361
Township 4.....	406	62	152	150	30	125	22,704	530	387	1,142	93	1,213
Bentonville city (part).....	0	0	0	0	0	0	11	1	0	0	0	0
Bethel Heights city (part).....	4	0	1	3	0	0	166	0	2	11	0	0
Cave Springs city (part).....	32	8	14	9	0	3	1,609	23	36	41	1	31
Elm Springs city (part).....	0	0	0	0	0	0	27	0	0	3	0	0
Lowell city (part).....	76	7	41	21	5	13	3,066	37	93	127	22	268
Rogers city (part).....	226	41	71	88	19	92	13,256	391	171	833	36	667
Springdale city (part).....	52	5	17	26	6	13	3,524	73	52	122	23	184
Township 5.....	429	90	163	67	23	188	9,730	247	332	253	58	2,663
Rogers city (part).....	429	90	163	67	23	188	9,730	247	332	253	58	2,663
Township 6.....	392	84	163	89	12	145	10,818	265	353	590	45	2,418
Avoca town (part).....	6	0	6	0	0	0	150	0	6	1	0	5
Bentonville city (part).....	30	3	10	14	0	7	1,501	22	29	129	2	50
Little Flock city (part).....	87	18	57	12	1	16	2,156	82	106	123	8	206
Pea Ridge city (part).....	4	1	2	0	0	2	78	1	4	0	0	13
Rogers city (part).....	221	57	71	53	9	107	5,615	146	168	322	29	1,888
Township 7.....	323	61	186	60	13	34	19,551	214	386	139	22	348
Bella Vista town (part).....	161	24	95	39	5	12	10,793	113	208	76	11	101
Bentonville city (part).....	29	9	14	1	3	3	689	29	19	20	4	38
Little Flock city (part).....	0	0	0	0	0	0	5	0	0	0	0	0
Pea Ridge city (part).....	88	20	53	15	5	11	4,499	53	94	27	7	121
Township 8.....	297	67	150	61	13	69	10,888	337	322	763	41	623
Bentonville city (part).....	293	67	148	61	13	67	10,839	337	315	758	41	621
Township 9.....	707	144	289	269	52	165	26,211	1,062	679	2,608	107	1,529
Bentonville city (part).....	446	81	166	201	40	116	16,290	643	411	2,302	87	850
Cave Springs city (part).....	0	0	0	0	0	0	21	0	0	0	0	0
Centerton city (part).....	228	57	101	65	12	45	8,135	396	216	283	20	635
Highfill town (part).....	0	0	0	0	0	0	13	0	0	0	0	0
Rogers city (part).....	0	0	0	0	0	0	9	0	0	0	0	0
Township 10.....	193	18	140	32	3	14	15,923	109	314	128	13	116
Bella Vista town (part).....	167	17	118	29	3	14	14,898	102	277	116	12	99
Bentonville city (part).....	2	0	1	1	0	0	190	4	1	5	0	0
Hiwassee CDP (part).....	14	1	11	2	0	0	414	3	20	2	1	8
Township 11.....	382	25	305	44	8	71	11,032	66	702	301	31	566
Bella Vista town (part).....	0	0	0	0	0	0	0	0	0	0	0	0
Centerton city (part).....	1	0	1	0	0	0	89	0	1	0	0	0
Cherokee City CDP.....	2	0	2	0	0	0	66	0	6	0	0	2
Decatur city.....	85	2	56	5	1	28	1,339	14	129	21	1	284
Gravette city.....	95	6	71	14	1	9	2,185	19	152	30	2	37
Highfill town (part).....	0	0	0	0	0	0	115	1	0	0	0	0
Hiwassee CDP (part).....	3	0	3	0	0	0	62	0	4	0	0	0
Maysville CDP.....	12	0	11	0	0	1	119	0	18	2	0	3
Sulphur Springs city.....	13	1	11	1	3	3	464	4	23	2	25	9
Township 12.....	650	34	485	74	4	155	12,534	120	1,177	387	12	1,639
Gentry city (part).....	90	9	77	12	0	22	2,540	16	249	146	4	277
Siloam Springs city (part).....	392	25	275	55	4	102	6,839	94	656	151	8	1,152
Township 13.....	544	38	404	62	12	90	10,966	109	934	323	23	1,461
Elm Springs city (part).....	0	0	0	0	0	0	3	0	0	0	0	5
Gentry city (part).....	0	0	0	0	0	0	28	0	4	0	0	0
Highfill town (part).....	23	2	14	4	0	3	424	7	23	7	0	16
Siloam Springs city (part).....	324	24	230	40	5	60	5,030	74	544	178	8	1,087

Table 5.
Population for Selected Categories of Race: 2010—Con.

[For information on confidentiality protection, nonsampling error, and definitions, see Selected Appendixes at <www.census.gov/prod/cen2010/cph-1-a.pdf>]

State County County Subdivision Place	Race in combination with one or more other races						Race alone or in combination with one or more other races					
	White	Black or African American	American Indian and Alaska Native	Asian	Native Hawaiian and Other Pacific Islander	Some Other Race	White	Black or African American	American Indian and Alaska Native	Asian	Native Hawaiian and Other Pacific Islander	Some Other Race
Benton County—Con.												
Township 13—Con.												
Springdale city (part).....	1	5	1	0	5	0	211	9	10	1	7	1
Springtown town.....	0	0	2	0	2	0	66	0	14	0	2	7
Boone County.....	634	59	475	73	25	41	36,258	131	738	229	46	161
Batavia township.....	14	2	9	3	1	1	894	3	16	6	2	5
Bellefonte township.....	45	3	38	2	0	3	2,343	8	62	7	0	6
Bellefonte town.....	5	0	5	0	0	0	450	0	9	0	0	0
Harrison city (part).....	3	1	2	0	0	0	272	2	5	0	0	2
Blythe township.....	2	0	2	0	0	0	239	0	4	1	0	3
Bryan township.....	17	2	11	5	1	0	1,003	3	17	9	1	3
Harrison city (part).....	0	0	0	0	0	0	0	0	0	0	0	0
Carrollton township.....	15	2	12	0	0	1	820	3	26	1	0	8
Alpena town (part).....	12	1	11	0	0	0	307	1	19	1	0	3
Elixir township.....	71	7	60	5	2	4	2,749	19	89	8	3	9
Bergman town.....	12	0	10	2	0	0	431	4	11	2	0	3
Ewing township.....	9	0	9	0	0	0	453	1	12	1	0	0
Gaither township.....	8	0	8	0	0	0	673	0	10	1	0	0
Jackson township.....	17	5	9	0	0	3	1,324	6	11	9	0	7
Harrison city (part).....	1	0	0	0	0	1	117	0	0	0	0	1
Jefferson township.....	17	2	13	6	0	0	1,190	5	19	8	0	1
Valley Springs town.....	5	0	5	4	0	0	180	1	7	4	0	0
Lee township.....	24	4	17	2	1	0	1,831	8	28	9	5	10
Long Creek township.....	15	0	11	4	0	0	887	1	18	5	0	6
North Harrison township.....	103	14	62	22	6	11	7,865	35	110	91	17	49
Harrison city (part).....	97	14	58	22	6	9	6,945	35	100	88	11	41
Olivey township.....	7	1	6	0	0	0	439	1	7	0	0	0
Omaha township.....	55	0	40	11	3	2	2,235	3	58	19	4	4
Omaha town.....	9	0	6	0	3	0	165	0	7	0	4	2
Prairie township.....	10	1	9	1	0	0	433	2	18	1	0	1
Everton town.....	5	0	4	1	0	0	126	1	9	1	0	1
South Harrison township.....	122	10	92	8	11	10	7,452	22	144	46	13	41
Harrison city (part).....	103	10	82	4	9	7	5,318	22	121	33	9	38
Sugar Loaf township.....	45	6	33	0	0	6	2,295	8	51	3	1	7
Diamond City city.....	15	2	12	0	0	1	770	3	21	1	0	2
Lead Hill town.....	5	0	5	0	0	0	268	0	8	0	0	0
South Lead Hill town.....	0	0	0	0	0	0	102	0	0	0	0	0
Summit township.....	22	0	18	4	0	0	550	2	22	4	0	0
Zinc township.....	16	0	16	0	0	0	583	1	16	0	0	1
Zinc town.....	10	0	10	0	0	0	101	1	10	0	0	1
Bradley County.....	125	76	54	12	4	46	7,059	3,249	110	39	5	1,208
Clay township.....	13	5	2	6	0	0	390	172	4	8	0	7
Banks town.....	0	0	0	0	0	0	109	9	0	2	0	4
Eagle township.....	0	0	0	0	0	0	110	10	0	0	0	5
Marion township.....	2	0	0	0	0	2	188	5	0	0	0	3
Moro township.....	0	0	0	0	0	0	46	0	0	0	0	4
Ouachita township.....	3	1	1	0	0	1	179	14	2	0	0	23
Palestine township.....	0	0	0	0	0	0	203	59	2	1	0	9
Pennington township.....	78	51	49	3	1	29	4,941	2,643	71	23	1	845
Warren city.....	55	43	35	2	1	25	2,777	2,497	52	20	1	740
River township.....	3	2	1	0	0	0	117	6	1	2	0	8
Sumpter township.....	2	2	0	0	0	0	70	58	0	0	0	0
Washington township.....	24	15	1	3	3	14	815	282	30	5	4	304
Hermitage town.....	15	8	0	1	0	14	305	245	29	2	0	268
Calhoun County.....	64	33	36	10	1	15	4,065	1,225	51	21	1	89
Township 1.....	9	1	4	1	0	3	398	133	5	2	0	12
Thornton city.....	5	0	4	1	0	0	270	126	5	2	0	9
Township 2.....	1	3	0	4	1	0	513	157	0	7	1	6
Township 3.....	3	1	1	0	0	1	572	22	8	1	0	10
Hampton city (part).....	0	0	0	0	0	0	251	12	0	0	0	9
Tinsman town.....	0	0	0	0	0	0	49	4	1	0	0	0
Township 4.....	3	6	4	0	0	0	339	229	4	0	0	0
Harrell town.....	1	2	1	0	0	0	130	125	1	0	0	0
Township 5.....	11	7	6	2	0	3	494	167	8	2	0	10
Township 6.....	16	5	13	0	0	2	486	65	16	3	0	18
Township 7.....	8	1	5	2	0	0	621	60	6	5	0	3
Township 8.....	11	8	2	1	0	4	471	171	3	1	0	25
Hampton city (part).....	11	8	2	1	0	4	471	171	3	1	0	25
Township 9.....	2	1	1	0	0	2	171	221	1	0	0	5
Hampton city (part).....	2	1	1	0	0	2	171	221	1	0	0	5
Carroll County.....	585	73	341	53	19	189	25,178	176	592	217	58	1,866
Beaver township.....	31	2	24	5	0	0	1,745	2	35	20	0	16
Beaver town.....	3	1	2	0	0	0	100	1	2	0	0	0
Holiday Island CDP (part).....	16	1	10	5	0	0	1,214	1	20	17	0	11
Cabanal township.....	2	0	2	0	0	0	377	0	5	0	0	1
Carrollton township.....	10	1	7	0	0	2	698	1	18	1	0	8
Alpena town (part).....	0	0	0	0	0	0	2	0	0	0	0	0

Table 5.
Population for Selected Categories of Race: 2010—Con.

[For information on confidentiality protection, nonsampling error, and definitions, see Selected Appendixes at <www.census.gov/prod/cen2010/cph-1-a.pdf>]

State County County Subdivision Place	Race in combination with one or more other races						Race alone or in combination with one or more other races					
	White	Black or African American	American Indian and Alaska Native	Asian	Native Hawaiian and Other Pacific Islander	Some Other Race	White	Black or African American	American Indian and Alaska Native	Asian	Native Hawaiian and Other Pacific Islander	Some Other Race
Carroll County—Con.												
Cedar township.....	103	12	73	9	2	13	3,429	26	120	23	2	83
Eureka Springs city (part).....	76	9	51	5	1	12	1,964	21	77	18	1	59
Holiday Island CDP (part).....	0	0	0	0	0	0	5	0	0	0	0	0
Coin township.....	20	2	1	1	0	16	620	2	5	2	0	46
Alpena town (part).....	0	0	0	0	0	0	71	0	0	0	0	0
Cross township.....	1	6	1	0	0	6	272	8	2	2	0	7
Dry Fork township.....	5	1	4	0	0	0	284	1	8	0	0	4
Franklin township.....	15	0	12	3	0	0	1,224	6	27	11	6	10
Holiday Island CDP (part).....	11	0	9	2	0	0	1,080	6	22	10	6	8
Hickory township.....	120	26	71	10	1	42	4,217	54	116	50	13	667
Green Forest city.....	63	20	39	3	0	27	2,221	40	63	22	8	486
Kings River township.....	21	1	15	4	1	2	605	8	22	8	1	3
Liberty township.....	2	0	0	1	0	1	147	0	2	1	0	10
Long Creek township.....	17	0	10	3	2	10	598	1	11	3	2	23
North Yocum township.....	5	0	4	0	0	1	362	2	4	0	0	1
Blue Eye town (part).....	0	0	0	0	0	0	23	0	0	0	0	0
Oak Grove town (part).....	2	0	1	0	0	1	121	0	1	0	0	1
Omega township.....	9	2	3	1	0	5	467	3	9	4	0	16
Osage township.....	7	0	4	0	0	3	405	0	16	0	0	4
Packard Springs township.....	10	0	10	0	0	0	720	6	15	4	0	0
Piney township.....	9	6	2	1	0	0	213	6	15	1	0	0
Polo township.....	22	0	11	2	1	10	1,157	2	13	4	1	70
Berryville city (part).....	0	0	0	0	0	0	5	0	0	0	0	0
Prairie township.....	160	14	73	12	12	77	6,559	47	126	75	32	891
Berryville city (part).....	124	8	49	8	11	75	4,494	35	91	56	31	782
South Yocum township.....	2	0	2	0	0	0	632	1	7	6	1	4
Blue Eye town (part).....	1	0	1	0	0	0	5	0	3	0	0	0
Oak Grove town (part).....	0	0	0	0	0	0	240	0	1	4	0	3
Winona township.....	14	0	12	1	0	1	447	0	16	2	0	2
Eureka Springs city (part).....	1	0	1	0	0	0	11	0	1	0	0	0
Chicot County.....	68	45	39	11	1	22	4,932	6,426	62	66	5	403
Bowie township.....	15	22	15	2	0	2	974	2,206	19	22	0	40
Dermott city.....	11	22	14	1	0	0	479	1,824	16	18	0	3
Carlton township.....	43	20	20	9	1	16	2,912	1,914	30	43	2	240
Lake Village city.....	17	16	10	5	1	5	947	1,574	12	26	2	41
Planters township.....	10	3	4	0	0	4	1,046	2,306	13	1	3	123
Eudora city.....	5	3	2	0	0	1	216	2,033	10	1	0	15
Clark County.....	315	171	105	51	8	51	16,833	5,584	203	171	13	548
Caddo township.....	315	171	105	51	8	51	16,833	5,584	203	171	13	548
Amity city.....	4	0	2	0	0	2	694	5	8	2	0	18
Arkadelphia city.....	157	97	50	30	4	21	7,177	3,341	102	115	7	156
Caddo Valley town.....	19	4	8	3	0	5	522	105	14	5	1	8
Gum Springs town.....	1	0	1	0	0	0	50	64	1	0	0	6
Gurdon city.....	25	19	8	1	2	5	1,131	858	10	4	3	236
Okolona town.....	1	1	0	0	0	0	117	30	0	0	0	1
Whelen Springs town.....	0	0	0	0	0	0	78	12	2	0	0	0
Clay County.....	191	45	108	22	6	32	15,873	101	150	42	7	112
Bennett-Lemmons township.....	7	5	7	0	4	1	632	6	9	0	5	3
McDougal town.....	3	5	2	0	4	0	178	6	2	0	5	2
Bradshaw-Haywood township.....	9	3	6	0	0	0	641	4	9	0	0	0
Greenway city.....	6	1	5	0	0	0	209	1	5	0	0	0
Brown-Carpenter township.....	5	0	4	0	0	1	406	1	6	0	0	3
Success town.....	4	0	4	0	0	0	149	0	4	0	0	0
Cache-Wilson township.....	7	2	4	0	0	1	468	2	5	0	0	9
Knobel city.....	4	2	1	0	0	1	286	2	2	0	0	1
Chalk Bluff-Liddell township.....	7	1	7	0	0	1	589	3	11	1	0	2
St. Francis city.....	6	1	6	0	0	1	243	3	9	1	0	1
Clark township.....	4	0	1	2	0	1	189	0	3	4	0	1
Peach Orchard city.....	1	0	0	0	0	1	133	0	2	0	0	1
Cleveland-North Kilgore township.....	42	8	25	9	1	3	2,633	12	32	17	1	14
Corning city (part).....	22	7	15	1	1	2	1,891	9	17	6	1	10
East Oak Bluff-Blue Cane township.....	25	3	10	4	0	8	1,505	12	14	5	0	16
Rector city (part).....	16	3	4	3	0	6	997	6	6	4	0	9
Gleghorn-South Kilgore township.....	13	4	4	3	0	2	1,721	10	13	4	0	19
Corning city (part).....	9	4	4	0	0	1	1,436	10	12	0	0	18
Johnson township.....	1	0	1	0	0	0	220	5	1	0	0	0
Knob township.....	4	0	4	0	0	0	242	0	5	0	0	0
Nelson township.....	8	6	2	0	0	0	205	10	2	0	0	0
Datto town.....	6	6	0	0	0	0	96	10	0	0	0	0
North St. Francis township.....	27	3	16	2	1	7	2,608	13	18	4	1	12
Piggott city (part).....	24	2	14	2	1	7	2,316	6	16	4	1	12
Payne-Swain township.....	4	0	4	0	0	0	339	0	4	0	0	0
Nimmons town.....	1	0	1	0	0	0	69	0	1	0	0	0
Pollard township.....	3	1	1	0	0	1	532	1	1	0	0	1
Pollard city.....	2	0	1	0	0	1	222	0	1	0	0	1
South St. Francis township.....	17	7	7	1	0	4	1,697	20	8	4	0	9
Piggott city (part).....	16	7	6	1	0	4	1,496	20	7	4	0	9

Table 5.
Population for Selected Categories of Race: 2010—Con.

[For information on confidentiality protection, nonsampling error, and definitions, see Selected Appendixes at <www.census.gov/prod/cen2010/cph-1-a.pdf>]

State County County Subdivision Place	Race in combination with one or more other races						Race alone or in combination with one or more other races					
	White	Black or African American	American Indian and Alaska Native	Asian	Native Hawaiian and Other Pacific Islander	Some Other Race	White	Black or African American	American Indian and Alaska Native	Asian	Native Hawaiian and Other Pacific Islander	Some Other Race
Clay County—Con.												
West Oak Bluff township.....	8	2	5	1	0	2	1,246	2	9	3	0	23
Rector city (part).....	7	2	4	1	0	2	948	2	8	2	0	19
Cleburne County.....	360	63	247	53	16	51	25,490	135	388	105	23	254
California township.....	9	0	9	0	0	0	363	0	13	1	0	1
Center Post township.....	14	0	7	4	0	3	542	2	11	7	1	5
Clayton township.....	16	0	13	3	0	0	913	4	19	4	1	1
East Peter Creek township.....	4	0	3	0	0	1	714	0	5	0	0	1
Francis township.....	5	0	5	0	0	0	846	1	9	2	1	1
Giles township.....	15	4	9	1	1	0	1,436	6	18	4	1	10
Greers Ferry city.....	4	3	1	0	0	0	878	3	3	2	0	9
Grassey township.....	11	1	8	4	0	2	1,174	1	12	5	0	5
Concord town.....	1	1	0	0	0	0	244	1	0	0	0	0
Healing Springs township.....	5	0	5	0	0	1	964	0	14	1	0	2
Heber township.....	159	40	99	31	13	34	9,535	74	148	52	15	164
Heber Springs city (part).....	126	35	80	28	13	28	6,769	62	120	41	15	143
McJester township.....	3	1	1	0	1	0	459	2	2	2	1	0
Morgan township.....	6	0	6	0	0	0	532	2	7	2	0	0
Fairfield Bay city (part).....	1	0	1	0	0	0	180	2	1	1	0	0
Mountain township.....	11	2	8	0	0	1	657	4	15	0	0	3
North Cadron township.....	6	1	3	2	0	2	682	3	5	3	0	7
Quitman city (part).....	4	1	0	1	0	2	238	3	0	2	0	7
Pickens township.....	4	0	4	0	0	0	521	0	10	1	0	3
Pine township.....	3	0	3	0	0	0	259	0	3	0	0	3
Piney township.....	31	5	19	4	0	5	1,278	11	28	5	1	29
Poff township.....	1	0	1	0	0	0	102	0	1	0	0	1
Saline township.....	17	4	11	1	0	1	592	6	16	1	0	3
Higden town.....	1	0	0	0	0	1	118	0	2	0	0	1
South Cadron township.....	10	1	7	2	0	0	936	1	9	3	0	5
Quitman city (part).....	1	0	1	0	0	0	484	0	3	0	0	0
Sugar Camp township.....	2	2	0	0	0	0	424	2	3	0	0	0
Sugar Loaf township.....	14	0	13	0	1	1	592	1	18	1	1	4
Valley township.....	3	1	4	0	0	0	601	7	7	4	0	6
Heber Springs city (part).....	2	0	2	0	0	0	191	0	5	4	0	0
West Peter Creek township.....	8	0	7	1	0	0	1,019	7	12	7	1	0
Tumbling Shoals CDP.....	8	0	7	1	0	0	960	7	12	6	1	0
Wilburn township.....	3	1	2	0	0	0	349	1	3	0	0	0
Cleveland County.....	62	29	27	4	0	9	7,514	1,088	50	14	1	88
Bowman township.....	3	1	1	0	0	1	454	74	2	1	0	2
Harper township.....	4	0	4	0	0	0	506	8	11	0	1	16
Hudgin township.....	2	3	3	1	0	0	316	8	4	2	0	0
Hurricane township.....	2	1	0	1	0	0	507	5	0	2	0	16
Rye CDP.....	2	1	0	1	0	0	137	1	0	1	0	9
Kingsland township.....	15	2	9	0	0	4	842	162	10	3	0	4
Kingsland city.....	11	1	7	0	0	3	297	148	8	2	0	3
Lee township.....	5	2	3	0	0	0	370	34	8	0	0	0
Miller township.....	2	1	0	1	0	0	650	1	0	2	0	12
Woodlawn CDP.....	0	0	0	0	0	0	207	0	0	0	0	2
Niven township.....	1	0	1	0	0	0	351	43	2	0	0	0
Rison city (part).....	0	0	0	0	0	0	15	0	0	0	0	0
Redland township.....	0	0	0	0	0	0	441	168	3	0	0	10
New Edinburg CDP.....	0	0	0	0	0	0	108	17	0	0	0	2
Rison township.....	16	12	3	1	0	2	982	523	7	3	0	24
Rison city (part).....	15	12	2	1	0	2	735	505	4	3	0	21
Rowell township.....	0	0	0	0	0	0	384	10	0	0	0	1
Saline township.....	1	1	0	0	0	0	70	12	0	0	0	1
Smith township.....	1	0	1	0	0	0	413	10	1	1	0	0
Rison city (part).....	0	0	0	0	0	0	77	0	0	0	0	0
White Oak township.....	2	1	0	0	0	1	294	2	0	0	0	1
Staves CDP.....	2	1	0	0	0	1	115	2	0	0	0	1
Whiteville township.....	8	5	2	0	0	1	934	28	2	0	0	1
Columbia County.....	218	139	78	32	13	57	14,914	9,198	149	209	17	346
Emerson township.....	12	11	2	3	0	2	1,407	466	7	7	0	19
Emerson town.....	0	0	0	0	0	0	245	120	0	1	0	2
McNeil township.....	14	4	7	4	1	2	762	720	9	8	1	10
McNeil city.....	5	3	2	1	0	0	234	284	3	1	0	0
Magnolia city (part).....	0	0	0	0	0	0	6	0	0	0	0	0
Magnolia township.....	152	102	56	21	10	39	9,711	6,399	110	182	14	287
Magnolia city (part).....	125	94	49	16	9	29	6,364	4,946	92	160	13	166
Taylor township.....	11	4	7	1	0	3	1,375	209	13	7	0	6
Taylor city.....	4	1	4	1	0	0	545	18	7	2	0	0
Village township.....	2	3	1	0	0	2	556	136	3	0	0	8
Waldo township.....	27	15	5	3	2	9	1,103	1,268	7	5	2	16
Waldo city.....	20	11	2	1	1	9	440	933	3	2	1	16
Conway County.....	402	176	193	43	11	48	18,319	2,561	345	126	15	359
Austin township.....	3	0	2	1	0	0	328	4	2	2	0	4
Bentley township.....	17	8	13	0	0	4	1,305	15	29	2	1	9

Table 5.
Population for Selected Categories of Race: 2010—Con.

[For information on confidentiality protection, nonsampling error, and definitions, see Selected Appendixes at <www.census.gov/prod/cen2010/cph-1-a.pdf>]

State County County Subdivision Place	Race in combination with one or more other races						Race alone or in combination with one or more other races					
	White	Black or African American	American Indian and Alaska Native	Asian	Native Hawaiian and Other Pacific Islander	Some Other Race	White	Black or African American	American Indian and Alaska Native	Asian	Native Hawaiian and Other Pacific Islander	Some Other Race
Conway County—Con.												
Bentley township—Con.												
Oppelo city.....	9	3	5	0	0	2	759	8	14	2	1	7
Bird township.....	14	1	6	6	0	1	837	27	13	17	0	4
Catholic Point township.....	4	0	2	1	1	0	442	38	7	2	1	0
Cedar Falls township.....	7	0	3	4	0	0	342	0	5	4	0	2
Gregory township.....	6	5	1	0	0	0	361	13	5	2	0	1
Griffin township.....	18	1	16	0	0	1	686	7	18	0	0	1
Higgins township.....	0	0	0	0	0	0	82	0	0	1	0	1
Howard township.....	53	22	44	0	0	8	1,287	704	60	4	0	38
Menifee town.....	14	13	16	0	0	0	36	264	16	0	0	13
Plumerville city.....	24	4	15	0	0	7	598	209	23	0	0	21
Lick Mountain township.....	12	2	6	1	3	0	769	42	19	3	3	1
Center Ridge CDP.....	4	1	2	1	0	0	352	21	15	3	0	1
McLaren township.....	0	0	0	0	0	0	218	2	5	0	0	0
Martin township.....	2	0	1	1	1	0	131	8	1	1	1	1
Nichols township.....	13	3	10	0	0	0	566	89	17	0	0	0
Old Hickory township.....	3	0	3	0	0	0	197	3	6	0	0	0
Petit Jean township.....	1	1	0	0	0	0	100	2	0	0	0	0
St. Vincent township.....	8	2	2	3	1	1	631	5	2	3	1	7
Steele township.....	10	1	8	1	0	0	398	29	9	1	0	12
Union township.....	8	0	8	0	0	0	626	104	11	0	0	7
Washington township.....	26	14	9	2	0	1	1,755	92	19	5	0	7
Welbort township.....	197	116	59	23	5	32	7,209	1,377	116	79	8	264
Morriort city.....	168	94	43	15	3	28	5,385	1,165	89	66	3	237
White Eagle township.....	0	0	0	0	0	0	49	0	1	0	0	0
Craighead County.....	1,547	818	518	238	61	289	79,870	13,458	860	1,313	90	2,628
Big Creek township.....	81	30	34	9	1	10	5,141	103	53	19	1	44
Bono city.....	46	18	17	4	0	9	2,065	61	20	8	0	25
Black Oak township.....	21	7	8	1	3	3	2,272	10	12	2	3	30
Black Oak town.....	0	0	0	0	0	0	257	0	1	0	0	4
Caraway city.....	5	3	2	0	0	0	1,265	5	4	0	0	10
Brookland township.....	45	10	25	4	0	9	3,108	20	37	8	0	20
Brookland city.....	35	9	19	3	0	7	1,610	18	31	4	0	16
Buffalo township.....	15	0	13	3	1	0	1,877	3	20	4	1	80
Monette city.....	11	0	10	2	1	0	1,442	3	14	2	1	51
Gilkerson township.....	54	14	19	24	5	11	5,334	90	34	101	5	60
Jonesboro city (part).....	51	14	16	24	5	11	4,588	80	29	98	5	59
Greenfield township.....	23	6	15	1	0	3	2,540	66	23	13	2	25
Jonesboro city (part).....	1	0	0	0	0	1	547	34	2	0	2	8
Herndon township.....	11	9	1	0	1	0	1,187	17	10	0	1	11
Jonesboro township.....	976	560	322	170	30	169	42,535	10,177	525	1,006	50	1,502
Jonesboro city (part).....	941	546	309	166	27	164	39,448	10,133	502	989	47	1,461
Lake City township.....	34	11	17	2	2	4	2,236	23	22	2	2	21
Lake City city (part).....	33	11	17	2	2	3	2,046	22	21	2	2	18
Lester township.....	8	4	3	0	1	2	407	13	3	0	1	13
Lake City city (part).....	0	0	0	0	0	0	5	0	0	0	0	0
Little Texas township.....	0	0	0	0	0	0	184	5	0	0	0	9
Cash town (part).....	0	0	0	0	0	0	41	0	0	0	0	0
Maumelle township.....	24	8	9	0	3	4	2,182	55	12	1	3	31
Bay city.....	22	8	7	0	3	4	1,734	52	10	0	3	24
Jonesboro city (part).....	1	0	1	0	0	0	95	0	1	0	0	0
Nettleton township.....	221	147	37	18	13	70	7,113	2,847	76	139	20	719
Jonesboro city (part).....	218	144	37	18	13	70	6,785	2,841	71	138	20	707
Powell township.....	27	7	13	6	1	2	2,879	24	26	16	1	34
Prairie township.....	0	1	0	0	0	1	88	1	1	0	0	5
Promised Land township.....	0	0	0	0	0	0	189	0	0	1	0	0
Egypt town.....	0	0	0	0	0	0	112	0	0	0	0	0
Taylor township.....	0	0	0	0	0	0	223	0	4	1	0	8
Texas township.....	7	4	2	0	0	1	375	4	2	0	0	16
Cash town (part).....	5	4	1	0	0	0	287	4	1	0	0	14
Crawford County.....	1,693	320	1,072	225	34	259	56,887	1,045	2,464	1,118	57	2,207
Alma township.....	180	45	105	25	5	21	6,683	149	227	51	6	134
Alma city (part).....	139	33	81	19	2	15	4,880	124	178	39	3	114
Bidville township.....	0	0	0	0	0	0	60	0	0	0	0	0
Cedar Creek township.....	19	4	13	1	0	3	631	4	28	2	0	7
Cedarville township.....	79	1	74	4	0	4	1,864	8	139	9	0	20
Cedarville city.....	56	1	53	3	0	3	1,330	7	93	6	0	16
Chester township.....	21	1	20	0	0	0	766	2	33	4	0	1
Chester town.....	10	0	10	0	0	0	150	0	15	3	0	1
Mountainburg city (part).....	1	0	1	0	0	0	54	0	1	0	0	0
Cove City township.....	16	1	14	1	0	0	204	1	25	3	0	2
Dean Springs township.....	47	15	39	0	0	1	2,560	23	64	0	1	11
Alma city (part).....	1	0	1	0	0	0	1	0	1	0	0	0
Dora township.....	44	8	26	7	1	6	1,181	24	73	27	1	40
Van Buren city (part).....	32	8	16	5	1	6	950	24	50	25	1	40
Dyer township.....	33	4	22	6	0	2	1,921	17	45	9	0	44
Alma city (part).....	7	0	4	3	0	0	174	0	9	3	0	0
Dyer city.....	11	3	7	0	0	2	850	11	22	0	0	5

Table 5.
Population for Selected Categories of Race: 2010—Con.

[For information on confidentiality protection, nonsampling error, and definitions, see Selected Appendixes at <www.census.gov/prod/cen2010/cph-1-a.pdf>]

State County County Subdivision Place	Race in combination with one or more other races						Race alone or in combination with one or more other races					
	White	Black or African American	American Indian and Alaska Native	Asian	Native Hawaiian and Other Pacific Islander	Some Other Race	White	Black or African American	American Indian and Alaska Native	Asian	Native Hawaiian and Other Pacific Islander	Some Other Race
Crawford County—Con.												
Jasper township.....	54	6	35	8	0	5	2,384	11	101	20	0	33
Kibler township.....	28	13	14	0	0	4	1,142	31	39	27	0	32
Kibler city (part).....	7	0	7	0	0	0	459	1	15	26	0	13
Lancaster township.....	19	6	12	0	0	1	1,134	12	39	7	0	6
Lees Creek township.....	31	4	26	0	0	1	596	5	56	1	0	1
Locke township.....	6	0	6	0	0	0	282	0	8	0	0	1
Mountainburg township.....	35	5	26	4	0	2	1,920	10	98	5	0	2
Mountainburg city (part).....	7	0	6	0	0	1	557	0	25	1	0	1
Mulberry township.....	38	5	34	1	0	0	1,943	16	70	13	0	4
Mulberry city (part).....	14	2	11	1	0	0	1,370	13	38	2	0	4
Oliver Springs township.....	38	5	34	2	3	0	1,667	7	88	3	4	2
Porter township.....	9	2	6	1	0	0	310	2	8	1	0	0
Rudy township.....	34	10	21	3	3	3	1,324	14	43	10	10	9
Alma city (part).....	1	0	1	0	0	0	46	0	1	0	0	0
Rudy town.....	0	0	0	0	0	0	57	0	0	0	0	4
Uniontown township.....	41	6	34	0	0	1	979	7	78	1	0	5
Upper township.....	2	0	2	0	0	0	133	0	5	0	0	0
Van Buren township.....	883	177	482	158	22	202	25,543	698	1,137	917	35	1,842
Kibler city (part).....	4	0	4	0	0	0	441	2	13	1	0	1
Van Buren city (part).....	722	158	354	132	17	190	18,556	632	859	824	29	1,635
Vine Prairie township.....	6	0	6	0	0	0	416	0	9	2	0	1
Mulberry city (part).....	3	0	3	0	0	0	240	0	4	0	0	1
Whitley township.....	30	2	21	4	0	3	1,183	4	51	6	0	10
Winfrey township.....	0	0	0	0	0	0	61	0	0	0	0	0
Crittenden County.....	445	322	172	93	31	106	23,891	26,373	307	394	39	510
Black Oak township.....	7	0	3	0	0	4	341	42	5	2	0	9
Bob Ward township.....	15	13	6	2	2	2	417	563	7	4	2	12
Anthonyville town.....	2	3	0	0	2	0	16	147	0	0	2	0
Edmondson town (part).....	12	10	6	2	0	1	132	296	6	4	0	7
Jennette town (part).....	0	0	0	0	0	0	0	0	0	0	0	0
Fogleman township.....	3	4	0	0	0	1	270	758	0	0	0	5
Gilmore city.....	0	0	0	0	0	0	42	144	0	0	0	2
Turrell city.....	3	3	0	0	0	0	92	526	0	0	0	0
Jackson township.....	12	6	10	1	0	5	805	513	13	2	0	36
Crawfordsville town.....	1	3	3	1	0	0	313	160	3	1	0	6
Jennette town (part).....	0	0	0	0	0	0	0	0	0	0	0	0
Marion city (part).....	0	0	0	0	0	0	0	0	0	0	0	0
West Memphis city (part).....	0	0	0	0	0	0	6	0	0	1	0	0
Jasper township.....	176	87	72	44	22	51	10,029	4,369	128	227	23	236
Clarkedale city (part).....	1	0	1	0	0	0	28	0	1	0	0	0
Marion city (part).....	140	71	53	32	12	48	8,467	3,457	105	212	13	131
Sunset town.....	2	0	0	2	0	0	10	182	0	2	0	6
West Memphis city (part).....	0	0	0	0	0	0	0	0	0	0	0	0
Lucas township.....	7	4	7	0	0	0	603	46	15	0	1	1
Horseshoe Lake town.....	2	0	2	0	0	0	273	11	9	0	0	1
Mississippi township.....	189	183	63	42	7	41	9,282	16,962	115	144	13	187
Marion city (part).....	0	0	0	0	0	0	0	0	0	0	0	0
West Memphis city (part).....	184	183	58	42	7	41	9,170	16,841	110	144	13	186
Mound City township.....	0	0	0	0	0	0	307	154	1	0	0	2
Clarkedale city (part).....	0	0	0	0	0	0	42	2	0	0	0	0
Marion city (part).....	0	0	0	0	0	0	82	66	1	0	0	0
West Memphis city (part).....	0	0	0	0	0	0	21	5	0	0	0	0
Proctor township.....	8	2	4	2	0	0	567	366	4	3	0	10
Edmondson town (part).....	0	0	0	0	0	0	0	0	0	0	0	0
West Memphis city (part).....	0	0	0	0	0	0	7	4	0	0	0	0
Tyronza township.....	21	19	7	1	0	0	740	2,341	16	10	0	5
Earle city.....	17	14	7	0	0	0	421	1,994	8	9	0	1
Jennette town (part).....	0	0	0	0	0	0	7	108	0	0	0	0
Wappanocca township.....	7	4	0	1	0	2	530	259	3	2	0	7
Clarkedale city (part).....	3	0	0	1	0	2	243	48	3	2	0	6
Jericho town.....	0	0	0	0	0	0	2	116	0	0	0	1
Cross County.....	169	89	70	25	2	27	13,664	4,061	117	108	5	110
Bedford township.....	5	1	4	1	1	0	505	18	4	2	1	0
Wynne city (part).....	0	0	0	0	0	0	30	2	0	0	0	0
Brushy Lake township.....	7	0	4	3	0	0	337	2	4	3	0	0
Coldwater township.....	2	1	1	0	0	0	353	19	1	0	0	5
Ellis township.....	1	0	1	0	0	0	487	6	3	0	0	0
Fair Oaks township.....	0	0	0	0	0	0	165	0	1	1	0	0
Hickory Ridge township.....	4	0	2	2	0	1	496	0	2	2	0	3
Hickory Ridge city.....	4	0	2	2	0	1	270	0	2	2	0	3
Mitchell township.....	20	5	11	0	0	4	1,031	88	19	3	3	13
Cherry Valley city.....	14	5	6	0	0	3	573	64	12	3	2	11
Searcy township.....	4	4	2	0	0	0	1,182	148	6	0	0	6
Smith township.....	9	4	3	2	0	0	1,796	95	6	4	0	0
Twist township.....	0	0	0	0	0	0	13	3	0	0	0	0
Tyronza township.....	12	11	8	2	0	2	472	840	16	2	0	11
Parkin city.....	10	10	7	2	0	2	317	777	14	2	0	11
Wynne township.....	105	63	34	15	1	20	6,827	2,842	55	91	1	72

Table 5.
Population for Selected Categories of Race: 2010—Con.

[For information on confidentiality protection, nonsampling error, and definitions, see Selected Appendixes at <www.census.gov/prod/cen2010/cph-1-a.pdf>]

State County County Subdivision Place	Race in combination with one or more other races						Race alone or in combination with one or more other races					
	White	Black or African American	American Indian and Alaska Native	Asian	Native Hawaiian and Other Pacific Islander	Some Other Race	White	Black or African American	American Indian and Alaska Native	Asian	Native Hawaiian and Other Pacific Islander	Some Other Race
Cross County—Con.												
Wynne township—Con.												
Wynne city (part).....	88	54	26	14	1	17	5,556	2,683	41	87	1	68
Dallas County.....	85	62	37	7	3	16	4,561	3,462	69	18	4	110
Bunn township.....	0	0	0	0	0	0	17	1	0	0	0	0
Chester township.....	6	10	2	3	0	3	113	314	4	3	0	9
Carthage city.....	6	10	2	3	0	3	58	283	4	3	0	8
Dry Run township.....	4	2	0	0	1	1	173	203	1	0	1	5
Fordyce city (part).....	4	2	0	0	1	1	112	175	0	0	1	2
Fordyce township.....	44	39	18	2	2	7	2,244	2,289	41	13	3	65
Fordyce city (part).....	40	37	18	0	2	7	1,793	2,158	41	11	3	62
Holly Springs township.....	4	0	5	1	0	0	296	16	5	1	0	1
Jackson township.....	0	0	0	0	0	0	172	18	0	0	0	0
Liberty township.....	0	0	0	0	0	0	28	2	0	0	0	2
Manchester township.....	7	2	5	0	0	0	230	176	9	0	0	7
Nix township.....	5	1	1	0	0	3	75	41	2	0	0	4
Owen township.....	11	5	3	1	0	2	655	242	4	1	0	17
Sparkman city.....	8	5	0	1	0	2	249	169	0	1	0	16
Princeton township.....	1	1	0	0	0	0	71	82	0	0	0	0
Smith township.....	1	1	2	0	0	0	116	53	2	0	0	0
Southall township.....	1	0	1	0	0	0	283	20	1	0	0	0
Willow township.....	1	1	0	0	0	0	88	5	0	0	0	0
Desha County.....	85	60	43	10	10	32	6,315	6,276	78	53	12	396
Bowie township.....	35	27	16	3	1	18	2,126	2,012	34	21	1	69
McGehee city (part).....	35	27	16	3	1	18	2,055	1,978	33	21	1	66
Clayton township.....	5	7	1	1	0	0	255	314	2	3	0	8
McGehee city (part).....	0	0	0	0	0	0	0	0	0	0	0	0
Reed town.....	0	2	1	1	0	0	9	127	1	1	0	5
Tillar city (part).....	0	0	0	0	0	0	20	0	1	0	0	0
Franklin township.....	5	0	5	0	0	0	228	185	7	0	0	2
Arkansas City city.....	2	0	2	0	0	0	190	172	4	0	0	2
Halley township.....	4	2	1	1	0	0	307	36	4	2	0	1
McGehee city (part).....	1	0	0	1	0	0	111	3	1	1	0	0
Jefferson township.....	0	0	0	0	0	0	190	37	0	0	0	12
Mississippi township.....	0	0	0	0	0	0	57	17	0	0	0	0
Randolph township.....	21	19	10	5	8	13	1,670	3,396	15	27	8	190
Dumas city (part).....	20	17	9	5	8	13	1,536	2,993	12	27	8	168
Mitchellville city.....	1	2	1	0	0	0	11	342	1	0	0	8
Red Fork township.....	7	3	5	0	0	1	617	149	7	0	2	26
Watson city.....	2	1	1	0	0	0	146	64	1	0	0	2
Richland township.....	3	0	3	0	0	0	314	18	6	0	0	8
Silver Lake township.....	1	0	0	0	1	0	381	58	1	0	1	56
Walnut Lake township.....	4	2	2	0	0	0	170	54	2	0	0	24
Dumas city (part).....	0	0	0	0	0	0	0	0	0	0	0	0
Drew County.....	183	126	65	20	5	33	12,922	5,270	108	115	10	303
Bartholomew township.....	3	2	1	0	0	0	99	46	2	3	0	21
Jerome town.....	0	0	0	0	0	0	25	0	0	0	0	14
Bearhouse township.....	0	0	0	0	0	0	38	0	0	0	0	0
Clear Creek township.....	6	1	3	0	0	2	484	56	4	1	0	12
Collins township.....	2	3	1	0	0	0	226	9	1	0	0	2
Cominto township.....	5	2	2	1	1	1	395	19	5	1	1	7
Crook township.....	0	1	0	0	1	0	249	44	1	2	2	8
Franklin township.....	2	2	0	1	0	1	432	174	1	1	0	12
Tillar city (part).....	1	0	0	1	0	0	170	27	1	1	0	6
Live Oak township.....	6	4	2	1	0	2	330	158	7	8	0	3
Winchester town.....	3	4	1	1	0	0	48	119	2	3	0	0
Marion township.....	128	94	41	17	0	19	8,438	4,060	66	97	4	160
Monticello city.....	102	73	34	12	0	13	5,793	3,516	55	82	4	135
Saline township.....	13	14	7	0	0	4	767	485	9	1	0	38
Wilmar city.....	1	3	2	0	0	0	135	367	2	0	0	10
Spring Hill township.....	8	1	4	0	2	1	738	93	8	0	2	17
Veasey township.....	10	2	4	0	1	3	726	126	4	1	1	23
Faulkner County.....	2,023	876	891	423	146	289	97,443	12,444	1,549	1,700	194	2,286
Benedict township.....	20	3	16	1	0	1	1,089	8	23	6	0	9
Conway city (part).....	0	0	0	0	0	0	8	0	0	0	0	0
Benton township.....	23	2	15	3	0	3	945	2	21	7	5	4
Quitman city (part).....	0	0	0	0	0	0	25	0	0	0	5	0
Bristol township.....	2	2	0	0	0	0	224	3	3	4	0	1
Cadron township.....	1,261	683	430	334	128	221	54,604	10,741	760	1,492	163	1,810
Conway city (part).....	1,094	589	371	308	125	201	45,719	9,729	626	1,425	157	1,591
Mayflower city (part).....	0	0	0	0	0	0	24	0	0	0	0	0
California township.....	38	9	24	5	2	1	2,053	14	36	11	2	14
Guy city (part).....	9	2	6	1	1	0	696	3	12	6	1	0
Twin Groves town (part).....	0	0	0	0	0	0	0	0	0	0	0	0
Clifton township.....	51	14	28	12	1	3	2,764	52	44	19	1	28
Wooster town.....	21	4	5	10	0	2	838	4	13	16	0	10
Cypress township.....	94	13	61	13	1	11	5,355	32	102	21	2	66

Table 5.
Population for Selected Categories of Race: 2010—Con.

[For information on confidentiality protection, nonsampling error, and definitions, see Selected Appendixes at <www.census.gov/prod/cen2010/cph-1-a.pdf>]

State County County Subdivision Place	Race in combination with one or more other races						Race alone or in combination with one or more other races					
	White	Black or African American	American Indian and Alaska Native	Asian	Native Hawaiian and Other Pacific Islander	Some Other Race	White	Black or African American	American Indian and Alaska Native	Asian	Native Hawaiian and Other Pacific Islander	Some Other Race
Faulkner County—Con.												
Cypress township—Con.												
Vilonia city (part).....	57	7	36	12	1	6	2,603	16	56	17	1	33
Danley township.....	84	27	54	6	2	5	4,233	423	80	17	2	31
Mayflower city (part).....	40	14	24	2	2	4	1,990	125	34	6	2	21
Eagle township.....	39	9	21	5	0	5	2,934	30	35	9	0	7
Holland city (part).....	0	0	0	0	0	0	1	0	0	0	0	0
Vilonia city (part).....	4	1	3	0	0	0	200	6	3	0	0	0
East Fork township.....	39	15	21	1	0	4	2,140	27	37	2	0	37
Enola township.....	26	3	17	0	2	4	842	7	25	0	2	5
Enola town (part).....	6	0	1	0	2	3	295	3	4	0	2	3
Hardin township.....	132	42	74	18	4	6	6,564	91	124	48	7	83
Greenbrier city.....	95	27	59	11	3	4	4,550	64	94	36	3	61
Holland city (part).....	0	0	0	0	0	0	0	0	0	0	0	0
Harve township.....	25	1	20	2	0	2	1,011	18	26	4	0	16
Enola town (part).....	0	0	0	0	0	0	37	0	0	0	0	0
Holland city (part).....	16	1	13	0	0	2	549	2	17	0	0	4
Matthews township.....	11	2	9	0	0	0	572	11	14	0	0	5
Mountain township.....	11	0	11	0	0	0	341	1	15	0	0	17
Mount Vernon township.....	7	0	4	2	0	1	497	2	6	4	0	1
Mount Vernon town.....	6	0	4	2	0	0	143	0	5	3	0	0
Newton township.....	12	1	8	3	4	0	809	3	18	3	4	15
Palarm township.....	41	12	22	7	1	9	3,475	48	53	17	4	52
Vilonia city (part).....	3	1	2	0	0	0	927	8	7	3	0	3
Pine Mountain township.....	38	14	15	6	1	5	2,972	659	35	24	2	49
Conway city (part).....	4	0	1	0	0	3	981	37	6	3	0	5
Mayflower city (part).....	1	0	1	0	0	0	75	0	1	0	1	0
Union township.....	23	6	13	1	0	5	1,909	30	25	2	0	25
Twin Groves town (part).....	0	0	0	0	0	0	0	0	0	0	0	0
Walker township.....	21	8	14	1	0	0	871	207	45	1	0	3
Damascus town (part).....	0	0	0	0	0	0	128	0	4	0	0	0
Guy city (part).....	0	0	0	0	0	0	0	0	0	0	0	0
Twin Groves town (part).....	4	3	2	1	0	0	144	188	7	1	0	0
Wilson township.....	25	10	14	3	0	3	1,239	35	22	9	0	8
Franklin County.....	299	63	173	24	8	49	17,520	193	362	186	32	141
Alix township.....	15	3	10	0	2	0	456	3	19	1	2	4
Wiederkehr Village city (part).....	0	0	0	0	0	0	2	0	0	0	0	0
Barham township.....	2	0	2	0	0	0	175	0	8	5	0	0
Black Oak township.....	2	0	2	0	0	0	157	0	2	1	0	0
Boston township.....	5	2	3	0	0	0	306	51	7	7	10	0
Cobb township.....	0	0	0	0	0	0	0	0	0	0	0	0
Cravens township.....	7	0	7	0	0	0	223	0	9	9	0	3
Donald township.....	7	1	3	2	1	2	522	1	6	14	8	8
Branch city (part).....	2	0	1	1	1	1	303	0	1	2	8	5
Grover township.....	2	1	1	0	0	0	257	1	3	10	0	1
Hogan township.....	16	4	6	4	3	7	1,457	14	21	17	5	20
Altus city (part).....	6	0	3	0	0	3	629	0	11	9	1	5
Denning town.....	4	3	1	0	0	0	308	6	2	0	0	2
Wiederkehr Village city (part).....	0	0	0	0	0	0	9	0	0	0	0	0
Hurricane township.....	0	0	0	0	0	0	177	0	3	2	0	0
Ivy township.....	5	0	5	0	0	0	562	6	10	2	0	1
Limestone township.....	1	0	1	0	0	0	17	0	2	0	0	0
McIlroy township.....	0	0	0	0	0	0	50	0	1	0	0	0
Middle township.....	19	3	9	1	0	6	1,112	3	17	14	0	17
Mill Creek township.....	6	1	4	1	0	0	236	1	5	4	0	2
Miller township.....	4	4	0	0	0	0	101	8	2	2	0	0
Morgan township.....	0	0	0	0	0	0	13	0	4	0	0	1
Mountain township.....	6	0	5	1	0	0	290	0	12	8	0	3
Mulberry township.....	5	0	5	0	0	0	395	0	9	5	0	0
Prairie township.....	69	15	41	3	0	15	3,019	40	80	29	2	34
Branch city (part).....	0	0	0	0	0	0	51	0	0	0	0	0
Charleston city.....	50	14	25	3	0	12	2,410	36	60	11	2	27
Shores township.....	0	0	0	0	0	0	9	0	0	0	0	0
Six Mile township.....	2	0	0	1	0	1	125	0	0	1	0	2
Walker township.....	3	2	1	0	0	0	326	2	6	0	0	2
Wallace township.....	1	1	0	0	0	0	315	3	0	5	0	1
Watalula township.....	7	0	6	0	1	0	511	0	12	8	1	0
Weaver township.....	5	0	5	0	0	0	247	0	9	5	0	0
White Oak township.....	103	23	53	11	1	18	5,455	53	102	29	4	36
Altus city (part).....	1	0	1	0	0	0	108	1	1	0	0	0
Ozark city.....	84	19	38	10	0	18	3,595	44	70	23	3	34
Wiederkehr Village city (part).....	1	0	0	1	0	0	27	0	0	1	0	0
White Rock township.....	1	0	1	0	0	0	133	0	4	0	0	0
Wittich township.....	6	3	3	0	0	0	874	7	9	8	0	6
Fulton County.....	204	49	134	17	3	15	12,061	89	213	45	4	50
Afton township.....	10	4	4	1	2	1	637	11	8	2	2	1
Hardy city (part).....	1	0	0	0	0	1	41	1	0	0	0	1
Benton township.....	46	18	22	0	0	7	2,523	23	41	5	0	19
Salem city.....	29	6	16	0	0	7	1,606	11	26	5	0	16

Table 5.
Population for Selected Categories of Race: 2010—Con.

[For information on confidentiality protection, nonsampling error, and definitions, see Selected Appendixes at <www.census.gov/prod/cen2010/cph-1-a.pdf>]

State County County Subdivision Place	Race in combination with one or more other races						Race alone or in combination with one or more other races					
	White	Black or African American	American Indian and Alaska Native	Asian	Native Hawaiian and Other Pacific Islander	Some Other Race	White	Black or African American	American Indian and Alaska Native	Asian	Native Hawaiian and Other Pacific Islander	Some Other Race
Fulton County—Con.												
Big Creek township.....	2	0	1	1	0	0	426	0	3	1	0	0
Cleveland township.....	11	6	7	0	0	1	503	6	12	2	0	5
Fulton township.....	16	2	8	6	0	0	1,042	6	9	6	0	2
Viola town.....	11	2	5	4	0	0	335	4	5	4	0	0
Mammoth Spring township.....	35	5	29	1	0	2	2,007	17	36	7	1	4
Mammoth Spring city.....	15	1	14	0	0	0	957	10	19	4	0	2
Mount Calm township.....	2	0	1	0	0	1	200	1	6	0	0	2
Myatt township.....	4	3	0	1	0	0	188	3	2	2	0	0
Pleasant Ridge township.....	43	2	35	4	1	2	1,891	7	46	14	1	11
Ash Flat city (part).....	1	0	0	1	0	0	101	1	0	1	0	0
Cherokee Village city (part).....	10	1	7	1	1	1	783	5	9	4	1	2
South Fork township.....	12	8	8	0	0	1	476	13	10	2	0	1
Strawberry township.....	7	0	7	0	0	0	731	1	15	1	0	1
Horseshoe Bend city (part).....	0	0	0	0	0	0	17	0	0	0	0	0
Union township.....	1	0	1	0	0	0	299	0	2	0	0	3
Vidette township.....	4	0	4	0	0	0	465	0	6	0	0	0
Washington township.....	7	0	4	3	0	0	401	0	9	3	0	0
Wilson township.....	4	1	3	0	0	0	272	1	8	0	0	1
Garland County.....	2,080	916	922	296	60	279	85,044	8,531	1,509	991	105	2,183
Hale township.....	228	51	144	26	3	13	15,855	325	199	121	9	138
Hot Springs Village CDP (part).....	73	10	58	4	1	6	6,235	89	68	35	1	50
Mountain Pine city.....	18	5	9	4	0	0	589	162	18	8	0	11
Rockwell CDP (part).....	1	0	1	0	0	0	44	0	1	0	0	0
Hot Springs township.....	1,076	610	375	155	46	169	33,152	6,944	633	519	60	1,422
Hot Springs city (part).....	943	544	327	139	40	150	27,295	6,466	545	437	53	1,298
Lake Hamilton CDP (part).....	1	0	1	0	0	0	90	0	1	3	0	0
Piney CDP (part).....	0	0	0	0	0	0	54	0	0	0	0	1
Lake Hamilton township.....	397	139	198	70	10	47	19,450	664	322	227	23	293
Hot Springs city (part).....	8	5	3	0	0	0	163	6	4	3	0	1
Lake Hamilton CDP (part).....	40	18	16	3	0	3	1,859	143	23	32	1	24
Rockwell CDP (part).....	76	17	38	20	2	12	3,519	152	53	51	3	42
Whittington township.....	379	116	205	45	1	50	16,587	598	355	124	13	330
Fountain Lake town.....	17	7	9	4	0	2	475	21	12	10	0	6
Hot Springs city (part).....	0	0	0	0	0	0	30	3	0	0	0	2
Hot Springs Village CDP (part).....	5	1	4	0	0	0	348	8	6	2	0	2
Lonsdale town.....	1	1	0	0	0	0	90	4	0	1	0	0
Piney CDP (part).....	130	42	64	11	1	27	4,254	241	93	41	2	155
Grant County.....	180	42	95	34	6	24	17,120	432	172	82	8	231
Calvert township.....	9	0	4	5	2	1	1,325	4	16	7	2	1
Sheridan city (part).....	0	0	0	0	0	0	1	0	0	0	0	0
Darysaw township.....	6	1	3	2	0	0	670	164	5	2	0	6
Davis township.....	1	0	1	0	0	0	356	0	1	3	0	0
Dekalb township.....	4	1	4	0	0	1	728	4	6	2	0	7
Tull town.....	4	1	4	0	0	1	440	2	6	2	0	3
Fenter township.....	10	1	4	0	0	5	894	6	7	0	0	12
Poyen town.....	6	1	0	0	0	5	281	5	1	0	0	9
Franklin township.....	1	0	1	0	0	0	294	0	1	0	0	0
Madison township.....	3	0	3	0	0	0	690	6	10	2	1	7
Merry Green township.....	93	29	47	15	4	8	7,001	110	74	46	5	75
Sheridan city (part).....	54	18	26	8	4	2	4,425	91	46	30	5	61
River township.....	6	1	2	0	0	3	1,102	109	8	0	0	10
Prattville town.....	0	0	0	0	0	0	302	1	0	0	0	2
Simpson township.....	17	5	10	2	0	3	1,986	7	18	5	0	15
Tennessee township.....	18	3	9	5	0	3	647	15	15	5	0	98
Leola town.....	17	3	9	5	0	2	398	9	14	5	0	93
Washington township.....	12	1	7	5	0	0	1,427	7	11	10	0	0
Greene County.....	551	159	265	57	18	92	41,129	392	474	165	25	482
Blue Cane township.....	2	0	2	0	0	0	56	0	2	0	0	1
Breckenridge township.....	7	0	5	1	0	1	1,309	1	13	1	0	2
Lafe town.....	2	0	2	0	0	0	457	0	2	0	0	1
Bryan township.....	2	0	2	0	0	0	192	0	2	0	0	0
Cache township.....	6	2	4	1	0	1	1,162	3	14	2	0	10
Clark township.....	302	90	138	40	8	50	18,802	248	258	94	11	348
Paragould city (part).....	293	89	131	40	8	49	18,252	247	245	92	11	347
Collier township.....	11	2	9	0	0	0	364	5	19	0	0	0
Paragould city (part).....	0	0	0	0	0	0	16	0	0	0	0	0
Crowley township.....	14	0	14	0	0	0	296	0	14	0	0	1
Evening Shade township.....	0	0	0	0	0	0	41	0	0	0	0	0
Friendship township.....	3	0	3	0	0	0	811	4	8	0	0	2
Hays township.....	1	0	0	1	0	0	114	0	1	1	0	0
Hopewell township.....	4	2	1	1	0	0	327	2	1	2	0	0
Hurricane township.....	23	9	10	2	1	1	1,673	9	11	3	1	11
Marmaduke city.....	19	8	8	1	1	1	1,106	8	9	2	1	4
Jones township.....	4	1	3	0	0	2	455	1	5	0	0	2
Delaplaine town.....	2	0	1	0	0	1	116	0	1	0	0	1
Lake township.....	2	0	0	2	0	0	201	0	0	3	0	3
Main Shore township.....	1	0	1	0	0	0	228	2	1	0	0	0

Table 5.
Population for Selected Categories of Race: 2010—Con.

[For information on confidentiality protection, nonsampling error, and definitions, see Selected Appendixes at <www.census.gov/prod/cen2010/cph-1-a.pdf>]

State County County Subdivision Place	Race in combination with one or more other races						Race alone or in combination with one or more other races					
	White	Black or African American	American Indian and Alaska Native	Asian	Native Hawaiian and Other Pacific Islander	Some Other Race	White	Black or African American	American Indian and Alaska Native	Asian	Native Hawaiian and Other Pacific Islander	Some Other Race
Greene County—Con.												
Poland township.....	12	3	6	0	0	3	1,461	3	14	8	0	12
Reynolds township.....	1	0	1	0	0	0	94	0	5	0	0	0
St. Francis township.....	15	1	12	1	0	2	1,990	2	16	5	0	5
Paragould city (part).....	5	0	4	0	0	2	892	0	5	4	0	4
Salem township.....	9	6	0	0	1	2	957	10	4	0	1	2
Shady Grove township.....	1	0	0	0	0	1	168	5	4	0	0	1
Spring Grove township.....	93	35	38	8	8	14	7,044	76	56	42	12	49
Paragould city (part).....	72	33	24	7	6	12	6,182	74	39	40	9	47
Sugar Creek township.....	4	3	1	0	0	0	725	3	3	0	0	2
Paragould city (part).....	0	0	0	0	0	0	0	0	0	0	0	0
Union township.....	32	5	13	0	0	15	2,547	18	20	4	0	31
Oak Grove Heights town.....	0	0	0	0	0	0	867	9	1	2	0	10
Walnut Corner township.....	2	0	2	0	0	0	112	0	3	0	0	0
Hempstead County.....	365	199	163	32	8	127	13,796	6,845	251	114	27	2,038
Bodcaw township.....	4	3	0	0	0	1	459	24	2	7	0	23
Patmos town.....	1	1	0	0	0	0	60	1	0	0	0	4
Bois d'Arc township.....	9	6	4	0	0	1	337	334	9	2	0	18
Fulton town.....	3	2	1	0	0	0	120	81	1	0	0	2
McNab town.....	1	0	1	0	0	0	23	41	1	0	0	4
De Roan township.....	249	142	90	24	5	112	6,822	4,950	135	55	22	1,742
Hope city.....	190	117	59	19	2	94	4,132	4,493	85	39	9	1,582
Perrytown town.....	7	1	3	3	0	0	201	68	3	4	0	3
Garland township.....	8	4	3	4	0	5	327	21	3	14	0	13
Mine Creek township.....	13	9	4	0	1	1	1,195	287	8	5	1	53
Ozan town (part).....	0	0	0	0	0	0	3	16	0	0	0	0
Noland township.....	12	7	7	0	0	0	366	69	11	1	0	1
Emmett city (part).....	1	0	1	0	0	0	38	5	1	0	0	0
Ozan township.....	10	8	11	2	0	1	799	483	24	5	0	44
Oakhaven town.....	0	0	0	0	0	0	61	0	0	2	0	0
Ozan town (part).....	0	0	0	0	0	0	23	37	5	0	0	1
Washington city.....	3	0	2	1	0	0	97	78	2	2	0	4
Redland township.....	11	5	9	0	0	3	554	107	11	1	0	34
McCaskill town.....	2	2	0	0	0	0	71	18	1	0	0	8
Saline township.....	13	3	8	0	1	3	411	259	13	21	3	20
Springhill township.....	13	2	11	0	0	0	1,482	22	19	0	0	10
Wallaceburg township.....	15	5	10	1	0	0	777	96	10	1	0	72
Blevins city.....	5	3	2	0	0	0	224	42	2	0	0	52
Water Creek township.....	8	5	6	1	1	0	267	193	6	2	1	8
Hot Spring County.....	530	224	251	76	16	84	28,709	3,792	405	171	32	422
Antioch township.....	7	1	5	1	0	0	431	1	5	2	0	0
Big Creek township.....	4	0	3	1	0	0	420	0	8	1	0	0
Bismarck township.....	36	5	17	5	1	8	2,295	16	32	9	1	61
Brown Springs township.....	3	3	0	0	0	0	166	8	1	1	0	0
Butterfield township.....	14	2	14	1	1	2	1,455	15	24	2	1	14
Malvern city (part).....	0	0	0	0	0	0	52	0	0	0	0	0
Rockport city (part).....	3	0	2	1	1	1	291	10	5	1	1	1
Clear Creek township.....	9	3	5	2	0	3	378	10	6	2	0	8
De Roche township.....	17	7	9	0	0	1	1,285	12	12	3	0	15
Dover township.....	0	0	0	0	0	0	608	8	0	0	0	0
Fenter township.....	287	159	107	41	8	40	9,509	3,607	158	83	17	229
Malvern city (part).....	247	130	81	36	6	39	6,908	3,218	123	73	11	210
Perla town.....	3	2	0	1	0	0	100	138	0	2	0	4
Rockport city (part).....	1	0	0	1	0	0	433	13	1	3	0	1
Gifford township.....	19	5	3	3	3	8	1,309	21	12	9	7	17
Harrison township.....	4	2	2	0	0	0	253	4	4	0	0	5
Henderson township.....	24	4	17	1	0	5	884	7	22	18	0	27
Lone Hill township.....	8	10	15	1	0	0	825	16	27	3	0	3
Midway town (part).....	1	0	1	0	0	0	68	0	1	2	0	3
Magnet township.....	24	7	14	1	3	6	2,594	17	24	3	6	13
Magnet Cove town.....	0	0	0	0	0	0	5	0	0	0	0	0
Midway township.....	13	1	9	3	0	1	905	3	9	6	0	5
Montgomery township.....	14	5	9	3	0	1	1,177	15	17	11	0	5
Ouachita township.....	8	0	5	2	0	1	645	6	13	2	0	2
Donaldson town.....	3	0	3	0	0	0	299	1	4	0	0	0
Prairie township.....	7	3	4	0	0	0	1,102	8	7	1	0	0
Friendship town.....	0	0	0	0	0	0	172	4	0	0	0	0
Midway town (part).....	0	0	0	0	0	0	314	0	1	1	0	0
Saline township.....	19	7	9	2	0	1	1,742	13	13	5	0	10
Valley township.....	13	0	4	9	0	7	726	5	11	10	0	8
Howard County.....	157	77	63	21	10	28	10,051	2,923	159	108	20	709
Blackland township.....	0	0	0	0	0	0	104	65	1	0	0	1
Blue Bayou township.....	4	0	2	0	0	2	95	1	4	0	0	7
Blue Ridge township.....	6	0	6	0	0	0	191	0	8	0	0	0
Brewer township.....	1	0	0	1	0	0	389	4	2	3	0	3
Buck Range township.....	2	1	1	0	0	0	113	109	6	2	0	15
Burg township.....	1	0	1	0	0	0	61	0	1	0	0	0
Center Point township.....	4	3	1	0	2	2	484	98	7	1	3	14

Table 5.
Population for Selected Categories of Race: 2010—Con.

[For information on confidentiality protection, nonsampling error, and definitions, see Selected Appendixes at <www.census.gov/prod/cen2010/cph-1-a.pdf>]

State County County Subdivision Place	Race in combination with one or more other races						Race alone or in combination with one or more other races					
	White	Black or African American	American Indian and Alaska Native	Asian	Native Hawaiian and Other Pacific Islander	Some Other Race	White	Black or African American	American Indian and Alaska Native	Asian	Native Hawaiian and Other Pacific Islander	Some Other Race
Howard County—Con.												
Clay township.....	1	0	0	0	0	1	149	1	2	0	1	3
County Line township.....	9	3	1	5	0	0	607	31	7	5	0	6
Dillard township.....	1	0	1	0	0	0	196	15	2	0	0	0
Duckett township.....	1	0	0	1	0	0	55	0	0	1	0	3
Franklin township.....	2	1	1	0	0	0	121	77	4	0	0	1
Holly Creek township.....	2	0	2	0	0	0	210	1	4	0	0	6
Madison township.....	25	6	17	1	0	1	1,518	11	34	1	0	25
Dierks city.....	16	3	11	1	0	1	1,091	7	25	1	0	25
Mineral Springs township.....	23	13	6	0	0	6	641	570	10	1	0	68
Mineral Springs city.....	23	13	6	0	0	6	589	566	8	1	0	68
Mountain township.....	4	1	2	1	0	0	328	39	7	2	0	16
Muddy Fork township.....	4	2	0	2	0	0	128	3	3	2	0	0
Nashville township.....	61	42	20	10	6	15	4,238	1,559	45	85	14	516
Nashville city.....	51	37	18	9	3	9	2,645	1,467	35	80	11	455
Saline township.....	0	0	0	0	0	0	84	4	5	0	0	0
Saratoga township.....	5	5	2	0	0	0	106	103	4	5	0	2
Tollette township.....	0	0	0	0	0	0	7	232	1	0	0	0
Tollette town.....	0	0	0	0	0	0	7	232	1	0	0	0
Umpire township.....	1	0	0	0	2	1	226	0	2	0	2	23
Independence County.....	530	173	228	75	16	118	34,218	895	407	353	56	1,296
Ashley township.....	23	3	6	8	0	10	1,346	38	13	33	0	36
Barren township.....	14	6	3	5	0	0	1,447	20	12	9	0	9
Cave City city (part).....	3	2	0	1	0	0	156	2	0	3	0	4
Big Bottom-Wycough-Logan township.....	20	7	13	1	0	0	1,876	24	20	2	0	26
Newark city.....	11	2	8	1	0	0	1,130	19	13	1	0	24
Black River-Marshall township.....	3	0	2	1	0	0	339	0	3	2	0	0
Cushman-Union township.....	20	4	16	1	0	1	1,381	5	21	6	1	27
Cushman city.....	11	0	10	1	0	0	435	0	11	6	1	10
Departee township.....	1	0	0	1	0	0	213	0	1	1	0	1
Dota township.....	7	3	2	1	0	1	1,075	4	5	11	0	4
Fairview township.....	23	3	16	4	0	0	1,529	4	20	6	0	8
Pleasant Plains town.....	9	0	7	2	0	0	348	0	7	3	0	0
Gainsboro township.....	16	4	7	1	0	4	1,078	27	24	1	0	14
Greenbrier township.....	23	4	18	1	0	4	1,762	29	25	1	0	15
Hill township.....	6	0	6	0	0	0	355	1	6	1	0	0
Huff township.....	7	1	4	0	0	2	630	4	4	0	0	17
Jefferson township.....	1	0	1	0	0	0	201	1	4	0	0	0
Liberty township.....	3	1	2	0	0	0	808	1	3	0	0	4
McHue township.....	59	11	19	4	1	30	3,462	44	36	41	1	163
Batesville city (part).....	0	0	0	0	0	0	0	0	0	0	0	0
Magness township.....	8	0	8	0	0	0	451	2	9	1	0	1
Magness town.....	5	0	5	0	0	0	201	0	5	1	0	0
Moorefield township.....	22	6	6	10	0	1	2,728	42	10	77	3	43
Batesville city (part).....	13	4	2	6	0	1	1,468	21	3	66	1	17
Moorefield town.....	0	0	0	0	0	0	135	1	0	0	0	1
Oil Trough township.....	17	4	13	0	0	0	755	5	13	0	0	0
Oil Trough town.....	5	1	4	0	0	0	260	1	4	0	0	0
Relief township.....	4	3	1	0	0	0	472	4	1	0	0	1
Rosie township.....	0	0	0	0	0	0	583	2	0	0	0	0
Ruddell township.....	205	110	59	34	15	47	8,577	610	132	153	48	884
Batesville city (part).....	174	88	42	26	15	46	7,246	509	103	124	48	854
Salado township.....	25	0	12	3	0	12	1,097	5	19	6	0	20
Washington township.....	10	0	7	0	0	3	941	5	16	2	0	15
White River township.....	13	3	7	0	0	3	1,112	18	10	0	3	8
Sulphur Rock town.....	8	3	4	0	0	1	445	11	7	0	0	1
Izard County.....	172	33	114	25	4	16	13,290	208	219	66	6	93
Athens township.....	0	0	0	0	0	0	129	0	12	0	0	0
Baker township.....	0	0	0	0	0	0	199	1	0	0	0	3
Horseshoe Bend city (part).....	0	0	0	0	0	0	16	0	0	0	0	2
Oxford city (part).....	0	0	0	0	0	0	4	0	0	0	0	0
Barren Fork township.....	8	4	2	1	1	1	524	11	7	1	3	1
Mount Pleasant town (part).....	5	4	0	0	0	1	268	11	3	0	2	1
Big Spring township.....	0	0	1	0	0	1	244	0	2	0	0	1
Bryan township.....	10	0	8	0	0	2	430	0	14	0	0	2
Claiborne township.....	1	0	1	0	0	0	166	0	1	1	0	0
Calico Rock city (part).....	0	0	0	0	0	0	0	0	0	0	0	0
Drytown township.....	1	0	0	0	0	1	283	3	0	2	0	1
Mount Pleasant town (part).....	0	0	0	0	0	0	131	2	0	1	0	0
Franklin township.....	2	0	2	0	0	0	386	0	7	1	0	1
Franklin town (part).....	1	0	1	0	0	0	195	0	3	0	0	1
Horseshoe Bend city (part).....	0	0	0	0	0	0	5	0	0	0	0	0
Gid township.....	6	0	2	4	0	0	291	0	5	6	0	0
Guion township.....	4	0	4	0	0	0	103	0	4	0	0	10
Guion town.....	2	0	2	0	0	0	76	0	2	0	0	10
Guthrie township.....	3	0	3	0	0	0	109	0	3	0	0	0
Jefferson township.....	38	10	22	4	0	2	2,247	12	34	7	0	31
Franklin town (part).....	0	0	0	0	0	0	0	0	0	0	0	0
Horseshoe Bend city (part).....	35	10	19	4	0	2	2,096	12	25	7	0	31

Table 5.
Population for Selected Categories of Race: 2010—Con.

[For information on confidentiality protection, nonsampling error, and definitions, see Selected Appendixes at <www.census.gov/prod/cen2010/cph-1-a.pdf>]

State County County Subdivision Place	Race in combination with one or more other races						Race alone or in combination with one or more other races					
	White	Black or African American	American Indian and Alaska Native	Asian	Native Hawaiian and Other Pacific Islander	Some Other Race	White	Black or African American	American Indian and Alaska Native	Asian	Native Hawaiian and Other Pacific Islander	Some Other Race
Izard County—Con.												
Lacrosse township.....	9	2	6	1	1	0	317	2	10	3	1	0
Melbourne city (part).....	0	0	0	0	0	0	2	0	0	0	0	0
Lafferty township.....	0	0	0	0	0	0	81	0	1	0	0	0
Lunenburg township.....	1	0	1	0	0	0	151	5	1	0	0	0
Mill Creek township.....	22	0	17	1	0	6	2,136	5	34	6	0	16
Melbourne city (part).....	22	0	17	1	0	6	1,777	5	33	6	0	16
Mount Olive township.....	0	0	0	0	0	0	75	0	0	0	0	0
Newburg township.....	9	0	9	0	0	0	703	0	17	1	0	0
Oxford city (part).....	0	0	0	0	0	0	9	0	0	0	0	0
New Hope township.....	15	2	11	2	0	0	936	3	25	7	0	0
Oxford city (part).....	7	1	4	2	0	0	638	2	17	7	0	0
Pleasant Hill township.....	2	0	0	2	0	0	348	0	0	2	0	1
Sage township.....	8	9	7	2	1	1	307	11	9	2	1	1
Melbourne city (part).....	0	0	0	0	0	0	33	0	0	0	0	0
Strawberry township.....	1	0	0	1	0	0	266	0	2	9	0	0
Union township.....	22	4	13	5	1	1	2,256	150	24	16	1	24
Calico Rock city (part).....	14	4	9	1	1	1	1,372	150	14	7	1	16
Pineville town.....	2	0	2	0	0	0	233	0	2	4	0	1
Violet Hill township.....	7	1	4	2	0	0	349	1	5	2	0	0
White River township.....	3	1	1	0	0	1	254	4	2	0	0	1
Jackson County.....	242	120	127	21	6	34	14,605	3,120	218	74	22	239
Barren township.....	6	0	6	0	0	0	893	1	7	0	0	15
Bateman township.....	0	0	0	0	0	0	52	0	0	0	0	0
Newport city (part).....	0	0	0	0	0	0	0	0	0	0	0	0
Bird township.....	28	8	18	0	0	2	1,978	121	24	0	0	7
Tuckerman city (part).....	14	8	6	0	0	0	1,610	120	10	0	0	2
Breckernidge township.....	4	1	3	0	0	0	414	21	5	0	0	42
Tupelo town.....	3	0	3	0	0	0	164	0	3	0	0	16
Weldon town.....	1	1	0	0	0	0	73	2	0	0	0	1
Bryan township.....	1	0	1	0	0	0	102	2	3	0	0	0
Cache township.....	1	0	1	0	0	0	255	9	2	0	0	0
Cow Lake township.....	1	0	0	0	0	1	368	2	3	2	0	3
Beehive town.....	0	0	0	0	0	0	102	0	3	2	0	0
Glaize township.....	13	6	7	0	0	0	933	25	17	0	0	4
Glass township.....	21	6	16	0	0	3	1,070	14	17	0	0	10
Swifton city.....	11	3	9	0	0	3	782	11	10	0	0	8
Grubbs township.....	12	5	7	0	0	0	559	13	9	0	0	3
Grubbs city.....	12	5	7	0	0	0	378	8	9	0	0	3
Jefferson township.....	11	3	6	1	0	2	1,002	44	15	1	0	14
Campbell Station city.....	1	1	0	0	0	0	247	8	1	0	0	0
Diaz city (part).....	2	0	2	0	0	0	198	13	3	0	0	8
Jacksonport town.....	6	1	4	0	0	2	197	12	8	0	0	2
Tuckerman city (part).....	0	0	0	0	0	0	131	1	1	0	0	1
Richwoods township.....	4	1	3	0	0	0	333	2	9	1	0	0
Amagon town.....	3	1	2	0	0	0	95	1	5	0	0	0
Union township.....	116	86	39	16	4	20	5,175	2,257	54	61	19	98
Diaz city (part).....	24	18	11	0	0	9	667	411	14	1	0	37
Newport city (part).....	87	67	25	16	4	10	4,113	1,737	34	49	19	52
Village township.....	24	4	20	4	2	6	1,471	609	53	9	3	43
Diaz city (part).....	0	0	0	0	0	0	0	0	0	0	0	0
Newport city (part).....	21	3	18	4	2	6	1,298	607	51	9	3	43
Jefferson County.....	751	555	360	106	23	139	33,258	43,194	573	707	32	668
Barraque township.....	50	11	35	4	0	2	2,315	98	40	15	1	14
Redfield city.....	29	3	25	3	0	0	1,218	65	26	10	0	8
Bogy township.....	0	0	0	0	0	0	37	37	0	0	0	6
Bolivar township.....	4	3	1	0	0	0	363	12	7	0	0	4
Dudley Lake township.....	9	7	5	1	0	2	877	920	18	6	0	12
Dunnington township.....	5	7	3	0	0	1	118	226	4	0	0	4
Wabbaseka town.....	1	3	3	0	0	1	58	196	4	0	0	1
Jefferson township.....	42	7	22	8	1	6	2,476	170	40	19	2	22
Melton township.....	15	7	5	0	2	1	358	233	8	0	2	1
Niven township.....	10	3	4	1	0	4	1,438	214	11	9	0	21
Old River township.....	5	0	2	0	0	3	64	4	2	0	0	3
Pastoria township.....	0	0	0	0	1	1	93	74	0	0	1	1
Plum Bayou township.....	4	2	1	0	1	4	417	1,022	3	10	1	34
Alzheimer city.....	1	2	1	0	1	1	99	869	1	10	1	7
Sherrill town.....	0	0	0	0	0	0	37	47	0	0	0	0
Richland township.....	0	2	1	0	1	0	113	243	2	0	1	24
Roberts township.....	2	5	5	4	0	4	248	101	8	4	0	5
Humphrey city (part).....	2	1	1	4	0	4	210	91	4	4	0	5
Spring township.....	39	18	16	7	0	2	2,468	246	32	23	1	23
Sulphur Springs CDP.....	16	9	5	1	0	1	1,004	78	14	10	1	10
Talladega township.....	14	3	6	3	0	2	1,185	71	15	3	0	7
Vaugine township.....	412	414	195	63	16	74	11,149	37,587	285	371	20	410
Pine Bluff city.....	412	414	195	63	16	74	11,111	37,497	285	371	20	410
White Hall city (part).....	0	0	0	0	0	0	0	0	0	0	0	0
Victoria township.....	0	0	0	0	0	0	186	32	0	0	0	4
Villemont township.....	0	0	0	0	0	0	76	10	0	0	0	0

Table 5.
Population for Selected Categories of Race: 2010—Con.

[For information on confidentiality protection, nonsampling error, and definitions, see Selected Appendixes at <www.census.gov/prod/cen2010/cph-1-a.pdf>]

State County County Subdivision Place	Race in combination with one or more other races						Race alone or in combination with one or more other races					
	White	Black or African American	American Indian and Alaska Native	Asian	Native Hawaiian and Other Pacific Islander	Some Other Race	White	Black or African American	American Indian and Alaska Native	Asian	Native Hawaiian and Other Pacific Islander	Some Other Race
Jefferson County—Con.												
Washington township.....	106	53	43	13	1	20	7,899	1,236	76	232	3	52
White Hall city (part).....	60	31	18	1	0	10	4,689	617	35	212	2	31
Whiteville township.....	34	13	16	2	0	13	1,378	658	22	15	0	21
Johnson County.....	444	95	246	61	16	134	22,724	459	472	236	34	2,117
Batson township.....	10	0	10	0	0	0	210	5	14	0	0	0
Dickerson-Hill township.....	3	0	3	0	0	0	99	0	3	0	0	5
Grant township.....	33	4	12	0	0	19	1,310	15	33	16	0	37
Coal Hill city.....	30	4	9	0	0	17	969	14	23	1	0	35
Hickey township.....	4	1	2	0	1	0	404	5	4	2	1	7
Horsehead township.....	15	0	13	1	0	1	742	3	18	10	0	3
Howell township.....	23	1	22	2	0	0	1,291	9	42	15	0	11
Knoxville town (part).....	12	1	11	0	0	0	679	6	24	3	0	7
King township.....	16	1	11	0	2	4	1,174	1	22	1	2	45
Lee township.....	0	0	0	0	0	0	243	0	2	11	0	1
Low Gap township.....	4	0	2	0	0	2	136	0	2	0	0	2
McKennon township.....	19	1	15	2	0	1	915	5	31	3	0	9
Mulberry township.....	2	1	1	0	0	0	169	1	2	0	0	0
Perry township.....	11	5	2	7	0	3	769	9	4	13	0	6
Hagarville CDP.....	5	2	1	5	0	3	123	5	1	5	0	3
Pittsburg township.....	58	21	34	1	2	8	2,375	33	62	4	4	50
Knoxville town (part).....	2	0	2	0	0	0	23	0	2	0	0	1
Lamar city (part).....	45	21	24	1	1	6	1,496	30	41	2	2	26
Prairie township.....	15	2	10	4	0	3	911	16	13	6	0	15
Clarksville city (part).....	0	2	0	0	0	2	18	3	0	0	0	3
Red Lick township.....	15	2	8	0	1	4	1,185	16	16	0	2	28
Sherman township.....	9	0	5	1	1	2	343	0	8	3	3	8
Spadra township.....	187	55	82	42	8	82	9,107	337	175	138	21	1,841
Clarksville city (part).....	157	46	67	37	8	81	7,071	318	144	124	21	1,678
Lamar city (part).....	0	0	0	0	0	0	45	0	1	1	0	10
Stonewall township.....	6	0	6	0	0	0	423	2	8	2	0	2
Ward township.....	14	1	8	1	1	5	918	2	13	12	1	47
Hartman city.....	5	1	2	1	0	3	501	2	5	4	0	13
Lafayette County.....	56	33	24	4	0	8	4,698	2,878	41	30	0	62
Baker township.....	15	10	7	2	0	3	966	993	14	3	0	18
Stamps city (part).....	14	10	7	1	0	3	707	972	14	2	0	14
French township.....	0	0	0	0	0	0	253	0	1	0	0	1
Hadley township.....	5	2	1	0	0	2	751	266	2	7	0	6
Buckner city.....	3	1	0	0	0	2	127	143	1	4	0	3
Stamps city (part).....	0	0	0	0	0	0	2	0	0	0	0	0
La Grange township.....	9	5	4	0	0	0	410	134	7	0	0	8
Lewisville city (part).....	2	2	0	0	0	0	70	89	3	0	0	6
Mars Hill township.....	0	0	0	0	0	0	113	44	0	0	0	0
Roane township.....	5	1	2	2	0	1	869	597	6	20	0	12
Bradley city.....	1	0	1	0	0	0	270	356	2	1	0	0
Russell township.....	0	0	0	0	0	0	60	59	0	0	0	0
Steel township.....	17	15	6	0	0	1	697	778	6	0	0	14
Lewisville city (part).....	17	15	6	0	0	1	478	637	6	0	0	13
Walker Creek township.....	5	0	4	0	0	1	579	7	5	0	0	3
Lawrence County.....	197	38	128	26	4	25	17,149	175	191	48	8	57
Annieville township.....	5	0	5	0	0	0	408	0	6	0	0	0
Ashland township.....	5	0	0	5	0	0	238	1	0	6	0	0
Minturn town.....	3	0	0	3	0	0	108	1	0	3	0	0
Black River township.....	9	2	6	0	0	4	528	4	7	1	0	4
Powhatan town.....	0	0	0	0	0	0	72	0	0	0	0	0
Black Rock township.....	9	0	7	0	0	2	1,269	0	19	2	0	4
Black Rock city (part).....	4	0	3	0	0	1	655	0	8	1	0	2
Boas township.....	66	22	41	2	2	2	2,919	47	48	3	5	10
Hoxie city.....	65	21	41	2	2	2	2,738	46	48	3	5	8
Walnut Ridge city (part).....	0	0	0	0	0	0	9	0	0	0	0	0
Cache township.....	2	0	0	2	0	0	145	0	0	2	0	0
Campbell township.....	41	10	25	8	0	2	5,439	108	40	18	1	12
College City city.....	3	0	2	0	0	1	452	0	3	0	0	3
Walnut Ridge city (part).....	33	10	22	4	0	1	4,719	102	36	14	1	9
Dent township.....	10	0	10	1	0	0	997	5	10	1	0	7
Imboden town.....	9	0	9	1	0	0	668	5	9	1	0	4
Dowell township.....	4	0	2	2	2	0	290	0	3	2	2	0
Duty township.....	5	0	3	0	0	2	500	1	3	0	0	2
Black Rock city (part).....	0	0	0	0	0	0	0	0	0	0	0	0
Portia town.....	5	0	3	0	0	2	437	0	3	0	0	2
Eaton township.....	1	0	1	0	0	0	307	0	1	0	0	0
Flat Creek township.....	1	0	1	0	0	0	125	0	1	2	0	1
Jesup township.....	6	2	0	0	0	4	177	2	0	0	0	4
Lawrence township.....	1	0	1	0	0	0	260	0	1	0	0	0
Marion township.....	0	0	0	0	0	0	320	3	5	0	0	0
Alicia town.....	0	0	0	0	0	0	124	0	0	0	0	0
Morgan township.....	4	0	3	0	0	1	562	0	3	0	0	1
Lynn town.....	0	0	0	0	0	0	288	0	0	0	0	0

Table 5.
Population for Selected Categories of Race: 2010—Con.

[For information on confidentiality protection, nonsampling error, and definitions, see Selected Appendixes at <www.census.gov/prod/cen2010/cph-1-a.pdf>]

State County County Subdivision Place	Race in combination with one or more other races						Race alone or in combination with one or more other races					
	White	Black or African American	American Indian and Alaska Native	Asian	Native Hawaiian and Other Pacific Islander	Some Other Race	White	Black or African American	American Indian and Alaska Native	Asian	Native Hawaiian and Other Pacific Islander	Some Other Race
Lawrence County—Con.												
Promised Land township.....	11	0	11	0	0	0	425	0	11	0	0	0
Sedgwick town.....	1	0	1	0	0	0	152	0	1	0	0	0
Reeds Creek township.....	3	0	4	5	0	5	937	2	12	7	0	9
Strawberry town.....	2	0	3	5	0	5	293	0	3	7	0	7
Richwoods township.....	2	0	1	0	0	1	112	0	5	2	0	1
Walnut Ridge city (part).....	1	0	1	0	0	0	31	0	5	0	0	0
Spring River township.....	3	0	3	0	0	0	368	0	9	0	0	0
Ravenden town (part).....	0	0	0	0	0	0	35	0	0	0	0	0
Strawberry township.....	6	0	3	1	0	2	372	0	5	1	0	2
Smithville town.....	2	0	2	0	0	0	78	0	2	0	0	0
Thacker township.....	3	2	1	0	0	0	451	2	2	1	0	0
Ravenden town (part).....	3	2	1	0	0	0	434	2	2	0	0	0
Lee County.....	99	80	54	10	3	8	4,480	5,841	103	51	5	77
Big Creek township.....	8	1	7	0	0	0	70	11	7	0	0	0
Council township.....	0	0	0	0	0	0	21	6	0	0	0	0
Fleener township.....	8	8	5	0	0	2	267	50	5	0	0	2
Hampton township.....	8	5	3	0	0	0	465	228	3	2	0	0
Moro town.....	0	0	0	0	0	0	202	12	0	2	0	0
Hardy township.....	0	0	0	0	0	0	9	2	0	0	0	0
Independence township.....	43	45	21	5	2	3	1,591	3,628	48	37	2	22
Marianna city.....	41	43	21	3	2	3	900	3,197	29	35	2	11
Oak Forest township.....	0	1	1	0	0	0	126	214	3	0	0	8
Richland township.....	9	8	3	4	0	0	349	306	8	4	1	0
LaGrange town.....	2	2	0	0	0	0	53	38	0	0	0	0
Rondo town.....	1	4	3	0	0	0	55	144	3	0	0	0
St. Francis township.....	19	9	12	1	0	3	928	925	21	8	0	22
Spring Creek township.....	4	2	2	0	0	0	299	188	6	0	1	6
Aubrey town.....	1	1	0	0	0	0	117	51	0	0	1	2
Texas township.....	0	0	0	0	0	0	248	117	1	0	0	17
Union township.....	0	1	0	0	1	0	107	166	1	0	1	0
Haynes town.....	0	0	0	0	0	0	16	134	0	0	0	0
Lincoln County.....	129	52	65	15	3	18	9,536	4,275	103	42	4	316
Auburn township.....	7	3	1	2	1	2	1,496	1,876	7	18	2	71
Bartholomew township.....	8	7	1	0	0	0	246	445	1	1	0	2
Cane Creek township.....	57	18	36	2	0	7	3,588	572	56	8	0	44
Star City city.....	29	13	19	0	0	1	1,734	523	34	5	0	9
Choctaw township.....	7	9	7	0	0	3	400	400	8	0	0	29
Grady city.....	3	9	6	0	0	0	119	316	7	0	0	16
Gould township.....	12	6	8	0	0	1	280	699	8	0	0	14
Gould city.....	11	6	8	0	0	0	167	663	8	0	0	12
Kimbrough township.....	1	1	0	0	0	0	35	41	0	0	0	6
Lone Pine township.....	8	5	1	2	1	0	678	13	6	2	1	64
Mill Creek township.....	5	1	1	1	1	1	252	32	1	1	1	35
Owen township.....	4	1	1	1	0	1	1,165	9	5	3	0	26
Smith township.....	2	0	0	0	0	2	543	5	0	1	0	5
Spring township.....	16	1	8	6	0	1	594	155	10	7	0	15
Wells Bayou township.....	2	0	1	1	0	0	404	28	1	1	0	5
Little River County.....	243	104	142	15	9	23	10,191	2,623	334	54	11	230
Arden township.....	8	4	5	0	0	0	364	47	10	0	0	11
Arkinda township.....	0	0	0	0	0	0	70	3	1	0	0	1
Burke township.....	5	0	5	0	0	0	272	9	17	1	0	3
Caney township.....	4	0	4	0	0	0	311	1	6	0	0	0
Cleveland township.....	18	3	12	1	1	1	733	156	27	2	1	12
Wilton city.....	4	1	2	0	0	1	240	131	2	0	0	5
Franklin township.....	2	0	2	0	0	0	1,027	24	21	1	0	12
Yarborough Landing CDP.....	1	0	1	0	0	0	464	7	11	0	0	6
Jackson township.....	45	15	29	4	0	4	1,305	320	75	4	0	38
Foreman city.....	28	12	16	4	0	1	702	281	38	4	0	18
Jeff Davis township.....	4	0	4	0	0	0	256	11	5	1	0	0
Jefferson township.....	114	73	48	8	7	14	3,682	1,608	94	30	7	112
Ashdown city.....	100	60	33	7	5	14	3,082	1,541	74	28	5	104
Jewell township.....	4	0	4	0	0	0	191	0	13	0	0	0
Johnson township.....	3	1	3	1	0	0	345	273	4	3	0	10
Ogden city.....	2	0	2	0	0	0	152	20	3	2	0	5
Lick Creek township.....	0	0	0	0	0	0	409	0	4	1	0	1
Little River township.....	21	4	16	0	0	1	383	8	26	2	1	1
Winthrop city.....	8	4	4	0	0	0	184	8	7	0	1	0
Red River township.....	6	0	7	1	1	1	470	49	16	7	2	14
Richland township.....	1	0	1	0	0	0	11	5	3	0	0	0
Wallace township.....	8	4	2	0	0	2	362	109	12	2	0	15
Logan County.....	375	96	237	56	13	55	21,219	393	474	417	17	256
Barber township.....	8	0	5	3	0	0	353	0	16	15	0	4
Blue Mountain township.....	7	0	3	0	0	4	162	0	13	1	0	4
Blue Mountain town.....	3	0	3	0	0	0	113	0	13	1	0	0
Boone township.....	141	21	107	17	0	16	5,492	81	162	57	1	81
Booneville city.....	108	18	79	16	0	14	3,840	58	116	39	0	56

Table 5.
Population for Selected Categories of Race: 2010—Con.

[For information on confidentiality protection, nonsampling error, and definitions, see Selected Appendixes at <www.census.gov/prod/cen2010/cph-1-a.pdf>]

State County County Subdivision Place	Race in combination with one or more other races						Race alone or in combination with one or more other races					
	White	Black or African American	American Indian and Alaska Native	Asian	Native Hawaiian and Other Pacific Islander	Some Other Race	White	Black or African American	American Indian and Alaska Native	Asian	Native Hawaiian and Other Pacific Islander	Some Other Race
Logan County—Con.												
Cane Creek township.....	6	2	3	0	1	0	484	2	8	5	2	0
Cauthron township.....	7	0	7	1	1	0	353	0	12	3	1	4
Clark township.....	19	9	5	6	1	2	1,175	35	10	60	1	2
Paris city (part).....	0	0	0	0	0	0	0	0	0	0	0	0
Subiaco town.....	5	4	1	0	1	1	501	24	6	45	1	1
Delaware township.....	8	3	4	1	0	0	647	4	16	2	0	13
Driggs township.....	8	3	6	4	1	4	474	3	18	28	1	6
Ellsworth township.....	6	0	5	1	0	0	681	8	9	1	0	8
Johnson township.....	1	0	1	0	0	0	207	0	2	19	0	0
Logan township.....	2	0	2	0	0	0	416	0	4	9	1	6
Scranton city (part).....	0	0	0	0	0	0	0	0	0	0	0	0
Mountain township.....	0	0	0	0	0	0	124	0	3	4	0	0
Petit Jean township.....	1	0	0	0	0	1	279	0	1	7	0	2
Reveille township.....	11	4	12	3	3	1	1,405	7	29	24	3	11
Magazine city.....	10	4	11	0	0	1	824	7	21	1	0	7
River township.....	13	4	8	3	3	1	621	9	16	17	3	1
Morrison Bluff town.....	3	0	3	0	0	0	63	0	4	0	0	0
Scranton city (part).....	4	1	3	0	0	0	219	1	6	2	0	0
Roseville township.....	8	1	7	0	0	0	224	5	12	13	0	0
Shoal Creek township.....	13	0	11	0	0	2	791	0	23	40	0	18
New Blaine CDP.....	2	0	2	0	0	0	173	0	2	0	0	1
Short Mountain township.....	80	43	34	6	3	14	4,674	228	71	66	4	61
Paris city (part).....	58	35	21	6	0	11	3,358	121	43	29	0	48
Six Mile township.....	11	0	4	5	0	2	996	4	15	28	0	10
Caulksville town.....	2	0	0	0	0	2	209	2	2	0	0	2
Ratcliff city.....	1	0	1	0	0	0	192	1	4	0	0	6
Sugar Creek township.....	8	5	3	0	0	0	561	5	7	5	0	0
Tomlinson township.....	4	0	1	2	0	1	308	0	4	6	0	11
Washburn township.....	13	1	9	4	0	7	792	2	23	7	0	14
Lonoke County.....	1,137	368	450	340	57	199	62,490	4,443	813	872	89	965
Butler township.....	43	11	22	4	2	7	2,947	30	54	21	4	39
Carlisle township.....	22	15	8	1	0	2	2,280	303	17	6	5	33
Carlisle city.....	19	13	8	1	0	1	1,915	289	13	6	2	10
Caroline township.....	79	21	29	37	0	11	5,075	88	66	56	3	43
Austin city (part).....	45	13	12	23	0	10	1,923	52	19	31	3	22
Cabot city (part).....	0	0	0	0	0	0	3	0	0	0	0	0
Ward city (part).....	16	2	10	5	0	0	817	15	25	10	0	5
Cleveland township.....	1	1	1	0	0	0	315	7	3	0	0	15
Crooked Creek township.....	11	14	5	1	0	1	511	186	5	1	0	7
Allport town.....	7	8	3	1	0	1	20	101	3	1	0	1
Humnoke city.....	4	4	0	0	0	0	247	41	0	0	0	0
Dortch township.....	4	0	3	0	0	1	105	20	3	0	0	8
Scott CDP (part).....	1	0	0	0	0	1	14	4	0	0	0	5
Eagle township.....	20	3	3	11	1	4	1,687	9	9	18	3	14
Fletcher township.....	1	0	1	0	0	0	131	66	1	0	0	3
Furrow township.....	35	16	16	7	0	10	1,012	50	22	17	0	46
Goodrum township.....	34	6	15	1	0	12	2,566	13	30	18	2	16
Gray township.....	76	29	52	13	0	13	3,006	320	77	28	0	37
Gum Woods township.....	40	19	19	1	2	4	2,011	971	24	4	2	28
England city.....	34	18	14	1	2	4	1,844	967	19	4	2	26
Hamilton township.....	2	1	0	0	0	1	142	5	1	0	0	2
Indian Bayou township.....	4	1	0	0	0	3	263	32	1	0	0	12
Coy town.....	1	1	0	0	0	0	69	25	1	0	0	2
Isbell township.....	1	2	1	0	0	0	119	5	1	0	0	0
Lafayette township.....	3	0	1	0	1	3	243	49	1	0	1	18
Keo town.....	3	0	1	0	0	2	200	44	1	0	0	14
Lonoke township.....	53	31	20	8	1	6	3,848	1,191	34	32	2	145
Lonoke city.....	36	22	18	2	1	4	3,044	1,097	25	18	1	103
Magness township.....	94	18	34	44	9	6	4,896	89	55	114	13	23
Cabot city (part).....	62	11	22	34	7	4	2,855	58	36	96	7	17
Oak Grove township.....	36	10	22	5	0	1	4,066	28	39	24	0	34
Cabot city (part).....	0	0	0	0	0	0	178	0	1	3	0	2
Pettus township.....	6	8	7	0	1	6	135	29	7	0	1	10
Prairie township.....	1	1	0	0	0	0	398	3	2	0	0	14
Pulaski township.....	1	7	1	4	0	5	157	309	1	4	0	15
Richwoods township.....	1	0	1	0	0	0	166	21	4	1	0	2
Scott township.....	0	0	0	0	0	0	86	0	0	0	0	6
Totten township.....	1	0	0	1	0	0	385	29	2	1	2	5
Walls township.....	6	2	4	0	0	0	95	18	4	0	0	0
Ward township.....	96	29	40	38	15	12	4,368	69	77	61	15	36
Ward city (part).....	78	28	29	32	15	10	3,098	59	63	50	15	26
Williams township.....	11	4	7	0	0	4	455	46	8	0	0	4
York township.....	455	119	138	164	25	87	21,022	457	265	466	36	350
Austin city (part).....	0	0	0	0	0	0	41	1	0	0	0	0
Cabot city (part).....	423	113	124	155	25	84	19,586	440	240	441	36	329
Madison County.....	258	30	178	27	6	51	14,969	58	368	108	17	477
Alabam township.....	11	2	5	1	0	5	1,216	4	17	21	0	15
Bohannon township.....	2	1	0	0	0	1	613	2	8	1	0	9

Table 5.
Population for Selected Categories of Race: 2010—Con.

[For information on confidentiality protection, nonsampling error, and definitions, see Selected Appendixes at <www.census.gov/prod/cen2010/cph-1-a.pdf>]

State County County Subdivision Place	Race in combination with one or more other races						Race alone or in combination with one or more other races					
	White	Black or African American	American Indian and Alaska Native	Asian	Native Hawaiian and Other Pacific Islander	Some Other Race	White	Black or African American	American Indian and Alaska Native	Asian	Native Hawaiian and Other Pacific Islander	Some Other Race
Madison County—Con.												
Boston township.....	1	0	0	0	0	1	168	0	0	0	0	1
Bowen township.....	11	0	8	0	0	3	476	0	10	0	2	9
California township.....	26	1	20	0	0	7	1,288	1	27	7	0	7
Hilburn township.....	4	0	4	0	0	0	305	0	5	0	0	4
St. Paul town.....	1	0	1	0	0	0	113	0	1	0	0	0
Japton township.....	7	3	5	1	0	0	439	3	7	1	0	0
Kentucky township.....	0	0	0	0	0	0	264	0	1	0	0	0
Kings River township.....	13	1	10	1	0	1	735	1	38	4	0	4
Lamar township.....	24	4	18	1	0	5	916	4	29	5	0	23
Lincoln township.....	6	0	6	0	0	0	219	0	8	1	0	7
Marble township.....	5	1	5	0	0	0	315	1	6	0	0	2
Mill Creek township.....	7	1	2	4	0	4	597	2	8	8	0	4
Prairie township.....	21	3	15	4	0	3	1,529	6	32	22	5	61
Hindsville town.....	0	0	0	0	0	0	60	0	1	0	0	0
Purdy township.....	3	0	2	1	0	0	304	0	11	1	0	1
Richland township.....	9	0	9	0	0	0	560	0	15	0	0	1
Valley township.....	3	0	0	0	2	1	494	4	10	5	5	2
Venus township.....	1	0	1	0	0	0	242	0	2	0	0	1
War Eagle township.....	99	13	63	14	4	20	3,635	30	122	32	4	322
Huntsville city.....	67	9	38	12	3	18	2,037	15	69	19	3	278
Wharton township.....	0	0	0	0	0	0	413	0	5	0	0	0
White River township.....	5	0	5	0	0	0	241	0	7	0	1	4
Marion County.....	258	25	195	28	12	26	16,404	55	310	65	20	77
Marion County township.....	258	25	195	28	12	26	16,404	55	310	65	20	77
Bull Shoals city.....	24	2	16	2	0	6	1,926	4	24	7	1	13
Flippin city.....	21	3	14	3	1	2	1,332	3	28	7	2	5
Pyatt town.....	5	0	5	0	0	0	219	0	6	0	0	1
Summit city.....	23	1	15	5	3	1	588	2	21	8	3	6
Yellville city.....	17	2	14	1	1	2	1,186	4	24	4	1	5
Miller County.....	639	369	277	97	28	115	31,773	11,036	570	295	45	530
Beech township.....	39	8	27	0	2	8	3,706	13	66	8	4	18
Fouke city.....	9	4	7	0	0	0	838	5	22	0	0	4
Cleveland township.....	27	9	10	4	0	4	3,089	29	27	15	0	6
Cut Off township.....	0	0	0	0	0	0	71	2	3	0	0	2
Days Creek township.....	4	1	3	0	0	0	1,003	12	17	2	0	2
Garland township.....	550	346	224	88	26	103	22,348	10,620	427	261	41	489
Texarkana city (part).....	510	334	194	88	25	100	19,184	10,262	364	255	40	464
Homan township.....	5	2	0	3	0	0	139	5	0	5	0	0
Texarkana city (part).....	0	0	0	0	0	0	0	0	0	0	0	0
Red River township.....	5	0	5	0	0	0	116	184	5	1	0	6
Garland town.....	0	0	0	0	0	0	67	174	0	1	0	0
Sulphur township.....	9	3	8	2	0	0	1,301	171	25	3	0	7
Mississippi County.....	597	375	179	67	15	179	29,250	16,192	315	300	18	1,122
Big Lake township.....	39	9	17	1	0	12	4,350	27	28	10	1	91
Manila city.....	24	7	9	1	0	7	3,245	24	19	6	1	71
Bowen township.....	72	53	16	12	0	18	3,245	879	37	51	0	92
Gosnell city (part).....	62	48	14	9	0	18	2,645	829	29	44	0	75
Burdette township.....	5	2	1	0	0	2	235	56	1	0	0	15
Burdette town.....	1	1	0	0	0	0	147	41	0	0	0	4
Canadian township.....	3	1	0	2	0	1	447	32	0	7	0	1
Carson township.....	3	3	0	0	0	0	231	25	1	0	0	4
Marie town.....	3	3	0	0	0	0	69	16	0	0	0	2
Chickasawba township.....	221	161	69	25	4	66	8,636	9,235	121	171	4	328
Blytheville city.....	194	157	55	22	4	60	6,410	8,928	97	147	4	287
Gosnell city (part).....	0	0	0	0	0	0	2	0	0	0	0	0
Dyess township.....	9	1	7	0	0	1	684	21	7	0	0	84
Dyess town.....	9	1	7	0	0	1	354	6	7	0	0	52
Fletcher township.....	20	8	9	0	0	3	737	874	21	3	0	32
Luxora city.....	14	7	5	0	0	2	423	728	13	1	0	27
Victoria town.....	0	0	0	0	0	0	35	0	0	0	0	2
Golden Lake township.....	12	12	3	1	0	0	755	214	8	8	0	4
Wilson city.....	12	12	3	1	0	0	692	208	6	7	0	4
Half Moon Lake township.....	16	4	5	0	1	6	587	11	9	0	2	8
Hector township.....	12	1	6	3	0	2	699	15	6	4	0	21
Dell town.....	0	0	0	0	0	0	222	0	0	0	0	1
Little River township.....	32	8	6	0	0	20	941	16	7	1	0	53
Etowah town.....	8	4	3	0	0	1	328	8	3	1	0	19
McGavock township.....	1	7	0	0	0	6	367	282	1	0	0	12
Joiner city.....	0	6	0	0	0	6	290	279	1	0	0	12
Monroe township.....	107	93	27	19	9	23	4,311	4,323	41	38	10	144
Keiser city.....	7	4	2	0	0	1	706	43	5	1	0	11
Osceola city.....	95	87	21	17	9	21	3,407	4,271	30	35	10	130
Neal township.....	40	11	13	4	1	15	2,327	28	23	7	1	223
Leachville city.....	36	10	13	3	1	13	1,797	19	22	4	1	189
Scott township.....	4	0	0	0	0	4	478	71	4	0	0	6
Bassett town.....	3	0	0	0	0	3	159	14	0	0	0	3
Whitton township.....	1	1	0	0	0	0	220	83	0	0	0	4

Table 5.
Population for Selected Categories of Race: 2010—Con.

[For information on confidentiality protection, nonsampling error, and definitions, see Selected Appendixes at <www.census.gov/prod/cen2010/cph-1-a.pdf>]

State County County Subdivision Place	Race in combination with one or more other races						Race alone or in combination with one or more other races					
	White	Black or African American	American Indian and Alaska Native	Asian	Native Hawaiian and Other Pacific Islander	Some Other Race	White	Black or African American	American Indian and Alaska Native	Asian	Native Hawaiian and Other Pacific Islander	Some Other Race
Mississippi County—Con.												
Whitton township—Con.												
Birdsong town.....	0	0	0	0	0	0	12	29	0	0	0	0
Monroe County.....	81	53	46	5	5	12	4,665	3,383	75	41	5	86
Brinkley township.....	31	21	16	4	4	6	1,777	1,689	28	23	4	30
Brinkley city (part).....	31	21	16	4	4	6	1,449	1,666	26	23	4	27
Brown township.....	0	0	0	0	0	0	0	1	0	0	0	0
Cache township.....	22	12	18	0	0	0	1,197	605	32	0	0	44
Clarendon city.....	19	11	15	0	0	0	1,048	582	29	0	0	28
Cleburne township.....	1	1	0	0	0	0	43	20	0	0	0	0
Cypress Ridge township.....	0	0	0	0	0	0	290	39	1	9	0	0
Dixon township.....	9	9	0	0	0	0	77	152	0	1	0	4
Brinkley city (part).....	0	0	0	0	0	0	1	0	0	0	0	0
Duncan township.....	4	5	2	1	1	1	168	635	3	1	1	1
Holly Grove city.....	2	2	2	1	1	0	94	509	2	1	1	0
Greenfield township.....	0	0	0	0	0	0	162	70	0	0	0	0
Fargo town.....	0	0	0	0	0	0	43	55	0	0	0	0
Hindman township.....	0	0	0	0	0	0	70	21	0	0	0	0
Jackson township.....	0	0	0	0	0	0	112	9	0	0	0	0
Keevil township.....	4	0	4	0	0	2	144	26	4	0	0	3
Montgomery-Smaley township.....	1	1	0	0	0	0	97	38	0	0	0	0
Pine Ridge township.....	2	2	0	0	0	0	85	15	0	1	0	0
Raymond township.....	0	0	0	0	0	0	35	22	0	0	0	0
Richland township.....	0	1	0	0	0	1	127	26	0	6	0	2
Brinkley city (part).....	0	0	0	0	0	0	28	0	0	6	0	0
Roc Roe township.....	7	1	6	0	0	2	281	15	7	0	0	2
Roe town.....	4	1	3	0	0	0	104	11	3	0	0	0
Montgomery County.....	183	15	160	7	1	15	9,141	37	239	57	3	202
Alamo township.....	1	1	0	0	0	0	162	1	4	0	0	0
Black Springs township.....	14	0	12	0	0	2	559	0	15	4	0	11
Black Springs town.....	0	0	0	0	0	0	99	0	0	0	0	0
Caddo Gap township.....	20	4	16	0	0	0	830	6	32	3	0	21
Glenwood city (part).....	0	0	0	0	0	0	5	0	0	0	0	0
Caney township.....	23	1	21	1	0	0	988	7	26	17	0	124
Glenwood city (part).....	0	0	0	0	0	0	37	0	0	0	0	0
Center township.....	15	1	12	0	0	2	1,094	6	16	1	2	2
Fannie township.....	0	0	0	0	0	0	239	0	4	0	0	0
Hopper township.....	6	0	3	0	0	3	281	0	3	0	0	12
Mount Ida township.....	39	2	33	3	0	3	2,102	9	52	4	0	11
Mount Ida city.....	29	1	24	1	0	3	1,052	2	39	1	0	11
Norman township.....	21	3	19	2	1	3	826	5	24	12	1	16
Norman town.....	11	3	9	1	0	2	368	3	10	5	0	5
Oden township.....	18	1	17	1	0	0	934	1	24	1	0	3
Oden town.....	5	1	4	1	0	0	228	1	7	1	0	1
Pencil Bluff township.....	8	0	9	0	0	1	382	0	14	6	0	1
Sims township.....	9	1	8	0	0	0	350	1	12	7	0	0
Washita township.....	9	1	10	0	0	1	394	1	13	2	0	1
Nevada County.....	108	64	37	17	3	18	6,041	2,828	68	40	4	141
Alabama township.....	2	0	3	1	0	0	198	80	3	1	0	0
Albany township.....	12	8	2	5	0	3	503	21	4	9	0	6
Boughton township.....	3	0	2	3	3	1	369	35	3	8	3	40
Caney township.....	2	2	0	0	0	0	269	272	0	0	0	0
Cale town.....	0	0	0	0	0	0	75	4	0	0	0	0
Rosston town.....	2	2	0	0	0	0	98	165	0	0	0	0
Emmet township.....	9	1	3	5	0	0	559	102	10	6	0	10
Emmet city (part).....	5	1	3	3	0	0	376	89	6	4	0	5
Georgia township.....	3	0	1	2	0	0	246	3	2	3	0	2
Jackson township.....	0	0	0	0	0	0	26	78	1	0	0	0
Leake township.....	1	1	0	0	0	0	30	58	0	0	0	0
Missouri township.....	64	49	18	0	0	12	2,454	1,773	28	3	1	75
Prescott city.....	50	39	14	0	0	9	1,575	1,685	23	3	1	65
Parker township.....	6	1	6	1	0	0	583	40	11	1	0	0
Bodcaw town.....	0	1	1	0	0	0	130	5	4	0	0	0
Redland township.....	3	0	2	0	0	1	375	67	5	0	0	3
Taylor township.....	1	0	0	0	0	1	345	174	1	0	0	5
Willisville town.....	0	0	0	0	0	0	126	22	0	0	0	4
Union township.....	2	2	0	0	0	0	84	125	0	9	0	0
Bluff City town.....	2	2	0	0	0	0	39	87	0	0	0	0
Reader CDP (part).....	0	0	0	0	0	0	13	4	0	0	0	0
Newton County.....	180	11	157	13	10	2	8,181	20	247	38	11	24
Big Creek township.....	10	0	9	1	1	1	241	0	10	3	1	1
Boston township.....	2	0	2	0	0	0	65	0	2	0	0	0
Grove township.....	15	0	13	2	2	0	898	1	19	3	2	0
Western Grove town.....	12	0	11	0	1	0	380	0	15	0	1	0
Hasty township.....	4	0	4	0	0	0	268	0	4	0	0	0
Hickory Grove township.....	12	0	12	0	0	0	126	0	15	0	0	0
Hudson township.....	5	0	5	0	0	0	324	0	8	0	0	0

Table 5.
Population for Selected Categories of Race: 2010—Con.

[For information on confidentiality protection, nonsampling error, and definitions, see Selected Appendixes at <www.census.gov/prod/cen2010/cph-1-a.pdf>]

State County County Subdivision Place	Race in combination with one or more other races						Race alone or in combination with one or more other races					
	White	Black or African American	American Indian and Alaska Native	Asian	Native Hawaiian and Other Pacific Islander	Some Other Race	White	Black or African American	American Indian and Alaska Native	Asian	Native Hawaiian and Other Pacific Islander	Some Other Race
Newton County—Con.												
Jackson township.....	23	3	19	1	0	0	1,599	3	36	5	0	0
Jasper city.....	4	0	4	0	0	0	463	0	6	1	0	0
Jefferson township.....	5	0	1	4	4	0	276	0	7	6	4	0
Jones township.....	1	0	1	0	0	0	28	0	2	0	0	0
Kentucky township.....	1	0	1	0	0	0	59	0	1	0	0	1
Lincoln township.....	4	2	4	0	0	0	245	2	7	0	0	0
Low Gap township.....	4	0	3	1	0	0	263	1	6	1	0	1
Marble Falls township.....	13	2	10	0	1	0	903	6	25	2	2	7
Murray township.....	11	0	9	2	0	0	168	0	9	3	0	3
Osage township.....	7	1	6	0	0	0	232	2	8	2	0	1
Pleasant Hill township.....	11	0	11	0	0	0	381	0	15	0	0	1
Plumlee township.....	4	1	3	0	0	0	219	1	6	1	0	0
Polk township.....	1	0	1	0	0	0	223	0	2	0	0	0
Ponca township.....	6	1	5	0	0	0	156	2	5	1	0	0
Prairie township.....	7	0	7	1	1	0	240	0	10	1	1	8
Richland township.....	13	0	13	0	0	0	270	0	24	0	0	0
Van Buren township.....	4	0	4	0	0	0	184	0	4	1	0	0
White township.....	17	1	14	1	1	1	813	2	22	9	1	1
Ouachita County.....	345	289	140	47	9	49	15,228	10,757	226	142	15	211
Bethesda township.....	3	1	3	1	1	0	55	121	4	1	1	1
Bradley township.....	35	26	8	1	0	1	1,738	380	14	5	1	17
East Camden town.....	14	13	0	0	0	1	626	303	2	4	0	10
Bragg township.....	3	2	0	1	0	0	246	216	0	1	0	5
Bridge Creek township.....	6	1	4	2	0	0	521	116	6	3	0	0
Carroll township.....	0	0	0	0	0	0	151	106	0	0	0	1
Cleveland township.....	2	0	0	2	0	0	224	4	0	2	0	4
Bearden city (part).....	0	0	0	0	0	0	0	0	0	0	0	0
Ecore Fabre township.....	145	147	49	14	5	22	3,633	5,748	78	67	9	70
Camden city (part).....	136	142	48	12	5	21	2,978	5,528	73	62	9	64
Freeo township.....	1	1	0	0	0	0	231	171	0	0	0	0
Jefferson township.....	2	14	13	12	0	0	111	97	19	12	0	0
Lafayette township.....	60	45	26	3	0	5	4,060	1,698	52	17	0	32
Camden city (part).....	45	35	18	2	0	5	2,160	1,477	31	14	0	29
Liberty township.....	1	0	1	0	0	0	43	23	1	0	0	1
Marion township.....	0	0	0	0	0	0	512	229	3	10	1	9
Red Hill township.....	8	6	6	2	2	2	547	235	8	8	2	3
Chidester city.....	1	1	0	0	0	0	121	166	1	0	0	0
Reader CDP (part).....	0	1	1	0	0	0	19	25	1	5	0	0
River township.....	0	0	0	0	0	0	62	6	0	2	0	0
Smackover township.....	9	7	6	1	0	6	539	698	7	1	0	16
Stephens city.....	8	4	5	1	0	3	372	519	6	1	0	4
Union township.....	37	20	8	3	1	10	826	536	12	5	1	46
Bearden city (part).....	32	16	7	3	1	9	611	330	10	5	1	44
Valley township.....	10	10	6	1	0	0	1,026	262	12	3	0	2
Washington township.....	23	9	10	4	0	3	703	111	10	5	0	4
Louann town.....	7	1	4	0	0	2	136	28	4	0	0	3
Perry County.....	168	28	100	25	3	29	10,107	224	170	42	5	80
Aplin township.....	3	0	1	0	1	1	226	0	2	0	1	5
Casa township.....	6	0	3	1	0	2	512	4	5	2	0	3
Casa town.....	0	0	0	0	0	0	170	0	0	1	0	0
Cherry Hill township.....	0	0	0	0	0	0	263	0	0	2	0	0
Fourche Lafave township.....	36	3	20	10	0	6	1,768	6	31	12	0	18
Perryville city.....	27	3	13	9	0	4	1,442	6	20	10	0	11
Houston township.....	17	4	8	0	0	5	820	20	10	0	0	5
Houston town.....	2	1	1	0	0	0	173	1	1	0	0	0
Kenney township.....	7	1	6	0	0	0	112	1	7	0	0	0
Lake township.....	3	3	0	0	0	0	646	4	11	0	0	6
Perry town.....	3	3	0	0	0	0	267	4	2	0	0	0
Maumelle township.....	6	0	5	0	0	4	472	1	6	2	0	4
New Tennessee township.....	4	0	1	3	0	0	193	7	1	3	2	0
Perry township.....	9	5	4	0	1	1	876	25	9	0	1	1
Bigelow town.....	1	0	0	0	0	1	303	12	0	0	0	1
Fourche town.....	0	0	0	0	0	0	62	0	0	0	0	0
Petit Jean township.....	3	0	3	0	0	0	456	4	7	0	0	5
Adona city.....	0	0	0	0	0	0	209	0	0	0	0	0
Rankin township.....	24	3	20	1	0	2	1,255	18	39	4	0	5
Rose Creek township.....	1	0	1	0	0	0	207	0	2	0	0	0
Tyler township.....	7	0	3	5	0	1	229	0	6	6	0	4
Union township.....	15	5	7	1	1	2	806	123	9	3	1	16
Union Valley township.....	1	0	0	1	0	0	349	0	1	3	0	0
Wye township.....	26	4	18	3	0	5	917	11	24	5	0	8
Phillips County.....	158	142	64	30	11	35	7,776	13,861	115	97	12	130
Big Creek township.....	8	7	1	0	0	0	157	275	1	0	0	0
Cleburne township.....	1	2	1	2	0	0	329	328	1	2	0	3
Cleveland township.....	0	0	0	0	0	0	142	54	1	0	0	1
Cypress township.....	2	2	0	0	0	0	97	57	0	0	0	0
Hickory Ridge township.....	16	11	10	1	0	0	623	922	13	3	0	8

Table 5.
Population for Selected Categories of Race: 2010—Con.

[For information on confidentiality protection, nonsampling error, and definitions, see Selected Appendixes at <www.census.gov/prod/cen2010/cph-1-a.pdf>]

State County County Subdivision Place	Race in combination with one or more other races						Race alone or in combination with one or more other races					
	White	Black or African American	American Indian and Alaska Native	Asian	Native Hawaiian and Other Pacific Islander	Some Other Race	White	Black or African American	American Indian and Alaska Native	Asian	Native Hawaiian and Other Pacific Islander	Some Other Race
Phillips County—Con.												
Hickory Ridge township—Con.												
Marvell city.....	13	9	9	1	0	0	434	749	12	3	0	4
Hicksville township.....	6	7	0	0	0	1	91	141	0	0	0	6
Hornor township.....	57	58	35	17	7	13	2,845	6,775	67	64	7	40
Helena-West Helena city (part).....	35	41	23	9	1	13	1,680	5,904	48	41	1	31
Lake township.....	0	0	0	0	0	0	33	6	0	0	0	2
Marion township.....	3	2	2	1	1	0	278	311	2	1	1	1
Mooney township.....	0	0	0	0	0	0	82	88	0	1	0	8
St. Francis township.....	23	24	6	2	1	12	1,382	3,345	12	14	2	27
Helena-West Helena city (part).....	23	24	6	2	1	12	1,308	3,313	12	14	2	27
Spring Creek township.....	20	12	6	5	0	2	1,202	578	15	7	0	10
Lake View city (part).....	0	0	0	0	0	0	0	1	0	0	0	0
Lexa town.....	3	1	0	0	0	2	207	78	0	0	0	4
Tappan township.....	22	17	3	2	2	7	515	981	3	5	2	24
Elaine city.....	10	10	0	0	0	0	243	397	0	1	0	5
Lake View city (part).....	5	5	1	0	0	0	29	417	1	0	0	1
Pike County.....	177	40	103	18	8	28	10,340	370	173	75	9	513
Antoine township.....	18	7	8	4	0	1	794	12	8	16	0	15
Kirby CDP (part).....	12	5	4	4	0	1	540	6	4	4	0	4
Brewer township.....	2	0	1	0	0	1	297	6	1	0	0	7
Clark township.....	73	9	46	3	5	20	3,203	13	69	24	6	425
Glenwood city (part).....	39	6	20	3	5	15	1,788	10	33	17	6	376
Eagle township.....	3	1	2	0	0	0	276	1	4	0	0	7
Kirby CDP (part).....	0	0	0	0	0	0	24	0	0	0	0	0
Missouri township.....	3	0	1	1	1	1	767	4	2	2	1	8
Delight city.....	2	0	1	1	1	0	276	1	2	1	1	1
Mountain township.....	4	0	4	0	0	0	240	0	11	1	0	1
Muddy Fork township.....	2	0	0	2	0	0	239	2	6	4	0	0
Pike City township.....	5	2	3	0	0	0	174	2	5	2	0	11
Saline township.....	3	0	2	0	0	1	401	0	3	0	0	3
Self Creek township.....	11	2	8	2	1	3	657	9	20	6	1	6
Daisy town.....	0	0	0	0	0	0	110	0	3	0	0	2
Kirby CDP (part).....	6	0	6	0	0	0	216	0	7	0	0	0
Thompson township.....	39	12	23	4	1	1	2,267	138	32	12	1	15
Murfreesboro city.....	34	9	21	4	1	1	1,490	134	27	11	1	14
White township.....	3	0	3	0	0	0	593	5	7	1	0	15
Wolf Creek township.....	11	7	2	2	0	0	432	178	5	7	0	0
Antoine town.....	2	2	0	0	0	0	108	10	0	1	0	0
Poinsett County.....	310	149	121	30	7	50	22,399	1,924	180	75	11	331
Bolivar township.....	86	27	43	12	2	3	4,335	128	52	17	2	18
Harrisburg city.....	37	11	19	6	0	2	2,218	59	24	11	0	14
Dobson township.....	2	2	0	0	0	0	160	3	0	0	0	9
Greenfield township.....	5	1	2	2	2	0	1,161	3	7	6	4	5
Greenwood township.....	38	26	4	3	0	9	2,131	322	6	4	0	70
Lepanto city.....	32	25	3	1	0	7	1,557	306	4	2	0	59
Little River township.....	49	30	18	0	2	7	2,951	817	21	2	2	39
Marked Tree city.....	37	25	10	0	1	5	1,764	797	13	2	1	28
Lunsford township.....	3	2	0	1	0	0	311	12	0	2	0	2
Owen township.....	1	6	6	0	0	1	586	9	6	0	0	7
Fisher city.....	0	0	0	0	0	0	219	1	0	0	0	3
Waldenburg town.....	0	0	0	0	0	0	60	1	0	0	0	0
Scott township.....	20	2	15	3	0	0	959	26	21	6	1	18
Tyrnza township.....	12	6	4	0	0	2	953	39	4	1	1	12
Tyrnza city.....	12	6	4	0	0	2	732	27	4	0	1	10
West Prairie township.....	3	4	3	0	1	5	844	17	8	3	1	29
Weiner city.....	1	4	1	0	1	5	675	17	6	2	1	21
Willis township.....	91	43	26	9	0	23	8,008	548	55	34	0	122
Trumann city.....	76	38	22	8	0	18	6,616	526	50	31	0	102
Polk County.....	466	31	378	34	8	50	19,610	96	742	128	13	562
Acorn township.....	44	3	37	4	0	0	1,439	8	75	10	1	14
Mena city (part).....	8	0	8	0	0	0	80	0	9	1	0	6
Big Fork township.....	2	0	2	0	0	0	184	0	3	0	0	0
Cedar township.....	2	2	4	0	0	0	164	2	6	2	0	0
Center township.....	156	18	122	15	6	13	7,019	36	236	70	10	53
Mena city (part).....	118	12	92	11	4	13	5,383	26	180	57	8	45
Cove township.....	20	1	13	1	1	5	1,328	3	37	3	1	28
Hatfield town.....	7	0	5	0	0	2	389	1	12	0	0	18
Eagle township.....	12	0	12	0	0	0	589	2	30	6	0	0
Faulkner township.....	0	0	0	0	0	0	10	3	0	0	0	0
Freedom township.....	11	0	11	0	0	0	477	1	14	1	0	0
Fulton township.....	9	2	7	0	0	0	679	2	17	5	0	11
Gap Springs township.....	0	0	0	0	0	0	97	0	1	0	0	0
Mill Creek township.....	3	1	2	0	0	0	215	8	4	6	0	1
Mountain township.....	22	0	18	4	0	0	661	0	24	7	0	0
Ouachita township.....	21	0	16	2	0	3	959	7	34	4	0	6
Ozark township.....	52	1	38	1	0	20	2,020	15	103	2	0	391
Grannis city.....	5	0	3	1	0	3	447	9	32	1	0	71

Table 5.
Population for Selected Categories of Race: 2010—Con.

[For information on confidentiality protection, nonsampling error, and definitions, see Selected Appendixes at <www.census.gov/prod/cen2010/cph-1-a.pdf>]

State County County Subdivision Place	Race in combination with one or more other races						Race alone or in combination with one or more other races					
	White	Black or African American	American Indian and Alaska Native	Asian	Native Hawaiian and Other Pacific Islander	Some Other Race	White	Black or African American	American Indian and Alaska Native	Asian	Native Hawaiian and Other Pacific Islander	Some Other Race
Polk County—Con.												
Ozark township—Con.												
Wickes town.....	17	0	12	0	0	7	508	3	28	0	0	233
Potter township.....	46	1	39	6	1	3	1,737	6	53	11	1	17
Mena city (part).....	0	0	0	0	0	0	77	0	0	0	0	0
Rich Mountain township.....	3	0	3	0	0	0	134	1	6	0	0	2
White township.....	63	2	54	1	0	6	1,898	2	99	1	0	39
Cove town.....	12	2	9	0	0	1	363	2	14	0	0	15
Vandervoort town.....	0	0	0	0	0	0	86	0	1	0	0	0
Pope County.....	1,313	322	713	191	22	228	56,586	2,106	1,184	796	47	2,458
Bayliss township.....	18	2	14	2	0	0	817	2	17	6	0	0
Burnett township.....	9	0	9	0	0	0	488	11	9	0	1	6
Center township.....	23	0	17	3	0	4	513	0	21	5	0	8
Clark township.....	60	13	23	16	0	9	3,266	44	47	63	0	27
London city.....	31	12	7	4	0	8	1,017	16	14	13	0	10
Convenience township.....	38	1	32	2	0	3	871	1	48	3	0	7
Dover township.....	106	20	80	10	3	0	5,575	32	145	28	4	30
Dover city.....	28	8	18	2	0	0	1,331	13	44	4	0	14
Russellville city (part).....	0	0	0	0	0	0	102	0	1	0	0	0
Freeman township.....	5	3	2	0	0	0	100	3	3	1	0	0
Galla township.....	115	18	67	14	2	26	4,303	50	92	49	3	308
Pottsville city (part).....	54	10	32	4	1	11	2,479	21	50	20	1	109
Russellville city (part).....	23	6	11	3	1	10	257	22	11	3	2	182
Griffin township.....	22	0	22	0	0	0	836	0	23	1	0	1
Gum Log township.....	39	3	26	8	0	4	1,667	11	34	13	1	31
Illinois township.....	640	230	254	119	11	155	25,779	1,820	452	569	21	1,898
Pottsville city (part).....	3	0	3	0	0	0	198	13	4	0	0	2
Russellville city (part).....	587	211	227	116	11	148	23,489	1,731	408	549	21	1,843
Jackson township.....	18	2	15	0	1	3	1,090	3	22	7	1	8
Hector town.....	10	1	8	0	1	1	441	1	12	0	1	6
Liberty township.....	11	1	10	0	0	1	822	1	19	1	2	4
Martin township.....	36	5	27	0	0	4	1,536	6	64	3	0	16
Moreland township.....	23	2	14	1	0	6	679	3	24	3	0	13
Phoenix township.....	12	0	12	0	0	0	310	0	15	0	0	0
Smyrna township.....	3	0	1	0	0	2	186	0	2	0	0	2
Valley township.....	66	9	42	11	3	7	3,145	34	64	35	6	43
Wilson township.....	69	13	46	5	2	4	4,603	85	83	9	8	56
Atkins city.....	37	7	27	2	1	1	2,920	34	51	6	7	36
Prairie County.....	75	31	39	5	3	10	7,604	1,095	65	11	3	20
Belcher township.....	2	0	2	0	0	0	72	0	2	0	0	1
Bullard township.....	9	4	6	0	0	0	170	6	6	0	0	0
Calhoun township.....	4	1	3	0	0	0	299	2	3	0	0	0
Center township.....	2	0	2	0	0	0	469	5	2	0	0	0
Hazen city (part).....	0	0	0	0	0	0	0	0	0	0	0	0
Des Arc township.....	2	1	0	1	0	0	270	3	0	1	0	0
Hazen township.....	19	6	10	0	0	3	1,449	317	18	2	0	5
Hazen city (part).....	15	6	6	0	0	3	1,149	315	12	2	0	5
Hickory Plain township.....	5	3	2	0	0	0	588	27	5	1	0	0
Lower Surrounded Hill township.....	0	1	1	0	0	0	428	209	2	0	0	1
Fredonia (Biscoe) town.....	0	0	0	0	0	0	183	179	0	0	0	1
Roc Roe township.....	2	1	2	1	0	0	400	26	2	1	0	1
Ulm town.....	1	1	1	1	0	0	160	10	1	1	0	1
Tyler township.....	3	1	2	0	0	0	218	4	2	0	0	0
Union township.....	0	0	0	0	0	0	146	0	0	1	0	0
Upper Surrounded Hill township.....	0	0	0	0	0	0	55	23	0	0	0	0
Watensaw township.....	4	2	0	0	0	2	1,018	258	1	0	0	5
De Valls Bluff city.....	2	0	0	0	0	2	433	184	0	0	0	4
Hazen city (part).....	0	0	0	0	0	0	0	0	0	0	0	0
White River township.....	23	11	9	3	3	5	2,022	215	22	5	3	7
Des Arc city.....	21	10	8	3	3	5	1,513	199	17	3	3	7
Pulaski County.....	6,422	4,002	2,414	1,727	271	1,521	226,473	137,860	3,969	9,232	543	13,167
Big Rock township.....	3,057	1,946	1,168	870	137	881	116,879	89,716	1,976	6,200	297	9,096
Alexander city (part).....	2	0	2	0	0	0	87	93	2	4	0	52
Cammack Village city.....	7	1	5	1	0	0	751	5	5	10	0	4
College Station CDP.....	9	5	6	0	0	0	54	547	9	0	0	0
Hensley CDP.....	6	1	7	0	0	0	33	106	7	0	0	0
Landmark CDP.....	87	31	56	14	0	12	2,910	512	69	43	1	123
Little Rock city.....	2,613	1,724	935	812	128	802	97,278	83,613	1,621	5,943	281	8,428
Natural Steps CDP.....	2	0	0	2	0	0	403	16	3	4	0	2
Roland CDP.....	11	4	4	3	0	0	682	58	10	5	1	1
Sweet Home CDP.....	15	18	8	4	1	11	216	610	16	11	1	27
Woodson CDP.....	0	1	1	0	0	0	87	288	3	19	0	7
Wrightsville city.....	22	29	12	0	0	1	738	1,354	19	7	2	27
Hill township.....	3,365	2,056	1,246	857	134	640	109,594	48,144	1,993	3,032	246	4,071
Gibson CDP.....	91	47	29	16	5	5	2,983	525	38	30	5	61
Jacksonville city.....	961	655	312	280	44	187	17,325	9,927	481	877	78	954
McAlmont CDP.....	23	16	17	5	4	7	353	1,488	24	13	4	30
Maumelle city.....	267	129	63	86	16	40	14,487	2,203	124	481	25	154

Table 5.
Population for Selected Categories of Race: 2010—Con.

[For information on confidentiality protection, nonsampling error, and definitions, see Selected Appendixes at <www.census.gov/prod/cen2010/cph-1-a.pdf>]

State County County Subdivision Place	Race in combination with one or more other races						Race alone or in combination with one or more other races					
	White	Black or African American	American Indian and Alaska Native	Asian	Native Hawaiian and Other Pacific Islander	Some Other Race	White	Black or African American	American Indian and Alaska Native	Asian	Native Hawaiian and Other Pacific Islander	Some Other Race
Pulaski County—Con.												
Hill township—Con.												
North Little Rock city.....	1,054	732	488	258	33	240	34,709	25,486	732	842	75	1,929
Scott CDP (part).....	0	0	0	0	0	0	24	26	0	0	0	0
Sherwood city.....	632	342	189	163	13	106	22,864	5,806	344	627	33	587
Randolph County.....	245	59	136	24	13	39	17,584	187	226	56	18	162
Baker township.....	1	1	1	0	0	0	53	1	3	0	0	0
Bristow township.....	0	0	0	0	0	0	210	1	5	0	0	0
Butler township.....	0	0	0	0	0	0	57	0	0	0	0	0
Columbia township.....	5	0	3	1	0	1	657	1	4	3	1	1
Current River township.....	11	0	11	0	0	0	464	1	11	0	1	3
Biggers town.....	11	0	11	0	0	0	342	1	11	0	1	3
Dalton township.....	13	2	11	0	0	0	244	10	12	1	0	0
Demun township.....	114	34	50	14	7	24	7,961	102	87	35	9	120
Pocahontas city.....	90	24	40	12	6	23	6,408	89	76	29	7	98
East Roanoke township.....	2	0	2	0	0	0	495	7	6	0	0	3
Eleven Point township.....	4	0	2	2	0	0	277	0	2	2	0	0
Foster township.....	13	5	5	0	0	3	662	6	6	0	0	4
Ingram township.....	1	0	1	0	0	0	218	3	1	0	0	4
Jackson township.....	0	0	0	0	0	0	227	8	0	1	0	5
Janes Creek township.....	10	3	7	0	0	0	691	5	12	3	0	1
Ravenden Springs town.....	0	0	0	0	0	0	117	0	1	0	0	0
Little Black township.....	8	0	2	1	0	5	583	1	2	2	0	6
O'Kean township.....	6	1	2	1	1	1	288	2	7	1	1	1
O'Kean town.....	5	1	2	1	1	0	188	2	7	1	1	0
Reyno township.....	10	3	10	0	0	2	518	5	16	0	0	5
Reyno city.....	10	3	10	0	0	2	445	5	16	0	0	4
Richardson township.....	16	0	13	2	0	1	796	0	22	2	0	1
Maynard town (part).....	6	0	5	0	0	1	400	0	8	0	0	1
Running Lake township.....	1	0	1	0	0	0	200	0	5	0	0	3
Shiloh township.....	3	0	0	3	2	0	745	0	0	3	2	1
Siloam township.....	1	0	1	0	0	0	292	0	1	0	1	1
Maynard town (part).....	0	0	0	0	0	0	22	0	0	0	0	1
Spring River township.....	7	7	0	0	3	0	341	8	2	0	3	0
Union township.....	5	0	5	0	0	0	111	0	5	0	0	0
Warm Springs township.....	7	2	5	0	0	0	316	16	7	0	0	0
Water Valley township.....	0	0	0	0	0	0	283	1	5	0	0	0
West Roanoke township.....	7	1	4	0	0	2	785	9	4	3	0	3
Wiley township.....	0	0	0	0	0	0	110	0	1	0	0	0
St. Francis County.....	316	226	119	53	25	105	12,818	14,893	267	189	34	491
Black Fish township.....	2	0	0	0	0	2	70	34	3	0	0	6
Franks township.....	23	8	9	8	0	2	770	146	11	12	0	8
Forrest City city (part).....	3	1	3	0	0	1	11	34	3	0	0	2
Garland township.....	12	7	9	0	0	2	517	1,175	13	12	0	8
Hughes city.....	7	7	4	0	0	2	352	1,076	7	8	0	8
Goodwin township.....	4	4	1	0	1	0	288	161	3	0	2	1
Griggs township.....	5	4	6	1	0	0	351	383	7	2	1	10
Madison city (part).....	0	0	0	0	0	0	0	0	0	0	0	0
Widener town.....	4	0	4	0	0	0	102	168	4	0	0	3
Heth township.....	3	3	0	0	0	0	434	140	3	0	0	0
Jennette town (part).....	0	0	0	0	0	0	0	0	0	0	0	0
Johnson township.....	16	9	7	3	0	5	1,893	213	11	13	0	11
L'Anquille township.....	10	1	4	0	2	3	377	274	5	1	2	3
Madison township.....	205	172	70	37	21	81	5,336	11,457	180	141	28	410
Forrest City city (part).....	173	160	61	37	21	69	4,404	10,457	168	138	28	377
Madison city (part).....	22	8	5	0	0	10	118	648	5	1	0	20
Prairie township.....	14	7	9	0	1	1	862	332	14	1	1	3
Palestine city.....	9	4	6	0	0	1	546	133	10	1	0	1
Telico township.....	21	10	4	4	0	9	1,626	471	16	7	0	29
Caldwell town.....	12	3	1	4	0	6	455	84	3	7	0	19
Colt city.....	2	2	0	0	0	0	328	43	8	0	0	1
Forrest City city (part).....	0	0	0	0	0	0	5	20	0	0	0	0
Wheatley township.....	1	1	0	0	0	0	294	107	1	0	0	0
Wheatley city.....	1	1	0	0	0	0	260	96	0	0	0	0
Saline County.....	1,429	478	659	297	47	251	98,407	5,472	1,201	1,228	64	2,376
Banner township.....	104	7	69	16	0	14	6,380	180	113	131	0	91
East End CDP (part).....	95	7	60	16	0	14	5,807	170	104	126	0	88
Bauxite township.....	443	201	171	82	22	70	28,920	2,064	338	359	28	779
Bauxite town.....	2	0	1	0	0	1	464	9	8	0	0	8
Benton city (part).....	431	198	163	82	22	67	27,657	2,046	321	356	28	757
Beaver township.....	67	9	36	19	1	6	3,138	42	57	29	1	13
Avilla CDP.....	12	0	10	1	0	1	861	21	14	5	0	7
Bryant city (part).....	12	2	6	4	0	0	102	2	8	5	0	0
Bryant township.....	195	84	67	49	4	49	10,313	1,108	121	253	4	311
Alexander city (part).....	39	16	13	7	1	11	1,207	245	21	18	1	79
Benton city (part).....	0	0	0	0	0	0	9	0	0	1	0	0
Bryant city (part).....	156	68	54	42	3	38	8,981	860	100	231	3	232
Shannon Hills city (part).....	0	0	0	0	0	0	0	0	0	0	0	0

Table 5.
Population for Selected Categories of Race: 2010—Con.

[For information on confidentiality protection, nonsampling error, and definitions, see Selected Appendixes at <www.census.gov/prod/cen2010/cph-1-a.pdf>]

State County County Subdivision Place	Race in combination with one or more other races						Race alone or in combination with one or more other races					
	White	Black or African American	American Indian and Alaska Native	Asian	Native Hawaiian and Other Pacific Islander	Some Other Race	White	Black or African American	American Indian and Alaska Native	Asian	Native Hawaiian and Other Pacific Islander	Some Other Race
Saline County—Con.												
Dyer township.....	8	2	5	4	0	1	1,724	19	7	8	0	6
Hot Springs Village CDP (part).....	1	0	0	1	0	0	1,166	17	2	4	0	0
Fairplay township.....	7	1	6	0	0	2	2,159	8	12	3	0	10
Haskell township.....	68	15	35	8	6	9	4,564	280	75	24	10	55
Haskell city.....	53	12	27	7	3	9	3,633	275	64	22	7	47
Holland township.....	7	2	2	2	0	1	630	3	5	7	0	1
Hurricane township.....	38	12	20	5	0	5	2,499	26	31	39	0	46
East End CDP (part).....	9	5	3	2	0	1	355	6	5	15	0	13
Jefferson township.....	6	0	6	0	0	0	262	0	6	0	0	1
Kentucky township.....	5	0	4	0	0	1	849	2	12	1	0	2
Liberty township.....	11	9	4	3	3	4	870	11	6	4	3	12
Marble township.....	28	5	19	3	3	2	4,815	47	25	16	5	11
Hot Springs Village CDP (part).....	28	5	19	3	3	2	4,786	47	25	16	5	11
Newcomb township.....	19	9	6	2	0	2	1,610	43	17	8	0	13
Otter township.....	227	67	115	46	3	39	9,490	1,058	197	164	7	339
Alexander city (part).....	19	7	16	0	0	2	469	29	22	0	0	25
East End CDP (part).....	17	0	17	0	0	0	386	2	21	15	0	8
Shannon Hills city (part).....	63	20	21	23	0	17	2,309	688	31	64	0	125
Owen township.....	99	27	40	40	0	24	8,671	450	81	140	0	573
Alexander city (part).....	11	1	1	0	0	9	281	36	4	3	0	305
Bryant city (part).....	67	17	29	33	0	15	5,648	350	53	115	0	255
Salem township.....	47	17	25	8	3	8	7,076	84	62	30	4	59
Bryant city (part).....	1	1	0	0	0	0	22	1	3	0	0	0
Salem CDP.....	11	9	4	0	0	4	2,559	26	9	5	0	22
Shaw township.....	12	5	12	2	0	1	1,342	18	14	3	0	8
Smith township.....	26	4	6	3	1	13	1,826	15	9	4	1	45
Traskwood township.....	10	1	10	3	0	0	684	4	10	3	0	0
Traskwood city.....	8	1	8	3	0	0	515	4	8	3	0	0
Union township.....	2	1	1	2	1	0	585	10	3	2	1	1
Scott County.....	266	26	187	36	0	52	10,146	79	395	420	3	475
Black Fork township.....	0	0	0	0	0	0	64	0	0	2	0	0
Blansett township.....	2	0	2	0	0	1	149	0	7	3	0	2
Brawley township.....	0	0	0	0	0	0	98	1	5	2	0	0
Cauthron township.....	6	2	4	0	0	0	142	2	14	8	0	0
Cedar township.....	3	0	3	0	0	0	85	3	5	2	0	1
Coal township.....	10	2	7	2	0	1	188	7	23	4	0	3
Denton township.....	4	1	2	4	0	5	335	6	4	23	0	13
Hickman township.....	119	15	72	13	0	34	4,748	35	127	205	0	374
Waldron city.....	104	15	57	6	0	27	3,179	29	92	100	0	323
Hon township.....	7	0	7	0	0	0	333	0	22	14	0	21
Hunt township.....	1	0	1	0	0	0	179	0	1	0	0	2
James township.....	1	0	1	0	0	0	134	1	4	5	0	0
Jones township.....	4	0	3	1	0	0	96	1	3	3	0	0
Keener township.....	11	0	9	0	0	2	137	0	14	0	0	2
La Fave township.....	2	0	1	1	0	0	109	0	1	1	1	0
Lafayette township.....	7	0	6	1	0	0	56	8	17	4	0	0
Lamb township.....	5	0	3	2	0	0	372	0	7	16	0	3
Lewis township.....	53	5	40	6	0	3	1,290	7	65	57	0	25
Mansfield city (part).....	16	2	13	0	0	1	389	2	24	6	0	11
Little Texas township.....	1	0	0	0	0	1	15	0	0	1	0	1
Mill Creek township.....	5	0	5	0	0	0	293	0	18	0	0	16
Mountain township.....	5	1	4	0	0	0	365	3	17	14	0	2
Mount Pleasant township.....	11	0	8	6	0	5	450	0	20	49	2	9
Oliver township.....	0	0	0	0	0	0	51	5	3	0	0	0
Parks township.....	7	0	7	0	0	0	178	0	13	0	0	0
Tate township.....	1	0	1	0	0	0	59	0	1	0	0	0
Tomlinson township.....	1	0	1	0	0	0	220	0	4	7	0	1
Searcy County.....	178	15	154	8	1	10	8,045	27	250	19	3	36
Bear Creek No. 4 township.....	17	0	17	0	0	0	974	0	31	1	0	0
Marshall city (part).....	0	0	0	0	0	0	6	0	1	0	0	0
Bear Creek No. 5 township.....	28	3	20	0	0	7	710	5	26	4	0	13
Marshall city (part).....	25	3	17	0	0	7	707	5	23	4	0	13
Bear Creek No. 6 township.....	34	2	26	5	0	1	896	2	36	6	0	7
Marshall city (part).....	26	2	22	1	0	1	515	2	29	1	0	6
Calf Creek township.....	6	0	5	1	0	0	318	0	13	1	0	0
Long Creek township.....	1	0	1	0	0	0	467	0	6	2	0	0
Big Flat town (part).....	0	0	0	0	0	0	1	0	0	0	0	0
Mount Pleasant township.....	9	0	9	0	0	0	455	0	13	1	0	5
Oxley township.....	12	1	11	0	0	0	358	1	15	1	1	0
Prairie township.....	11	0	11	0	0	0	536	0	20	0	0	5
Pindall town.....	1	0	1	0	0	0	112	0	1	0	0	0
Red River township.....	5	0	5	0	0	0	318	0	8	0	0	0
Rock Creek township.....	5	1	7	0	0	1	540	1	12	0	0	1
St. Joe township.....	11	1	9	0	1	1	375	1	21	0	1	4
St. Joe town (part).....	0	0	0	0	0	0	72	0	9	0	0	0
Shady Grove township.....	4	0	4	0	0	0	188	1	4	0	0	0
Spring township.....	13	1	13	0	0	0	575	10	17	0	0	0
Marshall city (part).....	2	1	2	0	0	0	96	1	2	0	0	0

Table 5.
Population for Selected Categories of Race: 2010—Con.

[For information on confidentiality protection, nonsampling error, and definitions, see Selected Appendixes at <www.census.gov/prod/cen2010/cph-1-a.pdf>]

State County County Subdivision Place	Race in combination with one or more other races						Race alone or in combination with one or more other races					
	White	Black or African American	American Indian and Alaska Native	Asian	Native Hawaiian and Other Pacific Islander	Some Other Race	White	Black or African American	American Indian and Alaska Native	Asian	Native Hawaiian and Other Pacific Islander	Some Other Race
Searcy County—Con.												
Tomahawk township.....	12	5	7	0	0	0	565	5	15	1	0	0
Gilbert town.....	0	0	0	0	0	0	27	0	1	0	0	0
St. Joe town (part).....	0	0	0	0	0	0	51	0	0	0	0	0
Wileys Cove township.....	10	1	9	2	0	0	770	1	13	2	1	1
Leslie city.....	9	1	8	2	0	0	436	1	10	2	1	1
Sebastian County.....												
Bass Little township.....	41	5	27	4	3	2	2,213	7	75	11	3	17
Greenwood city (part).....	12	0	10	2	0	0	303	0	16	4	0	0
Beverly township.....	10	0	6	2	0	2	700	2	19	8	0	11
Big Creek township.....	69	9	42	6	10	5	3,581	22	120	17	11	35
Lavaca city (part).....	42	8	19	6	8	3	2,194	16	71	16	9	26
Bloomer township.....	19	1	16	6	0	8	982	3	33	8	0	21
Lavaca city (part).....	0	0	0	0	0	0	0	0	0	0	0	0
Center township.....	240	30	136	46	2	41	10,269	57	393	155	4	133
Greenwood city (part).....	194	20	105	41	1	39	8,232	44	330	114	3	119
Cole township.....	55	8	37	6	1	3	1,840	10	90	15	1	7
Hackett city.....	30	6	20	3	0	1	777	7	48	8	0	2
Dayton township.....	18	0	12	5	0	1	698	1	27	17	0	6
Diamond township.....	38	3	31	3	0	2	1,118	5	42	15	0	15
Huntington city.....	19	3	14	1	0	2	615	5	21	5	0	9
Mansfield city (part).....	0	0	0	0	0	0	19	0	0	0	0	0
Fort Chaffee UT.....	9	2	4	1	0	2	212	29	7	30	0	23
Barling city (part).....	0	0	0	0	0	0	0	0	0	0	0	0
Fort Smith city (part).....	9	2	4	1	0	2	209	29	7	30	0	17
Hartford township.....	20	0	18	5	0	1	1,056	4	51	31	0	11
Hartford city.....	8	0	7	1	0	0	613	4	25	7	0	1
Island township.....	3	1	1	0	1	0	346	2	4	1	2	14
Jim Fork township.....	37	1	30	1	0	5	969	3	40	4	2	19
Midland town.....	11	1	8	0	0	2	317	2	11	3	1	2
Lon Norris township.....	221	64	102	67	10	52	6,883	349	249	705	16	197
Fort Smith city (part).....	211	63	94	67	10	51	6,435	335	233	691	14	191
Marion township.....	83	4	59	24	2	3	4,460	30	127	143	2	16
Bonanza city.....	5	2	2	1	1	1	563	2	12	1	1	2
Fort Smith city (part).....	18	0	13	7	0	2	1,248	9	22	80	0	6
Mississippi township.....	20	1	18	0	0	2	1,136	2	39	1	1	2
Mont Sandels township.....	166	54	88	20	1	29	4,589	162	191	238	4	149
Barling city (part).....	149	52	73	19	1	28	4,115	149	163	236	4	146
Central City town.....	17	2	15	1	0	1	474	13	28	2	0	3
Prairie township.....	12	1	5	4	1	3	847	4	27	8	1	3
Rogers township.....	48	3	34	3	0	11	902	13	48	6	0	27
Sugarloaf township.....	26	2	15	6	1	6	1,565	19	36	34	2	29
Mansfield city (part).....	10	1	4	4	0	3	677	2	15	5	0	16
Upper township.....	2,926	1,188	1,371	514	74	786	54,996	8,669	2,775	4,366	166	9,508
Fort Smith city (part).....	2,926	1,188	1,371	514	74	786	54,996	8,669	2,775	4,366	166	9,508
Washburn township.....	0	0	0	0	0	0	474	2	7	0	0	4
White Oak township.....	5	0	5	1	1	0	574	1	23	13	1	2
Sevier County.....												
Bear Creek township.....	291	53	133	16	2	167	5,041	438	309	65	5	2,743
De Queen city (part).....	228	47	91	11	1	149	3,475	421	245	55	3	2,425
Ben Lomond township.....	4	2	1	1	1	0	183	40	6	2	1	6
Ben Lomond town.....	3	2	0	1	0	1	139	2	4	1	1	2
Buckhorn township.....	2	0	1	0	1	0	99	0	3	0	1	9
Clear Creek township.....	86	12	56	5	1	20	2,770	72	182	10	2	515
Horatio city.....	25	7	16	1	1	5	777	42	45	2	2	204
Jefferson township.....	2	0	2	0	0	0	141	0	2	0	0	0
Mill Creek township.....	1	2	0	0	0	1	91	3	3	0	0	9
Mineral township.....	16	0	15	2	0	3	945	4	51	3	0	101
Gillham town.....	2	0	3	2	0	1	134	0	4	3	0	23
Monroe township.....	32	6	20	1	0	9	1,079	18	37	4	0	171
De Queen city (part).....	17	3	10	0	0	4	191	14	10	1	0	41
Paraclyfta township.....	9	4	5	0	0	0	348	19	19	0	0	1
Red Colony township.....	22	7	15	1	0	0	1,261	118	28	3	0	17
Lockesburg city.....	16	4	12	1	0	0	680	53	15	2	0	6
Saline township.....	10	0	10	0	0	0	235	0	16	0	0	10
Washington township.....	7	1	5	3	0	0	238	109	5	5	0	5
Sharp County.....												
Big Creek township.....	5	4	5	0	1	2	400	4	6	2	1	3
Cave township.....	30	15	18	1	0	4	2,551	26	38	6	0	24
Cave City city (part).....	22	12	15	0	0	1	1,714	18	24	0	0	11
Cherokee township.....	48	14	30	2	0	11	4,055	20	57	16	1	33
Cherokee Village city (part).....	42	14	24	2	0	11	3,807	20	46	13	1	33
Highland city (part).....	5	0	5	0	0	0	120	0	5	0	0	0
Davidson township.....	9	0	8	2	0	0	166	1	8	2	0	0
East Sullivan township.....	5	0	3	2	0	0	317	3	3	2	0	1
Hardy township.....	20	2	12	2	0	5	1,066	5	30	2	0	8
Hardy city (part).....	19	2	11	2	0	5	712	5	23	2	0	8
Highland city (part).....	0	0	0	0	0	0	0	0	0	0	0	0

Table 5.
Population for Selected Categories of Race: 2010—Con.

[For information on confidentiality protection, nonsampling error, and definitions, see Selected Appendixes at <www.census.gov/prod/cen2010/cph-1-a.pdf>]

State County County Subdivision Place	Race in combination with one or more other races						Race alone or in combination with one or more other races					
	White	Black or African American	American Indian and Alaska Native	Asian	Native Hawaiian and Other Pacific Islander	Some Other Race	White	Black or African American	American Indian and Alaska Native	Asian	Native Hawaiian and Other Pacific Islander	Some Other Race
Sharp County—Con.												
Highland township.....	14	1	6	5	0	2	1,076	2	16	7	0	10
Cherokee Village city (part).....	0	0	0	0	0	0	5	0	0	0	0	0
Highland city (part).....	14	1	6	5	0	2	908	2	14	5	0	10
Jackson township.....	8	0	8	0	0	0	277	0	18	7	0	1
Williford town.....	7	0	7	0	0	0	72	0	10	0	0	0
Lave Creek township.....	11	4	5	2	0	0	353	4	5	2	0	2
Lower North township.....	9	2	6	1	0	0	482	2	16	5	1	0
Morgan township.....	6	0	4	1	0	1	228	0	8	2	0	1
North Big Rock township.....	0	0	0	0	0	0	247	0	7	8	0	0
North Lebanon township.....	2	2	0	0	0	0	58	2	1	0	0	0
North Union township.....	17	0	17	0	0	0	151	0	26	0	0	0
Ozark township.....	18	0	15	1	1	1	663	2	21	2	1	1
Piney Fork township.....	5	4	4	0	0	1	916	21	11	1	0	2
Evening Shade city.....	2	2	1	0	0	1	420	10	4	0	0	1
Richwoods township.....	34	1	32	0	0	1	1,803	8	41	2	0	7
Ash Flat city (part).....	15	1	13	0	0	1	971	5	18	0	0	1
Horseshoe Bend city (part).....	0	0	0	0	0	0	8	0	0	0	0	0
Scott township.....	1	0	1	0	0	0	427	0	1	2	0	5
South Big Rock township.....	3	0	3	0	0	0	166	0	3	0	0	0
South Lebanon township.....	2	1	1	0	0	0	109	1	2	0	0	0
South Union township.....	9	1	9	0	0	1	313	1	28	0	0	2
Strawberry township.....	3	1	0	0	0	2	182	1	2	0	0	2
Upper North township.....	8	0	11	3	0	0	230	0	16	4	0	1
Washington township.....	7	0	7	0	0	0	188	32	8	0	0	0
West Sullivan township.....	4	1	3	0	0	0	436	11	6	0	0	0
Sidney town.....	0	0	0	0	0	0	173	5	3	0	0	0
Stone County.....	193	10	155	19	8	21	12,188	21	239	64	12	76
Arbana township.....	8	0	4	4	0	0	850	0	10	9	0	0
Mountain View city (part).....	0	0	0	0	0	0	22	0	0	0	0	0
Blue Mountain township.....	39	3	30	5	3	5	3,584	8	41	19	5	25
Mountain View city (part).....	31	3	24	5	3	3	2,675	8	30	19	3	22
Bryan township.....	11	1	10	0	0	2	318	1	13	0	0	4
Farris township.....	5	1	4	0	0	0	359	1	10	0	0	3
Flag township.....	1	1	1	0	1	0	151	1	1	0	1	0
Franklin township.....	15	0	12	3	0	0	536	1	21	4	0	0
Harris township.....	29	1	22	2	3	3	1,281	1	25	15	3	8
Mountain View city (part).....	0	0	0	0	0	0	4	0	0	0	0	0
Jones township.....	3	0	3	0	0	0	67	0	3	0	0	0
Liberty township.....	13	0	10	0	0	3	424	0	13	1	0	5
Locust Grove township.....	2	0	2	0	0	0	162	0	6	0	0	0
Marcella township.....	2	0	2	0	0	0	229	0	2	0	0	0
Northwest township.....	4	0	4	0	0	0	433	0	7	0	0	2
Fifty-Six city.....	0	0	0	0	0	0	170	0	1	0	0	2
Optimus township.....	0	0	0	0	0	0	198	0	2	0	1	0
Red River township.....	0	0	0	0	0	0	156	0	0	6	0	0
Red Stripe township.....	12	1	12	0	0	1	332	4	15	1	0	1
Richwoods township.....	9	0	9	0	0	0	483	2	16	1	0	0
Roasting Ear township.....	1	0	1	0	0	0	144	0	6	0	0	0
Smart township.....	5	1	4	0	0	0	214	1	4	0	0	0
Sylamore township.....	11	0	4	4	0	4	661	0	16	4	1	22
Timbo township.....	3	0	2	0	0	1	231	0	2	1	0	2
Turkey Creek township.....	3	0	2	0	0	1	330	0	2	0	0	2
Union township.....	12	1	12	1	1	1	591	1	12	3	1	2
Washington township.....	5	0	5	0	0	0	260	0	8	0	0	0
Wilson township.....	0	0	0	0	0	0	194	0	4	0	0	0
Union County.....	446	245	233	50	15	85	26,722	13,966	376	257	29	841
Boone township.....	4	6	1	1	1	0	283	97	4	2	1	1
Cornie township.....	2	1	1	0	0	0	380	106	2	0	0	2
El Dorado township.....	266	167	137	31	10	55	15,066	10,385	225	213	19	656
El Dorado city.....	209	137	100	27	10	43	8,731	9,554	156	187	15	514
Franklin township.....	31	11	14	0	0	6	1,828	350	21	0	1	15
Calion city.....	11	6	5	0	0	0	368	128	7	0	0	2
Garner township.....	0	0	0	0	0	0	310	36	0	2	0	0
Harrison township.....	0	3	2	0	0	1	493	155	6	1	0	3
Henderson township.....	6	3	1	2	0	0	468	271	3	2	0	1
Junction City city.....	5	3	0	2	0	0	314	270	0	2	0	0
Jackson township.....	6	6	2	4	2	2	686	66	8	4	2	4
Johnson township.....	15	6	6	0	0	3	1,098	320	7	5	1	43
Lapile township.....	22	15	15	1	0	1	1,073	1,102	26	2	0	43
Felsenthal town.....	1	1	0	0	0	0	139	12	0	0	0	0
Huttig city.....	5	6	3	0	0	0	274	315	10	0	0	5
Strong city.....	8	5	7	1	0	1	184	344	8	2	0	31
Norphlet township.....	28	2	19	2	0	5	1,621	173	21	4	0	9
Norphlet city.....	17	2	12	1	0	2	806	36	14	1	0	4
Smackover township.....	46	21	26	6	2	4	1,833	594	36	14	5	22
Smackover city.....	35	21	19	5	2	1	1,368	488	27	6	5	14
Tubal township.....	0	0	0	0	0	0	227	37	0	2	0	16
Van Buren township.....	6	3	3	2	0	0	574	80	5	3	0	4

Table 5.
Population for Selected Categories of Race: 2010—Con.

[For information on confidentiality protection, nonsampling error, and definitions, see Selected Appendixes at <www.census.gov/prod/cen2010/cph-1-a.pdf>]

State County County Subdivision Place	Race in combination with one or more other races						Race alone or in combination with one or more other races					
	White	Black or African American	American Indian and Alaska Native	Asian	Native Hawaiian and Other Pacific Islander	Some Other Race	White	Black or African American	American Indian and Alaska Native	Asian	Native Hawaiian and Other Pacific Islander	Some Other Race
Union County—Con.												
Wesson township.....	2	0	2	0	0	0	322	61	5	0	0	8
Wilmington township.....	12	1	4	1	0	8	460	133	7	3	0	14
Van Buren County.....	326	50	252	16	4	39	16,924	118	371	72	6	152
Archey Valley township.....	4	0	4	0	0	0	144	0	4	0	0	0
Barnett township.....	12	6	5	1	0	0	784	8	5	1	0	0
Damascus town (part).....	5	0	4	1	0	0	250	0	4	1	0	0
Bradley township.....	21	5	17	3	0	6	1,208	14	25	10	0	6
Cadron township.....	0	0	0	0	0	0	153	0	2	2	0	3
Cargile township.....	5	0	3	0	0	2	392	0	3	2	0	3
Choctaw township.....	25	3	19	1	0	5	1,170	12	26	10	1	34
Clinton city (part).....	5	0	5	0	0	0	110	0	5	0	0	0
Craig township.....	15	0	13	0	0	2	720	1	28	0	0	5
Culpepper township.....	6	0	5	1	0	0	354	0	11	1	0	2
Clinton city (part).....	0	0	0	0	0	0	0	0	0	0	0	0
Davis township.....	11	1	8	0	0	2	886	1	14	0	0	2
East Griggs township.....	31	2	27	2	2	1	1,516	6	39	12	2	3
Clinton city (part).....	20	1	19	0	0	0	913	1	25	8	0	0
Formosa township.....	18	6	15	0	0	0	654	14	18	0	0	9
Holly Mountain township.....	3	0	3	0	0	0	521	0	3	2	0	0
Indian Rock township.....	20	5	14	2	0	3	2,201	8	26	9	1	4
Fairfield Bay city (part).....	20	5	14	2	0	3	2,129	8	26	9	1	4
Liberty township.....	8	0	4	0	0	4	240	0	4	0	0	4
Linn Creek township.....	14	5	9	0	0	1	625	18	17	1	0	9
Mountain township.....	7	2	5	0	0	0	386	2	6	1	0	2
Red River township.....	12	0	9	0	1	2	435	6	13	0	1	4
Union township.....	34	3	24	5	1	5	1,474	4	32	10	1	13
Shirley town.....	8	1	8	0	1	0	290	1	9	0	1	0
Washington township.....	31	3	27	0	0	1	843	4	30	0	0	4
Dennard CDP.....	24	3	21	0	0	0	529	3	21	0	0	1
West Griggs township.....	46	6	38	1	0	3	1,892	17	58	11	0	39
Clinton city (part).....	37	1	32	1	0	3	1,504	10	38	11	0	39
Wheeler township.....	3	3	3	0	0	2	326	3	7	0	0	6
Washington County.....	5,221	1,357	2,577	996	312	1,276	167,474	7,363	4,970	5,412	4,440	19,446
Boston township.....	18	0	17	2	2	1	364	0	37	4	7	1
Brush Creek township.....	40	6	26	3	0	6	2,688	19	47	59	0	105
Cane Hill township.....	44	6	32	5	3	6	1,463	7	48	35	5	22
Center township.....	22	1	16	4	0	1	1,470	3	33	11	0	23
Cove Creek township.....	20	2	14	2	0	2	698	5	23	7	0	2
Crawford township.....	19	5	12	2	0	0	1,033	8	20	4	1	2
Durham township.....	39	0	29	14	0	0	890	3	33	15	0	9
Dutch Mills township.....	8	0	8	0	0	0	344	1	29	21	0	3
Elkins township.....	88	22	45	32	0	4	2,467	47	77	45	3	112
Elkins city.....	88	22	45	32	0	4	2,467	47	77	45	3	112
Elm Springs township.....	36	2	31	2	2	2	1,930	23	49	44	4	114
Elm Springs city (part).....	25	1	22	1	2	1	1,337	20	34	43	2	87
Farmington township.....	232	58	135	25	0	32	5,622	129	201	99	4	166
Farmington city.....	232	58	135	25	0	32	5,622	129	201	99	4	166
Fayetteville township.....	2,119	766	889	520	83	304	63,780	5,145	1,674	2,787	255	2,358
Fayetteville city.....	2,119	766	889	520	83	304	63,780	5,145	1,674	2,787	255	2,358
Goshen township.....	36	3	26	6	0	1	1,965	7	51	43	0	21
Goshen town.....	17	1	11	4	0	1	1,040	2	18	22	0	6
Greenland township.....	55	8	40	4	1	2	2,512	35	73	30	1	28
Greenland city.....	23	2	19	0	0	2	1,199	19	41	8	0	15
Harmon township.....	9	1	3	5	0	0	1,047	3	15	8	2	27
Illinois township.....	47	9	35	6	0	1	732	9	73	69	0	20
Johnson township.....	87	28	38	18	6	25	3,440	135	73	182	22	188
Johnson city.....	83	24	38	18	6	25	2,901	118	71	169	17	177
Lees Creek township.....	4	2	0	2	0	0	548	10	13	2	0	5
Lincoln township.....	55	4	47	4	0	3	2,118	16	91	24	2	55
Lincoln city.....	55	4	47	4	0	3	2,118	16	91	24	2	55
Litteral township.....	27	11	7	10	4	5	1,414	25	37	28	9	20
Marrs Hill township.....	14	1	13	0	0	0	948	10	29	14	0	16
Morrow township.....	8	1	7	0	0	0	435	5	24	7	0	3
Prairie township.....	41	4	31	5	0	3	3,845	55	66	51	1	47
Prairie Grove township.....	128	9	93	17	6	8	5,546	58	253	58	15	105
Prairie Grove city.....	91	6	62	12	6	8	4,114	39	191	42	12	75
Reed township.....	9	0	9	0	0	0	224	0	15	0	0	0
Rheas Mill township.....	21	2	18	1	0	0	517	4	23	30	1	15
Richland township.....	17	2	11	3	1	0	1,180	2	15	8	3	7
Springdale township.....	1,645	363	711	264	187	828	44,256	1,497	1,367	1,492	4,078	15,693
Springdale city (part).....	1,611	357	688	254	185	821	41,933	1,482	1,299	1,441	4,042	15,559
Starr Hill township.....	48	5	42	7	1	5	1,639	7	102	104	1	48
Tontitown township.....	59	8	42	5	3	6	2,460	16	56	19	4	98
Tontitown city.....	58	7	42	5	3	6	2,343	15	55	19	4	85
Valley township.....	29	4	17	0	0	8	1,270	11	43	9	0	18
Vineyard township.....	5	0	5	0	0	0	329	0	45	2	0	12
Wedington township.....	8	0	6	0	0	2	400	1	19	32	0	27
West Fork township.....	83	15	56	12	9	9	3,553	28	99	26	17	29

Table 5.
Population for Selected Categories of Race: 2010—Con.

[For information on confidentiality protection, nonsampling error, and definitions, see Selected Appendixes at <www.census.gov/prod/cen2010/cph-1-a.pdf>]

State County County Subdivision Place	Race in combination with one or more other races						Race alone or in combination with one or more other races					
	White	Black or African American	American Indian and Alaska Native	Asian	Native Hawaiian and Other Pacific Islander	Some Other Race	White	Black or African American	American Indian and Alaska Native	Asian	Native Hawaiian and Other Pacific Islander	Some Other Race
Washington County—Con.												
West Fork township—Con.												
West Fork city.....	71	15	48	12	9	5	2,259	17	75	23	17	15
Wheeler township.....	29	3	15	6	3	4	1,347	16	33	15	3	14
White River township.....	15	0	11	7	1	0	934	2	19	13	1	10
Winslow township.....	44	6	34	2	0	2	1,290	16	53	8	0	10
Winslow city.....	10	2	6	0	0	2	385	3	8	2	0	3
Wyman township.....	13	0	6	1	0	6	776	5	12	7	1	13
White County.....	1,350	584	577	176	43	155	71,775	3,658	1,026	595	79	1,414
Albion township.....	3	0	3	0	0	0	288	1	5	0	0	6
Antioch township.....	7	0	5	2	0	0	557	0	7	4	0	1
Bald Knob township.....	72	29	29	9	0	15	3,938	181	58	18	1	75
Bald Knob city.....	61	28	24	4	0	15	2,675	164	43	12	1	69
Big Creek township.....	25	6	17	2	6	2	1,566	18	27	3	6	10
Pangburn city.....	13	0	10	1	0	2	587	10	13	1	0	3
Cadron township.....	4	0	4	0	0	0	459	1	9	0	0	1
Cane township.....	23	10	5	9	0	0	1,704	20	17	11	0	10
Chrisp township.....	12	9	4	1	0	0	1,087	14	11	8	0	0
Clay township.....	16	4	7	0	0	5	861	4	13	0	0	8
Cleveland township.....	2	2	0	0	0	0	115	3	1	0	0	0
Coffey township.....	25	6	14	2	1	8	1,170	16	22	6	1	11
Coldwell township.....	3	1	2	1	0	0	561	12	3	1	0	11
Crosby township.....	9	2	8	2	0	1	572	4	20	10	3	10
Cypert township.....	5	1	4	1	0	1	280	1	6	1	0	1
Denmark township.....	2	0	0	2	0	0	514	0	0	3	0	17
Des Arc township.....	32	8	14	7	5	6	924	24	16	9	5	12
Dogwood township.....	4	1	2	2	0	0	492	8	4	2	0	4
Griffithville town.....	1	1	0	0	0	0	224	2	0	0	0	0
El Paso township.....	10	3	4	1	0	2	684	4	6	3	0	4
Francure township.....	7	4	3	0	0	0	219	4	3	0	0	6
Georgetown town.....	4	4	0	0	0	0	123	4	0	0	0	1
Garner township.....	8	5	2	0	0	1	473	13	17	1	0	57
Garner town.....	4	3	1	0	0	0	230	5	7	1	0	45
Gravel Hill township.....	9	0	9	0	0	0	386	0	11	0	1	0
Gray township.....	431	255	142	59	12	43	22,512	1,827	271	341	30	506
Kensett city (part).....	0	0	1	0	0	1	45	0	2	0	0	1
Searcy city (part).....	373	229	111	51	10	40	17,831	1,702	217	326	26	451
Gum Springs township.....	45	35	11	7	3	9	3,578	284	23	23	5	57
Searcy city (part).....	35	32	10	5	1	7	2,374	270	19	17	2	41
Guthrie township.....	19	1	17	0	0	1	1,013	3	26	4	0	18
Harrison township.....	82	30	37	12	9	10	5,992	150	71	21	11	175
Judsonia city (part).....	38	13	18	5	3	6	1,888	67	31	8	4	64
Searcy city (part).....	0	0	0	0	0	0	20	0	0	0	0	0
Hartsell township.....	6	1	5	0	0	0	674	1	9	0	0	0
Higginson township.....	22	13	4	1	1	7	1,115	34	7	8	1	72
Higginson town.....	14	10	3	1	1	3	567	21	6	7	1	35
Searcy city (part).....	0	0	0	0	0	0	4	0	0	0	0	0
Jackson township.....	4	0	3	0	0	1	415	0	4	0	0	4
Jefferson township.....	5	0	2	1	0	2	498	2	6	2	2	2
Joy township.....	9	4	5	0	0	0	529	5	12	2	0	0
Kensett township.....	53	28	18	5	0	8	1,680	371	20	9	0	160
Kensett city (part).....	43	22	14	5	0	6	1,167	324	15	9	0	132
Searcy city (part).....	0	0	0	0	0	0	18	0	0	0	0	0
Kentucky township.....	39	5	21	9	1	3	1,293	5	23	10	3	33
Rose Bud town.....	23	2	14	5	0	2	457	2	15	6	0	25
Liberty township.....	32	4	28	0	0	0	1,487	22	36	0	0	1
Bradford city.....	16	1	15	0	0	0	743	11	20	0	0	1
McRae township.....	11	3	7	0	0	3	1,245	19	10	1	0	22
McRae city.....	9	2	4	0	0	3	655	10	7	0	0	19
Marion township.....	15	5	8	2	0	0	446	9	13	2	0	2
Letona town.....	6	5	0	1	0	0	245	9	5	1	0	1
Marshall township.....	23	4	20	0	0	0	893	6	31	1	0	3
Mount Pisgah township.....	2	0	2	0	0	0	103	3	2	0	0	0
Red River township.....	5	0	4	0	0	1	417	22	5	0	0	13
Judsonia city (part).....	0	0	0	0	0	0	0	0	0	0	0	0
West Point town.....	0	0	0	0	0	0	160	13	0	0	0	12
Royal township.....	11	1	10	0	0	0	676	8	18	10	0	2
Russell township.....	8	4	3	1	0	0	495	5	6	1	0	1
Russell town.....	4	1	2	1	0	0	213	1	5	1	0	0
Union township.....	220	97	77	34	5	20	8,792	547	155	76	10	72
Beebe city.....	185	80	72	24	4	18	6,729	506	142	55	9	70
Veivet Ridge township.....	25	2	14	4	0	5	890	5	19	4	0	29
Walker township.....	5	1	3	0	0	1	182	2	3	0	0	1
Woodruff County.....	86	76	38	5	4	5	5,161	2,070	56	20	9	54
Augusta township.....	29	31	8	3	4	3	1,505	1,077	14	6	6	30
Augusta city.....	25	28	7	3	4	3	1,128	1,054	13	6	6	28
Patterson city (part).....	0	0	0	0	0	0	0	0	0	0	0	0
Barnes township.....	1	0	1	0	0	0	293	23	1	0	0	0
McCrary city (part).....	1	0	1	0	0	0	78	20	1	0	0	0

Table 5.

Population for Selected Categories of Race: 2010—Con.

[For information on confidentiality protection, nonsampling error, and definitions, see Selected Appendixes at <www.census.gov/prod/cen2010/cph-1-a.pdf>]

State County County Subdivision Place	Race in combination with one or more other races						Race alone or in combination with one or more other races					
	White	Black or African American	American Indian and Alaska Native	Asian	Native Hawaiian and Other Pacific Islander	Some Other Race	White	Black or African American	American Indian and Alaska Native	Asian	Native Hawaiian and Other Pacific Islander	Some Other Race
Woodruff County—Con.												
Cache township.....	3	3	0	0	0	0	107	23	0	0	0	0
Caney township.....	5	1	4	0	0	0	204	1	4	0	0	0
Hunter town.....	4	1	3	0	0	0	105	1	3	0	0	0
Cotton Plant township.....	6	3	3	1	0	0	203	507	6	3	3	2
Cotton Plant city.....	6	3	3	1	0	0	167	475	6	3	3	2
Dent township.....	5	3	2	0	0	0	254	4	3	0	0	0
De View township.....	36	33	20	1	0	1	2,037	394	26	11	0	11
McCrary city (part).....	15	18	6	1	0	0	1,343	290	7	1	0	10
Patterson city (part).....	11	7	9	0	0	1	357	95	13	0	0	1
Franks township.....	0	0	0	0	0	0	122	2	0	0	0	0
Freeman township.....	0	0	0	0	0	0	17	17	0	0	0	0
Garden township.....	0	0	0	0	0	0	15	2	0	0	0	0
Point township.....	1	1	0	0	0	0	66	4	0	0	0	4
Pumpkin Bend township.....	0	0	0	0	0	0	273	1	2	0	0	0
White River township.....	0	1	0	0	0	1	65	15	0	0	0	7
Yell County.....	352	62	142	68	15	146	19,578	369	291	355	26	1,963
Bluffton township.....	3	1	2	0	0	0	159	1	3	0	0	0
Briggsville township.....	2	0	0	1	0	1	123	0	2	4	0	1
Centerville township.....	11	3	11	7	0	1	1,111	5	14	11	0	55
Compton township.....	6	0	4	0	0	2	93	0	4	0	0	3
Crawford township.....	0	0	0	0	0	0	38	0	0	0	0	5
Danville township.....	69	8	28	28	5	37	2,087	68	46	71	6	692
Belleville city (part).....	0	0	0	0	0	0	8	0	0	0	1	0
Corinth town (part).....	0	0	0	0	0	0	65	0	1	0	0	4
Danville city (part).....	62	4	23	24	2	35	1,690	55	38	61	2	638
Dardanelle township.....	148	35	47	18	4	66	7,015	215	102	84	5	731
Dardanelle city.....	108	30	28	16	4	52	3,918	205	62	44	5	631
Dutch Creek township.....	2	1	1	0	0	0	100	1	1	9	0	0
Ferguson township.....	19	1	8	5	1	7	1,111	26	19	96	1	141
Belleville city (part).....	9	0	5	4	1	2	312	1	11	53	1	65
Corinth town (part).....	0	0	0	0	0	0	0	0	0	0	0	0
Galla Rock township.....	5	1	2	2	1	0	297	22	2	5	1	0
Gilkey township.....	4	0	4	0	0	0	205	3	7	1	0	3
Danville city (part).....	0	0	0	0	0	0	0	0	0	0	0	0
Gravelly Hill township.....	0	0	0	0	0	0	123	4	1	0	0	0
Herring township.....	0	0	0	0	0	0	164	0	0	16	0	8
Ions Creek township.....	0	0	0	0	0	0	88	0	0	0	0	0
Lamar township.....	6	0	4	3	0	1	1,068	0	10	9	0	7
Plainview city.....	2	0	1	1	0	0	600	0	7	1	0	2
Magazine township.....	17	0	10	0	3	5	1,108	0	10	11	11	40
Mason township.....	1	1	0	0	0	0	320	2	1	1	0	8
Mountain township.....	0	0	0	0	0	0	161	0	0	0	0	23
Prairie township.....	9	5	3	1	0	0	671	6	8	6	0	22
Richland township.....	4	0	2	0	0	2	238	0	3	0	0	9
Riley township.....	7	0	3	0	0	4	728	2	9	14	0	61
Havana city.....	3	0	0	0	0	3	314	2	3	10	0	49
Rover township.....	3	0	0	0	0	3	272	0	3	0	0	14
Sulphur Springs township.....	5	4	3	1	1	0	339	5	6	1	2	7
Ward township.....	31	2	10	2	0	17	1,682	9	40	10	0	131
Ola city.....	25	2	7	0	0	16	1,159	9	28	7	0	103
Waveland township.....	0	0	0	0	0	0	277	0	0	6	0	2

Table 6.

Population for Selected Categories of Race: 2010

[For information on confidentiality protection, nonsampling error, and definitions, see Selected Appendixes at <www.census.gov/prod/cen2010/cph-1-a.pdf>]

State County Place	Race in combination with one or more other races						Race alone or in combination with one or more other races					
	White	Black or African American	American Indian and Alaska Native	Asian	Native Hawaiian and Other Pacific Islander	Some Other Race	White	Black or African American	American Indian and Alaska Native	Asian	Native Hawaiian and Other Pacific Islander	Some Other Race
Arkansas.....	51,436	18,815	25,340	8,841	1,986	10,672	2,296,665	468,710	47,588	44,943	7,849	110,243
COUNTY												
Arkansas County.....	217	137	107	17	9	31	13,876	4,798	143	109	11	351
Ashley County.....	219	87	92	18	9	84	15,362	5,727	162	58	12	793
Baxter County.....	592	63	405	90	23	74	40,823	130	637	259	40	267
Benton County.....	5,441	789	2,866	1,109	243	1,599	188,258	3,603	6,617	7,428	914	20,660
Boone County.....	634	59	475	73	25	41	36,258	131	738	229	46	161
Bradley County.....	125	76	54	12	4	46	7,059	3,249	110	39	5	1,208
Calhoun County.....	64	33	36	10	1	15	4,065	1,225	51	21	1	89
Carroll County.....	585	73	341	53	19	189	25,178	176	592	217	58	1,866
Chicot County.....	68	45	39	11	1	22	4,932	6,426	62	66	5	403
Clark County.....	315	171	105	51	8	51	16,833	5,584	203	171	13	548
Clay County.....	191	45	108	22	6	32	15,873	101	150	42	7	112
Cleburne County.....	360	63	247	53	16	51	25,490	135	388	105	23	254
Cleveland County.....	62	29	27	4	0	9	7,514	1,088	50	14	1	88
Columbia County.....	218	139	78	32	13	57	14,914	9,198	149	209	17	346
Conway County.....	402	176	193	43	11	48	18,319	2,561	345	126	15	359
Craighead County.....	1,547	818	518	238	61	289	79,870	13,458	860	1,313	90	2,628
Crawford County.....	1,693	320	1,072	225	34	259	56,887	1,045	2,464	1,118	57	2,207
Crittenden County.....	445	322	172	93	31	106	23,891	26,373	307	394	39	510
Cross County.....	169	89	70	25	2	27	13,664	4,061	117	108	5	110
Dallas County.....	85	62	37	7	3	16	4,561	3,462	69	18	4	110
Desha County.....	85	60	43	10	10	32	6,315	6,276	78	53	12	396
Drew County.....	183	126	65	20	5	33	12,922	5,270	108	115	10	303
Faulkner County.....	2,023	876	891	423	146	289	97,443	12,444	1,549	1,700	194	2,286
Franklin County.....	299	63	173	24	8	49	17,520	193	362	186	32	141
Fulton County.....	204	49	134	17	3	15	12,061	89	213	45	4	50
Garland County.....	2,080	916	922	296	60	279	85,044	8,531	1,509	991	105	2,183
Grant County.....	180	42	95	34	6	24	17,120	432	172	82	8	231
Greene County.....	551	159	265	57	18	92	41,129	392	474	165	25	482
Hempstead County.....	365	199	163	32	8	127	13,796	6,845	251	114	27	2,038
Hot Spring County.....	530	224	251	76	16	84	28,709	3,792	405	171	32	422
Howard County.....	157	77	63	21	10	28	10,051	2,923	159	108	20	709
Independence County.....	530	173	228	75	16	118	34,218	895	407	353	56	1,296
Izard County.....	172	33	114	25	4	16	13,290	208	219	66	6	93
Jackson County.....	242	120	127	21	6	34	14,605	3,120	218	74	22	239
Jefferson County.....	751	555	360	106	23	139	33,258	43,194	573	707	32	668
Johnson County.....	444	95	246	61	16	134	22,724	459	472	236	34	2,117
Lafayette County.....	56	33	24	4	0	8	4,698	2,878	41	30	0	62
Lawrence County.....	197	38	128	26	4	25	17,149	175	191	48	8	57
Lee County.....	99	80	54	10	3	8	4,480	5,841	103	51	5	77
Lincoln County.....	129	52	65	15	3	18	9,536	4,275	103	42	4	316
Little River County.....	243	104	142	15	9	23	10,191	2,623	334	54	11	230
Logan County.....	375	96	237	56	13	55	21,219	393	474	417	17	256
Lonoke County.....	1,137	368	450	340	57	199	62,490	4,443	813	872	89	965
Madison County.....	258	30	178	27	6	51	14,969	58	368	108	17	477
Marion County.....	258	25	195	28	12	26	16,404	55	310	65	20	77
Miller County.....	639	369	277	97	28	115	31,773	11,036	570	295	45	530
Mississippi County.....	597	375	179	67	15	179	29,250	16,192	315	300	18	1,122
Monroe County.....	81	53	46	5	5	12	4,665	3,383	75	41	5	86
Montgomery County.....	183	15	160	7	1	15	9,141	37	239	57	3	202
Nevada County.....	108	64	37	17	3	18	6,041	2,828	68	40	4	141
Newton County.....	180	11	157	13	10	2	8,181	20	247	38	11	24
Quachita County.....	345	289	140	47	9	49	15,228	10,757	226	142	15	211
Perry County.....	168	28	100	25	3	29	10,107	224	170	42	5	80
Phillips County.....	158	142	64	30	11	35	7,776	13,861	115	97	12	130
Pike County.....	177	40	103	18	8	28	10,340	370	173	75	9	513
Poinsett County.....	310	149	121	30	7	50	22,399	1,924	180	75	11	331
Polk County.....	466	31	378	34	8	50	19,610	96	742	128	13	562
Pope County.....	1,313	322	713	191	22	228	56,586	2,106	1,184	796	47	2,458
Prairie County.....	75	31	39	5	3	10	7,604	1,095	65	11	3	20
Pulaski County.....	6,422	4,002	2,414	1,727	271	1,521	226,473	137,860	3,969	9,232	543	13,167
Randolph County.....	245	59	136	24	13	39	17,584	187	226	56	18	162
St. Francis County.....	316	226	119	53	25	105	12,818	14,893	267	189	34	491
Saline County.....	1,429	478	659	297	47	251	98,407	5,472	1,201	1,228	64	2,376
Scott County.....	266	26	187	36	0	52	10,146	79	395	420	3	475
Searcy County.....	178	15	154	8	1	10	8,045	27	250	19	3	36
Sebastian County.....	4,066	1,377	2,057	724	107	964	100,410	9,396	4,423	5,826	216	10,249
Sevier County.....	482	87	263	29	5	200	12,431	821	661	92	9	3,587
Sharp County.....	278	53	208	22	2	31	16,860	146	378	72	4	103
Stone County.....	193	10	155	19	8	21	12,188	21	239	64	12	76
Union County.....	446	245	233	50	15	85	26,722	13,966	376	257	29	841
Van Buren County.....	326	50	252	16	4	39	16,924	118	371	72	6	152

Table 6.
Population for Selected Categories of Race: 2010—Con.

[For information on confidentiality protection, nonsampling error, and definitions, see Selected Appendixes at <www.census.gov/prod/cen2010/cph-1-a.pdf>]

State County Place	Race in combination with one or more other races						Race alone or in combination with one or more other races					
	White	Black or African American	American Indian and Alaska Native	Asian	Native Hawaiian and Other Pacific Islander	Some Other Race	White	Black or African American	American Indian and Alaska Native	Asian	Native Hawaiian and Other Pacific Islander	Some Other Race
COUNTY—Con.												
Washington County.....	5,221	1,357	2,577	996	312	1,276	167,474	7,363	4,970	5,412	4,440	19,446
White County.....	1,350	584	577	176	43	155	71,775	3,658	1,026	595	79	1,414
Woodruff County.....	86	76	38	5	4	5	5,161	2,070	56	20	9	54
Yell County.....	352	62	142	68	15	146	19,578	369	291	355	26	1,963
PLACE												
Adona city, Perry County.....	0	0	0	0	0	0	209	0	0	0	0	0
Alexander city.....	71	24	32	7	1	22	2,044	403	49	25	1	461
Pulaski County (part).....	2	0	2	0	0	0	87	93	2	4	0	52
Saline County (part).....	69	24	30	7	1	22	1,957	310	47	21	1	409
Alicia town, Lawrence County.....	0	0	0	0	0	0	124	0	0	0	0	0
Allport town, Lonoke County.....	7	8	3	1	0	1	20	101	3	1	0	1
Alma city, Crawford County.....	148	33	87	22	2	15	5,101	124	189	42	3	114
Almyra town, Arkansas County.....	0	0	0	0	0	0	277	6	0	0	0	0
Alpena town.....	12	1	11	0	0	0	380	1	19	1	0	3
Boone County (part).....	12	1	11	0	0	0	307	1	19	1	0	3
Carroll County (part).....	0	0	0	0	0	0	73	0	0	0	0	0
Altheimer city, Jefferson County.....	1	2	1	0	1	1	99	869	1	10	1	7
Altus city, Franklin County.....	7	0	4	0	0	3	737	1	12	9	1	5
Amagton town, Jackson County.....	3	1	2	0	0	0	95	1	5	0	0	0
Amity city, Clark County.....	4	0	2	0	0	2	694	5	8	2	0	18
Anthonyville town, Crittenden County.....	2	3	0	0	2	0	16	147	0	0	2	0
Antoine town, Pike County.....	2	2	0	0	0	0	108	10	0	1	0	0
Arkadelphia city, Clark County.....	157	97	50	30	4	21	7,177	3,341	102	115	7	156
Arkansas City city, Desha County.....	2	0	2	0	0	0	190	172	4	0	0	2
Ashdown city, Little River County.....	100	60	33	7	5	14	3,082	1,541	74	28	5	104
Ash Flat city.....	16	1	13	1	0	1	1,072	6	18	1	0	1
Fulton County (part).....	1	0	0	1	0	0	101	1	0	1	0	0
Sharp County (part).....	15	1	13	0	0	1	971	5	18	0	0	1
Atkins city, Pope County.....	37	7	27	2	1	1	2,920	34	51	6	7	36
Aubrey town, Lee County.....	1	1	0	0	0	0	117	51	0	0	1	2
Augusta city, Woodruff County.....	25	28	7	3	4	3	1,128	1,054	13	6	6	28
Austin city, Lonoke County.....	45	13	12	23	0	10	1,964	53	19	31	3	22
Avilla CDP, Saline County.....	12	0	10	1	0	1	861	21	14	5	0	7
Avoca town, Benton County.....	16	0	10	5	0	1	438	0	12	8	1	45
Bald Knob city, White County.....	61	28	24	4	0	15	2,675	164	43	12	1	69
Banks town, Bradley County.....	0	0	0	0	0	0	109	9	0	2	0	4
Barling city, Sebastian County.....	149	52	73	19	1	28	4,115	149	163	236	4	146
Bassett town, Mississippi County.....	3	0	0	0	0	3	159	14	0	0	0	3
Batesville city, Independence County.....	187	92	44	32	15	47	8,714	530	106	190	49	871
Bauxite town, Saline County.....	2	0	1	0	0	1	464	9	8	0	0	8
Bay city, Craighead County.....	22	8	7	0	3	4	1,734	52	10	0	3	24
Bearden city, Ouachita County.....	32	16	7	3	1	9	611	330	10	5	1	44
Beaver town, Carroll County.....	3	1	2	0	0	0	100	1	2	0	0	0
Beebe city, White County.....	185	80	72	24	4	18	6,729	506	142	55	9	70
Beedeville town, Jackson County.....	0	0	0	0	0	0	102	0	3	2	0	0
Bella Vista town, Benton County.....	328	41	213	68	8	26	25,691	215	485	192	23	200
Bellefonte town, Boone County.....	5	0	5	0	0	0	450	0	9	0	0	0
Belleville city, Yell County.....	9	0	5	4	1	2	320	1	11	53	2	65
Ben Lomond town, Sevier County.....	3	2	0	1	1	0	139	2	4	1	1	2
Benton city, Saline County.....	431	198	163	82	22	67	27,666	2,046	321	357	28	757
Bentonville city, Benton County.....	800	160	339	278	56	193	29,520	1,036	775	3,214	134	1,559
Bergman town, Boone County.....	12	0	10	2	0	0	431	4	11	2	0	3
Berryville city, Carroll County.....	124	8	49	8	11	75	4,499	35	91	56	31	782
Bethel Heights city, Benton County.....	35	7	19	15	18	13	1,496	53	52	87	214	525
Bigelow town, Perry County.....	1	0	0	0	0	1	303	12	0	0	0	1
Big Flat town.....	1	0	1	0	0	0	105	0	1	0	0	0
Baxter County (part).....	1	0	1	0	0	0	104	0	1	0	0	0
Searcy County (part).....	0	0	0	0	0	0	1	0	0	0	0	0
Biggers town, Randolph County.....	11	0	11	0	0	0	342	1	11	0	1	3
Birdsong town, Mississippi County.....	0	0	0	0	0	0	12	29	0	0	0	0
Black Oak town, Craighead County.....	0	0	0	0	0	0	257	0	1	0	0	4
Black Rock city, Lawrence County.....	4	0	3	0	0	1	655	0	8	1	0	2
Black Springs town, Montgomery County.....	0	0	0	0	0	0	99	0	0	0	0	0
Blevins city, Hempstead County.....	5	3	2	0	0	0	224	42	2	0	0	52
Blue Eye town, Carroll County.....	1	0	1	0	0	0	28	0	3	0	0	0
Blue Mountain town, Logan County.....	3	0	3	0	0	0	113	0	13	1	0	0
Bluff City town, Nevada County.....	2	2	0	0	0	0	39	87	0	0	0	0

Table 6.

Population for Selected Categories of Race: 2010—Con.

[For information on confidentiality protection, nonsampling error, and definitions, see Selected Appendixes at <www.census.gov/prod/cen2010/cph-1-a.pdf>]

State County Place	Race in combination with one or more other races						Race alone or in combination with one or more other races					
	White	Black or African American	American Indian and Alaska Native	Asian	Native Hawaiian and Other Pacific Islander	Some Other Race	White	Black or African American	American Indian and Alaska Native	Asian	Native Hawaiian and Other Pacific Islander	Some Other Race
PLACE—Con.												
Blytheville city, Mississippi County.....	194	157	55	22	4	60	6,410	8,928	97	147	4	287
Bodcaw town, Nevada County.....	0	1	1	0	0	0	130	5	4	0	0	0
Bonanza city, Sebastian County.....	5	2	2	1	1	1	563	2	12	1	1	2
Bono city, Craighead County.....	46	18	17	4	0	9	2,065	61	20	8	0	25
Booneville city, Logan County.....	108	18	79	16	0	14	3,840	58	116	39	0	56
Bradford city, White County.....	16	1	15	0	0	0	743	11	20	0	0	1
Bradley city, Lafayette County.....	1	0	1	0	0	0	270	356	2	1	0	0
Branch city, Franklin County.....	2	0	1	1	1	1	354	0	1	2	8	5
Briarcliff city, Baxter County.....	0	0	0	0	0	0	236	0	0	0	0	0
Brinkley city, Monroe County.....	31	21	16	4	4	6	1,478	1,666	26	29	4	27
Brookland city, Craighead County.....	35	9	19	3	0	7	1,610	18	31	4	0	16
Bryant city, Saline County.....	236	88	89	79	3	53	14,753	1,213	164	351	3	487
Buckner city, Lafayette County.....	3	1	0	0	0	2	127	143	1	4	0	3
Bull Shoals city, Marion County.....	24	2	16	2	0	6	1,926	4	24	7	1	13
Burdette town, Mississippi County.....	1	1	0	0	0	0	147	41	0	0	0	4
Cabot city, Lonoke County.....	485	124	146	189	32	88	22,622	498	277	540	43	348
Caddo Valley town, Clark County.....	19	4	8	3	0	5	522	105	14	5	1	8
Caldwell town, St. Francis County.....	12	3	1	4	0	6	455	84	3	7	0	19
Cale town, Nevada County.....	0	0	0	0	0	0	75	4	0	0	0	0
Calico Rock city, Izard County.....	14	4	9	1	1	1	1,372	150	14	7	1	16
Caion city, Union County.....	11	6	5	0	0	0	368	128	7	0	0	2
Camden city, Ouachita County.....	181	177	66	14	5	26	5,138	7,005	104	76	9	93
Cammack Village city, Pulaski County.....	7	1	5	1	0	0	751	5	5	10	0	4
Campbell Station city, Jackson County.....	1	1	0	0	0	0	247	8	1	0	0	0
Caraway city, Craighead County.....	5	3	2	0	0	0	1,265	5	4	0	0	10
Carlisle city, Lonoke County.....	19	13	8	1	0	1	1,915	289	13	6	2	10
Carthage city, Dallas County.....	6	10	2	3	0	3	58	283	4	3	0	8
Casa town, Perry County.....	0	0	0	0	0	0	170	0	0	1	0	0
Cash town, Craighead County.....	5	4	1	0	0	0	328	4	1	0	0	14
Caulksville town, Logan County.....	2	0	0	0	0	2	209	2	2	0	0	2
Cave City city.....	25	14	15	1	0	1	1,870	20	24	3	0	15
Independence County (part).....	3	2	0	1	0	0	156	2	0	3	0	4
Sharp County (part).....	22	12	15	0	0	1	1,714	18	24	0	0	11
Cave Springs city, Benton County.....	32	8	14	9	0	3	1,630	23	36	41	1	31
Cedarville city, Crawford County.....	56	1	53	3	0	3	1,330	7	93	6	0	16
Center Ridge CDP, Conway County.....	4	1	2	1	0	0	352	21	15	3	0	1
Centeron city, Benton County.....	229	57	102	65	12	45	8,224	396	217	283	20	635
Central City town, Sebastian County.....	17	2	15	1	0	1	474	13	28	2	0	3
Charleston city, Franklin County.....	50	14	25	3	0	12	2,410	36	60	11	2	27
Cherokee City CDP, Benton County.....	2	0	2	0	0	0	66	0	6	0	0	2
Cherokee Village city.....	52	15	31	3	1	12	4,595	25	55	17	2	35
Fulton County (part).....	10	1	7	1	1	1	783	5	9	4	1	2
Sharp County (part).....	42	14	24	2	0	11	3,812	20	46	13	1	33
Cherry Valley city, Cross County.....	14	5	6	0	0	3	573	64	12	3	2	11
Chester town, Crawford County.....	10	0	10	0	0	0	150	0	15	3	0	1
Chidester city, Ouachita County.....	1	1	0	0	0	0	121	166	1	0	0	0
Clarendon city, Monroe County.....	19	11	15	0	0	0	1,048	582	29	0	0	28
Clarkedale city, Crittenden County.....	4	0	1	1	0	2	313	50	4	2	0	6
Clarksville city, Johnson County.....	157	48	67	37	8	83	7,089	321	144	124	21	1,681
Clinton city, Van Buren County.....	62	2	56	1	0	3	2,527	11	68	19	0	39
Coal Hill city, Johnson County.....	30	4	9	0	0	17	969	14	23	1	0	35
College City city, Lawrence County.....	3	0	2	0	0	1	452	0	3	0	0	3
College Station CDP, Pulaski County.....	9	5	6	0	0	0	54	547	9	0	0	0
Colt city, St. Francis County.....	2	2	0	0	0	0	328	43	8	0	0	1
Concord town, Cleburne County.....	1	1	0	0	0	0	244	1	0	0	0	0
Conway city, Faulkner County.....	1,098	589	372	308	125	204	46,708	9,766	632	1,428	157	1,596
Corinth town, Yell County.....	0	0	0	0	0	0	65	0	1	0	0	4
Corning city, Clay County.....	31	11	19	1	1	3	3,327	19	29	6	1	28
Cotter city, Baxter County.....	23	0	17	3	0	3	930	1	30	5	0	27
Cotton Plant city, Woodruff County.....	6	3	3	1	0	0	167	475	6	3	3	2
Cove town, Polk County.....	12	2	9	0	0	1	363	2	14	0	0	15
Coy town, Lonoke County.....	1	1	0	0	0	0	69	25	1	0	0	2
Crawfordsville town, Crittenden County.....	1	3	3	1	0	0	313	160	3	1	0	6
Crossett city, Ashley County.....	58	28	15	8	0	13	3,083	2,354	23	34	0	76
Cushman city, Independence County.....	11	0	10	1	0	0	435	0	11	6	1	10
Daisy town, Pike County.....	0	0	0	0	0	0	110	0	3	0	0	2
Damascus town.....	5	0	4	1	0	0	378	0	8	1	0	0
Faulkner County (part).....	0	0	0	0	0	0	128	0	4	0	0	0
Van Buren County (part).....	5	0	4	1	0	0	250	0	4	1	0	0

Table 6.

Population for Selected Categories of Race: 2010—Con.

[For information on confidentiality protection, nonsampling error, and definitions, see Selected Appendixes at <www.census.gov/prod/cen2010/cph-1-a.pdf>]

State County Place	Race in combination with one or more other races						Race alone or in combination with one or more other races					
	White	Black or African American	American Indian and Alaska Native	Asian	Native Hawaiian and Other Pacific Islander	Some Other Race	White	Black or African American	American Indian and Alaska Native	Asian	Native Hawaiian and Other Pacific Islander	Some Other Race
PLACE—Con.												
Danville city, Yell County.....	62	4	23	24	2	35	1,690	55	38	61	2	638
Dardanelle city, Yell County.....	108	30	28	16	4	52	3,918	205	62	44	5	631
Datto town, Clay County.....	6	6	0	0	0	0	96	10	0	0	0	0
Decatur city, Benton County.....	85	2	56	5	1	28	1,339	14	129	21	1	284
Delaplaine town, Greene County.....	2	0	1	0	0	1	116	0	1	0	0	1
Delight city, Pike County.....	2	0	1	1	1	0	276	1	2	1	1	1
Dell town, Mississippi County.....	0	0	0	0	0	0	222	0	0	0	0	1
Dennard CDP, Van Buren County.....	24	3	21	0	0	0	529	3	21	0	0	1
Denning town, Franklin County.....	4	3	1	0	0	0	308	6	2	0	0	2
De Queen city, Sevier County.....	245	50	101	11	1	153	3,666	435	255	56	3	2,466
Dermott city, Chicot County.....	11	22	14	1	0	0	479	1,824	16	18	0	3
Des Arc city, Prairie County.....	21	10	8	3	3	5	1,513	199	17	3	3	7
De Valls Bluff city, Prairie County.....	2	0	0	0	0	2	433	184	0	0	0	4
DeWitt city, Arkansas County.....	44	26	17	1	0	4	2,496	732	26	13	0	72
Diamond City city, Boone County.....	15	2	12	0	0	1	770	3	21	1	0	2
Diaz city, Jackson County.....	26	18	13	0	0	9	865	424	17	1	0	45
Dierks city, Howard County.....	16	3	11	1	0	1	1,091	7	25	1	0	25
Donaldson town, Hot Spring County.....	3	0	3	0	0	0	299	1	4	0	0	0
Dover city, Pope County.....	28	8	18	2	0	0	1,331	13	44	4	0	14
Dumas city, Desha County.....	20	17	9	5	8	13	1,536	2,993	12	27	8	168
Dyer city, Crawford County.....	11	3	7	0	0	2	850	11	22	0	0	5
Dyess town, Mississippi County.....	9	1	7	0	0	1	354	6	7	0	0	52
Earle city, Crittenden County.....	17	14	7	0	0	0	421	1,994	8	9	0	1
East Camden town, Ouachita County.....	14	13	0	0	0	1	626	303	2	4	0	10
East End CDP, Saline County.....	121	12	80	18	0	15	6,548	178	130	156	0	109
Edmondson town, Crittenden County.....	12	10	6	2	0	1	132	296	6	4	0	7
Egypt town, Craighead County.....	0	0	0	0	0	0	112	0	0	0	0	0
Elaine city, Phillips County.....	10	10	0	0	0	0	243	397	0	1	0	5
El Dorado city, Union County.....	209	137	100	27	10	43	8,731	9,554	156	187	15	514
Elkins city, Washington County.....	88	22	45	32	0	4	2,467	47	77	45	3	112
Elm Springs city.....	25	1	22	1	2	1	1,367	20	34	46	2	92
Benton County (part).....	0	0	0	0	0	0	30	0	0	3	0	5
Washington County (part).....	25	1	22	1	2	1	1,337	20	34	43	2	87
Emerson town, Columbia County.....	0	0	0	0	0	0	245	120	0	1	0	2
Emmet city.....	6	1	2	3	0	0	414	94	7	4	0	5
Hempstead County (part).....	1	0	1	0	0	0	38	5	1	0	0	0
Nevada County (part).....	5	1	1	3	0	0	376	89	6	4	0	5
England city, Lonoke County.....	34	18	14	1	2	4	1,844	967	19	4	2	26
Enola town, Faulkner County.....	6	0	1	0	2	3	332	3	4	0	2	3
Etowah town, Mississippi County.....	8	4	3	0	0	1	328	8	3	1	0	19
Eudora city, Chicot County.....	5	3	2	0	0	1	216	2,033	10	1	0	15
Eureka Springs city, Carroll County.....	77	9	52	5	1	12	1,975	21	78	18	1	59
Evening Shade city, Sharp County.....	2	2	1	0	0	1	420	10	4	0	0	1
Everton town, Boone County.....	5	0	4	1	0	0	126	1	9	1	0	1
Fairfield Bay city.....	21	5	15	2	0	3	2,309	10	27	10	1	4
Cleburne County (part).....	1	0	1	0	0	0	180	2	1	1	0	0
Van Buren County (part).....	20	5	14	2	0	3	2,129	8	26	9	1	4
Fargo town, Monroe County.....	0	0	0	0	0	0	43	55	0	0	0	0
Farmington city, Washington County.....	232	58	135	25	0	32	5,622	129	201	99	4	166
Fayetteville city, Washington County.....	2,119	766	889	520	83	304	63,780	5,145	1,674	2,787	255	2,358
Felsenthal town, Union County.....	1	1	0	0	0	0	139	12	0	0	0	0
Fifty-Six city, Stone County.....	0	0	0	0	0	0	170	0	1	0	0	2
Fisher city, Poinsett County.....	0	0	0	0	0	0	219	1	0	0	0	3
Flippin city, Marion County.....	21	3	14	3	1	2	1,332	3	28	7	2	5
Fordey city, Dallas County.....	44	39	18	0	3	8	1,905	2,333	41	11	4	64
Foreman city, Little River County.....	28	12	16	4	0	1	702	281	38	4	0	18
Forrest City city, St. Francis County.....	176	161	64	37	21	70	4,420	10,511	171	138	28	379
Fort Smith city, Sebastian County.....	3,164	1,253	1,482	589	84	841	62,888	9,042	3,037	5,167	180	9,722
Fouke city, Miller County.....	9	4	7	0	0	0	838	5	22	0	0	4
Fountain Hill town, Ashley County.....	2	1	0	0	0	1	112	57	1	0	0	7
Fountain Lake town, Garland County.....	17	7	9	4	0	2	475	21	12	10	0	6
Fourche town, Perry County.....	0	0	0	0	0	0	62	0	0	0	0	0
Franklin town, Izard County.....	1	0	1	0	0	0	195	0	3	0	0	1
Fredonia (Biscoe) town, Prairie County.....	0	0	0	0	0	0	183	179	0	0	0	1
Friendship town, Hot Spring County.....	0	0	0	0	0	0	172	4	0	0	0	0
Fulton town, Hempstead County.....	3	2	1	0	0	0	120	81	1	0	0	2
Garfield town, Benton County.....	8	2	3	0	3	0	485	2	6	0	13	4
Garland town, Miller County.....	0	0	0	0	0	0	67	174	0	1	0	0

Table 6.

Population for Selected Categories of Race: 2010—Con.

[For information on confidentiality protection, nonsampling error, and definitions, see Selected Appendixes at <www.census.gov/prod/cen2010/cph-1-a.pdf>]

State County Place	Race in combination with one or more other races						Race alone or in combination with one or more other races					
	White	Black or African American	American Indian and Alaska Native	Asian	Native Hawaiian and Other Pacific Islander	Some Other Race	White	Black or African American	American Indian and Alaska Native	Asian	Native Hawaiian and Other Pacific Islander	Some Other Race
PLACE—Con.												
Garner town, White County.....	4	3	1	0	0	0	230	5	7	1	0	45
Gassville city, Baxter County.....	38	7	21	7	5	5	2,028	8	32	19	6	29
Gateway town, Benton County.....	5	1	2	1	0	1	368	1	19	3	0	19
Gentry city, Benton County.....	90	9	77	12	0	22	2,568	16	253	146	4	277
Georgetown town, White County.....	4	4	0	0	0	0	123	4	0	0	0	1
Gibson CDP, Pulaski County.....	91	47	29	16	5	5	2,983	525	38	30	5	61
Gilbert town, Searcy County.....	0	0	0	0	0	0	27	0	1	0	0	0
Gillett city, Arkansas County.....	4	2	2	0	0	0	576	107	4	1	0	7
Gillham town, Sevier County.....	2	0	3	2	0	1	134	0	4	3	0	23
Gilmore city, Crittenden County.....	0	0	0	0	0	0	42	144	0	0	0	2
Glenwood city.....	39	6	20	3	5	15	1,830	10	33	17	6	376
Montgomery County (part).....	0	0	0	0	0	0	42	0	0	0	0	0
Pike County (part).....	39	6	20	3	5	15	1,788	10	33	17	6	376
Goshen town, Washington County.....	17	1	11	4	0	1	1,040	2	18	22	0	6
Gosnell city, Mississippi County.....	62	48	14	9	0	18	2,647	829	29	44	0	75
Gould city, Lincoln County.....	11	6	8	0	0	0	167	663	8	0	0	12
Grady city, Lincoln County.....	3	9	6	0	0	0	119	316	7	0	0	16
Grannis city, Polk County.....	5	0	3	1	0	3	447	9	32	1	0	71
Gravette city, Benton County.....	95	6	71	14	1	9	2,185	19	152	30	2	37
Greenbrier city, Faulkner County.....	95	27	59	11	3	4	4,550	64	94	36	3	61
Green Forest city, Carroll County.....	63	20	39	3	0	27	2,221	40	63	22	8	486
Greenland city, Washington County.....	23	2	19	0	0	2	1,199	19	41	8	0	15
Greenway city, Clay County.....	6	1	5	0	0	0	209	1	5	0	0	0
Greenwood city, Sebastian County.....	206	20	115	43	1	39	8,535	44	346	118	3	119
Greers Ferry city, Cleburne County.....	4	3	1	0	0	0	878	3	3	2	0	9
Griffithville town, White County.....	1	1	0	0	0	0	224	2	0	0	0	0
Grubbs city, Jackson County.....	12	5	7	0	0	0	378	8	9	0	0	3
Guion town, Izard County.....	2	0	2	0	0	0	76	0	2	0	0	10
Gum Springs town, Clark County.....	1	0	1	0	0	0	50	64	1	0	0	6
Gurdon city, Clark County.....	25	19	8	1	2	5	1,131	858	10	4	3	236
Guy city, Faulkner County.....	9	2	6	1	1	0	696	3	12	6	1	0
Hackett city, Sebastian County.....	30	6	20	3	0	1	777	7	48	8	0	2
Hagarville CDP, Johnson County.....	5	2	1	5	0	3	123	5	1	5	0	3
Hamburg city, Ashley County.....	25	7	14	3	0	23	1,689	866	34	7	1	296
Hampton city, Calhoun County.....	13	9	3	1	0	6	893	404	4	1	0	39
Hardy city.....	20	2	11	2	0	6	753	6	23	2	0	9
Fulton County (part).....	1	0	0	0	0	1	41	1	0	0	0	1
Sharp County (part).....	19	2	11	2	0	5	712	5	23	2	0	8
Harrell town, Calhoun County.....	1	2	1	0	0	0	130	125	1	0	0	0
Harrisburg city, Poinsett County.....	37	11	19	6	0	2	2,218	59	24	11	0	14
Harrison city, Boone County.....	204	25	142	26	15	17	12,652	59	226	121	20	82
Hartford city, Sebastian County.....	8	0	7	1	0	0	613	4	25	7	0	1
Hartman city, Johnson County.....	5	1	2	1	0	3	501	2	5	4	0	13
Haskell city, Saline County.....	53	12	27	7	3	9	3,633	275	64	22	7	47
Hatfield town, Polk County.....	7	0	5	0	0	2	389	1	12	0	0	18
Havana city, Yell County.....	3	0	0	0	0	3	314	2	3	10	0	49
Haynes town, Lee County.....	0	0	0	0	0	0	16	134	0	0	0	0
Hazen city, Prairie County.....	15	6	6	0	0	3	1,149	315	12	2	0	5
Heber Springs city, Cleburne County.....	128	35	82	28	13	28	6,960	62	125	45	15	143
Hector town, Pope County.....	10	1	8	0	1	1	441	1	12	0	1	6
Helena-West Helena city, Phillips County.....	58	65	29	11	2	25	2,988	9,217	60	55	3	58
Hensley CDP, Pulaski County.....	6	1	7	0	0	0	33	106	7	0	0	0
Hermitage town, Bradley County.....	15	8	0	1	0	14	305	245	29	2	0	268
Hickory Ridge city, Cross County.....	4	0	2	2	0	1	270	0	2	2	0	3
Higden town, Cleburne County.....	1	0	0	0	0	1	118	0	2	0	0	1
Higginson town, White County.....	14	10	3	1	1	3	567	21	6	7	1	35
Highfill town, Benton County.....	23	2	14	4	0	3	552	8	23	7	0	16
Highland city, Sharp County.....	19	1	11	5	0	2	1,028	2	19	5	0	10
Hindsville town, Madison County.....	0	0	0	0	0	0	60	0	1	0	0	0
Hiwasse CDP, Benton County.....	17	1	14	2	0	0	476	3	24	2	1	8
Holiday Island CDP, Carroll County.....	27	1	19	7	0	0	2,299	7	42	27	6	19
Holland city, Faulkner County.....	16	1	13	0	0	2	550	2	17	0	0	4
Holly Grove city, Monroe County.....	2	2	2	1	1	0	94	509	2	1	1	0
Hope city, Hempstead County.....	190	117	59	19	2	94	4,132	4,493	85	39	9	1,582
Horatio city, Sevier County.....	25	7	16	1	1	5	777	42	45	2	2	204
Horseshoe Bend city.....	35	10	19	4	0	2	2,142	12	25	7	0	33
Fulton County (part).....	0	0	0	0	0	0	17	0	0	0	0	0
Izard County (part).....	35	10	19	4	0	2	2,117	12	25	7	0	33
Sharp County (part).....	0	0	0	0	0	0	8	0	0	0	0	0

Table 6.
Population for Selected Categories of Race: 2010—Con.

[For information on confidentiality protection, nonsampling error, and definitions, see Selected Appendixes at <www.census.gov/prod/cen2010/cph-1-a.pdf>]

State County Place	Race in combination with one or more other races						Race alone or in combination with one or more other races					
	White	Black or African American	American Indian and Alaska Native	Asian	Native Hawaiian and Other Pacific Islander	Some Other Race	White	Black or African American	American Indian and Alaska Native	Asian	Native Hawaiian and Other Pacific Islander	Some Other Race
PLACE—Con.												
Horseshoe Lake town, Crittenden County.....	2	0	2	0	0	0	273	11	9	0	0	1
Hot Springs city, Garland County.....	951	549	330	139	40	150	27,488	6,475	549	440	53	1,301
Hot Springs Village CDP.....	107	16	81	8	4	8	12,535	161	101	57	6	63
Garland County (part).....	78	11	62	4	1	6	6,583	97	74	37	1	52
Saline County (part).....	29	5	19	4	3	2	5,952	64	27	20	5	11
Houston town, Perry County.....	2	1	1	0	0	0	173	1	1	0	0	0
Hoxie city, Lawrence County.....	65	21	41	2	2	2	2,738	46	48	3	5	8
Hughes city, St. Francis County.....	7	7	4	0	0	2	352	1,076	7	8	0	8
Humnoke city, Lonoke County.....	4	4	0	0	0	0	247	41	0	0	0	0
Humphrey city.....	3	1	1	4	0	5	348	201	4	4	0	7
Arkansas County (part).....	1	0	0	0	0	1	138	110	0	0	0	2
Jefferson County (part).....	2	1	1	4	0	4	210	91	4	4	0	5
Hunter town, Woodruff County.....	4	1	3	0	0	0	105	1	3	0	0	0
Huntington city, Sebastian County.....	19	3	14	1	0	2	615	5	21	5	0	9
Huntsville city, Madison County.....	67	9	38	12	3	18	2,037	15	69	19	3	278
Huttig city, Union County.....	5	6	3	0	0	0	274	315	10	0	0	5
Imboden town, Lawrence County.....	9	0	9	1	0	0	668	5	9	1	0	4
Jacksonport town, Jackson County.....	6	1	4	0	0	2	197	12	8	0	0	2
Jacksonville city, Pulaski County.....	961	655	312	280	44	187	17,325	9,927	481	877	78	954
Jasper city, Newton County.....	4	0	4	0	0	0	463	0	6	1	0	0
Jennette town.....	0	0	0	0	0	0	7	108	0	0	0	0
Crittenden County (part).....	0	0	0	0	0	0	7	108	0	0	0	0
St. Francis County (part).....	0	0	0	0	0	0	0	0	0	0	0	0
Jericho town, Crittenden County.....	0	0	0	0	0	0	2	116	0	0	0	1
Jerome town, Drew County.....	0	0	0	0	0	0	25	0	0	0	0	14
Johnson city, Washington County.....	83	24	38	18	6	25	2,901	118	71	169	17	177
Joiner city, Mississippi County.....	0	6	0	0	0	6	290	279	1	0	0	12
Jonesboro city, Craighead County.....	1,212	704	363	208	45	246	51,463	13,088	605	1,225	74	2,235
Judsonia city, White County.....	38	13	18	5	3	6	1,888	67	31	8	4	64
Junction City city, Union County.....	5	3	0	2	0	0	314	270	0	2	0	0
Keiser city, Mississippi County.....	7	4	2	0	0	1	706	43	5	1	0	11
Kensett city, White County.....	43	22	15	5	0	7	1,212	324	17	9	0	133
Keo town, Lonoke County.....	3	0	1	0	0	2	200	44	1	0	0	14
Kibler city, Crawford County.....	11	0	11	0	0	0	900	3	28	27	0	14
Kingsland city, Cleveland County.....	11	1	7	0	0	3	297	148	8	2	0	3
Kirby CDP, Pike County.....	18	5	10	4	0	1	780	6	11	4	0	4
Knobel city, Clay County.....	4	2	1	0	0	1	286	2	2	0	0	1
Knoxville town, Johnson County.....	14	1	13	0	0	0	702	6	26	3	0	8
Lafe town, Greene County.....	2	0	2	0	0	0	457	0	2	0	0	1
LaGrange town, Lee County.....	2	2	0	0	0	0	53	38	0	0	0	0
Lake City city, Craighead County.....	33	11	17	2	2	3	2,051	22	21	2	2	18
Lake Hamilton CDP, Garland County.....	41	18	17	3	0	3	1,949	143	24	35	1	24
Lakeview city, Baxter County.....	6	2	5	1	0	0	733	2	7	5	0	2
Lake View city, Phillips County.....	5	5	1	0	0	0	29	418	1	0	0	1
Lake Village city, Chicot County.....	17	16	10	5	1	5	947	1,574	12	26	2	41
Lamar city, Johnson County.....	45	21	24	1	1	6	1,541	30	42	3	2	36
Landmark CDP, Pulaski County.....	87	31	56	14	0	12	2,910	512	69	43	1	123
Lavaca city, Sebastian County.....	42	8	19	6	8	3	2,194	16	71	16	9	26
Leachville city, Mississippi County.....	36	10	13	3	1	13	1,797	19	22	4	1	189
Lead Hill town, Boone County.....	5	0	5	0	0	0	268	0	8	0	0	0
Leola town, Grant County.....	17	3	9	5	0	2	398	9	14	5	0	93
Lepanto city, Poinsett County.....	32	25	3	1	0	7	1,557	306	4	2	0	59
Leslie city, Searcy County.....	9	1	8	2	0	0	436	1	10	2	1	1
Letona town, White County.....	6	5	0	1	0	0	245	9	5	1	0	1
Lewisville city, Lafayette County.....	19	17	6	0	0	1	548	726	9	0	0	19
Lexa town, Phillips County.....	3	1	0	0	0	2	207	78	0	0	0	4
Lincoln city, Washington County.....	55	4	47	4	0	3	2,118	16	91	24	2	55
Little Flock city, Benton County.....	87	18	57	12	1	16	2,161	82	106	123	8	206
Little Rock city, Pulaski County.....	2,613	1,724	935	812	128	802	97,278	83,613	1,621	5,943	281	8,428
Lockesburg city, Sevier County.....	16	4	12	1	0	0	680	53	15	2	0	6
London city, Pope County.....	31	12	7	4	0	8	1,017	16	14	13	0	10
Lonoke city, Lonoke County.....	36	22	18	2	1	4	3,044	1,097	25	18	1	103
Lonsdale town, Garland County.....	1	1	0	0	0	0	90	4	0	1	0	0
Lost Bridge Village CDP, Benton County.....	1	0	0	0	1	0	416	1	11	1	3	3
Louann town, Ouachita County.....	7	1	4	0	0	2	136	28	4	0	0	3
Lowell city, Benton County.....	177	16	73	42	5	72	5,879	79	173	237	33	1,121
Luxora city, Mississippi County.....	14	7	5	0	0	2	423	728	13	1	0	27
Lynn town, Lawrence County.....	0	0	0	0	0	0	288	0	0	0	0	0
McAlmont CDP, Pulaski County.....	23	16	17	5	4	7	353	1,488	24	13	4	30

Table 6.

Population for Selected Categories of Race: 2010—Con.

[For information on confidentiality protection, nonsampling error, and definitions, see Selected Appendixes at <www.census.gov/prod/cen2010/cph-1-a.pdf>]

State County Place	Race in combination with one or more other races						Race alone or in combination with one or more other races					
	White	Black or African American	American Indian and Alaska Native	Asian	Native Hawaiian and Other Pacific Islander	Some Other Race	White	Black or African American	American Indian and Alaska Native	Asian	Native Hawaiian and Other Pacific Islander	Some Other Race
PLACE—Con.												
McCaskill town, Hempstead County.....	2	2	0	0	0	0	71	18	1	0	0	8
McCrary city, Woodruff County.....	16	18	7	1	0	0	1,421	310	8	1	0	10
McDougal town, Clay County.....	3	5	2	0	4	0	178	6	2	0	5	2
McGehee city, Desha County.....	36	27	16	4	1	18	2,166	1,981	34	22	1	66
McNab town, Hempstead County.....	1	0	1	0	0	0	23	41	1	0	0	4
McNeil city, Columbia County.....	5	3	2	1	0	0	234	284	3	1	0	0
McRae city, White County.....	9	2	4	0	0	3	655	10	7	0	0	19
Madison city, St. Francis County.....	22	8	5	0	0	10	118	648	5	1	0	20
Magazine city, Logan County.....	10	4	11	0	0	1	824	7	21	1	0	7
Magness town, Independence County.....	5	0	5	0	0	0	201	0	5	1	0	0
Magnet Cove town, Hot Spring County.....	0	0	0	0	0	0	5	0	0	0	0	0
Magnolia city, Columbia County.....	125	94	49	16	9	29	6,370	4,946	92	160	13	166
Malvern city, Hot Spring County.....	247	130	81	36	6	39	6,960	3,218	123	73	11	210
Mammoth Spring city, Fulton County.....	15	1	14	0	0	0	957	10	19	4	0	2
Manila city, Mississippi County.....	24	7	9	1	0	7	3,245	24	19	6	1	71
Mansfield city.....	26	3	17	4	0	4	1,085	4	39	11	0	27
Scott County (part).....	16	2	13	0	0	1	389	2	24	6	0	11
Sebastian County (part).....	10	1	4	4	0	3	696	2	15	5	0	16
Marianna city, Lee County.....	41	43	21	3	2	3	900	3,197	29	35	2	11
Marie town, Mississippi County.....	3	3	0	0	0	0	69	16	0	0	0	2
Marion city, Crittenden County.....	140	71	53	32	12	48	8,549	3,523	106	212	13	131
Marked Tree city, Poinsett County.....	37	25	10	0	1	5	1,764	797	13	2	1	28
Marmaduke city, Greene County.....	19	8	8	1	1	1	1,106	8	9	2	1	4
Marshall city, Searcy County.....	53	6	41	1	0	8	1,324	8	55	5	0	19
Marvell city, Phillips County.....	13	9	9	1	0	0	434	749	12	3	0	4
Maumelle city, Pulaski County.....	267	129	63	86	16	40	14,487	2,203	124	481	25	154
Mayflower city, Faulkner County.....	41	14	25	2	2	4	2,089	125	35	6	3	21
Maynard town, Randolph County.....	6	0	5	0	0	1	422	0	8	0	0	2
Maysville CDP, Benton County.....	12	0	11	0	0	1	119	0	18	2	0	3
Melbourne city, Izard County.....	22	0	17	1	0	6	1,812	5	33	6	0	16
Mena city, Polk County.....	126	12	100	11	4	13	5,540	26	189	58	8	51
Menifee town, Conway County.....	14	13	16	0	0	0	36	264	16	0	0	13
Midland town, Sebastian County.....	11	1	8	0	0	2	317	2	11	3	1	2
Midway CDP, Baxter County.....	27	0	15	4	0	8	1,063	1	25	7	0	15
Midway town, Hot Spring County.....	1	0	1	0	0	0	382	0	2	3	0	3
Mineral Springs city, Howard County.....	23	13	6	0	0	6	589	566	8	1	0	68
Minturn town, Lawrence County.....	3	0	0	3	0	0	108	1	0	3	0	0
Mitchellville city, Desha County.....	1	2	1	0	0	0	11	342	1	0	0	8
Monette city, Craighead County.....	11	0	10	2	1	0	1,442	3	14	2	1	51
Monticello city, Drew County.....	102	73	34	12	0	13	5,793	3,516	55	82	4	135
Montrose city, Ashley County.....	1	1	0	1	0	1	113	227	1	1	0	14
Moorefield town, Independence County.....	0	0	0	0	0	0	135	1	0	0	0	1
Moro town, Lee County.....	0	0	0	0	0	0	202	12	0	2	0	0
Morrilton city, Conway County.....	168	94	43	15	3	28	5,385	1,165	89	66	3	237
Morrison Bluff town, Logan County.....	3	0	3	0	0	0	63	0	4	0	0	0
Mountainburg city, Crawford County.....	8	0	7	0	0	1	611	0	26	1	0	1
Mountain Home city, Baxter County.....	177	25	95	46	8	27	12,199	60	158	118	15	94
Mountain Pine city, Garland County.....	18	5	9	4	0	0	589	162	18	8	0	11
Mountain View city, Stone County.....	31	3	24	5	3	3	2,701	8	30	19	3	22
Mount Ida city, Montgomery County.....	29	1	24	1	0	3	1,052	2	39	1	0	11
Mount Pleasant town, Izard County.....	5	4	0	0	0	1	399	13	3	1	2	1
Mount Vernon town, Faulkner County.....	6	0	4	2	0	0	143	0	5	3	0	0
Mulberry city, Crawford County.....	17	2	14	1	0	0	1,610	13	42	2	0	5
Murfreesboro city, Pike County.....	34	9	21	4	1	1	1,490	134	27	11	1	14
Nashville city, Howard County.....	51	37	18	9	3	9	2,645	1,467	35	80	11	455
Natural Steps CDP, Pulaski County.....	2	0	0	2	0	0	403	16	3	4	0	2
Newark city, Independence County.....	11	2	8	1	0	0	1,130	19	13	1	0	24
New Blaine CDP, Logan County.....	2	0	2	0	0	0	173	0	2	0	0	1
New Edinburg CDP, Cleveland County.....	0	0	0	0	0	0	108	17	0	0	0	2
Newport city, Jackson County.....	108	70	43	20	6	16	5,411	2,344	85	58	22	95
Nimmons town, Clay County.....	1	0	1	0	0	0	69	0	1	0	0	0
Norfolk city, Baxter County.....	9	2	6	1	0	0	498	7	9	6	0	0
Norman town, Montgomery County.....	11	3	9	1	0	2	368	3	10	5	0	5
Norphlet city, Union County.....	17	2	12	1	0	2	806	36	14	1	0	4
North Crossett CDP, Ashley County.....	32	14	16	0	4	8	2,665	419	28	8	5	32
North Little Rock city, Pulaski County.....	1,054	732	488	258	33	240	34,709	25,486	732	842	75	1,929
Oak Grove town, Carroll County.....	2	0	1	0	0	1	361	0	2	4	0	4
Oak Grove Heights town, Greene County.....	0	0	0	0	0	0	867	9	1	2	0	10
Oakhaven town, Hempstead County.....	0	0	0	0	0	0	61	0	0	2	0	0
Oden town, Montgomery County.....	5	1	4	1	0	0	228	1	7	1	0	1
Ogden city, Little River County.....	2	0	2	0	0	0	152	20	3	2	0	5
Oil Trough town, Independence County.....	5	1	4	0	0	0	260	1	4	0	0	0

Table 6.
Population for Selected Categories of Race: 2010—Con.

[For information on confidentiality protection, nonsampling error, and definitions, see Selected Appendixes at <www.census.gov/prod/cen2010/cph-1-a.pdf>]

State County Place	Race in combination with one or more other races						Race alone or in combination with one or more other races					
	White	Black or African American	American Indian and Alaska Native	Asian	Native Hawaiian and Other Pacific Islander	Some Other Race	White	Black or African American	American Indian and Alaska Native	Asian	Native Hawaiian and Other Pacific Islander	Some Other Race
PLACE—Con.												
O'Kean town, Randolph County.....	5	1	2	1	1	0	188	2	7	1	1	0
Okolona town, Clark County.....	1	1	0	0	0	0	117	30	0	0	0	1
Ola city, Yell County.....	25	2	7	0	0	16	1,159	9	28	7	0	103
Omaha town, Boone County.....	9	0	6	0	3	0	165	0	7	0	4	2
Oppelo city, Conway County.....	9	3	5	0	0	2	759	8	14	2	1	7
Osceola city, Mississippi County.....	95	87	21	17	9	21	3,407	4,271	30	35	10	130
Oxford city, Izard County.....	7	1	4	2	0	0	651	2	17	7	0	0
Ozan town, Hempstead County.....	0	0	0	0	0	0	26	53	5	0	0	1
Ozark city, Franklin County.....	84	19	38	10	0	18	3,595	44	70	23	3	34
Palestine city, St. Francis County.....	9	4	6	0	0	1	546	133	10	1	0	1
Pangburn city, White County.....	13	0	10	1	0	2	587	10	13	1	0	3
Paragould city, Greene County.....	370	122	159	47	14	63	25,342	321	289	136	20	398
Paris city, Logan County.....	58	35	21	6	0	11	3,358	121	43	29	0	48
Parkdale city, Ashley County.....	0	0	0	0	0	0	81	186	0	0	0	10
Parkin city, Cross County.....	10	10	7	2	0	2	317	777	14	2	0	11
Patmos town, Hempstead County.....	1	1	0	0	0	0	60	1	0	0	0	4
Patterson city, Woodruff County.....	11	7	9	0	0	1	357	95	13	0	0	1
Peach Orchard city, Clay County.....	1	0	0	0	0	1	133	0	2	0	0	1
Pea Ridge city, Benton County.....	92	21	55	15	5	13	4,577	54	98	27	7	134
Perla town, Hot Spring County.....	3	2	0	1	0	0	100	138	0	2	0	4
Perry town, Perry County.....	3	3	0	0	0	0	267	4	2	0	0	0
Perrytown town, Hempstead County.....	7	1	3	3	0	0	201	68	3	4	0	3
Perryville city, Perry County.....	27	3	13	9	0	4	1,442	6	20	10	0	11
Piggott city, Clay County.....	40	9	20	3	1	11	3,812	26	23	8	1	21
Pindall town, Searcy County.....	1	0	1	0	0	0	112	0	1	0	0	0
Pine Bluff city, Jefferson County.....	412	414	195	63	16	74	11,111	37,497	285	371	20	410
Pineville town, Izard County.....	2	0	2	0	0	0	233	0	2	4	0	1
Piney CDP, Garland County.....	130	42	64	11	1	27	4,308	241	93	41	2	156
Plainview city, Yell County.....	2	0	1	1	0	0	600	0	7	1	0	2
Pleasant Plains town, Independence County	9	0	7	2	0	0	348	0	7	3	0	0
Plumerville city, Conway County.....	24	4	15	0	0	7	598	209	23	0	0	21
Pocahontas city, Randolph County.....	90	24	40	12	6	23	6,408	89	76	29	7	98
Pollard city, Clay County.....	2	0	1	0	0	1	222	0	1	0	0	1
Portia town, Lawrence County.....	5	0	3	0	0	2	437	0	3	0	0	2
Portland city, Ashley County.....	5	0	5	0	0	0	266	159	5	1	0	4
Pottsville city, Pope County.....	57	10	35	4	1	11	2,677	34	54	20	1	111
Powhatan town, Lawrence County.....	0	0	0	0	0	0	72	0	0	0	0	0
Poyen town, Grant County.....	6	1	0	0	0	5	281	5	1	0	0	9
Prairie Creek CDP, Benton County.....	26	3	17	7	1	1	1,991	13	44	33	2	11
Prairie Grove city, Washington County.....	91	6	62	12	6	8	4,114	39	191	42	12	75
Prattsville town, Grant County.....	0	0	0	0	0	0	302	1	0	0	0	2
Prescott city, Nevada County.....	50	39	14	0	0	9	1,575	1,685	23	3	1	65
Pyatt town, Marion County.....	5	0	5	0	0	0	219	0	6	0	0	1
Quitman city.....	5	1	1	1	0	2	747	3	3	2	5	7
Cleburne County (part).....	5	1	1	1	0	2	722	3	3	2	0	7
Faulkner County (part).....	0	0	0	0	0	0	25	0	0	0	5	0
Ratcliff city, Logan County.....	1	0	1	0	0	0	192	1	4	0	0	6
Ravenden town, Lawrence County.....	3	2	1	0	0	0	469	2	2	0	0	0
Ravenden Springs town, Randolph County..	0	0	0	0	0	0	117	0	1	0	0	0
Reader CDP.....	0	1	1	0	0	0	32	29	1	5	0	0
Nevada County (part).....	0	0	0	0	0	0	13	4	0	0	0	0
Ouachita County (part).....	0	1	1	0	0	0	19	25	1	5	0	0
Rector city, Clay County.....	23	5	8	4	0	8	1,945	8	14	6	0	28
Redfield city, Jefferson County.....	29	3	25	3	0	0	1,218	65	26	10	0	8
Reed town, Desha County.....	0	2	1	1	0	0	9	127	1	1	0	5
Reyno city, Randolph County.....	10	3	10	0	0	2	445	5	16	0	0	4
Rison city, Cleveland County.....	15	12	2	1	0	2	827	505	4	3	0	21
Rockport city, Hot Spring County.....	4	0	2	2	1	1	724	23	6	4	1	2
Rockwell CDP, Garland County.....	77	17	39	20	2	12	3,563	152	54	51	3	42
Roe town, Monroe County.....	4	1	3	0	0	0	104	11	3	0	0	0
Rogers city, Benton County.....	1,481	280	470	293	94	776	42,704	1,081	1,050	1,724	237	10,891
Roland CDP, Pulaski County.....	11	4	4	3	0	0	682	58	10	5	1	1
Rondo town, Lee County.....	1	4	3	0	0	0	55	144	3	0	0	0
Rose Bud town, White County.....	23	2	14	5	0	2	457	2	15	6	0	25
Rosston town, Nevada County.....	2	2	0	0	0	0	98	165	0	0	0	0
Rudy town, Crawford County.....	0	0	0	0	0	0	57	0	0	0	0	4
Russell town, White County.....	4	1	2	1	0	0	213	1	5	1	0	0
Russellville city, Pope County.....	610	217	238	119	12	158	23,848	1,753	420	552	23	2,025

Table 6.
Population for Selected Categories of Race: 2010—Con.

[For information on confidentiality protection, nonsampling error, and definitions, see Selected Appendixes at <www.census.gov/prod/cen2010/cph-1-a.pdf>]

State County Place	Race in combination with one or more other races						Race alone or in combination with one or more other races					
	White	Black or African American	American Indian and Alaska Native	Asian	Native Hawaiian and Other Pacific Islander	Some Other Race	White	Black or African American	American Indian and Alaska Native	Asian	Native Hawaiian and Other Pacific Islander	Some Other Race
PLACE—Con.												
Rye CDP, Cleveland County.....	2	1	0	1	0	0	137	1	0	1	0	9
St. Charles town, Arkansas County.....	3	0	3	0	0	0	228	1	3	1	0	0
St. Francis city, Clay County.....	6	1	6	0	0	1	243	3	9	1	0	1
St. Joe town, Searcy County.....	0	0	0	0	0	0	123	0	9	0	0	0
St. Paul town, Madison County.....	1	0	1	0	0	0	113	0	1	0	0	0
Salem city, Fulton County.....	29	6	16	0	0	7	1,606	11	26	5	0	16
Salem CDP, Saline County.....	11	9	4	0	0	4	2,559	26	9	5	0	22
Salesville city, Baxter County.....	16	2	10	0	0	4	447	2	13	0	0	4
Scott CDP.....	1	0	0	0	0	1	38	30	0	0	0	5
Lonoke County (part).....	1	0	0	0	0	1	14	4	0	0	0	5
Pulaski County (part).....	0	0	0	0	0	0	24	26	0	0	0	0
Scranton city, Logan County.....	4	1	3	0	0	0	219	1	6	2	0	0
Searcy city, White County.....	408	261	121	56	11	47	20,247	1,972	236	343	28	492
Sedgwick town, Lawrence County.....	1	0	1	0	0	0	152	0	1	0	0	0
Shannon Hills city, Saline County.....	63	20	21	23	0	17	2,309	688	31	64	0	125
Sheridan city, Grant County.....	54	18	26	8	4	2	4,426	91	46	30	5	61
Sherrill town, Jefferson County.....	0	0	0	0	0	0	37	47	0	0	0	0
Sherwood city, Pulaski County.....	632	342	189	163	13	106	22,864	5,806	344	627	33	587
Shirley town, Van Buren County.....	8	1	8	0	1	0	290	1	9	0	1	0
Sidney town, Sharp County.....	0	0	0	0	0	0	173	5	3	0	0	0
Siloam Springs city, Benton County.....	716	49	505	95	9	162	11,869	168	1,200	329	16	2,239
Smackover city, Union County.....	35	21	19	5	2	1	1,368	488	27	6	5	14
Smithville town, Lawrence County.....	2	0	2	0	0	0	78	0	2	0	0	0
South Lead Hill town, Boone County.....	0	0	0	0	0	0	102	0	0	0	0	0
Sparkman city, Dallas County.....	8	5	0	1	0	2	249	169	0	1	0	16
Springdale city.....	1,704	383	722	292	196	842	46,889	1,634	1,401	1,655	4,172	16,174
Benton County (part).....	93	26	34	38	11	21	4,956	152	102	214	130	615
Washington County (part).....	1,611	357	688	254	185	821	41,933	1,482	1,299	1,441	4,042	15,559
Springtown town, Benton County.....	0	0	2	0	2	0	66	0	14	0	2	7
Stamps city, Lafayette County.....	14	10	7	1	0	3	709	972	14	2	0	14
Star City city, Lincoln County.....	29	13	19	0	0	1	1,734	523	34	5	0	9
Staves CDP, Cleveland County.....	2	1	0	0	0	1	115	2	0	0	0	1
Stephens city, Ouachita County.....	8	4	5	1	0	3	372	519	6	1	0	4
Strawberry town, Lawrence County.....	2	0	3	5	0	5	293	0	3	7	0	7
Strong city, Union County.....	8	5	7	1	0	1	184	344	8	2	0	31
Stuttgart city, Arkansas County.....	111	80	44	12	4	13	5,588	3,488	61	81	4	238
Subiaco town, Logan County.....	5	4	1	0	1	1	501	24	6	45	1	1
Success town, Clay County.....	4	0	4	0	0	0	149	0	4	0	0	0
Sulphur Rock town, Independence County.....	8	3	4	0	0	1	445	11	7	0	0	1
Sulphur Springs city, Benton County.....	13	1	11	1	3	3	464	4	23	2	25	9
Sulphur Springs CDP, Jefferson County.....	16	9	5	1	0	1	1,004	78	14	10	1	10
Summit city, Marion County.....	23	1	15	5	3	1	588	2	21	8	3	6
Sunset town, Crittenden County.....	2	0	0	2	0	0	10	182	0	2	0	6
Sweet Home CDP, Pulaski County.....	15	18	8	4	1	11	216	610	16	11	1	27
Swifton city, Jackson County.....	11	3	9	0	0	3	782	11	10	0	0	8
Taylor city, Columbia County.....	4	1	4	1	0	0	545	18	7	2	0	0
Texarkana city, Miller County.....	510	334	194	88	25	100	19,184	10,262	364	255	40	464
Thornton city, Calhoun County.....	5	0	4	1	0	0	270	126	5	2	0	9
Tillar city.....	1	0	0	1	0	0	190	27	2	1	0	6
Desha County (part).....	0	0	0	0	0	0	20	0	1	0	0	0
Drew County (part).....	1	0	0	1	0	0	170	27	1	1	0	6
Tinsman town, Calhoun County.....	0	0	0	0	0	0	49	4	1	0	0	0
Tollette town, Howard County.....	0	0	0	0	0	0	7	232	1	0	0	0
Tontitown city, Washington County.....	58	7	42	5	3	6	2,343	15	55	19	4	85
Traskwood city, Saline County.....	8	1	8	3	0	0	515	4	8	3	0	0
Trumann city, Poinsett County.....	76	38	22	8	0	18	6,616	526	50	31	0	102
Tuckerman city, Jackson County.....	14	8	6	0	0	0	1,741	121	11	0	0	3
Tull town, Grant County.....	4	1	4	0	0	1	440	2	6	2	0	3
Tumbling Shoals CDP, Cleburne County.....	8	0	7	1	0	0	960	7	12	6	1	0
Tupelo town, Jackson County.....	3	0	3	0	0	0	164	0	3	0	0	16
Turrell city, Crittenden County.....	3	3	0	0	0	0	92	526	0	0	0	0
Twin Groves town, Faulkner County.....	4	3	2	1	0	0	144	188	7	1	0	0
Tyroneza city, Poinsett County.....	12	6	4	0	0	2	732	27	4	0	1	10
Ulm town, Prairie County.....	1	1	1	1	0	0	160	10	1	1	0	1
Valley Springs town, Boone County.....	5	0	5	4	0	0	180	1	7	4	0	0
Van Buren city, Crawford County.....	754	166	370	137	18	196	19,506	656	909	849	30	1,675
Vandervoort town, Polk County.....	0	0	0	0	0	0	86	0	1	0	0	0
Victoria town, Mississippi County.....	0	0	0	0	0	0	35	0	0	0	0	2
Vilonia city, Faulkner County.....	64	9	41	12	1	6	3,730	30	66	20	1	36
Viola town, Fulton County.....	11	2	5	4	0	0	335	4	5	4	0	0

Table 6.

Population for Selected Categories of Race: 2010—Con.

[For information on confidentiality protection, nonsampling error, and definitions, see Selected Appendixes at <www.census.gov/prod/cen2010/cph-1-a.pdf>]

State County Place	Race in combination with one or more other races					Race alone or in combination with one or more other races						
	White	Black or African American	American Indian and Alaska Native	Asian	Native Hawaiian and Other Pacific Islander	Some Other Race	White	Black or African American	American Indian and Alaska Native	Asian	Native Hawaiian and Other Pacific Islander	Some Other Race
PLACE—Con.												
Wabbaseka town, Jefferson County.....	1	3	3	0	0	1	58	196	4	0	0	1
Waldenburg town, Poinsett County.....	0	0	0	0	0	0	60	1	0	0	0	0
Waldo city, Columbia County.....	20	11	2	1	1	9	440	933	3	2	1	16
Waldron city, Scott County.....	104	15	57	6	0	27	3,179	29	92	100	0	323
Walnut Ridge city, Lawrence County.....	34	10	23	4	0	1	4,759	102	41	14	1	9
Ward city, Lonoke County.....	94	30	39	37	15	10	3,915	74	88	60	15	31
Warren city, Bradley County.....	55	43	35	2	1	25	2,777	2,497	52	20	1	740
Washington city, Hempstead County.....	3	0	2	1	0	0	97	78	2	2	0	4
Watson city, Desha County.....	2	1	1	0	0	0	146	64	1	0	0	2
Weiner city, Poinsett County.....	1	4	1	0	1	5	675	17	6	2	1	21
Weldon town, Jackson County.....	1	1	0	0	0	0	73	2	0	0	0	1
West Crossett CDP, Ashley County.....	18	7	10	1	2	4	814	427	10	1	2	23
Western Grove town, Newton County.....	12	0	11	0	1	0	380	0	15	0	1	0
West Fork city, Washington County.....	71	15	48	12	9	5	2,259	17	75	23	17	15
West Memphis city, Crittenden County.....	184	183	58	42	7	41	9,204	16,850	110	145	13	186
West Point town, White County.....	0	0	0	0	0	0	160	13	0	0	0	12
Wheatley city, St. Francis County.....	1	1	0	0	0	0	260	96	0	0	0	0
Whelen Springs town, Clark County.....	0	0	0	0	0	0	78	12	2	0	0	0
White Hall city, Jefferson County.....	60	31	18	1	0	10	4,689	617	35	212	2	31
Wickes town, Polk County.....	17	0	12	0	0	7	508	3	28	0	0	233
Widener town, St. Francis County.....	4	0	4	0	0	0	102	168	4	0	0	3
Wiederkehr Village city, Franklin County.....	1	0	0	1	0	0	38	0	0	1	0	0
Williford town, Sharp County.....	7	0	7	0	0	0	72	0	10	0	0	0
Willisville town, Nevada County.....	0	0	0	0	0	0	126	22	0	0	0	4
Wilmar city, Drew County.....	1	3	2	0	0	0	135	367	2	0	0	10
Wilmot city, Ashley County.....	2	1	3	0	0	0	117	423	4	0	0	9
Wilson city, Mississippi County.....	12	12	3	1	0	0	692	208	6	7	0	4
Wilton city, Little River County.....	4	1	2	0	0	1	240	131	2	0	0	5
Winchester town, Drew County.....	3	4	1	1	0	0	48	119	2	3	0	0
Winslow city, Washington County.....	10	2	6	0	0	2	385	3	8	2	0	3
Winthrop city, Little River County.....	8	4	4	0	0	0	184	8	7	0	1	0
Woodlawn CDP, Cleveland County.....	0	0	0	0	0	0	207	0	0	0	0	2
Woodson CDP, Pulaski County.....	0	1	1	0	0	0	87	288	3	19	0	7
Wooster town, Faulkner County.....	21	4	5	10	0	2	838	4	13	16	0	10
Wrightsville city, Pulaski County.....	22	29	12	0	0	1	738	1,354	19	7	2	27
Wynne city, Cross County.....	88	54	26	14	1	17	5,586	2,685	41	87	1	68
Yarborough Landing CDP, Little River County.....	1	0	1	0	0	0	464	7	11	0	0	6
Yelville city, Marion County.....	17	2	14	1	1	2	1,186	4	24	4	1	5
Zinc town, Boone County.....	10	0	10	0	0	0	101	1	10	0	0	1

Table 7.
Households and Families: 2010

[For information on confidentiality protection, nonsampling error, and definitions, see Selected Appendixes at <www.census.gov/prod/cen2010/cph-1-a.pdf>]

State County County Subdivision Place	Total households	Family households						Nonfamily households			Average size	
		Total		Husband-wife family		Female householder, no husband present		Total	Householder living alone		House- holds	Families
		Number	Percent with own children under 18 years	Number	Percent with own children under 18 years	Number	Percent with own children under 18 years		Total	65 years and over		
Arkansas.....	1,147,084	775,811	42.8	568,277	38.2	153,323	57.3	371,273	310,792	115,637	2.47	3.00
Arkansas County.....	8,005	5,306	40.0	3,717	33.9	1,223	56.8	2,699	2,357	1,009	2.35	2.87
Arkansas township.....	39	29	34.5	23	30.4	6	50.0	10	7	5	2.36	2.72
Barton township.....	87	60	36.7	51	33.3	6	66.7	27	20	9	2.41	2.83
Bayou Meto township.....	76	58	34.5	51	33.3	4	50.0	18	16	6	2.46	2.83
Brewer township.....	25	14	35.7	13	30.8	1	100.0	11	10	8	2.00	2.64
Chester township.....	114	82	30.5	69	26.1	6	83.3	32	31	14	2.28	2.73
Crockett township.....	52	38	13.2	34	11.8	1	100.0	14	12	5	2.00	2.32
Garland township.....	60	44	25.0	38	23.7	5	40.0	16	12	3	2.23	2.59
Gum Pond township.....	3,795	2,491	43.2	1,547	34.3	743	60.2	1,304	1,128	452	2.41	2.94
Stuttgart city (part).....	3,632	2,379	43.0	1,468	34.1	720	60.3	1,253	1,086	434	2.41	2.94
Henton township.....	229	145	26.2	108	25.9	30	30.0	84	72	35	2.17	2.70
Humphrey city (part).....	121	67	22.4	42	21.4	22	27.3	54	49	23	2.06	2.75
Keaton township.....	381	271	35.1	237	35.4	20	20.0	110	98	38	2.34	2.80
La Grue township.....	1,867	1,234	41.6	860	37.6	292	53.8	633	567	254	2.32	2.86
DeWitt city.....	1,366	877	42.4	559	37.6	252	54.0	489	443	193	2.30	2.87
McFall township.....	46	33	30.3	26	30.8	6	33.3	13	11	4	2.22	2.64
Mill Bayou township.....	222	164	34.8	136	30.1	14	64.3	58	50	23	2.48	2.85
Almyra town.....	119	81	38.3	65	35.4	7	57.1	38	33	18	2.38	2.89
Morris township.....	314	186	43.5	159	39.0	20	75.0	128	111	58	2.24	2.91
Stuttgart city (part).....	234	126	48.4	105	42.9	16	81.3	108	97	51	2.13	2.94
Point Deluce township.....	87	60	36.7	58	34.5	1	100.0	27	25	12	2.32	2.83
Prairie township.....	286	189	30.2	157	27.4	23	43.5	97	87	37	2.13	2.61
St. Charles town.....	110	71	35.2	56	35.7	14	35.7	39	35	17	2.09	2.59
Stanley township.....	325	208	35.6	150	30.0	45	51.1	117	100	46	2.22	2.74
Gillett city.....	312	201	36.8	145	31.0	45	51.1	111	95	43	2.21	2.74
Ashley County.....	8,765	6,227	40.2	4,510	35.7	1,307	54.3	2,538	2,285	1,036	2.47	2.96
Banner township.....	52	41	48.8	35	51.4	3	33.3	11	9	5	3.04	3.44
Bayou township.....	18	11	9.1	9	11.1	1	0.0	7	6	1	3.06	4.00
Bearhouse township.....	15	13	30.8	10	40.0	1	0.0	2	2	1	2.47	2.69
Beech Creek township.....	19	13	38.5	12	41.7	1	0.0	6	5	4	2.42	3.00
Carter township.....	1,664	1,203	44.0	872	41.1	260	56.2	461	412	203	2.57	3.07
Hamburg city.....	1,096	777	44.8	522	40.2	211	59.2	319	288	140	2.56	3.09
De Bastrop township.....	128	85	38.8	46	30.4	32	50.0	43	39	18	2.49	3.12
Parkdale city.....	110	72	36.1	39	30.8	27	44.4	38	34	17	2.52	3.18
Egypt township.....	4,361	3,061	39.7	2,141	33.3	722	56.2	1,300	1,164	529	2.42	2.90
Crosssett city.....	2,274	1,554	39.5	1,025	31.1	437	57.2	720	661	320	2.39	2.92
North Crosssett CDP (part).....	1,169	828	43.4	589	37.0	179	61.5	341	295	124	2.45	2.91
West Crosssett CDP.....	530	366	33.6	255	29.4	78	44.9	164	141	51	2.37	2.85
Elon township.....	192	140	35.0	117	35.0	17	41.2	52	47	19	2.48	2.95
Extra township.....	120	91	47.3	67	46.3	14	42.9	29	26	11	2.53	2.96
Longview township.....	348	265	37.4	235	36.6	16	50.0	83	78	41	2.56	2.99
Marais Saline township.....	69	49	24.5	33	18.2	11	45.5	20	15	5	2.39	2.76
Mill Creek township.....	630	480	39.8	386	36.3	58	55.2	150	140	57	2.47	2.86
North Crosssett CDP (part).....	107	79	38.0	65	35.4	12	58.3	28	24	11	2.37	2.76
Montrose township.....	159	99	33.3	59	23.7	27	48.1	60	56	16	2.31	2.95
Montrose city.....	154	96	32.3	57	22.8	26	46.2	58	54	16	2.30	2.94
Portland township.....	237	151	39.1	118	37.3	27	48.1	86	78	29	2.28	2.93
Portland city.....	188	122	37.7	95	37.9	21	38.1	66	62	25	2.29	2.93
Prairie township.....	108	83	42.2	69	37.7	11	63.6	25	21	8	2.56	2.92
Union township.....	24	19	42.1	14	35.7	4	50.0	5	3	1	2.50	2.68
White township.....	330	255	44.7	194	41.8	39	56.4	75	72	34	2.72	3.13
Fountain Hill town.....	69	48	52.1	32	43.8	14	71.4	21	21	11	2.54	3.08
Wilmot township.....	291	168	32.7	93	23.7	63	41.3	123	112	54	2.31	3.11
Wilmot city.....	231	133	35.3	65	23.1	58	44.8	98	88	38	2.38	3.22
Baxter County.....	18,748	12,365	30.0	10,080	24.3	1,620	55.1	6,383	5,529	2,956	2.18	2.66
Bayou township.....	164	115	19.1	94	16.0	9	55.6	49	39	16	2.20	2.57
Big Flat township.....	88	53	35.8	44	36.4	6	33.3	35	31	14	2.25	2.92
Big Flat town (part).....	42	27	33.3	25	32.0	0	(X)	15	13	5	2.48	3.15
Buckhorn township.....	428	290	26.6	244	22.1	28	42.9	138	124	61	2.26	2.75
Briarcliff city (part).....	2	2	50.0	2	50.0	0	(X)	0	0	0	2.50	2.50
Norfolk city (part).....	24	19	5.3	18	5.6	1	0.0	5	4	2	2.08	2.26
Salesville city.....	208	125	29.6	93	23.7	19	42.1	83	75	38	2.16	2.78
Buford township.....	540	393	32.8	340	30.3	33	42.4	147	124	44	2.40	2.79
Greenwood township.....	79	54	20.4	45	11.1	4	50.0	25	21	7	2.08	2.46
Grover township.....	1,256	807	11.8	718	9.6	64	29.7	449	379	223	1.94	2.34
Lakeview city.....	380	253	9.9	234	8.1	13	23.1	127	107	59	1.95	2.33
Midway CDP (part).....	150	89	15.7	76	13.2	8	37.5	61	52	27	1.95	2.45
Independence township.....	787	542	36.5	444	32.7	65	52.3	245	213	85	2.33	2.78
Midway CDP (part).....	117	65	46.2	48	37.5	13	76.9	52	43	16	2.26	2.85
Mountain Home city (part).....	0	0	(X)	0	(X)	0	(X)	0	0	0	0.00	0.00
Logan township.....	679	487	27.7	402	21.6	49	53.1	192	154	81	2.31	2.65
Midway CDP (part).....	232	152	30.9	114	23.7	22	50.0	80	62	33	2.27	2.69
Lone Rock township.....	195	145	16.6	133	13.5	8	37.5	50	43	22	2.13	2.44
Norfolk city (part).....	48	35	2.9	33	3.0	1	0.0	13	10	6	1.85	2.09
Matney township.....	50	30	33.3	26	26.9	2	50.0	20	18	6	2.14	2.70
Mill township.....	1,163	791	22.5	696	19.7	67	38.8	372	320	165	2.13	2.56
Mountain Home township.....	9,069	5,650	32.8	4,395	25.4	940	58.8	3,419	3,001	1,729	2.12	2.65

Table 7.
Households and Families: 2010—Con.

[For information on confidentiality protection, nonsampling error, and definitions, see Selected Appendixes at <www.census.gov/prod/cen2010/cph-1-a.pdf>]

State County County Subdivision Place	Total households	Family households						Nonfamily households			Average size	
		Total		Husband-wife family		Female householder, no husband present		Total	Householder living alone		House- holds	Families
		Number	Percent with own children under 18 years	Number	Percent with own children under 18 years	Number	Percent with own children under 18 years		Total	65 years and over		
Baxter County—Con.												
Mountain Home township—Con.												
Mountain Home city (part).....	5,875	3,383	35.6	2,499	26.5	675	62.1	2,492	2,225	1,340	2.04	2.65
North Fork township.....	660	479	34.2	379	26.4	67	64.2	181	161	81	2.38	2.80
Norfolk city (part).....	153	105	46.7	75	37.3	22	72.7	48	43	21	2.43	2.97
Pigeon township.....	780	598	25.3	525	21.9	37	56.8	182	153	73	2.37	2.68
Union township.....	852	593	24.3	523	19.7	43	65.1	259	216	123	2.18	2.57
Briarcliff city (part).....	90	67	43.3	48	33.3	12	75.0	23	21	12	2.57	2.93
Whiteville township.....	1,958	1,338	37.2	1,072	33.0	198	52.5	620	532	226	2.35	2.82
Cotter city.....	449	268	33.2	218	30.3	39	43.6	181	162	51	2.16	2.75
Gassville city.....	808	557	45.4	413	40.4	113	57.5	251	211	84	2.45	2.95
Mountain Home city (part).....	2	2	50.0	1	100.0	0	(X)	0	0	0	4.50	4.50
Benton County.....												
Township 1.....	5,225	3,867	34.1	3,274	31.8	389	45.2	1,358	1,091	401	2.53	2.93
Avoca town (part).....	127	85	43.5	73	41.1	7	28.6	42	37	10	2.61	3.29
Garfield town.....	193	147	33.3	118	31.4	18	44.4	46	42	17	2.60	3.02
Gateway town.....	150	113	37.2	91	33.0	13	61.5	37	29	14	2.70	3.09
Lost Bridge Village CDP.....	205	149	14.8	139	13.7	6	33.3	56	49	17	2.12	2.45
Prairie Creek CDP.....	885	646	30.7	564	28.9	55	43.6	239	198	76	2.33	2.72
Rogers city (part).....	651	470	35.7	376	31.6	66	47.0	181	154	69	2.56	3.01
Township 2.....	4,980	3,800	44.4	3,054	41.3	481	58.6	1,180	933	323	2.87	3.27
Lowell city (part).....	28	27	40.7	27	40.7	0	(X)	1	1	1	3.11	3.19
Rogers city (part).....	1,765	1,413	64.5	1,028	63.4	253	70.4	352	267	79	3.46	3.86
Springdale city (part).....	114	84	38.1	60	33.3	14	50.0	30	25	7	2.78	3.21
Township 3.....	6,387	4,850	59.0	3,549	56.7	878	66.1	1,537	1,202	480	3.11	3.56
Bethel Heights city (part).....	594	508	59.8	387	57.6	75	68.0	86	60	19	3.70	3.90
Lowell city (part).....	1,190	944	64.3	760	63.3	128	69.5	246	185	36	3.12	3.51
Rogers city (part).....	4,049	2,967	56.6	2,130	54.4	572	62.2	1,082	871	406	3.03	3.53
Springdale city (part).....	505	393	64.9	239	56.9	98	81.6	112	75	15	3.15	3.41
Township 4.....	9,568	6,871	55.5	5,971	54.5	614	66.0	2,697	2,263	423	2.67	3.21
Bentonville city (part).....	6	3	33.3	3	33.3	0	(X)	3	3	0	2.00	3.00
Bethel Heights city (part).....	64	50	64.0	43	62.8	5	80.0	14	11	4	2.73	3.10
Cave Springs city (part).....	605	489	50.3	429	50.6	34	61.8	116	89	30	2.82	3.16
Elm Springs city (part).....	9	8	37.5	7	28.6	0	(X)	1	0	0	3.33	3.38
Lowell city (part).....	1,459	898	50.8	709	47.4	131	68.7	561	458	122	2.42	3.10
Rogers city (part).....	5,750	4,037	57.5	3,584	56.5	313	68.1	1,713	1,486	193	2.62	3.22
Springdale city (part).....	1,253	1,069	57.6	935	56.7	94	61.7	184	134	38	3.06	3.32
Township 5.....	4,698	3,126	53.5	2,094	48.9	754	63.9	1,572	1,266	528	2.68	3.27
Rogers city (part).....	4,698	3,126	53.5	2,094	48.9	754	63.9	1,572	1,266	528	2.68	3.27
Township 6.....	5,052	3,597	52.8	2,779	50.6	551	60.3	1,455	1,176	351	2.75	3.27
Avoca town (part).....	57	48	31.3	41	31.7	4	50.0	9	8	1	2.74	3.02
Bentonville city (part).....	535	461	66.6	416	65.6	33	75.8	74	58	13	3.18	3.46
Little Flock city (part).....	1,124	646	44.0	497	38.6	99	65.7	478	377	56	2.27	2.93
Pea Ridge city (part).....	33	23	47.8	23	47.8	0	(X)	10	10	2	2.76	3.52
Rogers city (part).....	2,758	1,985	55.1	1,456	52.9	355	60.3	773	633	248	2.83	3.35
Township 7.....	7,846	5,934	44.5	5,077	41.8	602	57.8	1,912	1,591	659	2.59	2.98
Bella Vista town (part).....	4,555	3,435	38.4	3,077	36.2	251	55.4	1,120	928	414	2.44	2.81
Bentonville city (part).....	256	212	63.2	163	62.6	35	60.0	44	37	5	3.00	3.33
Little Flock city (part).....	2	2	50.0	1	100.0	1	0.0	0	0	0	2.50	2.50
Pea Ridge city (part).....	1,676	1,255	55.3	954	52.7	208	60.1	421	347	147	2.81	3.23
Township 8.....	4,945	3,223	56.5	2,323	52.9	667	69.4	1,722	1,434	430	2.53	3.15
Bentonville city (part).....	4,917	3,209	56.6	2,311	53.0	666	69.5	1,708	1,422	427	2.53	3.15
Township 9.....	11,417	8,243	62.8	6,515	60.3	1,278	74.6	3,174	2,473	480	2.73	3.23
Bentonville city (part).....	7,489	5,202	62.6	4,119	60.3	801	73.8	2,287	1,806	387	2.66	3.21
Cave Springs city (part).....	8	5	40.0	3	33.3	1	100.0	3	3	2	2.63	2.40
Centerton city (part).....	3,281	2,504	66.6	1,916	63.8	442	77.1	777	575	66	2.87	3.27
Highfill town (part).....	3	2	50.0	2	50.0	0	(X)	1	1	0	4.33	6.00
Rogers city (part).....	4	2	50.0	2	50.0	0	(X)	2	1	1	2.25	3.00
Township 10.....	7,556	5,363	23.3	4,872	20.3	335	49.0	2,193	1,885	1,121	2.15	2.52
Bella Vista town (part).....	7,174	5,076	21.9	4,630	18.9	313	48.9	2,098	1,820	1,098	2.12	2.49
Bentonville city (part).....	50	50	84.0	47	83.0	1	100.0	0	0	0	3.96	3.92
Hiwassee CDP (part).....	158	109	48.6	91	45.1	10	70.0	49	31	7	2.75	3.22
Township 11.....	4,484	3,329	44.7	2,593	41.7	490	54.7	1,155	956	374	2.73	3.16
Bella Vista town (part).....	0	0	(X)	0	(X)	0	(X)	0	0	0	0.00	0.00
Centerton city (part).....	38	26	42.3	23	43.5	3	33.3	12	12	8	2.34	2.92
Cherokee City CDP.....	34	19	31.6	14	28.6	2	0.0	15	10	5	2.12	2.58
Decatur city.....	576	387	56.6	264	53.8	89	61.8	189	140	39	2.87	3.41
Gravette city.....	856	611	51.1	415	48.2	149	60.4	245	216	99	2.72	3.25
Highfill town (part).....	46	32	50.0	25	44.0	4	50.0	14	10	2	2.52	2.94
Hiwassee CDP (part).....	22	18	38.9	15	33.3	2	50.0	4	3	1	2.86	3.11
Maysville CDP.....	49	43	41.9	32	37.5	6	33.3	6	5	3	2.65	2.84
Sulphur Springs city.....	204	138	49.3	100	46.0	20	50.0	66	56	23	2.50	3.07
Township 12.....	5,108	3,740	51.0	2,890	47.4	597	64.7	1,368	1,095	373	2.77	3.19
Gentry city (part).....	1,142	824	49.5	579	46.1	173	57.2	318	275	117	2.74	3.23
Siloam Springs city (part).....	2,674	1,877	55.1	1,431	51.7	323	67.8	797	608	186	2.79	3.24
Township 13.....	4,821	3,528	47.6	2,773	45.0	515	59.2	1,293	1,073	411	2.73	3.19
Elm Springs city (part).....	2	2	100.0	2	100.0	0	(X)	0	0	0	4.00	4.00
Gentry city (part).....	11	11	36.4	9	33.3	1	0.0	0	0	0	2.91	2.91
Highfill town (part).....	185	133	33.1	107	31.8	14	50.0	52	41	14	2.45	2.83
Siloam Springs city (part).....	2,464	1,666	53.4	1,207	50.6	330	60.6	798	666	265	2.67	3.23

Table 7.
Households and Families: 2010—Con.

[For information on confidentiality protection, nonsampling error, and definitions, see Selected Appendixes at <www.census.gov/prod/cen2010/cph-1-a.pdf>]

State County County Subdivision Place	Total households	Family households						Nonfamily households			Average size	
		Total		Husband-wife family		Female householder, no husband present		Total	Householder living alone		House- holds	Families
		Number	Percent with own children under 18 years	Number	Percent with own children under 18 years	Number	Percent with own children under 18 years		Total	65 years and over		
Benton County—Con.												
Township 13—Con.												
Springdale city (part).....	73	57	31.6	51	29.4	4	50.0	16	13	7	2.58	2.86
Springtown town.....	34	20	45.0	15	46.7	5	40.0	14	11	1	2.56	3.40
Boone County.....	15,120	10,450	39.8	8,338	35.5	1,458	56.4	4,670	4,028	1,790	2.41	2.90
Batavia township.....	361	268	38.8	212	33.5	36	61.1	93	77	35	2.52	2.90
Bellefonte township.....	922	684	42.5	543	38.7	107	60.7	238	199	83	2.50	2.91
Bellefonte town.....	188	144	39.6	102	32.4	31	61.3	44	37	19	2.41	2.71
Harrison city (part).....	103	76	44.7	60	41.7	14	64.3	27	26	13	2.70	3.24
Blythe township.....	102	77	37.7	66	33.3	9	66.7	25	21	7	2.40	2.75
Bryan township.....	417	318	28.3	280	27.5	31	38.7	99	83	46	2.44	2.81
Harrison city (part).....	0	0	(X)	0	(X)	0	(X)	0	0	0	0.00	0.00
Carrollton township.....	325	243	40.7	182	36.8	44	45.5	82	64	31	2.59	2.98
Alpena town (part).....	119	86	45.3	55	40.0	26	53.8	33	26	11	2.68	3.12
Elixir township.....	1,051	838	41.6	703	40.1	77	46.8	213	185	79	2.67	2.98
Bergman town.....	169	129	43.4	104	41.3	20	60.0	40	31	17	2.60	2.89
Ewing township.....	169	134	39.6	118	36.4	13	69.2	35	32	17	2.71	3.11
Gaither township.....	289	209	34.0	182	31.9	18	50.0	80	68	28	2.34	2.75
Jackson township.....	513	400	39.5	355	38.0	33	48.5	113	91	44	2.61	2.98
Harrison city (part).....	51	37	40.5	29	31.0	5	80.0	14	11	2	2.29	2.65
Jefferson township.....	447	343	42.6	285	40.0	38	57.9	104	81	36	2.69	3.04
Valley Springs town.....	69	50	46.0	42	40.5	6	66.7	19	12	7	2.65	2.96
Lee township.....	688	549	39.5	482	38.4	44	36.4	139	120	51	2.65	2.98
Long Creek township.....	366	270	37.0	235	33.6	19	57.9	96	84	49	2.46	2.87
North Harrison township.....	3,471	2,061	41.9	1,498	35.8	398	57.5	1,410	1,236	548	2.23	2.87
Harrison city (part).....	3,085	1,798	43.2	1,284	36.9	371	57.7	1,287	1,129	501	2.20	2.87
Olivey township.....	174	130	39.2	104	34.6	18	50.0	44	40	23	2.53	2.95
Omaha township.....	908	669	35.9	542	32.3	84	54.8	239	202	84	2.50	2.91
Omaha town.....	74	43	58.1	30	56.7	9	77.8	31	28	10	2.28	3.07
Prairie township.....	183	120	39.2	95	34.7	16	43.8	63	55	24	2.43	2.98
Everton town.....	50	31	41.9	20	40.0	8	37.5	19	13	6	2.66	3.10
South Harrison township.....	3,252	2,122	43.3	1,602	37.1	384	62.5	1,130	987	402	2.33	2.88
Harrison city (part).....	2,358	1,461	46.6	1,040	39.7	311	64.3	897	783	293	2.29	2.90
Sugar Loaf township.....	1,022	680	30.6	574	24.7	53	54.7	342	296	154	2.27	2.77
Diamond City city.....	375	232	27.6	203	21.2	15	66.7	143	126	68	2.09	2.63
Lead Hill town.....	111	72	44.4	52	42.3	14	57.1	39	35	13	2.44	3.00
South Lead Hill town.....	38	31	58.1	17	29.4	5	80.0	7	6	0	2.68	2.94
Summit township.....	223	164	40.9	145	40.0	12	41.7	59	47	21	2.49	2.93
Zinc township.....	237	171	33.3	135	30.4	24	54.2	66	60	28	2.47	2.93
Zinc town.....	45	32	34.4	17	23.5	10	60.0	13	13	2	2.29	2.72
Bradley County.....	4,673	3,135	39.6	2,213	36.3	705	48.4	1,538	1,418	708	2.42	3.00
Clay township.....	244	156	41.7	108	38.9	32	46.9	88	84	43	2.33	2.97
Banks town.....	51	31	38.7	23	47.8	6	16.7	20	17	11	2.43	3.19
Eagle township.....	58	38	28.9	34	29.4	4	25.0	20	19	11	2.16	2.68
Marion township.....	84	61	31.1	54	29.6	4	50.0	23	23	16	2.31	2.80
Moro township.....	25	12	58.3	10	50.0	1	100.0	13	13	9	2.00	2.92
Ouachita township.....	75	52	50.0	42	50.0	8	50.0	23	19	10	2.87	3.50
Palestine township.....	123	73	30.1	60	33.3	6	16.7	50	46	19	2.20	2.93
Pennington township.....	3,446	2,301	38.9	1,611	35.1	539	48.6	1,145	1,050	525	2.39	2.97
Warren city.....	2,462	1,565	40.8	973	36.2	470	49.4	897	827	413	2.37	3.03
River township.....	53	40	35.0	30	30.0	5	80.0	13	12	7	2.47	2.90
Sumpter township.....	60	38	23.7	23	26.1	12	16.7	22	22	12	2.10	2.66
Washington township.....	505	364	47.8	241	45.2	94	52.1	141	130	56	2.69	3.24
Hermitage town.....	272	190	58.4	96	63.5	78	55.1	82	76	26	2.86	3.53
Calhoun County.....	2,262	1,495	34.8	1,102	32.1	289	43.6	767	685	277	2.30	2.85
Township 1.....	226	162	35.8	121	31.4	29	48.3	64	60	26	2.39	2.85
Thornton city.....	168	117	37.6	84	34.5	25	44.0	51	48	21	2.42	2.94
Township 2.....	246	176	34.1	140	35.7	23	26.1	70	63	25	2.43	2.90
Township 3.....	261	177	39.5	138	39.1	31	45.2	84	71	32	2.34	2.85
Hampton city (part).....	111	79	44.3	64	43.8	11	45.5	32	30	18	2.45	2.97
Tinsman town.....	30	14	14.3	9	22.2	2	0.0	16	12	6	1.80	2.43
Township 4.....	255	171	34.5	115	32.2	39	35.9	84	77	41	2.22	2.71
Harrell town.....	119	70	41.4	40	35.0	22	50.0	49	45	26	2.13	2.80
Township 5.....	301	204	23.0	148	18.2	38	34.2	97	83	23	2.21	2.67
Township 6.....	242	162	37.0	130	34.6	21	38.1	80	73	23	2.35	2.96
Township 7.....	269	173	35.8	148	33.8	20	50.0	96	77	26	2.30	2.87
Township 8.....	279	170	41.2	115	36.5	47	53.2	109	101	42	2.26	2.95
Hampton city (part).....	279	170	41.2	115	36.5	47	53.2	109	101	42	2.26	2.95
Township 9.....	183	100	34.0	47	23.4	41	53.7	83	80	39	2.16	2.98
Hampton city (part).....	183	100	34.0	47	23.4	41	53.7	83	80	39	2.16	2.98
Carroll County.....	11,393	7,503	36.9	5,890	32.3	1,090	55.0	3,890	3,212	1,295	2.39	2.92
Beaver township.....	916	572	18.0	520	14.4	39	56.4	344	299	136	1.95	2.41
Beaver town.....	38	30	30.0	26	30.8	4	25.0	8	8	2	2.63	3.00
Holiday Island CDP (part).....	654	414	16.4	375	11.7	29	65.5	240	210	111	1.91	2.33
Cabanel township.....	152	111	34.2	85	28.2	12	41.7	41	32	8	2.51	2.85
Carrollton township.....	268	208	38.0	176	35.2	25	52.0	60	51	27	2.67	3.05
Alpena town (part).....	1	1	0.0	1	0.0	0	(X)	0	0	0	2.00	2.00

Table 7.
Households and Families: 2010—Con.

[For information on confidentiality protection, nonsampling error, and definitions, see Selected Appendixes at <www.census.gov/prod/cen2010/cph-1-a.pdf>]

State County County Subdivision Place	Total households	Family households						Nonfamily households			Average size	
		Total		Husband-wife family		Female householder, no husband present		Total	Householder living alone		House- holds	Families
		Number	Percent with own children under 18 years	Number	Percent with own children under 18 years	Number	Percent with own children under 18 years		Total	65 years and over		
Carroll County—Con.												
Cedar township.....	1,802	959	25.9	742	17.9	156	57.7	843	686	221	1.95	2.53
Eureka Springs city (part).....	1,058	498	30.1	354	20.3	102	59.8	560	462	146	1.89	2.58
Holiday Island CDP (part).....	2	1	100.0	1	100.0	0	(X)	1	1	1	2.50	4.00
Coin township.....	242	169	45.6	130	42.3	26	61.5	73	53	19	2.71	3.14
Alpena town (part).....	26	20	45.0	12	33.3	4	75.0	6	4	0	2.73	2.95
Cross township.....	123	79	27.8	67	23.9	8	62.5	44	33	11	2.31	2.81
Dry Fork township.....	119	88	27.3	79	24.1	7	42.9	31	25	8	2.45	2.85
Franklin township.....	641	420	16.9	354	10.7	43	48.8	221	194	115	1.98	2.38
Holiday Island CDP (part).....	570	372	17.2	316	11.1	36	52.8	198	174	108	1.97	2.36
Hickory township.....	1,794	1,252	50.2	890	48.5	248	53.6	542	428	164	2.77	3.30
Green Forest city.....	983	662	52.9	431	52.0	161	54.0	321	247	103	2.81	3.39
Kings River township.....	277	171	33.3	141	31.9	25	44.0	106	85	27	2.26	2.85
Liberty township.....	65	50	20.0	40	12.5	6	50.0	15	14	6	2.43	2.72
Long Creek township.....	251	189	34.4	152	30.3	19	68.4	62	57	22	2.45	2.80
North Yocum township.....	150	102	38.2	85	36.5	10	60.0	48	39	17	2.43	2.97
Blue Eye town (part).....	11	5	40.0	3	66.7	1	0.0	6	4	1	2.09	3.00
Oak Grove town (part).....	49	33	45.5	24	41.7	7	57.1	16	15	7	2.47	3.15
Omega township.....	204	128	39.1	105	37.1	15	33.3	76	59	20	2.40	2.97
Osage township.....	172	125	32.0	104	30.8	11	27.3	47	42	12	2.43	2.87
Packard Springs township.....	359	230	15.7	206	12.6	13	23.1	129	98	44	2.02	2.41
Piney township.....	100	58	36.2	53	34.0	3	66.7	42	40	15	2.26	3.07
Polo township.....	477	358	35.5	298	34.2	35	45.7	119	98	46	2.57	2.93
Berryville city (part).....	2	2	0.0	2	0.0	0	(X)	0	0	0	2.50	2.50
Prairie township.....	2,825	1,929	48.0	1,405	44.1	358	58.1	896	763	332	2.62	3.18
Berryville city (part).....	1,961	1,307	51.2	888	47.5	292	59.2	654	559	262	2.65	3.26
South Yocum township.....	243	187	40.6	156	37.2	20	70.0	56	44	27	2.67	2.98
Blue Eye town (part).....	3	2	0.0	2	0.0	0	(X)	1	1	0	2.33	3.00
Oak Grove town (part).....	104	72	30.6	59	30.5	10	40.0	32	27	20	2.38	2.85
Winona township.....	213	118	29.7	102	27.5	11	63.6	95	72	18	2.13	2.77
Eureka Springs city (part).....	11	0	(X)	0	(X)	0	(X)	11	11	4	1.00	0.00
Chicot County.....	4,579	2,983	37.0	1,820	30.5	967	49.1	1,596	1,446	672	2.42	3.04
Bowie township.....	1,089	684	34.2	358	25.7	268	45.9	405	366	157	2.39	3.07
Dermott city.....	939	585	34.4	282	24.1	256	46.1	354	320	135	2.41	3.10
Carlton township.....	2,084	1,365	37.1	950	31.9	330	49.7	719	658	325	2.39	3.00
Lake Village city.....	1,055	613	43.9	340	37.4	230	53.0	442	402	206	2.35	3.15
Planters township.....	1,406	934	38.9	512	31.4	369	50.9	472	422	190	2.48	3.08
Eudora city.....	909	591	42.3	249	32.1	307	52.4	318	286	134	2.50	3.14
Clark County.....	8,783	5,589	39.2	4,034	34.8	1,203	53.0	3,194	2,575	962	2.32	2.87
Caddo township.....	8,783	5,589	39.2	4,034	34.8	1,203	53.0	3,194	2,575	962	2.32	2.87
Amity city.....	301	192	39.6	139	38.8	41	36.6	109	91	44	2.40	2.98
Arkadelphia city.....	3,735	2,046	42.5	1,294	36.5	621	55.6	1,689	1,264	418	2.21	2.86
Caddo Valley town.....	261	176	48.9	109	45.9	54	53.7	85	65	25	2.43	2.83
Gum Springs town.....	55	37	24.3	24	16.7	10	50.0	18	16	3	2.18	2.65
Gurdon city.....	875	571	48.0	354	44.1	163	62.6	304	267	117	2.53	3.16
Okolona town.....	65	44	45.5	36	44.4	5	40.0	21	19	10	2.26	2.73
Whelen Springs town.....	32	21	47.6	18	38.9	2	100.0	11	9	3	2.88	3.71
Clay County.....	6,845	4,540	37.7	3,510	33.3	702	51.1	2,305	2,026	1,061	2.33	2.86
Bennett-Lemmons township.....	280	191	29.3	160	27.5	20	35.0	89	77	39	2.30	2.79
McDougal town.....	77	55	34.5	46	34.8	8	37.5	22	20	12	2.42	2.87
Bradshaw-Haywood township.....	270	195	28.7	160	23.1	19	31.6	75	64	28	2.39	2.79
Greenway city.....	89	55	29.1	40	22.5	7	28.6	34	27	15	2.35	2.96
Brown-Carpenter township.....	175	118	39.0	95	32.6	13	69.2	57	50	26	2.35	2.84
Success town.....	64	40	47.5	28	35.7	4	75.0	24	20	10	2.33	2.88
Cache-Wilson township.....	187	131	27.5	102	24.5	16	43.8	56	45	19	2.55	3.05
Knobel city.....	105	77	31.2	54	27.8	13	46.2	28	22	8	2.73	3.22
Chalk Bluff-Liddell township.....	246	170	44.7	134	41.8	24	45.8	76	66	34	2.43	2.93
St. Francis city.....	105	66	48.5	49	46.9	14	42.9	39	34	17	2.38	3.03
Clark township.....	88	58	24.1	48	22.9	7	14.3	30	27	13	2.19	2.69
Peach Orchard city.....	61	40	22.5	32	18.8	5	20.0	21	19	8	2.21	2.70
Cleveland-North Kilgore township.....	1,131	751	40.1	561	37.1	134	49.3	380	338	186	2.36	2.89
Corning city (part).....	836	537	40.6	379	36.7	114	50.0	299	270	148	2.28	2.85
East Oak Bluff-Blue Cane township.....	644	438	39.7	313	32.9	93	54.8	206	186	93	2.37	2.87
Rector city (part).....	435	286	44.8	189	35.4	74	62.2	149	139	76	2.31	2.84
Gleghorn-South Kilgore township.....	745	479	38.8	377	33.7	73	58.9	266	229	122	2.35	2.92
Corning city (part).....	615	391	40.9	302	36.1	67	59.7	224	190	107	2.39	2.98
Johnson township.....	86	69	33.3	62	29.0	3	66.7	17	14	2	2.62	2.90
Knob township.....	102	62	37.1	42	40.5	7	0.0	40	35	25	2.38	3.03
Nelson township.....	93	57	40.4	40	27.5	11	54.5	36	30	17	2.25	2.81
Datto town.....	40	25	56.0	13	38.5	8	62.5	15	13	7	2.50	3.16
North St. Francis township.....	1,181	771	38.5	584	33.6	129	52.7	410	374	205	2.23	2.76
Piggott city (part).....	1,057	675	39.4	496	34.3	124	52.4	382	352	192	2.20	2.77
Payne-Swain township.....	147	98	32.7	87	32.2	9	44.4	49	41	20	2.31	2.82
Nimmons town.....	37	16	31.3	12	25.0	4	50.0	21	19	8	1.86	2.69
Pollard township.....	215	154	33.8	125	31.2	18	33.3	61	46	21	2.47	2.86
Pollard city.....	86	63	39.7	47	34.0	10	60.0	23	17	9	2.58	2.97
South St. Francis township.....	722	443	41.8	334	36.2	75	61.3	279	246	123	2.21	2.81
Piggott city (part).....	638	380	43.4	281	37.4	71	62.0	258	229	113	2.18	2.82

Table 7.
Households and Families: 2010—Con.

[For information on confidentiality protection, nonsampling error, and definitions, see Selected Appendixes at <www.census.gov/prod/cen2010/cph-1-a.pdf>]

State County County Subdivision Place	Total households	Family households						Nonfamily households			Average size	
		Total		Husband-wife family		Female householder, no husband present		Total	Householder living alone		House- holds	Families
		Number	Percent with own children under 18 years	Number	Percent with own children under 18 years	Number	Percent with own children under 18 years		Total	65 years and over		
Clay County—Con.												
West Oak Bluff township.....	533	355	37.5	286	33.6	51	51.0	178	158	88	2.39	2.94
Rector city (part).....	416	272	39.0	214	33.6	41	56.1	144	128	72	2.33	2.90
Cleburne County.....	11,078	7,610	33.0	6,157	28.9	957	50.3	3,468	2,977	1,457	2.31	2.77
California township.....	139	107	48.6	94	50.0	8	50.0	32	30	15	2.65	3.07
Center Post township.....	237	170	27.1	136	21.3	22	40.9	67	60	23	2.34	2.72
Clayton township.....	402	284	32.0	251	29.9	23	52.2	118	99	54	2.30	2.72
East Peter Creek township.....	296	211	36.5	166	34.3	27	44.4	85	68	36	2.42	2.82
Francis township.....	390	269	24.5	226	22.1	23	30.4	121	108	61	2.19	2.62
Giles township.....	684	460	26.3	370	21.9	56	41.1	224	190	97	2.13	2.55
Greers Ferry city.....	416	275	29.5	216	25.0	38	47.4	141	116	60	2.14	2.57
Grassey township.....	478	349	37.0	279	34.8	51	43.1	129	120	58	2.48	2.96
Concord town.....	98	72	25.0	57	26.3	11	27.3	26	23	14	2.49	2.94
Healing Springs township.....	402	291	33.3	243	30.9	28	35.7	111	90	41	2.43	2.84
Heber township.....	4,100	2,685	37.4	2,065	31.6	436	58.3	1,415	1,209	586	2.30	2.81
Heber Springs city (part).....	2,979	1,875	41.0	1,366	34.8	367	59.4	1,104	947	454	2.29	2.86
McJester township.....	202	145	24.1	124	19.4	11	36.4	57	49	26	2.29	2.68
Morgan township.....	271	198	9.1	183	7.7	11	18.2	73	63	47	1.98	2.28
Fairfield Bay city (part).....	97	75	6.7	71	4.2	2	50.0	22	20	15	1.89	2.10
Mountain township.....	263	196	37.2	158	38.6	23	30.4	67	61	18	2.54	2.97
North Cadron township.....	291	206	35.0	170	30.6	23	60.9	85	71	39	2.38	2.82
Quitman city (part).....	108	70	34.3	52	30.8	12	50.0	38	34	19	2.28	2.87
Pickens township.....	236	146	30.8	121	29.8	16	31.3	90	73	25	2.25	2.80
Pine township.....	114	85	30.6	71	28.2	12	50.0	29	27	9	2.30	2.72
Piney township.....	492	376	43.1	297	38.0	49	55.1	116	90	38	2.68	3.01
Poff township.....	49	25	36.0	22	40.9	0	(X)	24	20	10	2.10	2.96
Saline township.....	298	184	24.5	153	19.0	17	52.9	114	102	51	2.02	2.52
Higden town.....	58	36	22.2	32	21.9	2	0.0	22	20	14	2.07	2.64
South Cadron township.....	400	262	40.1	199	40.2	42	47.6	138	122	55	2.36	2.96
Quitman city (part).....	207	127	48.0	90	51.1	24	54.2	80	71	31	2.35	3.09
Sugar Camp township.....	180	140	30.7	123	28.5	11	54.5	40	38	21	2.37	2.71
Sugar Loaf township.....	255	180	26.1	152	22.4	13	23.1	75	65	25	2.36	2.76
Valley township.....	289	206	18.0	186	17.2	16	18.8	83	71	41	2.15	2.48
Heber Springs city (part).....	88	57	26.3	48	25.0	7	28.6	31	23	10	2.25	2.65
West Peter Creek township.....	466	336	22.0	290	19.3	28	46.4	130	114	59	2.23	2.60
Tumbling Shoals CDP.....	438	317	22.1	275	19.6	27	44.4	121	106	55	2.23	2.60
Wilburn township.....	144	99	38.4	78	30.8	11	81.8	45	37	22	2.43	2.89
Cleveland County.....	3,416	2,523	40.7	1,969	36.7	399	57.1	893	810	344	2.53	2.98
Bowman township.....	202	154	41.6	122	40.2	26	46.2	48	42	15	2.62	3.03
Harper township.....	210	151	43.7	119	39.5	19	73.7	59	53	23	2.56	3.07
Hudgin township.....	132	99	33.3	82	32.9	14	28.6	33	22	8	2.46	2.77
Hurricane township.....	231	159	43.4	129	38.0	20	65.0	72	65	34	2.29	2.77
Five CDP.....	66	41	36.6	35	34.3	3	33.3	25	22	10	2.21	2.83
Kingsland township.....	424	287	39.0	213	35.7	51	45.1	137	126	50	2.37	2.91
Kingsland city.....	189	123	45.5	76	36.8	36	58.3	66	62	21	2.37	2.96
Lee township.....	177	126	33.3	109	28.4	14	64.3	51	47	26	2.30	2.75
Miller township.....	256	204	44.6	174	40.8	22	72.7	52	48	25	2.59	2.95
Woodlawn CDP.....	75	62	54.8	47	48.9	13	76.9	13	12	9	2.79	3.08
Niven township.....	143	109	34.9	83	36.1	17	23.5	34	29	13	2.76	3.18
Rison city (part).....	5	4	50.0	2	50.0	0	(X)	1	0	0	3.00	3.25
Redland township.....	245	181	38.1	141	34.0	30	56.7	64	59	18	2.54	3.01
New Edinburg CDP.....	54	38	36.8	29	34.5	6	66.7	16	14	4	2.35	2.84
Rison township.....	568	410	46.3	258	37.6	120	65.8	158	150	54	2.59	3.12
Rison city (part).....	458	328	47.6	189	38.6	111	64.9	130	123	45	2.62	3.17
Rowell township.....	158	123	40.7	104	39.4	17	52.9	35	35	20	2.50	2.88
Saline township.....	36	23	39.1	18	27.8	4	75.0	13	12	3	2.28	2.87
Smith township.....	165	129	40.3	106	36.8	15	53.3	36	34	16	2.57	2.90
Rison city (part).....	27	22	40.9	20	40.0	2	50.0	5	4	2	2.85	3.18
White Oak township.....	122	88	34.1	78	28.2	5	100.0	34	31	19	2.42	2.88
Staves CDP.....	52	37	27.0	32	21.9	2	100.0	15	13	9	2.23	2.62
Whiteville township.....	347	280	40.4	233	39.1	25	48.0	67	57	20	2.76	3.11
Columbia County.....	9,759	6,305	41.0	4,277	35.6	1,592	54.3	3,454	2,947	1,214	2.38	2.96
Emerson township.....	761	540	43.1	411	40.9	89	55.1	221	199	99	2.48	2.99
Emerson town.....	132	97	58.8	72	55.6	18	77.8	35	30	14	2.79	3.31
McNeil township.....	618	426	35.7	287	27.5	109	52.3	192	165	75	2.42	2.91
McNeil city.....	197	144	47.2	82	36.6	52	61.5	53	44	21	2.62	3.04
Magnolia city (part).....	4	1	0.0	1	0.0	0	(X)	3	2	1	1.50	2.00
Magnolia township.....	6,516	4,033	42.1	2,692	36.3	1,077	55.9	2,483	2,091	833	2.34	2.95
Magnolia city (part).....	4,538	2,596	44.4	1,593	36.9	825	58.7	1,942	1,633	628	2.28	2.99
Taylor township.....	610	436	41.7	343	38.5	61	55.7	174	155	69	2.52	3.03
Taylor city.....	220	158	45.6	120	39.2	30	63.3	62	58	31	2.57	3.11
Village township.....	299	206	35.9	161	35.4	34	35.3	93	83	29	2.34	2.83
Waldo township.....	955	664	36.6	383	29.0	222	49.5	291	254	109	2.48	2.98
Waldo city.....	546	367	40.9	174	30.5	161	53.4	179	160	74	2.51	3.10
Conway County.....	8,463	5,891	40.2	4,473	36.4	996	52.5	2,572	2,232	978	2.48	2.98
Austin township.....	130	98	40.8	80	36.3	9	88.9	32	28	10	2.59	2.97
Bentley township.....	499	377	41.9	313	37.4	40	62.5	122	102	35	2.68	3.11

Table 7.
Households and Families: 2010—Con.

[For information on confidentiality protection, nonsampling error, and definitions, see Selected Appendixes at <www.census.gov/prod/cen2010/cph-1-a.pdf>]

State County County Subdivision Place	Total households	Family households						Nonfamily households			Average size	
		Total		Husband-wife family		Female householder, no husband present		Total	Householder living alone		House- holds	Families
		Number	Percent with own children under 18 years	Number	Percent with own children under 18 years	Number	Percent with own children under 18 years		65 years and over			
								Total		Total		
Conway County—Con.												
Bentley township—Con.												
Oppello city.....	282	214	49.1	174	44.3	25	72.0	68	58	20	2.77	3.24
Bird township.....	338	252	39.7	200	33.5	31	58.1	86	72	36	2.62	3.01
Catholic Point township.....	172	125	52.0	109	51.4	14	57.1	47	39	22	2.83	3.42
Cedar Falls township.....	140	105	36.2	97	35.1	5	60.0	35	32	16	2.47	2.91
Gregory township.....	151	114	35.1	101	35.6	8	25.0	37	28	20	2.49	2.84
Griffin township.....	274	196	38.8	161	33.5	23	65.2	78	65	23	2.53	2.99
Higgins township.....	34	23	43.5	17	41.2	4	25.0	11	10	6	2.47	3.00
Howard township.....	809	567	39.5	393	38.4	130	41.5	242	210	92	2.50	2.98
Menifee town.....	115	85	42.4	50	40.0	30	43.3	30	28	12	2.63	3.11
Plumerville city.....	340	229	36.7	152	33.6	55	41.8	111	95	43	2.43	2.93
Lick Mountain township.....	322	231	39.0	190	38.9	30	36.7	91	80	33	2.56	3.10
Center Ridge CDP.....	150	110	40.0	88	42.0	16	31.3	40	35	14	2.59	3.08
McLaren township.....	87	67	29.9	57	28.1	5	40.0	20	18	6	2.59	2.97
Martin township.....	60	40	37.5	38	36.8	1	0.0	20	16	11	2.33	2.90
Nichols township.....	264	183	39.3	151	39.1	18	27.8	81	72	33	2.50	3.01
Old Hickory township.....	83	60	41.7	47	34.0	6	50.0	23	19	5	2.45	2.83
Petit Jean township.....	37	30	40.0	28	35.7	2	100.0	7	6	2	2.73	3.10
St. Vincent township.....	246	189	40.2	163	38.0	16	62.5	57	54	30	2.60	3.02
Steele township.....	174	125	41.6	103	40.8	12	25.0	49	43	18	2.52	2.98
Union township.....	312	218	33.5	164	31.1	40	42.5	94	83	35	2.37	2.85
Washington township.....	726	527	39.8	416	35.6	57	63.2	199	170	80	2.55	2.97
Welborn township.....	3,585	2,349	41.2	1,635	35.7	542	55.2	1,236	1,080	462	2.38	2.94
Morrilton city.....	2,759	1,736	43.8	1,138	37.1	467	57.8	1,023	906	381	2.35	2.97
White Eagle township.....	20	15	26.7	10	30.0	3	33.3	5	5	3	2.50	2.93
Craighead County.....	37,291	24,884	46.7	17,959	42.0	5,200	62.0	12,407	9,865	3,358	2.49	3.02
Big Creek township.....	1,960	1,490	47.7	1,131	43.3	256	60.9	470	372	139	2.69	3.07
Bono city.....	811	570	57.9	375	51.5	146	68.5	241	199	83	2.63	3.13
Black Oak township.....	932	647	41.9	497	40.2	104	48.1	285	250	110	2.48	2.98
Black Oak town.....	102	76	43.4	57	38.6	12	58.3	26	21	13	2.57	2.99
Caraway city.....	521	344	45.9	251	46.2	67	44.8	177	155	68	2.45	3.01
Brookland township.....	1,197	883	48.1	678	45.3	146	58.9	314	250	99	2.63	3.03
Brookland city.....	603	453	56.1	319	53.3	99	61.6	150	115	40	2.72	3.11
Buffalo township.....	808	510	43.9	408	41.9	72	48.6	298	267	151	2.35	2.99
Monette city.....	633	380	42.4	304	41.1	59	45.8	253	235	136	2.26	2.97
Gilkerson township.....	1,975	1,628	52.2	1,419	51.1	135	57.0	347	286	84	2.81	3.12
Jonesboro city (part).....	1,681	1,411	54.1	1,238	52.7	113	60.2	270	216	58	2.85	3.14
Greenfield township.....	981	740	49.5	593	46.5	86	55.8	241	196	61	2.70	3.09
Jonesboro city (part).....	241	166	47.6	126	41.3	23	56.5	75	62	15	2.46	2.94
Herridon township.....	483	356	31.7	273	30.8	51	33.3	127	101	44	2.52	2.88
Jonesboro township.....	21,186	13,513	45.5	9,534	39.9	3,075	62.6	7,673	5,956	1,985	2.43	2.99
Jonesboro city (part).....	19,978	12,575	45.7	8,746	39.8	2,979	62.8	7,403	5,725	1,892	2.42	2.99
Lake City township.....	869	626	47.1	453	42.2	115	61.7	243	219	92	2.54	3.02
Lake City city (part).....	786	573	47.6	408	42.6	111	61.3	213	191	83	2.56	3.02
Lester township.....	181	124	33.9	96	31.3	21	28.6	57	55	21	2.36	2.87
Lake City city (part).....	2	1	100.0	1	100.0	0	(X)	1	1	1	2.50	4.00
Little Texas township.....	79	58	34.5	45	40.0	7	28.6	21	18	6	2.51	2.93
Cash town (part).....	16	14	7.1	9	11.1	3	0.0	2	2	1	2.56	2.50
Maumelle township.....	894	638	44.7	462	41.8	125	53.6	256	221	121	2.53	2.98
Bay city.....	726	508	45.9	359	42.3	110	54.5	218	186	101	2.48	2.94
Jonesboro city (part).....	36	29	27.6	22	18.2	5	60.0	7	7	4	2.64	3.00
Nettleton township.....	4,306	2,557	54.5	1,431	45.6	895	70.4	1,749	1,395	338	2.42	3.10
Jonesboro city (part).....	4,175	2,456	55.1	1,347	46.0	887	70.6	1,719	1,372	330	2.42	3.10
Powell township.....	1,072	862	45.1	742	43.4	82	47.6	210	177	57	2.72	3.04
Prairie township.....	38	29	37.9	23	39.1	3	0.0	9	8	2	2.47	2.83
Promised Land township.....	75	53	35.8	40	25.0	6	66.7	22	19	6	2.53	3.00
Egypt town.....	42	32	37.5	24	29.2	3	66.7	10	10	3	2.67	3.06
Taylor township.....	97	72	26.4	62	27.4	7	14.3	25	22	7	2.43	2.79
Texas township.....	158	98	52.0	72	48.6	14	57.1	60	53	35	2.47	3.13
Cash town (part).....	118	75	50.7	56	46.4	10	60.0	43	37	26	2.55	3.20
Crawford County.....	23,447	17,204	44.1	13,265	39.9	2,760	59.5	6,243	5,386	2,050	2.62	3.06
Alma township.....	2,677	1,930	50.7	1,401	45.1	403	66.7	747	645	219	2.61	3.08
Alma city (part).....	1,975	1,399	54.6	961	48.5	335	69.9	576	498	169	2.60	3.09
Bidville township.....	22	18	33.3	18	33.3	0	(X)	4	4	2	2.73	3.11
Cedar Creek township.....	238	177	36.2	151	34.4	15	53.3	61	56	22	2.74	3.24
Cedarville township.....	702	558	42.7	476	40.3	55	60.0	144	123	40	2.79	3.14
Cedarville city.....	495	396	42.2	330	39.4	43	60.5	99	83	26	2.82	3.15
Chester township.....	339	218	37.2	170	32.9	23	52.2	121	110	35	2.32	2.91
Chester town.....	55	40	37.5	30	33.3	5	40.0	15	13	4	2.89	3.35
Mountainburg city (part).....	20	13	46.2	8	25.0	3	66.7	7	6	1	2.70	3.38
Cove City township.....	89	67	35.8	61	32.8	4	75.0	22	18	4	2.46	2.85
Dean Springs township.....	957	768	40.2	643	37.8	79	49.4	189	157	69	2.72	3.04
Alma city (part).....	1	0	(X)	0	(X)	0	(X)	1	1	1	1.00	0.00
Dora township.....	457	374	57.0	296	54.1	56	73.2	83	61	17	2.84	3.10
Van Buren city (part).....	362	306	60.5	245	57.6	44	77.3	56	42	7	2.92	3.14
Dyer township.....	734	565	42.1	456	39.3	72	47.2	169	142	55	2.73	3.09
Alma city (part).....	68	60	31.7	58	31.0	2	50.0	8	5	1	2.63	2.75
Dyer city.....	317	243	41.6	192	37.5	35	48.6	74	60	30	2.76	3.12

Table 7.
Households and Families: 2010—Con.

[For information on confidentiality protection, nonsampling error, and definitions, see Selected Appendixes at <www.census.gov/prod/cen2010/cph-1-a.pdf>]

State County County Subdivision Place	Total households	Family households						Nonfamily households			Average size	
		Total		Husband-wife family		Female householder, no husband present		Total	Householder living alone		House- holds	Families
		Number	Percent with own children under 18 years	Number	Percent with own children under 18 years	Number	Percent with own children under 18 years		Total	65 years and over		
Crawford County—Con.												
Jasper township.....	945	752	37.2	632	34.3	70	55.7	193	164	55	2.64	2.95
Kibler township.....	462	354	35.6	294	33.3	41	46.3	108	99	35	2.68	3.08
Kibler city (part).....	195	152	31.6	127	31.5	18	33.3	43	41	18	2.60	2.98
Lancaster township.....	442	320	41.9	259	38.6	39	59.0	122	105	34	2.67	3.16
Lees Creek township.....	242	190	35.8	152	30.9	24	66.7	52	49	17	2.60	2.97
Locke township.....	120	86	26.7	72	27.8	9	22.2	34	31	17	2.38	2.79
Mountainburg township.....	807	546	42.7	418	37.6	79	60.8	261	221	82	2.48	2.99
Mountainburg city (part).....	250	147	49.7	105	43.8	25	64.0	103	97	36	2.31	3.07
Mulberry township.....	788	555	40.5	417	34.8	87	52.9	233	198	81	2.49	2.93
Mulberry city (part).....	557	381	43.0	280	37.1	65	58.5	176	150	63	2.46	2.96
Oliver Springs township.....	667	529	35.7	446	32.3	62	50.0	138	123	48	2.59	2.93
Porter township.....	130	89	34.8	69	29.0	13	46.2	41	36	16	2.40	2.87
Rudy township.....	514	401	36.9	342	37.4	46	39.1	113	100	42	2.67	3.05
Alma city (part).....	17	17	23.5	15	20.0	2	50.0	0	0	0	2.71	2.71
Rudy town.....	23	18	38.9	14	42.9	3	33.3	5	5	2	2.65	3.00
Uniontown township.....	361	286	39.2	239	38.5	23	39.1	75	62	23	2.85	3.19
Upper township.....	57	43	39.5	39	35.9	2	50.0	14	13	2	2.39	2.79
Van Buren township.....	11,012	7,893	46.6	5,823	42.2	1,506	60.9	3,119	2,691	1,057	2.61	3.10
Kibler city (part).....	180	125	32.0	97	33.0	18	33.3	55	44	9	2.52	2.93
Van Buren city (part).....	8,086	5,756	50.2	4,085	45.3	1,257	64.1	2,330	2,015	745	2.64	3.14
Vine Prairie township.....	199	135	23.0	110	17.3	16	62.5	64	56	40	2.12	2.51
Mulberry city (part).....	114	81	21.0	66	15.2	10	50.0	33	27	17	2.12	2.47
Whitley township.....	457	332	38.9	265	36.2	36	47.2	125	112	33	2.65	3.16
Winfrey township.....	29	18	38.9	16	31.3	0	(X)	11	10	5	2.10	2.61
Crittenden County.....	19,026	13,293	47.3	7,634	40.5	4,494	59.0	5,733	4,934	1,532	2.64	3.18
Black Oak township.....	161	114	29.8	88	31.8	10	20.0	47	41	24	2.43	2.86
Bob Ward township.....	369	266	34.6	157	33.1	72	36.1	103	90	28	2.66	3.17
Anthonyville town.....	63	44	22.7	19	26.3	17	23.5	19	14	6	2.56	3.07
Edmondson town (part).....	150	106	46.2	51	43.1	39	46.2	44	39	9	2.85	3.43
Jennette town (part).....	0	0	(X)	0	(X)	0	(X)	0	0	0	0.00	0.00
Fogleman township.....	394	257	29.6	139	28.8	95	33.7	137	113	53	2.61	3.30
Gilmore city.....	64	44	27.3	31	32.3	11	18.2	20	14	5	2.94	3.66
Turrell city.....	242	158	29.1	62	25.8	77	33.8	84	75	33	2.54	3.23
Jackson township.....	535	373	35.7	255	31.8	79	50.6	162	139	54	2.53	3.06
Crawfordsville town.....	194	139	32.4	95	28.4	30	40.0	55	51	24	2.47	2.96
Jennette town (part).....	0	0	(X)	0	(X)	0	(X)	0	0	0	0.00	0.00
Marion city (part).....	0	0	(X)	0	(X)	0	(X)	0	0	0	0.00	0.00
West Memphis city (part).....	4	3	0.0	3	0.0	0	(X)	1	1	1	1.75	2.00
Jasper township.....	5,423	4,003	53.0	2,794	49.2	918	63.8	1,420	1,192	239	2.71	3.17
Clarkedale city (part).....	12	9	11.1	6	16.7	2	0.0	3	3	0	2.33	2.78
Marion city (part).....	4,530	3,371	54.4	2,433	51.0	724	65.3	1,159	975	177	2.67	3.12
Sunset town.....	73	46	39.1	25	36.0	13	46.2	27	24	8	2.71	3.54
West Memphis city (part).....	0	0	(X)	0	(X)	0	(X)	0	0	0	0.00	0.00
Lucas township.....	312	194	29.9	156	28.8	22	31.8	118	106	48	2.11	2.65
Horseshoe Lake town.....	146	80	30.0	62	27.4	11	27.3	66	56	27	2.00	2.61
Mississippi township.....	9,906	6,688	48.0	3,171	36.5	2,890	60.8	3,218	2,783	920	2.61	3.20
Marion city (part).....	0	0	(X)	0	(X)	0	(X)	0	0	0	0.00	0.00
West Memphis city (part).....	9,817	6,626	47.8	3,129	36.2	2,871	60.5	3,191	2,758	918	2.61	3.20
Mound City township.....	170	137	40.1	116	42.2	17	17.6	33	26	8	2.73	3.09
Clarkedale city (part).....	20	18	22.2	14	21.4	4	25.0	2	2	1	2.20	2.33
Marion city (part).....	50	41	41.5	36	44.4	4	25.0	9	5	1	2.98	3.32
West Memphis city (part).....	10	7	71.4	7	71.4	0	(X)	3	3	1	2.60	3.29
Proctor township.....	362	276	30.1	206	27.7	49	34.7	86	73	26	2.60	2.97
Edmondson town (part).....	0	0	(X)	0	(X)	0	(X)	0	0	0	0.00	0.00
West Memphis city (part).....	4	4	25.0	4	25.0	0	(X)	0	0	0	2.75	2.75
Tyroneza township.....	1,118	768	42.8	387	34.1	309	55.3	350	319	118	2.76	3.38
Earle city.....	859	592	46.8	263	36.1	277	57.0	267	245	91	2.81	3.45
Jennette town (part).....	51	35	31.4	19	26.3	11	45.5	16	15	6	2.25	2.74
Wappanocca township.....	276	217	42.4	165	46.1	33	30.3	59	52	14	2.88	3.33
Clarkedale city (part).....	94	84	54.8	70	54.3	8	50.0	10	10	3	3.18	3.44
Jericho town.....	47	32	25.0	14	35.7	15	13.3	15	14	4	2.53	3.19
Cross County.....	7,002	4,899	41.5	3,513	38.3	1,055	50.7	2,103	1,835	791	2.52	3.02
Bedford township.....	202	152	36.2	127	33.1	18	55.6	50	39	11	2.59	2.99
Wynne city (part).....	12	10	50.0	7	42.9	2	50.0	2	2	0	2.67	3.00
Brushy Lake township.....	135	94	38.3	72	36.1	16	56.3	41	38	19	2.51	3.06
Coldwater township.....	148	109	33.9	89	30.3	13	46.2	39	34	11	2.54	2.98
Ellis township.....	194	147	42.2	123	39.8	16	50.0	47	35	17	2.55	2.91
Fair Oaks township.....	70	45	33.3	39	30.8	2	50.0	25	18	6	2.39	2.93
Hickory Ridge township.....	221	152	32.9	120	30.0	19	47.4	69	61	31	2.25	2.68
Hickory Ridge city.....	125	82	30.5	68	29.4	9	33.3	43	40	21	2.18	2.67
Mitchell township.....	441	326	40.2	241	36.5	58	48.3	115	97	40	2.58	2.97
Cherry Valley city.....	247	177	43.5	125	38.4	41	56.1	70	59	25	2.64	3.08
Searcy township.....	520	387	39.0	300	35.0	53	49.1	133	112	48	2.57	2.93
Smith township.....	716	553	39.8	450	38.2	53	45.3	163	138	59	2.64	2.99
Twist township.....	8	7	0.0	3	0.0	3	0.0	1	1	0	2.00	2.14
Tyroneza township.....	553	341	30.8	202	28.2	110	36.4	212	189	89	2.39	3.08
Parkin city.....	453	277	31.8	154	29.2	101	37.6	176	154	73	2.44	3.15
Wynne township.....	3,794	2,586	45.4	1,747	42.0	694	53.9	1,208	1,073	460	2.52	3.07

Table 7.
Households and Families: 2010—Con.

[For information on confidentiality protection, nonsampling error, and definitions, see Selected Appendixes at <www.census.gov/prod/cen2010/cph-1-a.pdf>]

State County County Subdivision Place	Family households						Nonfamily households			Average size		
	Total		Husband-wife family		Female householder, no husband present		Total	Householder living alone		House- holds	Families	
	Number	Percent with own children under 18 years	Number	Percent with own children under 18 years	Number	Percent with own children under 18 years		Total	65 years and over			
Cross County—Con.												
Wynne township—Con.												
Wynne city (part).....	3,279	2,194	45.4	1,421	40.9	648	55.4	1,085	971	419	2.47	3.04
Dallas County.....	3,280	2,186	37.5	1,507	31.7	514	52.3	1,094	985	444	2.35	2.90
Bunn township.....	7	4	0.0	3	0.0	1	0.0	3	3	1	2.57	3.50
Chester township.....	187	115	35.7	62	24.2	43	46.5	72	69	27	2.30	2.97
Carthage city.....	144	94	39.4	48	29.2	39	48.7	50	49	19	2.38	2.99
Dry Run township.....	101	69	40.6	41	34.1	24	54.2	32	24	8	2.49	2.94
Fordyce city (part).....	60	43	46.5	19	42.1	20	55.0	17	12	2	2.63	3.02
Fordyce township.....	1,802	1,201	40.5	776	33.1	332	56.6	601	534	250	2.40	2.95
Fordyce city (part).....	1,568	1,027	41.7	637	33.8	303	57.8	541	479	216	2.39	2.97
Holly Springs township.....	129	98	34.7	82	32.9	9	44.4	31	30	12	2.43	2.78
Jackson township.....	85	60	33.3	49	28.6	7	42.9	25	24	10	2.24	2.65
Liberty township.....	16	8	25.0	8	25.0	0	(X)	8	8	4	2.00	3.00
Manchester township.....	179	112	36.6	80	32.5	23	43.5	67	60	30	2.32	2.98
Nix township.....	50	36	19.4	26	7.7	6	50.0	14	14	6	2.34	2.78
Owen township.....	415	265	32.5	199	30.2	47	38.3	150	133	54	2.19	2.74
Sparkman city.....	202	114	37.7	81	34.6	24	41.7	88	78	35	2.11	2.82
Princeton township.....	59	43	41.9	37	35.1	4	75.0	16	15	8	2.58	3.14
Smith township.....	74	52	30.8	43	32.6	6	33.3	22	21	7	2.28	2.79
Southall township.....	134	96	32.3	81	32.1	8	37.5	38	36	24	2.26	2.69
Willow township.....	42	27	33.3	20	35.0	4	50.0	15	14	3	2.19	2.74
Desha County.....	5,321	3,588	40.5	2,184	33.2	1,146	54.1	1,733	1,574	613	2.43	2.99
Bowie township.....	1,725	1,139	44.2	647	38.3	417	54.9	586	538	214	2.41	3.00
McGehee city (part).....	1,679	1,111	44.4	629	38.5	409	55.0	568	523	209	2.41	3.00
Clayton township.....	254	153	31.4	98	30.6	42	38.1	101	94	32	2.26	2.97
McGehee city (part).....	0	0	(X)	0	(X)	0	(X)	0	0	0	0.00	0.00
Reed town.....	59	36	27.8	17	29.4	14	28.6	23	20	8	2.39	3.06
Tillar city (part).....	11	5	20.0	4	25.0	1	0.0	6	6	5	1.91	3.00
Franklin township.....	189	111	28.8	77	20.8	27	44.4	78	65	27	2.21	2.87
Arkansas City city.....	163	96	30.2	67	22.4	25	44.0	67	54	21	2.25	2.93
Halley township.....	143	102	37.3	86	34.9	13	53.8	41	38	17	2.42	2.91
McGehee city (part).....	43	36	47.2	35	48.6	0	(X)	7	7	1	2.67	3.00
Jefferson township.....	100	69	39.1	57	36.8	11	54.5	31	26	14	2.39	2.88
Mississippi township.....	34	17	35.3	10	40.0	4	50.0	17	16	8	2.18	3.12
Randolph township.....	2,117	1,453	41.8	796	30.4	555	57.8	664	613	226	2.49	3.02
Dumas city (part).....	1,893	1,307	42.8	717	31.0	503	59.4	586	544	202	2.49	3.02
Mitchellville city.....	153	98	28.6	46	19.6	45	40.0	55	50	18	2.35	2.94
Red Fork township.....	335	236	29.7	178	24.7	42	35.7	99	84	30	2.37	2.79
Watson city.....	88	62	30.6	42	16.7	14	50.0	26	25	9	2.40	2.85
Richland township.....	133	92	39.1	68	33.8	12	58.3	41	34	18	2.58	3.09
Silver Lake township.....	188	141	42.6	110	44.5	17	11.8	47	40	20	2.64	3.03
Walnut Lake township.....	103	75	33.3	57	33.3	6	50.0	28	26	7	2.39	2.81
Dumas city (part).....	0	0	(X)	0	(X)	0	(X)	0	0	0	0.00	0.00
Drew County.....	7,360	4,936	42.4	3,460	37.3	1,149	55.8	2,424	2,046	804	2.41	2.93
Bartholomew township.....	75	45	33.3	37	35.1	5	20.0	30	27	12	2.24	2.98
Jerome town.....	14	11	45.5	10	50.0	1	0.0	3	3	2	2.79	3.18
Bearhouse township.....	15	9	44.4	8	37.5	1	100.0	6	5	3	2.53	3.44
Clear Creek township.....	232	168	42.3	135	34.1	27	81.5	64	56	24	2.38	2.79
Collins township.....	97	73	31.5	62	30.6	6	33.3	24	20	7	2.42	2.78
Comintown township.....	155	117	49.6	98	49.0	15	46.7	38	33	15	2.72	3.19
Crook township.....	121	84	36.9	73	31.5	8	75.0	37	31	9	2.52	3.06
Franklin township.....	260	188	31.9	151	31.1	25	32.0	72	64	37	2.37	2.81
Tillar city (part).....	83	65	27.7	53	26.4	10	40.0	18	13	5	2.46	2.72
Live Oak township.....	198	142	36.6	110	32.7	22	45.5	56	54	20	2.52	3.04
Winchester town.....	63	44	36.4	25	24.0	12	50.0	19	18	11	2.65	3.23
Marion township.....	4,992	3,246	43.6	2,147	37.4	869	57.2	1,746	1,446	546	2.38	2.93
Monticello city.....	3,697	2,304	45.8	1,392	37.9	738	59.2	1,393	1,154	435	2.35	2.94
Saline township.....	515	361	39.9	256	36.3	87	48.3	154	137	55	2.49	2.96
Wilmar city.....	215	132	37.9	69	29.0	54	48.1	83	74	27	2.38	3.00
Spring Hill township.....	347	254	40.9	195	39.0	41	56.1	93	78	40	2.45	2.86
Veasey township.....	353	249	47.0	188	44.1	43	51.2	104	95	36	2.47	2.94
Faulkner County.....	42,614	28,867	47.7	21,952	44.5	4,962	60.1	13,747	9,983	2,915	2.56	3.04
Benedict township.....	402	313	37.7	241	34.9	38	47.4	89	66	20	2.77	3.10
Conway city (part).....	3	3	0.0	2	0.0	0	(X)	0	0	0	2.67	2.67
Benton township.....	356	281	35.9	228	34.6	37	35.1	75	62	21	2.70	3.04
Quitman city (part).....	10	10	0.0	8	0.0	2	0.0	0	0	0	3.00	3.00
Bristol township.....	92	72	40.3	56	41.1	9	44.4	20	16	6	2.53	2.85
Cadron township.....	25,922	16,095	49.0	11,683	45.1	3,266	61.9	9,827	6,774	1,804	2.47	3.00
Conway city (part).....	22,060	13,187	50.5	9,384	46.5	2,856	63.6	8,873	6,021	1,550	2.44	3.00
Mayflower city (part).....	12	8	50.0	7	42.9	1	100.0	4	4	3	2.00	2.50
California township.....	768	604	43.0	494	39.3	68	52.9	164	128	56	2.72	3.05
Guy city (part).....	263	214	43.0	169	39.1	26	46.2	49	41	18	2.69	2.96
Twin Groves town (part).....	0	0	(X)	0	(X)	0	(X)	0	0	0	0.00	0.00
Clifton township.....	991	818	47.9	687	48.2	83	45.8	173	148	54	2.88	3.17
Wooster town.....	303	249	48.2	210	50.0	25	36.0	54	47	19	2.84	3.12
Cypress township.....	1,906	1,522	53.1	1,226	51.1	216	62.5	384	311	114	2.87	3.22

Table 7.
Households and Families: 2010—Con.

[For information on confidentiality protection, nonsampling error, and definitions, see Selected Appendixes at <www.census.gov/prod/cen2010/cph-1-a.pdf>]

State County County Subdivision Place	Total households	Family households						Nonfamily households			Average size	
		Total		Husband-wife family		Female householder, no husband present		Total	Householder living alone		House- holds	Families
		Number	Percent with own children under 18 years	Number	Percent with own children under 18 years	Number	Percent with own children under 18 years		Total	65 years and over		
Faulkner County—Con.												
Cypress township—Con.												
Vilonia city (part).....	875	720	63.5	568	61.8	116	72.4	155	125	45	3.05	3.38
Danley township.....	1,968	1,342	37.3	1,001	33.0	235	51.1	626	511	147	2.39	2.84
Mayflower city (part).....	895	612	39.1	449	35.0	123	52.0	283	229	75	2.38	2.83
Eagle township.....	1,065	843	50.1	680	47.8	113	62.8	222	187	62	2.79	3.14
Holland city (part).....	1	0	(X)	0	(X)	0	(X)	1	1	0	1.00	0.00
Vilonia city (part).....	74	61	62.3	48	60.4	12	66.7	13	10	4	2.77	3.05
East Fork township.....	825	628	45.9	527	43.8	69	55.1	197	163	63	2.67	3.06
Enola township.....	322	252	42.1	200	39.5	38	52.6	70	59	21	2.66	3.00
Enola town (part).....	114	85	41.2	63	38.1	16	56.3	29	20	9	2.64	3.04
Hardin township.....	2,468	1,861	53.0	1,448	49.7	299	66.2	607	501	163	2.75	3.15
Greenbrier city.....	1,731	1,286	55.8	990	52.7	225	66.2	445	368	124	2.72	3.16
Holland city (part).....	0	0	(X)	0	(X)	0	(X)	0	0	0	0.00	0.00
Harve township.....	388	299	43.5	237	39.7	37	67.6	89	75	24	2.71	3.05
Enola town (part).....	12	11	54.5	10	50.0	1	100.0	1	1	0	3.08	3.27
Holland city (part).....	219	165	37.6	133	33.8	22	59.1	54	45	14	2.54	2.88
Matthews township.....	231	178	40.4	150	36.7	17	64.7	53	44	17	2.56	2.88
Mountain township.....	138	97	35.1	79	32.9	7	42.9	41	33	13	2.63	3.13
Mount Vernon township.....	193	142	40.8	124	41.9	11	36.4	51	40	19	2.61	3.03
Mount Vernon town.....	58	41	46.3	37	45.9	3	33.3	17	13	7	2.50	2.98
Newton township.....	295	225	52.9	190	51.1	23	65.2	70	54	23	2.83	3.24
Palarm township.....	1,240	997	49.7	835	47.5	103	61.2	243	201	76	2.90	3.24
Vilonia city (part).....	302	272	57.7	247	57.1	17	70.6	30	26	12	3.13	3.32
Pine Mountain township.....	1,420	1,063	40.0	861	38.0	140	48.6	357	291	97	2.61	3.01
Conway city (part).....	336	304	55.3	284	55.3	13	46.2	32	27	8	3.06	3.23
Mayflower city (part).....	40	25	20.0	20	15.0	3	0.0	15	14	10	1.90	2.28
Union township.....	685	558	51.1	453	49.4	75	61.3	127	102	35	2.87	3.18
Twin Groves town (part).....	0	0	(X)	0	(X)	0	(X)	0	0	0	0.00	0.00
Walker township.....	424	296	40.9	235	39.6	39	48.7	128	108	48	2.61	3.14
Damascus town (part).....	53	39	46.2	33	48.5	4	50.0	14	13	8	2.49	2.95
Guy city (part).....	0	0	(X)	0	(X)	0	(X)	0	0	0	0.00	0.00
Twin Groves town (part).....	128	81	38.3	65	38.5	13	38.5	47	41	13	2.62	3.41
Wilson township.....	515	381	34.6	317	32.2	39	43.6	134	109	32	2.50	2.88
Franklin County.....	7,037	5,011	40.7	3,899	37.4	761	50.6	2,026	1,755	794	2.51	2.99
Alix township.....	184	132	40.9	102	35.3	17	52.9	52	44	15	2.55	2.98
Wiederkehr Village city (part).....	2	0	(X)	0	(X)	0	(X)	2	2	0	1.00	0.00
Barham township.....	82	53	32.1	43	30.2	7	42.9	29	24	6	2.27	2.81
Black Oak township.....	69	48	25.0	37	21.6	5	40.0	21	15	5	2.29	2.67
Boston township.....	67	46	34.8	34	38.2	6	0.0	21	20	7	2.54	3.13
Cobb township.....	0	0	(X)	0	(X)	0	(X)	0	0	0	0.00	0.00
Cravens township.....	92	72	44.4	60	38.3	5	100.0	20	15	9	2.58	2.89
Donald township.....	218	162	34.6	125	32.0	16	31.3	56	52	25	2.53	2.94
Branch city (part).....	127	94	31.9	67	29.9	13	15.4	33	33	18	2.49	2.89
Grover township.....	109	79	34.2	63	38.1	12	16.7	30	28	10	2.43	2.95
Hogan township.....	597	402	39.8	286	38.5	83	45.8	195	165	73	2.54	3.09
Altus city (part).....	273	172	37.2	107	33.6	49	46.9	101	86	31	2.38	2.97
Denning town.....	117	79	44.3	60	45.0	10	60.0	38	31	15	2.68	3.28
Wiederkehr Village city (part).....	4	4	0.0	4	0.0	0	(X)	0	0	0	2.25	2.25
Hurricane township.....	69	52	34.6	45	31.1	5	80.0	17	13	4	2.64	3.04
Ivy township.....	219	174	35.1	153	33.3	10	30.0	45	38	23	2.63	2.91
Limestone township.....	8	7	0.0	5	0.0	0	(X)	1	1	0	2.25	2.29
McIlroy township.....	23	13	23.1	12	16.7	1	100.0	10	9	2	2.22	3.08
Middle township.....	443	332	41.3	289	40.8	35	37.1	111	93	41	2.58	3.00
Mill Creek township.....	104	70	37.1	59	33.9	5	20.0	34	33	11	2.33	2.86
Miller township.....	47	32	28.1	20	25.0	4	25.0	15	14	3	2.32	2.78
Morgan township.....	8	6	33.3	5	40.0	0	(X)	2	2	1	2.25	2.67
Mountain township.....	119	90	30.2	73	35.6	11	9.1	29	24	8	2.58	2.96
Mulberry township.....	159	117	35.0	98	34.7	12	33.3	42	37	12	2.54	3.01
Prairie township.....	1,211	854	44.6	678	42.2	133	54.1	357	315	161	2.51	3.03
Branch city (part).....	20	14	35.7	11	27.3	1	100.0	6	6	1	2.55	3.14
Charleston city.....	954	658	47.9	522	45.8	104	54.8	296	263	140	2.51	3.08
Shores township.....	4	3	33.3	3	33.3	0	(X)	1	1	0	2.25	2.67
Six Mile township.....	49	40	32.5	35	31.4	4	50.0	9	9	5	2.57	2.88
Walker township.....	121	99	32.3	86	27.9	7	57.1	22	14	10	2.75	2.99
Wallace township.....	125	94	36.2	77	31.2	12	58.3	31	26	9	2.58	3.00
Watalula township.....	199	150	37.3	113	33.6	23	39.1	49	40	19	2.64	3.04
Weaver township.....	105	76	36.8	64	32.8	7	57.1	29	27	12	2.44	2.88
White Oak township.....	2,222	1,515	43.8	1,101	38.2	305	57.0	707	612	290	2.45	2.96
Altus city (part).....	46	31	54.8	19	47.4	8	62.5	15	10	6	2.37	2.77
Ozark city.....	1,476	952	47.5	639	41.9	236	59.3	524	454	228	2.40	2.99
Wiederkehr Village city (part).....	10	8	37.5	8	37.5	0	(X)	2	2	0	2.70	3.00
White Rock township.....	56	40	32.5	30	30.0	5	40.0	16	14	5	2.43	2.90
Wittich township.....	328	253	46.2	203	42.4	31	61.3	75	70	28	2.74	3.15
Fulton County.....	5,196	3,529	34.1	2,838	30.0	482	50.0	1,667	1,459	729	2.32	2.82
Afton township.....	291	188	26.1	158	23.4	21	33.3	103	88	37	2.23	2.75
Hardy city (part).....	19	12	16.7	10	20.0	1	0.0	7	5	2	2.21	2.67
Benton township.....	1,113	697	39.2	531	34.8	131	53.4	416	370	180	2.23	2.84
Salem city.....	712	415	43.1	289	39.4	101	50.5	297	267	128	2.18	2.88

Table 7.
Households and Families: 2010—Con.

[For information on confidentiality protection, nonsampling error, and definitions, see Selected Appendixes at <www.census.gov/prod/cen2010/cph-1-a.pdf>]

State County County Subdivision Place	Total households	Family households						Nonfamily households			Average size	
		Total		Husband-wife family		Female householder, no husband present		Total	Householder living alone		House- holds	Families
		Number	Percent with own children under 18 years	Number	Percent with own children under 18 years	Number	Percent with own children under 18 years		Total	65 years and over		
Fulton County—Con.												
Big Creek township.....	182	117	39.3	101	34.7	10	60.0	65	59	28	2.35	3.03
Cleveland township.....	201	142	31.0	124	30.6	12	33.3	59	51	20	2.56	3.06
Fulton township.....	426	301	41.5	230	35.7	52	53.8	125	111	62	2.46	2.97
Viola town.....	135	90	56.7	61	47.5	21	66.7	45	38	22	2.50	3.09
Mammoth Spring township.....	902	576	37.5	431	32.0	97	56.7	326	292	149	2.26	2.82
Mammoth Spring city.....	460	267	34.8	198	28.8	50	54.0	193	180	102	2.12	2.81
Mount Calm township.....	74	61	42.6	53	37.7	5	60.0	13	10	5	2.80	2.98
Myatt township.....	85	62	27.4	51	25.5	6	50.0	23	21	13	2.25	2.65
Pleasant Ridge township.....	802	582	28.0	478	23.4	62	50.0	220	190	110	2.30	2.67
Ash Flat city (part).....	10	6	50.0	5	40.0	1	100.0	4	4	1	2.20	3.00
Cherokee Village city (part).....	371	250	23.6	201	17.4	28	50.0	121	106	64	2.14	2.55
South Fork township.....	202	147	29.3	124	25.0	17	47.1	55	47	16	2.40	2.81
Strawberry township.....	316	219	27.4	187	26.2	23	30.4	97	83	38	2.35	2.81
Horseshoe Bend city (part).....	5	4	50.0	4	50.0	0	(X)	1	0	0	3.40	3.75
Union township.....	124	90	30.0	80	32.5	10	10.0	34	27	18	2.44	2.87
Vidette township.....	191	150	31.3	124	28.2	19	47.4	41	36	16	2.45	2.77
Washington township.....	161	115	33.9	96	30.2	13	53.8	46	37	18	2.52	2.99
Wilson township.....	126	82	34.1	70	30.0	4	50.0	44	37	19	2.21	2.66
Garland County.....	40,994	26,510	35.8	19,805	30.0	4,888	54.6	14,484	12,148	5,480	2.29	2.81
Hale township.....	7,291	5,107	27.3	4,269	22.8	566	51.4	2,184	1,909	1,097	2.25	2.67
Hot Springs Village CDP (part).....	3,329	2,187	13.4	1,954	9.6	179	45.3	1,142	1,026	767	1.92	2.33
Mountain Pine city.....	315	194	42.8	123	37.4	46	56.5	121	103	37	2.44	3.12
Rockwell CDP (part).....	22	15	20.0	14	14.3	1	100.0	7	6	3	2.00	2.33
Hot Springs township.....	18,371	10,258	38.1	6,818	31.2	2,578	53.7	8,113	6,847	3,067	2.17	2.84
Hot Springs city (part).....	15,498	8,475	37.7	5,543	30.9	2,247	52.8	7,023	5,980	2,748	2.15	2.85
Lake Hamilton CDP (part).....	56	27	14.8	22	9.1	4	25.0	29	27	13	1.66	2.26
Piney CDP (part).....	29	15	26.7	11	0.0	3	100.0	14	8	2	1.90	2.27
Lake Hamilton township.....	8,398	6,140	38.2	4,903	32.7	925	61.4	2,258	1,853	734	2.44	2.82
Hot Springs city (part).....	60	52	53.8	47	51.1	4	75.0	8	8	4	2.82	3.06
Lake Hamilton CDP (part).....	965	596	36.1	444	24.3	118	73.7	369	295	99	2.12	2.57
Rockwell CDP (part).....	1,562	1,146	37.8	898	30.6	197	66.0	416	347	138	2.39	2.76
Whittington township.....	6,934	5,005	36.9	3,815	32.6	819	51.6	1,929	1,539	582	2.48	2.86
Fountain Lake town.....	200	144	39.6	117	36.8	17	47.1	56	46	17	2.52	2.97
Hot Springs city (part).....	17	11	36.4	11	36.4	0	(X)	6	5	3	2.06	2.55
Hot Springs Village CDP (part).....	141	105	32.4	91	27.5	11	54.5	36	31	17	2.39	2.75
Lonsdale town.....	37	28	35.7	25	28.0	1	100.0	9	6	2	2.54	2.75
Piney CDP (part).....	1,876	1,277	43.1	855	37.3	308	58.4	599	453	142	2.47	2.89
Grant County.....	6,933	5,126	41.6	4,059	38.5	705	52.9	1,807	1,550	682	2.55	2.97
Calvert township.....	515	397	39.8	319	37.3	54	44.4	118	99	42	2.61	2.95
Sheridan city (part).....	1	0	(X)	0	(X)	0	(X)	1	1	0	1.00	0.00
Darysaw township.....	317	238	41.6	197	40.6	29	48.3	79	64	25	2.65	3.06
Davis township.....	145	113	41.6	89	36.0	14	64.3	32	26	11	2.48	2.80
Dekalb township.....	295	213	39.0	184	36.4	17	52.9	82	75	31	2.52	2.97
Tull town.....	172	128	41.4	112	39.3	11	54.5	44	39	26	2.60	3.06
Fenter township.....	339	266	46.6	215	43.7	36	58.3	73	67	34	2.68	3.02
Poyen town.....	107	80	51.3	62	48.4	11	72.7	27	25	17	2.71	3.20
Franklin township.....	121	90	38.9	69	30.4	10	60.0	31	28	14	2.43	2.77
Madison township.....	269	206	39.3	172	38.4	19	36.8	63	53	22	2.65	3.00
Merry Green township.....	2,841	2,031	42.6	1,533	38.6	326	55.2	810	697	320	2.49	2.95
Sheridan city (part).....	1,813	1,238	48.0	888	43.8	239	59.0	575	497	222	2.46	2.98
River township.....	481	347	39.8	284	37.3	44	50.0	134	118	59	2.54	3.06
Prattville town.....	113	81	43.2	71	40.8	8	50.0	32	29	17	2.70	3.31
Simpson township.....	771	578	39.8	471	36.9	75	54.7	193	157	51	2.61	2.99
Tennessee township.....	289	210	51.0	159	49.7	36	58.3	79	66	33	2.63	3.05
Leola town.....	179	131	55.0	96	54.2	23	65.2	48	42	21	2.80	3.21
Washington township.....	550	437	37.8	367	36.0	45	42.2	113	100	40	2.62	2.97
Greene County.....	16,425	11,678	43.5	8,796	39.2	2,030	57.6	4,747	3,967	1,682	2.53	2.97
Blue Cane township.....	25	16	25.0	11	18.2	3	66.7	9	8	4	2.28	2.69
Breckenridge township.....	507	393	34.1	319	31.3	53	41.5	114	102	49	2.60	2.98
Lafe town.....	160	126	36.5	101	35.6	20	40.0	34	32	17	2.86	3.28
Bryan township.....	85	62	27.4	52	28.8	5	20.0	23	20	11	2.26	2.65
Cache township.....	450	344	39.2	287	36.6	33	60.6	106	96	49	2.52	2.88
Clark township.....	7,799	5,119	45.4	3,490	40.1	1,196	58.2	2,680	2,216	957	2.45	2.98
Paragould city (part).....	7,578	4,961	45.7	3,364	40.5	1,176	58.1	2,617	2,163	938	2.45	2.98
Collier township.....	146	107	39.3	85	32.9	14	64.3	39	34	12	2.58	2.99
Paragould city (part).....	8	5	60.0	4	50.0	1	100.0	3	3	2	2.00	2.40
Crowley township.....	118	83	37.3	77	36.4	3	33.3	35	30	10	2.52	3.01
Evening Shade township.....	18	14	21.4	11	18.2	1	0.0	4	4	0	2.28	2.64
Friendship township.....	328	243	35.4	215	34.0	21	47.6	85	73	25	2.51	2.92
Hays township.....	53	27	29.6	20	30.0	3	33.3	26	22	8	2.17	2.85
Hopewell township.....	124	100	41.0	80	35.0	12	66.7	24	20	9	2.65	2.91
Hurricane township.....	664	462	46.8	347	39.5	75	69.3	202	174	74	2.54	3.02
Marmaduke city.....	444	289	51.2	205	42.4	60	75.0	155	135	57	2.50	3.08
Jones township.....	180	135	34.1	100	35.0	23	17.4	45	39	17	2.54	2.93
Delaplaine town.....	42	33	48.5	21	52.4	7	28.6	9	9	3	2.76	3.12
Lake township.....	91	61	32.8	47	34.0	8	37.5	30	28	11	2.25	2.82
Main Shore township.....	97	67	32.8	51	35.3	14	21.4	30	27	15	2.37	2.79

Table 7.
Households and Families: 2010—Con.

[For information on confidentiality protection, nonsampling error, and definitions, see Selected Appendixes at <www.census.gov/prod/cen2010/cph-1-a.pdf>]

State County County Subdivision Place	Total households	Family households						Nonfamily households			Average size	
		Total		Husband-wife family		Female householder, no husband present		Total	Householder living alone		House- holds	Families
		Number	Percent with own children under 18 years	Number	Percent with own children under 18 years	Number	Percent with own children under 18 years		Total	65 years and over		
Greene County—Con.												
Poland township.....	545	438	43.6	379	40.1	34	61.8	107	91	28	2.73	3.05
Reynolds township.....	39	30	20.0	28	17.9	1	100.0	9	7	4	2.51	2.73
St. Francis township.....	739	606	48.2	526	44.5	53	67.9	133	108	31	2.71	2.99
Paragould city (part).....	335	276	49.6	246	46.7	24	75.0	59	48	9	2.68	2.96
Salem township.....	356	274	37.6	228	37.7	32	34.4	82	64	27	2.71	3.06
Shady Grove township.....	72	51	47.1	41	43.9	9	55.6	21	17	10	2.46	2.94
Spring Grove township.....	2,697	2,045	45.4	1,601	41.7	317	61.2	652	557	225	2.57	2.96
Paragould city (part).....	2,367	1,803	45.4	1,399	41.0	296	62.8	564	488	200	2.56	2.94
Sugar Creek township.....	280	208	46.6	174	44.8	24	54.2	72	58	26	2.60	3.04
Paragould city (part).....	0	0	(X)	0	(X)	0	(X)	0	0	0	0.00	0.00
Union township.....	969	757	40.3	596	35.7	92	57.6	212	165	75	2.67	2.98
Oak Grove Heights town.....	312	244	45.5	190	41.6	29	48.3	68	49	26	2.85	3.14
Walnut Corner township.....	43	36	22.2	31	16.1	4	75.0	7	7	5	2.63	2.86
Hempstead County.....	8,839	6,107	42.9	4,108	37.4	1,496	57.6	2,732	2,404	978	2.52	3.04
Bodcaw township.....	210	156	30.8	137	30.7	13	38.5	54	47	19	2.43	2.82
Patmos town.....	26	20	20.0	17	17.6	2	0.0	6	5	1	2.46	2.70
Bois d'Arc township.....	293	188	33.0	128	25.8	42	52.4	105	91	45	2.35	2.95
Fulton town.....	89	57	29.8	35	20.0	16	50.0	32	30	16	2.26	2.81
McNab town.....	29	19	31.6	15	26.7	2	100.0	10	8	4	2.34	2.95
De Roan township.....	5,097	3,472	47.3	2,112	40.7	1,062	60.8	1,625	1,443	573	2.57	3.13
Hope city.....	3,760	2,503	51.4	1,371	45.1	899	62.1	1,257	1,118	434	2.61	3.22
Perrytown town.....	120	78	39.7	51	33.3	22	63.6	42	38	15	2.27	2.86
Garland township.....	145	99	34.3	79	34.2	13	38.5	46	38	14	2.52	3.07
Mine Creek township.....	621	453	39.1	344	33.7	75	57.3	168	154	58	2.47	2.87
Ozan town (part).....	9	7	28.6	4	25.0	3	33.3	2	2	1	2.11	2.43
Noland township.....	187	126	29.4	95	27.4	14	50.0	61	46	14	2.32	2.73
Emmet city (part).....	17	13	15.4	10	20.0	1	0.0	4	2	1	2.53	2.85
Ozan township.....	577	379	32.2	263	30.8	79	36.7	198	179	60	2.32	2.85
Oakhaven town.....	23	15	53.3	9	66.7	4	50.0	8	5	3	2.74	3.27
Ozan town (part).....	31	19	36.8	14	35.7	4	50.0	12	11	3	2.13	2.74
Washington city.....	75	45	24.4	32	28.1	9	11.1	30	28	8	2.40	3.13
Redland township.....	279	197	35.5	164	33.5	23	47.8	82	67	31	2.48	2.98
McCaskill town.....	34	25	56.0	16	56.3	6	66.7	9	7	4	2.82	3.36
Saline township.....	334	206	24.8	151	17.9	38	47.4	128	116	45	2.13	2.70
Springhill township.....	572	428	47.2	327	44.6	72	59.7	144	125	73	2.66	3.09
Wallaceburg township.....	350	267	41.2	206	38.8	41	46.3	83	67	30	2.69	3.05
Blevins city.....	110	83	50.6	54	50.0	18	44.4	27	20	7	2.86	3.24
Water Creek township.....	174	136	46.3	102	41.2	24	54.2	38	31	16	2.67	3.01
Hot Spring County.....	12,664	8,969	38.3	6,783	34.2	1,555	51.7	3,695	3,186	1,334	2.48	2.94
Antioch township.....	181	125	30.4	102	24.5	13	61.5	56	45	16	2.39	2.84
Big Creek township.....	168	131	34.4	107	29.9	11	54.5	37	31	17	2.53	2.79
Bismarck township.....	952	702	39.2	565	36.1	95	53.7	250	222	88	2.50	2.91
Brown Springs township.....	71	57	40.4	46	41.3	5	20.0	14	12	9	2.44	2.75
Butterfield township.....	570	423	37.8	336	34.5	57	45.6	147	118	39	2.62	3.01
Malvern city (part).....	19	13	46.2	9	33.3	3	100.0	6	5	1	2.74	3.31
Rockport city (part).....	115	85	31.8	71	26.8	10	60.0	30	24	7	2.65	3.06
Clear Creek township.....	152	120	34.2	96	33.3	12	41.7	32	28	13	2.58	2.86
De Roche township.....	527	386	39.9	328	38.7	38	47.4	141	118	52	2.49	2.91
Dover township.....	235	191	36.6	172	34.3	14	57.1	44	43	16	2.62	2.97
Fenter township.....	4,980	3,205	38.7	2,096	31.8	842	53.6	1,775	1,556	665	2.35	2.91
Malvern city (part).....	3,726	2,312	43.2	1,407	35.5	712	55.9	1,414	1,243	529	2.35	2.98
Perla town.....	110	61	26.2	33	33.3	21	19.0	49	44	12	2.19	2.98
Rockport city (part).....	205	139	28.1	100	24.0	29	41.4	66	61	22	2.20	2.63
Gifford township.....	482	393	42.0	309	39.8	50	54.0	89	72	25	2.81	3.07
Harrison township.....	105	78	32.1	61	31.1	12	41.7	27	24	7	2.50	2.90
Henderson township.....	370	257	35.0	210	29.5	36	63.9	113	92	43	2.52	2.98
Lone Hill township.....	343	261	32.2	216	30.6	26	38.5	82	70	34	2.50	2.87
Midway town (part).....	25	23	56.5	19	57.9	2	50.0	2	2	0	2.92	3.04
Magnet township.....	1,005	776	42.7	631	40.6	95	51.6	229	195	68	2.61	2.99
Magnet Cove town.....	2	1	100.0	1	100.0	0	(X)	1	1	0	2.50	4.00
Midway township.....	380	286	28.3	245	26.1	25	40.0	94	75	29	2.41	2.74
Montgomery township.....	496	360	32.5	301	29.6	42	40.5	136	115	48	2.44	2.85
Ouachita township.....	279	202	39.1	156	34.0	33	57.6	77	69	38	2.37	2.81
Donaldson town.....	128	85	47.1	60	45.0	19	52.6	43	39	21	2.35	2.96
Prairie township.....	435	320	39.4	260	36.9	43	48.8	115	100	41	2.55	3.01
Friendship town.....	76	53	37.7	41	31.7	11	63.6	23	22	9	2.32	2.83
Midway town (part).....	128	93	40.9	74	37.8	12	41.7	35	29	11	2.47	2.92
Saline township.....	629	487	42.3	389	40.4	69	46.4	142	116	45	2.80	3.17
Valley township.....	304	209	39.2	157	36.3	37	45.9	95	85	41	2.43	2.99
Howard County.....	5,365	3,791	44.6	2,747	39.9	803	58.2	1,574	1,412	613	2.54	3.05
Blackland township.....	69	50	28.0	37	29.7	9	22.2	19	17	9	2.48	2.92
Blue Bayou township.....	41	28	46.4	24	50.0	3	33.3	13	10	2	2.51	3.07
Blue Ridge township.....	76	63	36.5	50	34.0	9	33.3	13	12	9	2.54	2.81
Brewer township.....	145	111	48.6	97	44.3	10	70.0	34	27	13	2.76	3.19
Buck Range township.....	92	71	33.8	52	30.8	13	53.8	21	20	14	2.64	3.04
Burg township.....	27	21	38.1	18	33.3	2	50.0	6	6	5	2.26	2.62
Center Point township.....	244	179	38.0	151	33.8	21	61.9	65	58	26	2.46	2.92

Table 7.
Households and Families: 2010—Con.

[For information on confidentiality protection, nonsampling error, and definitions, see Selected Appendixes at <www.census.gov/prod/cen2010/cph-1-a.pdf>]

State County County Subdivision Place	Total households	Family households						Nonfamily households			Average size	
		Total		Husband-wife family		Female householder, no husband present		Total	Householder living alone		House- holds	Families
		Number	Percent with own children under 18 years	Number	Percent with own children under 18 years	Number	Percent with own children under 18 years		65 years and over			
Howard County—Con.												
Clay township.....	63	51	33.3	46	30.4	3	66.7	12	10	6	2.46	2.71
County Line township.....	235	183	54.1	149	50.3	26	65.4	52	49	17	2.75	3.16
Dillard township.....	95	64	32.8	47	27.7	12	41.7	31	27	16	2.23	2.66
Duckett township.....	20	17	47.1	15	46.7	2	50.0	3	3	2	2.90	3.12
Franklin township.....	89	57	29.8	38	31.6	9	0.0	32	27	13	2.26	2.70
Holly Creek township.....	89	67	38.8	63	41.3	4	0.0	22	21	5	2.46	2.91
Madison township.....	609	436	42.7	335	40.3	64	57.8	173	155	85	2.50	2.99
Dierks city.....	440	305	45.2	225	41.8	55	65.5	135	120	65	2.48	3.02
Mineral Springs township.....	474	338	51.5	204	43.6	103	68.9	136	117	55	2.67	3.17
Mineral Springs city.....	448	318	52.8	189	45.0	99	69.7	130	111	54	2.70	3.21
Mountain township.....	143	106	43.4	90	46.7	13	23.1	37	33	13	2.71	3.26
Muddy Fork township.....	57	44	29.5	43	30.2	1	0.0	13	12	4	2.32	2.68
Nashville township.....	2,447	1,666	47.5	1,123	41.2	435	61.4	781	705	278	2.55	3.12
Nashville city.....	1,773	1,164	49.4	713	41.4	367	62.4	609	549	224	2.53	3.15
Saline township.....	36	28	42.9	24	41.7	3	33.3	8	7	2	2.58	2.96
Saratoga township.....	101	63	38.1	37	35.1	23	39.1	38	35	15	2.12	2.68
Tollette township.....	106	66	36.4	34	23.5	28	50.0	40	36	14	2.26	2.91
Tollette town.....	106	66	36.4	34	23.5	28	50.0	40	36	14	2.26	2.91
Umpire township.....	107	82	34.1	70	30.0	10	60.0	25	25	10	2.35	2.74
Independence County.....	14,391	10,009	40.8	7,734	37.0	1,561	54.5	4,382	3,732	1,637	2.48	2.96
Ashley township.....	571	394	39.3	304	33.9	61	59.0	177	142	45	2.52	3.04
Barren township.....	588	449	38.3	374	34.5	46	60.9	139	123	36	2.52	2.88
Cave City city (part).....	55	42	64.3	37	67.6	5	40.0	13	11	4	2.95	3.40
Big Bottom-Wycough-Logan township.....	778	559	41.5	416	38.0	100	53.0	219	188	78	2.48	2.90
Newark city.....	486	332	44.0	230	39.1	71	56.3	154	134	60	2.42	2.92
Black River-Marshell township.....	142	100	40.0	81	39.5	12	50.0	42	36	21	2.40	2.77
Cushman-Union township.....	569	397	40.3	317	38.8	60	43.3	172	156	55	2.50	3.05
Cushman city.....	188	124	40.3	104	39.4	16	43.8	64	58	22	2.40	3.05
Departe township.....	89	66	24.2	52	25.0	10	20.0	23	19	11	2.42	2.76
Dota township.....	396	299	41.1	254	39.4	24	41.7	97	88	32	2.61	3.01
Fairview township.....	595	448	37.5	356	37.6	64	40.6	147	128	62	2.59	3.02
Pleasant Plains town.....	130	100	36.0	73	39.7	20	20.0	30	25	18	2.68	3.11
Gainsboro township.....	431	317	41.0	235	37.4	55	49.1	114	95	40	2.62	3.02
Greenbrier township.....	722	515	40.0	383	35.0	96	52.1	207	164	69	2.50	2.86
Hill township.....	144	97	36.1	76	36.8	10	30.0	47	39	14	2.48	3.02
Huff township.....	260	193	37.3	155	32.9	19	52.6	67	57	20	2.49	2.84
Jefferson township.....	90	63	34.9	50	32.0	7	42.9	27	26	8	2.28	2.75
Liberty township.....	317	243	39.5	210	38.1	15	46.7	74	63	39	2.56	2.94
McHue township.....	1,460	1,027	39.1	784	34.7	172	56.4	433	368	152	2.46	2.91
Batesville city (part).....	0	0	(X)	0	(X)	0	(X)	0	0	0	0.00	0.00
Magness township.....	176	135	37.0	110	34.5	19	52.6	41	34	15	2.59	2.96
Magness town.....	75	54	40.7	38	36.8	12	58.3	21	18	10	2.69	3.19
Moorefield township.....	1,106	835	42.8	708	41.0	84	51.2	271	238	102	2.56	2.98
Batesville city (part).....	609	441	45.8	379	43.5	44	59.1	168	150	67	2.49	2.96
Moorefield town.....	63	44	38.6	38	34.2	4	75.0	19	18	9	2.17	2.66
Oil Trough township.....	287	200	39.0	141	34.0	33	57.6	87	80	41	2.55	3.07
Oil Trough town.....	97	71	47.9	45	40.0	20	60.0	26	25	16	2.42	2.82
Relief township.....	190	136	36.0	109	33.0	21	42.9	54	48	17	2.49	2.97
Rosie township.....	221	170	42.9	143	41.3	15	53.3	51	45	19	2.65	2.99
Ruddell township.....	3,996	2,426	43.6	1,718	37.7	509	59.1	1,570	1,321	634	2.37	2.98
Batesville city (part).....	3,491	2,003	45.2	1,388	39.3	455	60.4	1,388	1,166	570	2.36	3.01
Salado township.....	423	324	44.8	244	39.3	58	62.1	99	82	30	2.65	3.01
Washington township.....	395	295	33.6	255	32.5	25	44.0	100	87	41	2.45	2.85
White River township.....	445	321	44.2	259	40.2	46	63.0	124	105	56	2.56	3.00
Sulphur Rock town.....	193	120	45.0	82	37.8	25	60.0	73	63	33	2.36	2.97
Izard County.....	5,731	3,825	33.3	3,147	29.5	481	52.4	1,906	1,700	883	2.26	2.76
Athens township.....	76	47	8.5	41	7.3	5	0.0	29	29	16	1.86	2.38
Baker township.....	90	59	28.8	49	26.5	7	28.6	31	24	9	2.26	2.71
Horseshoe Bend city (part).....	8	6	0.0	4	0.0	2	0.0	2	1	0	2.25	2.50
Oxford city (part).....	2	2	0.0	1	0.0	1	0.0	0	0	0	2.00	2.00
Barren Fork township.....	224	150	42.0	124	41.9	20	45.0	74	67	30	2.40	2.98
Mount Pleasant town (part).....	127	73	43.8	55	41.8	14	50.0	54	49	24	2.20	2.95
Big Spring township.....	96	68	50.0	57	45.6	8	62.5	28	24	11	2.56	3.04
Bryan township.....	186	134	34.3	111	33.3	17	35.3	52	44	19	2.34	2.78
Claiborne township.....	67	52	32.7	45	26.7	5	80.0	15	9	3	2.49	2.67
Calico Rock city (part).....	0	0	(X)	0	(X)	0	(X)	0	0	0	0.00	0.00
Drytown township.....	123	95	28.4	83	27.7	6	33.3	28	26	16	2.34	2.71
Mount Pleasant town (part).....	53	44	25.0	37	27.0	4	0.0	9	8	3	2.53	2.80
Franklin township.....	184	120	25.0	95	23.2	18	33.3	64	54	27	2.14	2.57
Franklin town (part).....	89	63	31.7	44	31.8	13	38.5	26	22	12	2.22	2.54
Horseshoe Bend city (part).....	3	2	0.0	2	0.0	0	(X)	1	1	0	1.67	2.00
Gid township.....	124	86	46.5	71	47.9	10	40.0	38	31	17	2.39	2.87
Guion township.....	49	34	23.5	27	25.9	6	16.7	15	15	10	2.31	2.76
Guion town.....	37	26	19.2	19	21.1	6	16.7	11	11	8	2.32	2.73
Guthrie township.....	48	35	31.4	31	32.3	4	25.0	13	13	8	2.27	2.71
Jefferson township.....	1,136	688	20.2	570	14.9	92	47.8	448	410	279	1.98	2.51
Franklin town (part).....	0	0	(X)	0	(X)	0	(X)	0	0	0	0.00	0.00
Horseshoe Bend city (part).....	1,054	639	20.3	527	15.0	87	47.1	415	381	259	1.99	2.51

Table 7.
Households and Families: 2010—Con.

[For information on confidentiality protection, nonsampling error, and definitions, see Selected Appendixes at <www.census.gov/prod/cen2010/cph-1-a.pdf>]

State County County Subdivision Place	Total households	Family households						Nonfamily households			Average size	
		Total		Husband-wife family		Female householder, no husband present		Total	Householder living alone		House- holds	Families
		Number	Percent with own children under 18 years	Number	Percent with own children under 18 years	Number	Percent with own children under 18 years		Total	65 years and over		
Izard County—Con.												
Lacrosse township.....	128	94	39.4	82	36.6	7	42.9	34	28	7	2.52	2.91
Melbourne city (part).....	1	0	(X)	0	(X)	0	(X)	1	0	0	2.00	0.00
Lafferty township.....	36	24	41.7	20	40.0	2	50.0	12	11	5	2.28	2.83
Lunenburg township.....	70	47	29.8	42	28.6	4	50.0	23	22	11	2.23	2.81
Mill Creek township.....	920	581	45.8	441	38.3	101	75.2	339	308	144	2.26	2.86
Melbourne city (part).....	772	467	48.6	340	40.6	93	75.3	305	279	128	2.22	2.88
Mount Olive township.....	34	26	30.8	22	22.7	2	100.0	8	5	2	2.21	2.42
Newburg township.....	287	226	31.4	195	28.2	21	57.1	61	52	20	2.48	2.81
Oxford city (part).....	4	3	33.3	3	33.3	0	(X)	1	1	1	2.25	2.67
New Hope township.....	385	268	35.1	226	34.1	27	44.4	117	101	44	2.48	2.99
Oxford city (part).....	267	184	36.4	155	35.5	21	42.9	83	68	30	2.46	2.96
Pleasant Hill township.....	142	102	32.4	86	26.7	11	54.5	40	36	13	2.46	2.91
Sage township.....	135	99	27.3	88	22.7	5	60.0	36	31	14	2.33	2.73
Melbourne city (part).....	14	9	22.2	7	0.0	2	100.0	5	4	2	2.36	2.78
Strawberry township.....	98	77	44.2	67	44.8	8	37.5	21	18	7	2.69	3.10
Union township.....	833	514	37.5	401	34.2	81	49.4	319	285	144	2.20	2.80
Calico Rock city (part).....	454	255	36.1	191	30.9	52	50.0	199	182	85	2.04	2.70
Pineville town.....	97	72	37.5	57	36.8	11	36.4	25	24	12	2.45	2.90
Violet Hill township.....	149	113	31.0	96	28.1	8	62.5	36	35	14	2.35	2.71
White River township.....	111	86	18.6	77	14.3	6	50.0	25	22	13	2.32	2.63
Jackson County.....	6,724	4,427	37.9	3,101	33.5	965	48.8	2,297	2,027	882	2.38	2.94
Barren township.....	353	262	35.5	200	31.5	37	35.1	91	80	38	2.58	2.99
Bateman township.....	23	17	17.6	15	6.7	1	100.0	6	6	3	2.26	2.65
Newport city (part).....	0	0	(X)	0	(X)	0	(X)	0	0	0	0.00	0.00
Bird township.....	884	599	39.4	428	35.5	128	50.0	285	253	112	2.38	2.92
Tuckerman city (part).....	733	494	40.7	348	37.4	110	48.2	239	214	97	2.36	2.92
Breckernidge township.....	187	123	37.4	101	38.6	12	25.0	64	50	30	2.56	3.19
Tupelo town.....	71	42	42.9	34	44.1	5	20.0	29	24	12	2.54	3.38
Weldon town.....	35	19	26.3	15	26.7	3	33.3	16	12	9	2.14	2.79
Bryan township.....	34	27	37.0	25	36.0	2	50.0	7	6	4	3.12	3.37
Cache township.....	104	74	35.1	61	32.8	5	40.0	30	26	14	2.55	2.95
Cow Lake township.....	154	107	25.2	82	23.2	14	42.9	47	41	19	2.45	2.90
Beedeville town.....	40	25	44.0	17	29.4	4	100.0	15	13	6	2.68	3.24
Glaize township.....	374	281	33.8	228	34.6	35	25.7	93	86	40	2.58	3.02
Glass township.....	455	321	40.2	237	35.4	62	53.2	134	122	56	2.39	2.87
Swiftown city.....	327	230	41.7	163	36.2	51	52.9	97	88	40	2.44	2.93
Grubbs township.....	256	159	37.1	120	34.2	27	51.9	97	89	38	2.23	2.89
Grubbs city.....	171	109	39.4	84	36.9	18	55.6	62	56	26	2.26	2.87
Jefferson township.....	421	308	41.2	245	39.2	39	48.7	113	100	41	2.53	2.95
Campbell Station city.....	95	72	43.1	58	43.1	11	36.4	23	19	8	2.68	3.08
Diaz city (part).....	81	65	46.2	56	44.6	4	50.0	16	14	7	2.72	3.02
Jacksonport town.....	90	59	33.9	43	30.2	10	40.0	31	28	10	2.36	2.88
Tuckerman city (part).....	50	41	48.8	31	45.2	7	71.4	9	9	3	2.68	2.98
Richwoods township.....	143	93	33.3	80	33.8	6	16.7	50	44	19	2.38	2.94
Amagon town.....	44	23	34.8	19	31.6	3	33.3	21	19	8	2.23	3.13
Union township.....	3,176	1,954	38.6	1,198	31.6	585	51.3	1,222	1,076	452	2.30	2.92
Diaz city (part).....	412	317	43.8	175	37.1	104	53.8	95	81	31	2.67	3.00
Newport city (part).....	2,541	1,495	38.7	914	31.6	466	51.5	1,046	930	394	2.23	2.91
Village township.....	160	102	38.2	81	35.8	12	41.7	58	48	16	2.38	2.99
Diaz city (part).....	0	0	(X)	0	(X)	0	(X)	0	0	0	0.00	0.00
Newport city (part).....	86	53	37.7	45	40.0	7	28.6	33	25	10	2.41	3.08
Jefferson County.....	28,873	19,416	41.1	11,749	33.2	6,208	55.5	9,457	8,189	2,821	2.49	3.05
Barraque township.....	955	691	39.1	549	35.9	95	53.7	264	225	61	2.55	2.99
Redfield city.....	525	369	42.5	274	38.3	70	57.1	156	137	38	2.47	2.95
Bogy township.....	30	21	38.1	17	41.2	2	50.0	9	5	3	2.67	3.00
Bolivar township.....	190	105	21.0	82	17.1	15	33.3	85	74	28	2.01	2.69
Dudley Lake township.....	165	115	24.3	68	27.9	33	24.2	50	46	19	2.40	2.92
Dunnington township.....	145	88	25.0	63	22.2	21	33.3	57	52	16	2.37	3.17
Wabbasaka town.....	108	63	27.0	43	23.3	19	36.8	45	42	14	2.36	3.25
Jefferson township.....	967	765	45.2	612	44.0	92	51.1	202	165	52	2.78	3.09
Melton township.....	250	175	24.6	130	24.6	36	22.2	75	66	30	2.35	2.85
Niven township.....	704	529	28.2	451	25.3	60	40.0	175	153	77	2.39	2.76
Old River township.....	32	21	23.8	18	16.7	1	100.0	11	11	5	2.13	2.67
Pastoria township.....	87	51	23.5	34	23.5	13	23.1	36	32	16	1.93	2.47
Plum Bayou township.....	584	388	32.2	241	26.6	104	46.2	196	166	56	2.54	3.10
Alzheimer city.....	361	248	37.5	134	31.3	87	50.6	113	98	36	2.73	3.29
Sherrill town.....	37	25	16.0	16	12.5	6	16.7	12	12	3	2.27	2.84
Richland township.....	171	105	22.9	77	18.2	22	40.9	66	61	28	2.23	2.88
Roberts township.....	149	98	36.7	70	34.3	15	33.3	51	44	19	2.39	2.94
Humphrey city (part).....	131	83	34.9	58	32.8	14	35.7	48	41	18	2.35	2.95
Spring township.....	1,110	844	31.8	666	29.1	118	39.0	266	219	78	2.48	2.81
Sulphur Springs CDP.....	455	344	31.7	261	31.4	58	34.5	111	88	32	2.42	2.75
Talladega township.....	505	369	33.9	292	30.1	51	43.1	136	103	39	2.51	2.86
Vaugine township.....	18,128	11,629	44.8	5,678	33.8	5,003	57.6	6,499	5,672	1,909	2.49	3.14
Pine Bluff city.....	18,071	11,594	44.9	5,656	33.9	4,997	57.7	6,477	5,653	1,902	2.49	3.14
White Hall city (part).....	0	0	(X)	0	(X)	0	(X)	0	0	0	0.00	0.00
Victoria township.....	112	65	20.0	58	19.0	4	0.0	47	43	16	1.98	2.57
Villemont township.....	45	23	21.7	18	16.7	3	33.3	22	20	9	1.91	2.57

Table 7.
Households and Families: 2010—Con.

[For information on confidentiality protection, nonsampling error, and definitions, see Selected Appendixes at <www.census.gov/prod/cen2010/cph-1-a.pdf>]

State County County Subdivision Place	Total households	Family households						Nonfamily households			Average size	
		Total		Husband-wife family		Female householder, no husband present		Total	Householder living alone		House- holds	Families
		Number	Percent with own children under 18 years	Number	Percent with own children under 18 years	Number	Percent with own children under 18 years		Total	65 years and over		
Jefferson County—Con.												
Washingtown township.....	3,691	2,704	40.5	2,116	36.6	436	55.7	987	840	292	2.51	2.95
White Hall city (part).....	2,101	1,577	47.1	1,230	42.4	267	64.8	524	452	154	2.58	3.00
Whiteville township.....	853	630	27.9	509	24.8	84	38.1	223	192	68	2.40	2.80
Johnson County.....	9,812	6,824	43.3	5,165	39.5	1,108	55.9	2,988	2,485	1,049	2.55	3.04
Batson township.....	96	63	34.9	56	32.1	4	50.0	33	30	14	2.28	2.86
Dickerson-Hill township.....	52	35	14.3	28	14.3	4	25.0	17	15	8	2.00	2.34
Grant township.....	549	382	42.1	286	37.1	69	55.1	167	144	61	2.51	2.98
Coal Hill city.....	420	282	39.7	209	33.5	53	54.7	138	120	50	2.41	2.90
Hickey township.....	172	114	37.7	96	38.5	9	44.4	58	47	21	2.44	3.00
Horsehead township.....	287	209	39.7	169	37.3	24	54.2	78	66	21	2.65	3.11
Howell township.....	535	398	34.4	316	33.5	49	38.8	137	108	50	2.51	2.85
Knoxville town (part).....	280	204	39.2	152	39.5	31	38.7	76	58	33	2.53	2.92
King township.....	465	358	41.9	295	41.0	39	43.6	107	95	42	2.64	3.03
Lee township.....	101	72	33.3	57	29.8	2	50.0	29	27	11	2.54	3.06
Low Gap township.....	56	41	34.1	36	27.8	2	100.0	15	11	4	2.43	2.80
McKennon township.....	370	270	32.2	219	30.6	27	33.3	100	77	27	2.55	2.91
Mulberry township.....	77	47	34.0	38	31.6	8	50.0	30	26	9	2.21	2.77
Perry township.....	319	242	33.5	205	27.8	20	65.0	77	69	26	2.47	2.83
Hagarville CDP.....	55	40	22.5	34	14.7	4	75.0	15	14	3	2.35	2.78
Pittsburg township.....	969	675	42.1	505	38.4	113	50.4	294	242	98	2.48	2.94
Knoxville town (part).....	8	7	42.9	5	20.0	1	100.0	1	1	1	3.00	3.00
Lamar city (part).....	617	409	41.3	286	37.1	86	52.3	208	168	61	2.41	2.89
Prairie township.....	349	258	45.3	199	42.7	36	50.0	91	73	26	2.70	3.12
Clarksville city (part).....	8	5	80.0	5	80.0	0	(X)	3	3	1	2.75	3.80
Red Lick township.....	479	361	40.4	293	38.6	45	42.2	118	103	43	2.57	2.96
Sherman township.....	159	111	27.9	94	25.5	11	36.4	48	38	10	2.24	2.64
Spadra township.....	4,247	2,798	49.4	1,989	44.7	580	63.1	1,449	1,191	526	2.56	3.16
Clarksville city (part).....	3,454	2,161	51.3	1,478	46.3	497	64.6	1,293	1,068	465	2.51	3.18
Lamar city (part).....	22	14	50.0	11	45.5	2	50.0	8	5	2	2.59	3.07
Stonewall township.....	162	124	41.9	95	36.8	18	55.6	38	36	20	2.66	3.06
Ward township.....	368	266	44.4	189	42.9	48	45.8	102	87	32	2.66	3.11
Hartman city.....	204	150	36.7	95	30.5	37	45.9	54	48	18	2.54	2.92
Lafayette County.....	3,150	2,127	35.0	1,439	29.9	536	48.3	1,023	919	447	2.39	2.93
Baker township.....	829	519	39.3	289	33.9	194	47.4	310	286	139	2.32	2.99
Stamps city (part).....	699	442	39.6	222	31.5	186	49.5	257	236	112	2.35	3.00
French township.....	124	80	20.0	67	19.4	1	0.0	44	41	25	2.06	2.54
Hadley township.....	408	304	36.2	240	32.9	50	48.0	104	88	41	2.52	2.91
Buckner city.....	105	73	42.5	45	33.3	22	59.1	32	29	13	2.62	3.15
Stamps city (part).....	1	1	0.0	1	0.0	0	(X)	0	0	0	2.00	2.00
La Grange township.....	217	161	36.0	115	30.4	38	52.6	56	48	17	2.53	2.99
Lewisville city (part).....	65	45	48.9	22	36.4	21	61.9	20	18	9	2.55	3.16
Mars Hill township.....	54	42	38.1	31	35.5	4	100.0	12	10	4	2.33	2.62
Roane township.....	573	395	38.2	265	34.0	97	47.4	178	158	77	2.61	3.17
Bradley city.....	239	161	39.1	87	29.9	64	50.0	78	70	37	2.63	3.23
Russell township.....	50	36	25.0	25	16.0	7	57.1	14	14	9	2.38	2.86
Steel township.....	611	412	34.0	257	28.4	128	49.2	199	183	86	2.37	2.91
Lewisville city (part).....	451	306	34.6	184	28.8	103	50.5	145	132	62	2.41	2.93
Walker Creek township.....	284	178	22.5	150	18.0	17	35.3	106	91	49	2.07	2.56
Lawrence County.....	6,938	4,760	39.5	3,699	35.9	763	52.7	2,178	1,922	932	2.42	2.94
Annieville township.....	146	119	42.0	95	40.0	15	40.0	27	22	7	2.80	3.11
Ashland township.....	100	72	43.1	56	39.3	12	66.7	28	22	14	2.40	2.81
Minturn town.....	46	33	51.5	18	44.4	11	72.7	13	10	8	2.37	2.73
Black River township.....	224	155	34.2	130	31.5	16	50.0	69	62	36	2.38	2.88
Powhatan town.....	28	20	45.0	17	41.2	2	50.0	8	8	4	2.57	3.15
Black Rock township.....	498	373	36.2	287	32.4	66	43.9	125	107	46	2.58	3.00
Black Rock city (part).....	259	183	38.8	139	36.0	35	48.6	76	62	31	2.56	3.05
Boas township.....	1,186	828	44.7	554	39.9	211	55.9	358	313	137	2.50	2.98
Hoxie city.....	1,118	777	44.8	514	39.7	202	56.4	341	300	130	2.49	2.97
Walnut Ridge city (part).....	4	3	0.0	3	0.0	0	(X)	1	1	1	2.25	2.67
Cache township.....	57	43	32.6	36	36.1	4	0.0	14	12	5	2.54	2.95
Campbell township.....	2,146	1,367	42.1	1,054	37.6	229	58.1	779	691	348	2.33	2.93
College City city.....	70	50	40.0	45	40.0	3	33.3	20	16	2	2.47	2.90
Walnut Ridge city (part).....	1,975	1,238	42.1	939	37.0	219	58.9	737	657	336	2.30	2.92
Dent township.....	428	283	39.2	227	36.6	39	59.0	145	135	74	2.36	2.95
Imboden town.....	294	174	46.6	132	45.5	31	58.1	120	112	62	2.30	3.08
Dowell township.....	124	89	33.7	73	30.1	12	41.7	35	34	19	2.35	2.76
Duty township.....	226	146	33.6	104	35.6	35	28.6	80	71	33	2.17	2.67
Black Rock city (part).....	0	0	(X)	0	(X)	0	(X)	0	0	0	0.00	0.00
Portia town.....	201	127	30.7	89	31.5	31	29.0	74	65	31	2.12	2.61
Eaton township.....	116	93	43.0	73	38.4	14	64.3	23	20	8	2.65	2.98
Flat Creek township.....	51	40	30.0	36	30.6	2	0.0	11	9	6	2.51	2.85
Jesup township.....	61	43	39.5	36	38.9	2	50.0	18	12	7	2.90	3.44
Lawrence township.....	97	70	40.0	60	38.3	1	0.0	27	23	10	2.68	3.19
Marion township.....	136	90	36.7	70	31.4	9	44.4	46	36	13	2.41	2.89
Alicia town.....	47	37	37.8	28	35.7	6	50.0	10	9	3	2.64	3.03
Morgan township.....	230	169	39.1	147	38.8	18	27.8	61	57	24	2.44	2.88
Lynn town.....	121	82	39.0	66	40.9	14	21.8	39	36	17	2.38	2.93

Table 7.
Households and Families: 2010—Con.

[For information on confidentiality protection, nonsampling error, and definitions, see Selected Appendixes at <www.census.gov/prod/cen2010/cph-1-a.pdf>]

State County County Subdivision Place	Total households	Family households						Nonfamily households			Average size	
		Total		Husband-wife family		Female householder, no husband present		Total	Householder living alone		House- holds	Families
		Number	Percent with own children under 18 years	Number	Percent with own children under 18 years	Number	Percent with own children under 18 years		Total	65 years and over		
Lawrence County—Con.												
Promised Land township.....	168	123	35.0	104	34.6	11	54.5	45	40	17	2.53	3.02
Sedgwick town.....	63	45	33.3	36	36.1	4	25.0	18	17	7	2.41	2.93
Reeds Creek township.....	391	278	37.8	242	34.7	26	69.2	113	108	61	2.45	2.96
Strawberry town.....	133	81	39.5	67	34.3	11	81.8	52	49	25	2.27	2.99
Richwoods township.....	51	34	35.3	26	30.8	6	33.3	17	15	7	2.31	2.88
Walnut Ridge city (part).....	17	11	45.5	7	28.6	3	66.7	6	6	5	2.06	2.55
Spring River township.....	157	110	22.7	105	21.9	4	50.0	47	37	16	2.38	2.86
Ravenden town (part).....	17	12	16.7	11	9.1	1	100.0	5	2	2	2.06	2.25
Strawberry township.....	153	112	31.3	96	30.2	10	30.0	41	38	21	2.44	2.81
Smithville town.....	32	23	34.8	19	31.6	3	33.3	9	8	6	2.44	2.65
Thacker township.....	192	123	38.2	88	30.7	21	57.1	69	58	23	2.36	2.89
Ravenden town (part).....	185	118	38.1	84	29.8	21	57.1	67	56	22	2.35	2.87
Lee County.....	3,624	2,372	36.8	1,395	28.8	798	50.5	1,252	1,131	470	2.39	2.99
Big Creek township.....	31	23	21.7	19	26.3	3	0.0	8	7	3	2.58	3.09
Council township.....	17	5	0.0	5	0.0	0	(X)	12	11	3	1.59	2.80
Fleener township.....	120	93	43.0	72	41.7	16	43.8	27	22	11	2.58	2.89
Hampton township.....	316	188	32.4	139	31.7	30	30.0	128	112	51	2.18	2.82
Moro town.....	92	60	41.7	48	37.5	8	62.5	32	28	12	2.35	3.00
Hardy township.....	5	4	25.0	4	25.0	0	(X)	1	1	0	2.20	2.50
Independence township.....	2,133	1,395	40.4	679	28.4	617	54.6	738	672	268	2.44	3.06
Marianna city.....	1,664	1,068	43.0	462	29.4	531	55.7	596	546	228	2.43	3.10
Oak Forest township.....	150	97	34.0	66	25.8	25	52.0	53	51	18	2.33	3.00
Richland township.....	284	184	30.4	131	29.0	37	35.1	100	90	36	2.27	2.85
LaGrange town.....	39	22	40.9	10	50.0	6	66.7	17	12	8	2.28	3.00
Rondo town.....	97	60	20.0	37	18.9	19	26.3	37	37	13	2.04	2.65
St. Francis township.....	85	51	33.3	40	35.0	7	14.3	34	28	8	2.39	2.96
Spring Creek township.....	213	145	31.0	105	23.8	29	48.3	68	64	35	2.33	2.84
Aubrey town.....	72	52	23.1	40	10.0	12	66.7	20	18	11	2.36	2.81
Texas township.....	158	108	30.6	80	30.0	17	41.2	50	44	20	2.42	2.96
Union township.....	112	79	21.5	55	20.0	17	11.8	33	29	17	2.45	2.91
Haynes town.....	57	41	14.6	22	4.5	12	8.3	16	14	6	2.63	3.07
Lincoln County.....	4,207	3,019	42.2	2,151	38.1	644	54.0	1,188	1,061	463	2.54	3.03
Auburn township.....	69	52	51.9	38	50.0	10	50.0	17	15	0	2.52	2.92
Bartholomew township.....	279	183	42.6	116	37.1	45	53.3	96	88	43	2.46	3.11
Cane Creek township.....	1,590	1,123	45.6	798	40.7	254	59.4	467	410	210	2.55	3.07
Star City city.....	846	571	50.1	368	42.4	168	66.7	275	244	127	2.50	3.09
Choctaw township.....	272	194	38.7	120	34.2	63	50.8	78	73	26	2.50	2.98
Grady city.....	169	130	41.5	72	37.5	48	52.1	39	37	18	2.66	3.02
Gould township.....	438	279	32.3	140	21.4	121	47.1	159	141	45	2.25	2.83
Gould city.....	370	229	32.8	102	20.6	112	45.5	141	126	39	2.26	2.89
Kimbrough township.....	32	24	33.3	14	21.4	8	50.0	8	8	3	2.53	3.00
Lone Pine township.....	277	213	47.9	166	45.2	27	63.0	64	59	15	2.73	3.16
Mill Creek township.....	117	93	40.9	66	33.3	12	58.3	24	22	8	2.71	2.98
Owen township.....	455	342	45.6	280	41.8	37	56.8	113	99	51	2.65	3.06
Smith township.....	212	169	33.7	145	31.7	15	46.7	43	41	20	2.60	2.93
Spring township.....	293	214	41.1	159	41.5	36	41.7	79	70	29	2.61	3.08
Wells Bayou township.....	173	133	33.1	109	30.3	16	50.0	40	35	13	2.53	2.91
Little River County.....	5,411	3,707	39.4	2,716	34.1	774	53.4	1,704	1,509	618	2.41	2.93
Arden township.....	166	129	34.1	103	31.1	15	40.0	37	34	12	2.55	2.88
Arkinda township.....	27	26	46.2	19	42.1	5	60.0	1	1	0	2.78	4.62
Burke township.....	118	80	45.0	64	43.8	10	40.0	38	32	12	2.52	3.03
Caney township.....	126	91	40.7	72	33.3	15	73.3	35	31	15	2.49	2.92
Cleveland township.....	380	272	31.6	222	26.1	39	53.8	108	95	34	2.40	2.83
Wilton city.....	153	106	37.7	73	30.1	26	50.0	47	43	14	2.44	2.95
Franklin township.....	488	337	26.1	275	21.5	42	50.0	151	116	47	2.22	2.62
Yarborough Landing CDP.....	220	154	24.0	130	18.5	14	71.4	66	48	17	2.21	2.56
Jackson township.....	719	454	40.5	328	34.8	94	51.1	265	240	97	2.35	3.03
Foreman city.....	441	263	40.7	175	32.0	67	52.2	178	163	67	2.29	3.03
Jeff Davis township.....	102	83	39.8	70	40.0	8	37.5	19	17	10	2.64	2.93
Jefferson township.....	2,185	1,453	43.8	946	36.2	424	58.3	732	662	272	2.41	2.99
Ashdown city.....	1,910	1,256	45.5	789	37.5	399	59.9	654	594	246	2.41	3.00
Jewell township.....	83	60	35.0	54	37.0	5	20.0	23	21	11	2.41	2.92
Johnson township.....	264	170	37.1	122	34.4	39	38.5	94	84	29	2.39	3.01
Ogden city.....	79	48	43.8	42	45.2	5	20.0	31	24	9	2.28	2.90
Lick Creek township.....	168	127	40.2	103	38.8	15	33.3	41	38	19	2.47	2.88
Little River township.....	167	119	39.5	94	37.2	14	35.7	48	42	21	2.40	2.83
Winthrop city.....	77	58	37.9	43	32.6	9	33.3	19	18	11	2.49	2.86
Red River township.....	219	156	44.2	128	44.5	21	47.6	63	52	16	2.51	2.98
Richland township.....	8	5	0.0	4	0.0	0	(X)	3	3	2	2.25	2.80
Wallace township.....	191	145	37.9	112	34.8	28	46.4	46	41	21	2.58	2.92
Logan County.....	8,704	6,095	39.6	4,619	35.6	1,005	52.9	2,609	2,252	1,049	2.50	2.98
Barber township.....	139	113	38.9	93	37.6	15	46.7	26	22	9	2.73	2.98
Blue Mountain township.....	65	44	31.8	30	26.7	11	45.5	21	17	5	2.66	3.20
Blue Mountain town.....	42	30	36.7	18	33.3	9	44.4	12	9	4	2.95	3.40
Boone township.....	2,195	1,489	43.5	1,061	38.4	314	55.4	706	610	288	2.49	3.00
Booneville city.....	1,579	1,036	46.2	684	40.8	268	56.7	543	473	219	2.46	3.01

Table 7.
Households and Families: 2010—Con.

[For information on confidentiality protection, nonsampling error, and definitions, see Selected Appendixes at <www.census.gov/prod/cen2010/cph-1-a.pdf>]

State County County Subdivision Place	Total households	Family households						Nonfamily households			Average size	
		Total		Husband-wife family		Female householder, no husband present		Total	Householder living alone		House- holds	Families
		Number	Percent with own children under 18 years	Number	Percent with own children under 18 years	Number	Percent with own children under 18 years		Total	65 years and over		
Logan County—Con.												
Cane Creek township.....	196	150	38.0	129	34.1	16	62.5	46	40	22	2.51	2.89
Cauthron township.....	129	101	41.6	82	39.0	11	45.5	28	23	8	2.83	3.13
Clark township.....	428	309	42.7	253	39.5	32	59.4	119	99	43	2.54	2.99
Paris city (part).....	0	0	(X)	0	(X)	0	(X)	0	0	0	0.00	0.00
Subiaco town.....	158	119	40.3	93	33.3	16	68.8	39	33	14	2.53	2.92
Delaware township.....	300	201	31.8	158	26.6	26	38.5	99	91	36	2.25	2.72
Driggs township.....	194	145	37.2	127	37.0	9	33.3	49	46	15	2.66	3.12
Ellsworth township.....	271	203	37.9	164	36.6	27	48.1	68	61	24	2.59	3.04
Johnson township.....	86	65	30.8	54	33.3	8	25.0	21	20	7	2.64	3.09
Logan township.....	166	124	44.4	104	41.3	15	60.0	42	35	18	2.61	3.04
Scranton city (part).....	0	0	(X)	0	(X)	0	(X)	0	0	0	0.00	0.00
Mountain township.....	62	44	27.3	41	26.8	3	33.3	18	17	10	2.11	2.55
Petit Jean township.....	124	87	28.7	65	24.6	10	40.0	37	33	20	2.32	2.78
Reveille township.....	542	400	42.8	291	38.5	70	58.6	142	128	69	2.70	3.17
Magazine city.....	307	234	43.6	153	36.6	57	61.4	73	65	37	2.76	3.17
River township.....	258	179	43.0	147	37.4	21	76.2	79	68	30	2.52	3.03
Morrison Bluff town.....	26	18	44.4	14	35.7	2	50.0	8	8	4	2.46	3.06
Scranton city (part).....	89	55	50.9	42	40.5	8	100.0	34	26	12	2.52	3.15
Roseville township.....	88	59	42.4	42	42.9	10	40.0	29	23	10	2.80	3.34
Shoal Creek township.....	338	236	36.4	185	33.5	32	43.8	102	82	41	2.54	2.98
New Blaine CDP.....	71	48	31.3	36	27.8	6	66.7	23	19	11	2.45	2.92
Short Mountain township.....	2,045	1,345	39.3	952	34.2	280	53.9	700	610	302	2.37	2.91
Paris city (part).....	1,473	921	40.4	619	34.4	229	56.8	552	490	243	2.29	2.89
Six Mile township.....	430	309	33.0	240	30.0	38	55.3	121	103	47	2.42	2.83
Caulksville town.....	93	63	27.0	52	25.0	5	60.0	30	24	11	2.29	2.75
Ratcliff city.....	82	60	36.7	46	28.3	9	77.8	22	18	11	2.46	2.82
Sugar Creek township.....	199	153	38.6	121	36.4	22	45.5	46	36	14	2.86	3.22
Tomlinson township.....	126	98	33.7	78	30.8	12	50.0	28	23	12	2.58	2.86
Washburn township.....	323	241	35.7	202	34.7	23	30.4	82	65	19	2.54	2.90
Lonoke County.....	25,295	19,013	48.6	14,698	45.2	3,108	61.0	6,282	5,178	1,847	2.68	3.09
Butler township.....	1,056	846	46.7	655	45.0	129	55.8	210	164	48	2.89	3.18
Carlisle township.....	1,089	717	42.8	528	39.0	150	54.0	372	337	143	2.35	2.94
Carlisle city.....	937	603	41.6	434	36.4	133	55.6	334	302	130	2.29	2.90
Caroline township.....	1,873	1,468	52.7	1,194	50.2	187	64.2	405	319	86	2.80	3.14
Austin city (part).....	731	565	59.8	449	56.1	81	77.8	166	127	28	2.73	3.07
Cabot city (part).....	2	1	0.0	1	0.0	0	(X)	1	1	0	1.50	2.00
Ward city (part).....	320	228	52.2	188	50.5	26	53.8	92	72	12	2.67	3.11
Cleveland township.....	124	98	39.8	81	39.5	13	30.8	26	20	7	2.73	3.03
Crooked Creek township.....	273	187	37.4	138	34.8	34	32.4	86	71	41	2.54	3.04
Allport town.....	48	28	25.0	18	11.1	8	37.5	20	18	7	2.40	3.18
Humnoke city.....	112	73	38.4	50	36.0	15	40.0	39	32	19	2.54	3.10
Dortch township.....	50	39	43.6	31	48.4	4	25.0	11	7	3	2.64	2.95
Scott CDP (part).....	9	7	14.3	6	16.7	0	(X)	2	1	0	2.44	2.43
Eagle township.....	599	496	52.4	430	52.3	36	58.3	103	77	16	2.87	3.12
Fletcher township.....	76	47	53.2	34	52.9	8	62.5	29	23	10	2.63	3.47
Furrow township.....	420	308	37.7	230	33.0	51	52.9	112	90	39	2.62	3.05
Goodrum township.....	980	775	41.5	639	38.2	86	58.1	205	163	66	2.66	2.99
Gray township.....	1,287	944	36.3	721	33.1	145	46.2	343	274	96	2.62	3.03
Gum Woods township.....	1,224	810	41.7	496	31.9	263	58.6	414	361	150	2.39	2.94
England city.....	1,155	760	42.6	460	32.4	253	59.7	395	349	146	2.39	2.95
Hamilton township.....	66	46	26.1	41	24.4	4	25.0	20	17	7	2.24	2.61
Indian Bayou township.....	113	85	44.7	70	41.4	6	50.0	28	22	9	2.69	3.07
Coy town.....	39	29	34.5	22	27.3	3	33.3	10	8	2	2.46	2.83
Isbell township.....	55	35	34.3	31	32.3	2	0.0	20	16	6	2.24	2.77
Lafayette township.....	122	86	38.4	61	36.1	15	33.3	36	29	13	2.52	2.95
Keo town.....	104	71	33.8	52	32.7	11	27.3	33	27	12	2.46	2.97
Lonoke township.....	1,940	1,355	44.7	973	41.1	292	54.8	585	522	251	2.55	3.08
Lonoke city.....	1,595	1,085	46.3	749	42.9	268	54.1	510	457	227	2.51	3.09
Magness township.....	1,770	1,463	53.3	1,257	51.9	134	59.7	307	256	54	2.87	3.16
Cabot city (part).....	966	854	60.9	768	59.1	56	75.0	112	87	21	3.10	3.29
Oak Grove township.....	1,507	1,222	40.1	1,057	38.2	112	54.5	285	229	106	2.76	3.06
Cabot city (part).....	63	53	39.6	52	40.4	0	(X)	10	9	3	2.92	3.25
Pettus township.....	62	45	40.0	37	32.4	5	80.0	17	13	7	2.71	3.16
Prairie township.....	163	125	37.6	103	34.0	12	58.3	38	34	14	2.55	2.90
Pulaski township.....	168	127	32.3	89	33.7	25	32.0	41	36	9	2.82	3.29
Richwoods township.....	81	55	36.4	42	33.3	7	57.1	26	23	10	2.38	2.80
Scott township.....	26	20	60.0	18	61.1	2	50.0	6	2	1	3.54	3.90
Totten township.....	156	121	38.0	104	35.6	8	62.5	35	30	14	2.71	3.08
Walls township.....	40	33	33.3	27	25.9	6	66.7	7	7	2	2.78	3.00
Ward township.....	1,676	1,238	54.7	867	48.9	268	69.0	438	329	73	2.69	3.09
Ward city (part).....	1,192	882	58.7	602	52.5	206	73.3	310	233	48	2.69	3.10
Williams township.....	185	150	41.3	124	38.7	17	52.9	35	29	11	2.69	2.97
York township.....	8,114	6,072	54.8	4,620	50.7	1,087	68.5	2,042	1,678	555	2.70	3.12
Austin city (part).....	12	10	80.0	10	80.0	0	(X)	2	2	1	3.50	4.00
Cabot city (part).....	7,568	5,621	55.8	4,252	51.6	1,033	69.4	1,947	1,594	526	2.70	3.14
Madison County.....	6,174	4,428	39.8	3,587	36.8	504	52.4	1,746	1,494	625	2.53	2.99
Alabam township.....	473	368	40.2	300	36.0	41	61.0	105	91	39	2.67	3.02
Bohannon township.....	238	169	40.2	137	36.5	20	55.0	69	61	30	2.65	3.18

Table 7.
Households and Families: 2010—Con.

[For information on confidentiality protection, nonsampling error, and definitions, see Selected Appendixes at <www.census.gov/prod/cen2010/cph-1-a.pdf>]

State County County Subdivision Place	Total households	Family households						Nonfamily households			Average size	
		Total		Husband-wife family		Female householder, no husband present		Total	Householder living alone		House- holds	Families
		Number	Percent with own children under 18 years	Number	Percent with own children under 18 years	Number	Percent with own children under 18 years		Total	65 years and over		
Madison County—Con.												
Boston township.....	77	56	28.6	43	23.3	7	28.6	21	18	7	2.18	2.46
Bowen township.....	185	135	41.5	112	39.3	17	52.9	50	44	21	2.63	3.09
California township.....	513	379	36.4	319	32.6	36	47.2	134	108	48	2.54	2.93
Hilburn township.....	140	91	30.8	81	28.4	6	16.7	49	36	10	2.21	2.69
St. Paul town.....	52	29	34.5	26	34.6	2	0.0	23	16	7	2.17	2.79
Japton township.....	165	126	42.9	109	39.4	7	71.4	39	33	18	2.67	3.03
Kentucky township.....	119	81	27.2	69	24.6	5	40.0	38	35	13	2.23	2.70
Kings River township.....	319	215	36.3	186	34.4	17	52.9	104	93	41	2.41	2.96
Lamar township.....	367	283	35.7	242	33.5	18	50.0	84	74	23	2.59	2.95
Lincoln township.....	96	67	26.9	52	26.9	9	44.4	29	23	6	2.39	2.84
Marble township.....	132	85	44.7	71	42.3	10	50.0	47	41	23	2.41	3.06
Mill Creek township.....	245	177	37.9	132	36.4	25	40.0	68	56	15	2.49	2.91
Prairie township.....	614	477	36.3	408	37.3	36	33.3	137	112	42	2.66	3.03
Hindsville town.....	26	19	21.1	16	25.0	1	0.0	7	6	1	2.35	2.68
Purdy township.....	115	87	44.8	77	42.9	3	66.7	28	26	10	2.73	3.14
Richland township.....	214	159	44.0	128	39.1	14	64.3	55	45	20	2.65	3.07
Valley township.....	217	144	33.3	122	28.7	12	58.3	73	60	18	2.38	2.88
Venus township.....	111	70	35.7	56	30.4	3	66.7	41	35	12	2.20	2.71
War Eagle township.....	1,556	1,062	48.0	779	44.0	196	58.2	494	435	202	2.54	3.09
Huntsville city.....	888	562	57.3	380	53.7	134	66.4	326	289	148	2.55	3.25
Wharton township.....	170	123	35.8	104	34.6	12	50.0	47	40	16	2.46	2.90
White River township.....	108	74	29.7	60	28.3	10	30.0	34	28	11	2.30	2.74
Marion County.....	7,411	4,990	29.0	4,111	24.2	606	51.7	2,421	2,096	994	2.23	2.69
Marion County township.....	7,411	4,990	29.0	4,111	24.2	606	51.7	2,421	2,096	994	2.23	2.69
Bull Shoals city.....	1,002	596	19.5	508	13.2	59	57.6	406	345	185	1.95	2.42
Flippin city.....	596	371	47.2	244	38.9	98	63.3	225	201	106	2.27	2.86
Pyatt town.....	85	59	47.5	42	38.1	14	71.4	26	24	13	2.60	3.12
Summit city.....	227	167	45.5	102	40.2	50	52.0	60	54	22	2.66	3.08
Yellville city.....	499	329	39.8	236	33.5	68	54.4	170	158	78	2.30	2.82
Miller County.....	17,219	11,685	42.3	7,906	35.9	2,933	57.0	5,534	4,713	1,691	2.44	2.95
Beech township.....	1,380	1,062	48.4	826	45.4	161	59.0	318	279	129	2.73	3.14
Fouke city.....	311	231	55.0	152	51.3	48	68.8	80	67	30	2.76	3.19
Cleveland township.....	1,133	900	46.0	715	43.9	116	52.6	233	198	75	2.77	3.12
Cut Off township.....	30	21	28.6	16	25.0	3	66.7	9	8	5	2.60	3.00
Days Creek township.....	403	301	36.2	242	30.6	33	60.6	102	83	32	2.56	2.95
Garland township.....	13,444	8,842	42.0	5,676	34.1	2,534	57.5	4,602	3,908	1,339	2.38	2.92
Texarkana city (part).....	12,032	7,801	42.8	4,844	34.2	2,389	58.2	4,231	3,581	1,208	2.36	2.92
Homan township.....	66	45	28.9	42	26.2	2	50.0	21	18	5	2.18	2.67
Texarkana city (part).....	0	0	(X)	0	(X)	0	(X)	0	0	0	0.00	0.00
Red River township.....	127	77	39.0	49	34.7	21	57.1	50	48	24	2.42	3.18
Garland town.....	105	62	38.7	37	29.7	19	63.2	43	41	21	2.30	3.02
Sulphur township.....	636	437	32.3	340	30.9	63	34.9	199	171	82	2.35	2.80
Mississippi County.....	17,741	12,160	46.0	7,669	39.1	3,483	59.8	5,581	4,816	1,734	2.58	3.12
Big Lake township.....	1,714	1,200	45.5	904	44.0	195	46.7	514	445	192	2.57	3.08
Manila city.....	1,288	891	46.8	648	45.2	167	47.9	397	349	148	2.55	3.07
Bowen township.....	1,450	1,119	54.6	691	48.8	315	65.7	331	273	71	2.87	3.25
Gosnell city (part).....	1,236	951	56.0	568	51.2	287	65.2	285	236	59	2.87	3.26
Burdette township.....	115	86	37.2	65	33.8	11	54.5	29	21	8	2.63	2.91
Burdette town.....	74	54	48.1	41	46.3	7	57.1	20	16	6	2.58	3.00
Canadian township.....	173	133	50.4	106	46.2	14	71.4	40	39	12	2.79	3.26
Carson township.....	105	72	37.5	51	27.5	9	55.6	33	27	11	2.46	2.90
Marie town.....	33	20	25.0	13	23.1	5	40.0	13	11	3	2.55	3.35
Chickasawba township.....	7,212	4,756	45.1	2,811	36.6	1,564	59.9	2,456	2,100	697	2.51	3.09
Blytheville city.....	6,242	4,003	45.8	2,210	35.6	1,481	61.1	2,239	1,922	638	2.48	3.10
Gosnell city (part).....	2	0	(X)	0	(X)	0	(X)	2	2	0	1.00	0.00
Dyess township.....	271	209	48.8	157	51.0	36	41.7	62	53	15	2.90	3.34
Dyess town.....	138	106	56.6	78	59.0	21	52.4	32	26	8	2.97	3.44
Fletcher township.....	512	364	45.6	181	35.9	159	56.6	148	132	39	2.76	3.31
Luxora city.....	429	298	47.7	130	36.2	153	58.2	131	120	36	2.75	3.36
Victoria town.....	14	9	44.4	8	37.5	1	100.0	5	2	0	2.64	2.89
Golden Lake township.....	381	261	43.3	183	36.1	58	58.6	120	106	36	2.56	3.12
Wilson city.....	351	242	44.2	166	36.7	58	58.6	109	97	34	2.57	3.15
Half Moon Lake township.....	219	163	42.3	115	33.9	28	71.4	56	41	19	2.74	3.11
Hector township.....	287	211	40.3	164	36.6	31	58.1	76	67	38	2.55	2.98
Dell town.....	97	65	35.4	47	34.0	10	50.0	32	31	15	2.30	2.88
Little River township.....	365	272	39.7	206	38.3	45	46.7	93	78	36	2.70	3.15
Etowah town.....	133	100	45.0	72	43.1	20	55.0	33	29	11	2.64	3.06
McGavock township.....	277	163	30.7	84	23.8	68	39.7	114	103	35	2.36	3.15
Joiner city.....	249	141	29.8	68	23.5	63	38.1	108	98	34	2.31	3.13
Monroe township.....	3,325	2,230	48.0	1,271	36.4	802	65.8	1,095	965	345	2.54	3.12
Keiser city.....	285	211	41.7	152	38.2	42	54.8	74	63	38	2.66	3.10
Osceola city.....	2,950	1,953	48.9	1,070	36.4	745	66.3	997	881	300	2.53	3.14
Neal township.....	997	692	45.7	513	42.5	110	58.2	305	271	137	2.57	3.10
Leachville city.....	778	533	46.3	385	43.6	90	55.6	245	218	111	2.56	3.09
Scott township.....	209	150	31.3	110	29.1	26	26.9	59	51	18	2.66	3.12
Bassett town.....	67	44	27.3	27	14.8	11	45.5	23	20	7	2.58	3.16
Whitton township.....	129	79	43.0	57	45.6	12	16.7	50	44	25	2.37	3.10

Table 7.
Households and Families: 2010—Con.

[For information on confidentiality protection, nonsampling error, and definitions, see Selected Appendixes at <www.census.gov/prod/cen2010/cph-1-a.pdf>]

State County County Subdivision Place	Total households	Family households						Nonfamily households			Average size	
		Total		Husband-wife family		Female householder, no husband present		Total	Householder living alone		House- holds	Families
		Number	Percent with own children under 18 years	Number	Percent with own children under 18 years	Number	Percent with own children under 18 years		Total	65 years and over		
Mississippi County—Con.												
Whitton township—Con.												
Birdsong town.....	23	8	25.0	6	33.3	2	0.0	15	14	6	1.78	3.13
Monroe County.....	3,481	2,216	36.6	1,473	30.8	586	49.0	1,265	1,142	509	2.32	2.93
Brinkley township.....	1,468	936	39.1	579	32.5	289	51.2	532	489	215	2.35	2.99
Brinkley city (part).....	1,321	815	40.9	481	34.1	273	53.1	506	464	202	2.34	3.04
Brown township.....	1	0	(X)	0	(X)	0	(X)	1	1	0	1.00	0.00
Cache township.....	813	496	39.1	337	33.2	135	51.1	317	283	136	2.25	2.87
Clarendon city.....	737	445	39.3	298	33.9	126	49.2	292	262	129	2.23	2.87
Cleburne township.....	25	17	29.4	14	28.6	1	0.0	8	7	3	2.48	3.12
Cypress Ridge township.....	135	94	29.8	83	32.5	5	0.0	41	36	13	2.51	3.03
Dixon township.....	92	63	27.0	49	24.5	10	30.0	29	24	15	2.45	2.98
Brinkley city (part).....	1	0	(X)	0	(X)	0	(X)	1	1	0	1.00	0.00
Duncan township.....	346	204	40.2	87	25.3	98	54.1	142	130	56	2.32	3.09
Holly Grove city.....	239	151	47.7	53	37.7	84	56.0	88	79	31	2.52	3.25
Greenfield township.....	102	62	30.6	47	34.0	7	0.0	40	34	14	2.27	2.97
Fargo town.....	42	24	37.5	15	40.0	3	0.0	18	17	6	2.33	3.25
Hindman township.....	38	26	23.1	21	19.0	2	50.0	12	11	6	2.39	2.92
Jackson township.....	63	39	15.4	35	14.3	3	33.3	24	20	9	1.92	2.36
Keevil township.....	77	55	34.5	40	37.5	10	20.0	22	18	9	2.22	2.60
Montgomery-Smalley township.....	63	37	32.4	24	20.8	8	50.0	26	23	9	2.13	2.81
Pine Ridge township.....	43	26	38.5	20	35.0	5	40.0	17	15	8	2.30	3.08
Raymond township.....	27	18	22.2	13	30.8	1	0.0	9	9	1	2.11	2.61
Richland township.....	69	49	26.5	46	26.1	2	0.0	20	20	9	2.32	2.84
Brinkley city (part).....	14	10	10.0	8	12.5	2	0.0	4	4	2	2.43	3.00
Roc Roe township.....	119	94	30.9	78	26.9	10	40.0	25	22	6	2.49	2.80
Roe town.....	42	37	27.0	30	16.7	5	60.0	5	3	2	2.71	2.81
Montgomery County.....	4,000	2,767	33.8	2,308	29.4	307	55.7	1,233	1,097	533	2.34	2.82
Alamo township.....	63	48	37.5	44	38.6	1	0.0	15	13	7	2.63	3.04
Black Springs township.....	249	172	27.9	148	26.4	16	31.3	77	65	30	2.31	2.77
Black Springs town.....	36	28	46.4	23	47.8	5	40.0	8	6	2	2.75	3.14
Caddo Gap township.....	319	244	38.5	215	34.9	22	63.6	75	69	29	2.73	3.12
Glenwood city (part).....	3	2	0.0	2	0.0	0	(X)	1	1	0	1.67	2.00
Caney township.....	409	324	44.1	263	40.7	38	57.9	85	75	34	2.78	3.14
Glenwood city (part).....	13	12	66.7	9	55.6	0	(X)	1	1	0	2.85	2.92
Center township.....	535	366	21.3	323	17.3	32	50.0	169	142	72	2.07	2.46
Fannie township.....	103	65	36.9	53	37.7	3	33.3	38	35	13	2.36	2.95
Hopper township.....	122	86	39.5	74	37.8	8	62.5	36	33	12	2.38	2.80
Mount Ida township.....	950	592	33.1	469	27.1	82	56.1	358	324	178	2.12	2.69
Mount Ida city.....	458	262	38.9	193	31.6	50	62.0	196	181	113	2.11	2.81
Norman township.....	365	240	39.6	185	30.8	41	75.6	125	113	53	2.35	2.90
Norman town.....	168	98	39.8	67	25.4	24	75.0	70	66	34	2.25	2.93
Oden township.....	378	278	36.7	237	31.6	23	65.2	100	85	39	2.50	2.91
Oden town.....	87	67	41.8	58	37.9	4	75.0	20	19	9	2.67	3.09
Pencil Bluff township.....	174	122	29.5	104	26.0	15	40.0	52	49	26	2.26	2.72
Sims township.....	153	111	27.9	91	23.1	13	38.5	42	38	18	2.36	2.77
Washita township.....	180	119	31.1	102	28.4	13	38.5	61	56	22	2.22	2.74
Nevada County.....	3,697	2,540	39.4	1,768	33.4	592	54.9	1,157	1,052	496	2.39	2.91
Alabama township.....	126	85	29.4	66	27.3	15	26.7	41	39	19	2.21	2.76
Albany township.....	212	153	41.2	121	39.7	15	53.3	59	53	24	2.49	2.94
Boughton township.....	164	123	39.0	100	38.0	12	50.0	41	34	17	2.76	3.21
Caney township.....	231	152	42.8	107	36.4	33	60.6	79	73	34	2.33	2.90
Cale town.....	32	23	30.4	17	29.4	3	33.3	9	8	2	2.47	2.78
Rosston town.....	114	68	54.4	44	56.8	17	52.9	46	45	21	2.29	3.04
Emmet township.....	284	192	38.5	127	30.7	48	54.2	92	81	47	2.39	2.91
Emmet city (part).....	191	135	38.5	84	31.0	37	51.4	56	51	31	2.49	2.96
Georgia township.....	104	75	37.3	61	37.7	11	36.4	29	27	13	2.43	2.92
Jackson township.....	46	29	34.5	19	21.1	8	62.5	17	15	11	2.28	2.97
Leake township.....	45	22	9.1	14	14.3	1	0.0	23	22	12	1.93	2.82
Missouri township.....	1,724	1,165	43.3	712	34.8	375	57.3	559	513	224	2.38	2.91
Prescott city.....	1,322	873	45.1	470	34.7	340	58.8	449	414	176	2.37	2.93
Parker township.....	258	189	34.9	159	32.7	21	42.9	69	60	23	2.43	2.88
Bodcaw town.....	57	44	31.8	37	32.4	5	40.0	13	10	3	2.42	2.75
Redland township.....	182	135	34.8	115	31.3	12	58.3	47	43	20	2.46	2.90
Taylor township.....	226	153	31.4	121	27.3	24	50.0	73	67	38	2.32	2.86
Willisville town.....	62	48	27.1	40	20.0	5	80.0	14	12	6	2.45	2.77
Union township.....	95	67	31.3	46	23.9	17	52.9	28	25	14	2.27	2.70
Bluff City town.....	58	40	30.0	26	19.2	12	58.3	18	16	8	2.14	2.55
Reader CDP (part).....	5	4	75.0	2	100.0	1	0.0	1	1	0	3.40	3.75
Newton County.....	3,571	2,383	34.2	1,963	31.5	282	45.7	1,188	1,039	482	2.32	2.85
Big Creek township.....	119	69	33.3	56	28.6	9	44.4	50	45	23	2.05	2.72
Boston township.....	34	16	18.8	15	13.3	0	(X)	18	17	9	1.91	2.88
Grove township.....	372	260	38.5	193	36.8	49	49.0	112	93	45	2.44	2.89
Western Grove town.....	171	110	38.2	75	33.3	30	50.0	61	55	26	2.25	2.87
Hasty township.....	108	83	36.1	66	34.8	7	42.9	25	23	10	2.48	2.84
Hickory Grove township.....	60	37	32.4	36	33.3	1	0.0	23	23	13	2.15	2.86
Hudson township.....	151	83	34.9	62	33.9	11	27.3	68	62	29	2.17	3.00

Table 7.
Households and Families: 2010—Con.

[For information on confidentiality protection, nonsampling error, and definitions, see Selected Appendixes at <www.census.gov/prod/cen2010/cph-1-a.pdf>]

State County County Subdivision Place	Total households	Family households						Nonfamily households			Average size	
		Total		Husband-wife family		Female householder, no husband present		Total	Householder living alone		House- holds	Families
		Number	Percent with own children under 18 years	Number	Percent with own children under 18 years	Number	Percent with own children under 18 years		Total	65 years and over		
Newton County—Con.												
Jackson township.....	719	434	38.7	340	35.0	65	52.3	285	259	116	2.18	2.85
Jasper city.....	224	102	42.2	71	31.0	27	70.4	122	115	51	1.85	2.75
Jefferson township.....	124	80	32.5	72	29.2	4	50.0	44	30	12	2.29	2.79
Jones township.....	13	6	66.7	4	75.0	2	50.0	7	7	5	2.23	3.50
Kentucky township.....	26	15	33.3	14	35.7	0	(X)	11	10	1	2.31	3.20
Lincoln township.....	100	73	37.0	59	37.3	9	44.4	27	24	13	2.48	2.95
Low Gap township.....	119	87	31.0	76	27.6	6	33.3	32	25	10	2.25	2.57
Marble Falls township.....	379	262	34.4	220	31.8	30	50.0	117	97	28	2.46	2.96
Murray township.....	85	56	19.6	47	21.3	5	0.0	29	25	9	2.02	2.46
Osage township.....	101	70	25.7	60	20.0	7	71.4	31	27	15	2.36	2.74
Pleasant Hill township.....	188	126	22.2	107	18.7	9	33.3	62	61	29	2.05	2.52
Plumlee township.....	102	76	22.4	61	18.0	13	30.8	26	21	13	2.19	2.53
Polk township.....	100	68	29.4	60	26.7	5	60.0	32	26	11	2.24	2.63
Ponca township.....	65	45	26.7	39	28.2	5	0.0	20	17	8	2.43	2.98
Prairie township.....	101	74	31.1	64	28.1	7	28.6	27	22	9	2.50	2.85
Richland township.....	117	78	34.6	68	29.4	8	62.5	39	33	15	2.40	2.96
Van Buren township.....	67	54	42.6	49	40.8	4	75.0	13	10	3	2.76	3.04
White township.....	321	231	39.4	195	37.9	26	46.2	90	82	56	2.59	3.13
Ouachita County.....	11,003	7,245	38.7	4,786	32.1	1,980	53.5	3,758	3,354	1,382	2.34	2.89
Bethesda township.....	94	50	20.0	39	15.4	9	33.3	44	42	16	1.88	2.58
Bradley township.....	819	555	53.7	391	49.4	122	63.1	264	211	69	2.56	3.11
East Camden town.....	366	231	60.2	117	48.7	88	73.9	135	105	25	2.49	3.06
Bragg township.....	191	132	28.0	97	25.8	32	34.4	59	54	24	2.43	3.02
Bridge Creek township.....	262	188	31.4	157	31.2	22	31.8	74	62	26	2.44	2.86
Carroll township.....	98	71	39.4	53	39.6	12	33.3	27	23	8	2.63	3.10
Cleveland township.....	104	67	31.3	50	34.0	11	9.1	37	35	9	2.23	2.87
Bearden city (part).....	0	0	(X)	0	(X)	0	(X)	0	0	0	0.00	0.00
Ecore Fabre township.....	3,975	2,446	43.0	1,310	29.8	984	60.4	1,529	1,383	559	2.28	2.92
Camden city (part).....	3,597	2,181	45.2	1,086	31.3	959	61.2	1,416	1,287	514	2.28	2.95
Freeo township.....	170	115	34.8	81	29.6	26	42.3	55	50	15	2.36	2.88
Jefferson township.....	101	64	25.0	43	20.9	12	33.3	37	35	13	2.10	2.66
Lafayette township.....	2,485	1,731	33.9	1,243	29.5	373	46.9	754	691	304	2.33	2.80
Camden city (part).....	1,554	1,070	37.6	700	32.6	292	49.0	484	444	192	2.35	2.84
Liberty township.....	30	16	31.3	10	30.0	3	66.7	14	13	5	2.23	3.19
Marion township.....	334	236	30.9	189	30.2	34	26.5	98	92	35	2.29	2.75
Red Hill township.....	382	218	29.8	160	26.9	39	35.9	164	140	65	2.07	2.67
Chidester city.....	141	77	27.3	51	29.4	21	28.6	64	59	21	2.04	2.78
Reader CDP (part).....	18	14	42.9	11	36.4	3	66.7	4	3	2	2.72	3.14
River township.....	22	18	27.8	15	26.7	2	50.0	4	3	1	3.18	3.56
Smackover township.....	519	347	34.3	210	26.2	121	47.9	172	151	66	2.40	2.93
Stephens city.....	374	245	36.3	136	26.5	96	50.0	129	114	50	2.38	2.94
Union township.....	576	389	38.6	245	33.5	104	49.0	187	170	78	2.40	2.93
Bearden city (part).....	407	276	39.9	161	33.5	84	51.2	131	119	50	2.37	2.85
Valley township.....	509	371	40.7	304	39.1	45	48.9	138	111	53	2.54	2.95
Washington township.....	332	231	39.4	189	37.0	29	51.7	101	88	36	2.43	2.91
Louann town.....	62	43	46.5	34	47.1	8	50.0	19	17	9	2.65	3.21
Perry County.....	4,170	2,937	38.1	2,292	34.0	448	54.7	1,233	1,077	456	2.47	2.94
Aplin township.....	100	72	37.5	61	37.7	10	30.0	28	23	12	2.31	2.72
Casa township.....	216	139	39.6	110	35.5	20	55.0	77	68	34	2.41	3.01
Casa town.....	69	44	40.9	30	33.3	8	50.0	25	21	8	2.48	3.05
Cherry Hill township.....	112	81	33.3	64	32.8	12	33.3	31	26	10	2.37	2.77
Fourche Lafave township.....	700	491	46.6	328	39.0	126	65.1	209	185	91	2.47	2.94
Perryville city.....	568	388	49.7	256	41.8	104	67.3	180	163	78	2.45	2.97
Houston township.....	336	241	39.0	186	36.0	37	54.1	95	86	42	2.46	2.93
Houston town.....	80	49	38.8	35	25.7	9	77.8	31	28	13	2.16	2.80
Kenney township.....	49	32	25.0	23	26.1	6	33.3	17	13	5	2.31	2.78
Lake township.....	268	184	37.5	132	34.1	36	38.9	84	72	23	2.48	2.95
Perry town.....	108	74	37.8	52	36.5	19	36.8	34	30	11	2.50	3.01
Maumelle township.....	205	149	30.2	129	27.1	13	30.8	56	50	26	2.32	2.72
New Tennessee township.....	80	46	28.3	39	28.2	3	0.0	34	31	11	2.06	2.70
Perry township.....	329	252	41.7	205	38.0	30	63.3	77	67	22	2.74	3.15
Bigelow town.....	117	85	43.5	62	37.1	16	62.5	32	30	11	2.69	3.24
Fourche town.....	25	17	35.3	16	31.3	1	100.0	8	7	2	2.48	3.06
Petit Jean township.....	185	126	46.0	101	42.6	20	65.0	59	54	19	2.54	3.07
Adona city.....	81	56	46.4	44	40.9	11	72.7	25	23	10	2.58	3.11
Rankin township.....	567	379	29.6	288	24.7	58	46.6	188	162	73	2.29	2.77
Rose Creek township.....	82	59	37.3	54	35.2	3	66.7	23	20	11	2.54	2.98
Tyler township.....	104	71	31.0	62	24.2	6	100.0	33	29	15	2.28	2.75
Union township.....	355	265	39.6	212	35.8	36	55.6	90	74	23	2.65	3.10
Union Valley township.....	128	95	36.8	83	36.1	6	50.0	33	30	21	2.47	2.89
Wye township.....	354	255	36.9	215	34.0	26	57.7	99	87	18	2.64	3.11
Phillips County.....	8,491	5,612	42.7	2,928	31.9	2,192	57.6	2,879	2,553	1,033	2.53	3.16
Big Creek township.....	172	118	33.1	65	26.2	46	41.3	54	47	19	2.47	3.01
Cleburne township.....	271	194	32.0	140	26.4	36	47.2	77	70	29	2.44	2.90
Cleveland township.....	83	57	33.3	45	24.4	10	60.0	26	26	14	2.39	2.89
Cypress township.....	72	41	36.6	26	15.4	14	78.6	31	29	17	2.11	2.83
Hickory Ridge township.....	663	418	35.2	220	27.3	161	47.8	245	216	114	2.34	2.95

Table 7.
Households and Families: 2010—Con.

[For information on confidentiality protection, nonsampling error, and definitions, see Selected Appendixes at <www.census.gov/prod/cen2010/cph-1-a.pdf>]

State County County Subdivision Place	Total households	Family households						Nonfamily households			Average size	
		Total		Husband-wife family		Female householder, no husband present		Total	Householder living alone		House- holds	Families
		Number	Percent with own children under 18 years	Number	Percent with own children under 18 years	Number	Percent with own children under 18 years		Total	65 years and over		
Phillips County—Con.												
Hickory Ridge township—Con.												
Marvell city.....	513	318	38.7	156	28.8	136	51.5	195	172	88	2.31	2.95
Hicksville township.....	100	58	32.8	38	31.6	13	15.4	42	31	18	2.31	2.97
Honor township.....	3,726	2,486	46.4	1,165	33.7	1,084	60.3	1,240	1,104	409	2.59	3.22
Helena-West Helena city (part).....	2,910	1,930	47.4	844	34.1	909	60.0	980	874	300	2.61	3.26
Lake township.....	19	9	33.3	5	20.0	1	100.0	10	9	3	2.16	2.89
Marion township.....	232	163	41.1	110	38.2	39	48.7	69	61	34	2.54	3.04
Mooney township.....	71	54	24.1	39	20.5	13	38.5	17	16	5	2.52	2.94
St. Francis township.....	1,811	1,128	44.8	522	30.1	514	61.7	683	593	216	2.51	3.23
Helena-West Helena city (part).....	1,766	1,096	45.3	500	30.4	507	61.9	670	584	213	2.51	3.25
Spring Creek township.....	680	505	38.2	356	36.8	115	44.3	175	165	78	2.63	3.12
Lake View city (part).....	1	0	(X)	0	(X)	0	(X)	1	1	0	1.00	0.00
Lexa town.....	118	80	38.8	54	33.3	21	57.1	38	38	19	2.42	3.04
Tappan township.....	591	381	42.5	197	30.5	146	56.8	210	186	77	2.54	3.24
Elaine city.....	245	163	44.8	74	29.7	68	60.3	82	73	29	2.60	3.27
Lake View city (part).....	162	105	53.3	41	39.0	60	60.0	57	49	18	2.73	3.49
Pike County.....	4,457	3,140	41.2	2,480	37.4	468	54.7	1,317	1,165	582	2.49	2.97
Antoine township.....	301	221	41.2	194	39.7	15	53.3	80	70	31	2.63	3.03
Kirby CDP (part).....	218	159	39.6	134	36.6	14	57.1	59	54	27	2.50	2.96
Brewer township.....	114	93	41.9	74	39.2	10	70.0	21	16	7	2.71	2.96
Clark township.....	1,375	976	47.3	735	42.7	181	59.7	399	357	174	2.62	3.13
Glenwood city (part).....	845	567	50.1	402	44.5	129	64.3	278	254	133	2.52	3.11
Eagle township.....	108	82	34.1	66	33.3	9	33.3	26	22	14	2.64	3.06
Kirby CDP (part).....	9	7	42.9	4	25.0	2	50.0	2	2	1	2.67	2.86
Missouri township.....	346	219	39.3	173	34.7	35	57.1	127	115	57	2.25	2.89
Delight city.....	135	76	43.4	58	36.2	13	69.2	59	53	32	2.07	2.76
Mountain township.....	102	76	30.3	67	29.9	6	50.0	26	22	12	2.44	2.86
Muddy Fork township.....	94	81	39.5	72	38.9	7	28.6	13	13	3	2.65	2.86
Pike City township.....	81	55	38.2	46	34.8	8	50.0	26	19	10	2.33	2.80
Saline township.....	166	124	33.9	107	29.9	12	50.0	42	38	17	2.43	2.85
Self Creek township.....	271	187	42.2	150	39.3	22	54.5	84	77	40	2.53	3.10
Daisy town.....	48	32	34.4	24	33.3	4	25.0	16	15	5	2.40	2.94
Kirby CDP (part).....	81	59	47.5	51	43.1	4	50.0	22	20	11	2.68	3.22
Thompson township.....	976	665	39.2	506	33.6	112	54.5	311	272	146	2.37	2.85
Murfreesboro city.....	654	427	41.5	293	33.1	97	58.8	227	201	112	2.35	2.86
White township.....	268	189	33.3	160	31.3	18	50.0	79	71	35	2.31	2.76
Wolf Creek township.....	255	172	39.5	130	39.2	33	39.4	83	73	36	2.40	2.94
Antoine town.....	54	32	40.6	25	40.0	3	33.3	22	20	13	2.17	2.84
Poinsett County.....	9,754	6,796	40.1	4,757	35.3	1,477	52.2	2,958	2,592	1,121	2.49	2.98
Bolivar township.....	1,680	1,206	41.2	854	37.1	254	52.4	474	415	187	2.57	3.04
Harrisburg city.....	851	583	43.7	381	39.1	157	55.4	268	242	113	2.51	3.04
Dobson township.....	73	45	35.6	35	31.4	6	66.7	28	21	13	2.33	2.93
Greenfield township.....	461	359	34.8	291	33.7	48	35.4	102	92	29	2.56	2.92
Greenwood township.....	1,012	699	38.2	474	34.6	160	46.3	313	278	119	2.46	2.96
Lepanto city.....	776	519	39.3	328	35.7	145	47.6	257	229	102	2.44	2.99
Little River township.....	1,521	1,022	39.9	648	34.0	274	51.8	499	447	192	2.40	2.95
Marked Tree city.....	1,028	660	42.0	378	34.9	231	53.7	368	334	145	2.37	3.00
Lunsford township.....	134	94	25.5	67	26.9	12	16.7	40	37	19	2.42	2.93
Owen township.....	259	167	29.9	125	25.6	26	38.5	92	79	35	2.32	2.89
Fisher city.....	96	59	37.3	45	35.6	12	33.3	37	33	12	2.32	3.03
Waldenburg town.....	29	16	25.0	10	20.0	4	25.0	13	10	7	2.10	2.81
Scott township.....	387	291	37.5	235	34.0	34	47.1	96	80	32	2.61	3.01
Tyrone township.....	417	284	40.8	221	38.0	44	56.8	133	113	53	2.39	2.93
Tyrone city.....	324	216	41.7	160	38.1	39	56.4	108	94	49	2.35	2.91
West Prairie township.....	363	266	39.5	204	34.2	42	52.4	97	82	49	2.46	2.85
Weiner city.....	286	209	39.7	155	34.3	36	52.8	77	65	39	2.50	2.92
Willis township.....	3,447	2,363	42.7	1,603	36.6	577	56.5	1,084	948	393	2.50	3.02
Trumann city.....	2,899	1,947	44.1	1,260	37.1	522	58.0	952	829	348	2.48	3.03
Polk County.....	8,450	5,878	38.2	4,712	34.4	815	53.9	2,572	2,258	1,121	2.43	2.92
Acorn township.....	605	442	39.6	348	33.3	61	67.2	163	140	55	2.48	2.90
Mena city (part).....	37	19	47.4	10	40.0	6	50.0	18	13	4	2.38	2.89
Big Fork township.....	89	58	25.9	48	25.0	7	28.6	31	29	13	2.08	2.59
Cedar township.....	66	51	33.3	44	29.5	5	60.0	15	13	6	2.58	2.92
Center township.....	3,126	1,996	38.9	1,543	34.2	339	52.5	1,130	1,020	580	2.27	2.85
Mena city (part).....	2,435	1,476	40.7	1,099	34.9	288	55.9	959	866	496	2.22	2.86
Cove township.....	543	400	35.0	324	33.6	53	37.7	143	124	62	2.54	2.95
Hattfield town.....	162	115	38.3	92	34.8	17	52.9	47	45	27	2.55	3.06
Eagle township.....	248	173	37.0	143	33.6	18	38.9	75	65	34	2.48	2.95
Faulkner township.....	2	2	50.0	2	50.0	0	(X)	0	0	0	6.50	6.50
Freedom township.....	213	149	28.9	125	28.8	17	23.5	64	54	26	2.26	2.73
Fulton township.....	279	218	31.7	187	29.4	20	50.0	61	50	23	2.53	2.84
Gap Springs township.....	50	29	20.7	26	19.2	3	33.3	21	17	5	1.96	2.52
Mill Creek township.....	98	77	22.1	65	20.0	8	0.0	21	17	5	2.36	2.65
Mountain township.....	282	215	32.1	184	28.8	20	55.0	67	61	19	2.38	2.75
Ouachita township.....	379	289	40.1	242	38.4	29	51.7	90	75	27	2.61	3.01
Ozark township.....	878	649	49.0	511	45.6	92	69.6	229	194	81	2.82	3.29
Grannis city.....	196	142	48.6	115	46.1	17	76.5	54	46	17	2.83	3.35

Table 7.
Households and Families: 2010—Con.

[For information on confidentiality protection, nonsampling error, and definitions, see Selected Appendixes at <www.census.gov/prod/cen2010/cph-1-a.pdf>]

State County County Subdivision Place	Total households	Family households						Nonfamily households			Average size	
		Total		Husband-wife family		Female householder, no husband present		Total	Householder living alone		House- holds	Families
		Number	Percent with own children under 18 years	Number	Percent with own children under 18 years	Number	Percent with own children under 18 years		Total	65 years and over		
Polk County—Con.												
Ozark township—Con.												
Wickes town.....	249	182	59.9	128	60.2	37	62.2	67	55	19	3.03	3.57
Potter township.....	745	533	35.8	443	31.4	65	60.0	212	186	92	2.38	2.81
Mena city (part).....	33	22	31.8	17	41.2	3	0.0	11	9	5	2.33	2.86
Rich Mountain township.....	59	41	29.3	36	27.8	0	(X)	18	14	5	2.37	2.83
White township.....	788	556	39.0	441	35.4	78	56.4	232	199	88	2.51	3.00
Cove town.....	149	100	39.0	74	37.8	21	52.4	49	42	18	2.56	3.15
Vandervoort town.....	32	23	43.5	16	50.0	6	33.3	9	8	2	2.72	3.17
Pope County.....	23,353	16,155	43.1	12,324	38.7	2,678	59.6	7,198	5,819	2,137	2.50	2.98
Bayliss township.....	326	244	37.3	210	34.3	22	68.2	82	69	26	2.53	2.94
Burnett township.....	193	146	40.4	124	40.3	14	50.0	47	40	18	2.62	3.03
Center township.....	209	152	39.5	124	34.7	15	53.3	57	45	16	2.50	2.84
Clark township.....	1,309	1,004	36.5	811	33.4	137	45.3	335	272	101	2.53	2.88
London city.....	403	285	42.8	210	40.5	54	48.1	118	90	33	2.58	2.96
Convenience township.....	355	260	37.3	202	32.2	40	55.0	95	85	40	2.51	2.92
Dover township.....	2,232	1,672	39.8	1,376	36.8	190	56.8	560	470	181	2.56	2.94
Dover city.....	589	361	47.4	249	41.4	74	64.9	228	196	91	2.34	2.94
Russellville city (part).....	48	30	26.7	27	29.6	2	0.0	18	16	7	2.15	2.57
Freeman township.....	46	33	30.3	29	31.0	2	50.0	13	11	4	2.22	2.58
Galla township.....	1,664	1,309	45.3	1,060	44.1	157	54.1	355	276	113	2.81	3.15
Pottsville city (part).....	942	730	47.9	587	47.5	99	55.6	212	171	60	2.79	3.16
Russellville city (part).....	142	108	60.2	63	58.7	24	58.3	34	25	15	3.15	3.47
Griffin township.....	320	238	40.8	191	36.6	30	60.0	82	75	37	2.62	3.06
Gum Log township.....	624	516	43.0	458	40.8	40	67.5	108	87	34	2.75	3.04
Illinois township.....	11,114	6,901	46.5	4,784	40.1	1,556	64.1	4,213	3,333	1,143	2.39	2.97
Pottsville city (part).....	85	55	54.5	43	55.8	6	50.0	30	27	9	2.52	3.25
Russellville city (part).....	10,128	6,245	46.7	4,278	40.0	1,456	64.1	3,883	3,060	1,064	2.38	2.96
Jackson township.....	440	310	46.5	233	46.4	55	47.3	130	116	45	2.52	3.07
Hector town.....	172	125	51.2	94	48.9	24	62.5	47	44	16	2.62	3.15
Liberty township.....	338	253	36.8	217	33.6	21	66.7	85	76	37	2.48	2.88
Martin township.....	616	462	36.6	368	32.9	59	52.5	154	126	51	2.58	2.95
Moreland township.....	266	202	39.6	153	34.0	29	51.7	64	47	18	2.63	2.97
Phoenix township.....	129	85	32.9	77	33.8	3	33.3	44	40	16	2.43	3.05
Smyrna township.....	75	58	36.2	56	35.7	1	100.0	17	11	5	2.49	2.79
Valley township.....	1,228	954	40.4	812	39.2	94	45.7	274	222	73	2.65	2.99
Wilson township.....	1,839	1,356	41.9	1,039	38.2	213	54.0	483	418	179	2.55	2.97
Atkins city.....	1,186	849	42.4	628	38.7	144	52.1	337	300	133	2.48	2.92
Prairie County.....	3,685	2,539	36.1	1,938	31.7	405	51.9	1,146	1,022	462	2.33	2.82
Belcher township.....	28	22	31.8	20	30.0	0	(X)	6	6	4	2.61	2.95
Bullard township.....	67	49	42.9	43	39.5	1	100.0	18	16	10	2.57	3.04
Calhoun township.....	123	81	44.4	65	38.5	7	71.4	42	38	19	2.44	3.02
Center township.....	199	158	35.4	135	34.1	11	54.5	41	35	23	2.38	2.67
Hazen city (part).....	0	0	(X)	0	(X)	0	(X)	0	0	0	0.00	0.00
Des Arc township.....	112	85	30.6	75	29.3	5	60.0	27	25	13	2.43	2.84
Hazen township.....	740	494	37.9	368	32.6	82	57.3	246	216	97	2.32	2.84
Hazen city (part).....	599	395	38.5	291	33.7	73	57.5	204	179	76	2.36	2.92
Hickory Plain township.....	251	185	38.9	157	35.7	21	57.1	66	56	17	2.45	2.88
Lower Surrounded Hill township.....	261	187	35.3	133	30.1	38	47.4	74	62	26	2.45	2.88
Fredonia (Biscoe) town.....	143	103	35.9	71	32.4	25	44.0	40	36	8	2.54	3.01
Roc Roe township.....	182	134	30.6	108	28.7	16	50.0	48	45	25	2.34	2.76
Ulm town.....	77	50	32.0	36	33.3	6	33.3	27	25	16	2.21	2.74
Tyler township.....	100	69	24.6	60	25.0	7	14.3	31	30	16	2.21	2.67
Union township.....	57	48	45.8	40	37.5	4	75.0	9	9	4	2.58	2.85
Upper Surrounded Hill township.....	33	23	26.1	16	25.0	6	33.3	10	10	5	2.36	2.83
Watensaw township.....	588	371	36.4	256	28.5	83	54.2	217	194	68	2.17	2.71
De Vails Bluff city.....	295	176	37.5	96	26.0	65	52.3	119	111	41	2.10	2.70
Hazen city (part).....	0	0	(X)	0	(X)	0	(X)	0	0	0	0.00	0.00
White River township.....	944	633	35.4	462	31.2	124	47.6	311	280	135	2.30	2.83
Des Arc city.....	714	466	37.3	316	33.5	110	48.2	248	226	112	2.30	2.88
Pulaski County.....	158,772	98,422	44.6	65,062	38.8	26,368	58.9	60,350	50,425	13,775	2.36	2.99
Big Rock township.....	92,092	54,854	44.8	35,320	39.3	15,539	57.9	37,238	31,086	8,124	2.32	3.00
Alexander city (part).....	86	62	46.8	36	47.2	18	55.6	24	19	8	2.74	3.19
Cammack Village city.....	371	208	44.2	156	41.7	43	48.8	163	140	39	2.07	2.77
College Station CDP.....	236	133	30.8	49	20.4	58	36.2	103	93	32	2.30	3.06
Hensley CDP.....	62	36	27.8	21	42.9	11	9.1	26	22	5	2.24	2.97
Landmark CDP.....	1,413	993	33.2	732	28.4	178	50.6	420	343	133	2.52	2.97
Little Rock city.....	82,018	47,799	46.4	29,978	40.7	14,326	59.2	34,219	28,564	7,208	2.30	3.00
Natural Steps CDP.....	167	131	26.0	117	24.8	10	30.0	36	30	9	2.55	2.89
Roland CDP.....	300	221	34.4	178	34.3	28	32.1	79	73	28	2.49	2.92
Sweet Home CDP.....	353	229	29.7	136	21.3	74	47.3	124	108	48	2.41	3.03
Woodson CDP.....	165	104	26.0	55	20.0	37	37.8	61	53	24	2.44	3.01
Wrightsville city.....	313	209	33.5	109	32.1	83	36.1	104	94	43	2.55	3.20
Hill township.....	66,680	43,568	44.4	29,742	38.3	10,829	60.2	23,112	19,339	5,651	2.41	2.97
Gibson CDP.....	1,293	999	44.3	776	42.7	163	49.7	242	242	86	2.74	3.11
Jacksonville city.....	10,936	7,373	49.3	4,812	41.8	2,020	65.2	3,563	2,967	827	2.52	3.05
McAlmont CDP.....	705	469	49.3	195	29.2	230	57.4	236	203	52	2.66	3.27
Maumelle city.....	6,931	5,026	47.4	4,186	43.4	657	68.9	1,905	1,611	512	2.48	2.93

Table 7.
Households and Families: 2010—Con.

[For information on confidentiality protection, nonsampling error, and definitions, see Selected Appendixes at <www.census.gov/prod/cen2010/cph-1-a.pdf>]

State County County Subdivision Place	Total households	Family households						Nonfamily households			Average size	
		Total		Husband-wife family		Female householder, no husband present		Total	Householder living alone		House- holds	Families
		Number	Percent with own children under 18 years	Number	Percent with own children under 18 years	Number	Percent with own children under 18 years		Total	65 years and over		
Pulaski County—Con.												
Hill township—Con.												
North Little Rock city.....	26,530	15,694	44.1	9,277	35.5	5,146	59.8	10,836	9,073	2,559	2.32	2.98
Scott CDP (part).....	18	14	14.3	11	18.2	2	0.0	4	4	2	2.78	3.21
Sherwood city.....	12,207	8,314	44.8	6,175	40.3	1,692	60.5	3,893	3,291	976	2.41	2.92
Randolph County.....	7,299	4,997	38.5	3,878	34.6	783	53.3	2,302	2,019	1,027	2.41	2.92
Baker township.....	23	13	38.5	13	38.5	0	(X)	10	10	4	2.39	3.46
Bristow township.....	93	69	34.8	45	26.7	20	60.0	24	22	8	2.32	2.72
Butler township.....	20	16	43.8	15	46.7	0	(X)	4	4	2	2.85	3.31
Columbia township.....	265	204	35.8	154	27.3	34	61.8	61	56	37	2.50	2.84
Current River township.....	183	132	43.9	107	40.2	15	73.3	51	43	19	2.56	3.01
Biggers town.....	136	98	44.9	79	39.2	12	75.0	38	31	12	2.55	2.97
Dalton township.....	109	70	34.3	58	32.8	8	62.5	39	33	19	2.33	2.91
Demun township.....	3,364	2,173	42.8	1,547	38.0	458	57.0	1,191	1,052	579	2.36	2.93
Pocahontas city.....	2,744	1,693	45.0	1,157	39.3	407	59.2	1,051	929	514	2.32	2.94
East Roanoke township.....	204	151	31.8	129	31.0	14	14.3	53	38	17	2.50	2.83
Eleven town township.....	119	76	27.6	64	28.1	7	14.3	43	37	15	2.33	2.83
Foster township.....	259	209	30.6	180	31.7	19	26.3	50	44	23	2.57	2.86
Ingram township.....	91	65	40.0	56	32.1	7	85.7	26	25	10	2.47	2.98
Jackson township.....	86	57	52.6	48	52.1	6	50.0	29	27	10	2.80	3.65
Janes Creek township.....	292	193	33.7	162	30.9	18	38.9	99	90	42	2.40	3.02
Ravenden Springs town.....	56	30	26.7	27	25.9	1	100.0	26	24	12	2.11	2.97
Little Black township.....	244	171	33.9	146	30.1	19	57.9	73	62	29	2.40	2.87
O'Kean township.....	119	86	41.9	67	40.3	12	50.0	33	26	7	2.47	2.92
O'Kean town.....	80	59	33.9	47	29.8	9	44.4	21	15	4	2.43	2.80
Reyno township.....	216	144	38.9	107	34.6	28	46.4	72	60	22	2.45	2.97
Reyno city.....	185	124	38.7	89	33.7	26	46.2	61	51	20	2.46	2.95
Richardson township.....	341	237	33.8	181	28.7	45	46.7	104	95	51	2.36	2.86
Maynard town (part).....	177	115	33.0	83	27.7	27	48.1	62	57	27	2.28	2.83
Running Lake township.....	86	52	26.9	46	28.3	3	33.3	34	29	9	2.41	3.13
Shiloh township.....	285	239	40.6	211	37.4	18	66.7	46	41	20	2.62	2.84
Siloam township.....	137	90	28.9	72	22.2	9	55.6	47	40	18	2.15	2.61
Maynard town (part).....	10	7	28.6	5	0.0	1	100.0	3	2	0	2.30	2.57
Spring River township.....	134	98	38.8	82	37.8	8	37.5	36	30	14	2.57	3.00
Union township.....	50	33	21.2	28	17.9	3	33.3	17	15	9	2.22	2.76
Warm Springs township.....	104	64	32.8	54	27.8	6	33.3	40	37	12	2.14	2.77
Water Valley township.....	113	81	38.3	74	39.2	4	25.0	32	29	15	2.56	3.10
West Roanoke township.....	320	241	32.0	203	30.5	20	30.0	79	66	33	2.49	2.83
Wiley township.....	42	33	27.3	29	27.6	2	50.0	9	8	3	2.64	3.00
St. Francis County.....	9,616	6,531	42.7	3,828	32.5	2,250	59.8	3,085	2,760	1,058	2.51	3.08
Black Fish township.....	46	31	32.3	23	34.8	6	33.3	15	12	6	2.41	2.97
Franks township.....	363	256	35.5	191	33.5	36	33.3	107	92	41	2.54	3.04
Forrest City city (part).....	11	11	63.6	6	50.0	1	100.0	0	0	0	4.18	3.91
Garland township.....	690	480	45.2	237	27.4	205	65.4	210	188	71	2.48	2.99
Hughes city.....	591	402	46.8	181	27.1	188	66.5	189	173	67	2.44	2.99
Goodwin township.....	175	129	32.6	102	27.5	21	42.9	46	43	23	2.57	3.05
Griggs township.....	310	206	38.3	134	30.6	50	52.0	104	97	49	2.41	2.97
Madison city (part).....	0	0	(X)	0	(X)	0	(X)	0	0	0	0.00	0.00
Widener town.....	108	72	34.7	36	16.7	30	50.0	36	36	16	2.53	3.08
Heth township.....	228	150	32.7	113	31.9	24	33.3	78	64	32	2.53	3.07
Jennette town (part).....	0	0	(X)	0	(X)	0	(X)	0	0	0	0.00	0.00
Johnson township.....	855	636	35.2	503	32.8	95	42.1	219	203	75	2.48	2.89
L'Anguille township.....	277	189	31.2	139	23.7	31	58.1	88	81	33	2.35	2.90
Madison township.....	5,136	3,408	48.9	1,638	35.5	1,551	63.7	1,728	1,542	526	2.56	3.18
Forrest City city (part).....	4,375	2,891	50.7	1,302	36.7	1,410	64.5	1,484	1,323	434	2.56	3.19
Madison city (part).....	294	198	42.9	96	29.2	85	56.5	96	90	31	2.62	3.23
Prairie township.....	492	337	36.2	228	31.6	93	48.4	155	147	68	2.43	3.00
Palestine city.....	278	184	42.4	118	33.9	56	60.7	94	87	42	2.45	3.07
Telico township.....	868	596	31.9	438	28.1	117	42.7	272	239	111	2.45	2.97
Caldwell town.....	223	160	31.9	112	26.8	34	44.1	63	54	21	2.49	2.95
Coit city.....	173	101	34.7	74	31.1	21	47.6	72	64	39	2.18	2.84
Forrest City city (part).....	10	7	57.1	3	33.3	2	50.0	3	3	2	2.50	3.00
Wheatley township.....	176	113	38.1	82	32.9	21	61.9	63	52	23	2.28	2.88
Wheatley city.....	155	98	41.8	70	37.1	19	68.4	57	48	22	2.29	2.93
Saline County.....	41,441	30,674	42.2	24,383	38.6	4,482	56.9	10,767	9,090	3,344	2.55	2.96
Banner township.....	2,540	1,972	44.6	1,600	41.8	263	55.5	568	484	157	2.67	3.03
East End CDP (part).....	2,303	1,790	44.7	1,454	41.6	245	55.9	513	434	145	2.69	3.05
Bauxite township.....	12,328	8,818	48.6	6,575	45.2	1,670	60.2	3,510	2,960	1,090	2.55	3.02
Bauxite town.....	198	142	37.3	103	34.0	27	55.6	56	48	20	2.46	2.91
Benton city (part).....	11,829	8,430	49.0	6,294	45.6	1,600	60.8	3,399	2,870	1,051	2.55	3.03
Beaver township.....	1,203	945	40.4	806	39.1	96	46.9	258	224	71	2.67	3.03
Avilla CDP.....	324	268	41.0	227	40.1	27	40.7	56	46	17	2.77	3.02
Bryant city (part).....	36	30	50.0	29	51.7	1	0.0	6	6	3	2.92	3.30
Bryant township.....	4,887	3,193	49.8	2,304	44.3	655	65.8	1,694	1,426	372	2.39	2.95
Alexander city (part).....	558	357	46.5	248	45.6	82	53.7	201	164	37	2.54	3.17
Benton city (part).....	5	3	0.0	3	0.0	0	(X)	2	2	1	2.00	2.67
Bryant city (part).....	4,282	2,802	50.3	2,027	44.3	568	67.4	1,480	1,255	329	2.36	2.93
Shannon Hills city (part).....	0	0	(X)	0	(X)	0	(X)	0	0	0	0.00	0.00

Table 7.

Households and Families: 2010—Con.

[For information on confidentiality protection, nonsampling error, and definitions, see Selected Appendixes at <www.census.gov/prod/cen2010/cph-1-a.pdf>]

State County County Subdivision Place	Total households	Family households						Nonfamily households			Average size	
		Total		Husband-wife family		Female householder, no husband present		Total	Householder living alone		House- holds	Families
		Number	Percent with own children under 18 years	Number	Percent with own children under 18 years	Number	Percent with own children under 18 years		Total	65 years and over		
Saline County—Con.												
Dyer township.....	820	677	13.7	642	12.1	19	52.6	143	115	56	2.14	2.31
Hot Springs Village CDP (part).....	581	498	5.0	488	4.3	4	50.0	83	63	34	2.04	2.16
Fairplay township.....	816	620	38.1	523	36.7	58	48.3	196	172	60	2.68	3.08
Haskell township.....	1,578	1,221	49.0	942	47.2	195	50.8	357	308	94	2.79	3.16
Haskell city.....	1,214	953	51.5	724	50.1	163	52.1	261	220	57	2.85	3.20
Holland township.....	259	191	38.7	160	36.3	22	54.5	68	62	25	2.47	2.90
Hurricane township.....	951	728	45.1	573	44.0	109	51.4	223	181	51	2.74	3.11
East End CDP (part).....	131	108	56.5	78	52.6	26	69.2	23	19	7	2.93	3.22
Jefferson township.....	106	72	41.7	53	34.0	14	64.3	34	26	11	2.48	2.94
Kentucky township.....	340	268	35.4	240	33.8	18	38.9	72	57	19	2.53	2.87
Liberty township.....	331	271	30.9	233	29.6	25	32.0	60	50	20	2.67	2.93
Marble township.....	2,558	1,977	3.9	1,924	3.2	38	28.9	581	519	430	1.90	2.12
Hot Springs Village CDP (part).....	2,542	1,969	3.8	1,917	3.1	37	27.0	573	511	425	1.90	2.12
Newcomb township.....	592	492	45.5	434	44.0	33	54.5	100	82	21	2.82	3.10
Otter township.....	4,123	3,033	42.8	2,276	39.3	524	54.0	1,090	871	236	2.67	3.08
Alexander city (part).....	176	125	48.8	71	43.7	38	52.6	51	35	7	2.96	3.37
East End CDP (part).....	158	106	47.2	75	41.3	21	61.9	52	39	7	2.63	3.16
Shannon Hills city (part).....	1,178	867	52.0	647	50.2	169	57.4	311	260	57	2.67	3.11
Owen township.....	3,648	2,751	45.8	2,245	44.5	359	50.4	897	779	324	2.66	3.08
Alexander city (part).....	209	150	63.3	99	67.7	35	54.3	59	50	17	2.96	3.47
Bryant city (part).....	2,404	1,802	45.3	1,475	44.3	231	49.8	602	535	242	2.60	3.03
Salem township.....	2,739	2,168	37.9	1,816	35.4	234	53.0	571	484	192	2.65	2.97
Bryant city (part).....	11	6	66.7	5	80.0	1	0.0	5	4	1	2.27	3.17
Salem CDP.....	983	775	35.5	627	32.5	95	49.5	208	177	77	2.65	2.96
Shaw township.....	501	392	39.8	318	37.4	50	50.0	109	92	44	2.73	3.10
Smith township.....	659	536	52.6	450	51.1	56	58.9	123	100	34	2.84	3.15
Traskwood township.....	268	191	43.5	136	41.9	31	45.2	77	67	28	2.56	3.06
Traskwood city.....	205	143	44.8	98	42.9	28	50.0	62	54	23	2.53	3.06
Union township.....	194	158	42.4	133	42.1	13	38.5	36	31	9	2.80	3.05
Scott County.....	4,368	3,027	41.4	2,359	37.5	438	57.1	1,341	1,168	526	2.55	3.08
Black Fork township.....	28	19	26.3	18	22.2	0	(X)	9	8	5	2.36	2.89
Blansett township.....	67	46	26.1	38	18.4	5	80.0	21	16	5	2.36	2.83
Brawley township.....	49	30	23.3	23	17.4	2	50.0	19	16	7	2.16	2.73
Cauthron township.....	58	41	51.2	35	51.4	3	66.7	17	15	7	2.76	3.34
Cedar township.....	41	25	24.0	20	20.0	2	0.0	16	14	9	2.27	2.72
Coal township.....	83	60	40.0	49	34.7	5	40.0	23	23	13	2.58	3.05
Denton township.....	141	103	39.8	88	39.8	10	40.0	38	37	15	2.65	3.18
Hickman township.....	2,049	1,355	46.9	971	41.9	267	61.4	694	602	274	2.58	3.18
Waldron city.....	1,400	881	51.0	590	45.9	208	64.4	519	453	210	2.53	3.20
Hon township.....	144	107	34.6	96	33.3	7	57.1	37	30	14	2.66	3.06
Hunt township.....	78	55	41.8	45	40.0	8	50.0	23	22	10	2.32	2.84
James township.....	57	45	35.6	36	30.6	5	40.0	12	10	5	2.51	2.82
Jones township.....	42	32	37.5	29	34.5	2	50.0	10	9	4	2.36	2.75
Keener township.....	53	42	35.7	40	37.5	2	0.0	11	11	4	2.68	3.12
La Fave township.....	39	31	38.7	26	34.6	2	100.0	8	7	3	2.82	3.10
Lafayette township.....	27	22	40.9	21	42.9	1	0.0	5	4	2	2.89	3.27
Lamb township.....	155	115	35.7	88	33.0	15	33.3	40	34	13	2.54	2.92
Lewis township.....	529	379	45.4	300	42.7	54	55.6	150	128	47	2.63	3.14
Mansfield city (part).....	164	104	51.9	71	49.3	24	50.0	60	48	15	2.54	3.13
Little Texas township.....	7	5	0.0	4	0.0	0	(X)	2	2	0	2.29	2.80
Mill Creek township.....	127	98	22.4	90	20.0	6	66.7	29	23	12	2.54	2.84
Mountain township.....	171	117	32.5	91	29.7	17	52.9	54	49	25	2.32	2.81
Mount Pleasant township.....	199	148	37.8	127	37.0	12	50.0	51	46	19	2.59	3.02
Oliver township.....	24	18	33.3	16	31.3	0	(X)	6	6	1	2.46	2.94
Parks township.....	79	52	36.5	41	29.3	5	60.0	27	26	14	2.33	2.87
Tate township.....	26	16	18.8	13	23.1	1	0.0	10	9	6	2.27	2.94
Tomlinson township.....	95	66	33.3	54	29.6	7	42.9	29	21	12	2.43	2.80
Searcy County.....	3,574	2,352	33.7	1,924	31.2	263	46.0	1,222	1,084	513	2.27	2.81
Bear Creek No. 4 township.....	413	282	36.9	231	36.4	30	46.7	131	109	56	2.39	2.89
Marshall city (part).....	2	2	0.0	1	0.0	1	0.0	0	0	0	3.50	3.50
Bear Creek No. 5 township.....	351	184	35.9	137	32.8	30	46.7	167	155	80	2.04	2.80
Marshall city (part).....	349	184	35.9	137	32.8	30	46.7	165	154	80	2.05	2.80
Bear Creek No. 6 township.....	395	257	37.7	201	34.3	37	48.6	138	120	60	2.31	2.88
Marshall city (part).....	234	141	38.3	104	35.6	27	44.4	93	79	40	2.25	2.89
Calf Creek township.....	149	90	32.2	76	28.9	7	28.6	59	50	22	2.19	2.82
Long Creek township.....	208	146	27.4	136	27.9	4	25.0	62	57	30	2.28	2.77
Big Flat town (part).....	1	0	(X)	0	(X)	0	(X)	1	1	1	1.00	0.00
Mount Pleasant township.....	207	145	30.3	117	27.4	16	37.5	62	58	30	2.25	2.71
Oxley township.....	171	108	31.5	95	25.3	8	75.0	53	53	24	2.13	2.67
Prairie township.....	217	160	41.9	132	39.4	15	60.0	67	46	19	2.53	2.94
Pindall town.....	45	29	51.7	22	45.5	5	80.0	16	11	4	2.49	2.90
Red River township.....	132	101	32.7	91	29.7	6	50.0	31	26	6	2.43	2.76
Rock Creek township.....	230	151	32.5	128	31.3	9	44.4	79	74	29	2.38	2.95
St. Joe township.....	163	108	35.2	86	34.9	14	35.7	55	46	24	2.39	2.95
St. Joe town (part).....	33	19	47.4	14	42.9	4	50.0	14	13	8	2.45	3.21
Shady Grove township.....	96	58	13.8	50	10.0	3	33.3	38	35	10	1.97	2.47
Spring township.....	221	168	34.5	142	32.4	18	44.4	53	49	25	2.39	2.77
Marshall city (part).....	17	12	25.0	12	25.0	0	(X)	5	5	0	2.12	2.58

Table 7.
Households and Families: 2010—Con.

[For information on confidentiality protection, nonsampling error, and definitions, see Selected Appendixes at <www.census.gov/prod/cen2010/cph-1-a.pdf>]

State County County Subdivision Place	Total households	Family households						Nonfamily households			Average size	
		Total		Husband-wife family		Female householder, no husband present		Total	Householder living alone		House- holds	Families
		Number	Percent with own children under 18 years	Number	Percent with own children under 18 years	Number	Percent with own children under 18 years		Total	65 years and over		
Searcy County—Con.												
Tomahawk township.....	261	183	30.1	142	27.5	26	42.3	78	72	27	2.20	2.62
Gilbert town.....	14	9	11.1	7	14.3	1	0.0	5	5	2	2.00	2.56
St. Joe town (part).....	26	17	41.2	8	50.0	5	40.0	9	9	2	1.96	2.41
Wileys Cove township.....	360	211	33.2	160	30.0	40	47.5	149	134	71	2.16	2.84
Leslie city.....	212	108	41.7	67	37.3	34	52.9	104	93	48	2.08	2.91
Sebastian County.....	49,599	32,668	45.0	23,602	40.1	6,432	58.8	16,931	14,085	4,952	2.49	3.06
Bass Little township.....	859	687	40.5	590	37.3	56	53.6	172	149	53	2.66	2.99
Greenwood city (part).....	108	90	57.8	65	56.9	20	55.0	18	15	5	2.88	3.16
Beverly township.....	268	213	39.9	176	36.4	25	60.0	55	43	18	2.72	3.05
Big Creek township.....	1,377	1,084	46.2	873	43.2	154	60.4	293	252	107	2.70	3.04
Lavaca city (part).....	848	655	51.3	502	48.0	115	60.9	193	166	68	2.70	3.06
Bloomer township.....	400	307	34.9	267	33.0	26	42.3	93	81	39	2.56	2.95
Lavaca city (part).....	0	0	(X)	0	(X)	0	(X)	0	0	0	0.00	0.00
Center township.....	3,972	3,026	51.6	2,394	48.3	464	65.3	946	797	305	2.69	3.10
Greenwood city (part).....	3,192	2,386	54.9	1,834	51.5	413	67.1	806	683	256	2.68	3.12
Cole township.....	736	555	41.3	420	36.9	96	53.1	181	161	72	2.59	2.99
Hackett city.....	310	223	48.9	145	42.8	58	60.3	87	75	29	2.62	3.09
Dayton township.....	285	226	37.6	191	34.6	23	52.2	59	51	27	2.56	2.87
Diamond township.....	478	334	38.3	259	33.2	49	53.1	144	127	46	2.42	2.89
Huntington city.....	266	179	43.0	132	36.4	30	53.3	87	79	27	2.39	2.88
Mansfield city (part).....	6	5	20.0	4	25.0	1	0.0	1	1	0	3.17	3.60
Fort Chaffee UT.....	121	76	50.0	59	45.8	15	60.0	45	31	12	2.41	2.95
Barling city (part).....	0	0	(X)	0	(X)	0	(X)	0	0	0	0.00	0.00
Fort Smith city (part).....	118	74	50.0	57	45.6	15	60.0	44	30	12	2.40	2.92
Hartford township.....	448	305	39.7	242	33.9	41	65.9	143	118	52	2.52	3.00
Hartford city.....	254	174	43.1	129	35.7	28	67.9	80	63	27	2.53	2.95
Island township.....	144	114	36.8	93	36.6	11	36.4	30	28	13	2.54	2.87
Jim Fork township.....	382	269	38.7	221	36.2	27	48.1	113	100	36	2.62	3.13
Midland town.....	120	82	43.3	67	43.3	9	44.4	38	33	13	2.71	3.28
Lon Norris township.....	3,292	2,335	45.9	1,933	41.4	289	65.1	957	777	222	2.47	2.93
Fort Smith city (part).....	3,093	2,200	45.8	1,823	41.9	272	65.4	893	723	198	2.47	2.93
Marion township.....	1,833	1,455	35.0	1,301	33.7	94	45.7	378	316	120	2.56	2.88
Bonanza city.....	231	169	32.5	134	31.3	18	33.3	62	53	26	2.49	2.92
Fort Smith city (part).....	501	420	42.1	389	41.6	22	40.9	81	74	25	2.68	2.97
Mississippi township.....	464	317	34.7	246	34.6	49	22.4	147	127	37	2.50	3.06
Mont Sandels township.....	2,126	1,354	39.1	985	35.3	256	51.2	772	664	301	2.34	2.93
Barling city (part).....	1,910	1,204	40.7	874	37.0	232	51.3	706	601	276	2.34	2.94
Central City town.....	216	150	26.7	111	22.5	24	50.0	66	63	25	2.32	2.84
Prairie township.....	343	269	40.1	219	37.4	30	50.0	74	60	31	2.56	2.88
Rogers township.....	382	278	37.1	215	33.0	40	45.0	104	93	35	2.48	2.91
Sugarloaf township.....	621	456	40.8	381	39.4	52	51.9	165	142	73	2.60	3.04
Mansfield city (part).....	277	192	47.4	152	46.1	31	54.8	85	71	40	2.54	3.06
Upper township.....	30,640	18,673	46.6	12,253	40.5	4,602	59.6	11,967	9,885	3,328	2.45	3.12
Fort Smith city (part).....	30,640	18,673	46.6	12,253	40.5	4,602	59.6	11,967	9,885	3,328	2.45	3.12
Washburn township.....	183	146	38.4	118	37.3	19	47.4	37	33	11	2.66	3.00
White Oak township.....	245	189	33.3	166	31.9	14	42.9	56	50	14	2.48	2.84
Sevier County.....	5,975	4,398	49.4	3,302	46.9	730	57.4	1,577	1,389	583	2.83	3.32
Bear Creek township.....	2,611	1,941	56.4	1,370	54.8	392	62.2	670	574	228	3.10	3.61
De Queen city (part).....	1,930	1,409	61.0	937	59.9	329	64.7	521	445	178	3.20	3.78
Ben Lomond township.....	96	65	38.5	54	40.7	8	37.5	31	29	14	2.43	3.02
Ben Lomond town.....	61	39	41.0	33	42.4	5	40.0	22	21	12	2.38	3.10
Buckhorn township.....	38	26	65.4	22	72.7	1	0.0	12	10	1	2.89	3.62
Clear Creek township.....	1,222	924	49.0	710	46.6	131	58.0	298	262	109	2.83	3.29
Horatio city.....	375	263	54.0	165	51.5	65	53.8	112	100	47	2.78	3.35
Jefferson township.....	61	43	39.5	35	37.1	5	60.0	18	18	8	2.31	2.84
Mill Creek township.....	43	30	16.7	26	19.2	2	0.0	13	10	5	2.42	2.77
Mineral township.....	420	306	38.9	261	38.3	31	35.5	114	104	44	2.59	3.09
Gillham town.....	68	47	42.6	35	34.3	11	63.6	21	18	6	2.35	2.85
Monroe township.....	491	366	44.3	281	40.6	53	56.6	125	109	47	2.60	3.01
De Queen city (part).....	105	68	47.1	47	36.2	18	66.7	37	36	9	2.29	2.87
Paraciffa township.....	161	118	38.1	88	34.1	22	45.5	43	41	15	2.35	2.79
Red Colony township.....	565	398	44.7	310	42.3	61	49.2	167	148	73	2.48	2.97
Lockesburg city.....	296	204	47.1	146	41.1	40	60.0	92	77	40	2.50	2.98
Saline township.....	110	78	28.2	70	28.6	5	0.0	32	32	12	2.28	2.76
Washington township.....	157	103	33.0	75	21.3	19	63.2	54	52	27	2.25	2.83
Sharp County.....	7,360	4,992	34.3	3,960	29.4	723	52.3	2,368	2,079	1,110	2.32	2.81
Big Creek township.....	161	125	32.0	105	31.4	16	31.3	36	31	9	2.53	2.90
Cave township.....	1,027	720	47.1	548	40.9	130	66.2	307	272	128	2.48	2.97
Cave City city (part).....	696	462	50.6	331	43.5	104	68.3	234	211	106	2.41	2.98
Cherokee township.....	1,933	1,262	27.9	986	20.5	204	52.9	671	592	350	2.14	2.60
Cherokee Village city (part).....	1,817	1,186	28.2	927	20.8	194	53.6	631	559	329	2.13	2.60
Highland city (part).....	49	33	39.4	23	30.4	7	42.9	16	14	10	2.45	2.91
Davidson township.....	71	53	35.8	47	31.9	2	50.0	18	15	7	2.35	2.70
East Sullivan township.....	135	93	37.6	81	35.8	7	42.9	42	38	17	2.38	2.94
Hardy township.....	521	291	34.4	209	26.3	49	53.1	230	208	109	2.09	2.80
Hardy city (part).....	367	184	32.6	127	22.0	35	54.3	183	167	89	1.99	2.79
Highland city (part).....	0	0	(X)	0	(X)	0	(X)	0	0	0	0.00	0.00

Table 7.
Households and Families: 2010—Con.

[For information on confidentiality protection, nonsampling error, and definitions, see Selected Appendixes at <www.census.gov/prod/cen2010/cph-1-a.pdf>]

State County County Subdivision Place	Total households	Family households						Nonfamily households			Average size	
		Total		Husband-wife family		Female householder, no husband present		Total	Householder living alone		House- holds	Families
		Number	Percent with own children under 18 years	Number	Percent with own children under 18 years	Number	Percent with own children under 18 years		Total	65 years and over		
Sharp County—Con.												
Highland township.....	431	322	32.9	266	32.0	43	34.9	109	96	48	2.55	2.98
Cherokee Village city (part).....	2	2	50.0	1	0.0	1	100.0	0	0	0	2.50	2.50
Highland city (part).....	355	269	33.1	217	33.2	42	33.3	86	74	39	2.61	3.02
Jackson township.....	145	84	27.4	59	25.4	16	37.5	61	57	25	2.03	2.64
Williford town.....	33	19	47.4	15	40.0	3	66.7	14	12	5	2.27	3.05
Lave Creek township.....	141	118	33.1	98	28.6	12	50.0	23	20	7	2.52	2.74
Lower North township.....	214	148	29.1	125	24.8	14	50.0	66	60	30	2.32	2.76
Morgan township.....	99	68	27.9	57	26.3	10	40.0	31	27	10	2.35	2.87
North Big Rock township.....	105	69	46.4	56	44.6	7	57.1	36	34	22	2.50	3.19
North Lebanon township.....	24	20	35.0	14	42.9	2	50.0	4	4	1	2.46	2.70
North Union township.....	63	45	33.3	38	39.5	6	0.0	18	15	5	2.54	3.07
Ozark township.....	322	193	24.4	145	16.6	34	50.0	129	114	61	2.09	2.65
Piney Fork township.....	391	282	34.0	220	27.3	44	61.4	109	80	47	2.41	2.82
Evening Shade city.....	178	128	35.2	88	29.5	33	51.5	50	36	20	2.43	2.86
Richwoods township.....	736	493	34.7	395	30.6	72	50.0	243	211	132	2.31	2.83
Ash Flat city (part).....	413	238	34.5	182	28.6	41	48.8	175	157	99	2.07	2.71
Horseshoe Bend city (part).....	2	2	100.0	2	100.0	0	(X)	0	0	0	4.00	4.00
Scott township.....	169	111	43.2	94	40.4	11	63.6	58	53	24	2.57	3.21
South Big Rock township.....	60	50	44.0	44	43.2	3	33.3	10	9	4	2.77	3.06
South Lebanon township.....	46	29	41.4	24	37.5	2	50.0	17	14	7	2.39	3.03
South Union township.....	146	98	25.5	80	22.5	9	33.3	48	42	16	2.28	2.78
Strawberry township.....	73	57	31.6	47	25.5	7	57.1	16	13	10	2.52	2.82
Upper North township.....	93	64	37.5	56	35.7	5	40.0	29	25	13	2.58	3.09
Washington township.....	89	67	40.3	61	39.3	6	50.0	22	18	9	2.48	2.88
West Sullivan township.....	165	130	42.3	105	40.0	12	41.7	35	31	19	2.72	3.03
Sidney town.....	73	55	34.5	41	29.3	9	44.4	18	17	9	2.48	2.78
Stone County.....	5,325	3,590	33.6	2,976	29.9	385	51.7	1,735	1,537	719	2.30	2.81
Arbana township.....	355	267	28.5	230	28.7	20	30.0	88	79	29	2.43	2.82
Mountain View city (part).....	9	7	28.6	7	28.6	0	(X)	2	2	0	2.44	2.86
Blue Mountain township.....	1,670	991	32.2	781	26.0	146	58.9	679	614	337	2.09	2.71
Mountain View city (part).....	1,276	706	32.2	539	23.7	122	62.3	570	520	299	2.02	2.69
Bryan township.....	128	95	43.2	68	33.8	15	66.7	33	31	9	2.53	2.91
Farris township.....	144	102	40.2	83	41.0	14	42.9	42	40	20	2.56	3.09
Flag township.....	63	37	35.1	31	38.7	6	16.7	26	21	15	2.41	3.19
Franklin township.....	234	153	35.3	120	30.8	21	47.6	81	72	27	2.34	2.92
Harris township.....	566	420	31.7	364	27.7	34	50.0	146	129	67	2.30	2.68
Mountain View city (part).....	2	2	0.0	2	0.0	0	(X)	0	0	0	2.00	2.00
Jones township.....	27	22	31.8	18	27.8	1	0.0	5	4	0	2.48	2.45
Liberty township.....	174	126	32.5	107	29.9	10	30.0	48	44	17	2.47	2.93
Locust Grove township.....	73	53	35.8	42	33.3	7	57.1	20	19	8	2.27	2.62
Marcella township.....	102	71	33.8	56	28.6	10	50.0	31	27	12	2.25	2.65
Northwest township.....	189	121	32.2	102	29.4	15	40.0	68	56	21	2.32	2.89
Fifty-Six city.....	75	44	34.1	36	27.8	7	57.1	31	26	11	2.31	3.07
Optimus township.....	91	64	20.3	56	17.9	5	40.0	27	24	10	2.21	2.61
Red River township.....	66	47	36.2	31	32.3	9	33.3	19	16	2	2.45	2.81
Red Stripe township.....	149	97	33.0	83	31.3	9	44.4	52	44	24	2.28	2.85
Richwoods township.....	213	160	28.8	144	25.7	7	71.4	53	45	15	2.31	2.65
Roasting Ear township.....	56	39	30.8	33	30.3	2	50.0	17	14	4	2.66	3.10
Smart township.....	78	63	41.3	56	37.5	5	60.0	15	13	3	2.74	3.08
Sylamore township.....	291	191	35.6	166	33.7	14	57.1	100	84	32	2.38	2.96
Timbo township.....	100	66	39.4	56	37.5	6	66.7	34	30	15	2.33	2.82
Turkey Creek township.....	134	101	38.6	94	36.2	2	50.0	33	27	6	2.47	2.85
Union township.....	241	171	36.8	143	33.6	16	50.0	70	57	24	2.47	2.92
Washington township.....	98	77	40.3	64	37.5	7	57.1	21	20	8	2.68	3.08
Wilson township.....	83	56	44.6	48	41.7	4	50.0	27	27	14	2.39	2.95
Union County.....	16,951	11,565	40.9	8,061	35.7	2,691	55.2	5,386	4,831	1,979	2.43	2.96
Boone township.....	163	114	36.8	90	33.3	18	66.7	49	43	21	2.34	2.83
Cornie township.....	204	141	32.6	124	30.6	14	35.7	63	58	21	2.39	2.94
El Dorado township.....	10,533	7,068	43.1	4,669	37.1	1,891	57.7	3,465	3,098	1,248	2.44	3.00
El Dorado city.....	7,719	4,946	43.8	2,943	35.9	1,619	58.4	2,773	2,471	986	2.40	3.02
Franklin township.....	905	636	35.2	500	32.4	104	44.2	269	231	95	2.41	2.86
Calion city.....	213	140	36.4	98	35.7	35	37.1	73	66	16	2.32	2.88
Garner township.....	151	108	30.6	90	25.6	11	63.6	43	38	12	2.30	2.70
Harrison township.....	294	197	36.0	140	28.6	45	62.2	97	91	48	2.23	2.74
Henderson township.....	311	200	44.5	144	39.6	46	58.7	111	107	42	2.38	3.08
Junction City city.....	241	149	49.7	97	45.4	43	58.1	92	88	34	2.41	3.19
Jackson township.....	317	229	37.1	189	36.0	26	42.3	88	82	29	2.39	2.86
Johnson township.....	592	426	39.9	336	36.9	58	56.9	166	150	68	2.46	2.94
Lapile township.....	944	626	34.5	382	28.5	183	44.8	318	291	123	2.35	2.90
Felsenthal town.....	75	43	20.9	31	16.1	9	33.3	32	31	11	2.00	2.63
Huttig city.....	243	160	36.3	102	34.3	46	41.3	83	73	32	2.46	3.08
Strong city.....	240	152	40.1	78	33.3	60	50.0	88	78	40	2.33	2.87
Norphlet township.....	720	531	39.0	421	37.1	78	48.7	189	167	66	2.50	2.91
Norphlet city.....	320	236	42.8	180	37.8	38	60.5	84	69	25	2.64	3.02
Smackover township.....	1,016	700	41.7	500	36.8	143	55.9	316	288	131	2.41	2.91
Smackover city.....	771	526	43.5	366	38.8	119	58.0	245	223	102	2.42	2.94
Tubal township.....	114	87	28.7	66	30.3	14	7.1	27	25	11	2.47	2.85
Van Buren township.....	269	207	34.8	176	33.5	21	33.3	62	53	20	2.45	2.81

Table 7.
Households and Families: 2010—Con.

[For information on confidentiality protection, nonsampling error, and definitions, see Selected Appendixes at <www.census.gov/prod/cen2010/cph-1-a.pdf>]

State County County Subdivision Place	Total households	Family households						Nonfamily households			Average size	
		Total		Husband-wife family		Female householder, no husband present		Total	Householder living alone		House- holds	Families
		Number	Percent with own children under 18 years	Number	Percent with own children under 18 years	Number	Percent with own children under 18 years		65 years and over			
Union County—Con.												
Wesson township.....	167	119	40.3	99	40.4	13	38.5	48	45	20	2.36	2.87
Wilmington township.....	251	176	34.1	135	28.1	26	46.2	75	64	24	2.41	2.85
Van Buren County.....	7,433	4,908	33.6	3,946	29.4	630	49.8	2,525	2,199	1,049	2.30	2.81
Archey Valley township.....	61	38	34.2	33	30.3	4	75.0	23	20	9	2.36	3.05
Barnett township.....	315	226	39.4	183	40.4	26	30.8	89	76	36	2.50	2.91
Damascus town (part).....	101	66	45.5	51	51.0	11	18.2	35	27	12	2.48	3.02
Bradley township.....	495	355	40.6	284	37.3	52	51.9	140	119	40	2.50	2.94
Cadron township.....	68	50	30.0	46	30.4	2	0.0	18	17	8	2.35	2.82
Cargile township.....	167	119	35.3	94	31.9	10	30.0	48	41	16	2.37	2.77
Choctaw township.....	508	358	36.3	272	31.6	65	50.8	150	130	49	2.41	2.81
Clinton city (part).....	47	29	44.8	19	47.4	8	25.0	18	16	7	2.34	3.03
Craig township.....	300	210	34.3	174	32.8	20	50.0	90	71	30	2.46	2.91
Culpepper township.....	145	111	37.8	88	36.4	14	50.0	34	28	12	2.50	2.83
Clinton city (part).....	0	0	(X)	0	(X)	0	(X)	0	0	0	0.00	0.00
Davis township.....	377	266	33.8	227	28.6	24	62.5	111	92	43	2.37	2.79
East Griggs township.....	623	412	40.8	330	36.4	51	58.8	211	181	88	2.40	2.93
Clinton city (part).....	372	233	42.5	190	40.0	25	52.0	139	122	66	2.36	2.98
Formosa township.....	267	194	34.5	152	30.3	29	48.3	73	61	23	2.53	2.93
Holly Mountain township.....	216	147	36.1	114	31.6	18	55.6	69	56	18	2.42	2.91
Indian Rock township.....	1,195	663	17.5	571	12.8	68	44.1	532	478	314	1.83	2.37
Fairfield Bay city (part).....	1,163	638	17.2	550	12.4	64	45.3	525	473	312	1.82	2.37
Liberty township.....	99	62	32.3	47	25.5	10	50.0	37	34	20	2.42	2.95
Linn Creek township.....	294	189	29.6	152	23.0	21	52.4	105	94	36	2.23	2.74
Mountain township.....	162	111	29.7	87	25.3	14	35.7	51	46	18	2.41	2.90
Red River township.....	200	136	21.3	121	19.0	8	25.0	64	54	24	2.24	2.68
Union township.....	626	424	39.2	332	34.6	58	55.2	202	184	87	2.39	2.92
Shirley town.....	132	88	35.2	69	29.0	13	46.2	44	40	23	2.20	2.72
Washington township.....	357	234	36.8	183	35.0	36	44.4	123	97	38	2.38	2.91
Dennard CDP.....	220	148	34.5	112	31.3	27	44.4	72	54	20	2.41	2.86
West Griggs township.....	805	497	39.6	373	33.5	90	55.6	308	277	123	2.32	2.94
Clinton city (part).....	651	391	40.7	288	34.0	76	57.9	260	238	108	2.24	2.89
Wheeler township.....	153	106	21.7	83	18.1	10	30.0	47	43	17	2.20	2.58
Washington County.....	76,389	48,059	49.2	36,206	45.9	8,067	62.0	28,330	21,017	5,329	2.56	3.18
Boston township.....	155	112	37.5	97	36.1	6	50.0	43	38	14	2.53	3.04
Brush Creek township.....	1,116	833	37.8	693	35.9	81	46.9	283	227	82	2.58	2.97
Cane Hill township.....	577	433	38.8	358	36.0	48	56.3	144	125	49	2.65	3.08
Center township.....	568	438	37.0	373	35.9	35	40.0	130	111	46	2.67	3.05
Cove Creek township.....	288	219	32.9	186	30.1	23	39.1	69	53	23	2.48	2.83
Crawford township.....	403	307	39.4	246	35.0	41	56.1	96	82	37	2.60	2.99
Durham township.....	337	247	42.1	196	42.3	31	38.7	90	75	28	2.69	3.15
Dutch Mills township.....	143	117	43.6	93	40.9	17	47.1	26	24	9	2.73	3.03
Elkins township.....	983	712	52.5	553	49.2	110	66.4	271	213	82	2.69	3.16
Elkins city.....	983	712	52.5	553	49.2	110	66.4	271	213	82	2.69	3.16
Elm Springs township.....	745	608	42.6	519	41.8	55	47.3	137	109	42	2.85	3.17
Elm Springs city (part).....	516	429	44.5	370	44.3	34	41.2	87	67	25	2.90	3.20
Farmington township.....	2,221	1,590	53.9	1,185	49.7	302	66.9	631	516	212	2.69	3.19
Farmington city.....	2,221	1,590	53.9	1,185	49.7	302	66.9	631	516	212	2.69	3.19
Fayetteville township.....	30,726	14,574	48.6	10,380	44.4	2,953	63.2	16,152	11,202	1,869	2.17	2.92
Fayetteville city.....	30,726	14,574	48.6	10,380	44.4	2,953	63.2	16,152	11,202	1,869	2.17	2.92
Goshen township.....	761	596	41.3	521	40.1	55	50.9	165	138	40	2.70	3.06
Goshen town.....	389	312	47.8	277	46.6	26	61.5	77	63	22	2.75	3.11
Greenland township.....	977	712	45.1	562	42.3	95	55.8	265	202	75	2.69	3.11
Greenland city.....	452	336	49.1	260	46.9	49	55.1	116	88	29	2.79	3.18
Harmon township.....	392	326	42.3	287	41.1	20	50.0	66	52	19	2.79	3.02
Illinois township.....	303	250	42.4	207	40.6	30	40.0	53	43	10	2.82	3.07
Johnson township.....	1,609	1,015	47.9	792	45.6	143	61.5	594	431	85	2.44	2.99
Johnson city.....	1,394	843	49.9	646	47.7	126	63.5	551	397	72	2.40	2.99
Lees Creek township.....	250	184	26.1	152	22.4	19	36.8	66	53	13	2.30	2.63
Lincoln township.....	878	592	47.6	439	43.3	110	59.1	286	236	112	2.56	3.07
Lincoln city.....	878	592	47.6	439	43.3	110	59.1	286	236	112	2.56	3.07
Litteral township.....	589	439	35.3	358	35.2	47	34.0	150	120	50	2.55	2.91
Marrs Hill township.....	361	294	41.5	252	40.1	27	51.9	67	57	31	2.78	3.08
Morrow township.....	171	123	39.0	101	38.6	14	28.6	48	40	19	2.60	3.07
Prairie township.....	1,515	1,172	40.7	1,024	39.1	96	53.1	343	280	101	2.65	3.01
Prairie Grove township.....	2,208	1,641	46.9	1,296	44.2	255	58.0	567	479	194	2.67	3.09
Prairie Grove city.....	1,658	1,197	50.6	930	48.1	205	61.5	461	391	154	2.64	3.11
Reed township.....	94	71	32.4	59	25.4	7	71.4	23	21	9	2.45	2.80
Rheas Mill township.....	206	158	42.4	135	40.7	18	61.1	48	37	9	2.76	3.13
Richland township.....	464	348	39.7	294	36.1	37	67.6	116	95	41	2.58	2.98
Springdale township.....	21,834	15,785	56.3	11,429	53.5	2,909	66.6	6,049	4,846	1,639	3.01	3.54
Springdale city (part).....	20,860	15,037	57.4	10,803	54.8	2,826	67.2	5,823	4,648	1,561	3.02	3.57
Starr Hill township.....	678	508	39.8	408	39.0	76	44.7	170	146	63	2.72	3.16
Tontitown township.....	930	751	41.5	636	40.6	71	43.7	179	140	56	2.79	3.09
Tontitown city.....	882	713	42.1	607	41.2	66	45.5	169	134	53	2.79	3.09
Valley township.....	487	382	38.5	319	35.7	41	51.2	105	91	22	2.71	3.03
Vineyard township.....	143	108	37.0	85	32.9	14	50.0	35	26	6	2.68	3.06
Wedington township.....	165	130	41.5	118	41.5	5	20.0	35	25	11	2.85	3.18
West Fork township.....	1,379	1,020	44.8	803	42.3	144	50.7	359	291	93	2.65	3.07

Table 7.
Households and Families: 2010—Con.

[For information on confidentiality protection, nonsampling error, and definitions, see Selected Appendixes at <www.census.gov/prod/cen2010/cph-1-a.pdf>]

State County County Subdivision Place	Total households	Family households						Nonfamily households			Average size	
		Total		Husband-wife family		Female householder, no husband present		Total	Householder living alone		House- holds	Families
		Number	Percent with own children under 18 years	Number	Percent with own children under 18 years	Number	Percent with own children under 18 years		Total	65 years and over		
Washington County—Con.												
West Fork township—Con.												
West Fork city.....	855	634	48.9	476	46.4	109	53.2	221	183	53	2.71	3.13
Wheeler township.....	535	405	42.0	334	39.8	47	48.9	130	109	33	2.61	3.00
White River township.....	367	264	42.0	219	40.2	19	36.8	103	83	34	2.62	3.11
Winslow township.....	525	356	37.6	290	37.2	46	41.3	169	144	49	2.54	3.12
Winslow city.....	146	105	34.3	82	32.9	18	38.9	41	35	11	2.68	3.15
Wyman township.....	306	239	36.4	207	35.3	20	45.0	67	57	22	2.62	2.99
White County.....	29,342	20,712	42.8	16,066	39.4	3,285	55.6	8,630	7,238	2,936	2.52	2.98
Albion township.....	122	84	42.9	74	40.5	5	60.0	38	34	18	2.43	2.93
Antioch township.....	221	171	34.5	141	33.3	18	38.9	50	44	19	2.54	2.89
Bald Knob township.....	1,647	1,169	41.4	875	38.1	223	53.4	478	398	162	2.55	3.01
Bald Knob city.....	1,137	777	44.0	551	39.9	172	57.0	360	296	115	2.55	3.07
Big Creek township.....	657	456	41.9	362	39.5	67	55.2	201	179	68	2.44	2.95
Pangburn city.....	259	164	44.5	118	39.8	36	58.3	95	88	40	2.32	2.93
Cadron township.....	167	125	45.6	110	41.8	11	72.7	42	27	13	2.79	3.15
Cane township.....	624	491	39.5	400	38.8	59	45.8	133	114	42	2.79	3.13
Chrisp township.....	400	327	42.2	288	38.2	28	75.0	73	61	25	2.77	3.06
Clay township.....	340	255	40.8	212	39.6	26	46.2	85	65	22	2.56	2.92
Cleveland township.....	47	38	26.3	38	26.3	0	(X)	9	8	2	2.49	2.82
Coffey township.....	448	347	37.5	290	35.5	30	40.0	101	80	32	2.67	3.00
Coldwell township.....	222	171	40.9	142	37.3	19	63.2	51	42	20	2.63	2.96
Crosby township.....	216	161	52.8	133	54.1	14	57.1	55	47	14	2.81	3.33
Cypert township.....	117	80	38.8	69	39.1	7	57.1	37	32	11	2.42	2.96
Denmark township.....	225	159	38.4	129	33.3	22	45.5	66	59	27	2.36	2.82
Des Arc township.....	337	282	40.8	235	38.3	23	52.2	55	45	20	2.82	3.05
Dogwood township.....	204	138	39.9	109	37.6	22	54.5	66	62	33	2.46	3.01
Griffittville town.....	93	59	42.4	48	43.8	8	37.5	34	32	18	2.42	3.08
El Paso township.....	289	204	32.4	158	26.6	28	46.4	85	74	32	2.39	2.82
Francure township.....	96	60	26.7	43	16.3	10	60.0	36	32	13	2.34	2.80
Georgetown town.....	50	35	25.7	25	12.0	7	71.4	15	14	6	2.48	2.66
Garner township.....	200	146	46.6	109	45.0	23	47.8	54	42	19	2.77	3.28
Garner town.....	97	70	51.4	50	54.0	14	50.0	27	20	9	2.93	3.51
Gravel Hill township.....	143	110	36.4	94	35.1	10	50.0	33	26	10	2.72	3.05
Gray township.....	9,160	6,080	44.7	4,648	40.9	1,073	59.5	3,080	2,550	1,017	2.40	2.91
Kensett city (part).....	19	11	27.3	8	25.0	3	33.3	8	6	4	2.47	3.09
Searcy city (part).....	7,359	4,614	45.1	3,386	40.8	932	60.2	2,745	2,268	916	2.33	2.89
Gum Springs township.....	1,608	1,120	40.9	914	36.1	143	65.7	488	405	138	2.43	2.89
Searcy city (part).....	1,130	752	42.6	583	35.0	118	73.7	378	313	95	2.37	2.87
Guthrie township.....	398	303	42.6	243	39.1	36	61.1	95	82	31	2.63	3.04
Harrison township.....	2,395	1,739	41.4	1,329	38.7	264	50.8	656	548	235	2.60	3.03
Judsonia city (part).....	780	524	40.5	377	36.6	97	52.6	256	219	98	2.46	2.98
Searcy city (part).....	8	6	33.3	5	40.0	0	(X)	2	1	0	2.50	2.67
Hartsell township.....	254	202	39.6	174	34.5	13	76.9	52	41	14	2.67	2.98
Higginson township.....	457	336	45.8	252	42.1	54	57.4	121	101	41	2.65	3.10
Higginson town.....	224	172	50.0	131	46.6	26	65.4	52	43	16	2.77	3.14
Searcy city (part).....	1	1	0.0	1	0.0	0	(X)	0	0	0	4.00	4.00
Jackson township.....	163	119	38.7	107	34.6	7	57.1	44	42	13	2.57	3.05
Jefferson township.....	193	156	41.0	137	42.3	13	30.8	37	31	10	2.63	2.94
Joy township.....	209	165	34.5	145	31.7	13	69.2	44	36	15	2.58	2.90
Kensett township.....	883	584	40.9	391	37.1	141	48.9	299	260	125	2.47	3.06
Kensett city (part).....	648	416	42.8	266	38.0	113	51.3	232	207	100	2.47	3.13
Searcy city (part).....	9	6	16.7	5	20.0	1	0.0	3	2	2	2.00	2.33
Kentucky township.....	506	378	42.1	291	39.9	55	41.8	128	102	60	2.62	3.00
Rose Bud town.....	191	142	40.8	105	36.2	20	45.0	49	38	26	2.52	2.85
Liberty township.....	614	423	39.0	325	36.6	74	52.7	191	165	88	2.47	2.99
Bradford city.....	322	204	41.7	146	38.4	44	54.5	118	105	53	2.36	3.00
McRae township.....	524	355	38.6	263	37.6	66	34.8	169	149	82	2.45	2.97
McRae city.....	288	181	44.2	129	43.4	34	41.2	107	96	54	2.37	3.01
Marion township.....	183	122	44.3	101	41.6	12	50.0	61	53	19	2.50	3.07
Letona town.....	105	63	42.9	50	40.0	7	42.9	42	36	12	2.43	3.13
Marshall township.....	338	256	38.3	208	35.1	32	53.1	82	69	24	2.69	3.02
Mount Pisgah township.....	45	31	41.9	29	41.4	2	50.0	14	14	7	2.36	2.94
Red River township.....	172	117	35.0	92	39.1	15	20.0	55	47	20	2.40	2.90
Judsonia city (part).....	0	0	(X)	0	(X)	0	(X)	0	0	0	0.00	0.00
West Point town.....	53	35	51.4	29	58.6	5	20.0	18	15	6	2.75	3.46
Royal township.....	277	197	37.6	153	32.7	27	51.9	80	69	28	2.54	3.01
Russell township.....	212	149	36.9	108	28.7	36	58.3	63	55	21	2.36	2.82
Russell town.....	96	64	35.9	39	20.5	22	59.1	32	29	13	2.25	2.73
Union township.....	3,608	2,568	49.1	1,865	45.1	526	59.5	1,040	878	318	2.58	3.05
Beebe city.....	2,874	1,966	48.7	1,357	43.6	465	60.4	908	763	268	2.51	3.01
Velvet Ridge township.....	335	281	39.1	232	37.5	33	33.3	54	44	17	2.75	2.98
Walker township.....	86	57	33.3	48	33.3	5	20.0	29	26	11	2.13	2.61
Woodruff County.....	3,134	1,998	38.4	1,353	32.4	491	53.4	1,136	1,024	424	2.28	2.87
Augusta township.....	1,149	730	36.0	463	27.9	208	53.8	419	382	128	2.25	2.83
Augusta city.....	976	610	37.7	359	28.7	197	53.8	366	338	112	2.24	2.85
Patterson city (part).....	0	0	(X)	0	(X)	0	(X)	0	0	0	0.00	0.00
Barnes township.....	87	64	43.8	55	41.8	7	42.9	23	20	14	2.51	2.98
McCroy city (part).....	0	0	(X)	0	(X)	0	(X)	0	0	0	0.00	0.00

Table 7.
Households and Families: 2010—Con.

[For information on confidentiality protection, nonsampling error, and definitions, see Selected Appendixes at <www.census.gov/prod/cen2010/cph-1-a.pdf>]

State County County Subdivision Place	Total households	Family households						Nonfamily households			Average size	
		Total		Husband-wife family		Female householder, no husband present		Total	Householder living alone		House- holds	Families
		Number	Percent with own children under 18 years	Number	Percent with own children under 18 years	Number	Percent with own children under 18 years		Total	65 years and over		
Woodruff County—Con.												
Cache township.....	45	39	38.5	36	38.9	1	0.0	6	5	1	2.82	3.03
Caney township.....	97	60	35.0	49	32.7	5	40.0	37	33	20	2.10	2.60
Hunter town.....	50	32	37.5	23	30.4	4	50.0	18	17	9	2.10	2.53
Cotton Plant township.....	343	190	37.4	94	24.5	74	56.8	153	140	62	2.09	2.84
Cotton Plant city.....	316	173	37.6	80	22.5	72	56.9	143	133	60	2.05	2.80
Dent township.....	109	73	38.4	64	35.9	6	33.3	36	33	15	2.35	2.92
De View township.....	1,034	663	43.4	449	37.2	168	56.0	371	337	149	2.35	2.96
McCrary city (part).....	718	436	45.2	283	36.0	128	60.9	282	252	116	2.27	2.91
Patterson city (part).....	185	123	41.5	78	43.6	30	33.3	62	58	24	2.44	3.08
Franks township.....	57	31	45.2	27	44.4	2	50.0	26	20	11	2.18	2.90
Freeman township.....	17	11	36.4	4	25.0	3	33.3	6	5	1	2.00	2.27
Garden township.....	8	6	33.3	6	33.3	0	(X)	2	2	2	2.13	2.50
Point township.....	38	18	16.7	14	21.4	3	0.0	20	15	10	1.92	2.50
Pumpkin Bend township.....	115	85	25.9	69	27.5	9	22.2	30	26	10	2.40	2.78
White River township.....	35	28	32.1	23	26.1	5	60.0	7	6	1	2.46	2.79
Yell County.....	8,219	5,882	43.3	4,393	39.7	939	56.2	2,337	1,999	945	2.66	3.13
Bluffton township.....	71	53	18.9	47	19.1	1	0.0	18	18	9	2.25	2.58
Briggsville township.....	56	39	33.3	33	30.3	3	66.7	17	16	6	2.29	2.74
Centerville township.....	447	341	38.1	263	35.0	55	56.4	106	87	34	2.64	3.03
Compton township.....	42	24	41.7	17	47.1	5	0.0	18	18	9	2.24	3.08
Crawford township.....	20	11	18.2	7	14.3	3	33.3	9	7	3	2.15	2.91
Danville township.....	894	658	57.6	454	53.5	132	71.2	236	202	116	3.09	3.59
Belleville city (part).....	4	3	0.0	2	0.0	1	0.0	1	1	1	2.25	2.67
Corinth town (part).....	21	18	55.6	15	46.7	2	100.0	3	3	3	3.33	3.72
Danville city (part).....	725	526	61.6	346	59.2	115	71.3	199	170	98	3.16	3.69
Dardanelle township.....	2,920	2,061	45.4	1,487	41.5	355	56.6	859	703	336	2.69	3.16
Dardanelle city.....	1,680	1,116	51.3	712	48.6	265	55.8	564	464	226	2.74	3.33
Dutch Creek township.....	43	33	39.4	30	36.7	3	66.7	10	9	3	2.53	2.85
Ferguson township.....	493	362	43.6	276	44.6	54	42.6	131	117	49	2.78	3.27
Belleville city (part).....	145	107	50.5	73	47.9	23	52.2	38	33	12	2.98	3.47
Corinth town (part).....	0	0	(X)	0	(X)	0	(X)	0	0	0	0.00	0.00
Galla Rock township.....	127	92	37.0	77	37.7	11	27.3	35	33	17	2.53	3.08
Gilkey township.....	80	54	46.3	45	42.2	7	57.1	26	23	10	2.69	3.19
Danville city (part).....	0	0	(X)	0	(X)	0	(X)	0	0	0	0.00	0.00
Gravelly Hill township.....	59	44	22.7	34	17.6	8	37.5	15	14	8	2.17	2.50
Herring township.....	74	54	38.9	45	33.3	5	60.0	20	19	11	2.54	3.02
Ions Creek township.....	43	27	22.2	21	19.0	4	50.0	16	15	4	2.05	2.59
Lamar township.....	476	309	32.0	246	30.9	38	34.2	167	152	78	2.28	2.86
Plainview city.....	251	165	37.0	125	34.4	26	46.2	86	76	36	2.42	2.99
Magazine township.....	441	334	41.0	259	38.6	43	58.1	107	93	34	2.63	2.99
Mason township.....	120	92	40.2	78	37.2	10	50.0	28	22	7	2.76	3.15
Mountain township.....	69	47	38.3	42	40.5	2	50.0	22	20	8	2.67	3.38
Prairie township.....	247	201	39.3	170	37.6	20	50.0	46	35	16	2.85	3.17
Richland township.....	107	74	29.7	61	23.0	9	66.7	33	27	11	2.30	2.73
Riley township.....	315	236	35.6	184	33.2	35	51.4	79	75	40	2.56	2.98
Havana city.....	131	102	37.3	74	37.8	21	42.9	29	28	12	2.86	3.27
Rover township.....	121	79	34.2	61	29.5	8	50.0	42	33	20	2.36	2.89
Sulphur Springs township.....	136	102	37.3	84	32.1	11	63.6	34	24	11	2.59	2.94
Ward township.....	687	471	48.4	309	43.4	105	59.0	216	194	86	2.59	3.13
Ola city.....	471	312	54.5	182	50.0	92	62.0	159	146	64	2.59	3.19
Waveland township.....	131	84	34.5	63	28.6	12	66.7	47	43	19	2.18	2.68

Table 8.
Households and Families: 2010

[For information on confidentiality protection, nonsampling error, and definitions, see Selected Appendixes at <www.census.gov/prod/cen2010/cph-1-a.pdf>]

State County Place	Total households	Family households						Nonfamily households			Average size	
		Total		Husband-wife family		Female householder, no husband present		Total	Householder living alone		House- holds	Families
		Number	Percent with own children under 18 years	Number	Percent with own children under 18 years	Number	Percent with own children under 18 years		Total	65 years and over		
Arkansas	1,147,084	775,811	42.8	568,277	38.2	153,323	57.3	371,273	310,792	115,637	2.47	3.00
COUNTY												
Arkansas County.....	8,005	5,306	40.0	3,717	33.9	1,223	56.8	2,699	2,357	1,009	2.35	2.87
Ashley County.....	8,765	6,227	40.2	4,510	35.7	1,307	54.3	2,538	2,285	1,036	2.47	2.96
Baxter County.....	18,748	12,365	30.0	10,080	24.3	1,620	55.1	6,383	5,529	2,956	2.18	2.66
Benton County.....	82,087	59,471	49.1	47,764	46.0	8,151	63.1	22,616	18,438	6,354	2.67	3.14
Boone County.....	15,120	10,450	39.8	8,338	35.5	1,458	56.4	4,670	4,028	1,790	2.41	2.90
Bradley County.....	4,673	3,135	39.6	2,213	36.3	705	48.4	1,538	1,418	708	2.42	3.00
Calhoun County.....	2,262	1,495	34.8	1,102	32.1	289	43.6	767	685	277	2.30	2.85
Carroll County.....	11,393	7,503	36.9	5,890	32.3	1,090	55.0	3,890	3,212	1,295	2.39	2.92
Chicot County.....	4,579	2,983	37.0	1,820	30.5	967	49.1	1,596	1,446	672	2.42	3.04
Clark County.....	8,783	5,589	39.2	4,034	34.8	1,203	53.0	3,194	2,575	962	2.32	2.87
Clay County.....	6,845	4,540	37.7	3,510	33.3	702	51.1	2,305	2,026	1,061	2.33	2.86
Cleburne County.....	11,078	7,610	33.0	6,157	28.9	957	50.3	3,468	2,977	1,457	2.31	2.77
Cleveland County.....	3,416	2,523	40.7	1,969	36.7	399	57.1	893	810	344	2.53	2.98
Columbia County.....	9,759	6,305	41.0	4,277	35.6	1,592	54.3	3,454	2,947	1,214	2.38	2.96
Conway County.....	8,463	5,891	40.2	4,473	36.4	996	52.5	2,572	2,232	978	2.48	2.98
Craighead County.....	37,291	24,884	46.7	17,959	42.0	5,200	62.0	12,407	9,865	3,358	2.49	3.02
Crawford County.....	23,447	17,204	44.1	13,265	39.9	2,760	59.5	6,243	5,386	2,050	2.62	3.06
Crittenden County.....	19,026	13,293	47.3	7,634	40.5	4,494	59.0	5,733	4,934	1,532	2.64	3.18
Cross County.....	7,002	4,899	41.5	3,513	38.3	1,055	50.7	2,103	1,835	791	2.52	3.02
Dallas County.....	3,280	2,186	37.5	1,507	31.7	514	52.3	1,094	985	444	2.35	2.90
Desha County.....	5,321	3,588	40.5	2,184	33.2	1,146	54.1	1,733	1,574	613	2.43	2.99
Drew County.....	7,360	4,936	42.4	3,460	37.3	1,149	55.8	2,424	2,046	804	2.41	2.93
Faulkner County.....	42,614	28,867	47.7	21,952	44.5	4,962	60.1	13,747	9,983	2,915	2.56	3.04
Franklin County.....	7,037	5,011	40.7	3,899	37.4	761	50.6	2,026	1,755	794	2.51	2.99
Fulton County.....	5,196	3,529	34.1	2,838	30.0	482	50.0	1,667	1,459	729	2.32	2.82
Garland County.....	40,994	26,510	35.8	19,805	30.0	4,888	54.6	14,484	12,148	5,480	2.29	2.81
Grant County.....	6,933	5,126	41.6	4,059	38.5	705	52.9	1,807	1,550	682	2.55	2.97
Greene County.....	16,425	11,678	43.5	8,796	39.2	2,030	57.6	4,747	3,967	1,682	2.53	2.97
Hempstead County.....	8,839	6,107	42.9	4,106	37.4	1,496	57.6	2,732	2,404	978	2.52	3.04
Hot Spring County.....	12,664	8,969	38.3	6,783	34.2	1,555	51.7	3,695	3,186	1,334	2.48	2.94
Howard County.....	5,365	3,791	44.6	2,747	39.9	803	58.2	1,574	1,412	613	2.54	3.05
Independence County.....	14,391	10,009	40.8	7,734	37.0	1,561	54.5	4,382	3,732	1,637	2.48	2.96
Izard County.....	5,731	3,825	33.3	3,147	29.5	481	52.4	1,906	1,700	883	2.26	2.76
Jackson County.....	6,724	4,427	37.9	3,101	33.5	965	48.8	2,297	2,027	882	2.38	2.94
Jefferson County.....	28,873	19,416	41.1	11,749	33.2	6,208	55.5	9,457	8,189	2,821	2.49	3.05
Johnson County.....	9,812	6,824	43.3	5,165	39.5	1,108	55.9	2,988	2,485	1,049	2.55	3.04
Lafayette County.....	3,150	2,127	35.0	1,439	29.9	536	48.3	1,023	919	447	2.39	2.93
Lawrence County.....	6,938	4,760	39.5	3,699	35.9	763	52.7	2,178	1,922	932	2.42	2.94
Lee County.....	3,624	2,372	36.8	1,395	28.8	798	50.5	1,252	1,131	470	2.39	2.99
Lincoln County.....	4,207	3,019	42.2	2,151	38.1	644	54.0	1,188	1,061	463	2.54	3.03
Little River County.....	5,411	3,707	39.4	2,716	34.1	774	53.4	1,704	1,509	618	2.41	2.93
Logan County.....	8,704	6,095	39.6	4,619	35.6	1,005	52.9	2,252	1,949	821	2.50	2.98
Lonoke County.....	25,295	19,013	48.6	14,698	45.2	3,108	61.0	6,282	5,178	1,847	2.68	3.09
Madison County.....	6,174	4,428	39.8	3,587	36.8	504	52.4	1,746	1,494	625	2.53	2.99
Marion County.....	7,411	4,990	29.0	4,111	24.2	606	51.7	2,421	2,096	994	2.23	2.69
Miller County.....	17,219	11,685	42.3	7,906	35.9	2,933	57.0	5,534	4,713	1,691	2.44	2.95
Mississippi County.....	17,741	12,160	46.0	7,669	39.1	3,483	59.8	5,581	4,816	1,734	2.58	3.12
Monroe County.....	3,481	2,216	36.6	1,473	30.8	586	49.0	1,265	1,142	509	2.32	2.93
Montgomery County.....	4,000	2,767	33.8	2,308	29.4	307	55.7	1,233	1,097	533	2.34	2.82
Nevada County.....	3,697	2,540	39.4	1,768	33.4	592	54.9	1,157	1,052	496	2.39	2.91
Newton County.....	3,571	2,383	34.2	1,963	31.5	282	45.7	1,188	1,039	482	2.32	2.85
Ouachita County.....	11,003	7,245	38.7	4,786	32.1	1,980	53.5	3,758	3,354	1,382	2.34	2.89
Perry County.....	4,170	2,937	38.1	2,292	34.0	448	54.7	1,233	1,077	456	2.47	2.94
Phillips County.....	8,491	5,612	42.7	2,928	31.9	2,192	57.6	2,879	2,553	1,033	2.53	3.16
Pike County.....	4,457	3,140	41.2	2,480	37.4	468	54.7	1,317	1,165	582	2.49	2.97
Poinsett County.....	9,754	6,796	40.1	4,757	35.3	1,477	52.2	2,958	2,592	1,121	2.49	2.98
Polk County.....	8,450	5,878	38.2	4,712	34.4	815	53.9	2,572	2,258	1,121	2.43	2.92
Pope County.....	23,353	16,155	43.1	12,324	38.7	2,678	59.6	7,198	5,819	2,137	2.50	2.98
Prairie County.....	3,685	2,539	36.1	1,938	31.7	405	51.9	1,146	1,022	462	2.33	2.82
Pulaski County.....	158,772	98,422	44.6	65,062	38.8	26,368	58.9	60,350	50,425	13,775	2.36	2.99
Randolph County.....	7,299	4,997	38.5	3,878	34.6	783	53.3	2,302	2,019	1,027	2.41	2.92
St. Francis County.....	9,616	6,531	42.7	3,828	32.5	2,250	59.8	3,085	2,760	1,058	2.51	3.08
Saline County.....	41,441	30,674	42.2	24,383	38.6	4,482	56.9	10,767	9,090	3,344	2.55	2.96
Scott County.....	4,368	3,027	41.4	2,359	37.5	438	57.1	1,341	1,168	526	2.55	3.08
Searcy County.....	3,574	2,352	33.7	1,924	31.2	263	46.0	1,222	1,084	513	2.27	2.81
Sebastian County.....	49,599	32,668	45.0	23,602	40.1	6,432	58.8	16,931	14,085	4,952	2.49	3.06
Sevier County.....	5,975	4,398	49.4	3,302	46.9	730	57.4	1,577	1,389	583	2.83	3.32
Sharp County.....	7,360	4,992	34.3	3,960	29.4	723	52.3	2,368	2,079	1,110	2.32	2.81
Stone County.....	5,325	3,590	33.6	2,976	29.9	385	51.7	1,735	1,537	719	2.30	2.81
Union County.....	16,951	11,565	40.9	8,061	35.7	2,691	55.2	5,386	4,831	1,979	2.43	2.96
Van Buren County.....	7,433	4,908	33.6	3,946	29.4	630	49.8	2,525	2,199	1,049	2.30	2.81

Table 8.
Households and Families: 2010—Con.

[For information on confidentiality protection, nonsampling error, and definitions, see Selected Appendixes at <www.census.gov/prod/cen2010/cph-1-a.pdf>]

State County Place	Total households	Family households						Nonfamily households			Average size	
		Total		Husband-wife family		Female householder, no husband present		Total	Householder living alone		House- holds	Families
		Number	Percent with own children under 18 years	Number	Percent with own children under 18 years	Number	Percent with own children under 18 years		Total	65 years and over		
COUNTY—Con.												
Washington County.....	76,389	48,059	49.2	36,206	45.9	8,067	62.0	28,330	21,017	5,329	2.56	3.18
White County.....	29,342	20,712	42.8	16,066	39.4	3,285	55.6	8,630	7,238	2,936	2.52	2.98
Woodruff County.....	3,134	1,998	38.4	1,353	32.4	491	53.4	1,136	1,024	424	2.28	2.87
Yell County.....	8,219	5,882	43.3	4,393	39.7	939	56.2	2,337	1,999	945	2.66	3.13
PLACE												
Adona city, Perry County.....	81	56	46.4	44	40.9	11	72.7	25	23	10	2.58	3.11
Alexander city.....	1,029	694	50.6	454	50.2	173	53.8	335	268	69	2.71	3.27
Pulaski County (part).....	86	62	46.8	36	47.2	18	55.6	24	19	8	2.74	3.19
Saline County (part).....	943	632	50.9	418	50.5	155	53.5	311	249	61	2.71	3.28
Alicia town, Lawrence County.....	47	37	37.8	28	35.7	6	50.0	10	9	3	2.64	3.03
Allport town, Lonoke County.....	48	28	25.0	18	11.1	8	37.5	20	18	7	2.40	3.18
Alma city, Crawford County.....	2,061	1,476	53.3	1,034	47.1	339	69.6	585	504	171	2.60	3.07
Almyra town, Arkansas County.....	119	81	38.3	65	35.4	7	57.1	38	33	18	2.38	2.89
Alpena town.....	146	107	44.9	68	38.2	30	56.7	39	30	11	2.68	3.07
Boone County (part).....	119	86	45.3	55	40.0	26	53.8	33	26	11	2.68	3.12
Carroll County (part).....	27	21	42.9	13	30.8	4	75.0	6	4	0	2.70	2.90
Altheimer city, Jefferson County.....	361	248	37.5	134	31.3	87	50.6	113	98	36	2.73	3.29
Altus city, Franklin County.....	319	203	39.9	126	35.7	57	49.1	116	96	37	2.38	2.94
Amagon town, Jackson County.....	44	23	34.8	19	31.6	3	33.3	21	19	8	2.23	3.13
Amity city, Clark County.....	301	192	39.6	139	38.8	41	36.6	109	91	44	2.40	2.98
Anthonyville town, Crittenden County.....	63	44	22.7	19	26.3	17	23.5	19	14	6	2.56	3.07
Antoine town, Pike County.....	54	32	40.6	25	40.0	3	33.3	22	20	13	2.17	2.84
Arkadelphia city, Clark County.....	3,735	2,046	42.5	1,294	36.5	621	55.6	1,689	1,264	418	2.21	2.86
Arkansas City city, Desha County.....	163	96	30.2	67	22.4	25	44.0	67	54	21	2.25	2.93
Ashdown city, Little River County.....	1,910	1,256	45.5	789	37.5	399	59.9	654	594	246	2.41	3.00
Ash Flat city.....	423	244	34.8	187	28.9	42	50.0	179	161	100	2.08	2.71
Fulton County (part).....	10	6	50.0	5	40.0	1	100.0	4	4	1	2.20	3.00
Sharp County (part).....	413	238	34.5	182	28.6	41	48.8	175	157	99	2.07	2.71
Atkins city, Pope County.....	1,186	849	42.4	628	38.7	144	52.1	337	300	133	2.48	2.92
Aubrey town, Lee County.....	72	52	23.1	40	10.0	12	66.7	20	18	11	2.36	2.81
Augusta city, Woodruff County.....	976	610	37.7	359	28.7	197	53.8	366	338	112	2.24	2.85
Austin city, Lonoke County.....	743	575	60.2	459	56.6	81	77.8	168	129	29	2.74	3.09
Avilla CDP, Saline County.....	324	268	41.0	227	40.1	27	40.7	56	46	17	2.77	3.02
Avoca town, Benton County.....	184	133	39.1	114	37.7	11	36.4	51	45	11	2.65	3.20
Bald Knob city, White County.....	1,137	777	44.0	551	39.9	172	57.0	360	296	115	2.55	3.07
Banks town, Bradley County.....	51	31	38.7	23	47.8	6	16.7	20	17	11	2.43	3.19
Baring city, Sebastian County.....	1,910	1,204	40.7	874	37.0	232	51.3	706	601	276	2.34	2.94
Bassett town, Mississippi County.....	67	44	27.3	27	14.8	11	45.5	23	20	7	2.58	3.16
Batesville city, Independence County.....	4,000	2,444	45.3	1,767	40.2	499	60.3	1,556	1,316	637	2.38	3.00
Bauxite town, Saline County.....	198	142	37.3	103	34.0	27	55.6	56	48	20	2.46	2.91
Bay city, Craighead County.....	726	508	45.9	359	42.3	110	54.5	218	186	101	2.48	2.94
Bearden city, Ouachita County.....	407	276	39.9	161	33.5	84	51.2	131	119	50	2.37	2.85
Beaver town, Carroll County.....	38	30	30.0	26	30.8	4	25.0	8	8	2	2.63	3.00
Beebe city, White County.....	2,874	1,966	48.7	1,357	43.6	465	60.4	908	763	268	2.51	3.01
Beehive town, Jackson County.....	40	25	44.0	17	29.4	4	100.0	15	13	6	2.68	3.24
Bella Vista town, Benton County.....	11,729	8,511	28.6	7,707	25.8	564	51.8	3,218	2,748	1,512	2.24	2.62
Bellefonte town, Boone County.....	188	144	39.6	102	32.4	31	61.3	44	37	19	2.41	2.71
Belleville city, Yell County.....	149	110	49.1	75	46.7	24	50.0	39	34	13	2.96	3.45
Ben Lomond town, Sevier County.....	61	39	41.0	33	42.4	5	40.0	22	21	12	2.38	3.10
Benton city, Saline County.....	11,834	8,433	49.0	6,297	45.5	1,600	60.8	3,401	2,872	1,052	2.55	3.03
Bentonville city, Benton County.....	13,253	9,137	60.8	7,059	58.4	1,536	71.7	4,116	3,326	832	2.64	3.21
Bergman town, Boone County.....	169	129	43.4	104	41.3	20	60.0	40	31	17	2.60	2.89
Berryville city, Carroll County.....	1,963	1,309	51.1	890	47.4	292	59.2	654	559	262	2.65	3.26
Bethel Heights city, Benton County.....	658	558	60.2	430	58.1	80	68.8	100	71	23	3.60	3.83
Bigelow town, Perry County.....	117	85	43.5	62	37.1	16	62.5	32	30	11	2.69	3.24
Big Flat town.....	43	27	33.3	25	32.0	0	(X)	16	14	6	2.44	3.15
Baxter County (part).....	42	27	33.3	25	32.0	0	(X)	15	13	5	2.48	3.15
Searcy County (part).....	1	0	(X)	0	(X)	0	(X)	1	1	1	1.00	0.00
Biggers town, Randolph County.....	136	98	44.9	79	39.2	12	75.0	38	31	12	2.55	2.97
Birdsong town, Mississippi County.....	23	8	25.0	6	33.3	2	0.0	15	14	6	1.78	3.13
Black Oak town, Craighead County.....	102	76	43.4	57	38.6	12	58.3	26	21	13	2.57	2.99
Black Rock city, Lawrence County.....	259	183	38.8	139	36.0	35	48.6	76	62	31	2.56	3.05
Black Springs town, Montgomery County.....	36	28	46.4	23	47.8	5	40.0	8	6	2	2.75	3.14
Blevins city, Hempstead County.....	110	83	50.6	54	50.0	18	44.4	27	20	7	2.86	3.24
Blue Eye town, Carroll County.....	14	7	28.6	5	40.0	1	0.0	7	5	1	2.14	3.00
Blue Mountain town, Logan County.....	42	30	36.7	18	33.3	9	44.4	12	9	4	2.95	3.40
Bluff City town, Nevada County.....	58	40	30.0	26	19.2	12	58.3	18	16	8	2.14	2.55

Table 8.
Households and Families: 2010—Con.

[For information on confidentiality protection, nonsampling error, and definitions, see Selected Appendixes at <www.census.gov/prod/cen2010/cph-1-a.pdf>]

State County Place	Family households						Nonfamily households			Average size		
	Total		Husband-wife family		Female householder, no husband present		Total	Householder living alone		House- holds	Families	
	Number	Percent with own children under 18 years	Number	Percent with own children under 18 years	Number	Percent with own children under 18 years		Total	65 years and over			
PLACE—Con.	Total households											
Blytheville city, Mississippi County.....	6,242	4,003	45.8	2,210	35.6	1,481	61.1	2,239	1,922	638	2.48	3.10
Bodcaw town, Nevada County.....	57	44	31.8	37	32.4	5	40.0	13	10	3	2.42	2.75
Bonanza city, Sebastian County.....	231	169	32.5	134	31.3	18	33.3	62	53	26	2.49	2.92
Bono city, Craighead County.....	811	570	57.9	375	51.5	146	68.5	241	199	83	2.63	3.13
Booneville city, Logan County.....	1,579	1,036	46.2	684	40.8	268	56.7	543	473	219	2.46	3.01
Bradford city, White County.....	322	204	41.7	146	38.4	44	54.5	118	105	53	2.36	3.00
Bradley city, Lafayette County.....	239	161	39.1	87	29.9	64	50.0	78	70	37	2.63	3.23
Branch city, Franklin County.....	147	108	32.4	78	29.5	14	21.4	39	39	19	2.50	2.93
Briarcliff city, Baxter County.....	92	69	43.5	50	34.0	12	75.0	23	21	12	2.57	2.91
Brinkley city, Monroe County.....	1,336	825	40.5	489	33.7	275	52.7	511	469	204	2.34	3.04
Brookland city, Craighead County.....	603	453	56.1	319	53.3	99	61.6	150	115	40	2.72	3.11
Bryant city, Saline County.....	6,733	4,640	48.4	3,536	44.4	801	62.2	2,093	1,800	575	2.45	2.97
Buckner city, Lafayette County.....	105	73	42.5	45	33.3	22	59.1	32	29	13	2.62	3.15
Bull Shoals city, Marion County.....	1,002	596	19.5	508	13.2	59	57.6	406	345	185	1.95	2.42
Burdette town, Mississippi County.....	74	54	48.1	41	46.3	7	57.1	20	16	6	2.58	3.00
Cabot city, Lonoke County.....	8,599	6,529	56.3	5,073	52.6	1,089	69.7	2,070	1,691	550	2.74	3.16
Caddo Valley town, Clark County.....	261	176	48.9	109	45.9	54	53.7	85	65	25	2.43	2.83
Caldwell town, St. Francis County.....	223	160	31.9	112	26.8	34	44.1	63	54	21	2.49	2.95
Cale town, Nevada County.....	323	23	30.4	17	29.4	3	33.3	9	8	2	2.47	2.78
Calico Rock city, Izard County.....	454	255	36.1	191	30.9	52	50.0	199	182	85	2.04	2.70
Calion city, Union County.....	213	140	36.4	98	35.7	35	37.1	73	66	16	2.32	2.88
Camden city, Ouachita County.....	5,151	3,251	42.7	1,786	31.8	1,251	58.4	1,900	1,731	706	2.31	2.92
Cammack Village city, Pulaski County.....	371	208	44.2	156	41.7	43	48.8	163	140	39	2.07	2.77
Campbell Station city, Jackson County.....	95	72	43.1	58	43.1	11	36.4	23	19	8	2.68	3.08
Caraway city, Craighead County.....	521	344	45.9	251	46.2	67	44.8	177	155	68	2.45	3.01
Carlisle city, Lonoke County.....	937	603	41.6	434	36.4	133	55.6	334	302	130	2.29	2.90
Carthage city, Dallas County.....	144	94	39.4	48	29.2	39	48.7	50	49	19	2.38	2.99
Casa town, Perry County.....	69	44	40.9	30	33.3	8	50.0	25	21	8	2.48	3.05
Cash town, Craighead County.....	134	89	43.8	65	41.5	13	46.2	45	39	27	2.55	3.09
Caulksville town, Logan County.....	93	63	27.0	52	25.0	5	60.0	30	24	11	2.29	2.75
Cave City city.....	751	504	51.8	368	45.9	109	67.0	247	222	110	2.45	3.01
Independence County (part).....	55	42	64.3	37	67.6	5	40.0	13	11	4	2.95	3.40
Sharp County (part).....	696	462	50.6	331	43.5	104	68.3	234	211	106	2.41	2.98
Cave Springs city, Benton County.....	613	494	50.2	432	50.5	35	62.9	119	92	32	2.82	3.16
Cedarville city, Crawford County.....	495	396	42.2	330	39.4	43	60.5	99	83	26	2.82	3.15
Center Ridge CDP, Conway County.....	150	110	40.0	88	42.0	16	31.3	40	35	14	2.59	3.08
Centerton city, Benton County.....	3,319	2,530	66.4	1,939	63.6	445	76.9	789	587	74	2.86	3.27
Central City town, Sebastian County.....	216	150	26.7	111	22.5	24	50.0	66	63	25	2.32	2.84
Charleston city, Franklin County.....	954	658	47.9	522	45.8	104	54.8	296	263	140	2.51	3.08
Cherokee City CDP, Benton County.....	34	19	31.6	14	28.6	2	0.0	15	10	5	2.12	2.58
Cherokee Village city.....	2,190	1,438	27.4	1,129	20.2	223	53.4	752	665	393	2.13	2.59
Fulton County (part).....	371	250	23.6	201	17.4	28	50.0	121	106	64	2.14	2.55
Sharp County (part).....	1,819	1,188	28.2	928	20.8	195	53.8	631	559	329	2.13	2.60
Cherry Valley city, Cross County.....	247	177	43.5	125	38.4	41	56.1	70	59	25	2.64	3.08
Chester town, Crawford County.....	55	40	37.5	30	33.3	5	40.0	15	13	4	2.89	3.35
Chidester city, Ouachita County.....	141	77	27.3	51	29.4	21	28.6	64	59	21	2.04	2.78
Clarendon city, Monroe County.....	737	445	39.3	298	33.9	126	49.2	292	262	129	2.23	2.87
Clarkedale city, Crittenden County.....	126	111	45.9	90	46.7	14	35.7	15	15	4	2.94	3.21
Clarksville city, Johnson County.....	3,462	2,166	51.3	1,483	46.4	497	64.6	1,296	1,071	466	2.51	3.18
Clinton city, Van Buren County.....	1,070	653	41.5	497	36.8	109	54.1	417	376	181	2.29	2.93
Coal Hill city, Johnson County.....	420	282	39.7	209	33.5	53	54.7	138	120	50	2.41	2.90
College City city, Lawrence County.....	70	50	40.0	45	40.0	3	33.3	20	16	2	2.47	2.90
College Station CDP, Pulaski County.....	236	133	30.8	49	20.4	58	36.2	103	93	32	2.30	3.06
Colt city, St. Francis County.....	173	101	34.7	74	31.1	21	47.6	72	64	39	2.18	2.84
Concord town, Cleburne County.....	98	72	25.0	57	26.3	11	27.3	26	23	14	2.49	2.94
Conway city, Faulkner County.....	22,399	13,494	50.6	9,670	46.8	2,869	63.5	8,905	6,048	1,558	2.45	3.01
Corinth town, Yell County.....	21	18	55.6	15	46.7	2	100.0	3	3	3	3.33	3.72
Corning city, Clay County.....	1,451	928	40.7	681	36.4	181	53.6	523	460	255	2.33	2.91
Cotter city, Baxter County.....	449	268	33.2	218	30.3	39	43.6	181	162	51	2.16	2.75
Cotton Plant city, Woodruff County.....	316	173	37.6	80	22.5	72	56.9	143	133	60	2.05	2.80
Cove town, Polk County.....	149	100	39.0	74	37.8	21	52.4	49	42	18	2.56	3.15
Coy town, Lonoke County.....	39	29	34.5	22	27.3	3	33.3	10	8	2	2.46	2.83
Crawfordsville town, Crittenden County.....	194	139	32.4	95	28.4	30	40.0	55	51	24	2.47	2.96
Crossett city, Ashley County.....	2,274	1,554	39.5	1,025	31.1	437	57.2	720	661	320	2.39	2.92
Cushman city, Independence County.....	188	124	40.3	104	39.4	16	43.8	64	58	22	2.40	3.02
Daisy town, Pike County.....	48	32	34.4	24	33.3	4	25.0	16	15	5	2.40	2.94
Damascus town.....	154	105	45.7	84	50.0	15	26.7	49	40	20	2.48	2.99
Faulkner County (part).....	53	39	46.2	33	48.5	4	50.0	14	13	8	2.49	2.95
Van Buren County (part).....	101	66	45.5	51	51.0	11	18.2	35	27	12	2.48	3.02

Table 8.
Households and Families: 2010—Con.

[For information on confidentiality protection, nonsampling error, and definitions, see Selected Appendixes at <www.census.gov/prod/cen2010/cph-1-a.pdf>]

State County Place	Total households	Family households						Nonfamily households			Average size	
		Total		Husband-wife family		Female householder, no husband present		Total	Householder living alone		House- holds	Families
		Number	Percent with own children under 18 years	Number	Percent with own children under 18 years	Number	Percent with own children under 18 years		Total	65 years and over		
PLACE—Con.												
Danville city, Yell County.....	725	526	61.6	346	59.2	115	71.3	199	170	98	3.16	3.69
Dardanelle city, Yell County.....	1,680	1,116	51.3	712	48.6	265	55.8	564	464	226	2.74	3.33
Datto town, Clay County.....	40	25	56.0	13	38.5	8	62.5	15	13	7	2.50	3.16
Decatur city, Benton County.....	576	387	56.6	264	53.8	89	61.8	189	140	39	2.87	3.41
Delaplaine town, Greene County.....	42	33	48.5	21	52.4	7	28.6	9	9	3	2.76	3.12
Delight city, Pike County.....	135	76	43.4	58	36.2	13	69.2	59	53	32	2.07	2.76
Dell town, Mississippi County.....	97	65	35.4	47	34.0	10	50.0	32	31	15	2.30	2.88
Dennard CDP, Van Buren County.....	220	148	34.5	112	31.3	27	44.4	72	54	20	2.41	2.86
Denning town, Franklin County.....	117	79	44.3	60	45.0	10	60.0	38	31	15	2.68	3.28
De Queen city, Sevier County.....	2,035	1,477	60.3	984	58.7	347	64.8	558	481	187	3.16	3.73
Dermott city, Chicot County.....	939	585	34.4	282	24.1	256	46.1	354	320	135	2.41	3.10
Des Arc city, Prairie County.....	714	466	37.3	316	33.5	110	48.2	248	226	112	2.30	2.88
De Vallis Bluff city, Prairie County.....	295	176	37.5	96	26.0	65	52.3	119	111	41	2.10	2.70
DeWitt city, Arkansas County.....	1,366	877	42.4	559	37.6	252	54.0	489	443	193	2.30	2.87
Diamond City city, Boone County.....	375	232	27.6	203	21.2	15	66.7	143	126	68	2.09	2.63
Diaz city, Jackson County.....	493	382	44.2	231	39.0	108	53.7	111	95	38	2.67	3.00
Dierks city, Howard County.....	440	305	45.2	225	41.8	55	65.5	135	120	65	2.48	3.02
Donaldson town, Hot Spring County.....	128	85	47.1	60	45.0	19	52.6	43	39	21	2.35	2.96
Dover city, Pope County.....	589	361	47.4	249	41.4	74	64.9	228	196	91	2.34	2.94
Dumas city, Desha County.....	1,893	1,307	42.8	717	31.0	503	59.4	586	544	202	2.49	3.02
Dyer city, Crawford County.....	317	243	41.6	192	37.5	35	48.6	74	60	30	2.76	3.12
Dyess town, Mississippi County.....	138	106	56.6	78	59.0	21	52.4	32	26	8	2.97	3.44
Earle city, Crittenden County.....	859	592	46.8	263	36.1	277	57.0	267	245	91	2.81	3.45
East Camden town, Ouachita County.....	366	231	60.2	117	48.7	88	73.9	135	105	25	2.49	3.06
East End CDP, Saline County.....	2,592	2,004	45.5	1,607	42.1	292	57.5	588	492	159	2.70	3.06
Edmondson town, Crittenden County.....	150	106	46.2	51	43.1	39	46.2	44	39	9	2.85	3.43
Egypt town, Craighead County.....	42	32	37.5	24	29.2	3	66.7	10	10	3	2.67	3.06
Elaine city, Phillips County.....	245	163	44.8	74	29.7	68	60.3	82	73	29	2.60	3.27
El Dorado city, Union County.....	7,719	4,946	43.8	2,943	35.9	1,619	58.4	2,773	2,471	986	2.40	3.02
Elkins city, Washington County.....	983	712	52.5	553	49.2	110	66.4	271	213	82	2.69	3.16
Elm Springs city.....	527	439	44.6	379	44.3	34	41.2	88	67	25	2.91	3.21
Benton County (part).....	11	10	50.0	9	44.4	0	(X)	1	0	0	3.45	3.50
Washington County (part).....	516	429	44.5	370	44.3	34	41.2	87	67	25	2.90	3.20
Emerson town, Columbia County.....	132	97	58.8	72	55.6	18	77.8	35	30	14	2.79	3.31
Emmet city.....	208	148	36.5	94	29.8	38	50.0	60	53	32	2.49	2.95
Hempstead County (part).....	17	13	15.4	10	20.0	1	0.0	4	2	1	2.53	2.85
Nevada County (part).....	191	135	38.5	84	31.0	37	51.4	56	51	31	2.49	2.96
England city, Lonoke County.....	1,155	760	42.6	460	32.4	253	59.7	395	349	146	2.39	2.95
Enola town, Faulkner County.....	126	96	42.7	73	39.7	17	58.8	30	21	9	2.68	3.06
Etowah town, Mississippi County.....	133	100	45.0	72	43.1	20	55.0	33	29	11	2.64	3.06
Eudora city, Chicot County.....	909	591	42.3	249	32.1	307	52.4	318	286	134	2.50	3.14
Eureka Springs city, Carroll County.....	1,069	498	30.1	354	20.3	102	59.8	571	473	150	1.88	2.58
Evering Shade city, Sharp County.....	178	128	35.2	88	29.5	33	51.5	50	36	20	2.43	2.86
Everton town, Boone County.....	50	31	41.9	20	40.0	8	37.5	19	13	6	2.66	3.10
Fairfield Bay city.....	1,260	713	16.1	621	11.4	66	45.5	547	493	327	1.83	2.34
Cleburne County (part).....	97	75	6.7	71	4.2	2	50.0	22	20	15	1.89	2.12
Van Buren County (part).....	1,163	638	17.2	550	12.4	64	45.3	525	473	312	1.82	2.37
Fargo town, Monroe County.....	42	24	37.5	15	40.0	3	0.0	18	17	6	2.33	3.25
Farmington city, Washington County.....	2,221	1,590	53.9	1,185	49.7	302	66.9	631	516	212	2.69	3.19
Fayetteville city, Washington County.....	30,726	14,574	48.6	10,380	44.4	2,953	63.2	16,152	11,202	1,869	2.17	2.92
Felsenthal town, Union County.....	75	43	20.9	31	16.1	9	33.3	32	31	11	2.00	2.63
Fifty-Six city, Stone County.....	75	44	34.1	36	27.8	7	57.1	31	26	11	2.31	3.07
Fisher city, Poinsett County.....	96	59	37.3	45	35.6	12	33.3	37	33	12	2.32	3.03
Flippin city, Marion County.....	596	371	47.2	244	38.9	98	63.3	225	201	106	2.27	2.86
Fordyce city, Dallas County.....	1,628	1,070	41.9	656	34.0	323	57.6	558	491	218	2.40	2.97
Foreman city, Little River County.....	441	263	40.7	175	32.0	67	52.2	178	163	67	2.29	3.03
Forrest City city, St. Francis County.....	4,396	2,909	50.8	1,311	36.8	1,413	64.5	1,487	1,326	436	2.57	3.20
Fort Smith city, Sebastian County.....	34,352	21,367	46.4	14,522	40.8	4,911	59.8	12,985	10,712	3,563	2.45	3.10
Fouke city, Miller County.....	311	231	55.0	152	51.3	48	68.8	80	67	30	2.76	3.19
Fountain Hill town, Ashley County.....	69	48	52.1	32	43.8	14	71.4	21	21	11	2.54	3.08
Fountain Lake town, Garland County.....	200	144	39.6	117	36.8	17	47.1	56	46	17	2.52	2.97
Fourche town, Perry County.....	25	17	35.3	16	31.3	1	100.0	8	7	2	2.48	3.06
Franklin town, Izard County.....	89	63	31.7	44	31.8	13	38.5	26	22	12	2.22	2.54
Fredonia (Biscoe) town, Prairie County.....	143	103	35.9	71	32.4	25	44.0	40	36	8	2.54	3.01
Friendship town, Hot Spring County.....	76	53	37.7	41	31.7	11	63.6	23	22	9	2.32	2.83
Fulton town, Hempstead County.....	89	57	29.8	35	20.0	16	50.0	32	30	16	2.26	2.81
Garfield town, Benton County.....	193	147	33.3	118	31.4	18	44.4	46	42	17	2.60	3.02
Garland town, Miller County.....	105	62	38.7	37	29.7	19	63.2	43	41	21	2.30	3.02

Table 8.
Households and Families: 2010—Con.

[For information on confidentiality protection, nonsampling error, and definitions, see Selected Appendixes at <www.census.gov/prod/cen2010/cph-1-a.pdf>]

State County Place	Total households	Family households						Nonfamily households			Average size	
		Total		Husband-wife family		Female householder, no husband present		Total	Householder living alone		House- holds	Families
		Number	Percent with own children under 18 years	Number	Percent with own children under 18 years	Number	Percent with own children under 18 years		Total	65 years and over		
PLACE—Con.												
Garner town, White County.....	97	70	51.4	50	54.0	14	50.0	27	20	9	2.93	3.51
Gassville city, Baxter County.....	808	557	45.4	413	40.4	113	57.5	251	211	84	2.45	2.95
Gateway town, Benton County.....	150	113	37.2	91	33.0	13	61.5	37	29	14	2.70	3.09
Gentry city, Benton County.....	1,153	835	49.3	588	45.9	174	56.9	318	275	117	2.74	3.23
Georgetown town, White County.....	50	35	25.7	25	12.0	7	71.4	15	14	6	2.48	2.66
Gibson CDP, Pulaski County.....	1,293	999	44.3	776	42.7	163	49.7	294	242	86	2.74	3.11
Gilbert town, Searcy County.....	14	9	11.1	7	14.3	1	0.0	5	5	2	2.00	2.56
Gillett city, Arkansas County.....	312	201	36.8	145	31.0	45	51.1	111	95	43	2.21	2.74
Gillham town, Sevier County.....	68	47	42.6	35	34.3	11	63.6	21	18	6	2.35	2.85
Gilmore city, Crittenden County.....	64	44	27.3	31	32.3	11	18.2	20	14	5	2.94	3.66
Glenwood city.....	861	581	50.3	413	44.6	129	64.3	280	256	133	2.52	3.10
Montgomery County (part).....	16	14	57.1	11	45.5	0	(X)	2	2	0	2.63	2.79
Pike County (part).....	845	567	50.1	402	44.5	129	64.3	278	254	133	2.52	3.11
Goshen town, Washington County.....	389	312	47.8	277	46.6	26	61.5	77	63	22	2.75	3.11
Gosnell city, Mississippi County.....	1,238	951	56.0	568	51.2	287	65.2	287	238	59	2.87	3.26
Gould city, Lincoln County.....	370	229	32.8	102	20.6	112	45.5	141	126	39	2.26	2.89
Grady city, Lincoln County.....	169	130	41.5	72	37.5	48	52.1	39	37	18	2.66	3.02
Grannis city, Polk County.....	196	142	48.6	115	46.1	17	76.5	54	46	17	2.83	3.35
Gravette city, Benton County.....	856	611	51.1	415	48.2	149	60.4	245	216	99	2.72	3.25
Greenbrier city, Faulkner County.....	1,731	1,286	55.8	990	52.7	225	66.2	445	368	124	2.72	3.16
Green Forest city, Carroll County.....	983	662	52.9	431	52.0	161	54.0	321	247	103	2.81	3.39
Greenland city, Washington County.....	452	336	49.1	260	46.9	49	55.1	116	88	29	2.79	3.18
Greenway city, Clay County.....	89	55	29.1	40	22.5	7	28.6	34	27	15	2.35	2.96
Greenwood city, Sebastian County.....	3,300	2,476	55.0	1,899	51.7	433	66.5	824	698	261	2.68	3.12
Greers Ferry city, Cleburne County.....	416	275	29.5	216	25.0	38	47.4	141	116	60	2.14	2.57
Griffithville town, White County.....	93	59	42.4	48	43.8	8	37.5	34	32	18	2.42	3.08
Grubbs city, Jackson County.....	171	109	39.4	84	36.9	18	55.6	62	56	26	2.26	2.87
Guion town, Izard County.....	37	26	19.2	19	21.1	6	16.7	11	11	8	2.32	2.73
Gum Springs town, Clark County.....	55	37	24.3	24	16.7	10	50.0	18	16	3	2.18	2.65
Gurdon city, Clark County.....	875	571	48.0	354	44.1	163	62.6	304	267	117	2.53	3.16
Guy city, Faulkner County.....	263	214	43.0	169	39.1	26	66.2	49	41	18	2.69	2.96
Hackett city, Sebastian County.....	310	223	48.9	145	42.8	58	60.3	87	75	29	2.62	3.09
Hagarville CDP, Johnson County.....	55	40	22.5	34	14.7	4	75.0	15	14	3	2.35	2.78
Hamburg city, Ashley County.....	1,096	777	44.8	522	40.2	211	59.2	319	288	140	2.56	3.09
Hampton city, Calhoun County.....	573	349	39.8	226	35.8	99	52.5	224	211	99	2.26	2.96
Hardy city.....	386	196	31.6	137	21.9	36	52.8	190	172	91	2.00	2.79
Fulton County (part).....	19	12	16.7	10	20.0	1	0.0	7	5	2	2.21	2.67
Sharp County (part).....	367	184	32.6	127	22.0	35	54.3	183	167	89	1.99	2.79
Harrell town, Calhoun County.....	119	70	41.4	40	35.0	22	50.0	49	45	26	2.13	2.80
Harrisburg city, Poinsett County.....	851	583	43.7	381	39.1	157	55.4	268	242	113	2.51	3.04
Harrison city, Boone County.....	5,597	3,372	44.7	2,413	38.2	701	60.9	2,225	1,949	809	2.25	2.89
Hartford city, Sebastian County.....	254	174	43.1	129	35.7	28	67.9	80	63	27	2.53	2.95
Hartman city, Johnson County.....	204	150	36.7	95	30.5	37	45.9	54	48	18	2.54	2.92
Haskell city, Saline County.....	1,214	953	51.5	724	50.1	163	52.1	261	220	57	2.85	3.20
Hatfield town, Polk County.....	162	115	38.3	92	34.8	17	52.9	47	45	27	2.55	3.06
Havana city, Yell County.....	131	102	37.3	74	37.8	21	42.9	29	28	12	2.86	3.27
Haynes town, Lee County.....	57	41	14.6	22	4.5	12	8.3	16	14	6	2.63	3.07
Hazen city, Prairie County.....	599	395	38.5	291	33.7	73	57.5	204	179	76	2.36	2.92
Heber Springs city, Cleburne County.....	3,067	1,932	40.5	1,414	34.4	374	58.8	1,135	970	464	2.29	2.85
Hector town, Pope County.....	172	125	51.2	94	48.9	24	62.5	47	44	16	2.62	3.15
Helena-West Helena city, Phillips County.....	4,676	3,026	46.6	1,344	32.7	1,416	60.7	1,650	1,458	513	2.57	3.25
Hensley CDP, Pulaski County.....	62	36	27.8	21	42.9	11	9.1	26	22	5	2.24	2.97
Hermitage town, Bradley County.....	272	190	58.4	96	63.5	78	55.1	82	76	26	2.86	3.53
Hickory Ridge city, Cross County.....	125	82	30.5	68	29.4	9	33.3	43	40	21	2.18	2.67
Higden town, Cleburne County.....	58	36	22.2	32	21.9	2	0.0	22	20	14	2.07	2.64
Higginson town, White County.....	224	172	50.0	131	46.6	26	65.4	52	43	16	2.77	3.14
Highfill town, Benton County.....	234	167	36.5	134	34.3	18	50.0	67	52	16	2.49	2.89
Highland city, Sharp County.....	404	302	33.8	240	32.9	49	34.7	102	88	49	2.59	3.01
Hindsville town, Madison County.....	26	19	21.1	16	25.0	1	0.0	7	6	1	2.35	2.68
Hiwassee CDP, Benton County.....	180	127	47.2	106	43.4	12	66.7	53	34	8	2.76	3.20
Holiday Island CDP, Carroll County.....	1,226	787	16.9	692	11.6	65	58.5	439	385	220	1.94	2.35
Holland city, Faulkner County.....	220	165	37.6	133	33.8	62	59.1	55	46	14	2.53	2.88
Holly Grove city, Monroe County.....	239	151	47.7	53	37.7	84	56.0	88	79	31	2.52	3.25
Hope city, Hempstead County.....	3,760	2,503	51.4	1,371	45.1	899	62.1	1,257	1,118	434	2.61	3.22
Horatio city, Sevier County.....	375	263	54.0	165	51.5	65	53.8	112	100	47	2.78	3.35
Horseshoe Bend city.....	1,072	653	20.5	539	15.4	89	46.1	419	383	259	2.00	2.53
Fulton County (part).....	5	4	50.0	4	50.0	0	(X)	1	0	0	3.40	3.75
Izard County (part).....	1,065	647	20.1	533	14.8	89	46.1	418	383	259	1.99	2.51
Sharp County (part).....	2	2	100.0	2	100.0	0	(X)	0	0	0	4.00	4.00

Table 8.
Households and Families: 2010—Con.

[For information on confidentiality protection, nonsampling error, and definitions, see Selected Appendixes at <www.census.gov/prod/cen2010/cph-1-a.pdf>]

State County Place	Total households	Family households						Nonfamily households			Average size	
		Total		Husband-wife family		Female householder, no husband present		Total	Householder living alone		House- holds	Families
		Number	Percent with own children under 18 years	Number	Percent with own children under 18 years	Number	Percent with own children under 18 years		Total	65 years and over		
PLACE—Con.												
Horseshoe Lake town, Crittenden County.....	146	80	30.0	62	27.4	11	27.3	66	56	27	2.00	2.61
Hot Springs city, Garland County.....	15,575	8,538	37.8	5,601	31.1	2,251	52.9	7,037	5,993	2,755	2.15	2.85
Hot Springs Village CDP.....	6,593	4,759	8.9	4,450	6.6	231	42.9	1,834	1,631	1,243	1.93	2.23
Garland County (part).....	3,470	2,292	14.2	2,045	10.4	190	45.8	1,178	1,057	784	1.94	2.34
Saline County (part).....	3,123	2,467	4.0	2,405	3.4	41	29.3	656	574	459	1.93	2.12
Houston town, Perry County.....	80	49	38.8	35	25.7	9	77.8	31	28	13	2.16	2.80
Hoxie city, Lawrence County.....	1,118	777	44.8	514	39.7	202	56.4	341	300	130	2.49	2.97
Hughes city, St. Francis County.....	591	402	46.8	181	27.1	188	66.5	189	173	67	2.44	2.99
Humnoke city, Lonoke County.....	112	73	38.4	50	36.0	15	40.0	39	32	19	2.54	3.10
Humphrey city.....	252	150	29.3	100	28.0	36	30.6	102	90	41	2.21	2.86
Arkansas County (part).....	121	67	22.4	42	21.4	22	27.3	54	49	23	2.06	2.75
Jefferson County (part).....	131	83	34.9	58	32.8	14	35.7	48	41	18	2.35	2.95
Hunter town, Woodruff County.....	50	32	37.5	23	30.4	4	50.0	18	17	9	2.10	2.53
Huntington city, Sebastian County.....	266	179	43.0	132	36.4	30	53.3	87	79	27	2.39	2.88
Huntsville city, Madison County.....	888	562	57.3	380	53.7	134	66.4	326	289	148	2.55	3.25
Huttig city, Union County.....	243	160	36.3	102	34.3	46	41.3	83	73	32	2.46	3.08
Imboden town, Lawrence County.....	294	174	46.6	132	45.5	31	58.1	120	112	62	2.30	3.08
Jacksonport town, Jackson County.....	90	59	33.9	43	30.2	10	40.0	31	28	10	2.36	2.88
Jacksonville city, Pulaski County.....	10,936	7,373	49.3	4,812	41.8	2,020	65.2	3,563	2,967	827	2.52	3.05
Jasper city, Newton County.....	224	102	42.2	71	31.0	27	70.4	122	115	51	1.85	2.75
Jennette town.....	51	35	31.4	19	26.3	11	45.5	16	15	6	2.25	2.74
Crittenden County (part).....	51	35	31.4	19	26.3	11	45.5	16	15	6	2.25	2.74
St. Francis County (part).....	0	0	(X)	0	(X)	0	(X)	0	0	0	0.00	0.00
Jericho town, Crittenden County.....	47	32	25.0	14	35.7	15	13.3	15	14	4	2.53	3.19
Jerome town, Drew County.....	14	11	45.5	10	50.0	1	0.0	3	3	2	2.79	3.18
Johnson city, Washington County.....	1,394	843	49.9	646	47.7	126	63.5	551	397	72	2.40	2.99
Joiner city, Mississippi County.....	249	141	29.8	68	23.5	63	38.1	108	98	34	2.31	3.13
Jonesboro city, Craighead County.....	26,111	16,637	47.8	11,479	41.9	4,007	64.4	9,474	7,382	2,299	2.45	3.02
Judsonia city, White County.....	780	524	40.5	377	36.6	97	52.6	256	219	98	2.46	2.98
Junction City city, Union County.....	241	149	49.7	97	45.4	43	58.1	92	88	34	2.41	3.19
Keiser city, Mississippi County.....	285	211	41.7	152	38.2	42	54.8	74	63	38	2.66	3.10
Kensett city, White County.....	667	427	42.4	274	37.6	116	50.9	240	213	104	2.47	3.13
Keo town, Lonoke County.....	104	71	33.8	52	32.7	11	27.3	33	27	12	2.46	2.97
Kibler city, Crawford County.....	375	277	31.8	224	32.1	36	33.3	98	85	27	2.56	2.96
Kingsland city, Cleveland County.....	189	123	45.5	76	36.8	36	58.3	66	62	21	2.37	2.96
Kirby CDP, Pike County.....	308	225	41.8	189	38.1	20	55.0	83	76	39	2.55	3.02
Knobel city, Clay County.....	105	77	31.2	54	27.8	13	46.2	28	22	8	2.73	3.22
Knoxville town, Johnson County.....	288	211	39.3	157	38.9	32	40.6	77	59	34	2.54	2.92
Lafe town, Greene County.....	160	126	36.5	101	35.6	20	40.0	34	32	17	2.86	3.28
LaGrange town, Lee County.....	39	22	40.9	10	50.0	6	66.7	17	12	8	2.28	3.00
Lake City city, Craighead County.....	788	574	47.7	409	42.8	111	61.3	214	192	84	2.56	3.02
Lake Hamilton CDP, Garland County.....	1,021	623	35.2	466	23.6	122	72.1	398	322	112	2.09	2.56
Lakeview city, Baxter County.....	380	253	9.9	234	8.1	13	23.1	127	107	59	1.95	2.33
Lake View city, Phillips County.....	163	105	53.3	41	39.0	60	60.0	58	50	18	2.72	3.49
Lake Village city, Chicot County.....	1,055	613	43.9	340	37.4	230	53.0	442	402	206	2.35	3.15
Lamar city, Johnson County.....	639	423	41.6	297	37.4	88	52.3	216	173	63	2.42	2.89
Landmark CDP, Pulaski County.....	1,413	993	33.2	732	28.4	178	50.6	420	343	133	2.52	2.97
Lavaca city, Sebastian County.....	848	655	51.3	502	48.0	115	60.9	193	166	68	2.70	3.06
Leachville city, Mississippi County.....	778	533	46.3	385	43.6	90	55.6	245	218	111	2.56	3.09
Lead Hill town, Boone County.....	111	72	44.4	52	42.3	14	57.1	39	35	13	2.44	3.00
Leola town, Grant County.....	179	131	55.0	96	54.2	23	65.2	48	42	21	2.80	3.21
Lepanto city, Poinsett County.....	776	519	39.3	328	35.7	145	47.6	257	229	102	2.44	2.99
Leslie city, Searcy County.....	212	108	41.7	67	37.3	34	52.9	104	93	48	2.08	2.91
Letona town, White County.....	105	63	42.9	50	40.0	7	42.9	42	36	12	2.43	3.13
Lewisville city, Lafayette County.....	516	351	36.5	206	29.6	124	52.4	165	150	71	2.42	2.96
Lexa town, Phillips County.....	118	80	38.8	54	33.3	21	57.1	38	38	19	2.42	3.04
Lincoln city, Washington County.....	878	592	47.6	439	43.3	110	59.1	286	236	112	2.56	3.07
Little Flock city, Benton County.....	1,126	648	44.0	498	38.8	100	65.0	478	377	56	2.27	2.93
Little Rock city, Pulaski County.....	82,018	47,799	46.4	29,978	40.7	14,326	59.2	34,219	28,564	7,208	2.30	3.00
Lockesburg city, Sevier County.....	296	204	47.1	146	41.1	40	60.0	92	77	40	2.50	2.98
London city, Pope County.....	403	285	42.8	210	40.5	54	48.1	118	90	33	2.58	2.96
Lonoke city, Lonoke County.....	1,595	1,085	46.3	749	42.9	268	54.1	510	457	227	2.51	3.09
Lonsdale town, Garland County.....	37	28	35.7	25	28.0	1	100.0	9	6	2	2.54	2.75
Lost Bridge Village CDP, Benton County.....	205	149	14.8	139	13.7	6	33.3	56	49	17	2.12	2.45
Louann town, Ouachita County.....	62	43	46.5	34	47.1	8	50.0	19	17	9	2.65	3.21
Lowell city, Benton County.....	2,677	1,869	57.5	1,496	55.3	259	69.1	808	644	159	2.74	3.31
Luxora city, Mississippi County.....	429	298	47.7	130	36.2	153	58.2	131	120	36	2.75	3.36
Lynn town, Lawrence County.....	121	82	39.0	66	40.9	14	21.4	39	36	17	2.38	2.93
McAlmont CDP, Pulaski County.....	705	469	43.3	195	29.2	230	57.4	236	203	52	2.66	3.27

Table 8.

Households and Families: 2010—Con.

[For information on confidentiality protection, nonsampling error, and definitions, see Selected Appendixes at <www.census.gov/prod/cen2010/cph-1-a.pdf>]

State County Place	Family households						Nonfamily households			Average size		
	Total		Husband-wife family		Female householder, no husband present		Total	Householder living alone		House- holds	Families	
	Number	Percent with own children under 18 years	Number	Percent with own children under 18 years	Number	Percent with own children under 18 years		Total	65 years and over			
Total households												
PLACE—Con.												
McCaskill town, Hempstead County.....	34	25	56.0	16	56.3	6	66.7	9	7	4	2.82	3.36
McCrary city, Woodruff County.....	718	436	45.2	283	36.0	128	60.9	282	252	116	2.27	2.91
McDougal town, Clay County.....	77	55	34.5	46	34.8	8	37.5	22	20	12	2.42	2.87
McGehee city, Desha County.....	1,722	1,147	44.5	664	39.0	409	55.0	575	530	210	2.42	3.00
McNab town, Hempstead County.....	29	19	31.6	15	26.7	2	100.0	10	8	4	2.34	2.95
McNeil city, Columbia County.....	197	144	47.2	82	36.6	52	61.5	53	44	21	2.62	3.04
McRae city, White County.....	288	181	44.2	129	43.4	34	41.2	107	96	54	2.37	3.01
Madison city, St. Francis County.....	294	198	42.9	96	29.2	85	56.5	96	90	31	2.62	3.23
Magazine city, Logan County.....	307	234	43.6	153	36.6	57	61.4	73	65	37	2.76	3.17
Magness town, Independence County.....	75	54	40.7	38	36.8	12	58.3	21	18	10	2.69	3.19
Magnet Cove town, Hot Spring County.....	2	1	100.0	1	100.0	0	(X)	1	1	0	2.50	4.00
Magnolia city, Columbia County.....	4,542	2,597	44.4	1,594	36.9	825	58.7	1,945	1,635	629	2.28	2.99
Malvern city, Hot Spring County.....	3,745	2,325	43.2	1,416	35.5	715	56.1	1,420	1,248	530	2.36	2.98
Mammoth Spring city, Fulton County.....	460	267	34.8	198	28.8	50	54.0	193	180	102	2.12	2.81
Manila city, Mississippi County.....	1,288	891	46.8	648	45.2	167	47.9	397	349	148	2.55	3.07
Mansfield city.....	447	301	48.5	227	46.7	56	51.8	146	120	55	2.55	3.09
Scott County (part).....	164	104	51.9	71	49.3	24	50.0	60	48	15	2.54	3.13
Sebastian County (part).....	283	197	46.7	156	45.5	32	53.1	86	72	40	2.55	3.08
Marianna city, Lee County.....	1,664	1,068	43.0	462	29.4	531	55.7	596	546	228	2.43	3.10
Marie town, Mississippi County.....	33	20	25.0	13	23.1	5	40.0	13	11	3	2.55	3.35
Marion city, Crittenden County.....	4,580	3,412	54.3	2,469	50.9	728	65.1	1,168	980	178	2.68	3.12
Marked Tree city, Poinsett County.....	1,028	660	42.0	378	34.9	231	53.7	368	334	145	2.37	3.00
Marmaduke city, Greene County.....	444	289	51.2	205	42.4	60	75.0	155	135	57	2.50	3.08
Marshall city, Searcy County.....	602	339	36.3	254	33.5	58	44.8	263	238	120	2.13	2.83
Marvell city, Phillips County.....	513	318	38.7	156	28.8	136	51.5	195	172	88	2.31	2.95
Maumelle city, Pulaski County.....	6,931	5,026	47.4	4,186	43.4	657	68.9	1,905	1,611	512	2.48	2.93
Mayflower city, Faulkner County.....	947	645	38.4	476	34.2	127	51.2	302	247	88	2.36	2.80
Maynard town, Randolph County.....	187	122	32.8	88	26.1	28	50.0	65	59	27	2.28	2.81
Maysville CDP, Benton County.....	49	43	41.9	32	37.5	6	33.3	6	5	3	2.65	2.84
Melbourne city, Izard County.....	787	476	48.1	347	39.8	95	75.8	311	283	130	2.22	2.87
Mena city, Polk County.....	2,505	1,517	40.6	1,126	35.1	297	55.2	988	888	505	2.23	2.86
Menifee town, Conway County.....	115	85	42.4	50	40.0	30	43.3	30	28	12	2.63	3.11
Midland town, Sebastian County.....	120	82	43.9	67	43.3	9	44.4	38	33	13	2.71	3.28
Midway CDP, Baxter County.....	499	306	29.7	238	23.1	43	55.8	193	157	76	2.17	2.65
Midway town, Hot Spring County.....	153	116	44.0	93	41.9	14	42.9	37	31	11	2.54	2.95
Mineral Springs city, Howard County.....	448	318	52.8	189	45.0	99	69.7	130	111	54	2.70	3.21
Mintum town, Lawrence County.....	46	33	51.5	18	44.4	11	72.7	13	10	8	2.37	2.73
Mitchellville city, Desha County.....	153	98	28.6	46	19.6	45	40.0	55	50	18	2.35	2.94
Monette city, Craighead County.....	633	380	42.4	304	41.1	59	45.8	253	235	136	2.26	2.97
Monticello city, Drew County.....	3,697	2,304	45.8	1,392	37.9	738	59.2	1,393	1,154	435	2.35	2.94
Montrose city, Ashley County.....	154	96	32.3	57	22.8	26	46.2	58	54	16	2.30	2.94
Moorefield town, Independence County.....	63	44	38.6	38	34.2	4	75.0	19	18	9	2.17	2.66
Moro town, Lee County.....	92	60	41.7	48	37.5	8	62.5	32	28	12	2.35	3.00
Morrilton city, Conway County.....	2,759	1,736	43.8	1,138	37.1	467	57.8	1,023	906	381	2.35	2.97
Morrison Bluff town, Logan County.....	26	18	44.4	14	35.7	2	50.0	8	8	4	2.46	3.06
Mountainburg city, Crawford County.....	270	160	49.4	113	42.5	28	64.3	110	103	37	2.34	3.09
Mountain Home city, Baxter County.....	5,877	3,385	35.6	2,500	26.6	675	62.1	2,492	2,225	1,340	2.04	2.65
Mountain Pine city, Garland County.....	315	194	42.8	123	37.4	46	56.5	121	103	37	2.44	3.12
Mountain View city, Stone County.....	1,287	715	32.0	548	23.7	122	62.3	572	522	299	2.02	2.69
Mount Ida city, Montgomery County.....	458	262	38.9	193	31.6	50	62.0	196	181	113	2.11	2.81
Mount Pleasant town, Izard County.....	180	117	36.8	92	35.9	18	38.9	63	57	27	2.30	2.89
Mount Vernon town, Faulkner County.....	58	41	46.3	37	45.9	3	33.3	17	13	7	2.50	2.98
Mulberry city, Crawford County.....	671	462	39.2	346	32.9	75	57.3	209	177	80	2.41	2.87
Murfreesboro city, Pike County.....	654	427	41.5	293	33.1	97	58.8	227	201	112	2.35	2.86
Nashville city, Howard County.....	1,773	1,164	49.4	713	41.4	367	62.4	609	549	224	2.53	3.15
Natural Steps CDP, Pulaski County.....	167	131	26.0	117	24.8	10	30.0	36	30	9	2.55	2.89
Newark city, Independence County.....	486	332	44.0	230	39.1	71	56.3	154	134	60	2.42	2.92
New Blaine CDP, Logan County.....	71	48	31.3	36	27.8	6	66.7	23	19	11	2.45	2.92
New Edinburg CDP, Cleveland County.....	54	38	36.8	29	34.5	6	66.7	16	14	4	2.35	2.84
Newport city, Jackson County.....	2,627	1,548	38.7	959	32.0	473	51.2	1,079	955	404	2.24	2.92
Nimmons town, Clay County.....	37	16	31.3	12	25.0	4	50.0	21	19	8	1.86	2.69
Norfolk city, Baxter County.....	225	159	32.1	126	23.8	24	66.7	66	57	29	2.27	2.69
Norman town, Montgomery County.....	168	98	39.8	67	25.4	24	75.0	70	66	34	2.25	2.93
Norphlet city, Union County.....	320	236	42.8	180	37.8	38	60.5	84	69	25	2.64	3.02
North Crossett CDP, Ashley County.....	1,276	907	42.9	654	36.9	191	61.3	369	319	135	2.44	2.90
North Little Rock city, Pulaski County.....	26,530	15,694	44.1	9,277	35.5	5,146	59.8	10,836	9,073	2,559	2.32	2.98
Oak Grove town, Carroll County.....	153	105	35.2	83	33.7	17	47.1	48	42	27	2.41	2.94
Oak Grove Heights town, Greene County.....	312	244	45.5	190	41.6	29	48.3	68	49	26	2.85	3.14
Oakhaven town, Hempstead County.....	23	15	53.3	9	66.7	4	50.0	8	5	3	2.74	3.27
Oden town, Montgomery County.....	87	67	41.8	58	37.9	4	75.0	20	19	9	2.67	3.09
Ogden city, Little River County.....	79	48	43.8	42	45.2	5	20.0	31	24	9	2.28	2.90
Oil Trough town, Independence County.....	97	71	47.9	45	40.0	20	60.0	26	25	16	2.42	2.82

Table 8.
Households and Families: 2010—Con.

[For information on confidentiality protection, nonsampling error, and definitions, see Selected Appendixes at <www.census.gov/prod/cen2010/cph-1-a.pdf>]

State County Place	Total households	Family households						Nonfamily households			Average size	
		Total		Husband-wife family		Female householder, no husband present		Total	Householder living alone		House- holds	Families
		Number	Percent with own children under 18 years	Number	Percent with own children under 18 years	Number	Percent with own children under 18 years		Total	65 years and over		
PLACE—Con.												
O'Kean town, Randolph County.....	80	59	33.9	47	29.8	9	44.4	21	15	4	2.43	2.80
Okolona town, Clark County.....	65	44	45.5	36	44.4	5	40.0	21	19	10	2.26	2.73
Ola city, Yell County.....	471	312	54.5	182	50.0	92	62.0	159	146	64	2.59	3.19
Omaha town, Boone County.....	74	43	58.1	30	56.7	9	77.8	31	28	10	2.28	3.07
Oppelo city, Conway County.....	282	214	49.1	174	44.3	25	72.0	68	58	20	2.77	3.24
Osceola city, Mississippi County.....	2,950	1,953	48.9	1,070	36.4	745	66.3	997	881	300	2.53	3.14
Oxford city, Izard County.....	273	189	36.0	159	35.2	22	40.9	84	69	31	2.45	2.95
Ozan town, Hempstead County.....	40	26	34.6	18	33.3	7	42.9	14	13	4	2.13	2.65
Ozark city, Franklin County.....	1,476	952	47.5	639	41.9	236	59.3	524	454	228	2.40	2.99
Palestine city, St. Francis County.....	278	184	42.4	118	33.9	56	60.7	94	87	42	2.45	3.07
Pangburn city, White County.....	259	164	44.5	118	39.8	36	58.3	95	88	40	2.32	2.93
Paragould city, Greene County.....	10,288	7,045	45.8	5,013	41.0	1,497	59.3	3,243	2,702	1,149	2.48	2.97
Paris city, Logan County.....	1,473	921	40.4	619	34.4	229	56.8	552	490	243	2.29	2.89
Parkdale city, Ashley County.....	110	72	36.1	39	30.8	27	44.4	38	34	17	2.52	3.18
Parkin city, Cross County.....	453	277	31.8	154	29.2	101	37.6	176	154	73	2.44	3.15
Patmos town, Hempstead County.....	26	20	20.0	17	17.6	2	0.0	6	5	1	2.46	2.70
Patterson city, Woodruff County.....	185	123	41.5	78	43.6	30	33.3	62	58	24	2.44	3.08
Peach Orchard city, Clay County.....	61	40	22.5	32	18.8	5	20.0	21	19	8	2.21	2.70
Pea Ridge city, Benton County.....	1,709	1,278	55.2	977	52.6	208	60.1	431	357	149	2.81	3.24
Perla town, Hot Spring County.....	110	61	26.2	33	33.3	21	19.0	49	44	12	2.19	2.98
Perry town, Perry County.....	108	74	37.8	52	36.5	19	36.8	34	30	11	2.50	3.01
Perrytown town, Hempstead County.....	120	78	39.7	51	33.3	22	63.6	42	38	15	2.27	2.86
Perryville city, Perry County.....	568	388	49.7	256	41.8	104	67.3	180	163	78	2.45	2.97
Piggott city, Clay County.....	1,695	1,055	40.9	777	35.4	195	55.9	640	581	305	2.20	2.79
Pindall town, Searcy County.....	45	29	51.7	22	45.5	5	80.0	16	11	4	2.49	2.90
Pine Bluff city, Jefferson County.....	18,071	11,594	44.9	5,656	33.9	4,997	57.7	6,477	5,653	1,902	2.49	3.14
Pineville town, Izard County.....	97	72	37.5	57	36.8	11	36.4	25	24	12	2.45	2.90
Piney CDP, Garland County.....	1,905	1,292	43.0	866	36.8	311	58.8	613	461	144	2.46	2.88
Plainview city, Yell County.....	251	165	37.0	125	34.4	26	46.2	86	76	36	2.42	2.99
Pleasant Plains town, Independence County	130	100	36.0	73	39.7	20	20.0	30	25	18	2.68	3.11
Plumerville city, Conway County.....	340	229	36.7	152	33.6	55	41.8	111	95	43	2.43	2.93
Pocahontas city, Randolph County.....	2,744	1,693	45.0	1,157	39.3	407	59.2	1,051	929	514	2.32	2.94
Pollard city, Clay County.....	86	63	39.7	47	34.0	10	60.0	23	17	9	2.58	2.97
Portia town, Lawrence County.....	201	127	30.7	89	31.5	31	29.0	74	65	31	2.12	2.61
Portland city, Ashley County.....	188	122	37.7	95	37.9	21	38.1	66	62	25	2.29	2.93
Pottsville city, Pope County.....	1,027	785	48.4	630	48.1	105	55.2	242	198	69	2.76	3.17
Powhatan town, Lawrence County.....	28	20	45.0	17	41.2	2	50.0	8	8	4	2.57	3.15
Poyen town, Grant County.....	107	80	51.3	62	48.4	11	72.7	27	25	17	2.71	3.20
Prairie Creek CDP, Benton County.....	885	646	30.7	564	28.9	55	43.6	239	198	76	2.33	2.72
Prairie Grove city, Washington County.....	1,658	1,197	50.6	930	48.1	205	61.5	461	391	154	2.64	3.11
Prattsville town, Grant County.....	113	81	43.2	71	40.8	8	50.0	32	29	17	2.70	3.31
Prescott city, Nevada County.....	1,322	873	45.1	470	34.7	340	58.8	449	414	176	2.37	2.93
Pyatt town, Marion County.....	85	59	47.5	42	38.1	14	71.4	26	24	13	2.60	3.12
Quitman city.....	325	207	41.1	150	41.3	38	50.0	118	105	50	2.34	3.01
Cleburne County (part).....	315	197	43.1	142	43.7	36	52.8	118	105	50	2.32	3.01
Faulkner County (part).....	10	10	0.0	8	0.0	2	0.0	0	0	0	3.00	3.00
Ratcliff city, Logan County.....	82	60	36.7	46	28.3	9	77.8	22	18	11	2.46	2.82
Ravenden town, Lawrence County.....	202	130	36.2	95	27.4	22	59.1	72	58	24	2.33	2.82
Ravenden Springs town, Randolph County..	56	30	26.7	27	25.9	1	100.0	26	24	12	2.11	2.97
Reader CDP.....	23	18	50.0	13	46.2	4	50.0	5	4	2	2.87	3.28
Nevada County (part).....	5	4	75.0	2	100.0	1	0.0	1	1	0	3.40	3.75
Ouachita County (part).....	18	14	42.9	11	36.4	3	66.7	4	3	2	2.72	3.14
Rector city, Clay County.....	851	558	41.9	403	34.5	115	60.0	293	267	148	2.32	2.87
Redfield city, Jefferson County.....	525	369	42.5	274	38.3	70	57.1	156	137	38	2.47	2.95
Reed town, Desha County.....	59	36	27.8	17	29.4	14	28.6	23	20	8	2.39	3.06
Reyno city, Randolph County.....	185	124	38.7	89	33.7	26	46.2	61	51	20	2.46	2.95
Rison city, Cleveland County.....	490	354	47.2	211	38.9	113	64.6	136	127	47	2.64	3.17
Rockport city, Hot Spring County.....	320	224	29.5	171	25.1	39	46.2	96	85	29	2.36	2.79
Rockwell CDP, Garland County.....	1,584	1,161	37.6	912	30.4	198	66.2	423	353	141	2.39	2.76
Roe town, Monroe County.....	42	37	27.0	30	16.7	5	60.0	5	3	2	2.71	2.81
Rogers city, Benton County.....	19,675	14,000	56.1	10,670	53.9	2,313	63.7	5,675	4,678	1,524	2.82	3.37
Roland CDP, Pulaski County.....	300	221	34.4	178	34.3	28	32.1	79	73	28	2.49	2.92
Rondo town, Lee County.....	97	60	20.0	37	18.9	19	26.3	37	37	13	2.04	2.65
Rose Bud town, White County.....	191	142	40.8	105	36.2	20	45.0	49	38	26	2.52	2.85
Rosston town, Nevada County.....	114	68	54.4	44	56.8	17	52.9	46	45	21	2.29	3.04
Rudy town, Crawford County.....	23	18	38.9	14	42.9	3	33.3	5	5	2	2.65	3.00
Russell town, White County.....	96	64	35.9	39	20.5	22	59.1	32	29	13	2.25	2.73
Russellville city, Pope County.....	10,318	6,383	46.8	4,368	40.2	1,482	64.0	3,935	3,101	1,086	2.39	2.97

Table 8.
Households and Families: 2010—Con.

[For information on confidentiality protection, nonsampling error, and definitions, see Selected Appendixes at <www.census.gov/prod/cen2010/cph-1-a.pdf>]

State County Place	Total households	Family households						Nonfamily households			Average size	
		Total		Husband-wife family		Female householder, no husband present		Total	Householder living alone		House- holds	Families
		Number	Percent with own children under 18 years	Number	Percent with own children under 18 years	Number	Percent with own children under 18 years		Total	65 years and over		
PLACE—Con.												
Rye CDP, Cleveland County.....	66	41	36.6	35	34.3	3	33.3	25	22	10	2.21	2.83
St. Charles town, Arkansas County.....	110	71	35.2	56	35.7	14	35.7	39	35	17	2.09	2.59
St. Francis city, Clay County.....	105	66	48.5	49	46.9	14	42.9	39	34	17	2.38	3.03
St. Joe town, Searcy County.....	59	36	44.4	22	45.5	9	44.4	23	22	10	2.24	2.83
St. Paul town, Madison County.....	52	29	34.5	26	34.6	2	0.0	23	16	7	2.17	2.79
Salem city, Fulton County.....	712	415	43.1	289	39.4	101	50.5	297	267	128	2.18	2.88
Salem CDP, Saline County.....	983	775	35.5	627	32.5	95	49.5	208	177	77	2.65	2.96
Salesville city, Baxter County.....	208	125	29.6	93	23.7	19	42.1	83	75	38	2.16	2.78
Scott CDP.....	27	21	14.3	17	17.6	2	0.0	6	5	2	2.67	2.95
Lonoke County (part).....	9	7	14.3	6	16.7	0	(X)	2.3	1	0	2.44	2.43
Pulaski County (part).....	18	14	14.3	11	18.2	2	0.0	4	4	2	2.78	3.21
Scranton city, Logan County.....	89	55	50.9	42	40.5	8	100.0	34	26	12	2.52	3.15
Searcy city, White County.....	8,579	5,379	44.7	3,980	39.9	1,051	61.7	3,128	2,584	1,013	2.33	2.88
Sedgwick town, Lawrence County.....	63	45	33.3	36	36.1	4	25.0	18	17	7	2.41	2.93
Shannon Hills city, Saline County.....	1,178	867	52.0	647	50.2	169	57.4	311	260	57	2.67	3.11
Sheridan city, Grant County.....	1,814	1,238	48.0	888	43.8	239	59.0	576	498	222	2.46	2.98
Sherrill town, Jefferson County.....	37	25	16.0	16	12.5	6	16.7	12	12	3	2.27	2.84
Sherwood city, Pulaski County.....	12,207	8,314	44.8	6,175	40.3	1,692	60.5	3,893	3,291	976	2.41	2.92
Shirley town, Van Buren County.....	132	88	35.2	69	29.0	13	46.2	44	40	23	2.20	2.72
Sidney town, Sharp County.....	73	55	34.5	41	29.3	9	44.4	18	17	9	2.48	2.78
Siloam Springs city, Benton County.....	5,138	3,543	54.3	2,638	51.2	653	64.2	1,595	1,274	451	2.73	3.24
Smackover city, Union County.....	771	526	43.5	366	38.8	119	58.0	245	223	102	2.42	2.94
Smithville town, Lawrence County.....	32	23	34.8	19	31.6	3	33.3	9	8	6	2.44	2.65
South Lead Hill town, Boone County.....	38	31	58.1	17	29.4	5	80.0	7	6	0	2.68	2.94
Sparkman city, Dallas County.....	202	114	37.7	81	34.6	24	41.7	88	78	35	2.11	2.82
Springdale city.....	22,805	16,640	57.4	12,088	54.8	3,036	67.4	6,165	4,895	1,628	3.02	3.54
Benton County (part).....	1,945	1,603	57.5	1,285	54.6	210	70.0	342	247	67	3.05	3.32
Washington County (part).....	20,860	15,037	57.4	10,803	54.8	2,826	67.2	5,823	4,648	1,561	3.02	3.57
Springtown town, Benton County.....	34	20	45.0	15	46.7	5	40.0	14	11	1	2.56	3.40
Stamps city, Lafayette County.....	700	443	39.5	223	31.4	186	49.5	257	236	112	2.35	3.00
Star City city, Lincoln County.....	846	571	50.1	368	42.4	168	66.7	275	244	127	2.50	3.09
Staves CDP, Cleveland County.....	52	37	27.0	32	21.9	2	100.0	15	13	9	2.23	2.62
Stephens city, Ouachita County.....	374	245	36.3	136	26.5	96	50.0	129	114	50	2.38	2.94
Strawberry town, Lawrence County.....	133	81	39.5	67	34.3	11	81.8	52	49	25	2.27	2.99
Strong city, Union County.....	240	152	40.1	78	33.3	60	50.0	88	78	40	2.33	2.87
Stuttgart city, Arkansas County.....	3,866	2,505	43.3	1,573	34.6	736	60.7	1,361	1,183	485	2.39	2.94
Subiaco town, Logan County.....	158	119	40.3	93	33.3	16	68.8	39	33	14	2.53	2.92
Success town, Clay County.....	64	40	47.5	28	35.7	4	75.0	24	20	10	2.33	2.88
Sulphur Rock town, Independence County.....	193	120	45.0	82	37.8	25	60.0	73	63	33	2.36	2.97
Sulphur Springs city, Benton County.....	204	138	49.3	100	46.0	20	50.0	66	56	23	2.50	3.07
Sulphur Springs CDP, Jefferson County.....	455	344	31.7	261	31.4	58	34.5	111	88	32	2.42	2.75
Summit city, Marion County.....	227	167	45.5	102	40.2	50	52.0	60	54	22	2.66	3.08
Sunset town, Crittenden County.....	73	46	39.1	25	36.0	13	46.2	27	24	8	2.71	3.54
Sweet Home CDP, Pulaski County.....	353	229	29.7	136	21.3	74	47.3	124	108	48	2.41	3.03
Swifton city, Jackson County.....	327	230	41.7	163	36.2	51	52.9	97	88	40	2.44	2.93
Taylor city, Columbia County.....	220	158	45.6	120	39.2	30	63.3	62	58	31	2.57	3.11
Texarkana city, Miller County.....	12,032	7,801	42.8	4,844	34.2	2,389	58.2	4,231	3,581	1,208	2.36	2.92
Thornton city, Calhoun County.....	168	117	37.6	84	34.5	25	44.0	51	48	21	2.42	2.94
Tillar city.....	94	70	27.1	57	26.3	11	36.4	24	19	10	2.39	2.74
Desha County (part).....	11	5	20.0	4	25.0	1	0.0	6	6	5	1.91	3.00
Drew County (part).....	83	65	27.7	53	26.4	10	40.0	18	13	5	2.46	2.72
Tinsman town, Calhoun County.....	30	14	14.3	9	22.2	2	0.0	16	12	6	1.80	2.43
Tollette town, Howard County.....	106	66	36.4	34	23.5	28	50.0	40	36	14	2.26	2.91
Tontitown city, Washington County.....	882	713	42.1	607	41.2	66	45.5	169	134	53	2.79	3.09
Traskwood city, Saline County.....	205	143	44.8	98	42.9	28	50.0	62	54	23	2.53	3.06
Trumann city, Poinsett County.....	2,899	1,947	44.1	1,260	37.1	522	58.0	952	829	348	2.48	3.03
Tuckerman city, Jackson County.....	783	535	41.3	379	38.0	117	49.6	248	223	100	2.38	2.92
Tull town, Grant County.....	172	128	41.4	112	39.3	11	54.5	44	39	26	2.60	3.06
Tumbling Shoals CDP, Cleburne County.....	438	317	22.1	275	19.6	27	44.4	121	106	55	2.23	2.60
Tupelo town, Jackson County.....	71	42	42.9	34	44.1	5	20.0	29	24	12	2.54	3.38
Turrell city, Crittenden County.....	242	158	29.1	62	25.8	77	33.8	84	75	33	2.54	3.23
Twin Groves town, Faulkner County.....	128	81	38.3	65	38.5	13	38.5	47	41	13	2.62	3.41
Tyronza city, Poinsett County.....	324	216	41.7	160	38.1	39	56.4	108	94	49	2.35	2.91
Ulm town, Prairie County.....	77	50	32.0	36	33.3	6	33.3	27	25	16	2.21	2.74
Valley Springs town, Boone County.....	69	50	46.0	42	40.5	6	66.7	19	12	7	2.65	2.96
Van Buren city, Crawford County.....	8,448	6,062	50.7	4,330	46.0	1,301	64.6	2,386	2,057	752	2.65	3.14
Vandervoort town, Polk County.....	32	23	43.3	16	50.0	6	33.3	9	8	2	2.72	3.17
Victoria town, Mississippi County.....	14	9	44.4	8	37.5	1	100.0	5	2	0	2.64	2.89
Vilonia city, Faulkner County.....	1,251	1,053	61.9	863	60.4	145	71.7	198	161	61	3.05	3.34
Viola town, Fulton County.....	135	90	56.7	61	47.5	21	66.7	45	38	22	2.50	3.09

Table 8.
Households and Families: 2010—Con.

[For information on confidentiality protection, nonsampling error, and definitions, see Selected Appendixes at <www.census.gov/prod/cen2010/cph-1-a.pdf>]

State County Place	Total households	Family households						Nonfamily households			Average size	
		Total		Husband-wife family		Female householder, no husband present		Total	Householder living alone		House- holds	Families
		Number	Percent with own children under 18 years	Number	Percent with own children under 18 years	Number	Percent with own children under 18 years		Total	65 years and over		
PLACE—Con.												
Wabbaseka town, Jefferson County.....	108	63	27.0	43	23.3	19	36.8	45	42	14	2.36	3.25
Waldenburg town, Poinsett County.....	29	16	25.0	10	20.0	4	25.0	13	10	7	2.10	2.81
Waldo city, Columbia County.....	546	367	40.9	174	30.5	161	53.4	179	160	74	2.51	3.10
Waldron city, Scott County.....	1,400	881	51.0	590	45.9	208	64.4	519	453	210	2.53	3.20
Walnut Ridge city, Lawrence County.....	1,996	1,252	42.0	949	36.8	222	59.0	744	664	342	2.30	2.91
Ward city, Lonoke County.....	1,512	1,110	57.4	790	52.0	232	71.1	402	305	60	2.69	3.10
Warren city, Bradley County.....	2,462	1,565	40.8	973	36.2	470	49.4	897	827	413	2.37	3.03
Washington city, Hempstead County.....	75	45	24.4	32	28.1	9	11.1	30	28	8	2.40	3.13
Watson city, Desha County.....	88	62	30.6	42	16.7	14	50.0	26	25	9	2.40	2.85
Weiner city, Poinsett County.....	286	209	39.7	155	34.2	36	52.8	77	65	39	2.50	2.92
Weldon town, Jackson County.....	35	19	26.3	15	26.7	3	33.3	16	12	9	2.14	2.79
West Crossett CDP, Ashley County.....	530	366	33.6	255	29.4	78	44.9	164	141	51	2.37	2.85
Western Grove town, Newton County.....	171	110	38.2	75	33.3	30	50.0	61	55	26	2.25	2.87
West Fork city, Washington County.....	855	634	48.9	476	46.4	109	53.2	221	183	53	2.71	3.13
West Memphis city, Crittenden County.....	9,835	6,640	47.8	3,143	36.2	2,871	60.5	3,195	2,762	920	2.61	3.20
West Point town, White County.....	53	35	51.4	29	58.6	5	20.0	18	15	6	2.75	3.46
Wheatley city, St. Francis County.....	155	98	41.8	70	37.1	19	68.4	57	48	22	2.29	2.93
Whelen Springs town, Clark County.....	32	21	47.6	18	38.9	2	100.0	11	9	3	2.88	3.71
White Hall city, Jefferson County.....	2,101	1,577	47.1	1,230	42.4	267	64.8	524	452	154	2.58	3.00
Wickes town, Polk County.....	249	182	59.9	128	60.2	37	62.2	67	55	19	3.03	3.57
Widener town, St. Francis County.....	108	72	34.7	36	16.7	30	50.0	36	36	16	2.53	3.08
Wiederkehr Village city, Franklin County.....	16	12	25.0	12	25.0	0	(X)	4	4	0	2.38	2.75
Williford town, Sharp County.....	33	19	47.4	15	40.0	3	66.7	14	12	5	2.27	3.05
Willisville town, Nevada County.....	62	48	27.1	40	20.0	5	80.0	14	12	6	2.45	2.77
Wilmar city, Drew County.....	215	132	37.9	69	29.0	54	48.1	83	74	27	2.38	3.00
Wilmot city, Ashley County.....	231	133	35.3	65	23.1	58	44.8	98	88	38	2.38	3.22
Wilson city, Mississippi County.....	351	242	44.2	166	36.7	58	58.6	109	97	34	2.57	3.15
Wilton city, Little River County.....	153	106	37.7	73	30.1	26	50.0	47	43	14	2.44	2.95
Winchester town, Drew County.....	63	44	36.4	25	24.0	12	50.0	19	18	11	2.65	3.23
Winslow city, Washington County.....	146	105	34.3	82	32.9	18	38.9	41	35	11	2.68	3.15
Winthrop city, Little River County.....	77	58	37.9	43	32.6	9	33.3	19	18	11	2.49	2.86
Woodlawn CDP, Cleveland County.....	75	62	54.8	47	48.9	13	76.9	13	12	9	2.79	3.08
Woodson CDP, Pulaski County.....	165	104	26.0	55	20.0	37	37.8	61	53	24	2.44	3.01
Wooster town, Faulkner County.....	303	249	48.2	210	50.0	25	36.0	54	47	19	2.84	3.12
Wrightsville city, Pulaski County.....	313	209	33.5	109	32.1	83	36.1	104	94	43	2.55	3.20
Wynne city, Cross County.....	3,291	2,204	45.4	1,428	40.9	650	55.4	1,087	973	419	2.47	3.04
Yarborough Landing CDP, Little River County.....	220	154	24.0	130	18.5	14	71.4	66	48	17	2.21	2.56
Yelville city, Marion County.....	499	329	39.8	236	33.5	68	54.4	170	158	78	2.30	2.82
Zinc town, Boone County.....	45	32	34.4	17	23.5	10	60.0	13	13	2	2.29	2.72

Table 9.

Household Relationship and Group Quarters Population: 2010

[For information on confidentiality protection, nonsampling error, and definitions, see Selected Appendixes at <www.census.gov/prod/cen2010/cph-1-a.pdf>]

State County County Subdivision Place	Household population							Group quarters population		
	Total	Householder	Relationship to householder					Total	Institutionalized population	Non-institutionalized population
			Spouse	Child	Other relatives	Nonrelatives				
						Total	Unmarried partner			
Arkansas.....	2,836,987	1,147,084	568,277	805,163	177,558	138,905	65,087	78,931	47,287	31,644
Arkansas County.....	18,772	8,005	3,717	5,017	1,172	861	481	247	232	15
Arkansas township.....	92	39	23	22	5	3	3	0	0	0
Barton township.....	210	87	51	50	9	13	7	0	0	0
Bayou Meto township.....	187	76	51	45	10	5	2	0	0	0
Brewer township.....	50	25	13	8	2	2	1	0	0	0
Chester township.....	260	114	69	55	18	4	4	0	0	0
Crockett township.....	104	52	34	14	2	2	2	0	0	0
Garland township.....	134	60	38	29	3	4	4	0	0	0
Gum Pond township.....	9,128	3,795	1,547	2,585	701	500	265	92	77	15
Stuttgart city (part).....	8,735	3,632	1,468	2,472	681	482	254	92	77	15
Henton township.....	496	229	108	110	28	21	15	0	0	0
Humphrey city (part).....	249	121	42	54	21	11	6	0	0	0
Keaton township.....	892	381	237	224	28	22	17	0	0	0
La Grue township.....	4,334	1,867	860	1,178	259	170	97	155	155	0
DeWitt city.....	3,137	1,366	559	869	215	128	73	155	155	0
McFall township.....	102	46	26	22	6	2	2	0	0	0
Mill Bayou township.....	550	222	136	149	19	24	16	0	0	0
Almyra town.....	283	119	65	78	10	11	7	0	0	0
Morris township.....	702	314	159	179	18	32	10	0	0	0
Stuttgart city (part).....	499	234	105	127	12	21	5	0	0	0
Point Deluce township.....	202	87	58	47	5	5	3	0	0	0
Prairie township.....	609	286	157	123	24	19	13	0	0	0
St. Charles town.....	230	110	56	48	9	7	5	0	0	0
Stanley township.....	720	325	150	177	35	33	20	0	0	0
Gillett city.....	691	312	145	172	32	30	20	0	0	0
Ashley County.....	21,662	8,765	4,510	6,068	1,616	703	379	191	163	28
Banner township.....	158	52	35	49	16	6	4	0	0	0
Bayou township.....	55	18	9	12	12	4	1	0	0	0
Bearhouse township.....	37	15	10	11	1	0	0	0	0	0
Beech Creek township.....	46	19	12	13	1	1	1	0	0	0
Carter township.....	4,282	1,664	872	1,294	321	131	63	130	102	28
Hamburg city.....	2,807	1,096	522	864	237	88	45	50	22	28
De Bastrop township.....	319	128	46	101	33	11	6	0	0	0
Parkdale city.....	277	110	39	86	32	10	5	0	0	0
Egypt township.....	10,559	4,361	2,141	2,906	771	380	207	61	61	0
Crosssett city.....	5,446	2,274	1,025	1,543	408	196	108	61	61	0
North Crosssett CDP (part).....	2,865	1,169	589	789	202	116	61	0	0	0
West Crosssett CDP.....	1,256	530	255	304	119	48	25	0	0	0
Elon township.....	477	192	117	121	35	12	6	0	0	0
Extra township.....	304	120	67	93	18	6	4	0	0	0
Longview township.....	890	348	235	220	72	15	6	0	0	0
Marais Saline township.....	165	69	33	34	19	10	5	0	0	0
Mill Creek township.....	1,558	630	386	427	79	36	20	0	0	0
North Crosssett CDP (part).....	254	107	65	70	4	8	4	0	0	0
Montrose township.....	367	159	59	92	42	15	12	0	0	0
Montrose city.....	354	154	57	88	41	14	11	0	0	0
Portland township.....	540	237	118	149	24	12	7	0	0	0
Portland city.....	430	188	95	120	21	6	5	0	0	0
Prairie township.....	277	108	69	82	8	10	6	0	0	0
Union township.....	60	24	14	17	1	4	2	0	0	0
White township.....	897	330	194	267	82	24	12	0	0	0
Fountain Hill town.....	175	69	32	57	11	6	2	0	0	0
Wilmot township.....	671	291	93	180	81	26	17	0	0	0
Wilmot city.....	550	231	65	157	73	24	15	0	0	0
Baxter County.....	40,918	18,748	10,080	8,751	1,639	1,700	959	595	421	174
Bayou township.....	360	164	94	62	25	15	9	0	0	0
Big Flat township.....	198	88	44	50	8	8	4	0	0	0
Big Flat town (part).....	104	42	25	28	5	4	2	0	0	0
Buckhorn township.....	969	428	244	205	59	33	15	0	0	0
Briarcliff city (part).....	5	2	2	1	0	0	0	0	0	0
Norfolk city (part).....	50	24	18	3	3	2	1	0	0	0
Salesville city.....	450	208	93	99	31	19	7	0	0	0
Buford township.....	1,295	540	340	302	63	50	29	0	0	0
Greenwood township.....	164	79	45	26	8	6	5	0	0	0
Grover township.....	2,438	1,256	718	275	91	98	71	0	0	0
Lakeview city.....	741	380	234	74	28	25	20	0	0	0
Midway CDP (part).....	292	150	76	41	12	13	10	0	0	0
Independence township.....	1,837	787	444	460	63	83	41	54	54	0
Midway CDP (part).....	265	117	48	66	6	28	13	0	0	0
Mountain Home city (part).....	0	0	0	0	0	0	0	0	0	0
Logan township.....	1,566	679	402	328	73	84	44	0	0	0
Midway CDP (part).....	527	232	114	116	27	38	22	0	0	0
Lone Rock township.....	415	195	133	62	14	11	7	0	0	0
Norfolk city (part).....	89	48	33	3	2	3	3	0	0	0
Matney township.....	107	50	26	24	1	6	4	0	0	0
Mill township.....	2,478	1,163	696	438	99	82	51	0	0	0
Mountain Home township.....	19,216	9,069	4,395	4,221	703	828	469	443	293	150

Table 9.

Household Relationship and Group Quarters Population: 2010—Con.

[For information on confidentiality protection, nonsampling error, and definitions, see Selected Appendixes at <www.census.gov/prod/cen2010/cph-1-a.pdf>]

State County County Subdivision Place	Household population							Group quarters population		
	Total	Householder	Relationship to householder					Total	Institutionalized population	Non-institutionalized population
			Spouse	Child	Other relatives	Nonrelatives				
						Total	Unmarried partner			
Baxter County—Con.										
Mountain Home township—Con.										
Mountain Home city (part).....	11,996	5,875	2,499	2,660	413	549	312	443	293	150
North Fork township.....	1,572	660	379	383	101	49	28	2	0	2
Norfork city (part).....	372	153	75	108	24	12	8	0	0	0
Pigeon township.....	1,850	780	525	400	77	68	40	0	0	0
Union township.....	1,856	852	523	333	74	74	45	0	0	0
Briarcliff city (part).....	231	90	48	74	7	12	5	0	0	0
Whiteville township.....	4,597	1,958	1,072	1,182	180	205	97	96	74	22
Cotter city.....	970	449	218	217	33	53	23	0	0	0
Gassville city.....	1,982	808	413	589	86	86	46	96	74	22
Mountain Home city (part).....	9	2	1	6	0	0	0	0	0	0
Benton County.....	219,278	82,087	47,764	68,166	11,411	9,850	4,825	2,061	868	1,193
Township 1.....	13,223	5,225	3,274	3,415	759	550	291	0	0	0
Avoca town (part).....	332	127	73	91	31	10	4	0	0	0
Garfield town.....	502	193	118	137	42	12	5	0	0	0
Gateway town.....	405	150	91	120	25	10	7	0	0	0
Lost Bridge Village CDP.....	434	205	139	65	12	13	7	0	0	0
Prairie Creek CDP.....	2,066	885	564	456	94	67	37	0	0	0
Rogers city (part).....	1,667	651	376	461	110	69	35	0	0	0
Township 2.....	14,279	4,980	3,054	4,420	1,161	664	365	0	0	0
Lowell city (part).....	87	28	27	25	7	0	0	0	0	0
Rogers city (part).....	6,110	1,765	1,028	2,321	686	310	169	0	0	0
Springdale city (part).....	317	114	60	104	22	17	12	0	0	0
Township 3.....	19,890	6,387	3,549	7,103	1,740	1,111	509	147	141	6
Bethel Heights city (part).....	2,197	594	387	802	286	128	52	0	0	0
Lowell city (part).....	3,711	1,190	760	1,365	244	152	77	0	0	0
Rogers city (part).....	12,255	4,049	2,130	4,321	1,063	692	312	147	141	6
Springdale city (part).....	1,589	505	239	571	138	136	67	0	0	0
Township 4.....	25,513	9,568	5,971	8,376	826	772	385	83	83	0
Bentonville city (part).....	12	6	3	3	0	0	0	0	0	0
Bethel Heights city (part).....	175	64	43	61	1	6	4	0	0	0
Cave Springs city (part).....	1,708	605	429	576	53	45	25	0	0	0
Elm Springs city (part).....	30	9	7	11	1	2	2	0	0	0
Lowell city (part).....	3,529	1,459	709	1,000	175	186	90	0	0	0
Rogers city (part).....	15,081	5,750	3,584	5,000	373	374	196	0	0	0
Springdale city (part).....	3,832	1,253	935	1,390	151	103	47	83	83	0
Township 5.....	12,582	4,698	2,094	4,042	945	803	366	210	78	132
Rogers city (part).....	12,582	4,698	2,094	4,042	945	803	366	210	78	132
Township 6.....	13,913	5,052	2,779	4,584	818	680	346	120	108	12
Avoca town (part).....	156	57	41	36	20	2	0	0	0	0
Bentonville city (part).....	1,701	535	416	679	39	32	21	0	0	0
Little Flock city (part).....	2,553	1,124	497	656	92	184	90	27	15	12
Pea Ridge city (part).....	91	33	23	34	1	0	0	0	0	0
Rogers city (part).....	7,810	2,758	1,456	2,673	540	383	205	93	93	0
Township 7.....	20,317	7,846	5,077	5,940	753	701	403	0	0	0
Bella Vista town (part).....	11,132	4,555	3,077	2,851	302	347	208	0	0	0
Bentonville city (part).....	769	256	163	302	29	19	11	0	0	0
Little Flock city (part).....	5	2	1	1	1	0	0	0	0	0
Pea Ridge city (part).....	4,703	1,676	954	1,588	259	226	124	0	0	0
Township 8.....	12,520	4,945	2,323	4,061	549	642	306	117	86	31
Bentonville city (part).....	12,461	4,917	2,311	4,045	548	640	304	117	86	31
Township 9.....	31,208	11,417	6,515	10,770	1,115	1,391	718	154	93	61
Bentonville city (part).....	19,902	7,489	4,119	6,690	694	910	422	141	93	48
Cave Springs city (part).....	21	8	3	4	0	6	1	0	0	0
Centerton city (part).....	9,413	3,281	1,916	3,420	357	439	278	13	0	13
Highfill town (part).....	13	3	2	8	0	0	0	0	0	0
Rogers city (part).....	9	4	2	2	0	1	0	0	0	0
Township 10.....	16,269	7,556	4,872	2,862	443	536	309	133	133	0
Bella Vista town (part).....	15,196	7,174	4,630	2,526	394	472	271	133	133	0
Bentonville city (part).....	198	50	47	96	3	2	0	0	0	0
Hiwassee CDP (part).....	434	158	91	131	20	34	19	0	0	0
Township 11.....	12,226	4,484	2,593	3,839	774	536	261	47	46	1
Bella Vista town (part).....	0	0	0	0	0	0	0	0	0	0
Centerton city (part).....	89	38	23	25	2	1	0	0	0	0
Cherokee City CDP.....	72	34	14	13	3	8	4	0	0	0
Decatur city.....	1,653	576	264	546	122	145	54	46	46	0
Gravette city.....	2,325	856	415	808	149	97	53	0	0	0
Highfill town (part).....	116	46	25	33	4	8	4	0	0	0
Hiwassee CDP (part).....	63	22	15	22	3	3	1	0	0	0
Maysville CDP.....	130	49	32	43	4	2	2	0	0	0
Sulphur Springs city.....	510	204	100	156	30	20	11	1	0	1
Township 12.....	14,153	5,108	2,890	4,567	747	841	291	1,005	100	905
Gentry city (part).....	3,126	1,142	579	1,072	190	143	72	0	0	0
Siloam Springs city (part).....	7,460	2,674	1,431	2,377	404	574	164	1,005	100	905
Township 13.....	13,185	4,821	2,773	4,187	781	623	275	45	0	45
Elm Springs city (part).....	8	2	2	4	0	0	0	0	0	0
Gentry city (part).....	32	11	9	12	0	0	0	0	0	0
Highfill town (part).....	454	185	107	101	36	25	12	0	0	0
Siloam Springs city (part).....	6,574	2,464	1,207	2,120	391	392	166	0	0	0

Table 9.

Household Relationship and Group Quarters Population: 2010—Con.

[For information on confidentiality protection, nonsampling error, and definitions, see Selected Appendixes at <www.census.gov/prod/cen2010/cph-1-a.pdf>]

State County County Subdivision Place	Household population							Group quarters population		
	Total	Householder	Relationship to householder					Total	Institutionalized population	Non-institutionalized population
			Spouse	Child	Other relatives	Nonrelatives				
						Total	Unmarried partner			
Benton County—Con.										
Township 13—Con.										
Springdale city (part).....	188	73	51	49	6	9	4	45	0	45
Springtown town.....	87	34	15	22	11	5	4	0	0	0
Boone County.....	36,438	15,120	8,338	9,689	1,831	1,460	763	465	367	98
Batavia township.....	911	361	212	248	50	40	22	0	0	0
Bellefonte township.....	2,308	922	543	669	95	79	45	72	72	0
Bellefonte town.....	454	188	102	125	19	20	9	0	0	0
Harrison city (part).....	278	103	60	94	16	5	3	0	0	0
Blythe township.....	245	102	66	60	9	8	4	0	0	0
Bryan township.....	1,018	417	280	240	56	25	12	0	0	0
Harrison city (part).....	0	0	0	0	0	0	0	0	0	0
Carrollton township.....	843	325	182	236	62	38	19	0	0	0
Alpena town (part).....	319	119	55	100	27	18	7	0	0	0
Elixir township.....	2,802	1,051	703	829	127	92	40	0	0	0
Bergman town.....	439	169	104	127	13	26	7	0	0	0
Ewing township.....	458	169	118	141	24	6	3	0	0	0
Gaither township.....	676	289	182	164	20	21	11	0	0	0
Jackson township.....	1,340	513	355	365	72	35	20	0	0	0
Harrison city (part).....	117	51	29	26	6	5	3	0	0	0
Jefferson township.....	1,202	447	285	344	72	54	29	0	0	0
Valley Springs town.....	183	69	42	50	6	16	6	0	0	0
Lee township.....	1,823	688	482	512	95	46	28	44	32	12
Long Creek township.....	902	366	235	238	31	32	17	0	0	0
North Harrison township.....	7,737	3,471	1,498	1,957	402	409	179	320	263	57
Harrison city (part).....	6,796	3,085	1,284	1,745	335	347	165	320	263	57
Olivey township.....	440	174	104	119	30	13	10	0	0	0
Omaha township.....	2,267	908	542	612	121	84	58	0	0	0
Omaha town.....	169	74	30	52	7	6	6	0	0	0
Prairie township.....	444	183	95	122	21	23	11	0	0	0
Everton town.....	133	50	20	36	9	18	8	0	0	0
South Harrison township.....	7,561	3,252	1,602	2,018	361	328	178	29	0	29
Harrison city (part).....	5,403	2,358	1,040	1,458	276	271	145	29	0	29
Sugar Loaf township.....	2,320	1,022	574	520	112	92	54	0	0	0
Diamond City city.....	782	375	203	153	21	30	21	0	0	0
Lead Hill town.....	271	111	52	76	16	16	9	0	0	0
South Lead Hill town.....	102	38	17	37	6	4	1	0	0	0
Summit township.....	556	223	145	142	29	17	11	0	0	0
Zinc township.....	585	237	135	153	42	18	12	0	0	0
Zinc town.....	103	45	17	25	13	3	3	0	0	0
Bradley County.....	11,288	4,673	2,213	3,234	813	355	190	220	142	78
Clay township.....	568	244	108	163	37	16	9	0	0	0
Banks town.....	124	51	23	36	9	5	2	0	0	0
Eagle township.....	125	58	34	24	6	3	1	0	0	0
Marion township.....	194	84	54	51	0	5	0	0	0	0
Moro township.....	50	25	10	13	0	2	1	0	0	0
Ouachita township.....	215	75	42	72	16	10	4	0	0	0
Palestine township.....	271	123	60	65	16	7	6	3	0	3
Pennington township.....	8,251	3,446	1,611	2,314	605	275	141	164	89	75
Warren city.....	5,839	2,462	973	1,715	482	207	108	164	89	75
River township.....	131	53	30	36	10	2	1	0	0	0
Sumpter township.....	126	60	23	25	15	3	1	0	0	0
Washington township.....	1,357	505	241	471	103	37	26	53	53	0
Hermitage town.....	777	272	96	315	69	25	16	53	53	0
Calhoun County.....	5,193	2,262	1,102	1,299	363	167	98	175	27	148
Township 1.....	541	226	121	147	31	16	4	0	0	0
Thornton city.....	407	168	84	115	28	12	4	0	0	0
Township 2.....	599	246	140	150	44	19	15	80	0	80
Township 3.....	610	261	138	159	30	22	13	0	0	0
Hampton city (part).....	272	111	64	81	11	5	2	0	0	0
Tinsman town.....	54	30	9	5	6	4	4	0	0	0
Township 4.....	565	255	115	141	37	17	10	0	0	0
Harrell town.....	254	119	40	69	17	9	4	0	0	0
Township 5.....	666	301	148	137	56	24	19	0	0	0
Township 6.....	568	242	130	159	29	8	3	0	0	0
Township 7.....	619	269	148	144	31	27	10	68	0	68
Township 8.....	630	279	115	172	44	20	16	27	27	0
Hampton city (part).....	630	279	115	172	44	20	16	27	27	0
Township 9.....	395	183	47	90	61	14	8	0	0	0
Hampton city (part).....	395	183	47	90	61	14	8	0	0	0
Carroll County.....	27,216	11,393	5,890	6,889	1,591	1,453	782	230	219	11
Beaver township.....	1,787	916	520	246	42	63	41	0	0	0
Beaver town.....	100	38	26	30	4	2	0	0	0	0
Holiday Island CDP (part).....	1,247	654	375	150	26	42	30	0	0	0
Cabanal township.....	381	152	85	102	18	24	15	0	0	0
Carrollton township.....	716	268	176	199	52	21	12	0	0	0
Alpena town (part).....	2	1	1	0	0	0	0	0	0	0

Table 9.

Household Relationship and Group Quarters Population: 2010—Con.

[For information on confidentiality protection, nonsampling error, and definitions, see Selected Appendixes at <www.census.gov/prod/cen2010/cph-1-a.pdf>]

State County County Subdivision Place	Household population							Group quarters population		
	Total	Householder	Relationship to householder					Total	Institutionalized population	Non-institutionalized population
			Spouse	Child	Other relatives	Nonrelatives				
						Total	Unmarried partner			
Carroll County—Con.										
Cedar township.....	3,516	1,802	742	565	160	247	147	59	59	0
Eureka Springs city (part).....	2,003	1,058	354	337	98	156	94	59	59	0
Holiday Island CDP (part).....	5	2	1	2	0	0	0	0	0	0
Coin township.....	655	242	130	185	46	52	24	0	0	0
Alpena town (part).....	71	26	12	21	6	6	4	0	0	0
Cross township.....	284	123	67	58	18	18	9	0	0	0
Dry Fork township.....	292	119	79	76	8	10	3	0	0	0
Franklin township.....	1,269	641	354	180	44	50	33	0	0	0
Holiday Island CDP (part).....	1,121	570	316	151	39	45	29	0	0	0
Hickory township.....	4,977	1,794	890	1,583	402	308	153	0	0	0
Green Forest city.....	2,761	983	431	896	254	197	92	0	0	0
Kings River township.....	625	277	141	139	36	32	18	0	0	0
Liberty township.....	158	65	40	39	7	7	3	0	0	0
Long Creek township.....	614	251	152	154	34	23	10	0	0	0
North Yocum township.....	364	150	85	101	15	13	9	0	0	0
Blue Eye town (part).....	23	11	3	5	2	2	1	0	0	0
Oak Grove town (part).....	121	49	24	41	6	1	0	0	0	0
Omega township.....	489	204	105	128	19	33	19	0	0	0
Osage township.....	418	172	104	110	20	12	5	0	0	0
Packard Springs township.....	724	359	206	90	28	41	26	11	0	11
Piney township.....	226	100	53	58	9	6	2	0	0	0
Polo township.....	1,224	477	298	334	58	57	26	0	0	0
Berryville city (part).....	5	2	2	1	0	0	0	0	0	0
Prairie township.....	7,395	2,825	1,405	2,271	524	370	197	160	160	0
Berryville city (part).....	5,191	1,961	888	1,663	402	277	154	160	160	0
South Yocum township.....	649	243	156	183	32	35	13	0	0	0
Blue Eye town (part).....	7	3	2	1	1	0	0	0	0	0
Oak Grove town (part).....	248	104	59	56	18	11	6	0	0	0
Winona township.....	453	213	102	88	19	11	17	0	0	0
Eureka Springs city (part).....	11	11	0	0	0	0	0	0	0	0
Chicot County.....	11,078	4,579	1,820	3,127	1,139	413	242	722	695	27
Bowie township.....	2,606	1,089	358	702	358	99	64	627	627	0
Dermott city.....	2,262	939	282	625	324	92	61	54	54	0
Carlton township.....	4,991	2,084	950	1,343	436	178	96	95	68	27
Lake Village city.....	2,480	1,055	340	725	255	105	57	95	68	27
Planters township.....	3,481	1,406	512	1,082	345	136	82	0	0	0
Eudora city.....	2,269	909	249	765	248	98	52	0	0	0
Clark County.....	20,383	8,783	4,034	5,300	1,133	1,133	401	2,612	378	2,234
Caddo township.....	20,383	8,783	4,034	5,300	1,133	1,133	401	2,612	378	2,234
Amity city.....	723	301	139	198	44	41	18	0	0	0
Arkadelphia city.....	8,245	3,735	1,294	2,074	441	701	184	2,469	239	2,230
Caddo Valley town.....	635	261	109	188	25	52	20	0	0	0
Gum Springs town.....	120	55	24	24	13	4	1	0	0	0
Gurdon city.....	2,212	875	354	687	193	103	45	0	0	0
Okolona town.....	147	65	36	37	3	6	2	0	0	0
Whelen Springs town.....	92	32	18	33	6	3	1	0	0	0
Clay County.....	15,958	6,845	3,510	4,106	821	676	377	125	125	0
Bennett-Lemmons township.....	643	280	160	147	34	22	15	0	0	0
McDougal town.....	186	77	46	47	10	6	3	0	0	0
Bradshaw-Haywood township.....	645	270	160	147	42	26	17	0	0	0
Greenway city.....	209	89	40	48	20	12	10	0	0	0
Brown-Carpenter township.....	411	175	95	100	22	19	10	0	0	0
Success town.....	149	64	28	36	11	10	7	0	0	0
Cache-Wilson township.....	477	187	102	110	57	21	12	0	0	0
Knobel city.....	287	105	54	74	43	11	7	0	0	0
Chalk Bluff-Liddell township.....	598	246	134	163	31	24	13	0	0	0
St. Francis city.....	250	105	49	70	15	11	7	0	0	0
Clark township.....	193	88	48	40	10	7	5	0	0	0
Peach Orchard city.....	135	61	32	28	8	6	4	0	0	0
Cleveland-North Kilgore township.....	2,665	1,131	561	718	142	113	56	0	0	0
Corning city (part).....	1,910	836	379	527	89	79	42	0	0	0
East Oak Bluff-Blue Cane township.....	1,527	644	313	402	105	63	42	0	0	0
Rector city (part).....	1,006	435	189	272	65	45	28	0	0	0
Gleghorn-South Kilgore township.....	1,754	745	377	449	95	88	40	0	0	0
Corning city (part).....	1,467	615	302	390	81	79	33	0	0	0
Johnson township.....	225	86	62	57	12	8	4	0	0	0
Knob township.....	243	102	42	66	18	15	10	0	0	0
Nelson township.....	209	93	40	54	9	13	7	0	0	0
Datto town.....	100	40	13	38	3	6	4	0	0	0
North St. Francis township.....	2,628	1,181	584	679	95	89	51	0	0	0
Piggott city (part).....	2,330	1,057	496	610	89	78	46	0	0	0
Payne-Swain township.....	339	147	87	81	10	14	6	0	0	0
Nimmons town.....	69	37	12	12	3	5	2	0	0	0
Pollard township.....	532	215	125	142	19	31	20	0	0	0
Pollard city.....	222	86	47	66	11	12	8	0	0	0
South St. Francis township.....	1,595	722	334	414	53	72	43	125	125	0
Piggott city (part).....	1,394	638	281	362	48	65	37	125	125	0

Table 9.

Household Relationship and Group Quarters Population: 2010—Con.

[For information on confidentiality protection, nonsampling error, and definitions, see Selected Appendixes at <www.census.gov/prod/cen2010/cph-1-a.pdf>]

State County County Subdivision Place	Household population							Group quarters population		
	Total	Householder	Relationship to householder					Total	Institutionalized population	Non-institutionalized population
			Spouse	Child	Other relatives	Nonrelatives				
						Total	Unmarried partner			
Clay County—Con.										
West Oak Bluff township.....	1,274	533	286	337	67	51	26	0	0	0
Rector city (part).....	971	416	214	252	50	39	23	0	0	0
Cleburne County.....	25,631	11,078	6,157	6,024	1,285	1,087	585	339	334	5
California township.....	369	139	94	119	9	8	5	0	0	0
Center Post township.....	554	237	136	123	34	24	12	0	0	0
Clayton township.....	926	402	251	201	36	36	15	0	0	0
East Peter Creek township.....	716	296	166	181	38	35	22	0	0	0
Francis township.....	855	390	226	158	52	29	20	0	0	0
Giles township.....	1,460	684	370	285	56	65	37	0	0	0
Greers Ferry city.....	891	416	216	185	30	44	27	0	0	0
Grassey township.....	1,184	478	279	329	77	21	14	0	0	0
Concord town.....	244	98	57	59	24	6	5	0	0	0
Healing Springs township.....	975	402	243	242	49	39	20	0	0	0
Heber township.....	9,433	4,100	2,065	2,331	467	470	240	339	334	5
Heber Springs city (part).....	6,815	2,979	1,366	1,757	359	354	187	152	147	5
McJester township.....	463	202	124	90	30	17	13	0	0	0
Morgan township.....	537	271	183	54	16	13	10	0	0	0
Fairfield Bay city (part).....	183	97	71	12	1	2	2	0	0	0
Mountain township.....	668	263	158	183	45	19	12	0	0	0
North Cadron township.....	693	291	170	172	32	28	19	0	0	0
Quitman city (part).....	246	108	52	62	17	7	6	0	0	0
Pickens township.....	531	236	121	110	32	32	22	0	0	0
Pine township.....	262	114	71	59	16	2	1	0	0	0
Piney township.....	1,319	492	297	396	63	71	30	0	0	0
Poff township.....	103	49	22	25	2	5	3	0	0	0
Saline township.....	601	298	153	98	28	24	16	0	0	0
Higden town.....	120	58	32	17	10	3	2	0	0	0
South Cadron township.....	944	400	199	253	62	30	18	0	0	0
Quitman city (part).....	486	207	90	144	31	14	8	0	0	0
Sugar Camp township.....	427	180	123	104	13	7	4	0	0	0
Sugar Loaf township.....	602	255	152	125	39	31	12	0	0	0
Valley township.....	621	289	186	99	20	27	13	0	0	0
Heber Springs city (part).....	198	88	48	39	7	16	7	0	0	0
West Peter Creek township.....	1,038	466	290	199	48	35	17	0	0	0
Tumbling Shoals CDP.....	978	438	275	186	46	33	16	0	0	0
Wilburn township.....	350	144	78	88	21	19	10	0	0	0
Cleveland County.....	8,637	3,416	1,969	2,494	529	229	119	52	52	0
Bowman township.....	530	202	122	153	37	16	10	0	0	0
Harper township.....	538	210	119	148	45	16	9	0	0	0
Hudgin township.....	325	132	82	76	17	18	8	0	0	0
Hurricane township.....	528	231	129	137	16	15	6	0	0	0
Five CDP.....	146	66	35	36	4	5	3	0	0	0
Kingsland township.....	1,006	424	213	269	67	33	20	0	0	0
Kingsland city.....	447	189	76	136	29	17	9	0	0	0
Lee township.....	407	177	109	97	14	10	8	0	0	0
Miller township.....	663	256	174	195	29	9	8	0	0	0
Woodlawn CDP.....	209	75	47	72	10	5	4	0	0	0
Niven township.....	395	143	83	119	36	14	7	0	0	0
Rison city (part).....	15	5	2	7	0	1	1	0	0	0
Redland township.....	622	245	141	189	34	13	6	0	0	0
New Edinburg CDP.....	127	54	29	33	8	3	1	0	0	0
Rison township.....	1,470	568	258	500	110	34	17	52	52	0
Rison city (part).....	1,200	458	189	418	104	31	16	52	52	0
Rowell township.....	395	158	104	110	17	6	3	0	0	0
Saline township.....	82	36	18	19	6	3	1	0	0	0
Smith township.....	424	165	106	115	24	14	5	0	0	0
Rison city (part).....	77	27	20	27	1	2	1	0	0	0
White Oak township.....	295	122	78	77	10	8	2	0	0	0
Staves CDP.....	116	52	32	21	7	4	1	0	0	0
Whiteville township.....	957	347	233	290	67	20	9	0	0	0
Columbia County.....	23,237	9,759	4,277	6,411	1,658	1,132	494	1,315	383	932
Emerson township.....	1,891	761	411	543	120	56	28	0	0	0
Emerson town.....	368	132	72	134	18	12	8	0	0	0
McNeil township.....	1,493	618	287	388	139	61	28	0	0	0
McNeil city.....	516	197	82	158	54	25	11	0	0	0
Magnolia city (part).....	6	4	1	0	0	1	0	0	0	0
Magnolia township.....	15,246	6,516	2,692	4,153	1,038	847	344	1,258	326	932
Magnolia city (part).....	10,365	4,538	1,593	2,833	739	662	248	1,206	274	932
Taylor township.....	1,539	610	343	475	65	46	23	57	57	0
Taylor city.....	566	220	120	190	23	13	8	0	0	0
Village township.....	699	299	161	174	42	23	11	0	0	0
Waldo township.....	2,369	955	383	678	254	99	60	0	0	0
Waldo city.....	1,372	546	174	432	164	56	36	0	0	0
Conway County.....	20,987	8,463	4,473	5,919	1,270	862	469	286	249	37
Austin township.....	337	130	80	98	15	14	9	0	0	0
Bentley township.....	1,337	499	313	411	70	44	24	0	0	0

Table 9.

Household Relationship and Group Quarters Population: 2010—Con.

[For information on confidentiality protection, nonsampling error, and definitions, see Selected Appendixes at <www.census.gov/prod/cen2010/cph-1-a.pdf>]

State County County Subdivision Place	Household population							Group quarters population		
	Total	House- holder	Relationship to householder					Total	Institution- alized population	Non- institution- alized population
			Spouse	Child	Other relatives	Nonrelatives				
						Total	Unmarried partner			
Conway County—Con.										
Bentley township—Con.										
Oppello city.....	781	282	174	265	40	20	12	0	0	0
Bird township.....	884	338	200	252	54	40	16	0	0	0
Catholic Point township.....	486	172	109	162	31	12	10	0	0	0
Cedar Falls township.....	346	140	97	97	7	5	3	0	0	0
Gregory township.....	376	151	101	94	15	15	8	0	0	0
Griffin township.....	694	274	161	197	33	29	12	0	0	0
Higgins township.....	84	34	17	21	8	4	3	0	0	0
Howard township.....	2,024	809	393	548	183	91	53	0	0	0
Menifee town.....	302	115	50	92	37	8	7	0	0	0
Plumerville city.....	826	340	152	222	67	45	20	0	0	0
Lick Mountain township.....	825	322	190	246	48	19	12	0	0	0
Center Ridge CDP.....	388	150	88	118	23	9	5	0	0	0
McLaren township.....	225	87	57	60	15	6	2	0	0	0
Martin township.....	140	60	38	34	4	4	3	0	0	0
Nichols township.....	659	264	151	177	40	27	11	0	0	0
Old Hickory township.....	203	83	47	55	8	10	8	0	0	0
Petit Jean township.....	101	37	28	30	5	1	1	0	0	0
St. Vincent township.....	640	246	163	188	31	12	6	0	0	0
Steele township.....	439	174	103	126	18	18	8	0	0	0
Union township.....	740	312	164	193	46	25	16	0	0	0
Washington township.....	1,852	726	416	504	117	89	47	0	0	0
Welborn township.....	8,545	3,585	1,635	2,414	515	396	217	286	249	37
Morrilton city.....	6,481	2,759	1,138	1,873	402	309	166	286	249	37
White Eagle township.....	50	20	10	12	7	1	0	0	0	0
Craighead County.....	92,864	37,291	17,959	26,999	5,231	5,384	2,246	3,579	1,368	2,211
Big Creek township.....	5,277	1,960	1,131	1,638	311	237	132	0	0	0
Bono city.....	2,131	811	375	723	115	107	66	0	0	0
Black Oak township.....	2,307	932	497	657	124	97	57	0	0	0
Black Oak town.....	262	102	57	79	15	9	8	0	0	0
Caraway city.....	1,279	521	251	379	62	66	34	0	0	0
Brookland township.....	3,146	1,197	678	957	156	158	76	0	0	0
Brookland city.....	1,642	603	319	544	92	84	45	0	0	0
Buffalo township.....	1,901	808	408	512	95	78	44	68	68	0
Monette city.....	1,433	633	304	379	66	51	25	68	68	0
Gilkerson township.....	5,559	1,975	1,419	1,845	186	134	62	0	0	0
Jonesboro city (part).....	4,797	1,681	1,238	1,644	134	100	56	0	0	0
Greenfield township.....	2,645	981	593	832	125	114	60	0	0	0
Jonesboro city (part).....	592	241	126	166	30	29	20	0	0	0
Herndon township.....	1,215	483	273	297	98	64	28	0	0	0
Jonesboro township.....	51,456	21,186	9,534	14,394	2,936	3,406	1,259	3,193	1,133	2,060
Jonesboro city (part).....	48,278	19,978	8,746	13,476	2,764	3,314	1,210	3,193	1,133	2,060
Lake City township.....	2,209	869	453	682	128	77	48	62	62	0
Lake City city (part).....	2,015	786	408	628	121	72	45	62	62	0
Lester township.....	428	181	96	106	30	15	9	0	0	0
Lake City city (part).....	5	2	1	2	0	0	0	0	0	0
Little Texas township.....	198	79	45	53	14	7	2	0	0	0
Cash town (part).....	41	16	9	8	4	4	0	0	0	0
Maumelle township.....	2,260	894	462	651	152	101	59	0	0	0
Bay city.....	1,801	726	359	514	113	89	53	0	0	0
Jonesboro city (part).....	95	36	22	24	12	1	1	0	0	0
Nettleton township.....	10,438	4,306	1,431	3,251	685	765	344	219	105	114
Jonesboro city (part).....	10,089	4,175	1,347	3,147	667	753	336	219	105	114
Powell township.....	2,915	1,072	742	883	132	86	47	37	0	37
Prairie township.....	94	38	23	27	3	3	3	0	0	0
Promised Land township.....	190	75	40	49	17	9	5	0	0	0
Egypt town.....	112	42	24	30	12	4	2	0	0	0
Taylor township.....	236	97	62	47	20	10	3	0	0	0
Texas township.....	390	158	72	118	19	23	8	0	0	0
Cash town (part).....	301	118	56	90	19	18	6	0	0	0
Crawford County.....	61,408	23,447	13,265	18,585	3,664	2,447	1,267	540	480	60
Alma township.....	6,990	2,677	1,401	2,256	365	291	153	64	64	0
Alma city (part).....	5,129	1,975	961	1,708	255	230	114	64	64	0
Bidville township.....	60	22	18	15	5	0	0	0	0	0
Cedar Creek township.....	652	238	151	189	57	17	9	0	0	0
Cedarville township.....	1,959	702	476	617	101	63	28	0	0	0
Cedarville city.....	1,394	495	330	440	82	47	23	0	0	0
Chester township.....	785	339	170	187	60	29	20	0	0	0
Chester town.....	159	55	30	42	22	10	6	0	0	0
Mountainburg city (part).....	54	20	8	19	4	3	3	0	0	0
Cove City township.....	219	89	61	57	6	6	4	0	0	0
Dean Springs township.....	2,605	957	643	787	135	83	50	0	0	0
Alma city (part).....	1	1	0	0	0	0	0	0	0	0
Dora township.....	1,300	457	296	434	55	58	29	0	0	0
Van Buren city (part).....	1,056	362	245	369	40	40	21	0	0	0
Dyer township.....	2,002	734	456	608	119	85	46	0	0	0
Alma city (part).....	179	68	58	42	5	6	2	0	0	0
Dyer city.....	876	317	192	263	61	43	23	0	0	0

Table 9.

Household Relationship and Group Quarters Population: 2010—Con.

[For information on confidentiality protection, nonsampling error, and definitions, see Selected Appendixes at <www.census.gov/prod/cen2010/cph-1-a.pdf>]

State County County Subdivision Place	Household population						Group quarters population			
	Total	Householder	Relationship to householder				Total	Institutionalized population	Non-institutionalized population	
			Spouse	Child	Other relatives	Nonrelatives				
						Total				Unmarried partner
Crawford County—Con.										
Jasper township.....	2,495	945	632	717	118	83	46	0	0	0
Kibler township.....	1,240	462	294	359	84	41	19	0	0	0
Kibler city (part).....	507	195	127	139	35	11	6	0	0	0
Lancaster township.....	1,179	442	259	363	69	46	27	0	0	0
Lees Creek township.....	628	242	152	182	41	11	5	0	0	0
Locke township.....	285	120	72	69	13	11	4	0	0	0
Mountainburg township.....	1,998	807	418	566	100	107	56	0	0	0
Mountainburg city (part).....	577	250	105	180	19	23	16	0	0	0
Mulberry township.....	1,966	788	417	561	94	106	63	40	0	40
Mulberry city (part).....	1,373	557	280	406	59	71	44	40	0	40
Oliver Springs township.....	1,730	667	446	469	107	41	14	0	0	0
Porter township.....	312	130	69	80	17	16	10	0	0	0
Rudy township.....	1,373	514	342	381	99	37	13	0	0	0
Alma city (part).....	46	17	15	11	3	0	0	0	0	0
Rudy town.....	61	23	14	17	5	2	1	0	0	0
Uniontown township.....	1,029	361	239	311	75	43	18	0	0	0
Upper township.....	136	57	39	34	4	2	1	0	0	0
Van Buren township.....	28,770	11,012	5,823	8,893	1,831	1,211	620	424	408	16
Kibler city (part).....	454	180	97	112	32	33	14	0	0	0
Van Buren city (part).....	21,311	8,086	4,085	6,844	1,387	909	469	424	408	16
Vine Prairie township.....	422	199	110	80	14	19	7	0	0	0
Mulberry city (part).....	242	114	66	44	9	9	4	0	0	0
Whitley township.....	1,212	457	265	357	95	38	22	12	8	4
Winfrey township.....	61	29	16	13	0	3	3	0	0	0
Crittenden County.....	50,201	19,026	7,634	16,694	4,711	2,136	1,203	701	585	116
Black Oak township.....	392	161	88	88	36	19	10	0	0	0
Bob Ward township.....	982	369	157	295	125	36	24	0	0	0
Anthonyville town.....	161	63	19	47	25	7	3	0	0	0
Edmondson town (part).....	427	150	51	160	47	19	12	0	0	0
Jennette town (part).....	0	0	0	0	0	0	0	0	0	0
Fogleman township.....	1,029	394	139	285	167	44	24	0	0	0
Gilmore city.....	188	64	31	55	31	7	4	0	0	0
Turrell city.....	615	242	62	177	113	21	10	0	0	0
Jackson township.....	1,352	535	255	398	114	50	27	0	0	0
Crawfordsville town.....	479	194	95	144	33	13	5	0	0	0
Jennette town (part).....	0	0	0	0	0	0	0	0	0	0
Marion city (part).....	0	0	0	0	0	0	0	0	0	0
West Memphis city (part).....	7	4	3	0	0	0	0	0	0	0
Jasper township.....	14,674	5,423	2,794	4,880	1,002	575	322	93	80	13
Clarkedale city (part).....	28	12	6	7	3	0	0	0	0	0
Marion city (part).....	12,103	4,530	2,433	4,027	680	433	245	93	80	13
Sunset town.....	198	73	25	56	36	8	6	0	0	0
West Memphis city (part).....	0	0	0	0	0	0	0	0	0	0
Lucas township.....	657	312	156	134	30	25	18	0	0	0
Horseshoe Lake town.....	292	146	62	54	13	17	11	0	0	0
Mississippi township.....	25,827	9,906	3,171	8,939	2,619	1,192	693	608	505	103
Marion city (part).....	0	0	0	0	0	0	0	0	0	0
West Memphis city (part).....	25,593	9,817	3,129	8,853	2,608	1,186	690	608	505	103
Mound City township.....	464	170	116	136	34	8	6	0	0	0
Clarkedale city (part).....	44	20	14	8	2	0	0	0	0	0
Marion city (part).....	149	50	36	47	12	4	3	0	0	0
West Memphis city (part).....	26	10	7	8	1	0	0	0	0	0
Proctor township.....	942	362	206	262	77	35	13	0	0	0
Edmondson town (part).....	0	0	0	0	0	0	0	0	0	0
West Memphis city (part).....	11	4	4	3	0	0	0	0	0	0
Tyrone township.....	3,088	1,118	387	1,037	407	139	61	0	0	0
Earle city.....	2,414	859	263	860	329	103	47	0	0	0
Jennette town (part).....	115	51	19	30	12	3	3	0	0	0
Wappanocca township.....	794	276	165	240	100	13	5	0	0	0
Clarkedale city (part).....	299	94	70	106	29	0	0	0	0	0
Jericho town.....	119	47	14	29	27	2	1	0	0	0
Cross County.....	17,645	7,002	3,513	5,050	1,328	752	405	225	225	0
Bedford township.....	523	202	127	146	29	19	13	0	0	0
Wynne city (part).....	32	12	7	12	1	0	0	0	0	0
Brushy Lake township.....	339	135	72	90	32	10	5	0	0	0
Coldwater township.....	376	148	89	94	33	12	9	0	0	0
Ellis township.....	495	194	123	139	19	20	10	0	0	0
Fair Oaks township.....	167	70	39	37	11	10	7	0	0	0
Hickory Ridge township.....	498	221	120	114	21	22	10	0	0	0
Hickory Ridge city.....	272	125	68	60	9	10	4	0	0	0
Mitchell township.....	1,137	441	241	299	103	53	29	0	0	0
Cherry Valley city.....	651	247	125	186	57	36	16	0	0	0
Searcy township.....	1,336	520	300	368	77	71	43	0	0	0
Smith township.....	1,892	716	450	526	123	77	42	0	0	0
Twist township.....	16	8	3	2	3	0	0	0	0	0
Tyrone township.....	1,323	553	202	347	160	61	31	0	0	0
Parkin city.....	1,105	453	154	300	141	57	28	0	0	0
Wynne township.....	9,543	3,794	1,747	2,888	717	397	206	225	225	0

Table 9.

Household Relationship and Group Quarters Population: 2010—Con.

[For information on confidentiality protection, nonsampling error, and definitions, see Selected Appendixes at <www.census.gov/prod/cen2010/cph-1-a.pdf>]

State County County Subdivision Place	Household population							Group quarters population		
	Total	Householder	Relationship to householder					Total	Institutionalized population	Non-institutionalized population
			Spouse	Child	Other relatives	Nonrelatives				
						Total	Unmarried partner			
Cross County—Con.										
Wynne township—Con.										
Wynne city (part).....	8,110	3,279	1,421	2,444	616	350	179	225	225	0
Dallas County.....	7,711	3,280	1,507	2,052	586	286	170	405	405	0
Bunn township.....	18	7	3	2	5	1	0	0	0	0
Chester township.....	430	187	62	118	47	16	11	0	0	0
Carthage city.....	343	144	48	101	38	12	9	0	0	0
Dry Run township.....	251	101	41	70	23	16	7	128	128	0
Fordyce city (part).....	158	60	19	46	22	11	4	128	128	0
Fordyce township.....	4,320	1,802	776	1,230	337	175	102	277	277	0
Fordyce city (part).....	3,753	1,568	637	1,077	311	160	94	261	261	0
Holly Springs township.....	314	129	82	73	19	11	5	0	0	0
Jackson township.....	190	85	49	40	10	6	2	0	0	0
Liberty township.....	32	16	8	6	2	0	0	0	0	0
Manchester township.....	415	179	80	105	37	14	11	0	0	0
Nix township.....	117	50	26	21	17	3	2	0	0	0
Owen township.....	908	415	199	207	56	31	21	0	0	0
Sparkman city.....	427	202	81	101	26	17	14	0	0	0
Princeton township.....	152	59	37	43	12	1	1	0	0	0
Smith township.....	169	74	43	45	5	2	0	0	0	0
Southall township.....	303	134	81	71	10	7	6	0	0	0
Willow township.....	92	42	20	21	6	3	2	0	0	0
Desha County.....	12,952	5,321	2,184	3,816	1,124	507	302	56	56	0
Bowie township.....	4,157	1,725	647	1,257	374	154	98	56	56	0
McGehee city (part).....	4,048	1,679	629	1,228	365	147	93	56	56	0
Clayton township.....	575	254	98	125	79	19	14	0	0	0
McGehee city (part).....	0	0	0	0	0	0	0	0	0	0
Reed town.....	141	59	17	26	31	8	5	0	0	0
Tillar city (part).....	21	11	4	2	4	0	0	0	0	0
Franklin township.....	417	189	77	94	37	20	17	0	0	0
Arkansas City city.....	366	163	67	83	35	18	15	0	0	0
Halley township.....	346	143	86	89	20	8	5	0	0	0
McGehee city (part).....	115	43	35	36	1	0	0	0	0	0
Jefferson township.....	239	100	57	63	10	9	4	0	0	0
Mississippi township.....	74	34	10	19	7	4	2	0	0	0
Randolph township.....	5,266	2,117	796	1,690	453	210	116	0	0	0
Dumas city (part).....	4,706	1,893	717	1,538	382	176	100	0	0	0
Mitchellville city.....	360	153	46	99	45	17	6	0	0	0
Red Fork township.....	793	335	178	185	59	36	20	0	0	0
Watson city.....	211	88	42	51	22	8	5	0	0	0
Richland township.....	343	133	68	91	33	18	9	0	0	0
Silver Lake township.....	496	188	110	130	46	22	10	0	0	0
Walnut Lake township.....	246	103	57	73	6	7	7	0	0	0
Dumas city (part).....	0	0	0	0	0	0	0	0	0	0
Drew County.....	17,724	7,360	3,460	4,960	1,116	828	378	785	317	468
Bartholomew township.....	168	75	37	36	16	4	2	0	0	0
Jerome town.....	39	14	10	11	3	1	0	0	0	0
Bearhouse township.....	38	15	8	8	6	1	0	0	0	0
Clear Creek township.....	551	232	135	152	14	18	11	0	0	0
Collins township.....	235	97	62	55	13	8	4	0	0	0
Cominto township.....	422	155	98	134	24	11	5	0	0	0
Crook township.....	305	121	73	86	14	11	7	0	0	0
Franklin township.....	617	260	151	145	45	16	8	0	0	0
Tillar city (part).....	204	83	53	47	12	9	3	0	0	0
Live Oak township.....	498	198	110	139	40	11	7	0	0	0
Winchester town.....	167	63	25	53	20	6	5	0	0	0
Marion township.....	11,888	4,992	2,147	3,358	766	625	260	785	317	468
Monticello city.....	8,682	3,697	1,392	2,485	596	512	216	785	317	468
Saline township.....	1,281	515	256	364	89	57	29	0	0	0
Wilmar city.....	511	215	69	139	56	32	18	0	0	0
Spring Hill township.....	850	347	195	225	53	30	19	0	0	0
Veasey township.....	871	353	188	258	36	36	25	0	0	0
Faulkner County.....	109,182	42,614	21,952	31,484	5,474	7,658	2,620	4,055	1,118	2,937
Benedict township.....	1,114	402	241	306	110	55	29	0	0	0
Conway city (part).....	8	3	2	3	0	0	0	0	0	0
Benton township.....	961	356	228	289	57	31	17	0	0	0
Quitman city (part).....	30	10	8	7	5	0	0	0	0	0
Bristol township.....	233	92	56	67	10	8	2	0	0	0
Cadron township.....	63,965	25,922	11,683	17,564	2,949	5,847	1,686	4,038	1,118	2,920
Conway city (part).....	53,834	22,060	9,384	14,647	2,354	5,389	1,465	4,038	1,118	2,920
Mayflower city (part).....	24	12	7	5	0	0	0	0	0	0
California township.....	2,089	768	494	638	108	81	49	0	0	0
Guy city (part).....	708	263	169	224	27	25	14	0	0	0
Twin Groves town (part).....	0	0	0	0	0	0	0	0	0	0
Clifton township.....	2,851	991	687	945	141	87	37	0	0	0
Wooster town.....	860	303	210	271	47	29	14	0	0	0
Cypress township.....	5,471	1,906	1,226	1,892	259	188	85	9	0	9

Table 9.

Household Relationship and Group Quarters Population: 2010—Con.

[For information on confidentiality protection, nonsampling error, and definitions, see Selected Appendixes at <www.census.gov/prod/cen2010/cph-1-a.pdf>]

State County County Subdivision Place	Household population							Group quarters population		
	Total	Householder	Relationship to householder					Total	Institutionalized population	Non-institutionalized population
			Spouse	Child	Other relatives	Nonrelatives				
						Total	Unmarried partner			
Faulkner County—Con.										
Cypress township—Con.										
Vilonia city (part).....	2,665	875	568	1,043	102	77	41	0	0	0
Danley township.....	4,694	1,968	1,001	1,193	275	257	132	0	0	0
Mayflower city (part).....	2,134	895	449	551	119	120	56	0	0	0
Eagle township.....	2,975	1,065	680	961	163	106	55	0	0	0
Holland city (part).....	1	1	0	0	0	0	0	0	0	0
Vilonia city (part).....	205	74	48	72	5	6	3	0	0	0
East Fork township.....	2,203	825	527	671	97	83	42	0	0	0
Enola township.....	855	322	200	272	33	28	13	0	0	0
Enola town (part).....	301	114	63	99	11	14	7	0	0	0
Hardin township.....	6,775	2,468	1,448	2,199	358	302	150	0	0	0
Greenbrier city.....	4,706	1,731	990	1,546	236	203	100	0	0	0
Holland city (part).....	0	0	0	0	0	0	0	0	0	0
Harve township.....	1,050	388	237	295	82	48	30	0	0	0
Enola town (part).....	37	12	10	12	3	0	0	0	0	0
Holland city (part).....	556	219	133	136	42	26	16	0	0	0
Matthews township.....	591	231	150	159	26	25	10	0	0	0
Mountain township.....	363	138	79	96	32	18	9	0	0	0
Mount Vernon township.....	503	193	124	139	25	22	6	0	0	0
Mount Vernon town.....	145	58	37	42	2	6	3	0	0	0
Newton township.....	836	295	190	267	47	37	22	0	0	0
Palarm township.....	3,595	1,240	835	1,214	182	124	53	8	0	8
Vilonia city (part).....	945	302	247	368	15	13	7	0	0	0
Pine Mountain township.....	3,701	1,420	861	1,026	253	141	87	0	0	0
Conway city (part).....	1,028	336	284	373	20	15	7	0	0	0
Mayflower city (part).....	76	40	20	9	3	4	1	0	0	0
Union township.....	1,967	685	453	646	116	67	41	0	0	0
Twin Groves town (part).....	0	0	0	0	0	0	0	0	0	0
Walker township.....	1,105	424	235	319	78	49	34	0	0	0
Damascus town (part).....	132	53	33	41	2	3	3	0	0	0
Guy city (part).....	0	0	0	0	0	0	0	0	0	0
Twin Groves town (part).....	335	128	65	97	33	12	9	0	0	0
Wilson township.....	1,285	515	317	326	73	54	31	0	0	0
Franklin County.....										
Alix township.....	470	184	102	130	30	24	9	447	223	224
Wiederkehr Village city (part).....	2	2	0	0	0	0	0	0	0	0
Barham township.....	186	82	43	44	9	8	7	0	0	0
Black Oak township.....	158	69	37	33	10	9	6	0	0	0
Boston township.....	170	67	34	48	16	5	4	206	0	206
Cobb township.....	0	0	0	0	0	0	0	0	0	0
Cravens township.....	237	92	60	66	10	9	7	0	0	0
Donald township.....	551	218	125	151	38	19	9	0	0	0
Branch city (part).....	316	127	67	89	22	11	4	0	0	0
Grover township.....	265	109	63	74	17	2	2	5	5	0
Hogan township.....	1,514	597	286	430	125	76	36	0	0	0
Altus city (part).....	649	273	107	179	53	37	21	0	0	0
Denning town.....	314	117	60	86	34	17	5	0	0	0
Wiederkehr Village city (part).....	9	4	4	1	0	0	0	0	0	0
Hurricane township.....	182	69	45	49	12	7	6	0	0	0
Ivy township.....	576	219	153	153	26	25	9	0	0	0
Limestone township.....	18	8	5	2	2	1	1	0	0	0
McIlroy township.....	51	23	12	10	5	1	0	0	0	0
Middle township.....	1,144	443	289	326	50	36	21	0	0	0
Mill Creek township.....	242	104	59	59	12	8	4	0	0	0
Miller township.....	109	47	20	32	5	5	4	0	0	0
Morgan township.....	18	8	5	4	1	0	0	0	0	0
Mountain township.....	307	119	73	71	32	12	7	0	0	0
Mulberry township.....	404	159	98	108	29	10	7	0	0	0
Prairie township.....	3,037	1,211	678	926	126	96	54	95	95	0
Branch city (part).....	51	20	11	14	5	1	1	0	0	0
Charleston city.....	2,399	954	522	749	100	74	40	95	95	0
Shores township.....	9	4	3	2	0	0	0	0	0	0
Six Mile township.....	126	49	35	33	7	2	1	0	0	0
Walker township.....	333	121	86	93	18	15	11	0	0	0
Wallace township.....	323	125	77	92	19	10	9	0	0	0
Watalula township.....	525	199	113	157	36	20	14	0	0	0
Weaver township.....	256	105	64	73	6	8	3	0	0	0
White Oak township.....	5,433	2,222	1,101	1,578	290	242	133	141	123	18
Altus city (part).....	109	46	19	29	7	8	5	0	0	0
Ozark city.....	3,543	1,476	639	1,058	195	175	90	141	123	18
Wiederkehr Village city (part).....	27	10	8	8	0	1	0	0	0	0
White Rock township.....	136	56	30	37	9	4	2	0	0	0
Wittich township.....	898	328	203	285	57	25	14	0	0	0
Fulton County.....										
Afton township.....	650	291	158	124	47	30	15	165	155	10
Hardy city (part).....	42	19	10	8	2	3	1	0	0	0
Benton township.....	2,479	1,113	531	633	117	85	43	85	75	10
Salem city.....	1,550	712	289	406	84	59	31	85	75	10

Table 9.

Household Relationship and Group Quarters Population: 2010—Con.

[For information on confidentiality protection, nonsampling error, and definitions, see Selected Appendixes at <www.census.gov/prod/cen2010/cph-1-a.pdf>]

State County County Subdivision Place	Household population							Group quarters population		
	Total	Householder	Relationship to householder					Total	Institutionalized population	Non-institutionalized population
			Spouse	Child	Other relatives	Nonrelatives				
						Total	Unmarried partner			
Fulton County—Con.										
Big Creek township.....	428	182	101	125	11	9	5	0	0	0
Cleveland township.....	514	201	124	138	31	20	8	0	0	0
Fulton township.....	1,049	426	230	312	52	29	21	0	0	0
Viola town.....	337	135	61	109	18	14	11	0	0	0
Mammoth Spring township.....	2,035	902	431	509	107	86	45	0	0	0
Mammoth Spring city.....	977	460	198	227	58	34	17	0	0	0
Mount Calm township.....	207	74	53	61	7	12	6	0	0	0
Myatt township.....	191	85	51	41	10	4	3	0	0	0
Pleasant Ridge township.....	1,846	802	478	389	103	74	34	80	80	0
Ash Flat city (part).....	22	10	5	7	0	0	0	80	80	0
Cherokee Village city (part).....	793	371	201	145	41	35	17	0	0	0
South Fork township.....	485	202	124	125	17	17	12	0	0	0
Strawberry township.....	742	316	187	178	31	30	12	0	0	0
Horseshoe Bend city (part).....	17	5	4	7	0	1	0	0	0	0
Union township.....	303	124	80	79	9	11	5	0	0	0
Vidette township.....	467	191	124	116	26	10	3	0	0	0
Washington township.....	406	161	96	109	24	16	8	0	0	0
Wilson township.....	278	126	70	55	11	16	5	0	0	0
Garland County.....	93,858	40,994	19,805	22,678	5,383	4,998	2,426	2,166	1,261	905
Hale township.....	16,412	7,291	4,269	3,448	831	573	306	0	0	0
Hot Springs Village CDP (part).....	6,400	3,329	1,954	746	198	173	97	0	0	0
Mountain Pine city.....	770	315	123	223	65	44	21	0	0	0
Rockwell CDP (part).....	44	22	14	6	0	2	0	0	0	0
Hot Springs township.....	39,777	18,371	6,818	9,486	2,525	2,577	1,200	1,702	1,127	575
Hot Springs city (part).....	33,297	15,498	5,543	7,915	2,203	2,138	995	1,692	1,127	565
Lake Hamilton CDP (part).....	93	56	22	9	3	3	3	0	0	0
Piney CDP (part).....	55	29	11	7	1	7	3	0	0	0
Lake Hamilton township.....	20,476	8,398	4,903	5,343	956	876	450	58	29	29
Hot Springs city (part).....	169	60	47	50	10	2	1	0	0	0
Lake Hamilton CDP (part).....	2,042	965	444	427	66	140	82	0	0	0
Rockwell CDP (part).....	3,736	1,562	898	966	158	152	77	0	0	0
Whittington township.....	17,193	6,934	3,815	4,401	1,071	972	470	406	105	301
Fountain Lake town.....	503	200	117	134	32	20	14	0	0	0
Hot Springs city (part).....	35	17	11	6	0	1	1	0	0	0
Hot Springs Village CDP (part).....	337	141	91	81	12	12	2	24	0	24
Lonsdale town.....	94	37	25	22	2	8	4	0	0	0
Piney CDP (part).....	4,633	1,876	855	1,240	314	348	180	11	0	11
Grant County.....	17,710	6,933	4,059	5,053	1,005	660	352	143	143	0
Calvert township.....	1,344	515	319	398	58	54	27	0	0	0
Sheridan city (part).....	1	1	0	0	0	0	0	0	0	0
Darysaw township.....	841	317	197	249	45	33	23	0	0	0
Davis township.....	359	145	89	103	11	11	10	0	0	0
Dekalb township.....	742	295	184	197	38	28	9	0	0	0
Tull town.....	448	172	112	130	22	12	7	0	0	0
Fenter township.....	909	339	215	276	47	32	16	0	0	0
Poyen town.....	290	107	62	93	21	7	2	0	0	0
Franklin township.....	294	121	69	75	15	14	7	0	0	0
Madison township.....	713	269	172	196	45	31	16	0	0	0
Merry Green township.....	7,070	2,841	1,533	2,021	409	266	146	143	143	0
Sheridan city (part).....	4,459	1,813	888	1,335	234	189	102	143	143	0
River township.....	1,223	481	284	344	86	28	16	0	0	0
Prattsville town.....	305	113	71	94	22	5	2	0	0	0
Simpson township.....	2,012	771	471	561	120	89	45	0	0	0
Tennessee township.....	761	289	159	240	32	41	17	0	0	0
Leola town.....	501	179	96	171	23	32	9	0	0	0
Washington township.....	1,442	550	367	393	99	33	20	0	0	0
Greene County.....	41,488	16,425	8,796	11,935	2,286	2,046	1,061	602	391	211
Blue Cane township.....	57	25	11	12	4	5	3	0	0	0
Breckenridge township.....	1,319	507	319	361	97	35	20	0	0	0
Lafe town.....	458	160	101	138	48	11	7	0	0	0
Bryan township.....	192	85	52	48	2	5	5	0	0	0
Cache township.....	1,132	450	287	317	43	35	25	52	0	52
Clark township.....	19,136	7,799	3,490	5,489	1,147	1,211	617	307	226	81
Paragould city (part).....	18,578	7,578	3,364	5,347	1,110	1,179	604	307	226	81
Collier township.....	377	146	85	104	24	18	10	0	0	0
Paragould city (part).....	16	8	4	3	0	1	1	0	0	0
Crowley township.....	297	118	77	71	19	12	5	0	0	0
Evening Shade township.....	41	18	11	8	4	0	0	0	0	0
Friendship township.....	822	328	215	217	34	28	15	0	0	0
Hays township.....	115	53	20	23	7	12	1	0	0	0
Hopewell township.....	328	124	80	88	23	13	8	0	0	0
Hurricane township.....	1,685	664	347	493	94	87	42	0	0	0
Marmaduke city.....	1,111	444	205	339	58	65	33	0	0	0
Jones township.....	458	180	100	131	29	18	8	0	0	0
Delaplaine town.....	116	42	21	42	7	4	1	0	0	0
Lake township.....	205	91	47	56	8	3	1	0	0	0
Main Shore township.....	230	97	51	52	17	13	9	0	0	0

Table 9.

Household Relationship and Group Quarters Population: 2010—Con.

[For information on confidentiality protection, nonsampling error, and definitions, see Selected Appendixes at <www.census.gov/prod/cen2010/cph-1-a.pdf>]

State County County Subdivision Place	Household population							Group quarters population		
	Total	Householder	Relationship to householder					Total	Institutionalized population	Non-institutionalized population
			Spouse	Child	Other relatives	Nonrelatives				
						Total	Unmarried partner			
Greene County—Con.										
Poland township.....	1,486	545	379	442	75	45	22	0	0	0
Reynolds township.....	98	39	28	13	11	7	1	0	0	0
St. Francis township.....	2,002	739	526	626	51	60	34	0	0	0
Paragould city (part).....	899	335	246	275	19	24	13	0	0	0
Salem township.....	965	356	228	244	92	45	21	0	0	0
Shady Grove township.....	177	72	41	51	7	6	6	0	0	0
Spring Grove township.....	6,937	2,697	1,601	2,124	276	239	134	243	165	78
Paragould city (part).....	6,070	2,367	1,399	1,865	230	209	117	243	165	78
Sugar Creek township.....	729	280	174	209	41	25	17	0	0	0
Paragould city (part).....	0	0	0	0	0	0	0	0	0	0
Union township.....	2,587	969	596	728	173	121	55	0	0	0
Oak Grove Heights town.....	889	312	190	279	53	55	23	0	0	0
Walnut Corner township.....	113	43	31	28	8	3	2	0	0	0
Hempstead County.....	22,308	8,839	4,108	6,511	1,848	1,002	484	301	231	70
Bodcaw township.....	511	210	137	120	27	17	4	0	0	0
Patmos town.....	64	26	17	15	2	4	0	0	0	0
Bois d'Arc township.....	690	293	128	158	80	31	17	0	0	0
Fulton town.....	201	89	35	45	23	9	6	0	0	0
McNab town.....	68	29	15	17	5	2	2	0	0	0
De Roan township.....	13,105	5,097	2,112	4,080	1,198	618	294	301	231	70
Hope city.....	9,809	3,760	1,371	3,234	963	481	240	286	231	55
Perrytown town.....	272	120	51	82	12	7	4	0	0	0
Garland township.....	366	145	79	100	26	16	7	0	0	0
Mine Creek township.....	1,535	621	344	426	78	66	33	0	0	0
Ozan town (part).....	19	9	4	4	2	0	0	0	0	0
Noland township.....	434	187	95	86	37	29	16	0	0	0
Emmet city (part).....	43	17	10	4	10	2	2	0	0	0
Ozan township.....	1,337	577	263	331	106	60	26	0	0	0
Oakhaven town.....	63	23	9	23	2	6	2	0	0	0
Ozan town (part).....	66	31	14	14	5	2	1	0	0	0
Washington city.....	180	75	32	39	25	9	5	0	0	0
Redland township.....	693	279	164	180	47	23	12	0	0	0
McCaskill town.....	96	34	16	35	8	3	1	0	0	0
Saline township.....	712	334	151	145	55	27	14	0	0	0
Springhill township.....	1,520	572	327	462	105	54	31	0	0	0
Wallaceburg township.....	940	350	206	283	58	43	21	0	0	0
Blevins city.....	315	110	54	113	19	19	8	0	0	0
Water Creek township.....	465	174	102	140	31	18	9	0	0	0
Hot Spring County.....	31,352	12,664	6,783	8,544	2,047	1,314	650	1,571	1,571	0
Antioch township.....	432	181	102	105	23	21	12	0	0	0
Big Creek township.....	425	168	107	113	14	23	14	0	0	0
Bismarck township.....	2,378	952	565	649	124	88	40	0	0	0
Brown Springs township.....	173	71	46	49	5	2	1	0	0	0
Butterfield township.....	1,494	570	336	401	113	74	33	0	0	0
Malvern city (part).....	52	19	9	16	5	3	2	0	0	0
Rockport city (part).....	305	115	71	73	31	15	4	0	0	0
Clear Creek township.....	392	152	96	103	24	17	7	0	0	0
De Roche township.....	1,310	527	328	359	51	45	28	0	0	0
Dover township.....	616	235	172	169	36	4	3	0	0	0
Fenter township.....	11,702	4,980	2,096	3,136	905	585	287	1,571	1,571	0
Malvern city (part).....	8,772	3,726	1,407	2,468	697	474	234	1,494	1,494	0
Perla town.....	241	110	33	50	38	10	1	0	0	0
Rockport city (part).....	450	205	100	94	33	18	9	0	0	0
Gifford township.....	1,354	482	309	403	100	60	24	0	0	0
Harrison township.....	262	105	61	65	22	9	3	0	0	0
Henderson township.....	932	370	210	246	54	52	26	0	0	0
Lone Hill township.....	857	343	216	217	54	27	18	0	0	0
Midway town (part).....	73	25	19	26	2	1	1	0	0	0
Magnet township.....	2,627	1,005	631	772	141	78	45	0	0	0
Magnet Cove town.....	5	2	1	2	0	0	0	0	0	0
Midway township.....	914	380	245	200	54	35	17	0	0	0
Montgomery township.....	1,209	496	301	304	62	46	25	0	0	0
Ouachita township.....	660	279	156	185	24	16	9	0	0	0
Donaldson town.....	301	128	60	95	12	6	5	0	0	0
Prairie township.....	1,111	435	260	322	62	32	12	0	0	0
Friendship town.....	176	76	41	47	9	3	1	0	0	0
Midway town (part).....	316	128	74	86	19	9	6	0	0	0
Saline township.....	1,764	629	389	536	130	80	35	0	0	0
Valley township.....	740	304	157	210	49	20	11	0	0	0
Howard County.....	13,608	5,365	2,747	4,122	893	481	259	181	174	7
Blackland township.....	171	69	37	44	15	6	3	0	0	0
Blue Bayou township.....	103	41	24	32	2	4	3	0	0	0
Blue Ridge township.....	193	76	50	55	9	3	2	0	0	0
Brewer township.....	400	145	97	134	12	12	9	0	0	0
Buck Range township.....	243	92	52	72	21	6	4	0	0	0
Burg township.....	61	27	18	16	0	0	0	0	0	0
Center Point township.....	601	244	151	167	26	13	10	0	0	0

Table 9.

Household Relationship and Group Quarters Population: 2010—Con.

[For information on confidentiality protection, nonsampling error, and definitions, see Selected Appendixes at <www.census.gov/prod/cen2010/cph-1-a.pdf>]

State County County Subdivision Place	Household population							Group quarters population		
	Total	Householder	Relationship to householder					Total	Institutionalized population	Non-institutionalized population
			Spouse	Child	Other relatives	Nonrelatives				
						Total	Unmarried partner			
Howard County—Con.										
Clay township.....	155	63	46	35	6	5	2	0	0	0
County Line township.....	647	235	149	225	22	16	11	0	0	0
Dillard township.....	212	95	47	49	10	11	7	0	0	0
Duckett township.....	58	20	15	20	1	2	0	0	0	0
Franklin township.....	201	89	38	44	15	15	5	0	0	0
Holly Creek township.....	219	89	63	59	6	2	1	0	0	0
Madison township.....	1,524	609	335	438	96	46	33	40	40	0
Dierks city.....	1,093	440	225	324	67	37	25	40	40	0
Mineral Springs township.....	1,266	474	204	433	97	58	33	0	0	0
Mineral Springs city.....	1,208	448	189	417	96	58	33	0	0	0
Mountain township.....	388	143	90	127	23	5	3	0	0	0
Muddy Fork township.....	132	57	43	29	2	1	1	0	0	0
Nashville township.....	6,236	2,447	1,123	1,940	468	258	121	141	134	7
Nashville city.....	4,486	1,773	713	1,419	372	209	95	141	134	7
Saline township.....	93	36	24	27	4	2	2	0	0	0
Saratoga township.....	214	101	37	55	14	7	4	0	0	0
Tollette township.....	240	106	34	59	33	8	5	0	0	0
Tollette town.....	240	106	34	59	33	8	5	0	0	0
Umpire township.....	251	107	70	62	11	1	0	0	0	0
Independence County.....	35,747	14,391	7,734	9,647	2,231	1,744	795	900	459	441
Ashley township.....	1,441	571	304	377	124	65	40	0	0	0
Barren township.....	1,483	588	374	401	71	49	27	0	0	0
Cave City city (part).....	162	55	37	63	1	6	2	0	0	0
Big Bottom-Wycough-Logan township.....	1,927	778	416	529	118	86	47	0	0	0
Newark city.....	1,176	486	230	337	69	54	34	0	0	0
Black River-Marshell township.....	341	142	81	77	19	22	9	0	0	0
Cushman-Union township.....	1,420	569	317	402	93	39	26	0	0	0
Cushman city.....	452	188	104	117	29	14	7	0	0	0
Departee township.....	215	89	52	46	18	10	5	0	0	0
Dota township.....	1,034	396	254	285	62	37	13	58	0	58
Fairview township.....	1,544	595	356	440	108	45	23	0	0	0
Pleasant Plains town.....	349	130	73	95	43	8	5	0	0	0
Gainsboro township.....	1,128	431	235	329	77	56	30	0	0	0
Greenbrier township.....	1,807	722	383	486	89	127	61	0	0	0
Hill township.....	357	144	76	94	26	17	10	0	0	0
Huff township.....	648	260	155	171	30	32	17	0	0	0
Jefferson township.....	205	90	50	53	7	5	5	0	0	0
Liberty township.....	813	317	210	226	35	25	12	0	0	0
McHue township.....	3,594	1,460	784	972	210	168	79	89	89	0
Batesville city (part).....	0	0	0	0	0	0	0	0	0	0
Magness township.....	456	176	110	121	34	15	6	0	0	0
Magness town.....	202	75	38	56	24	9	2	0	0	0
Moorefield township.....	2,831	1,106	708	811	131	75	42	49	49	0
Batesville city (part).....	1,514	609	379	429	58	39	23	49	49	0
Moorefield town.....	137	63	38	34	1	1	0	0	0	0
Oil Trough township.....	731	287	141	210	63	30	16	25	21	4
Oil Trough town.....	235	97	45	73	11	9	6	25	21	4
Relief township.....	474	190	109	137	22	16	9	0	0	0
Rosie township.....	585	221	143	159	36	26	9	0	0	0
Ruddell township.....	9,485	3,996	1,718	2,436	661	674	241	679	300	379
Batesville city (part).....	8,006	3,391	1,388	2,090	542	595	206	679	300	379
Salado township.....	1,121	423	244	316	92	46	25	0	0	0
Washington township.....	969	395	255	237	53	29	13	0	0	0
White River township.....	1,138	445	259	332	52	50	30	0	0	0
Sulphur Rock town.....	456	193	82	123	31	27	17	0	0	0
Izard County.....	12,927	5,731	3,147	2,998	603	448	243	769	749	20
Athens township.....	141	76	41	12	12	0	0	0	0	0
Baker township.....	203	90	49	44	8	12	4	0	0	0
Horseshoe Bend city (part).....	18	8	4	3	2	1	1	0	0	0
Oxford city (part).....	4	2	1	0	1	0	0	0	0	0
Barren Fork township.....	538	224	124	149	24	17	7	0	0	0
Mount Pleasant town (part).....	280	127	55	78	9	11	5	0	0	0
Big Spring township.....	246	96	57	76	6	11	8	0	0	0
Bryan township.....	436	186	111	110	18	11	10	0	0	0
Claiborne township.....	167	67	45	40	2	13	8	0	0	0
Calico Rock city (part).....	0	0	0	0	0	0	0	0	0	0
Drytown township.....	288	123	83	55	24	3	3	0	0	0
Mount Pleasant town (part).....	134	53	37	28	14	2	2	0	0	0
Franklin township.....	393	184	95	75	18	21	12	0	0	0
Franklin town (part).....	198	89	44	41	12	12	7	0	0	0
Horseshoe Bend city (part).....	5	3	2	0	0	0	0	0	0	0
Gid township.....	296	124	71	75	15	11	5	0	0	0
Guion township.....	113	49	27	23	10	4	1	0	0	0
Guion town.....	86	37	19	16	10	4	1	0	0	0
Guthrie township.....	109	48	31	22	7	1	1	0	0	0
Jefferson township.....	2,251	1,136	570	369	99	77	30	42	42	0
Franklin town (part).....	0	0	0	0	0	0	0	0	0	0
Horseshoe Bend city (part).....	2,094	1,054	527	348	93	72	29	42	42	0

Table 9.

Household Relationship and Group Quarters Population: 2010—Con.

[For information on confidentiality protection, nonsampling error, and definitions, see Selected Appendixes at <www.census.gov/prod/cen2010/cph-1-a.pdf>]

State County County Subdivision Place	Household population							Group quarters population		
	Total	Householder	Relationship to householder					Total	Institutionalized population	Non-institutionalized population
			Spouse	Child	Other relatives	Nonrelatives				
						Total	Unmarried partner			
Izard County—Con.										
Lacrosse township.....	323	128	82	82	16	15	10	0	0	0
Melbourne city (part).....	2	1	0	0	0	1	1	0	0	0
Lafferty township.....	82	36	20	20	4	2	1	0	0	0
Lunenburg township.....	156	70	42	39	4	1	0	0	0	0
Mill Creek township.....	2,075	920	441	568	69	77	46	98	90	8
Melbourne city (part).....	1,715	772	340	475	61	67	38	98	90	8
Mount Olive township.....	75	34	22	13	2	4	2	0	0	0
Newburg township.....	712	287	195	177	38	15	9	0	0	0
Oxford city (part).....	9	4	3	2	0	0	0	0	0	0
New Hope township.....	956	385	226	249	58	38	23	0	0	0
Oxford city (part).....	657	267	155	168	38	29	20	0	0	0
Pleasant Hill township.....	349	142	86	78	31	12	5	0	0	0
Sage township.....	315	135	88	73	10	9	3	0	0	0
Melbourne city (part).....	33	14	7	5	4	3	2	0	0	0
Strawberry township.....	264	98	67	78	17	4	1	12	0	12
Union township.....	1,831	833	401	447	75	75	48	617	617	0
Calico Rock city (part).....	928	454	191	209	34	40	24	617	617	0
Pineville town.....	238	97	57	67	13	4	3	0	0	0
Violet Hill township.....	350	149	96	77	20	8	2	0	0	0
White River township.....	258	111	77	47	16	7	4	0	0	0
Jackson County.....	15,997	6,724	3,101	4,282	1,205	685	385	2,000	1,987	13
Barren township.....	910	353	200	247	74	36	24	0	0	0
Bateman township.....	52	23	15	12	1	1	1	0	0	0
Newport city (part).....	0	0	0	0	0	0	0	0	0	0
Bird township.....	2,102	884	428	568	154	68	44	0	0	0
Tuckerman city (part).....	1,728	733	348	472	127	48	37	0	0	0
Breckenridge township.....	478	187	101	135	33	22	14	0	0	0
Tupelo town.....	180	71	34	50	16	9	6	0	0	0
Weldon town.....	75	35	15	17	2	6	4	0	0	0
Bryan township.....	106	34	25	29	10	8	1	0	0	0
Cache township.....	265	104	61	66	17	17	6	0	0	0
Cow Lake township.....	377	154	82	84	37	20	14	0	0	0
Beedeville town.....	107	40	17	27	12	11	8	0	0	0
Glaize township.....	966	374	228	252	89	23	11	0	0	0
Glass township.....	1,088	455	237	306	58	32	13	0	0	0
Swifton city.....	798	327	163	236	46	26	10	0	0	0
Grubbs township.....	572	256	120	153	27	16	14	0	0	0
Grubbs city.....	386	171	84	102	18	11	9	0	0	0
Jefferson township.....	1,064	421	245	284	73	41	23	0	0	0
Campbell Station city.....	255	95	58	72	20	10	6	0	0	0
Diaz city (part).....	220	81	56	63	12	8	4	0	0	0
Jacksonport town.....	212	90	43	48	20	11	4	0	0	0
Tuckerman city (part).....	134	50	31	39	11	3	3	0	0	0
Richwoods township.....	341	143	80	76	24	18	4	0	0	0
Amagon town.....	98	44	19	20	10	5	0	0	0	0
Union township.....	7,295	3,176	1,198	1,977	579	365	204	223	210	13
Diaz city (part).....	1,098	412	175	343	115	53	36	0	0	0
Newport city (part).....	5,672	2,541	914	1,524	417	276	158	223	210	13
Village township.....	381	160	81	93	29	18	12	1,777	1,777	0
Diaz city (part).....	0	0	0	0	0	0	0	0	0	0
Newport city (part).....	207	86	45	51	14	11	7	1,777	1,777	0
Jefferson County.....	71,905	28,873	11,749	21,553	6,505	3,225	1,637	5,530	4,040	1,490
Barraque township.....	2,432	955	549	685	143	100	53	0	0	0
Redfield city.....	1,297	525	274	375	70	53	27	0	0	0
Bogy township.....	80	30	17	20	5	8	4	0	0	0
Bolivar township.....	382	190	82	66	29	15	10	0	0	0
Dudley Lake township.....	396	165	68	93	60	10	4	1,425	1,425	0
Dunnington township.....	344	145	63	89	39	8	7	0	0	0
Wabbaseka town.....	255	108	43	69	30	5	4	0	0	0
Jefferson township.....	2,686	967	612	836	153	118	62	0	0	0
Melton township.....	587	250	130	135	59	13	5	0	0	0
Niven township.....	1,682	704	451	378	104	45	26	0	0	0
Old River township.....	68	32	18	13	4	1	1	0	0	0
Pastoria township.....	168	87	34	31	10	6	4	0	0	0
Plum Bayou township.....	1,481	584	241	411	163	82	36	0	0	0
Alzheimer city.....	984	361	134	314	121	54	24	0	0	0
Sherrill town.....	84	37	16	18	12	1	1	0	0	0
Richland township.....	381	171	77	83	37	13	6	0	0	0
Roberts township.....	356	149	70	97	23	17	13	0	0	0
Humphrey city (part).....	308	131	58	84	20	15	12	0	0	0
Spring township.....	2,751	1,110	666	673	189	113	62	0	0	0
Sulphur Springs CDP.....	1,101	455	261	270	70	45	30	0	0	0
Talladega township.....	1,267	505	292	313	81	76	38	0	0	0
Vaugine township.....	45,212	18,128	5,678	14,524	4,670	2,212	1,108	3,999	2,512	1,487
Pine Bluff city.....	45,084	18,071	5,656	14,497	4,652	2,208	1,106	3,999	2,512	1,487
White Hall city (part).....	0	0	0	0	0	0	0	0	0	0
Victoria township.....	222	112	58	34	10	8	2	0	0	0
Villemont township.....	86	45	18	10	8	5	2	0	0	0

Table 9.

Household Relationship and Group Quarters Population: 2010—Con.

[For information on confidentiality protection, nonsampling error, and definitions, see Selected Appendixes at <www.census.gov/prod/cen2010/cph-1-a.pdf>]

State County County Subdivision Place	Household population							Group quarters population		
	Total	Householder	Relationship to householder					Total	Institutionalized population	Non-institutionalized population
			Spouse	Child	Other relatives	Nonrelatives				
						Total	Unmarried partner			
Jefferson County—Con.										
Washington township.....	9,274	3,691	2,116	2,601	551	315	159	106	103	3
White Hall city (part).....	5,423	2,101	1,230	1,670	258	164	86	103	103	0
Whiteville township.....	2,050	853	509	461	167	60	35	0	0	0
Johnson County.....	24,982	9,812	5,165	7,223	1,534	1,248	617	558	175	383
Batson township.....	219	96	56	56	5	6	5	0	0	0
Dickerson-Hill township.....	104	52	28	15	4	5	2	0	0	0
Grant township.....	1,377	549	286	390	81	71	26	0	0	0
Coal Hill city.....	1,012	420	209	265	62	56	21	0	0	0
Hickey township.....	419	172	96	110	22	19	9	0	0	0
Horsehead township.....	761	287	169	224	49	32	16	0	0	0
Howell township.....	1,343	535	316	343	77	72	36	0	0	0
Knoxville town (part).....	707	280	152	191	48	36	22	0	0	0
King township.....	1,227	465	295	366	64	37	15	0	0	0
Lee township.....	257	101	57	58	33	8	2	0	0	0
Low Gap township.....	136	56	36	32	6	6	4	0	0	0
McKennon township.....	944	370	219	228	70	57	34	0	0	0
Mulberry township.....	170	77	38	39	6	10	5	0	0	0
Perry township.....	787	319	205	193	46	24	12	0	0	0
Hagarville CDP.....	129	55	34	27	10	3	2	0	0	0
Pittsburg township.....	2,407	969	505	678	124	131	77	59	59	0
Knoxville town (part).....	24	8	5	7	2	2	1	0	0	0
Lamar city (part).....	1,489	617	286	410	76	100	57	59	59	0
Prairie township.....	944	349	199	288	59	49	24	0	0	0
Clarksville city (part).....	22	8	5	8	1	0	0	0	0	0
Red Lick township.....	1,232	479	293	362	54	44	24	0	0	0
Sherman township.....	356	159	94	73	15	15	7	0	0	0
Spadra township.....	10,890	4,247	1,989	3,332	723	599	282	499	116	383
Clarksville city (part).....	8,657	3,454	1,478	2,668	561	496	238	499	116	383
Lamar city (part).....	57	22	11	17	1	6	5	0	0	0
Stonewall township.....	431	162	95	135	25	14	8	0	0	0
Ward township.....	978	368	189	301	71	49	29	0	0	0
Hartman city.....	519	204	95	160	33	27	15	0	0	0
Lafayette County.....	7,534	3,150	1,439	2,015	657	273	152	111	111	0
Baker township.....	1,924	829	289	554	188	64	39	51	51	0
Stamps city (part).....	1,640	699	222	490	171	58	36	51	51	0
French township.....	255	124	67	43	13	8	4	0	0	0
Hadley township.....	1,027	408	240	274	66	39	19	0	0	0
Buckner city.....	275	105	45	85	27	13	4	0	0	0
Stamps city (part).....	2	1	1	0	0	0	0	0	0	0
La Grange township.....	550	217	115	159	46	13	7	0	0	0
Lewisville city (part).....	166	65	22	62	13	4	0	0	0	0
Mars Hill township.....	126	54	31	26	11	4	2	31	31	0
Roane township.....	1,498	573	265	437	156	67	38	0	0	0
Bradley city.....	628	239	87	193	79	30	18	0	0	0
Russell township.....	119	50	25	29	13	2	2	0	0	0
Steel township.....	1,446	611	257	395	134	49	26	29	29	0
Lewisville city (part).....	1,085	451	184	303	105	42	22	29	29	0
Walker Creek township.....	589	284	150	98	30	27	15	0	0	0
Lawrence County.....	16,820	6,938	3,699	4,623	910	650	346	595	290	305
Annieville township.....	409	146	95	136	20	12	9	0	0	0
Ashland township.....	240	100	56	66	8	10	7	0	0	0
Minturn town.....	109	46	18	34	5	6	4	0	0	0
Black River township.....	533	224	130	128	34	17	7	0	0	0
Powhatan town.....	72	28	17	21	5	1	0	0	0	0
Black Rock township.....	1,285	498	287	357	102	41	28	0	0	0
Black Rock city (part).....	662	259	139	191	46	27	21	0	0	0
Boas township.....	2,962	1,186	554	915	170	137	75	1	0	1
Hoxie city.....	2,779	1,118	514	856	164	127	71	1	0	1
Walnut Ridge city (part).....	9	4	3	1	1	0	0	0	0	0
Cache township.....	145	57	36	35	13	4	4	0	0	0
Campbell township.....	4,991	2,146	1,054	1,356	228	207	109	584	290	294
College City city.....	173	70	45	47	3	8	3	282	0	282
Walnut Ridge city (part).....	4,544	1,975	939	1,221	215	194	104	302	290	12
Dent township.....	1,009	428	227	271	53	30	18	0	0	0
Imboden town.....	677	294	132	196	34	21	14	0	0	0
Dowell township.....	291	124	73	67	17	10	5	0	0	0
Duty township.....	491	226	104	109	31	21	10	10	0	10
Black Rock city (part).....	0	0	0	0	0	0	0	0	0	0
Portia town.....	427	201	89	87	29	21	10	10	0	10
Eaton township.....	307	116	73	97	14	7	3	0	0	0
Flat Creek township.....	128	51	36	27	11	3	2	0	0	0
Jesup township.....	177	61	36	57	12	11	5	0	0	0
Lawrence township.....	260	97	60	72	21	10	4	0	0	0
Marion township.....	328	136	70	86	14	22	11	0	0	0
Alicia town.....	124	47	28	43	4	2	1	0	0	0
Morgan township.....	562	230	147	156	15	14	4	0	0	0
Lynn town.....	288	121	66	80	12	9	3	0	0	0

Table 9.

Household Relationship and Group Quarters Population: 2010—Con.

[For information on confidentiality protection, nonsampling error, and definitions, see Selected Appendixes at <www.census.gov/prod/cen2010/cph-1-a.pdf>]

State County County Subdivision Place	Household population							Group quarters population		
	Total	Householder	Relationship to householder					Total	Institutionalized population	Non-institutionalized population
			Spouse	Child	Other relatives	Nonrelatives				
						Total	Unmarried partner			
Lawrence County—Con.										
Promised Land township.....	425	168	104	109	35	9	6	0	0	0
Sedgwick town.....	152	63	36	34	17	2	1	0	0	0
Reeds Creek township.....	958	391	242	268	34	23	10	0	0	0
Strawberry town.....	302	133	67	82	12	8	5	0	0	0
Richwoods township.....	118	51	26	29	9	3	3	0	0	0
Walnut Ridge city (part).....	35	17	7	9	1	1	1	0	0	0
Spring River township.....	374	157	105	80	20	12	9	0	0	0
Ravenden town (part).....	35	17	11	4	0	3	3	0	0	0
Strawberry township.....	374	153	96	88	19	18	4	0	0	0
Smithville town.....	78	32	19	19	0	8	2	0	0	0
Thacker township.....	453	192	88	114	30	29	13	0	0	0
Ravenden town (part).....	435	185	84	107	30	29	13	0	0	0
Lee County.....	8,668	3,624	1,395	2,440	880	329	179	1,756	1,745	11
Big Creek township.....	80	31	19	22	7	1	0	0	0	0
Council township.....	27	17	5	4	0	1	0	0	0	0
Fleener township.....	309	120	72	87	17	13	9	0	0	0
Hampton township.....	690	316	139	154	49	32	21	0	0	0
Moro town.....	216	92	48	58	14	4	3	0	0	0
Hardy township.....	11	5	4	2	0	0	0	0	0	0
Independence township.....	5,200	2,133	679	1,585	605	198	105	66	66	0
Marianna city.....	4,049	1,664	462	1,271	505	147	84	66	66	0
Oak Forest township.....	350	150	66	99	29	6	4	0	0	0
Richland township.....	645	284	131	152	58	20	12	11	0	11
LaGrange town.....	89	39	10	23	11	6	5	0	0	0
Rondo town.....	198	97	37	40	22	2	1	0	0	0
St. Francis township.....	203	85	40	41	19	18	6	1,679	1,679	0
Spring Creek township.....	496	213	105	131	31	16	11	0	0	0
Aubrey town.....	170	72	40	39	15	4	2	0	0	0
Texas township.....	383	158	80	96	36	13	6	0	0	0
Union township.....	274	112	55	67	29	11	5	0	0	0
Haynes town.....	150	57	22	38	25	8	3	0	0	0
Lincoln County.....	10,689	4,207	2,151	3,151	825	355	189	3,445	3,445	0
Auburn township.....	174	69	38	57	5	5	5	3,288	3,288	0
Bartholomew township.....	687	279	116	208	63	21	12	0	0	0
Cane Creek township.....	4,051	1,590	798	1,233	289	141	75	157	157	0
Star City city.....	2,117	846	368	680	145	78	44	157	157	0
Choctaw township.....	679	272	120	196	69	22	14	0	0	0
Grady city.....	449	169	72	140	51	17	12	0	0	0
Gould township.....	987	438	140	248	122	39	14	0	0	0
Gould city.....	837	370	102	220	111	34	11	0	0	0
Kimbrough township.....	81	32	14	26	8	1	1	0	0	0
Lone Pine township.....	755	277	166	234	61	17	7	0	0	0
Mill Creek township.....	317	117	66	91	27	16	7	0	0	0
Owen township.....	1,204	455	280	359	67	43	22	0	0	0
Smith township.....	552	212	145	143	38	14	8	0	0	0
Spring township.....	765	293	159	232	55	26	15	0	0	0
Wells Bayou township.....	437	173	109	124	21	10	9	0	0	0
Little River County.....	13,048	5,411	2,716	3,579	852	490	270	123	123	0
Arden township.....	423	166	103	114	26	14	6	0	0	0
Arkinda township.....	75	27	19	23	4	2	1	0	0	0
Burke township.....	297	118	64	87	11	17	8	0	0	0
Caney township.....	314	126	72	94	9	13	6	0	0	0
Cleveland township.....	913	380	222	215	61	35	20	0	0	0
Wilton city.....	374	153	73	101	33	14	7	0	0	0
Franklin township.....	1,083	488	275	213	57	50	38	0	0	0
Yarborough Landing CDP.....	487	220	130	83	28	26	20	0	0	0
Jackson township.....	1,692	719	328	466	127	52	36	0	0	0
Foreman city.....	1,011	441	175	271	87	37	26	0	0	0
Jeff Davis township.....	269	102	70	75	15	7	3	0	0	0
Jefferson township.....	5,276	2,185	946	1,548	393	204	99	123	123	0
Ashdown city.....	4,600	1,910	789	1,379	345	177	89	123	123	0
Jewell township.....	200	83	54	49	12	2	1	0	0	0
Johnson township.....	631	264	122	162	58	25	15	0	0	0
Ogden city.....	180	79	42	42	7	10	6	0	0	0
Lick Creek township.....	415	168	103	119	17	8	5	0	0	0
Little River township.....	400	167	94	115	9	15	9	0	0	0
Winthrop city.....	192	77	43	59	6	7	5	0	0	0
Red River township.....	550	219	128	157	24	22	10	0	0	0
Richland township.....	18	8	4	2	3	1	1	0	0	0
Wallace township.....	492	191	112	140	26	23	12	0	0	0
Logan County.....	21,773	8,704	4,619	5,976	1,452	1,022	489	580	214	366
Barber township.....	380	139	93	106	25	17	4	0	0	0
Blue Mountain township.....	173	65	30	51	16	11	4	0	0	0
Blue Mountain town.....	124	42	18	41	13	10	3	0	0	0
Boone township.....	5,473	2,195	1,061	1,578	345	294	135	248	89	159
Booneville city.....	3,886	1,579	684	1,153	242	228	103	104	89	15

Table 9.

Household Relationship and Group Quarters Population: 2010—Con.

[For information on confidentiality protection, nonsampling error, and definitions, see Selected Appendixes at <www.census.gov/prod/cen2010/cph-1-a.pdf>]

State County County Subdivision Place	Household population							Group quarters population		
	Total	Householder	Relationship to householder					Total	Institutionalized population	Non-institutionalized population
			Spouse	Child	Other relatives	Nonrelatives				
						Total	Unmarried partner			
Logan County—Con.										
Cane Creek township.....	492	196	129	135	19	13	4	3	0	3
Cauthron township.....	365	129	82	100	33	21	9	0	0	0
Clark township.....	1,089	428	253	305	58	45	27	172	0	172
Paris city (part).....	0	0	0	0	0	0	0	0	0	0
Subiaco town.....	400	158	93	110	26	13	6	172	0	172
Delaware township.....	674	300	158	145	42	29	14	0	0	0
Driggs township.....	517	194	127	141	40	15	6	0	0	0
Ellsworth township.....	701	271	164	208	42	16	6	0	0	0
Johnson township.....	227	86	54	66	16	5	1	0	0	0
Logan township.....	434	166	104	128	21	15	7	0	0	0
Scranton city (part).....	0	0	0	0	0	0	0	0	0	0
Mountain township.....	131	62	41	25	2	1	1	0	0	0
Petit Jean township.....	288	124	65	74	16	9	7	0	0	0
Reveille township.....	1,462	542	291	430	145	54	30	0	0	0
Magazine city.....	847	307	153	257	97	33	18	0	0	0
River township.....	650	258	147	185	32	28	17	0	0	0
Morrison Bluff town.....	64	26	14	22	1	1	1	0	0	0
Scranton city (part).....	224	89	42	64	12	17	11	0	0	0
Roseville township.....	246	88	42	71	25	20	6	0	0	0
Shoal Creek township.....	859	338	185	235	48	53	26	0	0	0
New Blaine CDP.....	174	71	36	51	5	11	6	0	0	0
Short Mountain township.....	4,854	2,045	952	1,284	330	243	124	157	125	32
Paris city (part).....	3,375	1,473	619	877	243	163	85	157	125	32
Six Mile township.....	1,042	430	240	253	74	45	23	0	0	0
Caulksville town.....	213	93	52	47	11	10	7	0	0	0
Ratcliff city.....	202	82	46	50	13	11	5	0	0	0
Sugar Creek township.....	570	199	121	166	53	31	11	0	0	0
Tomlinson township.....	325	126	78	82	22	17	6	0	0	0
Washburn township.....	821	323	202	208	48	40	21	0	0	0
Lonoke County.....	67,784	25,295	14,698	21,284	3,715	2,792	1,365	572	537	35
Butler township.....	3,050	1,056	655	968	218	153	69	0	0	0
Carlisle township.....	2,556	1,089	528	736	127	76	39	64	64	0
Carlisle city.....	2,150	937	434	603	108	68	36	64	64	0
Caroline township.....	5,238	1,873	1,194	1,703	238	230	107	0	0	0
Austin city (part).....	1,996	731	449	652	68	96	47	0	0	0
Cabot city (part).....	3	2	1	0	0	0	0	0	0	0
Ward city (part).....	855	320	188	253	41	53	18	0	0	0
Cleveland township.....	338	124	81	98	20	15	9	0	0	0
Crooked Creek township.....	693	273	138	183	61	38	22	0	0	0
Allport town.....	115	48	18	25	18	6	2	0	0	0
Humnoke city.....	284	112	50	79	24	19	14	0	0	0
Dortch township.....	132	50	31	34	11	6	4	0	0	0
Scott CDP (part).....	22	9	6	4	0	3	2	0	0	0
Eagle township.....	1,719	599	430	536	86	68	22	0	0	0
Fletcher township.....	200	76	34	62	20	8	3	0	0	0
Furrow township.....	1,102	420	230	310	92	50	30	0	0	0
Goodrum township.....	2,606	980	639	760	142	85	52	5	0	5
Gray township.....	3,375	1,287	721	912	284	171	72	0	0	0
Gum Woods township.....	2,930	1,224	496	857	215	138	72	67	67	0
England city.....	2,758	1,155	460	814	208	121	64	67	67	0
Hamilton township.....	148	66	41	25	8	8	4	0	0	0
Indian Bayou township.....	304	113	70	82	24	15	10	0	0	0
Coy town.....	96	39	22	20	11	4	3	0	0	0
Isbell township.....	123	55	31	28	3	6	5	0	0	0
Lafayette township.....	308	122	61	90	17	18	10	0	0	0
Keo town.....	256	104	52	73	15	12	8	0	0	0
Lonoke township.....	4,944	1,940	973	1,503	338	190	83	247	247	0
Lonoke city.....	3,998	1,595	749	1,231	284	139	69	247	247	0
Magness township.....	5,084	1,770	1,257	1,705	198	154	61	0	0	0
Cabot city (part).....	2,996	966	768	1,099	85	78	27	0	0	0
Oak Grove township.....	4,154	1,507	1,057	1,239	219	132	60	0	0	0
Cabot city (part).....	184	63	52	60	7	2	0	0	0	0
Pettus township.....	168	62	37	40	20	9	6	0	0	0
Prairie township.....	416	163	103	110	24	16	6	0	0	0
Pulaski township.....	473	168	89	143	59	14	8	2	0	2
Richwoods township.....	193	81	42	48	9	13	5	0	0	0
Scott township.....	92	26	18	32	8	8	3	0	0	0
Totten township.....	423	156	104	121	27	15	8	0	0	0
Walls township.....	111	40	27	25	14	5	2	0	0	0
Ward township.....	4,508	1,676	867	1,454	271	240	135	0	0	0
Ward city (part).....	3,212	1,192	602	1,077	173	168	95	0	0	0
Williams township.....	498	185	124	135	36	18	13	0	0	0
York township.....	21,898	8,114	4,620	7,345	926	893	445	187	159	28
Austin city (part).....	42	12	10	20	0	0	0	0	0	0
Cabot city (part).....	20,416	7,568	4,252	6,903	851	842	424	177	159	18
Madison County.....	15,638	6,174	3,587	4,379	856	642	341	79	79	0
Alabam township.....	1,261	473	300	374	70	44	21	0	0	0
Bohannon township.....	631	238	137	184	48	24	14	0	0	0

Table 9.

Household Relationship and Group Quarters Population: 2010—Con.

[For information on confidentiality protection, nonsampling error, and definitions, see Selected Appendixes at <www.census.gov/prod/cen2010/cph-1-a.pdf>]

State County County Subdivision Place	Household population							Group quarters population		
	Total	Householder	Relationship to householder					Total	Institutionalized population	Non-institutionalized population
			Spouse	Child	Other relatives	Nonrelatives				
						Total	Unmarried partner			
Madison County—Con.										
Boston township.....	168	77	43	31	8	9	7	0	0	0
Bowen township.....	486	185	112	139	31	19	8	0	0	0
California township.....	1,303	513	319	340	72	59	29	0	0	0
Hilburn township.....	310	140	81	68	5	16	10	0	0	0
St. Paul town.....	113	52	26	25	1	9	6	0	0	0
Japton township.....	441	165	109	133	14	20	7	0	0	0
Kentucky township.....	265	119	69	61	8	8	5	0	0	0
Kings River township.....	769	319	186	196	39	29	14	0	0	0
Lamar township.....	949	367	242	264	47	29	17	0	0	0
Lincoln township.....	229	96	52	62	9	10	6	0	0	0
Marble township.....	318	132	71	89	15	11	8	0	0	0
Mill Creek township.....	610	245	132	175	31	27	14	0	0	0
Prairie township.....	1,632	614	408	457	103	50	24	0	0	0
Hindsville town.....	61	26	16	11	5	3	1	0	0	0
Purdy township.....	314	115	77	93	16	13	2	0	0	0
Richland township.....	567	214	128	175	26	24	19	0	0	0
Valley township.....	517	217	122	126	23	29	17	0	0	0
Venus township.....	244	111	56	52	12	13	7	0	0	0
War Eagle township.....	3,958	1,556	779	1,192	248	183	97	79	79	0
Huntsville city.....	2,267	888	380	765	117	117	60	79	79	0
Wharton township.....	418	170	104	111	19	14	10	0	0	0
White River township.....	248	108	60	57	12	11	5	0	0	0
Marion County.....	16,512	7,411	4,111	3,500	800	690	398	141	141	0
Marion County township.....	16,512	7,411	4,111	3,500	800	690	398	141	141	0
Bull Shoals city.....	1,950	1,002	508	274	64	102	61	0	0	0
Flippin city.....	1,355	596	244	366	79	70	44	0	0	0
Pyatt town.....	221	85	42	70	13	11	8	0	0	0
Summit city.....	604	227	102	196	49	30	17	0	0	0
Yellville city.....	1,146	499	236	326	38	47	24	58	58	0
Miller County.....	41,982	17,219	7,906	11,933	2,972	1,952	1,085	1,480	1,251	229
Beech township.....	3,773	1,380	826	1,248	200	119	71	0	0	0
Fouke city.....	859	311	152	309	45	42	27	0	0	0
Cleveland township.....	3,139	1,133	715	1,002	191	98	60	0	0	0
Cut Off township.....	78	30	16	22	4	6	1	0	0	0
Days Creek township.....	1,032	403	242	275	70	42	23	0	0	0
Garland township.....	32,013	13,444	5,676	8,927	2,367	1,599	878	1,480	1,251	229
Texarkana city (part).....	28,451	12,032	4,844	8,008	2,100	1,467	803	1,468	1,251	217
Homan township.....	144	66	42	27	6	3	2	0	0	0
Texarkana city (part).....	0	0	0	0	0	0	0	0	0	0
Red River township.....	307	127	49	88	31	12	8	0	0	0
Garland town.....	242	105	37	66	22	12	8	0	0	0
Sulphur township.....	1,496	636	340	344	103	73	42	0	0	0
Mississippi County.....	45,713	17,741	7,669	14,278	3,871	2,154	1,166	767	739	28
Big Lake township.....	4,411	1,714	904	1,302	288	203	112	57	57	0
Manila city.....	3,285	1,288	648	983	211	155	86	57	57	0
Bowen township.....	4,157	1,450	691	1,503	325	188	122	61	61	0
Gosnell city (part).....	3,546	1,236	568	1,305	278	159	102	0	0	0
Burdette township.....	302	115	65	77	22	23	11	0	0	0
Burdette town.....	191	74	41	55	12	9	8	0	0	0
Canadian township.....	483	173	106	162	33	9	4	0	0	0
Carson township.....	258	105	51	65	21	16	8	0	0	0
Marie town.....	84	33	13	22	12	4	1	0	0	0
Chickasawba township.....	18,088	7,212	2,811	5,531	1,606	928	491	127	99	28
Blytheville city.....	15,493	6,242	2,210	4,809	1,396	836	437	127	99	28
Gosnell city (part).....	2	2	0	0	0	0	0	0	0	0
Dyess township.....	787	271	157	267	66	26	12	0	0	0
Dyess town.....	410	138	78	150	31	13	8	0	0	0
Fletcher township.....	1,412	512	181	491	168	60	39	235	235	0
Luxora city.....	1,178	429	130	426	147	46	29	0	0	0
Victoria town.....	37	14	8	8	1	6	4	0	0	0
Golden Lake township.....	975	381	183	289	82	40	18	0	0	0
Wilson city.....	903	351	166	273	81	32	15	0	0	0
Half Moon Lake township.....	601	219	115	162	67	38	25	0	0	0
Hector township.....	733	287	164	218	36	28	13	0	0	0
Dell town.....	223	97	47	66	9	4	2	0	0	0
Little River township.....	984	365	206	279	99	35	17	0	0	0
Etowah town.....	351	133	72	102	32	12	7	0	0	0
McGavock township.....	655	277	84	174	92	28	16	0	0	0
Joiner city.....	576	249	68	149	84	26	14	0	0	0
Monroe township.....	8,440	3,325	1,271	2,760	707	377	192	287	287	0
Keiser city.....	759	285	152	222	70	30	16	0	0	0
Osceola city.....	7,470	2,950	1,070	2,476	633	341	172	287	287	0
Neal township.....	2,566	997	513	763	177	116	62	0	0	0
Leachville city.....	1,993	778	385	592	138	100	48	0	0	0
Scott township.....	555	209	110	147	61	28	15	0	0	0
Bassett town.....	173	67	27	42	26	11	7	0	0	0
Whitton township.....	306	129	57	88	21	11	9	0	0	0

Table 9.

Household Relationship and Group Quarters Population: 2010—Con.

[For information on confidentiality protection, nonsampling error, and definitions, see Selected Appendixes at <www.census.gov/prod/cen2010/cph-1-a.pdf>]

State County County Subdivision Place	Household population							Group quarters population		
	Total	Householder	Relationship to householder					Total	Institutionalized population	Non-institutionalized population
			Spouse	Child	Other relatives	Nonrelatives				
						Total	Unmarried partner			
Mississippi County—Con.										
Whitton township—Con.										
Birdsong town.....	41	23	6	8	3	1	1	0	0	0
Monroe County.....	8,065	3,481	1,473	2,125	686	300	162	84	84	0
Brinkley township.....	3,444	1,468	579	990	289	118	61	65	65	0
Brinkley city (part).....	3,088	1,321	481	917	261	108	58	65	65	0
Brown township.....	1	1	0	0	0	0	0	0	0	0
Cache township.....	1,832	813	337	459	130	93	41	19	19	0
Clarendon city.....	1,645	737	298	417	115	78	32	19	19	0
Cleburne township.....	62	25	14	15	7	1	1	0	0	0
Cypress Ridge township.....	339	135	83	80	28	13	6	0	0	0
Dixon township.....	225	92	49	51	25	8	5	0	0	0
Brinkley city (part).....	1	1	0	0	0	0	0	0	0	0
Duncan township.....	801	346	87	229	110	29	16	0	0	0
Holly Grove city.....	602	239	53	191	96	23	12	0	0	0
Greenfield township.....	232	102	47	63	12	8	6	0	0	0
Fargo town.....	98	42	15	32	7	2	2	0	0	0
Hindman township.....	91	38	21	15	14	3	2	0	0	0
Jackson township.....	121	63	35	15	3	5	5	0	0	0
Keevil township.....	171	77	40	38	10	6	5	0	0	0
Montgomery-Smaley township.....	134	63	24	31	12	4	4	0	0	0
Pine Ridge township.....	99	43	20	28	6	2	2	0	0	0
Raymond township.....	57	27	13	11	5	1	1	0	0	0
Richland township.....	160	69	46	32	12	1	0	0	0	0
Brinkley city (part).....	34	14	8	5	7	0	0	0	0	0
Roc Roe township.....	296	119	78	68	23	8	7	0	0	0
Roe town.....	114	42	30	27	10	5	4	0	0	0
Montgomery County.....	9,366	4,000	2,308	2,254	464	340	169	121	121	0
Alamo township.....	166	63	44	42	12	5	1	0	0	0
Black Springs township.....	575	249	148	123	33	22	12	0	0	0
Black Springs town.....	99	36	23	29	8	3	3	0	0	0
Caddo Gap township.....	872	319	215	231	72	35	16	0	0	0
Glenwood city (part).....	5	3	2	0	0	0	0	0	0	0
Caney township.....	1,139	409	263	375	55	37	19	0	0	0
Glenwood city (part).....	37	13	9	12	2	1	1	0	0	0
Center township.....	1,106	535	323	178	33	37	21	0	0	0
Fannie township.....	243	103	53	59	15	13	5	0	0	0
Hopper township.....	290	122	74	73	8	13	5	0	0	0
Mount Ida township.....	2,017	950	469	437	92	69	37	121	121	0
Mount Ida city.....	966	458	193	238	42	35	16	110	110	0
Norman township.....	859	365	185	227	44	38	22	0	0	0
Norman town.....	378	168	67	90	32	21	12	0	0	0
Oden township.....	944	378	237	252	41	36	16	0	0	0
Oden town.....	232	87	58	67	15	5	4	0	0	0
Pencil Bluff township.....	394	174	104	89	17	10	3	0	0	0
Sims township.....	361	153	91	85	20	12	5	0	0	0
Washita township.....	400	180	102	83	22	13	7	0	0	0
Nevada County.....	8,840	3,697	1,768	2,492	585	298	163	157	148	9
Alabama township.....	279	126	66	65	19	3	3	0	0	0
Albany township.....	528	212	121	148	28	19	7	0	0	0
Boughton township.....	452	164	100	130	42	16	6	0	0	0
Caney township.....	539	231	107	154	28	19	11	0	0	0
Cale town.....	79	32	17	22	2	6	3	0	0	0
Rosston town.....	261	114	44	79	16	8	5	0	0	0
Emmet township.....	678	284	127	182	57	28	17	0	0	0
Emmet city (part).....	475	191	84	130	50	20	12	0	0	0
Georgia township.....	253	104	61	68	15	5	4	0	0	0
Jackson township.....	105	46	19	27	11	2	2	0	0	0
Leake township.....	87	45	14	11	15	2	1	0	0	0
Missouri township.....	4,104	1,724	712	1,254	254	160	82	157	148	9
Prescott city.....	3,139	1,322	470	999	213	135	66	157	148	9
Parker township.....	628	258	159	159	37	15	9	0	0	0
Bodcaw town.....	138	57	37	30	10	4	2	0	0	0
Redland township.....	447	182	115	119	23	8	7	0	0	0
Taylor township.....	524	226	121	122	41	14	8	0	0	0
Willisville town.....	152	62	40	31	14	5	3	0	0	0
Union township.....	216	95	46	53	15	7	6	0	0	0
Bluff City town.....	124	58	26	26	10	4	3	0	0	0
Reader CDP (part).....	17	5	2	8	1	1	1	0	0	0
Newton County.....	8,279	3,571	1,963	2,054	399	292	141	51	51	0
Big Creek township.....	244	119	56	57	6	6	4	0	0	0
Boston township.....	65	34	15	11	4	1	0	0	0	0
Grove township.....	907	372	193	243	55	44	22	0	0	0
Western Grove town.....	384	171	75	112	19	7	3	0	0	0
Hasty township.....	268	108	66	72	15	7	3	0	0	0
Hickory Grove township.....	129	60	36	32	1	0	0	0	0	0
Hudson township.....	327	151	62	90	14	10	7	0	0	0

Table 9.

Household Relationship and Group Quarters Population: 2010—Con.

[For information on confidentiality protection, nonsampling error, and definitions, see Selected Appendixes at <www.census.gov/prod/cen2010/cph-1-a.pdf>]

State County County Subdivision Place	Household population							Group quarters population		
	Total	House- holder	Relationship to householder					Total	Institution- alized population	Non- institution- alized population
			Spouse	Child	Other relatives	Nonrelatives				
						Total	Unmarried partner			
Newton County—Con.										
Jackson township.....	1,569	719	340	395	67	48	26	51	51	0
Jasper city.....	415	224	71	89	19	12	9	51	51	0
Jefferson township.....	284	124	72	54	17	17	11	0	0	0
Jones township.....	29	13	4	11	0	1	0	0	0	0
Kentucky township.....	60	26	14	16	3	1	0	0	0	0
Lincoln township.....	248	100	59	72	11	6	2	0	0	0
Low Gap township.....	268	119	76	52	9	12	7	0	0	0
Marble Falls township.....	932	379	220	249	44	40	19	0	0	0
Murray township.....	172	85	47	28	7	5	3	0	0	0
Osage township.....	238	101	60	45	17	15	2	0	0	0
Pleasant Hill township.....	386	188	107	70	15	6	1	0	0	0
Plumlee township.....	223	102	61	43	12	5	5	0	0	0
Polk township.....	224	100	60	44	7	13	7	0	0	0
Ponca township.....	158	65	39	38	12	4	0	0	0	0
Prairie township.....	252	101	64	65	8	14	3	0	0	0
Richland township.....	281	117	68	73	12	11	7	0	0	0
Van Buren township.....	185	67	49	57	4	8	2	0	0	0
White township.....	830	321	195	237	59	18	10	0	0	0
Ouachita County.....	25,768	11,003	4,786	6,922	2,010	1,047	555	352	320	32
Bethesda township.....	177	94	39	30	10	4	1	0	0	0
Bradley township.....	2,100	819	391	659	120	111	56	19	0	19
East Camden town.....	912	366	117	288	70	71	35	19	0	19
Bragg township.....	465	191	97	120	49	8	3	0	0	0
Bridge Creek township.....	639	262	157	135	57	28	13	0	0	0
Carroll township.....	258	98	53	74	22	11	8	0	0	0
Cleveland township.....	232	104	50	64	11	3	1	0	0	0
Bearden city (part).....	0	0	0	0	0	0	0	0	0	0
Ecote Fabre township.....	9,074	3,975	1,310	2,643	742	404	220	333	320	13
Camden city (part).....	8,217	3,597	1,086	2,469	697	368	202	308	295	13
Freeo township.....	401	170	81	102	33	15	12	0	0	0
Jefferson township.....	212	101	43	41	22	5	4	0	0	0
Lafayette township.....	5,789	2,485	1,243	1,429	445	187	101	0	0	0
Camden city (part).....	3,658	1,554	700	976	298	130	73	0	0	0
Liberty township.....	67	30	10	14	11	2	0	0	0	0
Marion township.....	764	334	189	181	43	17	9	0	0	0
Red Hill township.....	790	382	160	169	34	45	21	0	0	0
Chidester city.....	287	141	51	61	25	9	2	0	0	0
Reader CDP (part).....	49	18	11	19	0	1	1	0	0	0
River township.....	70	22	15	12	19	2	1	0	0	0
Smackover township.....	1,246	519	210	323	137	57	27	0	0	0
Stephens city.....	891	374	136	234	105	42	20	0	0	0
Union township.....	1,385	576	245	367	140	57	28	0	0	0
Bearden city (part).....	966	407	161	254	95	49	22	0	0	0
Valley township.....	1,291	509	304	350	71	57	35	0	0	0
Washington township.....	808	332	189	209	44	34	15	0	0	0
Louann town.....	164	62	34	47	14	7	3	0	0	0
Perry County.....	10,293	4,170	2,292	2,764	646	421	232	152	81	71
Aplin township.....	231	100	61	44	19	7	7	0	0	0
Casa township.....	520	216	110	137	32	25	15	0	0	0
Casa town.....	171	69	30	48	12	12	7	0	0	0
Cherry Hill township.....	265	112	64	67	12	10	9	0	0	0
Fourche Lafave township.....	1,727	700	328	525	100	74	45	69	69	0
Perryville city.....	1,391	568	256	431	76	60	34	69	69	0
Houston township.....	828	336	186	229	51	26	17	10	0	10
Houston town.....	173	80	35	42	11	5	4	0	0	0
Kenney township.....	113	49	23	26	8	7	4	0	0	0
Lake township.....	664	268	132	171	56	37	18	0	0	0
Perry town.....	270	108	52	68	29	13	8	0	0	0
Maumelle township.....	476	205	129	110	17	15	9	0	0	0
New Tennessee township.....	165	80	39	32	7	7	3	37	12	25
Perry township.....	901	329	205	283	54	30	12	0	0	0
Bigelow town.....	315	117	62	102	26	8	6	0	0	0
Fourche town.....	62	25	16	16	3	2	0	0	0	0
Petit Jean township.....	469	185	101	136	24	23	8	0	0	0
Adona city.....	209	81	44	60	14	10	2	0	0	0
Rankin township.....	1,296	567	288	310	71	60	35	0	0	0
Rose Creek township.....	208	82	54	52	11	9	4	0	0	0
Tyler township.....	237	104	62	53	9	9	6	0	0	0
Union township.....	942	355	212	269	76	30	18	0	0	0
Union Valley township.....	316	128	83	86	11	8	2	36	0	36
Wye township.....	935	354	215	234	88	44	20	0	0	0
Phillips County.....	21,511	8,491	2,928	6,934	2,263	895	515	246	170	76
Big Creek township.....	425	172	65	136	36	16	12	0	0	0
Cleburne township.....	660	271	140	178	50	21	11	0	0	0
Cleveland township.....	198	83	45	51	12	7	5	0	0	0
Cypress township.....	152	72	26	45	4	5	2	0	0	0
Hickory Ridge township.....	1,550	663	220	453	144	70	41	0	0	0

Table 9.

Household Relationship and Group Quarters Population: 2010—Con.

[For information on confidentiality protection, nonsampling error, and definitions, see Selected Appendixes at <www.census.gov/prod/cen2010/cph-1-a.pdf>]

State County County Subdivision Place	Household population							Group quarters population				
	Total	Householder	Relationship to householder				Total	Unmarried partner	Total	Institutionalized population	Non-institutionalized population	
			Spouse	Child	Other relatives	Nonrelatives						
						Total						Unmarried partner
Phillips County—Con.												
Hickory Ridge township—Con.												
Marvell city.....	1,186	513	156	371	92	54	34	0	0	0		
Hicksville township.....	231	100	38	54	22	17	10	0	0	0		
Hornor township.....	9,651	3,726	1,165	3,264	1,079	417	266	46	0	46		
Helena-West Helena city (part).....	7,596	2,910	844	2,629	881	332	207	46	0	46		
Lake township.....	41	19	5	10	2	5	2	0	0	0		
Marion township.....	589	232	110	173	50	24	14	0	0	0		
Mooney township.....	179	71	39	46	20	3	2	0	0	0		
St. Francis township.....	4,546	1,811	522	1,502	495	216	91	200	170	30		
Helena-West Helena city (part).....	4,440	1,766	500	1,480	487	207	86	200	170	30		
Spring Creek township.....	1,789	680	356	529	185	39	24	0	0	0		
Lake View city (part).....	1	1	0	0	0	0	0	0	0	0		
Lexa town.....	286	118	54	85	24	5	2	0	0	0		
Tappan township.....	1,500	591	197	493	164	55	35	0	0	0		
Elaine city.....	636	245	74	228	68	21	16	0	0	0		
Lake View city (part).....	442	162	41	167	53	19	10	0	0	0		
Pike County.....	11,095	4,457	2,480	3,130	589	439	216	196	162	34		
Antoine township.....	792	301	194	213	41	43	10	34	0	34		
Kirby CDP (part).....	545	218	134	146	31	16	9	0	0	0		
Brewer township.....	309	114	74	95	13	13	6	0	0	0		
Clark township.....	3,607	1,375	735	1,132	207	158	69	55	55	0		
Glenwood city (part).....	2,131	845	402	667	126	91	42	55	55	0		
Eagle township.....	285	108	66	80	23	8	5	0	0	0		
Kirby CDP (part).....	24	9	4	7	2	2	2	0	0	0		
Missouri township.....	780	346	173	198	43	20	12	0	0	0		
Delight city.....	279	135	58	68	8	10	5	0	0	0		
Mountain township.....	249	102	67	63	11	6	5	0	0	0		
Muddy Fork township.....	249	94	72	69	10	4	1	0	0	0		
Pike City township.....	189	81	46	47	6	9	8	0	0	0		
Saline township.....	404	166	107	103	19	9	7	0	0	0		
Self Creek township.....	685	271	150	203	40	21	13	0	0	0		
Daisy town.....	115	48	24	25	13	5	4	0	0	0		
Kirby CDP (part).....	217	81	51	72	8	5	3	0	0	0		
Thompson township.....	2,317	976	506	609	118	108	59	107	107	0		
Murfreesboro city.....	1,534	654	293	416	84	87	42	107	107	0		
White township.....	618	268	160	152	20	18	10	0	0	0		
Wolf Creek township.....	611	255	130	166	38	22	11	0	0	0		
Antoine town.....	117	54	25	28	6	4	3	0	0	0		
Poinsett County.....	24,242	9,754	4,757	6,954	1,777	1,000	567	341	305	36		
Bolivar township.....	4,311	1,680	854	1,264	339	174	84	154	154	0		
Harrisburg city.....	2,134	851	381	635	172	95	47	154	154	0		
Dobson township.....	170	73	35	40	12	10	10	0	0	0		
Greenfield township.....	1,180	461	291	328	69	31	17	0	0	0		
Greenwood township.....	2,492	1,012	474	705	189	112	67	0	0	0		
Lepanto city.....	1,893	776	328	549	154	86	52	0	0	0		
Little River township.....	3,647	1,521	648	1,048	294	136	82	132	96	36		
Marked Tree city.....	2,434	1,028	378	722	222	84	52	132	96	36		
Lunsford township.....	324	134	67	94	20	9	3	0	0	0		
Owen township.....	600	259	125	155	36	25	18	0	0	0		
Fisher city.....	223	96	45	62	13	7	7	0	0	0		
Waldenburg town.....	61	29	10	13	6	3	2	0	0	0		
Scott township.....	1,011	387	235	293	57	39	26	0	0	0		
Tyronza township.....	998	417	221	268	60	32	24	0	0	0		
Tyronza city.....	762	324	160	202	50	26	18	0	0	0		
West Prairie township.....	894	363	204	243	45	39	21	0	0	0		
Weiner city.....	716	286	155	205	41	29	18	0	0	0		
Willis township.....	8,615	3,447	1,603	2,516	656	393	215	55	55	0		
Trumann city.....	7,188	2,899	1,260	2,133	559	337	190	55	55	0		
Polk County.....	20,507	8,450	4,712	5,576	996	773	390	155	146	9		
Acorn township.....	1,503	605	348	422	70	58	33	0	0	0		
Mena city (part).....	88	37	10	23	3	15	8	0	0	0		
Big Fork township.....	185	89	48	30	14	4	0	0	0	0		
Cedar township.....	170	66	44	48	6	6	4	0	0	0		
Center township.....	7,100	3,126	1,543	1,859	297	275	134	155	146	9		
Mena city (part).....	5,417	2,435	1,099	1,423	230	230	115	155	146	9		
Cove township.....	1,379	543	324	374	82	56	22	0	0	0		
Hatfield town.....	413	162	92	122	23	14	6	0	0	0		
Eagle township.....	615	248	143	171	24	29	17	0	0	0		
Faulkner township.....	13	2	2	3	6	0	0	0	0	0		
Freedom township.....	482	213	125	115	18	11	9	0	0	0		
Fulton township.....	705	279	187	176	39	24	17	0	0	0		
Gap Springs township.....	98	50	26	14	4	4	2	0	0	0		
Mill Creek township.....	231	98	65	43	19	6	3	0	0	0		
Mountain township.....	670	282	184	171	21	12	10	0	0	0		
Ouachita township.....	989	379	242	300	38	30	15	0	0	0		
Ozark township.....	2,475	878	511	806	168	112	52	0	0	0		
Grannis city.....	554	196	115	185	33	25	12	0	0	0		

Table 9.

Household Relationship and Group Quarters Population: 2010—Con.

[For information on confidentiality protection, nonsampling error, and definitions, see Selected Appendixes at <www.census.gov/prod/cen2010/cph-1-a.pdf>]

State County County Subdivision Place	Household population							Group quarters population		
	Total	Householder	Relationship to householder					Total	Institutionalized population	Non-institutionalized population
			Spouse	Child	Other relatives	Nonrelatives				
						Total	Unmarried partner			
Polk County—Con.										
Ozark township—Con.										
Wickes town.....	754	249	128	281	58	38	20	0	0	0
Potter township.....	1,776	745	443	446	78	64	24	0	0	0
Mena city (part).....	77	33	17	18	6	3	1	0	0	0
Rich Mountain township.....	140	59	36	29	10	6	3	0	0	0
White township.....	1,976	788	441	569	102	76	45	0	0	0
Cove town.....	382	149	74	117	24	18	11	0	0	0
Vandervoort town.....	87	32	16	30	4	5	3	0	0	0
Pope County.....	58,424	23,353	12,324	16,444	3,152	3,151	1,371	3,330	527	2,803
Bayliss township.....	824	326	210	222	42	24	12	0	0	0
Burnett township.....	506	193	124	147	26	16	6	0	0	0
Center township.....	523	209	124	140	16	34	16	0	0	0
Clark township.....	3,386	1,339	811	874	198	164	86	0	0	0
London city.....	1,039	403	210	290	59	77	41	0	0	0
Convenience township.....	892	355	202	236	61	38	17	0	0	0
Dover township.....	5,704	2,232	1,376	1,587	276	233	107	0	0	0
Dover city.....	1,378	589	249	383	69	88	42	0	0	0
Russellville city (part).....	103	48	27	16	4	8	2	0	0	0
Freeman township.....	102	46	29	21	2	4	2	0	0	0
Galla township.....	4,681	1,664	1,060	1,456	296	205	95	0	0	0
Pottsville city (part).....	2,624	942	587	832	158	105	52	0	0	0
Russellville city (part).....	447	142	63	160	44	38	18	0	0	0
Griffin township.....	839	320	191	241	58	29	17	0	0	0
Gum Log township.....	1,717	624	458	523	71	41	21	0	0	0
Illinois township.....	26,562	11,114	4,784	7,370	1,432	1,862	734	3,251	448	2,803
Pottsville city (part).....	214	85	43	68	13	5	3	0	0	0
Russellville city (part).....	24,119	10,128	4,278	6,674	1,305	1,734	666	3,251	448	2,803
Jackson township.....	1,110	440	233	346	62	29	19	0	0	0
Hector town.....	450	172	94	144	31	9	6	0	0	0
Liberty township.....	837	338	217	213	45	24	13	0	0	0
Martin township.....	1,589	616	368	439	92	74	35	0	0	0
Moreland township.....	699	266	153	204	40	36	18	0	0	0
Phoenix township.....	313	129	77	76	21	10	7	0	0	0
Smyrna township.....	187	75	56	43	5	8	6	0	0	0
Valley township.....	3,258	1,228	812	949	140	129	63	0	0	0
Wilson township.....	4,695	1,839	1,039	1,357	269	191	97	79	79	0
Atkins city.....	2,937	1,186	628	834	167	122	60	79	79	0
Prairie County.....	8,584	3,685	1,938	2,197	478	286	165	131	131	0
Belcher township.....	73	28	20	16	7	2	0	0	0	0
Bullard township.....	172	67	43	56	1	5	4	0	0	0
Calhoun township.....	300	123	65	94	5	13	9	0	0	0
Center township.....	474	199	135	114	15	11	7	0	0	0
Hazen city (part).....	0	0	0	0	0	0	0	0	0	0
Des Arc township.....	272	112	75	76	5	4	2	0	0	0
Hazen township.....	1,715	740	368	442	99	66	35	57	57	0
Hazen city (part).....	1,411	599	291	377	91	53	25	57	57	0
Hickory Plain township.....	616	251	157	164	27	17	10	0	0	0
Lower Surrounded Hill township.....	639	261	133	171	47	27	17	0	0	0
Fredonia (Biscoe) town.....	363	143	71	101	35	13	8	0	0	0
Roc Roe township.....	426	182	108	102	26	8	5	0	0	0
Ulm town.....	170	77	36	42	9	6	4	0	0	0
Tyler township.....	221	100	60	44	11	6	2	0	0	0
Union township.....	147	57	40	48	1	1	1	0	0	0
Upper Surrounded Hill township.....	78	33	16	17	9	3	1	0	0	0
Watensaw township.....	1,278	588	256	312	68	54	31	0	0	0
De Valls Bluff city.....	619	295	96	160	44	24	13	0	0	0
Hazen city (part).....	0	0	0	0	0	0	0	0	0	0
White River township.....	2,173	944	462	541	157	69	41	74	74	0
Des Arc city.....	1,643	714	316	429	132	52	28	74	74	0
Pulaski County.....	374,810	158,772	65,062	105,958	24,437	20,581	9,086	7,938	5,128	2,810
Big Rock township.....	213,898	92,092	35,320	59,728	14,436	12,322	5,117	6,086	4,305	1,781
Alexander city (part).....	236	86	36	77	23	14	9	0	0	0
Cammack Village city.....	768	371	156	194	19	28	13	0	0	0
College Station CDP.....	542	236	49	141	84	32	17	58	58	0
Hensley CDP.....	139	62	21	33	17	6	4	0	0	0
Landmark CDP.....	3,555	1,413	732	896	329	185	88	0	0	0
Little Rock city.....	188,981	82,018	29,978	53,154	12,575	11,256	4,608	4,543	2,781	1,762
Natural Steps CDP.....	426	167	117	105	26	11	4	0	0	0
Roland CDP.....	746	300	178	198	49	21	5	0	0	0
Sweet Home CDP.....	849	353	136	234	96	30	12	0	0	0
Woodson CDP.....	403	165	55	101	53	29	12	0	0	0
Wrightsville city.....	798	313	109	217	133	26	12	1,316	1,316	0
Hill township.....	160,912	66,680	29,742	46,230	10,001	8,259	3,969	1,852	823	1,029
Gibson CDP.....	3,543	1,293	776	1,102	233	139	63	0	0	0
Jacksonville city.....	27,517	10,936	4,812	8,663	1,634	1,472	706	847	100	747
McAlmont CDP.....	1,873	705	195	630	238	105	41	0	0	0
Maumelle city.....	17,163	6,931	4,186	5,014	498	534	279	0	0	0

Table 9.

Household Relationship and Group Quarters Population: 2010—Con.

[For information on confidentiality protection, nonsampling error, and definitions, see Selected Appendixes at <www.census.gov/prod/cen2010/cph-1-a.pdf>]

State County County Subdivision Place	Household population							Group quarters population		
	Total	Householder	Relationship to householder					Total	Institutionalized population	Non-institutionalized population
			Spouse	Child	Other relatives	Nonrelatives				
						Total	Unmarried partner			
Pulaski County—Con.										
Hill township—Con.										
North Little Rock city.....	61,434	26,530	9,277	17,244	4,623	3,760	1,781	870	638	232
Scott CDP (part).....	50	18	11	11	9	1	0	0	0	0
Sherwood city.....	29,438	12,207	6,175	8,424	1,400	1,232	594	85	85	0
Randolph County.....	17,620	7,299	3,878	4,708	984	751	383	349	326	23
Baker township.....	55	23	13	18	1	0	0	0	0	0
Bristow township.....	216	93	45	57	17	4	1	0	0	0
Butler township.....	57	20	15	21	1	0	0	0	0	0
Columbia township.....	662	265	154	191	31	21	13	0	0	0
Current River township.....	469	183	107	119	39	21	11	0	0	0
Biggers town.....	347	136	79	88	26	18	9	0	0	0
Dalton township.....	254	109	58	65	11	11	6	0	0	0
Demun township.....	7,951	3,364	1,547	2,189	451	400	201	240	229	11
Pocahontas city.....	6,368	2,744	1,157	1,760	363	344	172	240	229	11
East Roanoke township.....	509	204	129	121	26	29	11	0	0	0
Eleven Point township.....	277	119	64	64	11	19	4	0	0	0
Foster township.....	665	259	180	173	35	18	10	0	0	0
Ingram township.....	225	91	56	63	10	5	2	0	0	0
Jackson township.....	241	86	48	91	12	4	2	0	0	0
Janes Creek township.....	702	292	162	180	48	20	11	0	0	0
Ravenden Springs town.....	118	56	27	21	11	3	2	0	0	0
Little Black township.....	586	244	146	137	37	22	13	0	0	0
O'Kean township.....	294	119	67	82	16	10	7	0	0	0
O'Kean town.....	194	80	47	49	10	8	7	0	0	0
Reyno township.....	530	216	107	150	26	31	16	0	0	0
Reyno city.....	456	185	89	129	24	29	14	0	0	0
Richardson township.....	805	341	181	214	45	24	16	0	0	0
Maynard town (part).....	403	177	83	104	23	16	9	0	0	0
Running Lake township.....	207	86	46	47	18	10	3	0	0	0
Shiloh township.....	746	285	211	204	24	22	10	0	0	0
Siloam township.....	294	137	72	59	14	12	7	0	0	0
Maynard town (part).....	23	10	5	3	3	2	0	0	0	0
Spring River township.....	344	134	82	98	16	14	6	0	0	0
Union township.....	111	50	28	19	11	3	2	0	0	0
Warm Springs township.....	223	104	54	47	12	6	6	109	97	12
Water Valley township.....	289	113	74	78	18	6	3	0	0	0
West Roanoke township.....	797	320	203	198	40	36	20	0	0	0
Wiley township.....	111	42	29	23	14	3	2	0	0	0
St. Francis County.....	24,173	9,616	3,828	7,644	2,110	975	561	4,085	4,041	44
Black Fish township.....	111	46	23	26	12	4	0	0	0	0
Franks township.....	922	363	191	251	81	36	19	0	0	0
Forrest City city (part).....	46	11	6	14	12	3	3	0	0	0
Garland township.....	1,709	690	237	552	165	65	47	1	0	1
Hughes city.....	1,440	591	181	474	144	50	37	1	0	1
Goodwin township.....	450	175	102	124	39	10	7	0	0	0
Griggs township.....	746	310	134	210	61	31	14	0	0	0
Madison city (part).....	0	0	0	0	0	0	0	0	0	0
Widener town.....	273	108	36	81	33	15	7	0	0	0
Heth township.....	576	228	113	153	45	37	15	0	0	0
Jennette town (part).....	0	0	0	0	0	0	0	0	0	0
Johnson township.....	2,121	855	503	569	129	65	32	0	0	0
L'Anguille township.....	652	277	139	157	63	16	9	0	0	0
Madison township.....	13,163	5,136	1,638	4,623	1,184	582	341	4,084	4,041	43
Forrest City city (part).....	11,216	4,375	1,302	4,050	993	496	285	4,084	4,041	43
Madison city (part).....	769	294	96	247	98	34	25	0	0	0
Prairie township.....	1,197	492	228	348	97	32	20	0	0	0
Palestine city.....	681	278	118	203	59	23	12	0	0	0
Telico township.....	2,125	868	438	529	206	84	50	0	0	0
Caldwell town.....	555	223	112	144	56	20	11	0	0	0
Colt city.....	378	173	74	85	27	19	14	0	0	0
Forrest City city (part).....	25	10	3	10	1	1	1	0	0	0
Wheatley township.....	401	176	82	102	28	13	7	0	0	0
Wheatley city.....	355	155	70	96	23	11	7	0	0	0
Saline County.....	105,693	41,441	24,383	29,896	5,816	4,157	2,018	1,425	988	437
Banner township.....	6,786	2,540	1,600	2,006	396	244	114	4	0	4
East End CDP (part).....	6,195	2,303	1,454	1,836	372	230	107	4	0	4
Bauxite township.....	31,488	12,328	6,575	9,682	1,565	1,338	669	493	462	31
Bauxite town.....	487	198	103	133	35	18	13	0	0	0
Benton city (part).....	30,178	11,829	6,294	9,316	1,471	1,268	634	493	462	31
Beaver township.....	3,211	1,203	806	923	188	91	39	0	0	0
Avilla CDP.....	896	324	227	267	48	30	14	0	0	0
Bryant city (part).....	105	36	29	36	4	0	0	0	0	0
Bryant township.....	11,660	4,887	2,304	3,387	548	534	260	218	99	119
Alexander city (part).....	1,417	558	248	403	124	84	43	109	0	109
Benton city (part).....	10	5	3	0	2	0	0	0	0	0
Bryant city (part).....	10,111	4,282	2,027	2,954	416	432	215	109	99	10
Shannon Hills city (part).....	0	0	0	0	0	0	0	0	0	0

Table 9.

Household Relationship and Group Quarters Population: 2010—Con.

[For information on confidentiality protection, nonsampling error, and definitions, see Selected Appendixes at <www.census.gov/prod/cen2010/cph-1-a.pdf>]

State County County Subdivision Place	Household population							Group quarters population		
	Total	Householder	Relationship to householder					Total	Institutionalized population	Non-institutionalized population
			Spouse	Child	Other relatives	Nonrelatives				
						Total	Unmarried partner			
Saline County—Con.										
Dyer township.....	1,754	820	642	202	46	44	22	0	0	0
Hot Springs Village CDP (part).....	1,188	581	488	64	25	30	17	0	0	0
Fairplay township.....	2,184	816	523	622	145	78	41	0	0	0
Haskell township.....	4,404	1,578	942	1,439	260	185	87	531	248	283
Haskell city.....	3,461	1,214	724	1,166	203	154	73	529	248	281
Holland township.....	639	259	160	158	45	17	9	0	0	0
Hurricane township.....	2,601	951	573	764	201	112	57	0	0	0
East End CDP (part).....	384	131	78	143	19	13	7	0	0	0
Jefferson township.....	263	106	53	68	19	17	7	0	0	0
Kentucky township.....	861	340	240	228	33	20	12	0	0	0
Liberty township.....	883	331	233	224	66	29	12	0	0	0
Marble township.....	4,855	2,558	1,924	223	61	89	46	32	32	0
Hot Springs Village CDP (part).....	4,826	2,542	1,917	218	61	88	45	32	32	0
Newcomb township.....	1,672	592	434	507	90	49	21	0	0	0
Otter township.....	10,998	4,123	2,276	3,161	865	573	290	0	0	0
Alexander city (part).....	521	176	71	165	60	49	34	0	0	0
East End CDP (part).....	415	158	75	118	36	28	16	0	0	0
Shannon Hills city (part).....	3,143	1,178	647	978	201	139	66	0	0	0
Owen township.....	9,703	3,648	2,245	2,944	538	328	131	93	93	0
Alexander city (part).....	618	209	99	214	58	38	15	0	0	0
Bryant city (part).....	6,245	2,404	1,475	1,853	327	186	71	93	93	0
Salem township.....	7,259	2,739	1,816	2,015	439	250	124	0	0	0
Bryant city (part).....	25	11	5	8	0	1	0	0	0	0
Salem CDP.....	2,607	983	627	698	195	104	51	0	0	0
Shaw township.....	1,369	501	318	390	114	46	23	0	0	0
Smith township.....	1,873	659	450	597	104	63	33	0	0	0
Traskwood township.....	687	268	136	204	54	25	13	0	0	0
Traskwood city.....	518	205	98	157	39	19	8	0	0	0
Union township.....	543	194	133	152	39	25	8	54	54	0
Scott County.....	11,154	4,368	2,359	3,174	761	492	244	79	79	0
Black Fork township.....	66	28	18	16	2	2	2	0	0	0
Blansett township.....	158	67	38	28	18	7	2	0	0	0
Brawley township.....	106	49	23	22	7	5	3	0	0	0
Cauthron township.....	160	58	35	56	5	6	4	0	0	0
Cedar township.....	93	41	20	15	8	9	3	0	0	0
Coal township.....	214	83	49	68	6	8	4	0	0	0
Denton township.....	373	141	88	97	40	7	4	0	0	0
Hickman township.....	5,283	2,049	971	1,598	390	275	139	79	79	0
Waldron city.....	3,539	1,400	590	1,098	253	198	98	79	79	0
Hon township.....	383	144	96	104	20	19	10	0	0	0
Hunt township.....	181	78	45	51	5	2	1	0	0	0
James township.....	143	57	36	37	9	4	3	0	0	0
Jones township.....	99	42	29	26	1	1	1	0	0	0
Keener township.....	142	53	40	42	7	0	0	0	0	0
La Fave township.....	110	39	26	25	14	6	0	0	0	0
Lafayette township.....	78	27	21	20	9	1	1	0	0	0
Lamb township.....	393	155	88	108	25	17	9	0	0	0
Lewis township.....	1,390	529	300	438	72	51	28	0	0	0
Mansfield city (part).....	416	164	71	125	25	31	14	0	0	0
Little Texas township.....	16	7	4	3	2	0	0	0	0	0
Mill Creek township.....	322	127	90	72	18	15	4	0	0	0
Mountain township.....	396	171	91	99	22	13	8	0	0	0
Mount Pleasant township.....	515	199	127	129	43	17	5	0	0	0
Oliver township.....	59	24	16	16	3	0	0	0	0	0
Parks township.....	184	79	41	42	14	8	4	0	0	0
Tate township.....	59	26	13	13	5	2	1	0	0	0
Tomlinson township.....	231	95	54	49	16	17	8	0	0	0
Searcy County.....	8,124	3,574	1,924	1,952	383	291	146	71	71	0
Bear Creek No. 4 township.....	989	413	231	245	57	43	22	0	0	0
Marshall city (part).....	7	2	1	1	3	0	0	0	0	0
Bear Creek No. 5 township.....	717	351	137	161	33	35	14	11	11	0
Marshall city (part).....	714	349	137	161	33	34	13	11	11	0
Bear Creek No. 6 township.....	913	395	201	231	50	36	14	0	0	0
Marshall city (part).....	527	234	104	127	35	27	9	0	0	0
Calf Creek township.....	326	149	76	70	18	13	9	0	0	0
Long Creek township.....	474	208	136	101	22	7	6	0	0	0
Big Flat town (part).....	1	1	0	0	0	0	0	0	0	0
Mount Pleasant township.....	465	207	117	117	14	10	8	0	0	0
Oxley township.....	364	171	95	76	9	13	6	0	0	0
Prairie township.....	550	217	132	164	14	23	11	0	0	0
Pindall town.....	112	45	22	30	3	12	5	0	0	0
Red River township.....	321	132	91	73	14	11	8	0	0	0
Rock Creek township.....	547	230	128	126	40	23	8	0	0	0
St. Joe township.....	390	163	86	103	22	16	9	0	0	0
St. Joe town (part).....	81	33	14	25	3	6	2	0	0	0
Shady Grove township.....	189	96	50	24	11	8	6	0	0	0
Spring township.....	528	221	142	135	21	9	7	60	60	0
Marshall city (part).....	36	17	12	7	0	0	0	60	60	0

Table 9.

Household Relationship and Group Quarters Population: 2010—Con.

[For information on confidentiality protection, nonsampling error, and definitions, see Selected Appendixes at <www.census.gov/prod/cen2010/cph-1-a.pdf>]

State County County Subdivision Place	Household population							Group quarters population			
	Total	Householder	Relationship to householder					Total	Institutionalized population	Non-institutionalized population	
			Spouse	Child	Other relatives	Nonrelatives					
						Total	Unmarried partner				
Searcy County—Con.											
Tomahawk township.....	574	261	142	133	22	16	5	0	0	0	
Gilbert town.....	28	14	7	4	3	0	0	0	0	0	
St. Joe town (part).....	51	26	8	13	3	1	0	0	0	0	
Wileys Cove township.....	777	360	160	193	36	28	13	0	0	0	
Leslie city.....	441	212	67	120	19	23	11	0	0	0	
Sebastian County.....	123,509	49,599	23,602	36,020	7,769	6,519	3,183	2,235	1,283	952	
Bass Little township.....	2,285	859	590	660	118	58	37	0	0	0	
Greenwood city (part).....	311	108	65	112	17	9	8	0	0	0	
Beverly township.....	730	268	176	216	45	25	15	0	0	0	
Big Creek township.....	3,715	1,377	873	1,164	175	126	59	0	0	0	
Lavaca city (part).....	2,289	848	502	750	100	89	43	0	0	0	
Bloomer township.....	1,022	400	267	274	59	22	17	0	0	0	
Lavaca city (part).....	0	0	0	0	0	0	0	0	0	0	
Center township.....	10,670	3,972	2,394	3,522	427	355	161	92	92	0	
Greenwood city (part).....	8,549	3,192	1,834	2,886	333	304	136	92	92	0	
Cole township.....	1,908	736	420	568	116	68	35	0	0	0	
Hackett city.....	812	310	145	255	66	36	27	0	0	0	
Dayton township.....	731	285	191	195	36	24	13	0	0	0	
Diamond township.....	1,156	478	259	304	67	48	26	0	0	0	
Huntington city.....	635	266	132	172	32	33	17	0	0	0	
Mansfield city (part).....	19	6	4	2	7	0	0	0	0	0	
Fort Chaffee UT.....	292	121	59	81	8	23	10	0	0	0	
Barling city (part).....	0	0	0	0	0	0	0	0	0	0	
Fort Smith city (part).....	283	118	57	77	8	23	10	0	0	0	
Hartford township.....	1,131	448	242	298	71	72	38	0	0	0	
Hartford city.....	642	254	129	168	43	48	26	0	0	0	
Island township.....	366	144	93	107	13	9	4	0	0	0	
Jim Fork township.....	1,000	382	221	267	86	44	18	0	0	0	
Midland town.....	325	120	67	93	27	18	5	0	0	0	
Lon Norris township.....	8,133	3,292	1,933	2,306	268	334	168	0	0	0	
Fort Smith city (part).....	7,643	3,093	1,823	2,171	246	310	157	0	0	0	
Marion township.....	4,689	1,833	1,301	1,218	213	124	64	0	0	0	
Bonanza city.....	575	231	134	143	48	19	10	0	0	0	
Fort Smith city (part).....	1,345	501	389	399	39	17	10	0	0	0	
Mississippi township.....	1,160	464	246	323	84	43	22	0	0	0	
Mont Sandels township.....	4,980	2,126	985	1,294	335	240	88	171	66	105	
Barling city (part).....	4,478	1,910	874	1,176	288	230	87	171	66	105	
Central City town.....	502	216	111	118	47	10	1	0	0	0	
Prairie township.....	877	343	219	249	37	29	19	0	0	0	
Rogers township.....	946	382	215	256	60	33	19	0	0	0	
Sugarloaf township.....	1,615	621	381	461	87	65	29	42	42	0	
Mansfield city (part).....	704	277	152	209	35	31	17	0	0	0	
Upper township.....	75,008	30,640	12,253	21,959	5,407	4,749	2,330	1,930	1,083	847	
Fort Smith city (part).....	75,008	30,640	12,253	21,959	5,407	4,749	2,330	1,930	1,083	847	
Washburn township.....	487	183	118	146	28	12	7	0	0	0	
White Oak township.....	608	245	166	152	29	16	4	0	0	0	
Sevier County.....	16,885	5,975	3,302	5,589	1,325	694	312	173	173	0	
Bear Creek township.....	8,089	2,611	1,370	2,885	820	403	156	173	173	0	
De Queen city (part).....	6,181	1,930	937	2,297	677	340	127	173	173	0	
Ben Lomond township.....	233	96	54	61	16	6	3	0	0	0	
Ben Lomond town.....	145	61	33	40	9	2	1	0	0	0	
Buckhorn township.....	110	38	22	44	2	4	1	0	0	0	
Clear Creek township.....	3,460	1,222	710	1,175	231	122	67	0	0	0	
Horatio city.....	1,044	375	165	385	69	50	27	0	0	0	
Jefferson township.....	141	61	35	38	6	1	1	0	0	0	
Mill Creek township.....	104	43	26	20	7	8	1	0	0	0	
Mineral township.....	1,086	420	261	317	61	27	17	0	0	0	
Gillham town.....	160	68	35	43	9	5	4	0	0	0	
Monroe township.....	1,275	491	281	381	72	50	34	0	0	0	
De Queen city (part).....	240	105	47	69	11	8	7	0	0	0	
Paraciffa township.....	378	161	88	103	20	6	3	0	0	0	
Red Colony township.....	1,404	565	310	417	57	55	24	0	0	0	
Lockesburg city.....	739	296	146	234	40	23	17	0	0	0	
Saline township.....	251	110	70	57	10	4	1	0	0	0	
Washington township.....	354	157	75	91	23	8	4	0	0	0	
Sharp County.....	17,075	7,360	3,960	4,204	892	659	361	189	170	19	
Big Creek township.....	407	161	105	109	23	9	4	0	0	0	
Cave township.....	2,547	1,027	548	761	109	102	49	64	64	0	
Cave City city (part).....	1,678	696	331	508	74	69	35	64	64	0	
Cherokee township.....	4,129	1,933	986	833	198	179	104	0	0	0	
Cherokee Village city (part).....	3,873	1,817	927	787	178	164	95	0	0	0	
Highland city (part).....	120	49	23	31	9	8	5	0	0	0	
Davidson township.....	167	71	47	40	3	6	4	0	0	0	
East Sullivan township.....	321	135	81	87	12	6	4	0	0	0	
Hardy township.....	1,090	521	209	247	69	44	24	0	0	0	
Hardy city (part).....	730	367	127	148	55	33	17	0	0	0	
Highland city (part).....	0	0	0	0	0	0	0	0	0	0	

Table 9.

Household Relationship and Group Quarters Population: 2010—Con.

[For information on confidentiality protection, nonsampling error, and definitions, see Selected Appendixes at <www.census.gov/prod/cen2010/cph-1-a.pdf>]

State County County Subdivision Place	Household population								Group quarters population		
	Total	Householder	Relationship to householder					Total	Institutionalized population	Non-institutionalized population	
			Spouse	Child	Other relatives	Nonrelatives					
						Total	Unmarried partner				
Sharp County—Con.											
Highland township.....	1,097	431	266	304	68	28	16	0	0	0	
Cherokee Village city (part).....	5	2	1	2	0	0	0	0	0	0	
Highland city (part).....	925	355	217	264	62	27	15	0	0	0	
Jackson township.....	295	145	59	59	20	12	8	0	0	0	
Williford town.....	75	33	15	20	4	3	2	0	0	0	
Lave Creek township.....	355	141	98	87	20	9	6	0	0	0	
Lower North township.....	497	214	125	113	23	22	9	0	0	0	
Morgan township.....	233	99	57	55	15	7	7	0	0	0	
North Big Rock township.....	262	105	56	75	20	6	4	0	0	0	
North Lebanon township.....	59	24	14	14	6	1	0	0	0	0	
North Union township.....	160	63	38	43	12	4	3	0	0	0	
Ozark township.....	672	322	145	136	37	32	18	0	0	0	
Piney Fork township.....	944	391	220	233	61	39	29	0	0	0	
Evening Shade city.....	432	178	88	117	33	16	15	0	0	0	
Richwoods township.....	1,703	736	395	419	87	66	36	124	106	18	
Ash Flat city (part).....	856	413	182	185	39	37	22	124	106	18	
Horseshoe Bend city (part).....	8	2	2	4	0	0	0	0	0	0	
Scott township.....	434	169	94	126	25	20	6	0	0	0	
South Big Rock township.....	166	60	44	45	14	3	1	0	0	0	
South Lebanon township.....	110	46	24	27	8	5	3	0	0	0	
South Union township.....	333	146	80	67	27	13	7	1	0	1	
Strawberry township.....	184	73	47	54	3	7	3	0	0	0	
Upper North township.....	240	93	56	70	8	13	5	0	0	0	
Washington township.....	221	89	61	57	8	6	3	0	0	0	
West Sullivan township.....	449	165	105	143	16	20	8	0	0	0	
Sidney town.....	181	73	41	46	11	10	5	0	0	0	
Stone County.....	12,243	5,325	2,976	2,921	585	436	214	151	135	16	
Arbana township.....	861	355	230	209	47	20	7	0	0	0	
Mountain View city (part).....	22	9	7	6	0	0	0	0	0	0	
Blue Mountain township.....	3,489	1,670	781	757	152	129	64	150	135	15	
Mountain View city (part).....	2,572	1,276	539	534	119	104	50	150	135	15	
Bryan township.....	324	128	68	97	16	15	9	0	0	0	
Farris township.....	368	144	83	103	27	11	2	0	0	0	
Flag township.....	152	63	31	35	15	8	4	0	0	0	
Franklin township.....	547	234	120	135	38	20	14	0	0	0	
Harris township.....	1,301	566	364	298	45	28	18	1	0	1	
Mountain View city (part).....	4	2	2	0	0	0	0	0	0	0	
Jones township.....	67	27	18	13	1	8	2	0	0	0	
Liberty township.....	430	174	107	116	20	13	7	0	0	0	
Locust Grove township.....	166	73	42	35	9	7	3	0	0	0	
Marcella township.....	229	102	56	57	4	10	6	0	0	0	
Northwest township.....	438	189	102	96	31	20	10	0	0	0	
Fifty-Six city.....	173	75	36	36	19	7	3	0	0	0	
Optimus township.....	201	91	56	38	9	7	3	0	0	0	
Red River township.....	162	66	31	39	15	11	2	0	0	0	
Red Stripe township.....	340	149	83	77	19	12	7	0	0	0	
Richwoods township.....	493	213	144	108	12	16	7	0	0	0	
Roasting Ear township.....	149	56	33	38	11	11	4	0	0	0	
Smart township.....	214	78	56	62	13	5	3	0	0	0	
Sylamore township.....	692	291	166	182	27	26	10	0	0	0	
Timbo township.....	233	100	56	53	11	13	4	0	0	0	
Turkey Creek township.....	331	134	94	86	7	10	6	0	0	0	
Union township.....	595	241	143	155	31	25	17	0	0	0	
Washington township.....	263	98	64	78	18	5	2	0	0	0	
Wilson township.....	198	83	48	54	7	6	3	0	0	0	
Union County.....	41,115	16,951	8,061	11,625	2,939	1,539	791	524	454	70	
Boone township.....	381	163	90	94	25	9	6	0	0	0	
Cornie township.....	488	204	124	112	37	11	4	0	0	0	
El Dorado township.....	25,695	10,533	4,669	7,551	1,923	1,019	512	524	454	70	
El Dorado city.....	18,546	7,719	2,943	5,513	1,529	842	419	338	268	70	
Franklin township.....	2,184	905	500	545	139	95	40	0	0	0	
Calion city.....	494	213	98	129	36	18	11	0	0	0	
Garner township.....	348	151	90	76	18	13	7	0	0	0	
Harrison township.....	655	294	140	169	33	19	17	0	0	0	
Henderson township.....	739	311	144	226	45	13	12	0	0	0	
Junction City city.....	581	241	97	187	43	13	12	0	0	0	
Jackson township.....	758	317	189	216	20	16	9	0	0	0	
Johnson township.....	1,459	592	336	394	95	42	22	0	0	0	
Lapile township.....	2,219	944	382	580	228	85	45	0	0	0	
Felsenthal town.....	150	75	31	28	11	5	3	0	0	0	
Huttig city.....	597	243	102	158	72	22	14	0	0	0	
Strong city.....	558	240	78	152	54	34	14	0	0	0	
Norphlet township.....	1,800	720	421	494	100	65	34	0	0	0	
Norphlet city.....	844	320	180	249	48	47	23	0	0	0	
Smackover township.....	2,450	1,016	500	681	157	96	53	0	0	0	
Smackover city.....	1,865	771	366	533	122	73	40	0	0	0	
Tubal township.....	282	114	66	63	32	7	3	0	0	0	
Van Buren township.....	659	269	176	166	32	16	7	0	0	0	

Table 9.

Household Relationship and Group Quarters Population: 2010—Con.

[For information on confidentiality protection, nonsampling error, and definitions, see Selected Appendixes at <www.census.gov/prod/cen2010/cph-1-a.pdf>]

State County County Subdivision Place	Household population							Group quarters population		
	Total	Householder	Relationship to householder					Total	Institutionalized population	Non-institutionalized population
			Spouse	Child	Other relatives	Nonrelatives				
						Total	Unmarried partner			
Union County—Con.										
Wesson township.....	394	167	99	109	14	5	3	0	0	0
Wilmington township.....	604	251	135	149	41	28	17	0	0	0
Van Buren County.....	17,106	7,433	3,946	4,026	903	798	416	189	180	9
Archey Valley township.....	144	61	33	37	8	5	2	0	0	0
Barnett township.....	786	315	183	209	40	39	13	0	0	0
Damascus town (part).....	250	101	51	76	6	16	6	0	0	0
Bradley township.....	1,237	495	284	332	72	54	30	0	0	0
Cadron township.....	160	68	46	38	7	1	1	0	0	0
Cargile township.....	395	167	94	93	24	17	10	0	0	0
Choctaw township.....	1,226	508	272	317	59	70	31	0	0	0
Clinton city (part).....	110	47	19	32	8	4	1	0	0	0
Craig township.....	739	300	174	176	51	38	20	0	0	0
Culpepper township.....	362	145	88	96	19	14	7	0	0	0
Clinton city (part).....	0	0	0	0	0	0	0	0	0	0
Davis township.....	892	377	227	207	43	38	22	0	0	0
East Griggs township.....	1,494	623	330	377	87	77	47	50	50	0
Clinton city (part).....	877	372	190	226	46	43	25	50	50	0
Formosa township.....	675	267	152	174	49	33	14	0	0	0
Holly Mountain township.....	523	216	114	121	46	26	12	0	0	0
Indian Rock township.....	2,192	1,195	571	276	64	86	49	35	35	0
Fairfield Bay city (part).....	2,120	1,163	550	261	62	84	47	35	35	0
Liberty township.....	240	99	47	57	17	20	6	0	0	0
Linn Creek township.....	655	294	152	140	37	32	14	0	0	0
Mountain township.....	390	162	87	99	25	17	9	0	0	0
Red River township.....	447	200	121	88	19	19	10	0	0	0
Union township.....	1,497	626	332	404	80	55	30	0	0	0
Shirley town.....	291	132	69	67	15	8	8	0	0	0
Washington township.....	850	357	183	219	44	47	35	0	0	0
Dennard CDP.....	530	220	112	139	25	34	24	0	0	0
West Griggs township.....	1,866	805	373	493	100	95	45	104	95	9
Clinton city (part).....	1,461	651	288	380	72	70	38	104	95	9
Wheeler township.....	336	153	83	73	12	15	9	0	0	0
Washington County.....	195,502	76,389	36,206	56,422	11,961	14,524	5,230	7,563	1,748	5,815
Boston township.....	392	155	97	111	21	8	5	0	0	0
Brush Creek township.....	2,875	1,116	693	781	168	117	63	2	0	2
Cane Hill township.....	1,530	577	358	442	102	51	27	0	0	0
Center township.....	1,518	568	373	440	84	53	21	0	0	0
Cove Creek township.....	715	288	186	176	38	27	15	0	0	0
Crawford township.....	1,049	403	246	286	78	36	19	0	0	0
Durham township.....	907	337	196	284	52	38	21	0	0	0
Dutch Mills township.....	390	143	93	134	11	9	6	0	0	0
Elkins township.....	2,648	983	553	854	130	128	67	0	0	0
Elkins city.....	2,648	983	553	854	130	128	67	0	0	0
Elm Springs township.....	2,126	745	519	664	136	62	34	0	0	0
Elm Springs city (part).....	1,497	516	370	468	105	38	23	0	0	0
Farmington township.....	5,974	2,221	1,185	2,011	281	276	142	0	0	0
Farmington city.....	5,974	2,221	1,185	2,011	281	276	142	0	0	0
Fayetteville township.....	66,762	30,726	10,380	14,985	2,587	8,084	2,240	6,818	1,124	5,694
Fayetteville city.....	66,762	30,726	10,380	14,985	2,587	8,084	2,240	6,818	1,124	5,694
Goshen township.....	2,051	761	521	592	117	60	30	0	0	0
Goshen town.....	1,071	389	277	332	48	25	14	0	0	0
Greenland township.....	2,624	977	562	775	162	148	63	0	0	0
Greenland city.....	1,259	452	260	393	81	73	33	0	0	0
Harmon township.....	1,093	392	287	329	41	44	16	0	0	0
Illinois township.....	853	303	207	273	38	32	19	0	0	0
Johnson township.....	3,932	1,609	792	1,035	190	306	139	5	0	5
Johnson city.....	3,349	1,394	646	874	156	279	131	5	0	5
Lees Creek township.....	574	250	152	116	31	25	13	0	0	0
Lincoln township.....	2,249	878	439	669	119	144	64	0	0	0
Lincoln city.....	2,249	878	439	669	119	144	64	0	0	0
Litteral township.....	1,500	589	358	408	74	71	39	0	0	0
Marrs Hill township.....	1,003	361	252	317	42	31	13	0	0	0
Morrow township.....	444	171	101	134	20	18	8	22	19	3
Prairie township.....	4,012	1,515	1,024	1,178	159	136	62	11	7	4
Prairie Grove township.....	5,904	2,208	1,296	1,846	286	268	124	0	0	0
Prairie Grove city.....	4,380	1,658	930	1,390	200	202	93	0	0	0
Reed township.....	230	94	59	57	12	8	6	0	0	0
Rheas Mill township.....	569	206	135	178	24	26	9	0	0	0
Richland township.....	1,198	464	294	347	49	44	21	0	0	0
Springdale township.....	65,623	21,834	11,429	22,656	6,016	3,688	1,648	705	598	107
Springdale city (part).....	63,041	20,860	10,803	21,959	5,814	3,605	1,610	702	595	107
Starr Hill township.....	1,847	678	408	567	124	70	32	0	0	0
Tontitown township.....	2,591	930	636	801	131	93	53	0	0	0
Tontitown city.....	2,460	882	607	766	119	86	49	0	0	0
Valley township.....	1,322	487	319	380	78	58	26	0	0	0
Vineyard township.....	383	143	85	106	31	18	9	0	0	0
Wedington township.....	471	165	118	131	34	23	12	0	0	0
West Fork township.....	3,651	1,379	803	1,100	207	162	77	0	0	0

Table 9.

Household Relationship and Group Quarters Population: 2010—Con.

[For information on confidentiality protection, nonsampling error, and definitions, see Selected Appendixes at <www.census.gov/prod/cen2010/cph-1-a.pdf>]

State County County Subdivision Place	Household population							Group quarters population		
	Total	Householder	Relationship to householder					Total	Institutionalized population	Non-institutionalized population
			Spouse	Child	Other relatives	Nonrelatives				
						Total	Unmarried partner			
Washington County—Con.										
West Fork township—Con.										
West Fork city.....	2,317	855	476	732	144	110	49	0	0	0
Wheeler township.....	1,398	535	334	397	79	53	25	0	0	0
White River township.....	960	367	219	271	68	35	18	0	0	0
Winslow township.....	1,333	525	290	372	92	54	29	0	0	0
Winslow city.....	391	146	82	105	39	19	8	0	0	0
Wyman township.....	801	306	207	219	49	20	15	0	0	0
White County.....	73,824	29,342	16,066	20,903	4,046	3,467	1,540	3,252	422	2,830
Albion township.....	297	122	74	69	19	13	7	0	0	0
Antioch township.....	562	221	141	151	32	17	11	0	0	0
Bald Knob township.....	4,193	1,647	875	1,199	274	198	79	0	0	0
Bald Knob city.....	2,897	1,137	551	857	200	152	55	0	0	0
Big Creek township.....	1,601	657	362	452	74	56	27	0	0	0
Pangburn city.....	601	259	118	173	26	25	10	0	0	0
Cadron township.....	466	167	110	145	14	30	14	0	0	0
Cane township.....	1,738	624	400	518	129	67	34	0	0	0
Chrisp township.....	1,107	400	288	340	45	34	20	0	0	0
Clay township.....	870	340	212	242	36	40	27	0	0	0
Cleveland township.....	117	47	38	23	8	1	1	0	0	0
Coffey township.....	1,196	448	290	339	66	53	26	0	0	0
Coldwell township.....	584	222	142	166	28	26	13	0	0	0
Crosby township.....	607	216	133	192	50	16	11	0	0	0
Cypert township.....	283	117	69	71	17	9	4	0	0	0
Denmark township.....	532	225	129	136	25	17	8	0	0	0
Des Arc township.....	951	337	235	281	63	35	15	0	0	0
Dogwood township.....	502	204	109	136	33	20	8	0	0	0
Griffithville town.....	225	93	48	59	16	9	5	0	0	0
El Paso township.....	691	289	158	173	40	31	22	0	0	0
Francure township.....	225	96	43	50	15	21	6	0	0	0
Georgetown town.....	124	50	25	26	7	16	4	0	0	0
Garner township.....	553	200	109	182	42	20	12	0	0	0
Garner town.....	284	97	50	98	28	11	5	0	0	0
Gravel Hill township.....	389	143	94	100	32	20	9	0	0	0
Gray township.....	22,007	9,160	4,648	5,981	989	1,229	409	3,000	314	2,686
Kensett city (part).....	47	19	8	10	5	5	1	0	0	0
Searcy city (part).....	17,138	7,359	3,386	4,541	774	1,078	335	3,000	314	2,686
Gum Springs township.....	3,915	1,608	914	1,061	147	185	81	0	0	0
Searcy city (part).....	2,678	1,130	583	722	101	142	64	0	0	0
Guthrie township.....	1,045	398	243	317	57	30	21	0	0	0
Harrison township.....	6,217	2,395	1,329	1,806	398	289	156	108	108	0
Judsonia city (part).....	1,922	780	377	544	119	102	53	97	97	0
Searcy city (part).....	20	8	5	4	1	2	0	0	0	0
Hartsell township.....	678	254	174	194	32	24	15	0	0	0
Higginson township.....	1,213	457	252	365	89	50	27	0	0	0
Higginson town.....	621	224	131	189	48	29	15	0	0	0
Searcy city (part).....	4	1	1	1	1	0	0	0	0	0
Jackson township.....	419	163	107	117	20	12	6	0	0	0
Jefferson township.....	507	193	137	134	32	11	7	0	0	0
Joy township.....	539	209	145	133	35	17	6	0	0	0
Kensett township.....	2,183	883	391	608	206	95	53	0	0	0
Kensett city (part).....	1,601	648	266	452	168	67	42	0	0	0
Searcy city (part).....	18	9	5	3	0	1	0	0	0	0
Kentucky township.....	1,328	506	291	394	71	66	34	0	0	0
Rose Bud town.....	482	191	105	136	22	28	17	0	0	0
Liberty township.....	1,514	614	325	409	108	58	34	0	0	0
Bradford city.....	759	322	146	216	45	30	16	0	0	0
McRae township.....	1,285	524	263	363	75	60	26	0	0	0
McRae city.....	682	288	129	204	30	31	18	0	0	0
Marion township.....	457	183	101	121	30	22	9	0	0	0
Letona town.....	255	105	50	61	23	16	7	0	0	0
Marshall township.....	910	338	208	248	62	54	26	0	0	0
Mount Pisgah township.....	106	45	29	28	3	1	0	0	0	0
Red River township.....	413	172	92	105	25	19	8	39	0	39
Judsonia city (part).....	0	0	0	0	0	0	0	0	0	0
West Point town.....	146	53	29	48	9	7	2	39	0	39
Royal township.....	703	277	153	198	45	30	13	0	0	0
Russell township.....	500	212	108	142	21	17	7	0	0	0
Russell town.....	216	96	39	59	13	9	3	0	0	0
Union township.....	9,316	3,608	1,865	2,920	484	439	232	105	0	105
Beebe city.....	7,210	2,874	1,357	2,200	395	384	199	105	0	105
Velvet Ridge township.....	922	335	232	254	71	30	13	0	0	0
Walker township.....	183	86	48	40	4	5	3	0	0	0
Woodruff County.....	7,154	3,134	1,353	1,875	512	280	160	106	106	0
Augusta township.....	2,590	1,149	463	681	194	103	56	8	8	0
Augusta city.....	2,191	976	359	601	169	86	48	8	8	0
Patterson city (part).....	0	0	0	0	0	0	0	0	0	0
Barnes township.....	218	87	55	55	17	4	2	98	98	0
McCrary city (part).....	0	0	0	0	0	0	0	98	98	0

Table 9.

Household Relationship and Group Quarters Population: 2010—Con.

[For information on confidentiality protection, nonsampling error, and definitions, see Selected Appendixes at <www.census.gov/prod/cen2010/cph-1-a.pdf>]

State County County Subdivision Place	Household population							Group quarters population		
	Total	Householder	Relationship to householder					Total	Institutionalized population	Non-institutionalized population
			Spouse	Child	Other relatives	Nonrelatives				
						Total	Unmarried partner			
Woodruff County—Con.										
Cache township.....	127	45	36	34	9	3	2	0	0	0
Caney township.....	204	97	49	39	8	11	7	0	0	0
Hunter town.....	105	50	23	22	4	6	6	0	0	0
Cotton Plant township.....	717	343	94	190	65	25	19	0	0	0
Cotton Plant city.....	649	316	80	172	60	21	16	0	0	0
Dent township.....	256	109	64	64	12	7	4	0	0	0
De View township.....	2,432	1,034	449	682	170	97	55	0	0	0
McCrary city (part).....	1,631	718	283	434	116	80	45	0	0	0
Patterson city (part).....	452	185	78	144	34	11	8	0	0	0
Franks township.....	124	57	27	27	5	8	4	0	0	0
Freeman township.....	34	17	4	8	2	3	2	0	0	0
Garden township.....	17	8	6	3	0	0	0	0	0	0
Point township.....	73	38	14	10	3	8	5	0	0	0
Pumpkin Bend township.....	276	115	69	58	24	10	4	0	0	0
White River township.....	86	35	23	24	3	1	0	0	0	0
Yell County.....	21,862	8,219	4,393	6,502	1,655	1,093	547	323	294	29
Bluffton township.....	160	71	47	26	11	5	3	0	0	0
Briggsville township.....	128	56	33	30	5	4	3	0	0	0
Centerville township.....	1,179	447	263	350	79	40	29	0	0	0
Compton township.....	94	42	17	27	6	2	1	0	0	0
Crawford township.....	43	20	7	11	3	2	2	0	0	0
Danville township.....	2,761	894	454	985	267	161	72	121	121	0
Belleville city (part).....	9	4	2	1	2	0	0	0	0	0
Corinth town (part).....	70	21	15	31	3	0	0	0	0	0
Danville city (part).....	2,288	725	346	845	222	150	64	121	121	0
Dardanelle township.....	7,849	2,920	1,487	2,355	603	484	226	143	121	22
Dardanelle city.....	4,602	1,680	712	1,466	426	318	138	143	121	22
Dutch Creek township.....	109	43	30	29	2	5	0	0	0	0
Ferguson township.....	1,373	493	276	440	107	57	27	0	0	0
Belleville city (part).....	432	145	73	152	39	23	13	0	0	0
Corinth town (part).....	0	0	0	0	0	0	0	0	0	0
Galla Rock township.....	321	127	77	81	33	3	2	0	0	0
Gilkey township.....	215	80	45	60	13	17	3	0	0	0
Danville city (part).....	0	0	0	0	0	0	0	0	0	0
Gravelly Hill township.....	128	59	34	28	4	3	3	0	0	0
Herring township.....	188	74	45	59	5	5	5	0	0	0
Ions Creek township.....	88	43	21	15	7	2	2	0	0	0
Lamar township.....	1,087	476	246	255	75	35	17	0	0	0
Plainview city.....	608	251	125	157	47	28	13	0	0	0
Magazine township.....	1,162	441	259	338	69	55	26	0	0	0
Mason township.....	331	120	78	101	19	13	11	0	0	0
Mountain township.....	184	69	42	56	14	3	2	0	0	0
Prairie township.....	704	247	170	230	36	21	13	0	0	0
Richland township.....	246	107	61	49	18	11	5	0	0	0
Riley township.....	807	315	184	213	71	24	13	0	0	0
Havana city.....	375	131	74	106	52	12	5	0	0	0
Rover township.....	286	121	61	68	20	16	9	0	0	0
Sulphur Springs township.....	352	136	84	92	22	18	13	0	0	0
Ward township.....	1,782	687	309	543	149	94	54	59	52	7
Ola city.....	1,222	471	182	402	98	69	40	59	52	7
Waveland township.....	285	131	63	61	17	13	6	0	0	0

Table 10.

Household Relationship and Group Quarters Population: 2010

[For information on confidentiality protection, nonsampling error, and definitions, see Selected Appendixes at <www.census.gov/prod/cen2010/cph-1-a.pdf>]

State County Place	Household population							Group quarters population		
	Total	Householder	Relationship to householder					Total	Institutionalized population	Non-institutionalized population
			Spouse	Child	Other relatives	Nonrelatives				
						Total	Unmarried partner			
Arkansas	2,836,987	1,147,084	568,277	805,163	177,558	138,905	65,087	78,931	47,287	31,644
COUNTY										
Arkansas County.....	18,772	8,005	3,717	5,017	1,172	861	481	247	232	15
Ashley County.....	21,662	8,765	4,510	6,068	1,616	703	379	191	163	28
Baxter County.....	40,918	18,748	10,080	8,751	1,639	1,700	959	595	421	174
Benton County.....	219,278	82,087	47,764	68,166	11,411	9,850	4,825	2,061	868	1,193
Boone County.....	36,438	15,120	8,338	9,689	1,831	1,460	763	465	367	98
Bradley County.....	11,288	4,673	2,213	3,234	813	355	190	220	142	78
Calhoun County.....	5,193	2,262	1,102	1,299	363	167	98	175	27	148
Carroll County.....	27,216	11,393	5,890	6,889	1,591	1,453	782	230	219	11
Chicot County.....	11,078	4,579	1,820	3,127	1,139	413	242	722	695	27
Clark County.....	20,383	8,783	4,034	5,300	1,133	1,133	401	2,612	378	2,234
Clay County.....	15,958	6,845	3,510	4,106	821	676	377	125	125	0
Cleburne County.....	25,631	11,078	6,157	6,024	1,285	1,087	585	339	334	5
Cleveland County.....	8,637	3,416	1,969	2,494	529	229	119	52	52	0
Columbia County.....	23,237	9,759	4,277	6,411	1,658	1,132	494	1,315	383	932
Conway County.....	20,987	8,463	4,473	5,919	1,270	862	469	286	249	37
Craighead County.....	92,864	37,291	17,959	26,999	5,231	5,384	2,246	3,579	1,368	2,211
Crawford County.....	61,408	23,447	13,265	18,585	3,664	2,447	1,267	540	480	60
Crittenden County.....	50,201	19,026	7,634	16,694	4,711	2,136	1,203	701	585	116
Cross County.....	17,645	7,002	3,513	5,050	1,328	752	405	225	225	0
Dallas County.....	7,711	3,280	1,507	2,052	586	286	170	405	405	0
Desha County.....	12,952	5,321	2,184	3,816	1,124	507	302	56	56	0
Drew County.....	17,724	7,360	3,460	4,960	1,116	828	378	785	317	468
Faulkner County.....	109,182	42,614	21,952	31,484	5,474	7,658	2,620	4,055	1,118	2,937
Franklin County.....	17,678	7,037	3,899	5,066	997	679	380	447	223	224
Fulton County.....	12,080	5,196	2,838	2,994	603	449	225	165	155	10
Garland County.....	93,858	40,994	19,805	22,678	5,383	4,998	2,426	2,166	1,261	905
Grant County.....	17,710	6,933	4,059	5,053	1,005	660	352	143	143	0
Greene County.....	41,488	16,425	8,796	11,935	2,286	2,046	1,061	602	391	211
Hempstead County.....	22,308	8,839	4,108	6,511	1,848	1,002	484	301	231	70
Hot Spring County.....	31,352	12,664	6,783	8,544	2,047	1,314	650	1,571	1,571	0
Howard County.....	13,608	5,365	2,747	4,122	893	481	259	181	174	7
Independence County.....	35,747	14,391	7,734	9,647	2,231	1,744	795	900	459	441
Izard County.....	12,927	5,731	3,147	2,998	603	448	243	769	749	20
Jackson County.....	15,997	6,724	3,101	4,282	1,205	685	385	2,000	1,987	13
Jefferson County.....	71,905	28,873	11,749	21,553	6,505	3,225	1,637	5,530	4,040	1,490
Johnson County.....	24,982	9,812	5,165	7,223	1,534	1,248	617	558	175	383
Lafayette County.....	7,534	3,150	1,439	2,015	657	273	162	111	111	0
Lawrence County.....	16,820	6,938	3,699	4,623	910	650	346	595	290	305
Lee County.....	8,668	3,624	1,395	2,440	880	329	179	1,756	1,745	11
Lincoln County.....	10,689	4,207	2,151	3,151	825	355	189	3,445	3,445	0
Little River County.....	13,048	5,411	2,716	3,579	852	490	270	123	123	0
Logan County.....	21,773	8,704	4,619	5,976	1,452	1,022	489	580	214	366
Lonoke County.....	67,784	25,295	14,698	21,284	3,715	2,792	1,365	572	537	35
Madison County.....	15,638	6,174	3,587	4,379	856	642	341	79	79	0
Marion County.....	16,512	7,411	4,111	3,500	800	690	398	141	141	0
Miller County.....	41,982	17,219	7,906	11,933	2,972	1,952	1,085	1,480	1,251	229
Mississippi County.....	45,713	17,741	7,669	14,278	3,871	2,154	1,166	767	739	28
Monroe County.....	8,065	3,481	1,473	2,125	686	300	162	84	84	0
Montgomery County.....	9,366	4,000	2,308	2,254	464	340	169	121	121	0
Nevada County.....	8,840	3,697	1,768	2,492	585	298	163	157	148	9
Newton County.....	8,279	3,571	1,963	2,054	399	292	141	51	51	0
Ouachita County.....	25,768	11,003	4,786	6,922	2,010	1,047	555	352	320	32
Perry County.....	10,293	4,170	2,292	2,764	646	421	232	152	81	71
Phillips County.....	21,511	8,491	2,928	6,934	2,263	895	515	246	170	76
Pike County.....	11,095	4,457	2,480	3,130	589	439	216	196	162	34
Poinsett County.....	24,242	9,754	4,757	6,954	1,777	1,000	567	341	305	36
Polk County.....	20,507	8,450	4,712	5,576	996	773	390	155	146	9
Pope County.....	58,424	23,353	12,324	16,444	3,152	3,151	1,371	3,330	527	2,803
Prairie County.....	8,584	3,685	1,938	2,197	478	286	165	131	131	0
Pulaski County.....	374,810	158,772	65,062	105,958	24,437	20,581	9,086	7,938	5,128	2,810
Randolph County.....	17,620	7,299	3,878	4,708	984	751	383	349	326	23
St. Francis County.....	24,173	9,616	3,828	7,644	2,110	975	561	4,085	4,041	44
Saline County.....	105,693	41,441	24,383	29,896	5,816	4,157	2,018	1,425	988	437
Scott County.....	11,154	4,368	2,359	3,174	761	492	244	79	79	0
Searcy County.....	8,124	3,574	1,924	1,952	383	291	146	71	71	0
Sebastian County.....	123,509	49,599	23,602	36,020	7,769	6,519	3,183	2,235	1,283	952
Sevier County.....	16,885	5,975	3,302	5,589	1,325	694	312	173	173	0
Sharp County.....	17,075	7,360	3,960	4,204	892	659	361	189	170	19
Stone County.....	12,243	5,325	2,976	2,921	585	436	214	151	135	16
Union County.....	41,115	16,951	8,061	11,625	2,939	1,539	791	524	454	70
Van Buren County.....	17,106	7,433	3,946	4,026	903	798	416	189	180	9

Table 10.

Household Relationship and Group Quarters Population: 2010—Con.

[For information on confidentiality protection, nonsampling error, and definitions, see Selected Appendixes at <www.census.gov/prod/cen2010/cph-1-a.pdf>]

State County Place	Household population							Group quarters population		
	Total	House- holder	Relationship to householder					Total	Institution- alized population	Non- institution- alized population
			Spouse	Child	Other relatives	Nonrelatives				
						Total	Unmarried partner			
COUNTY—Con.										
Washington County.....	195,502	76,389	36,206	56,422	11,961	14,524	5,230	7,563	1,748	5,815
White County.....	73,824	29,342	16,066	20,903	4,046	3,467	1,540	3,252	422	2,830
Woodruff County.....	7,154	3,134	1,353	1,875	512	280	160	106	106	0
Yell County.....	21,862	8,219	4,393	6,502	1,655	1,093	547	323	294	29
PLACE										
Adona city, Perry County.....	209	81	44	60	14	10	2	0	0	0
Alexander city.....	2,792	1,029	454	859	265	185	101	109	0	109
Pulaski County (part).....	236	86	36	77	23	14	9	0	0	0
Saline County (part).....	2,556	943	418	782	242	171	92	109	0	109
Alicia town, Lawrence County.....	124	47	28	43	4	2	1	0	0	0
Allport town, Lonoke County.....	115	48	18	25	18	6	2	0	0	0
Alma city, Crawford County.....	5,355	2,061	1,034	1,761	263	236	116	64	64	0
Almyra town, Arkansas County.....	283	119	65	78	10	11	7	0	0	0
Alpena town.....	392	146	68	121	33	24	11	0	0	0
Boone County (part).....	319	119	55	100	27	18	7	0	0	0
Carroll County (part).....	73	27	13	21	6	6	4	0	0	0
Altheimer city, Jefferson County.....	984	361	134	314	121	54	24	0	0	0
Altus city, Franklin County.....	758	319	126	208	60	45	26	0	0	0
Amagon town, Jackson County.....	98	44	19	20	10	5	0	0	0	0
Amity city, Clark County.....	723	301	139	198	44	41	18	0	0	0
Anthonyville town, Crittenden County.....	161	63	19	47	25	7	3	0	0	0
Antoine town, Pike County.....	117	54	25	28	6	4	3	0	0	0
Arkadelphia city, Clark County.....	8,245	3,735	1,294	2,074	441	701	184	2,469	239	2,230
Arkansas City city, Desha County.....	366	163	67	83	35	18	15	0	0	0
Ashdown city, Little River County.....	4,600	1,910	789	1,379	345	177	89	123	123	0
Ash Flat city.....	878	423	187	192	39	37	22	204	186	18
Fulton County (part).....	22	10	5	7	0	0	0	80	80	0
Sharp County (part).....	856	413	182	185	39	37	22	124	106	18
Atkins city, Pope County.....	2,937	1,186	628	834	167	122	60	79	79	0
Aubrey town, Lee County.....	170	72	40	39	15	4	2	0	0	0
Augusta city, Woodruff County.....	2,191	976	359	601	169	86	48	8	8	0
Austin city, Lonoke County.....	2,038	743	459	672	68	96	47	0	0	0
Avilla CDP, Saline County.....	896	324	227	267	48	30	14	0	0	0
Avoca town, Benton County.....	488	184	114	127	51	12	4	0	0	0
Bald Knob city, White County.....	2,897	1,137	551	857	200	152	55	0	0	0
Banks town, Bradley County.....	124	51	23	36	9	5	2	0	0	0
Baring city, Sebastian County.....	4,478	1,910	874	1,176	288	230	87	171	66	105
Bassett town, Mississippi County.....	173	67	27	42	26	11	7	0	0	0
Batesville city, Independence County.....	9,520	4,000	1,767	2,519	600	634	229	728	349	379
Bauxite town, Saline County.....	487	198	103	133	35	18	13	0	0	0
Bay city, Craighead County.....	1,801	726	359	514	113	89	53	0	0	0
Bearden city, Ouachita County.....	966	407	161	254	95	49	22	0	0	0
Beaver town, Carroll County.....	100	38	26	30	4	2	0	0	0	0
Beebe city, White County.....	7,210	2,874	1,357	2,200	395	384	199	105	0	105
Beehive town, Jackson County.....	107	40	17	27	12	11	8	0	0	0
Bella Vista town, Benton County.....	26,328	11,729	7,707	5,377	696	819	479	133	133	0
Bellefonte town, Boone County.....	454	188	102	125	19	20	9	0	0	0
Belleville city, Yell County.....	441	149	75	153	41	23	13	0	0	0
Ben Lomond town, Sevier County.....	145	61	33	40	9	2	1	0	0	0
Benton city, Saline County.....	30,188	11,834	6,297	9,316	1,473	1,268	634	493	462	31
Bentonville city, Benton County.....	35,043	13,253	7,059	11,815	1,313	1,603	758	258	179	79
Bergman town, Boone County.....	439	169	104	127	13	26	7	0	0	0
Berryville city, Carroll County.....	5,196	1,963	890	1,664	402	277	154	160	160	0
Bethel Heights city, Benton County.....	2,372	658	430	863	287	134	56	0	0	0
Bigelow town, Perry County.....	315	117	62	102	26	8	6	0	0	0
Big Flat town.....	105	43	25	28	5	4	2	0	0	0
Baxter County (part).....	104	42	25	28	5	4	2	0	0	0
Searcy County (part).....	1	1	0	0	0	0	0	0	0	0
Biggers town, Randolph County.....	347	136	79	88	26	18	9	0	0	0
Birdsong town, Mississippi County.....	41	23	6	8	3	1	1	0	0	0
Black Oak town, Craighead County.....	262	102	57	79	15	9	8	0	0	0
Black Rock city, Lawrence County.....	662	259	139	191	46	27	21	0	0	0
Black Springs town, Montgomery County.....	99	36	23	29	8	3	3	0	0	0
Blevins city, Hempstead County.....	315	110	54	113	19	19	8	0	0	0
Blue Eye town, Carroll County.....	30	14	5	6	3	2	1	0	0	0
Blue Mountain town, Logan County.....	124	42	41	41	13	10	3	0	0	0
Bluff City town, Nevada County.....	124	58	26	26	10	4	3	0	0	0

Table 10.

Household Relationship and Group Quarters Population: 2010—Con.

[For information on confidentiality protection, nonsampling error, and definitions, see Selected Appendixes at <www.census.gov/prod/cen2010/cph-1-a.pdf>]

State County Place	Household population							Group quarters population		
	Total	House- holder	Relationship to householder					Total	Institution- alized population	Non- institution- alized population
			Spouse	Child	Other relatives	Nonrelatives				
						Total	Unmarried partner			
PLACE—Con.										
Blytheville city, Mississippi County.....	15,493	6,242	2,210	4,809	1,396	836	437	127	99	28
Bodcaw town, Nevada County.....	138	57	37	30	10	4	2	0	0	0
Bonanza city, Sebastian County.....	575	231	134	143	48	19	10	0	0	0
Bono city, Craighead County.....	2,131	811	375	723	115	107	66	0	0	0
Booneville city, Logan County.....	3,886	1,579	684	1,153	242	228	103	104	89	15
Bradford city, White County.....	759	322	146	216	45	30	16	0	0	0
Bradley city, Lafayette County.....	628	239	87	193	79	30	18	0	0	0
Branch city, Franklin County.....	367	147	78	103	27	12	5	0	0	0
Briarcliff city, Baxter County.....	236	92	50	75	7	12	5	0	0	0
Brinkley city, Monroe County.....	3,123	1,336	489	922	268	108	58	65	65	0
Brookland city, Craighead County.....	1,642	603	319	544	92	84	45	0	0	0
Bryant city, Saline County.....	16,486	6,733	3,536	4,851	747	619	286	202	192	10
Buckner city, Lafayette County.....	275	105	45	85	27	13	4	0	0	0
Bull Shoals city, Marion County.....	1,950	1,002	508	274	64	102	61	0	0	0
Burdette town, Mississippi County.....	191	74	41	55	12	9	8	0	0	0
Cabot city, Lonoke County.....	23,599	8,599	5,073	8,062	943	922	451	177	159	18
Caddo Valley town, Clark County.....	635	261	109	188	25	52	20	0	0	0
Caldwell town, St. Francis County.....	555	223	112	144	56	20	11	0	0	0
Cale town, Nevada County.....	79	32	17	22	2	6	3	0	0	0
Calico Rock city, Izard County.....	928	454	191	209	34	40	24	617	617	0
Calion city, Union County.....	494	213	98	129	36	18	11	0	0	0
Camden city, Ouachita County.....	11,875	5,151	1,786	3,445	995	498	275	308	295	13
Cammack Village city, Pulaski County.....	768	371	156	194	19	28	13	0	0	0
Campbell Station city, Jackson County.....	255	95	58	72	20	10	6	0	0	0
Caraway city, Craighead County.....	1,279	521	251	379	62	66	34	0	0	0
Carlisle city, Lonoke County.....	2,150	937	434	603	108	68	36	64	64	0
Carthage city, Dallas County.....	343	144	48	101	38	12	9	0	0	0
Casa town, Perry County.....	171	69	30	48	12	12	7	0	0	0
Cash town, Craighead County.....	342	134	65	98	23	22	6	0	0	0
Caulksville town, Logan County.....	213	93	52	47	11	10	7	0	0	0
Cave City city.....	1,840	751	368	571	75	75	37	64	64	0
Independence County (part).....	162	55	37	63	1	6	2	0	0	0
Sharp County (part).....	1,678	696	331	508	74	69	35	64	64	0
Cave Springs city, Benton County.....	1,729	613	432	580	53	51	26	0	0	0
Cedarville city, Crawford County.....	1,394	495	330	440	82	47	23	0	0	0
Center Ridge CDP, Conway County.....	388	150	88	118	23	9	5	0	0	0
Centerton city, Benton County.....	9,502	3,319	1,939	3,445	359	440	278	13	0	13
Central City town, Sebastian County.....	502	216	111	118	47	10	1	0	0	0
Charleston city, Franklin County.....	2,399	954	522	749	100	74	40	95	95	0
Cherokee City CDP, Benton County.....	72	34	14	13	3	8	4	0	0	0
Cherokee Village city.....	4,671	2,190	1,129	934	219	199	112	0	0	0
Fulton County (part).....	793	371	201	145	41	35	17	0	0	0
Sharp County (part).....	3,878	1,819	928	789	178	164	95	0	0	0
Cherry Valley city, Cross County.....	651	247	125	186	57	36	16	0	0	0
Chester town, Crawford County.....	159	55	30	42	22	10	6	0	0	0
Chidester city, Ouachita County.....	287	141	51	61	25	9	2	0	0	0
Clarendon city, Monroe County.....	1,645	737	298	417	115	78	32	19	19	0
Clarkedale city, Crittenden County.....	371	126	90	121	34	0	0	0	0	0
Clarksville city, Johnson County.....	8,679	3,462	1,483	2,676	562	496	238	499	116	383
Clinton city, Van Buren County.....	2,448	1,070	497	638	126	117	64	154	145	9
Coal Hill city, Johnson County.....	1,012	420	209	265	62	56	21	0	0	0
College City city, Lawrence County.....	173	70	45	47	3	8	3	282	0	282
College Station CDP, Pulaski County.....	542	236	49	141	84	32	17	58	58	0
Colt city, St. Francis County.....	378	173	74	85	27	19	14	0	0	0
Concord town, Cleburne County.....	244	98	57	59	24	6	5	0	0	0
Conway city, Faulkner County.....	54,870	22,399	9,670	15,023	2,374	5,404	1,472	4,038	1,118	2,920
Corinth town, Yell County.....	70	21	15	31	3	0	0	0	0	0
Corning city, Clay County.....	3,377	1,451	681	917	170	158	75	0	0	0
Cotter city, Baxter County.....	970	449	218	217	33	53	23	0	0	0
Cotton Plant city, Woodruff County.....	649	316	80	172	60	21	16	0	0	0
Cove town, Polk County.....	382	149	74	117	24	18	11	0	0	0
Coy town, Lonoke County.....	96	39	22	20	11	4	3	0	0	0
Crawfordsville town, Crittenden County.....	479	194	95	144	33	13	5	0	0	0
Crossett city, Ashley County.....	5,446	2,274	1,025	1,543	408	196	108	61	61	0
Cushman city, Independence County.....	452	188	104	117	29	14	7	0	0	0
Daisy town, Pike County.....	115	48	24	25	13	5	4	0	0	0
Damascus town.....	382	154	84	117	8	19	9	0	0	0
Faulkner County (part).....	132	53	33	41	2	3	3	0	0	0
Van Buren County (part).....	250	101	51	76	6	16	6	0	0	0

Table 10.

Household Relationship and Group Quarters Population: 2010—Con.

[For information on confidentiality protection, nonsampling error, and definitions, see Selected Appendixes at <www.census.gov/prod/cen2010/cph-1-a.pdf>]

State County Place	Household population							Group quarters population		
	Total	House- holder	Relationship to householder					Total	Institution- alized population	Non- institution- alized population
			Spouse	Child	Other relatives	Nonrelatives				
						Total	Unmarried partner			
PLACE—Con.										
Danville city, Yell County.....	2,288	725	346	845	222	150	64	121	121	0
Dardanelle city, Yell County.....	4,602	1,680	712	1,466	426	318	138	143	121	22
Datto town, Clay County.....	100	40	13	38	3	6	4	0	0	0
Decatur city, Benton County.....	1,653	576	264	546	122	145	54	46	46	0
Delaplaine town, Greene County.....	116	42	21	42	7	4	1	0	0	0
Delight city, Pike County.....	279	135	58	68	8	10	5	0	0	0
Dell town, Mississippi County.....	223	97	47	66	9	4	2	0	0	0
Dennard CDP, Van Buren County.....	530	220	112	139	25	34	24	0	0	0
Denning town, Franklin County.....	314	117	60	86	34	17	5	0	0	0
De Queen city, Sevier County.....	6,421	2,035	984	2,366	688	348	134	173	173	0
Dermott city, Chicot County.....	2,262	939	282	625	324	92	61	54	54	0
Des Arc city, Prairie County.....	1,643	714	316	429	132	52	28	74	74	0
De Valls Bluff city, Prairie County.....	619	295	96	160	44	24	13	0	0	0
DeWitt city, Arkansas County.....	3,137	1,366	559	869	215	128	73	155	155	0
Diamond City city, Boone County.....	782	375	203	153	21	30	21	0	0	0
Diaz city, Jackson County.....	1,318	493	231	406	127	61	40	0	0	0
Dierks city, Howard County.....	1,093	440	225	324	67	37	25	40	40	0
Donaldson town, Hot Spring County.....	301	128	60	95	12	6	5	0	0	0
Dover city, Pope County.....	1,378	589	249	383	69	88	42	0	0	0
Dumas city, Desha County.....	4,706	1,893	717	1,538	382	176	100	0	0	0
Dyer city, Crawford County.....	876	317	192	263	61	43	23	0	0	0
Dyess town, Mississippi County.....	410	138	78	150	31	13	8	0	0	0
Earle city, Crittenden County.....	2,414	859	263	860	329	103	47	0	0	0
East Camden town, Ouachita County.....	912	366	117	288	70	71	35	19	0	19
East End CDP, Saline County.....	6,994	2,592	1,607	2,097	427	271	130	4	0	4
Edmondson town, Crittenden County.....	427	150	51	160	47	19	12	0	0	0
Egypt town, Craighead County.....	112	42	24	30	12	4	2	0	0	0
Elaine city, Phillips County.....	636	245	74	228	68	21	16	0	0	0
El Dorado city, Union County.....	18,546	7,719	2,943	5,513	1,529	842	419	338	268	70
Elkins city, Washington County.....	2,648	983	553	854	130	128	67	0	0	0
Elm Springs city.....	1,535	527	379	483	106	40	25	0	0	0
Benton County (part).....	38	11	9	15	1	2	2	0	0	0
Washington County (part).....	1,497	516	370	468	105	38	23	0	0	0
Emerson town, Columbia County.....	368	132	72	134	18	12	8	0	0	0
Emmet city.....	518	208	94	134	60	22	14	0	0	0
Hempstead County (part).....	43	17	10	4	10	2	2	0	0	0
Nevada County (part).....	475	191	84	130	50	20	12	0	0	0
England city, Lonoke County.....	2,758	1,155	460	814	208	121	64	67	67	0
Enola town, Faulkner County.....	338	126	73	111	14	14	7	0	0	0
Etowah town, Mississippi County.....	351	133	72	102	32	12	7	0	0	0
Eudora city, Chicot County.....	2,269	909	249	765	248	98	52	0	0	0
Eureka Springs city, Carroll County.....	2,014	1,069	354	337	98	156	94	59	59	0
Evering Shade city, Sharp County.....	432	178	88	117	33	16	15	0	0	0
Everton town, Boone County.....	133	50	20	36	9	18	8	0	0	0
Fairfield Bay city.....	2,303	1,260	621	273	63	86	49	35	35	0
Cleburne County (part).....	183	97	71	12	1	2	2	0	0	0
Van Buren County (part).....	2,120	1,163	550	261	62	84	47	35	35	0
Fargo town, Monroe County.....	98	42	15	32	7	2	2	0	0	0
Farmington city, Washington County.....	5,974	2,221	1,185	2,011	281	276	142	0	0	0
Fayetteville city, Washington County.....	66,762	30,726	10,380	14,985	2,587	8,084	2,240	6,818	1,124	5,694
Felsenthal town, Union County.....	150	75	31	28	11	5	3	0	0	0
Fifty-Six city, Stone County.....	173	75	36	36	19	7	3	0	0	0
Fisher city, Poinsett County.....	223	96	45	62	13	7	7	0	0	0
Flippin city, Marion County.....	1,355	596	244	366	79	70	44	0	0	0
Fordyce city, Dallas County.....	3,911	1,628	656	1,123	333	171	98	389	389	0
Foreman city, Little River County.....	1,011	441	175	271	87	37	26	0	0	0
Forrest City city, St. Francis County.....	11,287	4,396	1,311	4,074	1,006	500	289	4,084	4,041	43
Fort Smith city, Sebastian County.....	84,279	34,352	14,522	24,606	5,700	5,099	2,507	1,930	1,083	847
Fouke city, Miller County.....	859	311	152	309	45	42	27	0	0	0
Fountain Hill town, Ashley County.....	175	69	32	57	11	6	2	0	0	0
Fountain Lake town, Garland County.....	503	200	117	134	32	20	14	0	0	0
Fourche town, Perry County.....	62	25	16	16	3	2	0	0	0	0
Franklin town, Izard County.....	198	89	44	41	12	12	7	0	0	0
Fredonia (Biscoe) town, Prairie County.....	363	143	71	101	35	13	8	0	0	0
Friendship town, Hot Spring County.....	176	76	41	47	9	3	1	0	0	0
Fulton town, Hempstead County.....	201	89	35	45	23	9	6	0	0	0
Garfield town, Benton County.....	502	193	118	137	42	12	5	0	0	0
Garland town, Miller County.....	242	105	37	66	22	12	8	0	0	0

Table 10.

Household Relationship and Group Quarters Population: 2010—Con.

[For information on confidentiality protection, nonsampling error, and definitions, see Selected Appendixes at <www.census.gov/prod/cen2010/cph-1-a.pdf>]

State County Place	Household population							Group quarters population		
	Total	House- holder	Relationship to householder					Total	Institution- alized population	Non- institution- alized population
			Spouse	Child	Other relatives	Nonrelatives				
						Total	Unmarried partner			
PLACE—Con.										
Garner town, White County.....	284	97	50	98	28	11	5	0	0	0
Gassville city, Baxter County.....	1,982	808	413	589	86	86	46	96	74	22
Gateway town, Benton County.....	405	150	91	120	25	19	7	0	0	0
Gentry city, Benton County.....	3,158	1,153	588	1,084	190	143	72	0	0	0
Georgetown town, White County.....	124	50	25	26	7	16	4	0	0	0
Gibson CDP, Pulaski County.....	3,543	1,293	776	1,102	233	139	63	0	0	0
Gilbert town, Searcy County.....	28	14	7	4	3	0	0	0	0	0
Gillett city, Arkansas County.....	691	312	145	172	32	30	20	0	0	0
Gillham town, Sevier County.....	160	68	35	43	9	5	4	0	0	0
Gilmore city, Crittenden County.....	188	64	31	55	31	7	4	0	0	0
Glenwood city.....	2,173	861	413	679	128	92	43	55	55	0
Montgomery County (part).....	42	16	11	12	2	1	1	0	0	0
Pike County (part).....	2,131	845	402	667	126	91	42	55	55	0
Goshen town, Washington County.....	1,071	389	277	332	48	25	14	0	0	0
Gosnell city, Mississippi County.....	3,548	1,238	568	1,305	278	159	102	0	0	0
Gould city, Lincoln County.....	837	370	102	220	111	111	11	0	0	0
Grady city, Lincoln County.....	449	169	72	140	51	17	12	0	0	0
Grannis city, Polk County.....	554	196	115	185	33	25	12	0	0	0
Gravette city, Benton County.....	2,325	856	415	808	149	97	53	0	0	0
Greenbrier city, Faulkner County.....	4,706	1,731	990	1,546	236	203	100	0	0	0
Green Forest city, Carroll County.....	2,761	983	431	896	254	197	92	0	0	0
Greenland city, Washington County.....	1,259	452	260	393	81	73	33	0	0	0
Greenway city, Clay County.....	209	89	40	48	20	12	10	0	0	0
Greenwood city, Sebastian County.....	8,860	3,300	1,899	2,998	350	313	144	92	92	0
Greers Ferry city, Cleburne County.....	891	416	216	185	30	44	27	0	0	0
Griffithville town, White County.....	225	93	48	59	16	9	5	0	0	0
Grubbs city, Jackson County.....	386	171	84	102	18	11	9	0	0	0
Guion town, Izard County.....	86	37	19	16	10	4	1	0	0	0
Gum Springs town, Clark County.....	120	55	24	24	13	4	1	0	0	0
Gurdon city, Clark County.....	2,212	875	354	687	193	103	45	0	0	0
Guy city, Faulkner County.....	708	263	169	224	27	25	14	0	0	0
Hackett city, Sebastian County.....	812	310	145	255	66	36	27	0	0	0
Hagarville CDP, Johnson County.....	129	55	34	27	10	3	2	0	0	0
Hamburg city, Ashley County.....	2,807	1,096	522	864	237	88	45	50	22	28
Hampton city, Calhoun County.....	1,297	573	226	343	116	39	26	27	27	0
Hardy city.....	772	386	137	156	57	36	18	0	0	0
Fulton County (part).....	42	19	10	8	2	3	1	0	0	0
Sharp County (part).....	730	367	127	148	55	33	17	0	0	0
Harrell town, Calhoun County.....	254	119	40	69	17	9	4	0	0	0
Harrisburg city, Poinsett County.....	2,134	851	381	635	172	95	47	154	154	0
Harrison city, Boone County.....	12,594	5,597	2,413	3,323	633	628	316	349	263	86
Hartford city, Sebastian County.....	642	254	129	168	43	48	26	0	0	0
Hartman city, Johnson County.....	519	204	95	160	33	27	15	0	0	0
Haskell city, Saline County.....	3,461	1,214	724	1,166	203	154	73	529	248	281
Hatfield town, Polk County.....	413	162	92	122	23	14	6	0	0	0
Havana city, Yell County.....	375	131	74	106	52	12	5	0	0	0
Haynes town, Lee County.....	150	57	22	38	25	8	3	0	0	0
Hazen city, Prairie County.....	1,411	599	291	377	91	53	25	57	57	0
Heber Springs city, Cleburne County.....	7,013	3,067	1,414	1,796	366	370	194	152	147	5
Hector town, Pope County.....	450	172	94	144	31	9	6	0	0	0
Helena-West Helena city, Phillips County.....	12,036	4,676	1,344	4,109	1,368	539	293	246	170	76
Hensley CDP, Pulaski County.....	139	62	21	33	17	6	4	0	0	0
Hermitage town, Bradley County.....	777	272	96	315	69	25	16	53	53	0
Hickory Ridge city, Cross County.....	272	125	68	60	9	10	4	0	0	0
Higden town, Cleburne County.....	120	58	32	17	10	3	2	0	0	0
Higginson town, White County.....	621	224	131	189	48	29	15	0	0	0
Highfill town, Benton County.....	583	234	134	142	40	33	16	0	0	0
Highland city, Sharp County.....	1,045	404	240	295	71	35	20	0	0	0
Hindsville town, Madison County.....	61	26	16	11	5	3	1	0	0	0
Hiwasse CDP, Benton County.....	497	180	106	153	21	37	20	0	0	0
Holiday Island CDP, Carroll County.....	2,373	1,226	692	303	65	87	59	0	0	0
Holland city, Faulkner County.....	557	220	133	136	42	26	16	0	0	0
Holly Grove city, Monroe County.....	602	239	53	191	96	23	12	0	0	0
Hope city, Hempstead County.....	9,809	3,760	1,371	3,234	963	481	240	286	231	55
Horatio city, Sevier County.....	1,044	375	165	385	69	50	27	0	0	0
Horseshoe Bend city.....	2,142	1,072	539	362	95	74	30	42	42	0
Fulton County (part).....	17	5	4	7	0	1	0	0	0	0
Izard County (part).....	2,117	1,065	533	351	95	73	30	42	42	0
Sharp County (part).....	8	2	2	4	0	0	0	0	0	0

Table 10.

Household Relationship and Group Quarters Population: 2010—Con.

[For information on confidentiality protection, nonsampling error, and definitions, see Selected Appendixes at <www.census.gov/prod/cen2010/cph-1-a.pdf>]

State County Place	Household population							Group quarters population		
	Total	House- holder	Relationship to householder					Total	Institution- alized population	Non- institution- alized population
			Spouse	Child	Other relatives	Nonrelatives				
						Total	Unmarried partner			
PLACE—Con.										
Horseshoe Lake town, Crittenden County.....	292	146	62	54	13	17	11	0	0	0
Hot Springs city, Garland County.....	33,501	15,575	5,601	7,971	2,213	2,141	997	1,692	1,127	565
Hot Springs Village CDP.....	12,751	6,593	4,450	1,109	296	303	161	56	32	24
Garland County (part).....	6,737	3,470	2,045	827	210	185	99	24	0	24
Saline County (part).....	6,014	3,123	2,405	282	86	118	62	32	32	0
Houston town, Perry County.....	173	80	35	42	11	5	4	0	0	0
Hoxie city, Lawrence County.....	2,779	1,118	514	856	164	127	71	1	0	1
Hughes city, St. Francis County.....	1,440	591	181	474	144	50	37	1	0	1
Humnoke city, Lonoke County.....	284	112	50	79	24	19	14	0	0	0
Humphrey city.....	557	252	100	138	41	26	18	0	0	0
Arkansas County (part).....	249	121	42	54	21	11	6	0	0	0
Jefferson County (part).....	308	131	58	84	20	15	12	0	0	0
Hunter town, Woodruff County.....	105	50	23	22	4	6	6	0	0	0
Huntington city, Sebastian County.....	635	266	132	172	32	33	17	0	0	0
Huntsville city, Madison County.....	2,267	888	380	765	117	117	60	79	79	0
Huttig city, Union County.....	597	243	102	158	72	22	14	0	0	0
Imboden town, Lawrence County.....	677	294	132	196	34	21	14	0	0	0
Jacksonport town, Jackson County.....	212	90	43	48	20	11	4	0	0	0
Jacksonville city, Pulaski County.....	27,517	10,936	4,812	8,663	1,634	1,472	706	847	100	747
Jasper city, Newton County.....	415	224	71	89	19	12	9	51	51	0
Jennette town.....	115	51	19	30	12	3	3	0	0	0
Crittenden County (part).....	115	51	19	30	12	3	3	0	0	0
St. Francis County (part).....	0	0	0	0	0	0	0	0	0	0
Jericho town, Crittenden County.....	119	47	14	29	27	2	1	0	0	0
Jerome town, Drew County.....	39	14	10	11	3	1	0	0	0	0
Johnson city, Washington County.....	3,349	1,394	646	874	156	279	131	5	0	5
Joiner city, Mississippi County.....	576	249	68	149	84	26	14	0	0	0
Jonesboro city, Craighead County.....	63,851	26,111	11,479	18,457	3,607	4,197	1,623	3,412	1,238	2,174
Judsonia city, White County.....	1,922	780	377	544	119	102	53	97	97	0
Junction City city, Union County.....	581	241	97	187	43	13	12	0	0	0
Keiser city, Mississippi County.....	759	285	152	222	70	30	16	0	0	0
Kensett city, White County.....	1,648	667	274	462	173	72	43	0	0	0
Keo town, Lonoke County.....	256	104	52	73	15	12	8	0	0	0
Kibler city, Crawford County.....	961	375	224	251	67	44	20	0	0	0
Kingsland city, Cleveland County.....	447	189	76	136	29	17	9	0	0	0
Kirby CDP, Pike County.....	786	308	189	225	41	23	14	0	0	0
Knobel city, Clay County.....	287	105	54	74	43	11	7	0	0	0
Knoxville town, Johnson County.....	731	288	157	198	50	38	23	0	0	0
Lafe town, Greene County.....	458	160	101	138	48	11	7	0	0	0
LaGrange town, Lee County.....	89	39	10	23	11	6	5	0	0	0
Lake City city, Craighead County.....	2,020	788	409	630	121	72	45	62	62	0
Lake Hamilton CDP, Garland County.....	2,135	1,021	466	436	69	143	85	0	0	0
Lakeview city, Baxter County.....	741	380	234	74	28	25	20	0	0	0
Lake View city, Phillips County.....	443	163	41	167	53	19	10	0	0	0
Lake Village city, Chicot County.....	2,480	1,055	340	725	255	105	57	95	68	27
Lamar city, Johnson County.....	1,546	639	297	427	77	106	62	59	59	0
Landmark CDP, Pulaski County.....	3,555	1,413	732	896	329	185	88	0	0	0
Lavaca city, Sebastian County.....	2,289	848	502	750	100	89	43	0	0	0
Leachville city, Mississippi County.....	1,993	778	385	592	138	100	48	0	0	0
Lead Hill town, Boone County.....	271	111	52	76	16	16	9	0	0	0
Leola town, Grant County.....	501	179	96	171	23	32	9	0	0	0
Lepanto city, Poinsett County.....	1,893	776	328	549	154	86	52	0	0	0
Leslie city, Searcy County.....	441	212	67	120	19	23	11	0	0	0
Letona town, White County.....	255	105	50	61	23	16	7	0	0	0
Lewisville city, Lafayette County.....	1,251	516	206	365	118	46	22	29	29	0
Lexa town, Phillips County.....	286	118	54	85	24	5	2	0	0	0
Lincoln city, Washington County.....	2,249	878	439	669	119	144	64	0	0	0
Little Flock city, Benton County.....	2,558	1,126	498	657	93	184	90	27	15	12
Little Rock city, Pulaski County.....	188,981	82,018	29,978	53,154	12,575	11,256	4,608	4,543	2,781	1,762
Lockesburg city, Sevier County.....	739	296	146	234	23	40	17	0	0	0
London city, Pope County.....	1,039	403	210	290	59	77	41	0	0	0
Lonoke city, Lonoke County.....	3,998	1,595	749	1,231	284	139	69	247	247	0
Lonsdale town, Garland County.....	94	37	25	22	2	8	4	0	0	0
Lost Bridge Village CDP, Benton County.....	434	205	139	65	12	13	7	0	0	0
Louann town, Ouachita County.....	164	62	34	47	14	7	3	0	0	0
Lowell city, Benton County.....	7,327	2,677	1,496	2,390	426	338	167	0	0	0
Luxora city, Mississippi County.....	1,178	429	130	426	147	46	29	0	0	0
Lynn town, Lawrence County.....	288	121	66	80	12	9	3	0	0	0
McAlmont CDP, Pulaski County.....	1,873	705	195	630	238	105	41	0	0	0

Table 10.

Household Relationship and Group Quarters Population: 2010—Con.

[For information on confidentiality protection, nonsampling error, and definitions, see Selected Appendixes at <www.census.gov/prod/cen2010/cph-1-a.pdf>]

State County Place	Household population							Group quarters population		
	Total	House- holder	Relationship to householder					Total	Institution- alized population	Non- institution- alized population
			Spouse	Child	Other relatives	Nonrelatives				
						Total	Unmarried partner			
PLACE—Con.										
McCaskill town, Hempstead County.....	96	34	16	35	8	3	1	0	0	0
McCrory city, Woodruff County.....	1,631	718	283	434	116	80	45	98	98	0
McDougal town, Clay County.....	186	77	46	47	10	6	3	0	0	0
McGehee city, Desha County.....	4,163	1,722	664	1,264	366	147	93	56	56	0
McNab town, Hempstead County.....	68	29	15	17	5	2	2	0	0	0
McNeil city, Columbia County.....	516	197	82	158	54	25	11	0	0	0
McRae city, White County.....	682	288	129	204	30	31	18	0	0	0
Madison city, St. Francis County.....	769	294	96	247	98	34	25	0	0	0
Magazine city, Logan County.....	847	307	153	257	97	33	18	0	0	0
Magness town, Independence County.....	202	75	38	56	24	9	2	0	0	0
Magnet Cove town, Hot Spring County.....	5	2	1	2	0	0	0	0	0	0
Magnolia city, Columbia County.....	10,371	4,542	1,594	2,833	739	663	248	1,206	274	932
Malvern city, Hot Spring County.....	8,824	3,745	1,416	2,484	702	477	236	1,494	1,494	0
Mammoth Spring city, Fulton County.....	977	460	198	227	58	34	17	0	0	0
Manila city, Mississippi County.....	3,285	1,288	648	983	211	155	86	57	57	0
Mansfield city.....	1,139	447	227	336	67	62	31	0	0	0
Scott County (part).....	416	164	71	125	25	31	14	0	0	0
Sebastian County (part).....	723	283	156	211	42	31	17	0	0	0
Marianna city, Lee County.....	4,049	1,664	462	1,271	505	147	84	66	66	0
Marie town, Mississippi County.....	84	33	13	22	12	4	1	0	0	0
Marion city, Crittenden County.....	12,252	4,580	2,469	4,074	692	437	248	93	80	13
Marked Tree city, Poinsett County.....	2,434	1,028	378	722	222	84	52	132	96	36
Marmaduke city, Greene County.....	1,111	444	205	339	58	65	33	0	0	0
Marshall city, Searcy County.....	1,284	602	254	296	71	61	22	71	71	0
Marvell city, Phillips County.....	1,186	513	156	371	92	54	34	0	0	0
Maumelle city, Pulaski County.....	17,163	6,931	4,186	5,014	498	534	279	0	0	0
Mayflower city, Faulkner County.....	2,234	947	476	565	122	124	57	0	0	0
Maynard town, Randolph County.....	426	187	88	107	26	18	9	0	0	0
Maysville CDP, Benton County.....	130	49	32	43	4	2	2	0	0	0
Melbourne city, Izard County.....	1,750	787	347	480	65	71	41	98	90	8
Mena city, Polk County.....	5,582	2,505	1,126	1,464	239	248	124	155	146	9
Menifee town, Conway County.....	302	115	50	92	37	8	7	0	0	0
Midland town, Sebastian County.....	325	120	67	93	27	18	5	0	0	0
Midway CDP, Baxter County.....	1,084	499	238	223	45	79	45	0	0	0
Midway town, Hot Spring County.....	389	153	93	112	21	10	7	0	0	0
Mineral Springs city, Howard County.....	1,208	448	189	417	96	58	33	0	0	0
Minturn town, Lawrence County.....	109	46	18	34	5	6	4	0	0	0
Mitchellville city, Desha County.....	360	153	46	99	45	17	6	0	0	0
Monette city, Craighead County.....	1,433	633	304	379	66	51	25	68	68	0
Monticello city, Drew County.....	8,682	3,697	1,392	2,485	596	512	216	785	317	468
Montrose city, Ashley County.....	354	154	57	88	41	14	11	0	0	0
Moorefield town, Independence County.....	137	63	38	34	1	1	0	0	0	0
Moro town, Lee County.....	216	92	48	58	14	4	3	0	0	0
Morrilton city, Conway County.....	6,481	2,759	1,138	1,873	402	309	166	286	249	37
Morrison Bluff town, Logan County.....	64	26	14	22	1	1	1	0	0	0
Mountainburg city, Crawford County.....	631	270	113	199	23	26	19	0	0	0
Mountain Home city, Baxter County.....	12,005	5,877	2,500	2,666	413	549	312	443	293	150
Mountain Pine city, Garland County.....	770	315	123	223	65	44	21	0	0	0
Mountain View city, Stone County.....	2,598	1,287	548	540	119	104	50	150	135	15
Mount Ida city, Montgomery County.....	966	458	193	238	42	35	16	110	110	0
Mount Pleasant town, Izard County.....	414	180	92	106	23	13	7	0	0	0
Mount Vernon town, Faulkner County.....	145	58	37	42	2	6	3	0	0	0
Mulberry city, Crawford County.....	1,615	671	346	450	68	80	48	40	0	40
Murfreesboro city, Pike County.....	1,534	654	293	416	84	87	42	107	107	0
Nashville city, Howard County.....	4,486	1,773	713	1,419	372	209	95	141	134	7
Natural Steps CDP, Pulaski County.....	426	167	117	105	26	11	4	0	0	0
Newark city, Independence County.....	1,176	486	230	337	69	54	34	0	0	0
New Blaine CDP, Logan County.....	174	71	36	51	5	11	6	0	0	0
New Edinburg CDP, Cleveland County.....	127	54	29	33	8	3	1	0	0	0
Newport city, Jackson County.....	5,879	2,627	959	1,575	431	287	165	2,000	1,987	13
Nimmons town, Clay County.....	69	37	12	12	3	5	2	0	0	0
Nortfork city, Baxter County.....	511	225	126	114	29	17	12	0	0	0
Norman town, Montgomery County.....	378	168	67	90	32	21	12	0	0	0
Norphet city, Union County.....	844	320	180	249	48	47	23	0	0	0
North Crossett CDP, Ashley County.....	3,119	1,276	654	859	206	124	65	0	0	0
North Little Rock city, Pulaski County.....	61,434	26,530	9,277	17,244	4,623	3,760	1,781	870	638	232
Oak Grove town, Carroll County.....	369	153	83	97	24	12	6	0	0	0
Oak Grove Heights town, Greene County.....	889	312	190	279	53	55	23	0	0	0
Oakhaven town, Hempstead County.....	63	23	9	23	2	6	2	0	0	0
Oden town, Montgomery County.....	232	87	58	67	15	5	4	0	0	0
Ogden city, Little River County.....	180	79	42	42	7	10	6	0	0	0
Oil Trough town, Independence County.....	235	97	45	73	11	9	6	25	21	4

Table 10.

Household Relationship and Group Quarters Population: 2010—Con.

[For information on confidentiality protection, nonsampling error, and definitions, see Selected Appendixes at <www.census.gov/prod/cen2010/cph-1-a.pdf>]

State County Place	Household population							Group quarters population		
	Total	House- holder	Relationship to householder					Total	Institution- alized population	Non- institution- alized population
			Spouse	Child	Other relatives	Nonrelatives				
						Total	Unmarried partner			
PLACE—Con.										
O'Kean town, Randolph County.....	194	80	47	49	10	8	7	0	0	0
Okolona town, Clark County.....	147	65	36	37	3	6	2	0	0	0
Ola city, Yell County.....	1,222	471	182	402	98	69	40	59	52	7
Omaha town, Boone County.....	169	74	30	52	7	6	6	0	0	0
Oppelo city, Conway County.....	781	282	174	265	40	20	12	0	0	0
Osceola city, Mississippi County.....	7,470	2,950	1,070	2,476	633	341	172	287	287	0
Oxford city, Izard County.....	670	273	159	170	39	29	20	0	0	0
Ozan town, Hempstead County.....	85	40	18	18	7	2	1	0	0	0
Ozark city, Franklin County.....	3,543	1,476	639	1,058	195	175	90	141	123	18
Palestine city, St. Francis County.....	681	278	118	203	59	23	12	0	0	0
Pangburn city, White County.....	601	259	118	173	26	25	10	0	0	0
Paragould city, Greene County.....	25,563	10,288	5,013	7,490	1,359	1,413	735	550	391	159
Paris city, Logan County.....	3,375	1,473	619	877	243	163	85	157	125	32
Parkdale city, Ashley County.....	277	110	39	86	32	10	5	0	0	0
Parkin city, Cross County.....	1,105	453	154	300	141	57	28	0	0	0
Patmos town, Hempstead County.....	64	26	17	15	2	4	0	0	0	0
Patterson city, Woodruff County.....	452	185	78	144	34	11	8	0	0	0
Peach Orchard city, Clay County.....	135	61	32	28	8	6	4	0	0	0
Pea Ridge city, Benton County.....	4,794	1,709	977	1,622	260	226	124	0	0	0
Perla town, Hot Spring County.....	241	110	33	50	38	10	1	0	0	0
Perry town, Perry County.....	270	108	52	68	29	13	8	0	0	0
Perrytown town, Hempstead County.....	272	120	51	82	12	7	4	0	0	0
Perryville city, Perry County.....	1,391	568	256	431	76	60	34	69	69	0
Piggott city, Clay County.....	3,724	1,695	777	972	137	143	83	125	125	0
Pindall town, Searcy County.....	112	45	22	30	3	12	5	0	0	0
Pine Bluff city, Jefferson County.....	45,084	18,071	5,656	14,497	4,652	2,208	1,106	3,999	2,512	1,487
Pineville town, Izard County.....	238	97	57	67	13	4	3	0	0	0
Piney CDP, Garland County.....	4,688	1,905	866	1,247	315	355	183	11	0	11
Plainview city, Yell County.....	608	251	125	157	47	28	13	0	0	0
Pleasant Plains town, Independence County	349	130	73	95	43	8	5	0	0	0
Plumerville city, Conway County.....	826	340	152	222	67	45	20	0	0	0
Pocahontas city, Randolph County.....	6,368	2,744	1,157	1,760	363	344	172	240	229	11
Pollard city, Clay County.....	222	86	47	66	11	12	8	0	0	0
Portia town, Lawrence County.....	427	201	89	87	29	21	10	10	0	10
Portland city, Ashley County.....	430	188	95	120	21	6	5	0	0	0
Pottsville city, Pope County.....	2,838	1,027	630	900	171	110	55	0	0	0
Powhatan town, Lawrence County.....	72	28	17	21	5	1	0	0	0	0
Poyen town, Grant County.....	290	107	62	93	21	7	2	0	0	0
Prairie Creek CDP, Benton County.....	2,066	885	564	456	94	67	37	0	0	0
Prairie Grove city, Washington County.....	4,380	1,658	930	1,390	200	202	93	0	0	0
Prattville town, Grant County.....	305	113	71	94	22	5	2	0	0	0
Prescott city, Nevada County.....	3,139	1,322	470	999	213	135	66	157	148	9
Pyatt town, Marion County.....	221	85	42	70	13	11	8	0	0	0
Quitman city.....	762	325	150	213	53	21	14	0	0	0
Cleburne County (part).....	732	315	142	206	48	21	14	0	0	0
Faulkner County (part).....	30	10	8	7	5	0	0	0	0	0
Ratcliff city, Logan County.....	202	82	46	50	13	11	5	0	0	0
Ravenden town, Lawrence County.....	470	202	95	111	30	32	16	0	0	0
Ravenden Springs town, Randolph County..	118	56	27	21	11	3	2	0	0	0
Reader CDP.....	66	23	13	27	1	2	2	0	0	0
Nevada County (part).....	17	5	2	8	1	1	1	0	0	0
Ouachita County (part).....	49	18	11	19	0	1	1	0	0	0
Rector city, Clay County.....	1,977	851	403	524	115	84	51	0	0	0
Redfield city, Jefferson County.....	1,297	525	274	375	70	53	27	0	0	0
Reed town, Desha County.....	141	59	17	26	31	8	5	0	0	0
Reyno city, Randolph County.....	456	185	89	129	24	29	14	0	0	0
Rison city, Cleveland County.....	1,292	490	211	452	105	34	18	52	52	0
Rockport city, Hot Spring County.....	755	320	171	167	64	33	13	0	0	0
Rockwell CDP, Garland County.....	3,780	1,584	912	972	158	154	77	0	0	0
Roe town, Monroe County.....	114	42	30	27	10	5	4	0	0	0
Rogers city, Benton County.....	55,514	19,675	10,670	18,820	3,717	2,632	1,283	450	312	138
Roland CDP, Pulaski County.....	746	300	178	198	49	21	5	0	0	0
Rondo town, Lee County.....	198	97	37	40	22	2	1	0	0	0
Rose Bud town, White County.....	482	191	105	136	22	28	17	0	0	0
Rosston town, Nevada County.....	261	114	44	79	16	8	5	0	0	0
Rudy town, Crawford County.....	61	23	14	17	5	2	1	0	0	0
Russell town, White County.....	216	96	39	59	13	9	3	0	0	0
Russellville city, Pope County.....	24,669	10,318	4,368	6,850	1,353	1,780	686	3,251	448	2,803

Table 10.

Household Relationship and Group Quarters Population: 2010—Con.

[For information on confidentiality protection, nonsampling error, and definitions, see Selected Appendixes at <www.census.gov/prod/cen2010/cph-1-a.pdf>]

State County Place	Household population							Group quarters population		
	Total	House- holder	Relationship to householder					Total	Institution- alized population	Non- institution- alized population
			Spouse	Child	Other relatives	Nonrelatives				
						Total	Unmarried partner			
PLACE—Con.										
Rye CDP, Cleveland County.....	146	66	35	36	4	5	3	0	0	0
St. Charles town, Arkansas County.....	230	110	56	48	9	7	5	0	0	0
St. Francis city, Clay County.....	250	105	49	70	15	11	7	0	0	0
St. Joe town, Searcy County.....	132	59	22	38	6	7	2	0	0	0
St. Paul town, Madison County.....	113	52	26	25	1	9	6	0	0	0
Salem city, Fulton County.....	1,550	712	289	406	84	59	31	85	75	10
Salem CDP, Saline County.....	2,607	983	627	698	195	104	51	0	0	0
Salesville city, Baxter County.....	450	208	93	99	31	19	7	0	0	0
Scott CDP.....	72	27	17	15	9	4	2	0	0	0
Lonoke County (part).....	22	9	6	4	0	3	2	0	0	0
Pulaski County (part).....	50	18	11	11	9	1	0	0	0	0
Scranton city, Logan County.....	224	89	42	64	12	17	11	0	0	0
Searcy city, White County.....	19,858	8,507	3,980	5,271	877	1,223	399	3,000	314	2,686
Sedgwick town, Lawrence County.....	152	63	36	34	17	2	1	0	0	0
Shannon Hills city, Saline County.....	3,143	1,178	647	978	201	139	66	0	0	0
Sheridan city, Grant County.....	4,460	1,814	888	1,335	234	189	102	143	143	0
Sherrill town, Jefferson County.....	84	37	16	18	12	1	1	0	0	0
Sherwood city, Pulaski County.....	29,438	12,207	6,175	8,424	1,400	1,232	594	85	85	0
Shirley town, Van Buren County.....	291	132	69	67	15	8	8	0	0	0
Sidney town, Sharp County.....	181	73	41	46	11	10	5	0	0	0
Siloam Springs city, Benton County.....	14,034	5,138	2,638	4,497	795	966	330	1,005	100	905
Smackover city, Union County.....	1,865	771	366	533	122	73	40	0	0	0
Smithville town, Lawrence County.....	78	32	19	19	0	8	2	0	0	0
South Lead Hill town, Boone County.....	102	38	17	37	6	4	1	0	0	0
Sparkman city, Dallas County.....	427	202	81	101	26	17	14	0	0	0
Springdale city.....	68,967	22,805	12,088	24,073	6,131	3,870	1,740	830	678	152
Benton County (part).....	5,926	1,945	1,285	2,114	317	265	130	128	83	45
Washington County (part).....	63,041	20,860	10,803	21,959	5,814	3,605	1,610	702	595	107
Springtown town, Benton County.....	87	34	15	22	11	5	4	0	0	0
Stamps city, Lafayette County.....	1,642	700	223	490	171	58	36	51	51	0
Star City city, Lincoln County.....	2,117	846	368	680	145	78	44	157	157	0
Staves CDP, Cleveland County.....	116	52	32	21	7	4	1	0	0	0
Stephens city, Ouachita County.....	891	374	136	234	105	42	20	0	0	0
Strawberry town, Lawrence County.....	302	133	67	82	12	8	5	0	0	0
Strong city, Union County.....	558	240	78	152	54	34	14	0	0	0
Stuttgart city, Arkansas County.....	9,234	3,866	1,573	2,599	693	503	259	92	77	15
Subiaco town, Logan County.....	400	158	93	110	26	13	6	172	0	172
Success town, Clay County.....	149	64	28	36	11	10	7	0	0	0
Sulphur Rock town, Independence County.....	456	193	82	123	31	27	17	0	0	0
Sulphur Springs city, Benton County.....	510	204	100	156	30	20	11	1	0	1
Sulphur Springs CDP, Jefferson County.....	1,101	455	261	270	70	45	30	0	0	0
Summit city, Marion County.....	604	227	102	196	49	30	17	0	0	0
Sunset town, Crittenden County.....	198	73	25	56	36	8	6	0	0	0
Sweet Home CDP, Pulaski County.....	849	353	136	234	96	30	12	0	0	0
Swifton city, Jackson County.....	798	327	163	236	46	26	10	0	0	0
Taylor city, Columbia County.....	566	220	120	190	23	13	8	0	0	0
Texarkana city, Miller County.....	28,451	12,032	4,844	8,008	2,100	1,467	803	1,468	1,251	217
Thornton city, Calhoun County.....	407	168	84	115	28	12	4	0	0	0
Tillar city.....	225	94	57	49	16	9	3	0	0	0
Desha County (part).....	21	11	4	2	4	0	0	0	0	0
Drew County (part).....	204	83	53	47	12	9	3	0	0	0
Tinsman town, Calhoun County.....	54	30	9	5	6	4	4	0	0	0
Tollette town, Howard County.....	240	106	34	59	33	8	5	0	0	0
Tontitown city, Washington County.....	2,460	882	607	766	119	86	49	0	0	0
Traskwood city, Saline County.....	518	205	98	157	39	19	8	0	0	0
Trumann city, Poinsett County.....	7,188	2,899	1,260	2,133	559	337	190	55	55	0
Tuckerman city, Jackson County.....	1,862	783	379	511	138	51	40	0	0	0
Tull town, Grant County.....	448	172	112	130	22	12	7	0	0	0
Tumbling Shoals CDP, Cleburne County.....	978	438	275	186	46	33	16	0	0	0
Tupelo town, Jackson County.....	180	71	34	50	16	9	6	0	0	0
Turrell city, Crittenden County.....	615	242	62	177	113	21	10	0	0	0
Twin Groves town, Faulkner County.....	335	128	65	97	33	12	9	0	0	0
Tyronza city, Poinsett County.....	762	324	160	202	50	26	18	0	0	0
Ulm town, Prairie County.....	170	77	36	42	9	6	4	0	0	0
Valley Springs town, Boone County.....	183	69	42	50	6	16	6	0	0	0
Van Buren city, Crawford County.....	22,367	8,448	4,330	7,213	1,427	949	490	424	408	16
Vandervoort town, Polk County.....	87	32	16	30	4	5	3	0	0	0
Victoria town, Mississippi County.....	37	14	8	8	1	6	4	0	0	0
Vilonia city, Faulkner County.....	3,815	1,251	863	1,483	122	96	51	0	0	0
Viola town, Fulton County.....	337	135	61	109	18	14	11	0	0	0

Table 10.

Household Relationship and Group Quarters Population: 2010—Con.

[For information on confidentiality protection, nonsampling error, and definitions, see Selected Appendixes at <www.census.gov/prod/cen2010/cph-1-a.pdf>]

State County Place	Household population							Group quarters population		
	Total	House- holder	Relationship to householder					Total	Institution- alized population	Non- institution- alized population
			Spouse	Child	Other relatives	Nonrelatives				
						Total	Unmarried partner			
PLACE—Con.										
Wabbaseka town, Jefferson County.....	255	108	43	69	30	5	4	0	0	0
Waldenburg town, Poinsett County.....	61	29	10	13	6	3	2	0	0	0
Waldo city, Columbia County.....	1,372	546	174	432	164	56	36	0	0	0
Waldron city, Scott County.....	3,539	1,400	590	1,098	253	198	98	79	79	0
Walnut Ridge city, Lawrence County.....	4,588	1,996	949	1,231	217	195	105	302	290	12
Ward city, Lonoke County.....	4,067	1,512	790	1,330	214	221	113	0	0	0
Warren city, Bradley County.....	5,839	2,462	973	1,715	482	207	108	164	89	75
Washington city, Hempstead County.....	180	75	32	39	25	9	5	0	0	0
Watson city, Desha County.....	211	88	42	51	22	8	5	0	0	0
Weiner city, Poinsett County.....	716	286	155	205	41	29	18	0	0	0
Weldon town, Jackson County.....	75	35	15	17	2	6	4	0	0	0
West Crossett CDP, Ashley County.....	1,256	530	255	304	119	48	25	0	0	0
Western Grove town, Newton County.....	384	171	75	112	19	7	3	0	0	0
West Fork city, Washington County.....	2,317	855	476	732	144	110	49	0	0	0
West Memphis city, Crittenden County.....	25,637	9,835	3,143	8,864	2,609	1,186	690	608	505	103
West Point town, White County.....	146	53	29	48	9	7	2	39	0	39
Wheatley city, St. Francis County.....	355	155	70	96	23	11	7	0	0	0
Whelen Springs town, Clark County.....	92	32	18	33	6	3	1	0	0	0
White Hall city, Jefferson County.....	5,423	2,101	1,230	1,670	258	164	86	103	103	0
Wickes town, Polk County.....	754	249	128	281	58	38	20	0	0	0
Widener town, St. Francis County.....	273	108	36	81	33	15	7	0	0	0
Wiederkehr Village city, Franklin County.....	38	16	12	9	0	1	0	0	0	0
Williford town, Sharp County.....	75	33	15	20	4	3	2	0	0	0
Willisville town, Nevada County.....	152	62	40	31	14	5	3	0	0	0
Wilmar city, Drew County.....	511	215	69	139	56	32	18	0	0	0
Wilmot city, Ashley County.....	550	231	65	157	73	24	15	0	0	0
Wilson city, Mississippi County.....	903	351	166	273	81	32	15	0	0	0
Wilton city, Little River County.....	374	153	73	101	33	14	7	0	0	0
Winchester town, Drew County.....	167	63	25	53	20	6	5	0	0	0
Winslow city, Washington County.....	391	146	82	105	39	19	8	0	0	0
Winthrop city, Little River County.....	192	77	43	59	6	7	5	0	0	0
Woodlawn CDP, Cleveland County.....	209	75	47	72	10	5	4	0	0	0
Woodson CDP, Pulaski County.....	403	165	55	101	53	29	12	0	0	0
Wooster town, Faulkner County.....	860	303	210	271	47	29	14	0	0	0
Wrightsville city, Pulaski County.....	798	313	109	217	133	26	12	1,316	1,316	0
Wynne city, Cross County.....	8,142	3,291	1,428	2,456	617	350	179	225	225	0
Yarborough Landing CDP, Little River County.....	487	220	130	83	28	26	20	0	0	0
Yelville city, Marion County.....	1,146	499	236	326	38	47	24	58	58	0
Zinc town, Boone County.....	103	45	17	25	13	3	3	0	0	0

Table 11.
Housing Occupancy and Tenure: 2010

[For information on confidentiality protection, nonsampling error, and definitions, see Selected Appendixes at <www.census.gov/prod/cen2010/cph-1-a.pdf>]

State County County Subdivision Place	Total housing units	Occupied housing units						Vacant housing units				
		Total	Owner occupied		Renter occupied	Average household size		Total	For seasonal, recrea- tional, or occasional use	Vacancy rate		
			Number	Percent of occupied housing units		Owner- occupied units	Renter- occupied units			Available housing	Home- owner	Rental
Arkansas.....	1,316,299	1,147,084	768,156	67.0	378,928	2.51	2.40	169,215	38,153	5.3	2.3	10.9
Arkansas County.....	9,436	8,005	5,230	65.3	2,775	2.33	2.37	1,431	369	5.3	1.6	11.4
Arkansas township.....	94	39	27	69.2	12	2.59	1.83	55	49	0.0	0.0	0.0
Barton township.....	125	87	71	81.6	16	2.42	2.38	38	21	3.3	1.4	11.1
Bayou Meto township.....	111	76	52	68.4	24	2.42	2.54	35	9	0.0	0.0	0.0
Brewer township.....	40	25	18	72.0	7	2.00	2.00	15	3	13.8	0.0	36.4
Chester township.....	239	114	86	75.4	28	2.28	2.29	125	88	4.2	1.1	12.5
Crockett township.....	63	52	44	84.6	8	2.00	2.00	11	8	0.0	0.0	0.0
Garland township.....	81	60	40	66.7	20	2.03	2.65	21	4	3.2	0.0	9.1
Gum Pond township.....	4,271	3,795	2,318	61.1	1,477	2.36	2.47	476	24	6.4	1.9	12.7
Stuttgart city (part).....	4,098	3,632	2,219	61.1	1,413	2.36	2.48	466	19	6.6	2.0	13.1
Henton township.....	266	229	165	72.1	64	2.25	1.95	37	11	3.0	1.2	7.2
Humphrey city (part).....	140	121	85	70.2	36	2.16	1.81	19	2	4.0	2.3	7.7
Keaton township.....	492	381	312	81.9	69	2.33	2.38	111	51	5.3	2.1	17.6
La Grue township.....	2,106	1,867	1,179	63.1	688	2.32	2.33	239	15	4.5	1.6	9.2
DeWitt city.....	1,546	1,366	768	56.2	598	2.26	2.35	180	7	5.8	2.2	10.0
McFall township.....	60	46	38	82.6	8	2.21	2.25	14	4	4.1	0.0	20.0
Mill Bayou township.....	252	222	178	80.2	44	2.41	2.75	30	9	1.7	0.5	6.4
Almyra town.....	132	119	101	84.9	18	2.34	2.61	13	3	1.6	0.9	5.3
Morris township.....	339	314	174	55.4	140	2.57	1.81	25	4	2.8	1.1	4.7
Stuttgart city (part).....	246	234	112	47.9	122	2.58	1.72	12	0	3.7	1.7	5.4
Point Deluce township.....	103	87	74	85.1	13	2.24	2.77	16	6	1.1	1.3	0.0
Prairie township.....	388	286	225	78.7	61	2.16	2.00	102	52	7.5	2.1	23.2
St. Charles town.....	155	110	82	74.5	28	2.13	1.96	45	15	13.5	3.4	33.3
Stanley township.....	406	325	229	70.5	96	2.17	2.32	81	11	4.4	1.7	10.3
Gillett city.....	386	312	220	70.5	92	2.16	2.34	74	8	4.6	1.8	10.7
Ashley County.....	10,137	8,765	6,361	72.6	2,404	2.48	2.45	1,372	242	3.9	1.5	9.6
Banner township.....	54	52	43	82.7	9	3.16	2.44	2	0	0.0	0.0	0.0
Bayou township.....	21	18	18	100.0	0	3.06	0.00	3	0	10.0	0.0	100.0
Bearhouse township.....	17	15	11	73.3	4	2.18	3.25	2	2	0.0	0.0	0.0
Beech Creek township.....	24	19	17	89.5	2	2.53	1.50	5	3	0.0	0.0	0.0
Carter township.....	1,831	1,664	1,194	71.8	470	2.58	2.56	167	29	3.1	0.9	8.2
Hamburg city.....	1,203	1,096	723	66.0	373	2.56	2.57	107	8	3.6	1.1	8.1
De Bastrop township.....	165	128	95	74.2	33	2.42	2.70	37	11	3.7	0.0	13.2
Parkdale city.....	136	110	85	77.3	25	2.42	2.84	26	3	2.6	0.0	10.7
Egypt township.....	5,008	4,361	2,937	67.3	1,424	2.43	2.41	647	36	4.7	2.4	9.2
Crossett city.....	2,208	2,274	1,376	60.5	898	2.40	2.38	334	13	4.2	3.0	6.0
North Crossett CDP (part).....	1,348	1,169	783	67.0	386	2.46	2.42	179	11	6.1	3.2	11.5
West Crossett CDP.....	625	530	427	80.6	103	2.34	2.50	95	2	5.6	0.5	22.2
Elon township.....	212	192	165	85.9	27	2.47	2.59	20	2	1.0	0.6	3.4
Extra township.....	139	120	104	86.7	16	2.54	2.50	19	3	0.0	0.0	0.0
Longview township.....	454	348	304	87.4	44	2.52	2.80	106	64	3.6	2.2	12.0
Marais Saline township.....	88	69	54	78.3	15	2.52	1.93	19	1	5.5	1.8	16.7
Mill Creek township.....	697	630	528	83.8	102	2.55	2.10	67	9	1.4	0.4	6.4
North Crossett CDP (part).....	116	107	84	78.5	23	2.43	2.17	9	1	1.8	0.0	8.0
Montrose township.....	196	159	107	67.3	52	2.12	2.69	37	6	5.4	0.0	14.8
Montrose city.....	186	154	106	68.8	48	2.13	2.67	32	6	4.9	0.0	14.3
Portland township.....	275	237	181	76.4	56	2.22	2.48	38	3	1.2	0.5	3.4
Portland city.....	217	188	145	77.1	43	2.28	2.30	29	3	1.5	0.7	4.3
Prairie township.....	127	108	97	89.8	11	2.61	2.18	19	13	0.0	0.0	0.0
Union township.....	26	24	22	91.7	2	2.50	2.50	2	0	0.0	0.0	0.0
White township.....	374	330	270	81.8	60	2.71	2.75	44	2	2.9	0.4	12.9
Fountain Hill town.....	85	69	51	73.9	18	2.33	3.11	16	1	7.9	0.0	25.0
Wilmot township.....	429	291	214	73.5	77	2.29	2.35	138	58	8.6	0.9	24.8
Wilmot city.....	320	231	162	70.1	69	2.38	2.38	89	20	10.2	1.2	26.0
Baxter County.....	22,580	18,748	14,328	76.4	4,420	2.18	2.18	3,832	2,072	5.0	3.3	9.9
Bayou township.....	242	164	141	86.0	23	2.23	2.00	78	49	4.0	3.4	8.0
Big Flat township.....	123	88	74	84.1	14	2.36	1.64	35	12	3.3	2.6	6.3
Big Flat town (part).....	60	42	34	81.0	8	2.65	1.75	18	8	6.5	5.6	10.0
Buckhorn township.....	567	428	370	86.4	58	2.23	2.48	139	77	9.1	5.3	27.5
Briarcliff city (part).....	2	2	2	100.0	0	2.50	0.00	0	0	0.0	0.0	(X)
Norfolk city (part).....	37	24	21	87.5	3	2.14	1.67	13	10	11.1	8.7	25.0
Salesville city.....	308	208	178	85.6	30	2.12	2.40	100	57	12.1	5.7	37.5
Buford township.....	637	540	480	88.9	60	2.39	2.45	97	55	3.6	2.8	9.1
Greenwood township.....	110	79	71	89.9	8	2.14	1.50	31	22	0.0	0.0	0.0
Grover township.....	1,492	1,256	1,071	85.3	185	1.94	1.92	236	106	6.3	4.7	14.7
Lakeview city.....	434	380	318	83.7	62	1.95	1.94	54	29	4.5	3.9	7.5
Midway CDP (part).....	178	150	119	79.3	31	1.86	2.29	28	7	9.1	5.6	20.5
Independence township.....	861	787	618	78.5	169	2.31	2.43	74	8	3.8	1.6	11.1
Midway CDP (part).....	133	117	71	60.7	46	2.28	2.24	16	0	4.1	1.4	8.0
Mountain Home city (part).....	0	0	0	(X)	0	0.00	0.00	0	0	(X)	(X)	(X)
Logan township.....	775	679	571	84.1	108	2.32	2.23	96	19	3.3	2.7	6.0
Midway CDP (part).....	278	232	175	75.4	57	2.30	2.19	46	5	5.2	4.8	6.5
Lone Rock township.....	290	195	172	88.2	23	2.10	2.35	95	72	7.1	7.0	7.7
Norfolk city (part).....	90	48	43	89.6	5	1.86	1.80	42	31	16.9	18.9	0.0
Matney township.....	61	50	47	94.0	3	2.17	1.67	11	11	0.0	0.0	0.0
Mill township.....	2,113	1,163	987	84.9	176	2.14	2.10	950	811	7.1	3.9	21.5
Mountain Home township.....	9,985	9,069	6,252	68.9	2,817	2.12	2.13	916	196	4.8	3.1	8.4

Table 11.
Housing Occupancy and Tenure: 2010—Con.

[For information on confidentiality protection, nonsampling error, and definitions, see Selected Appendixes at <www.census.gov/prod/cen2010/cph-1-a.pdf>]

State County County Subdivision Place	Total housing units	Occupied housing units						Vacant housing units				
		Total	Owner occupied		Renter occupied	Average household size		Total	For seasonal, recrea- tional, or occasional use	Vacancy rate		
			Number	Percent of occupied housing units		Owner- occupied units	Renter- occupied units			Available housing	Home- owner	Rental
Baxter County—Con.												
Mountain Home township—Con.												
Mountain Home city (part).....	6,405	5,875	3,612	61.5	2,263	2.04	2.05	530	69	5.3	3.5	8.2
North Fork township.....	844	660	558	84.5	102	2.32	2.70	184	102	4.7	2.8	14.2
Norfolk city (part).....	203	153	107	69.9	46	2.18	3.02	50	22	8.8	4.4	17.5
Pigeon township.....	892	780	711	91.2	69	2.35	2.55	112	45	2.6	1.8	10.3
Union township.....	1,320	852	754	88.5	98	2.18	2.16	468	381	5.5	4.4	13.2
Briarcliff city (part).....	119	90	83	92.2	7	2.46	3.86	29	10	6.2	3.4	30.0
Whiteville township.....	2,268	1,958	1,451	74.1	507	2.35	2.35	310	106	5.0	3.6	8.8
Cotter city.....	545	449	290	64.6	159	2.24	2.01	96	25	9.3	6.8	13.6
Gassville city.....	872	808	556	68.8	252	2.43	2.50	64	3	4.5	3.3	7.0
Mountain Home city (part).....	2	2	2	100.0	0	4.50	0.00	0	0	0.0	0.0	(X)
Benton County.....	93,084	82,087	55,979	68.2	26,108	2.72	2.57	10,997	2,130	6.8	4.0	12.2
Township 1.....	6,497	5,225	4,427	84.7	798	2.52	2.61	1,272	698	5.7	4.1	13.9
Avoca town (part).....	134	127	110	86.6	17	2.61	2.65	7	0	4.5	1.8	19.0
Garfield town.....	224	193	175	90.7	18	2.59	2.67	31	2	9.0	5.9	30.8
Gateway town.....	174	150	115	76.7	35	2.70	2.69	24	4	6.3	3.4	14.6
Lost Bridge Village CDP.....	457	205	185	90.2	20	2.10	2.25	252	221	10.3	8.9	20.7
Prairie Creek CDP.....	1,003	885	743	84.0	142	2.34	2.31	118	31	6.1	4.6	13.4
Rogers city (part).....	735	651	483	74.2	168	2.66	2.29	84	5	6.7	4.3	13.0
Township 2.....	6,101	4,980	3,881	77.9	1,099	2.80	3.09	1,121	443	5.8	4.1	11.5
Lowell city (part).....	29	28	28	100.0	0	3.11	0.00	1	0	3.4	3.4	(X)
Rogers city (part).....	2,013	1,765	1,172	66.4	593	3.49	3.41	248	8	5.8	5.1	7.3
Springdale city (part).....	119	114	85	74.6	29	2.69	3.03	5	0	1.7	0.0	6.5
Township 3.....	7,000	6,387	3,797	59.4	2,590	3.08	3.17	613	14	6.8	4.9	9.5
Bethel Heights city (part).....	675	594	387	65.2	207	3.40	4.26	81	3	10.3	8.3	13.8
Lowell city (part).....	1,267	1,190	969	81.4	221	3.09	3.24	77	0	4.0	3.7	5.5
Rogers city (part).....	4,455	4,049	2,235	55.2	1,814	3.02	3.03	406	11	6.9	4.7	9.5
Springdale city (part).....	548	505	169	33.5	336	3.09	3.18	43	0	7.7	5.6	8.7
Township 4.....	10,498	9,568	6,516	68.1	3,052	2.93	2.11	930	175	5.5	3.4	9.6
Bentonville city (part).....	7	6	3	50.0	3	2.33	1.67	1	0	0.0	0.0	0.0
Bethel Heights city (part).....	67	64	56	87.5	8	2.79	2.38	3	0	3.0	3.4	0.0
Cave Springs city (part).....	675	605	509	84.1	96	2.82	2.86	70	4	6.5	5.4	11.9
Elm Springs city (part).....	10	9	8	88.9	1	3.50	2.00	1	0	10.0	11.1	0.0
Lowell city (part).....	1,571	1,459	748	51.3	711	2.73	2.10	112	4	4.9	3.1	6.8
Rogers city (part).....	6,380	5,750	3,787	65.9	1,963	2.97	1.95	630	155	6.1	3.5	10.9
Springdale city (part).....	1,329	1,253	1,075	85.8	178	3.03	3.22	76	11	3.0	2.5	5.8
Township 5.....	5,356	4,698	2,302	49.0	2,396	2.70	2.65	658	12	9.6	4.2	14.2
Rogers city (part).....	5,356	4,698	2,302	49.0	2,396	2.70	2.65	658	12	9.6	4.2	14.2
Township 6.....	5,713	5,052	3,162	62.6	1,890	2.94	2.44	661	27	9.3	3.2	17.9
Avoca town (part).....	63	57	44	77.2	13	2.68	2.92	6	0	6.5	2.2	18.8
Bentonville city (part).....	561	535	506	94.6	29	3.21	2.66	26	1	2.7	2.3	9.4
Little Flock city (part).....	1,376	1,124	458	40.7	666	2.72	1.96	252	16	15.9	3.2	22.9
Pea Ridge city (part).....	37	33	25	75.8	8	2.92	2.25	4	1	2.9	0.0	11.1
Rogers city (part).....	3,078	2,758	1,673	60.7	1,085	2.94	2.67	320	3	8.6	3.8	15.2
Township 7.....	8,742	7,846	6,513	83.0	1,333	2.55	2.76	896	194	5.3	4.2	10.4
Bella Vista town (part).....	5,100	4,555	3,966	87.1	589	2.42	2.59	545	170	5.4	4.0	13.8
Bentonville city (part).....	267	256	199	77.7	57	3.01	2.98	11	1	3.4	4.3	0.0
Little Flock city (part).....	2	2	2	100.0	0	2.50	0.00	0	0	0.0	0.0	(X)
Pea Ridge city (part).....	1,850	1,676	1,228	73.3	448	2.73	3.03	174	10	5.7	5.1	7.2
Township 8.....	5,588	4,945	2,607	52.7	2,338	2.70	2.35	643	43	8.5	4.3	12.8
Bentonville city (part).....	5,559	4,917	2,585	52.6	2,332	2.70	2.35	642	43	8.6	4.4	12.8
Township 9.....	12,615	11,417	6,716	58.8	4,701	2.93	2.45	1,198	62	7.6	3.9	12.3
Bentonville city (part).....	8,245	7,489	4,076	54.4	3,413	2.92	2.35	756	49	7.6	4.2	11.3
Cave Springs city (part).....	9	8	6	75.0	2	2.67	2.50	1	0	0.0	0.0	0.0
Centerton city (part).....	3,672	3,281	2,087	63.6	1,194	2.96	2.71	391	6	8.5	3.9	15.6
Highfill town (part).....	3	3	1	33.3	2	4.00	4.50	0	0	0.0	0.0	0.0
Rogers city (part).....	5	4	3	75.0	1	1.67	4.00	1	0	0.0	0.0	0.0
Township 10.....	8,611	7,556	6,502	86.1	1,054	2.16	2.10	1,055	346	5.6	4.4	12.5
Bella Vista town (part).....	8,141	7,174	6,199	86.4	975	2.13	2.05	967	339	5.5	4.3	12.3
Bentonville city (part).....	54	50	50	100.0	0	3.96	0.00	4	0	5.7	5.7	(X)
Hiwassee CDP (part).....	196	158	108	68.4	50	2.73	2.78	38	1	7.6	7.7	7.4
Township 11.....	5,274	4,484	3,297	73.5	1,187	2.68	2.86	790	57	7.4	4.1	15.6
Bella Vista town (part).....	0	0	0	(X)	0	0.00	0.00	0	0	(X)	(X)	(X)
Centerton city (part).....	43	38	34	89.5	4	2.32	2.50	5	2	2.6	2.9	0.0
Cherokee City CDP.....	44	34	20	58.8	14	2.05	2.21	10	0	10.5	0.0	22.2
Decatur city.....	708	576	296	51.4	280	2.75	3.00	132	4	13.3	4.2	21.3
Gravette city.....	1,009	856	513	59.9	343	2.60	2.89	153	8	9.7	7.0	13.5
Highfill town (part).....	48	46	37	80.4	9	2.43	2.89	2	1	2.1	2.6	0.0
Hiwassee CDP (part).....	22	22	19	86.4	3	2.53	5.00	0	0	0.0	0.0	0.0
Maysville CDP.....	62	49	37	75.5	12	2.68	2.58	13	2	2.0	2.6	0.0
Sulphur Springs city.....	274	204	143	70.1	61	2.48	2.56	70	3	11.4	9.8	15.1
Township 12.....	5,686	5,108	3,082	60.3	2,026	2.79	2.74	578	33	6.7	4.0	10.5
Gentry city (part).....	1,263	1,142	655	57.4	487	2.76	2.70	121	2	5.6	3.2	8.6
Siloam Springs city (part).....	2,959	2,674	1,413	52.8	1,261	2.80	2.77	285	7	7.5	4.8	10.4
Township 13.....	5,403	4,821	3,177	65.9	1,644	2.80	2.60	582	26	6.0	3.5	10.6
Elm Springs city (part).....	2	2	1	50.0	1	3.00	5.00	0	0	0.0	0.0	0.0
Gentry city (part).....	11	11	11	100.0	0	2.91	0.00	0	0	0.0	0.0	(X)
Highfill town (part).....	220	185	130	70.3	55	2.40	2.58	35	2	7.2	4.9	12.3
Siloam Springs city (part).....	2,748	2,464	1,309	53.1	1,155	2.80	2.52	284	3	6.8	3.6	10.1

Table 11.
Housing Occupancy and Tenure: 2010—Con.

[For information on confidentiality protection, nonsampling error, and definitions, see Selected Appendixes at <www.census.gov/prod/cen2010/cph-1-a.pdf>]

State County County Subdivision Place	Total housing units	Occupied housing units						Vacant housing units					
		Total	Owner occupied		Renter occupied	Average household size		Total	For seasonal, recrea- tional, or occasional use	Vacancy rate			
			Number	Percent of occupied housing units		Owner- occupied units	Renter- occupied units			Available housing	Home- owner	Rental	
Benton County—Con.													
Township 13—Con.													
Springdale city (part).....	83	73	61	83.6	12	2.52	2.83	10	0	5.2	1.6	20.0	
Springtown town.....	43	34	24	70.6	10	2.67	2.30	9	2	7.7	3.8	15.4	
Boone County.....	16,827	15,120	11,041	73.0	4,079	2.45	2.29	1,707	390	3.8	2.4	7.3	
Batavia township.....	415	361	276	76.5	85	2.47	2.71	54	5	3.5	4.2	1.1	
Bellefonte township.....	1,009	922	648	70.3	274	2.54	2.42	87	10	4.3	2.0	9.5	
Bellefonte town.....	203	188	114	60.6	74	2.53	2.24	15	0	4.5	5.0	3.8	
Harrison city (part).....	111	103	71	68.9	32	2.61	2.91	8	1	3.7	0.0	11.1	
Blythe township.....	110	102	79	77.5	23	2.48	2.13	8	0	0.0	0.0	0.0	
Bryan township.....	458	417	360	86.3	57	2.41	2.63	41	10	0.9	0.8	1.7	
Harrison city (part).....	0	0	0	(X)	0	0.00	0.00	0	0	(X)	(X)	(X)	
Carrollton township.....	360	325	264	81.2	61	2.59	2.61	35	8	2.7	1.9	6.2	
Alpena town (part).....	127	119	84	70.6	35	2.69	2.66	8	0	1.7	2.3	0.0	
Elixir township.....	1,128	1,051	893	85.0	158	2.61	2.99	77	16	2.4	1.8	5.9	
Bergman town.....	179	169	147	87.0	22	2.58	2.73	10	2	1.2	1.3	0.0	
Ewing township.....	188	169	147	87.0	22	2.78	2.27	19	2	2.3	2.6	0.0	
Gaither township.....	338	289	235	81.3	54	2.31	2.48	49	12	4.9	2.1	15.6	
Jackson township.....	554	513	441	86.0	72	2.60	2.68	41	5	2.8	2.4	5.3	
Harrison city (part).....	54	51	40	78.4	11	2.33	2.18	3	0	3.8	2.4	8.3	
Jefferson township.....	489	447	383	85.7	64	2.66	2.88	42	5	2.2	1.5	5.9	
Valley Springs town.....	83	69	54	78.3	15	2.67	2.60	14	1	6.7	3.5	16.7	
Lee township.....	738	688	605	87.9	83	2.66	2.55	50	6	2.3	1.9	4.6	
Long Creek township.....	403	366	309	84.4	57	2.46	2.51	37	9	2.1	1.6	5.0	
North Harrison township.....	3,690	3,471	2,006	57.8	1,465	2.34	2.07	219	21	2.7	2.0	3.5	
Harrison city (part).....	3,268	3,085	1,732	56.1	1,353	2.33	2.04	183	15	2.7	2.0	3.5	
Olvey township.....	201	174	141	81.0	33	2.50	2.64	27	8	3.8	3.3	5.7	
Omaha township.....	1,092	908	699	77.0	209	2.48	2.55	184	58	5.0	3.6	9.4	
Omaha town.....	86	74	38	51.4	36	2.08	2.50	12	0	5.1	5.0	5.3	
Prairie township.....	205	183	147	80.3	36	2.41	2.50	22	5	5.2	5.2	5.1	
Everton town.....	62	50	36	72.0	14	2.56	2.93	12	2	12.3	14.3	6.7	
South Harrison township.....	3,587	3,252	2,163	66.5	1,089	2.35	2.27	335	21	5.5	2.4	11.1	
Harrison city (part).....	2,610	2,358	1,415	60.0	943	2.34	2.22	252	12	5.9	2.7	10.4	
Sugar Loaf township.....	1,344	1,022	847	82.9	175	2.29	2.19	322	177	5.7	3.9	13.6	
Diamond City city.....	553	375	294	78.4	81	2.04	2.23	178	117	7.3	6.6	9.7	
Lead Hill town.....	142	111	80	72.1	31	2.53	2.23	31	5	7.9	4.4	16.2	
South Lead Hill town.....	49	38	31	81.6	7	2.58	3.14	11	0	7.3	6.1	12.5	
Summit township.....	256	223	191	85.7	32	2.62	1.72	33	7	2.6	3.0	0.0	
Zinc township.....	262	237	207	87.3	30	2.52	2.10	25	5	5.6	3.3	18.4	
Zinc town.....	50	45	33	73.3	12	2.33	2.17	5	1	6.3	5.7	7.7	
Bradley County.....	5,860	4,673	3,280	70.2	1,393	2.42	2.41	1,187	361	3.9	1.3	9.6	
Clay township.....	338	244	209	85.7	35	2.33	2.29	94	22	2.0	0.9	7.7	
Banks town.....	65	51	45	88.2	6	2.38	2.83	14	4	3.8	0.0	25.0	
Eagle township.....	160	58	49	84.5	9	2.22	1.78	102	86	0.0	0.0	0.0	
Marion township.....	102	84	73	86.9	11	2.32	2.27	18	3	1.2	1.4	0.0	
Moro township.....	42	25	23	92.0	2	1.96	2.50	17	7	3.8	0.0	33.3	
Ouachita township.....	95	75	63	84.0	12	3.03	2.00	20	7	3.8	3.1	7.7	
Palestine township.....	225	123	108	87.8	15	2.19	2.27	102	76	0.8	0.9	0.0	
Pennington township.....	3,998	3,446	2,351	68.2	1,095	2.41	2.36	552	69	3.9	1.4	8.6	
Warren city.....	2,850	2,462	1,518	61.7	944	2.39	2.34	388	19	4.8	1.7	9.4	
River township.....	134	53	43	81.1	10	2.47	2.50	81	61	1.8	0.0	9.1	
Sumpter township.....	78	60	50	83.3	10	2.02	2.50	18	7	1.6	2.0	0.0	
Washington township.....	688	505	311	61.6	194	2.65	2.75	183	23	7.3	0.3	16.7	
Hermitage town.....	383	272	110	40.4	162	3.02	2.75	111	3	12.1	0.9	18.6	
Calhoun County.....	2,897	2,262	1,759	77.8	503	2.36	2.08	635	280	3.2	0.8	10.9	
Township 1.....	283	226	176	77.9	50	2.39	2.42	57	6	2.2	1.1	5.7	
Thornton city.....	216	168	127	75.6	41	2.38	2.56	48	3	2.3	0.8	6.8	
Township 2.....	299	246	213	86.6	33	2.51	1.94	53	22	1.6	0.9	5.7	
Township 3.....	326	261	218	83.5	43	2.37	2.16	65	29	2.6	0.5	12.2	
Hampton city (part).....	127	111	91	82.0	20	2.53	2.10	16	1	3.5	0.0	16.7	
Tinsman town.....	45	30	22	73.3	8	1.86	1.63	15	8	0.0	0.0	0.0	
Township 4.....	330	255	205	80.4	50	2.12	2.60	75	33	3.0	1.0	10.7	
Harrell town.....	138	119	92	77.3	27	2.09	2.30	19	4	3.3	1.1	10.0	
Township 5.....	467	301	245	81.4	56	2.30	1.82	166	134	0.7	0.8	0.0	
Township 6.....	300	242	208	86.0	34	2.39	2.06	58	29	1.2	0.0	7.9	
Township 7.....	332	269	207	77.0	62	2.45	1.79	63	19	1.8	0.0	7.5	
Township 8.....	334	279	174	62.4	105	2.29	2.20	55	6	6.7	2.8	12.5	
Hampton city (part).....	334	279	174	62.4	105	2.29	2.20	55	6	6.7	2.8	12.5	
Township 9.....	226	183	113	61.7	70	2.38	1.80	43	2	10.6	0.0	23.7	
Hampton city (part).....	226	183	113	61.7	70	2.38	1.80	43	2	10.6	0.0	23.7	
Carroll County.....	13,559	11,393	8,124	71.3	3,269	2.38	2.41	2,166	855	5.6	3.2	11.0	
Beaver township.....	1,256	916	695	75.9	221	2.01	1.76	340	213	10.0	5.3	22.2	
Beaver town.....	51	38	35	92.1	3	2.49	4.33	13	10	0.0	0.0	0.0	
Holiday Island CDP (part).....	917	654	482	73.7	172	1.97	1.74	263	167	11.9	6.2	24.9	
Cabanel township.....	179	152	119	78.3	33	2.56	2.30	27	3	2.5	3.2	0.0	
Carrollton township.....	302	268	217	81.0	51	2.64	2.80	34	6	1.8	1.4	3.8	
Alpena town (part).....	2	1	1	100.0	0	2.00	0.00	1	0	50.0	50.0	(X)	

Table 11.
Housing Occupancy and Tenure: 2010—Con.

[For information on confidentiality protection, nonsampling error, and definitions, see Selected Appendixes at <www.census.gov/prod/cen2010/cph-1-a.pdf>]

State County County Subdivision Place	Total housing units	Occupied housing units						Vacant housing units				
		Total	Owner occupied		Renter occupied	Average household size		Total	For seasonal, recrea- tional, or occasional use	Vacancy rate		
			Number	Percent of occupied housing units		Owner- occupied units	Renter- occupied units			Available housing	Home- owner	Rental
Carroll County—Con.												
Cedar township.....	2,325	1,802	1,219	67.6	583	1.99	1.87	523	288	7.5	5.6	11.3
Eureka Springs city (part).....	1,308	1,058	612	57.8	446	1.94	1.83	250	112	7.4	6.7	8.5
Holiday Island CDP (part).....	3	2	2	100.0	0	2.50	0.00	1	1	0.0	0.0	(X)
Coin township.....	271	242	176	72.7	66	2.63	2.91	29	0	5.1	1.7	13.0
Alpena town (part).....	32	26	15	57.7	11	2.53	3.00	6	0	10.3	6.3	15.4
Cross township.....	142	123	99	80.5	24	2.27	2.46	19	6	3.9	1.0	14.3
Dry Fork township.....	153	119	99	83.2	20	2.48	2.30	34	10	4.8	2.0	16.7
Franklin township.....	793	641	524	81.7	117	1.98	1.96	152	73	8.0	5.8	16.9
Holiday Island CDP (part).....	708	570	461	80.9	109	1.99	1.85	138	67	8.2	6.0	16.7
Hickory township.....	2,030	1,794	1,151	64.2	643	2.81	2.72	236	16	6.0	2.3	12.0
Green Forest city.....	1,115	983	557	56.7	426	2.84	2.76	132	6	6.8	3.3	11.0
Kings River township.....	319	277	195	70.4	82	2.24	2.30	42	7	2.4	1.5	4.7
Liberty township.....	70	65	50	76.9	15	2.34	2.73	5	1	3.0	3.8	0.0
Long Creek township.....	294	251	209	83.3	42	2.40	2.67	43	19	2.7	0.9	10.6
North Yocum township.....	170	150	115	76.7	35	2.44	2.37	20	2	5.7	2.5	14.6
Blue Eye town (part).....	14	11	9	81.8	2	2.33	1.00	3	0	8.3	0.0	33.3
Oak Grove town (part).....	52	49	37	75.5	12	2.54	2.25	3	0	2.0	0.0	7.7
Omega township.....	229	204	158	77.5	46	2.38	2.46	25	6	2.8	0.0	11.3
Osage township.....	235	172	140	81.4	32	2.37	2.69	63	19	4.4	3.4	8.6
Packard Springs township.....	488	359	309	86.1	50	2.05	1.84	129	104	4.2	3.1	10.7
Piney township.....	107	100	77	77.0	23	2.12	2.74	7	1	0.0	0.0	0.0
Polo township.....	542	477	405	84.9	72	2.57	2.56	65	14	2.0	1.2	6.5
Berryville city (part).....	2	2	2	100.0	0	2.50	0.00	0	0	0.0	0.0	(X)
Prairie township.....	3,124	2,825	1,819	64.4	1,006	2.59	2.67	299	39	4.6	2.8	7.9
Berryville city (part).....	2,153	1,961	1,146	58.4	815	2.62	2.69	192	9	5.4	3.6	7.9
South Yocum township.....	271	243	184	75.7	59	2.64	2.76	28	3	3.2	2.1	6.2
Blue Eye town (part).....	3	3	2	66.7	1	3.00	1.00	0	0	0.0	0.0	0.0
Oak Grove town (part).....	118	104	75	72.1	29	2.31	2.59	14	1	3.6	2.6	6.1
Winona township.....	259	213	164	77.0	49	2.18	1.94	46	25	4.9	0.6	16.9
Eureka Springs city (part).....	15	11	0	0.0	11	0.00	1.00	4	0	26.7	(X)	26.7
Chicot County.....	5,421	4,579	2,954	64.5	1,625	2.43	2.39	842	203	4.3	1.1	9.7
Bowie township.....	1,352	1,089	706	64.8	383	2.39	2.40	263	16	6.3	0.8	15.0
Dermott city.....	1,182	939	598	63.7	341	2.39	2.43	243	15	6.9	1.0	15.7
Carlton township.....	2,466	2,084	1,360	65.3	724	2.45	2.30	382	146	3.9	1.4	8.4
Lake Village city.....	1,184	1,055	553	52.4	502	2.55	2.13	129	21	4.3	0.9	7.8
Planters township.....	1,603	1,406	888	63.2	518	2.45	2.52	197	41	3.3	0.9	7.2
Eudora city.....	1,007	909	510	56.1	399	2.44	2.57	98	12	3.5	1.0	6.5
Clark County.....	10,385	8,783	5,642	64.2	3,141	2.38	2.21	1,602	338	6.2	1.9	13.1
Caddo township.....	10,385	8,783	5,642	64.2	3,141	2.38	2.21	1,602	338	6.2	1.9	13.1
Amity city.....	358	301	198	65.8	103	2.39	2.42	57	6	7.1	2.0	15.6
Arkadelphia city.....	4,158	3,735	1,749	46.8	1,986	2.35	2.08	423	18	7.1	2.5	10.8
Caddo Valley town.....	320	261	185	70.9	76	2.35	2.64	59	2	13.4	1.1	33.9
Gum Springs town.....	74	55	41	74.5	14	2.10	2.43	19	2	9.7	0.0	28.6
Gurdon city.....	1,068	875	508	58.1	367	2.53	2.53	193	5	7.8	2.5	14.4
Okolona town.....	94	65	55	84.6	10	2.22	2.50	29	10	12.2	3.5	41.2
Whelen Springs town.....	40	32	26	81.3	6	3.00	2.33	8	1	8.6	7.1	14.3
Clay County.....	8,031	6,845	4,961	72.5	1,884	2.35	2.28	1,186	195	4.6	2.3	10.3
Bennett-Lemmons township.....	381	280	228	81.4	52	2.23	2.58	101	28	1.8	0.4	7.1
McDougal town.....	106	77	61	79.2	16	2.34	2.69	29	3	1.3	0.0	5.9
Bradshaw-Haywood township.....	323	270	229	84.8	41	2.44	2.12	53	10	3.2	2.1	8.9
Greenway city.....	110	89	74	83.1	15	2.32	2.47	21	1	5.3	5.1	6.3
Brown-Carpenter township.....	208	175	140	80.0	35	2.40	2.14	33	3	2.2	2.1	2.8
Success town.....	81	64	48	75.0	16	2.38	2.19	17	2	3.0	2.0	5.9
Cache-Wilson township.....	235	187	154	82.4	33	2.34	3.55	48	7	2.6	0.6	10.8
Knobel city.....	132	105	84	80.0	21	2.48	3.76	27	2	1.9	0.0	8.7
Chalk Bluff-Liddell township.....	300	246	185	75.2	61	2.45	2.38	54	7	4.6	3.1	8.8
St. Francis city.....	127	105	63	60.0	42	2.33	2.45	22	3	7.0	4.5	10.4
Clark township.....	177	88	63	71.6	25	2.24	2.08	89	60	6.3	1.6	16.1
Peach Orchard city.....	92	61	46	75.4	15	2.22	2.20	31	4	8.8	2.1	23.8
Cleveland-North Kilgore township.....	1,256	1,131	747	66.0	384	2.45	2.17	125	7	3.7	1.7	7.5
Corning city (part).....	917	836	490	58.6	346	2.39	2.13	81	5	3.9	1.6	7.0
East Oak Bluff-Blue Cane township.....	739	644	400	62.1	244	2.37	2.38	95	2	5.4	2.7	9.6
Rector city (part).....	497	435	238	54.7	197	2.26	2.37	62	0	7.4	4.0	11.2
Gleghorn-South Kilgore township.....	831	745	547	73.4	198	2.39	2.25	86	6	4.3	2.1	10.0
Corning city (part).....	680	615	447	72.7	168	2.44	2.23	65	2	4.9	2.6	10.6
Johnson township.....	111	86	72	83.7	14	2.54	3.00	25	7	4.4	4.0	6.7
Knob township.....	132	102	84	82.4	18	2.50	1.83	30	9	0.0	0.0	0.0
Nelson township.....	121	93	75	80.6	18	2.25	2.22	28	9	3.1	2.6	5.3
Datto town.....	44	40	31	77.5	9	2.61	2.11	4	0	4.8	3.1	10.0
North St. Francis township.....	1,350	1,181	853	72.2	328	2.25	2.15	169	11	6.7	3.4	14.4
Piggott city (part).....	1,216	1,057	739	69.9	318	2.22	2.17	159	10	7.1	3.4	14.8
Payne-Swain township.....	177	147	119	81.0	28	2.24	2.57	30	7	1.3	0.0	6.5
Nimmons town.....	45	37	32	86.5	5	1.97	1.20	8	1	5.1	0.0	28.6
Pollard township.....	253	215	177	82.3	38	2.42	2.74	38	7	5.6	4.3	11.4
Pollard city.....	102	86	71	82.6	15	2.48	3.07	16	1	8.3	6.5	15.8
South St. Francis township.....	827	722	468	64.8	254	2.30	2.04	105	7	6.8	2.7	13.6
Piggott city (part).....	734	638	392	61.4	246	2.27	2.04	96	4	7.5	3.2	13.6

Table 11.
Housing Occupancy and Tenure: 2010—Con.

[For information on confidentiality protection, nonsampling error, and definitions, see Selected Appendixes at <www.census.gov/prod/cen2010/cph-1-a.pdf>]

State County County Subdivision Place	Total housing units	Occupied housing units						Vacant housing units					
		Total	Owner occupied		Renter occupied	Average household size		Total	For seasonal, recrea- tional, or occasional use	Vacancy rate			
			Number	Percent of occupied housing units		Owner- occupied units	Renter- occupied units			Available housing	Home- owner	Rental	
Clay County—Con.													
West Oak Bluff township.....	610	533	420	78.8	113	2.30	2.73	77	8	3.4	2.3	7.3	
Rector city (part).....	478	416	322	77.4	94	2.20	2.81	62	4	4.1	3.0	7.8	
Cleburne County.....	15,826	11,078	8,515	76.9	2,563	2.29	2.38	4,748	3,560	4.3	2.5	9.8	
California township.....	182	139	121	87.1	18	2.61	2.94	43	30	2.1	0.0	14.3	
Center Post township.....	417	237	199	84.0	38	2.26	2.74	180	145	3.8	2.8	9.3	
Clayton township.....	537	402	332	82.6	70	2.29	2.39	135	87	4.0	3.2	7.8	
East Peter Creek township.....	355	296	231	78.0	65	2.48	2.22	59	24	2.9	0.4	11.0	
Francis township.....	910	390	331	84.9	59	2.23	1.98	520	498	1.5	0.9	4.8	
Giles township.....	1,339	684	537	78.5	147	2.13	2.15	655	564	6.5	4.9	11.8	
Greers Ferry city.....	820	416	317	76.2	99	2.11	2.25	404	343	7.0	4.7	13.7	
Grassey township.....	567	478	406	84.9	72	2.51	2.26	89	13	2.4	1.0	10.0	
Concord town.....	122	98	89	90.8	9	2.53	2.11	24	3	7.5	3.3	35.7	
Healing Springs township.....	479	402	324	80.6	78	2.49	2.17	77	29	2.4	1.8	4.9	
Heber township.....	5,015	4,100	2,738	66.8	1,362	2.23	2.44	915	539	4.8	2.6	8.9	
Heber Springs city (part).....	3,407	2,979	1,815	60.9	1,164	2.20	2.42	428	172	4.6	2.8	7.3	
McJester township.....	288	202	165	81.7	37	2.28	2.35	86	61	3.8	1.8	11.6	
Morgan township.....	467	271	260	95.9	11	1.97	2.27	196	170	4.6	3.7	20.0	
Fairfield Bay city (part).....	118	97	94	96.9	3	1.89	1.67	21	15	3.0	3.1	0.0	
Mountain township.....	333	263	224	85.2	39	2.64	1.97	70	42	3.6	2.6	9.3	
North Cadron township.....	342	291	218	74.9	73	2.47	2.11	51	7	5.4	1.3	15.9	
Quitman city (part).....	132	108	69	63.9	39	2.49	1.90	24	2	4.3	1.4	9.1	
Pickens township.....	323	236	191	80.9	45	2.35	1.82	87	55	4.4	0.0	19.6	
Pine township.....	161	114	100	87.7	14	2.27	2.50	47	22	4.2	3.8	6.7	
Piney township.....	558	492	407	82.7	85	2.59	3.12	66	18	4.2	1.2	16.3	
Poff township.....	119	49	39	79.6	10	2.05	2.30	70	66	3.8	2.4	9.1	
Saline township.....	720	298	251	84.2	47	2.00	2.13	422	381	8.0	7.7	9.4	
Higden town.....	159	58	51	87.9	7	2.04	2.29	101	88	11.8	11.9	11.1	
South Cadron township.....	465	400	304	76.0	96	2.36	2.35	65	15	5.7	3.2	12.7	
Quitman city (part).....	247	207	132	63.8	75	2.38	2.29	40	6	8.0	6.4	10.7	
Sugar Camp township.....	252	180	155	86.1	25	2.39	2.28	72	58	2.7	2.5	3.8	
Sugar Loaf township.....	422	255	212	83.1	43	2.42	2.09	167	144	3.4	3.6	2.3	
Valley township.....	735	289	262	90.7	27	2.07	2.89	446	423	6.7	4.7	22.9	
Heber Springs city (part).....	114	88	77	87.5	11	2.13	3.09	26	23	3.3	2.5	8.3	
West Peter Creek township.....	676	466	392	84.1	74	2.17	2.51	210	161	1.3	0.8	3.9	
Tumbling Shoals CDP.....	646	438	369	84.2	69	2.17	2.55	208	159	1.3	0.8	4.5	
Wilburn township.....	164	144	116	80.6	28	2.46	2.32	20	8	1.4	0.9	3.4	
Cleveland County.....	4,064	3,416	2,709	79.3	707	2.55	2.45	648	250	2.6	0.7	9.2	
Bowman township.....	219	202	183	90.6	19	2.64	2.47	17	3	0.5	0.0	5.0	
Harper township.....	233	210	161	76.7	49	2.65	2.29	23	4	3.2	0.0	12.5	
Hudgin township.....	147	132	117	88.6	15	2.47	2.40	15	2	2.2	0.8	11.8	
Hurricane township.....	256	231	187	81.0	44	2.32	2.16	25	8	1.7	0.0	8.3	
Five CDP.....	72	66	53	80.3	13	2.34	1.69	6	4	1.5	0.0	7.1	
Kingsland township.....	520	424	332	78.3	92	2.36	2.42	96	47	2.1	0.6	7.1	
Kingsland city.....	219	189	131	69.3	58	2.34	2.41	30	4	3.1	0.8	7.9	
Lee township.....	215	177	141	79.7	36	2.28	2.39	38	21	1.1	0.0	5.3	
Miller township.....	269	256	206	80.5	50	2.61	2.52	13	2	1.9	1.0	5.7	
Woodlawn CDP.....	79	75	59	78.7	16	2.75	2.94	4	1	1.3	0.0	5.9	
Niven township.....	182	143	99	69.2	44	2.83	2.61	39	11	4.0	2.0	8.3	
Rison city (part).....	6	5	2	40.0	3	4.50	2.00	3	0	16.7	0.0	25.0	
Redland township.....	333	245	202	82.4	43	2.54	2.51	88	48	0.4	0.0	2.2	
New Edinburg CDP.....	65	54	46	85.2	8	2.39	2.13	11	8	0.0	0.0	0.0	
Rison township.....	687	568	373	65.7	195	2.62	2.53	119	11	6.0	1.6	13.3	
Rison city (part).....	561	458	287	62.7	171	2.68	2.53	103	5	7.3	2.0	14.9	
Rowell township.....	181	158	138	87.3	20	2.51	2.45	23	9	3.1	1.4	13.0	
Saline township.....	78	36	31	86.1	5	2.19	2.80	42	40	0.0	0.0	0.0	
Smith township.....	214	165	144	87.3	21	2.65	2.00	49	24	0.6	0.0	4.5	
Rison city (part).....	27	27	24	88.9	3	2.96	2.00	0	0	0.0	0.0	0.0	
White Oak township.....	149	122	95	77.9	27	2.56	1.93	27	14	1.6	0.0	6.9	
Staves CDP.....	57	52	41	78.8	11	2.34	1.82	5	3	0.0	0.0	0.0	
Whiteville township.....	381	347	300	86.5	47	2.75	2.79	34	6	2.8	1.6	9.6	
Columbia County.....	11,596	9,759	6,510	66.7	3,249	2.43	2.28	1,837	202	6.6	1.9	14.8	
Emerson township.....	969	761	611	80.3	150	2.45	2.61	208	42	3.0	0.8	11.2	
Emerson town.....	174	132	92	69.7	40	2.75	2.88	42	3	6.9	2.1	16.3	
McNeil township.....	796	618	465	75.2	153	2.37	2.55	178	11	5.3	1.3	15.8	
McNeil city.....	258	197	127	64.5	70	2.55	2.74	61	1	10.0	2.3	21.3	
Magnolia city (part).....	6	4	3	75.0	1	1.33	2.00	2	0	0.0	0.0	0.0	
Magnolia township.....	7,539	6,516	4,026	61.8	2,490	2.41	2.22	1,023	77	7.2	2.3	14.1	
Magnolia city (part).....	5,282	4,538	2,376	52.4	2,162	2.37	2.19	744	37	9.1	2.9	15.1	
Taylor township.....	704	610	486	79.7	124	2.54	2.47	94	17	2.2	1.0	6.8	
Taylor city.....	245	220	174	79.1	46	2.47	2.96	25	0	3.5	2.2	8.0	
Village township.....	382	299	245	81.9	54	2.40	2.07	83	27	1.9	0.4	7.9	
Waldo township.....	1,206	955	677	70.9	278	2.50	2.42	251	28	10.5	2.1	25.9	
Waldo city.....	705	546	351	64.3	195	2.57	2.41	159	9	13.4	2.7	27.7	
Conway County.....	9,720	8,463	6,327	74.8	2,136	2.50	2.43	1,257	244	3.0	1.6	6.8	
Austin township.....	150	130	106	81.5	24	2.58	2.67	20	3	0.0	0.0	0.0	
Bentley township.....	555	499	405	81.2	94	2.64	2.85	56	7	3.9	1.9	11.3	

Table 11.
Housing Occupancy and Tenure: 2010—Con.

[For information on confidentiality protection, nonsampling error, and definitions, see Selected Appendixes at <www.census.gov/prod/cen2010/cph-1-a.pdf>]

State County County Subdivision Place	Total housing units	Occupied housing units						Vacant housing units				
		Total	Owner occupied		Renter occupied	Average household size		Total	For seasonal, recrea- tional, or occasional use	Vacancy rate		
			Number	Percent of occupied housing units		Owner- occupied units	Renter- occupied units			Available housing	Home- owner	Rental
Conway County—Con.												
Bentley township—Con.												
Oppello city.....	310	282	225	79.8	57	2.74	2.89	28	1	4.4	1.7	13.6
Bird township.....	388	338	280	82.8	58	2.59	2.72	50	5	1.5	1.1	3.3
Catholic Point township.....	198	172	156	90.7	16	2.87	2.44	26	2	0.6	0.6	0.0
Cedar Falls township.....	198	140	97	69.3	43	2.31	2.84	58	39	6.0	3.0	12.2
Gregory township.....	179	151	126	83.4	25	2.56	2.16	28	12	1.3	1.5	0.0
Griffin township.....	344	274	233	85.0	41	2.53	2.54	70	19	1.1	0.4	4.7
Higgins township.....	43	34	30	88.2	4	2.30	3.75	9	5	8.1	0.0	42.9
Howard township.....	930	809	625	77.3	184	2.52	2.45	121	15	4.1	1.7	11.4
Menifee town.....	135	115	95	82.6	20	2.69	2.30	20	4	2.5	1.0	9.1
Plumerville city.....	396	340	236	69.4	104	2.43	2.43	56	4	6.8	3.3	13.7
Lick Mountain township.....	369	322	263	81.7	59	2.59	2.42	47	5	0.6	0.4	1.7
Center Ridge CDP.....	165	150	121	80.7	29	2.53	2.83	15	1	0.7	0.0	3.3
McLaren township.....	102	87	78	89.7	9	2.59	2.56	15	1	3.3	2.4	10.0
Martin township.....	80	60	53	88.3	7	2.36	2.14	20	11	3.2	0.0	22.2
Nichols township.....	333	264	223	84.5	41	2.51	2.41	69	25	0.4	0.4	0.0
Old Hickory township.....	101	83	69	83.1	14	2.32	3.07	18	6	6.5	0.0	30.0
Petit Jean township.....	44	37	30	81.1	7	2.83	2.29	7	0	2.6	3.2	0.0
St. Vincent township.....	269	246	210	85.4	36	2.60	2.64	23	7	0.8	0.5	2.7
Steele township.....	192	174	144	82.8	30	2.44	2.90	18	3	0.6	0.7	0.0
Union township.....	374	312	262	84.0	50	2.37	2.40	62	14	3.1	1.1	12.3
Washington township.....	816	726	589	81.1	137	2.53	2.64	90	21	1.6	0.8	4.8
Welborn township.....	4,031	3,585	2,332	65.0	1,253	2.42	2.31	446	43	3.8	2.5	6.1
Morrilton city.....	3,100	2,759	1,627	59.0	1,132	2.39	2.29	341	19	4.2	2.8	6.2
White Eagle township.....	24	20	16	80.0	4	2.06	4.25	4	1	0.0	0.0	0.0
Craighead County.....	40,515	37,291	22,623	60.7	14,668	2.54	2.42	3,224	182	4.6	2.1	8.3
Big Creek township.....	2,076	1,960	1,461	74.5	499	2.68	2.72	116	3	2.4	1.4	5.1
Bono city.....	859	811	459	56.6	352	2.59	2.67	48	0	3.5	2.3	4.9
Black Oak township.....	1,051	932	662	71.0	270	2.47	2.49	119	8	4.0	1.2	10.3
Black Oak town.....	119	102	76	74.5	26	2.55	2.62	17	1	8.1	2.6	21.2
Caraway city.....	578	521	333	63.9	188	2.43	2.50	57	4	3.7	1.2	7.8
Brookland township.....	1,315	1,197	913	76.3	284	2.66	2.54	118	7	4.3	1.6	12.0
Brookland city.....	660	603	421	69.8	182	2.79	2.57	2	4.4	1.6	10.2	
Buffalo township.....	900	808	542	67.1	266	2.40	2.25	92	8	3.0	3.0	2.9
Monette city.....	697	633	405	64.0	228	2.35	2.11	64	5	3.2	3.1	3.4
Gilkerson township.....	2,122	1,975	1,704	86.3	271	2.80	2.88	147	6	3.5	2.7	8.4
Jonesboro city (part).....	1,781	1,681	1,472	87.6	209	2.84	2.96	100	5	3.7	3.1	7.4
Greenfield township.....	1,058	981	799	81.4	182	2.76	2.41	77	3	2.7	1.6	7.1
Jonesboro city (part).....	265	241	160	66.4	81	2.65	2.07	24	1	4.3	1.2	10.0
Herndon township.....	530	483	401	83.0	82	2.54	2.38	47	3	2.4	1.7	5.7
Jonesboro township.....	23,036	21,186	12,051	56.9	9,135	2.47	2.37	1,850	109	5.4	2.2	9.2
Jonesboro city (part).....	21,746	19,978	11,022	55.2	8,956	2.46	2.37	1,768	102	5.6	2.3	9.2
Lake City township.....	957	869	619	71.2	250	2.57	2.47	88	2	3.0	1.0	7.7
Lake City city (part).....	860	786	556	70.7	230	2.58	2.52	74	2	2.7	0.9	6.8
Lester township.....	209	181	138	76.2	43	2.25	2.74	28	2	4.7	2.8	10.4
Lake City city (part).....	2	2	0	0.0	2	0.00	2.50	0	0	0.0	(X)	0.0
Little Texas township.....	100	79	57	72.2	22	2.47	2.59	2	4	4.8	5.0	4.3
Cash town (part).....	18	16	16	100.0	0	2.56	0.00	2	0	5.9	5.9	(X)
Maumelle township.....	954	894	564	63.1	330	2.54	2.51	60	1	2.8	1.2	5.4
Bay city.....	769	726	426	58.7	300	2.50	2.46	43	1	3.1	1.6	5.0
Jonesboro city (part).....	40	36	32	88.9	4	2.78	1.50	4	0	2.7	0.0	20.0
Nettleton township.....	4,637	4,306	1,523	35.4	2,783	2.45	2.41	331	8	4.5	1.8	6.0
Jonesboro city (part).....	4,489	4,175	1,421	34.0	2,754	2.45	2.40	314	7	4.6	1.9	6.0
Powell township.....	1,127	1,072	923	86.1	149	2.72	2.72	55	5	2.5	1.9	5.7
Prairie township.....	49	38	35	92.1	3	2.46	2.67	11	2	6.8	2.8	25.0
Promised Land township.....	106	75	51	68.0	24	2.39	2.83	31	8	6.3	0.0	17.2
Egypt town.....	61	42	30	71.4	12	2.23	3.75	19	1	6.7	0.0	20.0
Taylor township.....	108	97	75	77.3	22	2.47	2.32	11	0	2.0	1.3	4.3
Texas township.....	180	158	105	66.5	53	2.26	2.89	22	3	3.6	1.8	6.9
Cash town (part).....	133	118	75	63.6	43	2.29	3.00	15	2	4.7	2.5	8.3
Crawford County.....	26,115	23,447	17,251	73.6	6,196	2.64	2.56	2,668	482	4.1	1.9	9.5
Alma township.....	2,852	2,677	1,642	61.3	1,035	2.62	2.60	175	15	3.7	1.9	6.4
Alma city (part).....	2,096	1,975	1,053	53.3	922	2.62	2.57	121	4	4.2	2.3	6.4
Bidville township.....	34	22	22	100.0	0	2.73	0.00	12	4	4.3	0.0	100.0
Cedar Creek township.....	289	238	208	87.4	30	2.76	2.57	51	20	2.9	1.9	9.1
Cedarville township.....	820	702	577	82.2	125	2.83	2.59	118	19	4.6	2.5	13.1
Cedarville city.....	569	495	401	81.0	94	2.85	2.67	74	6	5.6	3.1	15.2
Chester township.....	460	339	261	77.0	78	2.30	2.37	121	59	3.1	2.2	6.0
Chester town.....	67	55	38	69.1	17	2.84	3.00	12	3	0.0	0.0	0.0
Mountainburg city (part).....	24	20	11	55.0	9	3.36	1.89	4	1	4.8	0.0	10.0
Cove City township.....	134	89	73	82.0	16	2.40	2.75	45	32	5.3	3.9	11.1
Dean Springs township.....	1,030	957	842	88.0	115	2.71	2.77	73	9	2.0	1.1	8.7
Alma city (part).....	1	1	1	100.0	0	1.00	0.00	0	0	0.0	0.0	(X)
Dora township.....	507	457	357	78.1	100	2.89	2.70	50	4	6.3	5.0	10.7
Van Buren city (part).....	399	362	287	79.3	75	2.97	2.71	2	2	7.6	6.2	12.8
Dyer township.....	803	734	576	78.5	158	2.71	2.78	69	8	2.5	1.4	6.5
Alma city (part).....	72	68	65	95.6	3	2.58	3.67	4	1	4.2	4.4	0.0
Dyer city.....	348	317	246	77.6	71	2.70	2.97	31	1	2.8	0.4	10.0

Table 11.
Housing Occupancy and Tenure: 2010—Con.

[For information on confidentiality protection, nonsampling error, and definitions, see Selected Appendixes at <www.census.gov/prod/cen2010/cph-1-a.pdf>]

State County County Subdivision Place	Total housing units	Occupied housing units						Vacant housing units				
		Total	Owner occupied		Renter occupied	Average household size		Total	For seasonal, recrea- tional, or occasional use	Vacancy rate		
			Number	Percent of occupied housing units		Owner- occupied units	Renter- occupied units			Available housing	Home- owner	Rental
Crawford County—Con.												
Jasper township.....	1,024	945	840	88.9	105	2.63	2.72	79	16	2.6	1.9	7.8
Kibler township.....	496	462	390	84.4	72	2.72	2.47	34	5	0.4	0.0	2.7
Kibler city (part).....	211	195	172	88.2	23	2.58	2.74	16	0	1.0	0.0	8.0
Lancaster township.....	484	442	375	84.8	67	2.69	2.52	42	13	1.8	1.3	4.3
Lees Creek township.....	332	242	208	86.0	34	2.58	2.68	90	57	3.5	2.3	10.5
Locke township.....	138	120	102	85.0	18	2.44	2.00	18	9	1.6	1.0	5.3
Mountainburg township.....	935	807	620	76.8	187	2.50	2.41	128	27	2.9	0.8	9.2
Mountainburg city (part).....	291	250	149	59.6	101	2.44	2.12	41	5	6.0	1.3	12.1
Mulberry township.....	907	788	549	69.7	239	2.49	2.51	119	12	5.6	1.6	13.7
Mulberry city (part).....	641	557	364	65.4	193	2.42	2.54	84	6	5.4	1.9	11.4
Oliver Springs township.....	749	667	584	87.6	83	2.58	2.69	82	23	1.0	0.7	3.5
Porter township.....	196	130	110	84.6	20	2.48	1.95	66	30	4.3	1.8	15.4
Rudy township.....	562	514	442	86.0	72	2.67	2.67	48	14	1.7	1.3	4.0
Alma city (part).....	19	17	16	94.1	1	2.69	3.00	2	1	5.6	5.9	0.0
Rudy town.....	28	23	15	65.2	8	2.73	2.50	5	2	4.2	6.3	0.0
Uniontown township.....	421	361	311	86.1	50	2.82	3.02	60	14	4.2	1.9	16.4
Upper township.....	83	57	52	91.2	5	2.40	2.20	26	12	3.4	1.9	16.7
Van Buren township.....	12,036	11,012	7,522	68.3	3,490	2.65	2.53	1,024	55	5.0	2.2	10.5
Kibler city (part).....	193	180	144	80.0	36	2.51	2.58	13	0	0.0	0.0	0.0
Van Buren city (part).....	8,848	8,086	5,086	62.9	3,000	2.72	2.49	762	30	5.8	2.4	11.0
Vine Prairie township.....	217	199	162	81.4	37	2.10	2.19	18	5	0.5	0.6	0.0
Mulberry city (part).....	124	114	90	78.9	24	2.13	2.08	10	2	0.9	1.1	0.0
Whitley township.....	570	457	398	87.1	59	2.69	2.37	113	17	4.7	2.9	15.5
Wintrey township.....	36	29	28	96.6	1	2.11	2.00	7	3	0.0	0.0	0.0
Crittenden County.....	21,489	19,026	11,005	57.8	8,021	2.64	2.63	2,463	298	6.4	2.6	11.1
Black Oak township.....	195	161	125	77.6	36	2.46	2.36	34	1	10.6	1.6	32.1
Bob Ward township.....	413	369	282	76.4	87	2.68	2.61	44	1	4.9	0.4	17.1
Anthonyville town.....	66	63	55	87.3	8	2.47	3.13	3	0	1.6	0.0	11.1
Edmondson town (part).....	171	150	107	71.3	43	2.83	2.88	21	0	8.5	0.9	23.2
Jennette town (part).....	0	0	0	(X)	0	0.00	0.00	0	0	(X)	(X)	(X)
Fogleman township.....	482	394	233	59.1	161	2.70	2.48	88	0	10.0	1.7	19.6
Gilmore city.....	83	64	43	67.2	21	3.09	2.62	19	0	9.9	4.4	19.2
Turrell city.....	289	242	143	59.1	99	2.55	2.54	47	0	10.0	0.7	20.6
Jackson township.....	608	535	347	64.9	188	2.52	2.54	73	1	2.7	0.6	6.3
Crawfordsville town.....	225	194	133	68.6	61	2.41	2.59	31	1	2.9	0.7	7.2
Jennette town (part).....	0	0	0	(X)	0	0.00	0.00	0	0	(X)	(X)	(X)
Marion city (part).....	1	0	0	(X)	0	0.00	0.00	1	0	(X)	(X)	(X)
West Memphis city (part).....	4	4	4	100.0	0	1.75	0.00	0	0	0.0	0.0	(X)
Jasper township.....	5,895	5,423	3,537	65.2	1,886	2.81	2.52	472	12	6.2	3.1	11.4
Clarkedale city (part).....	12	12	11	91.7	1	2.45	1.00	0	0	0.0	0.0	0.0
Marion city (part).....	4,820	4,530	3,039	67.1	1,491	2.82	2.37	290	11	4.8	3.2	7.9
Sunset town.....	98	73	37	50.7	36	3.05	2.36	25	0	23.2	5.1	35.7
West Memphis city (part).....	0	0	0	(X)	0	0.00	0.00	0	0	(X)	(X)	(X)
Lucas township.....	602	312	225	72.1	87	1.98	2.43	290	212	10.3	7.1	17.9
Horseshoe Lake town.....	233	146	114	78.1	32	1.90	2.34	87	46	9.5	4.7	23.8
Mississippi township.....	11,050	9,906	4,969	50.2	4,937	2.54	2.67	1,144	46	6.6	2.3	10.6
Marion city (part).....	0	0	0	(X)	0	0.00	0.00	0	0	(X)	(X)	(X)
West Memphis city (part).....	10,944	9,817	4,897	49.9	4,920	2.54	2.67	1,127	46	6.5	2.3	10.5
Mound City township.....	193	170	139	81.8	31	2.77	2.55	23	2	4.0	4.8	0.0
Clarkedale city (part).....	23	20	18	90.0	2	2.22	2.00	3	0	0.0	0.0	0.0
Marion city (part).....	58	50	41	82.0	9	2.90	3.33	8	0	7.4	8.9	0.0
West Memphis city (part).....	14	10	7	70.0	3	3.29	1.00	4	2	16.7	22.2	0.0
Proctor township.....	400	362	310	85.6	52	2.57	2.77	38	3	3.2	0.9	14.8
Edmondson town (part).....	0	0	0	(X)	0	0.00	0.00	0	0	(X)	(X)	(X)
West Memphis city (part).....	4	4	1	25.0	3	3.00	2.67	0	0	0.0	0.0	0.0
Tyronza township.....	1,323	1,118	626	56.0	492	2.76	2.77	205	13	5.8	4.4	7.5
Earle city.....	1,013	859	425	49.5	434	2.77	2.85	154	6	6.4	5.6	7.3
Jennette town (part).....	63	51	37	72.5	14	2.38	1.93	12	1	3.8	0.0	12.5
Wappanocca township.....	328	276	212	76.8	64	2.83	3.05	52	7	6.4	1.4	20.0
Clarkedale city (part).....	102	94	73	77.7	21	3.16	3.24	8	4	3.1	0.0	12.5
Jericho town.....	60	47	37	78.7	10	2.68	2.00	13	0	7.8	0.0	28.6
Cross County.....	7,853	7,002	4,755	67.9	2,247	2.55	2.46	851	76	5.2	2.4	10.8
Bedford township.....	223	202	175	86.6	27	2.64	2.26	21	4	3.8	1.1	18.2
Wynne city (part).....	15	12	11	91.7	1	2.73	2.00	3	0	20.0	15.4	50.0
Brushy Lake township.....	153	135	107	79.3	28	2.55	2.36	18	5	2.2	0.9	6.7
Coldwater township.....	183	148	120	81.1	28	2.54	2.54	35	7	1.9	1.6	3.4
Ellis township.....	209	194	150	77.3	44	2.57	2.48	15	4	1.0	0.0	4.3
Fair Oaks township.....	88	70	53	75.7	17	2.25	2.82	18	3	6.7	0.0	22.7
Hickory Ridge township.....	251	221	153	69.2	68	2.24	2.28	30	5	3.9	2.5	6.8
Hickory Ridge city.....	145	125	87	69.6	38	2.23	2.05	20	3	6.0	4.4	9.5
Mitchell township.....	495	441	318	72.1	123	2.56	2.62	54	10	3.8	1.5	9.5
Cherry Valley city.....	278	247	154	62.3	93	2.64	2.63	31	3	4.9	1.9	9.6
Searcy township.....	584	520	414	79.6	106	2.51	2.79	64	11	3.8	0.5	15.0
Smith township.....	802	716	595	83.1	121	2.67	2.50	86	7	4.3	2.3	13.6
Twist township.....	14	8	4	50.0	4	1.75	2.25	6	0	0.0	0.0	0.0
Tyronza township.....	674	553	336	60.8	217	2.45	2.30	121	7	4.8	3.1	7.2
Parkin city.....	560	453	268	59.2	185	2.57	2.24	107	2	5.2	3.5	7.5
Wynne township.....	4,177	3,794	2,330	61.4	1,464	2.55	2.46	383	13	6.4	3.2	11.1

Table 11.
Housing Occupancy and Tenure: 2010—Con.

[For information on confidentiality protection, nonsampling error, and definitions, see Selected Appendixes at <www.census.gov/prod/cen2010/cph-1-a.pdf>]

State County County Subdivision Place	Total housing units	Occupied housing units						Vacant housing units				
		Total	Owner occupied		Renter occupied	Average household size		Total	For seasonal, recrea- tional, or occasional use	Vacancy rate		
			Number	Percent of occupied housing units		Owner- occupied units	Renter- occupied units			Available housing	Home- owner	Rental
Cross County—Con.												
Wynne township—Con.												
Wynne city (part).....	3,628	3,279	1,890	57.6	1,389	2.49	2.45	349	9	7.0	3.8	10.9
Dallas County.....	4,305	3,280	2,271	69.2	1,009	2.37	2.32	1,025	470	4.1	1.8	8.9
Bunn township.....	13	7	6	85.7	1	2.83	1.00	6	6	0.0	0.0	0.0
Chester township.....	234	187	143	76.5	44	2.30	2.30	47	12	2.6	0.0	10.2
Carthage city.....	163	144	103	71.5	41	2.42	2.29	19	1	0.7	0.0	2.4
Dry Run township.....	119	101	66	65.3	35	2.50	2.46	18	0	5.5	1.5	12.2
Fordyce city (part).....	68	60	36	60.0	24	2.75	2.46	8	0	6.3	0.0	14.3
Fordyce township.....	2,118	1,802	1,095	60.8	707	2.42	2.36	316	23	4.7	2.5	8.0
Fordyce city (part).....	1,853	1,568	915	58.4	653	2.42	2.35	285	14	5.3	3.0	8.4
Holly Springs township.....	186	129	115	89.1	14	2.44	2.36	57	40	0.8	0.0	6.7
Jackson township.....	141	85	71	83.5	14	2.28	2.00	56	33	6.5	0.0	28.6
Liberty township.....	74	16	13	81.3	3	1.69	3.33	58	56	0.0	0.0	0.0
Manchester township.....	239	179	147	82.1	32	2.29	2.47	60	26	1.1	0.7	3.0
Nix township.....	101	50	45	90.0	5	2.47	1.20	51	40	5.7	2.2	28.6
Owen township.....	538	415	307	74.0	108	2.26	1.97	123	46	3.0	2.8	3.5
Sparkman city.....	253	202	128	63.4	74	2.25	1.88	51	5	5.6	5.9	5.1
Princeton township.....	148	59	53	89.8	6	2.66	1.83	89	72	3.3	0.0	25.0
Smith township.....	160	74	56	75.7	18	2.04	3.06	86	78	3.9	1.8	10.0
Southall township.....	155	134	118	88.1	16	2.30	2.00	21	12	2.9	0.8	15.8
Willow township.....	79	42	36	85.7	6	2.25	1.83	37	26	12.5	0.0	50.0
Desha County.....	6,261	5,321	3,171	59.6	2,150	2.46	2.40	940	142	5.0	1.0	10.3
Bowie township.....	2,034	1,725	967	56.1	758	2.43	2.39	309	12	6.6	2.2	11.7
McGehee city (part).....	1,977	1,679	935	55.7	744	2.43	2.39	298	12	6.5	2.3	11.2
Clayton township.....	308	254	179	70.5	75	2.34	2.08	54	9	1.2	0.6	2.5
McGehee city (part).....	0	0	0	(X)	0	0.00	0.00	0	0	(X)	(X)	(X)
Reed town.....	75	59	46	78.0	13	2.46	2.15	16	2	1.6	0.0	6.7
Tillar city (part).....	13	11	7	63.6	4	2.00	1.75	2	0	0.0	0.0	0.0
Franklin township.....	262	189	140	74.1	49	2.30	1.94	73	9	6.9	1.4	19.7
Arkansas City city.....	225	163	121	74.2	42	2.35	1.95	62	4	7.4	1.6	20.8
Halley township.....	150	143	122	85.3	21	2.48	2.05	7	2	1.4	0.0	8.7
McGehee city (part).....	44	43	40	93.0	3	2.73	2.00	0	0	0.0	0.0	0.0
Jefferson township.....	114	100	71	71.0	29	2.28	2.66	14	4	1.0	1.4	0.0
Mississippi township.....	70	34	15	44.1	19	1.40	2.79	36	14	0.0	0.0	0.0
Randolph township.....	2,356	2,117	1,141	53.9	976	2.54	2.43	239	7	5.4	0.4	10.6
Dumas city (part).....	2,092	1,893	989	52.2	904	2.55	2.42	199	3	5.4	0.2	10.5
Mitchellville city.....	180	153	101	66.0	52	2.39	2.29	27	3	5.6	0.0	14.8
Red Fork township.....	426	335	254	75.8	81	2.36	2.40	91	48	3.4	0.4	11.8
Watson city.....	103	88	67	76.1	21	2.36	2.52	15	4	2.1	0.0	8.3
Richland township.....	167	133	98	73.7	35	2.55	2.66	34	4	2.2	0.0	7.9
Silver Lake township.....	248	188	133	70.7	55	2.62	2.69	60	21	2.1	0.7	5.1
Walnut Lake township.....	126	103	51	49.5	52	2.33	2.44	23	12	0.0	0.0	0.0
Dumas city (part).....	0	0	0	(X)	0	0.00	0.00	0	0	(X)	(X)	(X)
Drew County.....	8,408	7,360	4,812	65.4	2,548	2.46	2.31	1,048	123	4.2	1.7	8.7
Bartholomew township.....	93	75	50	66.7	25	2.20	2.32	18	4	7.3	5.6	10.7
Jerome town.....	19	14	5	35.7	9	2.40	3.00	5	0	21.1	25.0	18.2
Bearhouse township.....	18	15	12	80.0	3	2.58	2.33	3	2	0.0	0.0	0.0
Clear Creek township.....	286	232	183	78.9	49	2.35	2.47	54	9	9.7	1.6	31.0
Collins township.....	118	97	85	87.6	12	2.44	2.33	21	10	4.0	1.2	20.0
Cominto township.....	174	155	125	80.6	30	2.81	2.37	19	2	4.2	3.0	9.1
Crook township.....	140	121	100	82.6	21	2.46	2.81	19	7	0.0	0.0	0.0
Franklin township.....	317	260	213	81.9	47	2.38	2.36	57	2	6.1	3.6	16.1
Tillar city (part).....	93	83	63	75.9	20	2.41	2.60	10	0	5.6	4.4	9.1
Live Oak township.....	241	198	175	88.4	23	2.45	3.00	43	5	4.3	2.8	14.8
Winchester town.....	82	63	53	84.1	10	2.36	4.20	19	0	7.4	3.6	23.1
Marion township.....	5,555	4,992	2,869	57.5	2,123	2.46	2.28	563	36	4.2	1.8	7.3
Monticello city.....	4,093	3,697	1,861	50.3	1,836	2.43	2.27	396	13	4.4	2.0	6.8
Saline township.....	616	515	409	79.4	106	2.51	2.42	101	11	2.8	0.5	10.9
Wilmar city.....	272	215	149	69.3	66	2.35	2.44	57	5	5.6	0.0	16.5
Spring Hill township.....	428	347	299	86.2	48	2.48	2.25	81	13	5.3	0.3	27.5
Veasey township.....	422	353	292	82.7	61	2.50	2.33	69	22	0.6	0.7	0.0
Faulkner County.....	46,612	42,614	27,344	64.2	15,270	2.66	2.38	3,998	438	4.7	1.6	9.8
Benedict township.....	445	402	355	88.3	47	2.85	2.19	43	11	1.0	0.6	4.1
Conway city (part).....	3	3	1	33.3	2	2.00	3.00	0	0	0.0	0.0	0.0
Benton township.....	402	356	294	82.6	62	2.70	2.68	46	8	1.6	1.0	4.6
Quitman city (part).....	10	10	9	90.0	1	3.00	3.00	0	0	0.0	0.0	0.0
Bristol township.....	101	92	78	84.8	14	2.63	2.00	9	0	0.0	0.0	0.0
Cadron township.....	28,292	25,922	14,096	54.4	11,826	2.61	2.30	2,370	178	5.9	1.9	10.3
Conway city (part).....	24,053	22,060	10,913	49.5	11,147	2.61	2.27	1,993	96	6.3	1.9	10.2
Mayflower city (part).....	15	12	10	83.3	2	2.20	1.00	3	3	0.0	0.0	0.0
California township.....	821	768	627	81.6	141	2.69	2.84	53	6	1.9	1.9	2.1
Guy city (part).....	290	263	217	82.5	46	2.68	2.74	27	5	4.0	3.6	6.1
Twin Groves town (part).....	0	0	0	(X)	0	0.00	0.00	0	0	(X)	(X)	(X)
Clifton township.....	1,064	991	844	85.2	147	2.88	2.84	73	12	1.5	0.7	5.8
Wooster town.....	317	303	248	81.8	55	2.84	2.82	14	0	1.9	0.8	6.8
Cypress township.....	2,067	1,906	1,444	75.8	462	2.85	2.94	161	11	4.1	1.8	10.4

Table 11.
Housing Occupancy and Tenure: 2010—Con.

[For information on confidentiality protection, nonsampling error, and definitions, see Selected Appendixes at <www.census.gov/prod/cen2010/cph-1-a.pdf>]

State County County Subdivision Place	Total housing units	Occupied housing units						Vacant housing units				
		Total	Owner occupied		Renter occupied	Average household size		Total	For seasonal, recrea- tional, or occasional use	Vacancy rate		
			Number	Percent of occupied housing units		Owner- occupied units	Renter- occupied units			Available housing	Home- owner	Rental
Faulkner County—Con.												
Cypress township—Con.												
Vilonia city (part).....	933	875	607	69.4	268	2.99	3.18	58	3	3.9	2.6	6.9
Danley township.....	2,220	1,968	1,423	72.3	545	2.41	2.31	252	62	4.8	1.7	12.2
Mayflower city (part).....	1,015	895	640	71.5	255	2.37	2.42	120	35	5.5	2.4	12.7
Eagle township.....	1,149	1,065	903	84.8	162	2.79	2.81	84	8	2.0	1.6	4.1
Holland city (part).....	2	1	1	100.0	0	1.00	0.00	1	0	50.0	0.0	100.0
Vilonia city (part).....	81	74	71	95.9	3	2.75	3.33	7	1	6.3	5.3	25.0
East Fork township.....	873	825	665	80.6	160	2.65	2.74	48	3	2.3	1.0	7.0
Enola township.....	370	322	266	82.6	56	2.67	2.59	48	5	1.5	0.7	5.1
Enola town (part).....	133	114	82	71.9	32	2.71	2.47	19	0	4.2	2.4	8.6
Hardin township.....	2,674	2,468	1,717	69.6	751	2.78	2.67	206	13	3.2	1.9	6.1
Greenbrier city.....	1,867	1,731	1,137	65.7	594	2.78	2.60	136	8	3.8	2.4	6.3
Holland city (part).....	0	0	0	(X)	0	0.00	0.00	0	0	(X)	(X)	(X)
Harve township.....	430	388	342	88.1	46	2.71	2.67	42	5	1.8	1.4	3.9
Enola town (part).....	12	12	12	100.0	0	3.08	0.00	0	0	0.0	0.0	(X)
Holland city (part).....	241	219	193	88.1	26	2.53	2.58	22	3	1.4	1.0	3.7
Matthews township.....	255	231	203	87.9	28	2.56	2.54	24	5	1.3	0.5	6.5
Mountain township.....	165	138	109	79.0	29	2.58	2.83	27	9	2.8	1.8	6.5
Mount Vernon township.....	223	193	157	81.3	36	2.60	2.64	30	1	2.0	1.3	5.3
Mount Vernon town.....	69	58	39	67.2	19	2.56	2.37	11	0	3.3	4.9	0.0
Newton township.....	332	295	256	86.8	39	2.84	2.77	37	1	1.7	1.5	2.5
Palarm township.....	1,362	1,240	1,074	86.6	166	2.91	2.86	122	30	2.3	1.4	7.8
Vilonia city (part).....	313	302	286	94.7	16	3.11	3.44	11	1	1.3	1.0	5.9
Pine Mountain township.....	1,592	1,420	1,146	80.7	274	2.65	2.43	172	50	3.4	1.2	11.9
Conway city (part).....	346	336	322	95.8	14	3.09	2.36	10	2	0.9	0.6	6.7
Mayflower city (part).....	48	40	35	87.5	5	1.94	1.60	8	4	7.0	5.4	16.7
Union township.....	739	685	557	81.3	128	2.90	2.76	54	5	2.0	0.7	7.2
Twin Groves town (part).....	0	0	0	(X)	0	0.00	0.00	0	0	(X)	(X)	(X)
Walker township.....	479	424	353	83.3	71	2.59	2.69	55	7	1.4	1.4	1.4
Damascus town (part).....	61	53	45	84.9	8	2.36	3.25	8	0	1.9	2.2	0.0
Guy city (part).....	0	0	0	(X)	0	0.00	0.00	0	0	(X)	(X)	(X)
Twin Groves town (part).....	147	128	105	82.0	23	2.70	2.22	19	2	0.8	0.0	4.2
Wilson township.....	557	515	435	84.5	80	2.56	2.15	42	8	3.2	0.7	14.9
Franklin County.....	8,021	7,037	5,407	76.8	1,630	2.55	2.40	984	177	3.4	1.9	8.2
Alix township.....	207	184	150	81.5	34	2.51	2.74	23	2	1.1	0.6	2.9
Wiederkehr Village city (part).....	2	2	1	50.0	1	1.00	1.00	0	0	0.0	0.0	0.0
Barham township.....	92	82	71	86.6	11	2.21	2.64	10	0	3.5	2.7	8.3
Black Oak township.....	89	69	54	78.3	15	2.28	2.33	20	2	0.0	0.0	0.0
Boston township.....	101	67	53	79.1	14	2.68	2.00	34	21	4.2	3.6	5.9
Cobb township.....	2	0	0	(X)	0	0.00	0.00	2	2	(X)	(X)	(X)
Cravens township.....	103	92	77	83.7	15	2.57	2.60	11	2	2.1	1.3	6.3
Donald township.....	246	218	183	83.9	35	2.56	2.34	28	1	2.2	2.6	0.0
Branch city (part).....	142	127	105	82.7	22	2.50	2.41	15	1	1.5	1.8	0.0
Grover township.....	127	109	94	86.2	15	2.49	2.07	18	0	5.9	5.8	6.3
Hogan township.....	663	597	433	72.5	164	2.58	2.41	66	11	3.5	1.8	7.7
Altus city (part).....	305	273	175	64.1	98	2.47	2.21	32	4	4.9	1.1	10.9
Denning town.....	131	117	80	68.4	37	2.69	2.68	14	0	4.9	4.8	5.1
Wiederkehr Village city (part).....	6	4	3	75.0	1	2.33	2.00	2	1	0.0	0.0	0.0
Hurricane township.....	78	69	62	89.9	7	2.63	2.71	9	0	1.4	0.0	12.5
Ivy township.....	251	219	197	90.0	22	2.64	2.50	32	4	3.9	1.5	21.4
Limestone township.....	18	8	7	87.5	1	2.14	3.00	10	9	0.0	0.0	0.0
McIlroy township.....	34	23	20	87.0	3	2.35	1.33	11	5	0.0	0.0	0.0
Middle township.....	494	443	381	86.0	62	2.61	2.39	51	7	3.3	1.8	11.4
Mill Creek township.....	137	104	91	87.5	13	2.37	2.00	33	3	2.8	3.2	0.0
Miller township.....	59	47	36	76.6	11	2.47	1.82	12	4	0.0	0.0	0.0
Morgan township.....	28	8	7	87.5	1	2.14	3.00	20	16	18.2	0.0	66.7
Mountain township.....	166	119	94	79.0	25	2.59	2.56	47	23	0.0	0.0	0.0
Mulberry township.....	174	159	144	90.6	15	2.60	2.00	15	5	1.2	0.7	6.3
Prairie township.....	1,341	1,211	901	74.4	310	2.60	2.24	130	17	3.2	1.9	6.6
Branch city (part).....	20	20	15	75.0	5	2.80	1.80	0	0	0.0	0.0	0.0
Charleston city.....	1,054	954	682	71.5	272	2.63	2.22	100	10	3.7	2.3	7.1
Shores township.....	8	4	3	75.0	1	2.67	1.00	4	0	50.0	0.0	80.0
Six Mile township.....	57	49	45	91.8	4	2.56	2.75	8	0	2.0	2.1	0.0
Walker township.....	135	121	105	86.8	16	2.83	2.25	14	3	0.0	0.0	0.0
Wallace township.....	134	125	107	85.6	18	2.54	2.83	9	1	2.3	0.9	10.0
Watalula township.....	231	199	166	83.4	33	2.69	2.36	32	12	4.8	2.9	12.8
Weaver township.....	119	105	89	84.8	16	2.42	2.56	14	4	0.9	0.0	5.9
White Oak township.....	2,508	2,222	1,505	67.7	717	2.46	2.42	286	20	4.7	2.4	9.3
Altus city (part).....	48	46	31	67.4	15	2.42	2.27	2	0	0.0	0.0	0.0
Ozark city.....	1,663	1,476	881	59.7	595	2.38	2.43	187	5	6.0	3.1	10.1
Wiederkehr Village city (part).....	11	10	8	80.0	2	2.63	3.00	1	0	0.0	0.0	0.0
White Rock township.....	68	56	54	96.4	2	2.43	2.50	12	3	1.7	0.0	25.0
Wittich township.....	351	328	278	84.8	50	2.69	3.02	23	0	1.5	1.1	3.8
Fulton County.....	6,778	5,196	4,173	80.3	1,023	2.33	2.29	1,582	796	4.9	2.6	13.1
Afton township.....	613	291	254	87.3	37	2.25	2.14	322	252	3.3	3.0	5.0
Hardy city (part).....	30	19	10	52.6	9	2.70	1.67	11	5	0.0	0.0	0.0
Benton township.....	1,270	1,113	765	68.7	348	2.30	2.08	157	27	4.5	1.5	10.4
Salem city.....	811	712	441	61.9	271	2.22	2.11	99	5	5.3	1.6	10.7

Table 11.
Housing Occupancy and Tenure: 2010—Con.

[For information on confidentiality protection, nonsampling error, and definitions, see Selected Appendixes at <www.census.gov/prod/cen2010/cph-1-a.pdf>]

State County County Subdivision Place	Total housing units	Occupied housing units						Vacant housing units				
		Total	Owner occupied		Renter occupied	Average household size		Total	For seasonal, recrea- tional, or occasional use	Vacancy rate		
			Number	Percent of occupied housing units		Owner- occupied units	Renter- occupied units			Available housing	Home- owner	Rental
Fulton County—Con.												
Big Creek township.....	324	182	150	82.4	32	2.45	1.88	142	115	3.7	2.0	11.1
Cleveland township.....	279	201	180	89.6	21	2.57	2.43	78	45	1.5	1.1	4.5
Fulton township.....	540	426	341	80.0	85	2.45	2.52	114	31	4.7	3.1	10.5
Viola town.....	176	135	95	70.4	40	2.40	2.73	41	2	6.2	2.0	14.9
Mammoth Spring township.....	1,184	902	686	76.1	216	2.25	2.27	282	100	8.3	3.1	21.5
Mammoth Spring city.....	595	460	318	69.1	142	2.09	2.20	135	25	10.8	4.2	22.7
Mount Calm township.....	82	74	61	82.4	13	2.79	2.85	8	2	0.0	0.0	0.0
Myatt township.....	140	85	70	82.4	15	2.20	2.47	55	37	3.4	1.4	11.8
Pleasant Ridge township.....	979	802	691	86.2	111	2.26	2.53	177	79	6.5	4.9	15.3
Ash Flat city (part).....	14	10	4	40.0	6	2.50	2.00	4	1	16.7	0.0	25.0
Cherokee Village city (part).....	465	371	315	84.9	56	2.06	2.57	94	34	9.2	7.0	20.0
South Fork township.....	245	202	173	85.6	29	2.38	2.55	43	21	2.9	1.1	12.1
Strawberry township.....	373	316	283	89.6	33	2.37	2.12	57	18	4.8	3.7	13.2
Horseshoe Bend city (part).....	6	5	4	80.0	1	3.00	5.00	1	0	0.0	0.0	0.0
Union township.....	158	124	115	92.7	9	2.38	3.22	34	14	3.8	1.7	23.1
Vidette township.....	236	191	163	85.3	28	2.41	2.64	45	19	1.0	0.6	3.4
Washington township.....	207	161	131	81.4	30	2.38	3.13	46	22	3.6	2.2	8.8
Wilson township.....	148	126	110	87.3	16	2.25	1.88	22	14	0.0	0.0	0.0
Garland County.....	50,548	40,994	28,438	69.4	12,556	2.29	2.28	9,554	4,006	7.4	3.3	15.4
Hale township.....	9,402	7,291	6,189	84.9	1,102	2.23	2.39	2,111	1,115	7.1	3.4	23.3
Hot Springs Village CDP (part).....	4,234	3,329	2,943	88.4	386	1.89	2.20	905	365	10.8	4.6	39.8
Mountain Pine city.....	362	315	225	71.4	90	2.48	2.36	47	3	3.6	1.3	9.1
Rockwell CDP (part).....	35	22	20	90.9	2	2.05	1.50	13	13	0.0	0.0	0.0
Hot Springs township.....	22,788	18,371	10,500	57.2	7,871	2.21	2.11	4,417	1,397	9.1	4.0	15.1
Hot Springs city (part).....	18,855	15,498	8,748	56.4	6,750	2.20	2.09	3,357	741	9.3	3.9	15.5
Lake Hamilton CDP (part).....	236	56	47	83.9	9	1.60	2.00	180	155	28.8	26.2	40.0
Piney CDP (part).....	33	29	19	65.5	10	2.05	1.60	4	2	3.3	0.0	9.1
Lake Hamilton township.....	10,352	8,398	6,505	77.5	1,893	2.39	2.62	1,954	1,138	5.5	3.2	12.8
Hot Springs city (part).....	75	60	57	95.0	3	2.74	4.33	15	5	14.3	14.9	0.0
Lake Hamilton CDP (part).....	1,401	965	537	55.6	428	2.01	2.24	436	347	7.3	2.5	12.7
Rockwell CDP (part).....	1,919	1,562	1,159	74.2	403	2.33	2.58	357	223	4.9	3.6	8.4
Whittington township.....	8,006	6,934	5,244	75.6	1,690	2.44	2.60	1,072	356	5.1	2.0	13.5
Fountain Lake town.....	214	200	165	82.5	35	2.41	3.03	14	1	4.3	0.0	20.5
Hot Springs city (part).....	17	17	15	88.2	2	2.20	1.00	0	0	0.0	0.0	0.0
Hot Springs Village CDP (part).....	167	141	119	84.4	22	2.32	2.77	26	7	7.2	5.6	15.4
Lonsdale town.....	46	37	27	73.0	10	2.59	2.40	9	0	2.6	0.0	9.1
Piney CDP (part).....	2,257	1,876	1,113	59.3	763	2.42	2.54	381	137	7.6	2.5	14.1
Grant County.....	7,758	6,933	5,384	77.7	1,549	2.58	2.47	825	112	2.8	1.6	6.7
Calvert township.....	578	515	410	79.6	105	2.59	2.68	63	6	1.1	0.7	2.7
Sheridan city (part).....	1	1	1	100.0	0	1.00	0.00	0	0	0.0	0.0	(X)
Darysaw township.....	348	317	275	86.8	42	2.64	2.76	31	3	2.2	1.8	4.5
Davis township.....	158	145	106	73.1	39	2.40	2.69	13	1	2.7	2.8	2.4
Dekalb township.....	341	295	239	81.0	56	2.49	2.61	46	7	3.9	1.6	12.5
Tull town.....	200	172	137	79.7	35	2.56	2.77	28	6	5.0	0.7	18.6
Fenter township.....	379	339	283	83.5	56	2.67	2.75	40	2	2.3	1.4	6.7
Poyen town.....	127	107	83	77.6	24	2.69	2.79	20	2	5.3	3.5	11.1
Franklin township.....	138	121	92	76.0	29	2.42	2.45	17	1	0.8	0.0	3.3
Madison township.....	362	269	238	88.5	31	2.68	2.42	93	44	1.1	1.2	0.0
Merry Green township.....	3,123	2,841	1,975	69.5	866	2.53	2.38	282	18	3.9	2.2	7.4
Sheridan city (part).....	2,006	1,813	1,131	62.4	682	2.55	2.31	193	9	4.8	2.8	7.9
River township.....	529	481	391	81.3	90	2.61	2.27	48	4	1.4	1.0	3.2
Prattsville town.....	123	113	93	82.3	20	2.72	2.60	10	0	0.0	0.0	0.0
Simpson township.....	845	771	659	85.5	112	2.64	2.41	74	7	2.2	0.3	11.7
Tennessee township.....	359	289	228	78.9	61	2.60	2.77	70	15	1.3	0.9	3.1
Leola town.....	222	179	135	75.4	44	2.76	2.93	43	2	1.6	0.7	4.3
Washington township.....	598	550	488	88.7	62	2.62	2.63	48	4	3.2	2.8	6.0
Greene County.....	17,892	16,425	11,216	68.3	5,209	2.53	2.51	1,467	119	3.7	1.7	7.7
Blue Cane township.....	27	25	17	68.0	8	2.00	2.88	2	0	0.0	0.0	0.0
Breckenridge township.....	558	507	442	87.2	65	2.59	2.68	51	13	2.3	1.5	7.0
Lafe town.....	178	160	132	82.5	28	2.77	3.32	18	2	2.4	2.2	3.3
Bryan township.....	97	85	64	75.3	21	2.20	2.43	12	1	4.5	1.5	12.5
Cache township.....	500	450	374	83.1	76	2.49	2.62	50	6	1.9	1.0	6.2
Clark township.....	8,512	7,799	4,399	56.4	3,400	2.44	2.48	713	13	4.6	2.3	7.5
Paragould city (part).....	8,259	7,578	4,242	56.0	3,336	2.43	2.48	681	12	4.7	2.4	7.4
Collier township.....	169	146	107	73.3	39	2.71	2.23	23	4	2.0	0.9	4.9
Paragould city (part).....	12	8	3	37.5	5	2.33	1.80	4	0	0.0	0.0	0.0
Crowley township.....	148	118	103	87.3	15	2.54	2.33	30	9	3.1	1.8	11.8
Evening Shade township.....	23	18	10	55.6	8	2.00	2.63	5	0	0.0	0.0	0.0
Friendship township.....	368	328	274	83.5	54	2.51	2.50	40	5	4.6	2.5	13.6
Hays township.....	64	53	40	75.5	13	2.15	2.23	11	2	5.4	2.4	13.3
Hopewell township.....	136	124	104	83.9	20	2.67	2.50	12	8	0.0	0.0	0.0
Hurricane township.....	719	664	415	62.5	249	2.47	2.64	55	6	2.6	1.6	4.2
Marmaduke city.....	478	444	225	50.7	219	2.42	2.59	34	0	3.0	1.3	4.7
Jones township.....	216	180	146	81.1	34	2.52	2.65	36	6	4.7	2.6	12.5
Delaplaine town.....	50	42	39	92.9	3	2.77	2.67	8	2	4.4	2.4	25.0
Lake township.....	106	91	73	80.2	18	2.26	2.22	15	1	6.9	5.1	13.6
Main Shore township.....	108	97	80	82.5	17	2.26	2.88	11	0	3.9	0.0	19.0

Table 11.
Housing Occupancy and Tenure: 2010—Con.

[For information on confidentiality protection, nonsampling error, and definitions, see Selected Appendixes at <www.census.gov/prod/cen2010/cph-1-a.pdf>]

State County County Subdivision Place	Total housing units	Occupied housing units						Vacant housing units					
		Total	Owner occupied		Renter occupied	Average household size		Total	For seasonal, recrea- tional, or occasional use	Vacancy rate			
			Number	Percent of occupied housing units		Owner- occupied units	Renter- occupied units			Available housing	Home- owner	Rental	
Greene County—Con.													
Poland township.....	589	545	470	86.2	75	2.74	2.61	44	10	1.4	0.6	6.0	
Reynolds township.....	47	39	31	79.5	8	2.52	2.50	8	1	6.8	0.0	25.0	
St. Francis township.....	788	739	647	87.6	92	2.72	2.61	49	4	2.6	1.2	11.4	
Paragould city (part).....	344	335	320	95.5	15	2.67	3.07	9	0	1.8	1.2	11.8	
Salem township.....	412	356	282	79.2	74	2.59	3.18	56	7	7.5	2.7	22.1	
Shady Grove township.....	85	72	57	79.2	15	2.46	2.47	13	2	1.4	1.7	0.0	
Spring Grove township.....	2,816	2,697	1,998	74.1	699	2.60	2.48	119	8	2.2	0.9	5.6	
Paragould city (part).....	2,455	2,367	1,721	72.7	646	2.58	2.52	88	6	1.7	0.8	4.0	
Sugar Creek township.....	299	280	231	82.5	49	2.61	2.55	19	1	0.7	0.4	2.0	
Paragould city (part).....	0	0	0	(X)	0	0.00	0.00	0	0	(X)	(X)	(X)	
Union township.....	1,057	969	817	84.3	152	2.65	2.78	88	12	3.5	1.6	13.0	
Oak Grove Heights town.....	346	312	259	83.0	53	2.83	2.92	34	5	4.5	2.2	14.1	
Walnut Corner township.....	48	43	35	81.4	8	2.51	3.13	5	0	0.0	0.0	0.0	
Hempstead County.....	10,419	8,839	5,926	67.0	2,913	2.50	2.58	1,580	306	5.0	1.5	11.4	
Bodcaw township.....	245	210	169	80.5	41	2.47	2.29	35	6	2.3	1.7	4.7	
Patmos town.....	33	26	25	96.2	1	2.48	2.00	7	1	0.0	0.0	0.0	
Bois d'Arc township.....	397	293	237	80.9	56	2.31	2.54	104	32	7.3	1.7	25.3	
Fulton town.....	108	89	71	79.8	18	2.18	2.56	19	0	9.2	4.1	25.0	
McNab town.....	33	29	26	89.7	3	2.35	2.33	4	0	9.4	0.0	50.0	
De Roan township.....	5,805	5,097	2,967	58.2	2,130	2.54	2.62	708	74	5.8	1.9	10.6	
Hope city.....	4,312	3,760	1,957	52.0	1,803	2.58	2.64	552	49	6.6	2.3	10.8	
Perrytown town.....	130	120	83	69.2	37	2.18	2.46	10	2	3.2	1.2	7.5	
Garland township.....	176	145	120	82.8	25	2.61	2.12	31	8	1.3	0.8	3.8	
Mine Creek township.....	763	621	460	74.1	161	2.47	2.48	142	34	3.0	0.4	9.4	
Ozan town (part).....	12	9	7	77.8	2	2.00	2.50	3	1	0.0	0.0	0.0	
Noland township.....	212	187	158	84.5	29	2.35	2.14	25	4	0.5	0.0	3.3	
Emmet city (part).....	18	17	14	82.4	3	2.43	3.00	1	0	5.6	0.0	25.0	
Ozan township.....	728	577	447	77.5	130	2.32	2.32	151	31	5.1	0.9	17.1	
Oakhaven town.....	27	23	22	95.7	1	2.73	3.00	4	2	4.0	4.2	0.0	
Ozan town (part).....	42	31	23	74.2	8	2.26	1.75	11	3	0.0	0.0	0.0	
Washington city.....	90	75	56	74.7	19	2.39	2.42	15	1	5.1	1.8	13.6	
Redland township.....	341	279	229	82.1	50	2.46	2.58	62	32	2.1	0.9	7.4	
McCaskill town.....	44	34	24	70.6	10	2.71	3.10	10	3	8.1	7.7	9.1	
Saline township.....	451	334	263	78.7	71	2.08	2.31	117	49	3.4	0.4	13.3	
Springhill township.....	680	572	446	78.0	126	2.70	2.51	108	16	5.4	1.3	17.5	
Wallaceburg township.....	413	350	283	80.9	67	2.64	2.90	63	13	2.8	1.7	6.9	
Blevins city.....	129	110	85	77.3	25	2.73	3.32	19	1	4.3	2.3	10.7	
Water Creek township.....	208	174	147	84.5	27	2.65	2.78	34	7	4.4	0.7	20.6	
Hot Spring County.....	14,332	12,664	9,635	76.1	3,029	2.47	2.49	1,668	277	3.8	1.6	10.2	
Antioch township.....	214	181	157	86.7	24	2.42	2.17	33	6	3.6	0.6	20.0	
Big Creek township.....	179	168	151	89.9	17	2.54	2.47	11	1	0.6	0.0	5.6	
Bismarck township.....	1,110	952	800	84.0	152	2.48	2.59	158	58	3.9	1.9	12.9	
Brown Springs township.....	81	71	65	91.5	6	2.46	2.17	10	2	0.0	0.0	0.0	
Butterfield township.....	619	570	490	86.0	80	2.57	2.94	49	2	2.4	1.6	7.0	
Malvern city (part).....	21	19	6	31.6	13	1.83	3.15	2	0	5.0	0.0	7.1	
Rockport city (part).....	132	115	99	86.1	16	2.70	2.38	17	0	2.5	1.0	11.1	
Clear Creek township.....	171	152	138	90.8	14	2.57	2.71	19	2	0.6	0.0	6.7	
De Roche township.....	593	527	453	86.0	74	2.45	2.69	66	12	3.3	1.3	13.8	
Dover township.....	254	235	216	91.9	19	2.63	2.47	19	1	0.4	0.5	0.0	
Fenter township.....	5,694	4,980	3,138	63.0	1,842	2.31	2.42	714	48	5.5	2.9	9.6	
Malvern city (part).....	4,251	3,726	2,127	57.1	1,599	2.28	2.45	525	14	5.6	3.5	8.4	
Perla town.....	133	110	72	65.5	38	2.29	2.00	23	0	12.7	0.0	29.6	
Rockport city (part).....	236	205	158	77.1	47	2.23	2.06	31	2	3.2	1.2	9.6	
Gifford township.....	539	482	379	78.6	103	2.82	2.77	57	0	3.0	0.8	10.3	
Harrison township.....	118	105	92	87.6	13	2.48	2.62	13	5	0.0	0.0	0.0	
Henderson township.....	419	370	304	82.2	66	2.56	2.33	49	9	3.6	0.0	17.3	
Lone Hill township.....	387	343	300	87.5	43	2.50	2.49	44	11	3.9	0.3	23.2	
Midway town (part).....	30	25	24	96.0	1	2.83	5.00	5	2	3.8	0.0	50.0	
Magnet township.....	1,095	1,005	836	83.2	169	2.61	2.65	90	25	3.4	0.6	15.0	
Magnet Cove town.....	2	2	1	50.0	1	4.00	1.00	0	0	0.0	0.0	0.0	
Midway township.....	425	380	319	83.9	61	2.37	2.57	45	1	1.3	0.6	4.6	
Montgomery township.....	599	496	396	79.8	100	2.44	2.44	103	45	4.1	2.2	10.6	
Ouachita township.....	315	279	236	84.6	43	2.41	2.12	36	3	0.7	0.0	4.3	
Donaldson town.....	148	128	100	78.1	28	2.45	2.00	20	0	1.5	0.0	6.5	
Prairie township.....	482	435	366	84.1	69	2.57	2.48	47	9	0.2	0.0	1.4	
Friendship town.....	85	76	68	89.5	8	2.32	2.25	9	1	0.0	0.0	0.0	
Midway town (part).....	141	128	98	76.6	30	2.48	2.43	13	4	0.0	0.0	0.0	
Saline township.....	673	629	535	85.1	94	2.83	2.66	44	4	2.0	1.3	6.0	
Valley township.....	365	304	264	86.8	40	2.41	2.60	61	33	3.2	0.0	20.0	
Howard County.....	6,238	5,365	3,766	70.2	1,599	2.56	2.49	873	112	4.1	1.3	10.3	
Blackland township.....	88	69	55	79.7	14	2.36	2.93	19	3	2.8	0.0	12.5	
Blue Bayou township.....	47	41	30	73.2	11	2.53	2.45	6	1	0.0	0.0	0.0	
Blue Ridge township.....	94	76	69	90.8	7	2.48	3.14	18	8	0.0	0.0	0.0	
Brewer township.....	155	145	132	91.0	13	2.80	2.38	10	3	0.7	0.0	7.1	
Buck Range township.....	116	92	74	80.4	18	2.54	3.06	24	2	1.1	0.0	5.3	
Burg township.....	32	27	25	92.6	2	2.24	2.50	5	1	0.0	0.0	0.0	
Center Point township.....	290	244	202	82.8	42	2.41	2.71	46	4	0.8	0.5	2.3	

Table 11.
Housing Occupancy and Tenure: 2010—Con.

[For information on confidentiality protection, nonsampling error, and definitions, see Selected Appendixes at <www.census.gov/prod/cen2010/cph-1-a.pdf>]

State County County Subdivision Place	Total housing units	Occupied housing units						Vacant housing units					
		Total	Owner occupied		Renter occupied	Average household size		Total	For seasonal, recrea- tional, or occasional use	Vacancy rate			
			Number	Percent of occupied housing units		Owner- occupied units	Renter- occupied units			Available housing	Home- owner	Rental	
Howard County—Con.													
Clay township.....	73	63	57	90.5	6	2.49	2.17	10	2	3.0	1.7	14.3	
County Line township.....	259	235	195	83.0	40	2.72	2.93	24	2	2.5	0.0	7.0	
Dillard township.....	108	95	84	88.4	11	2.18	2.64	13	1	1.0	0.0	7.7	
Duckett township.....	29	20	17	85.0	3	3.12	1.67	9	7	4.8	5.6	0.0	
Franklin township.....	134	89	80	89.9	9	2.26	2.22	45	12	1.1	0.0	8.3	
Holly Creek township.....	103	89	78	87.6	11	2.54	1.91	14	1	2.2	2.5	0.0	
Madison township.....	710	609	449	73.7	160	2.54	2.39	101	10	4.2	1.7	10.6	
Dierks city.....	515	440	303	68.9	137	2.51	2.43	75	9	4.5	1.0	11.5	
Mineral Springs township.....	555	474	301	63.5	173	2.70	2.62	81	5	2.5	1.0	4.9	
Mineral Springs city.....	526	448	279	62.3	169	2.73	2.64	78	5	2.6	1.1	5.0	
Mountain township.....	171	143	109	76.2	34	2.65	2.91	28	15	2.7	0.0	10.5	
Muddy Fork township.....	71	57	53	93.0	4	2.32	2.25	14	0	6.3	1.8	42.9	
Nashville township.....	2,775	2,447	1,481	60.5	966	2.61	2.45	328	19	6.0	2.0	11.5	
Nashville city.....	2,033	1,773	952	53.7	821	2.58	2.47	260	12	7.2	2.5	12.1	
Saline township.....	38	36	28	77.8	8	2.68	2.25	2	0	0.0	0.0	0.0	
Saratoga township.....	119	101	85	84.2	16	2.15	1.94	18	3	2.9	2.3	5.6	
Tollette township.....	136	106	73	68.9	33	2.22	2.36	30	3	5.4	0.0	15.4	
Tollette town.....	136	106	73	68.9	33	2.22	2.36	30	3	5.4	0.0	15.4	
Umpire township.....	135	107	89	83.2	18	2.34	2.39	28	10	2.7	0.0	14.3	
Independence County.....	16,187	14,391	10,280	71.4	4,111	2.51	2.43	1,796	220	3.8	1.5	9.1	
Ashley township.....	644	571	388	68.0	183	2.55	2.47	73	8	5.9	3.0	11.6	
Barren township.....	651	588	494	84.0	94	2.53	2.48	63	15	0.8	0.4	3.1	
Cave City city (part).....	60	55	44	80.0	11	3.00	2.73	5	2	1.8	0.0	8.3	
Big Bottom-Wycough-Logan township.....	891	778	580	74.6	198	2.52	2.35	113	8	5.9	1.0	17.8	
Newark city.....	564	486	349	71.8	137	2.47	2.30	78	2	8.0	1.1	21.7	
Black River-Marshell township.....	171	142	121	85.2	21	2.41	2.33	29	6	1.4	0.0	8.7	
Cushman-Union township.....	681	569	448	78.7	121	2.52	2.40	112	11	2.6	0.4	9.7	
Cushman city.....	225	188	146	77.7	42	2.42	2.36	37	0	2.6	0.0	10.6	
Departee township.....	107	89	75	84.3	14	2.55	1.71	18	8	3.3	1.3	12.5	
Dota township.....	444	396	339	85.6	57	2.65	2.40	48	9	1.0	0.3	5.0	
Fairview township.....	680	595	494	83.0	101	2.65	2.35	85	12	2.6	1.4	8.2	
Pleasant Plains town.....	144	130	103	79.2	27	2.79	2.30	14	0	3.7	3.7	3.6	
Gainsboro township.....	488	431	341	79.1	90	2.64	2.52	57	7	2.2	0.6	8.1	
Greenbrier township.....	822	722	530	73.4	192	2.46	2.61	100	13	4.3	3.2	7.2	
Hill township.....	169	144	124	86.1	20	2.42	2.85	25	5	1.4	0.8	4.8	
Huff township.....	291	260	205	78.8	55	2.43	2.71	31	4	3.0	1.0	9.7	
Jefferson township.....	113	90	72	80.0	18	2.33	2.06	23	6	4.2	2.7	10.0	
Liberty township.....	359	317	271	85.5	46	2.61	2.33	42	8	2.2	0.7	9.8	
McHue township.....	1,652	1,460	1,044	71.5	416	2.48	2.41	192	16	4.3	1.7	10.4	
Batesville city (part).....	0	0	0	(X)	0	0.00	0.00	0	0	(X)	(X)	(X)	
Magness township.....	204	176	149	84.7	27	2.58	2.67	28	2	4.8	1.3	20.6	
Magness town.....	91	75	64	85.3	11	2.59	3.27	16	1	6.3	3.0	21.4	
Moorefield township.....	1,177	1,106	872	78.8	234	2.66	2.18	71	9	2.7	1.1	8.1	
Batesville city (part).....	640	609	459	75.4	150	2.71	1.79	31	3	3.2	1.9	6.7	
Moorefield town.....	68	63	49	77.8	14	2.06	2.57	5	0	0.0	0.0	0.0	
Oil Trough township.....	321	287	209	72.8	78	2.49	2.71	34	7	3.7	1.9	8.2	
Oil Trough town.....	103	97	63	64.9	34	2.13	2.97	6	1	4.0	3.1	5.6	
Relief township.....	210	190	158	83.2	32	2.54	2.28	20	3	1.5	0.6	5.7	
Rosie township.....	238	221	184	83.3	37	2.60	2.89	17	2	1.8	1.6	2.6	
Ruddell township.....	4,450	3,996	2,209	55.3	1,787	2.35	2.40	454	39	5.1	2.2	8.4	
Batesville city (part).....	3,761	3,391	1,795	52.9	1,596	2.36	2.36	370	26	5.2	2.5	8.0	
Salado township.....	483	423	292	69.0	131	2.51	2.96	60	1	4.3	0.7	11.4	
Washington township.....	457	395	331	83.8	64	2.47	2.36	62	19	1.7	0.6	7.2	
White River township.....	484	445	350	78.7	95	2.66	2.19	39	2	2.6	1.4	6.9	
Sulphur Rock town.....	220	193	121	62.7	72	2.58	2.00	27	0	4.0	1.6	7.7	
Izard County.....	7,232	5,731	4,583	80.0	1,148	2.26	2.26	1,501	664	5.2	2.8	14.1	
Athens township.....	158	76	61	80.3	15	1.92	1.60	82	57	2.5	3.1	0.0	
Baker township.....	111	90	83	92.2	7	2.28	2.00	21	6	5.3	2.4	30.0	
Horseshoe Bend city (part).....	11	8	8	100.0	0	2.25	0.00	3	1	20.0	0.0	100.0	
Oxford city (part).....	2	2	2	100.0	0	2.00	0.00	0	0	0.0	0.0	(X)	
Barren Fork township.....	258	224	179	79.9	45	2.51	1.98	34	5	3.8	0.0	16.7	
Mount Pleasant town (part).....	146	127	90	70.9	37	2.31	1.95	19	2	5.2	0.0	15.9	
Big Spring township.....	122	96	76	79.2	20	2.55	2.60	26	6	5.8	3.7	13.0	
Bryan township.....	229	186	167	89.8	19	2.33	2.47	43	15	1.6	0.6	9.5	
Claiborne township.....	99	67	55	82.1	12	2.40	2.92	32	24	1.4	1.8	0.0	
Calico Rock city (part).....	0	0	0	(X)	0	0.00	0.00	0	0	(X)	(X)	(X)	
Drytown township.....	144	123	110	89.4	13	2.35	2.23	21	5	0.8	0.0	7.1	
Mount Pleasant town (part).....	62	53	48	90.6	5	2.52	2.60	9	1	0.0	0.0	0.0	
Franklin township.....	227	184	149	81.0	35	2.21	1.80	43	25	3.1	2.6	5.4	
Franklin town (part).....	104	89	73	82.0	16	2.25	2.13	15	6	4.3	3.9	5.9	
Horseshoe Bend city (part).....	5	3	2	66.7	1	2.00	1.00	2	2	0.0	0.0	0.0	
Gid township.....	148	124	111	89.5	13	2.43	2.00	24	11	0.8	0.9	0.0	
Guion township.....	84	49	41	83.7	8	2.07	3.50	35	21	2.0	0.0	11.1	
Guion town.....	64	37	30	81.1	7	2.03	3.57	27	15	2.6	0.0	12.5	
Guthrie township.....	71	48	43	89.6	5	2.28	2.20	23	12	0.0	0.0	0.0	
Jefferson township.....	1,447	1,136	934	82.2	202	1.93	2.20	311	88	10.2	6.0	25.7	
Franklin town (part).....	0	0	0	(X)	0	0.00	0.00	0	0	(X)	(X)	(X)	
Horseshoe Bend city (part).....	1,354	1,054	859	81.5	195	1.93	2.22	300	85	10.7	6.5	25.6	

Table 11.
Housing Occupancy and Tenure: 2010—Con.

[For information on confidentiality protection, nonsampling error, and definitions, see Selected Appendixes at <www.census.gov/prod/cen2010/cph-1-a.pdf>]

State County County Subdivision Place	Total housing units	Occupied housing units						Vacant housing units				
		Total	Owner occupied		Renter occupied	Average household size		Total	For seasonal, recrea- tional, or occasional use	Vacancy rate		
			Number	Percent of occupied housing units		Owner- occupied units	Renter- occupied units			Available housing	Home- owner	Rental
Izard County—Con.												
Lacrosse township.....	144	128	112	87.5	16	2.50	2.69	16	7	0.8	0.0	5.9
Melbourne city (part).....	1	1	1	100.0	0	2.00	0.00	0	0	0.0	0.0	(X)
Lafferty township.....	59	36	29	80.6	7	2.21	2.57	23	19	5.3	0.0	22.2
Lunenburg township.....	103	70	57	81.4	13	2.21	2.31	33	22	4.1	4.9	0.0
Mill Creek township.....	1,029	920	593	64.5	327	2.27	2.23	109	11	4.6	2.3	8.4
Melbourne city (part).....	863	772	469	60.8	303	2.22	2.22	91	7	5.3	2.7	9.0
Mount Olive township.....	101	34	33	97.1	1	2.21	2.00	67	58	10.5	0.0	80.0
Newburg township.....	339	287	246	85.7	41	2.39	3.00	52	12	2.3	2.4	2.3
Oxford city (part).....	5	4	3	75.0	1	1.67	4.00	1	0	0.0	0.0	0.0
New Hope township.....	465	385	335	87.0	50	2.48	2.52	80	20	4.4	1.2	21.9
Oxford city (part).....	317	267	229	85.8	38	2.47	2.42	50	10	5.3	1.3	24.0
Pleasant Hill township.....	160	142	129	90.8	13	2.43	2.77	18	7	2.7	1.5	13.3
Sage township.....	155	135	120	88.9	15	2.26	2.93	20	6	2.2	1.6	6.3
Melbourne city (part).....	16	14	12	85.7	2	1.83	5.50	2	1	0.0	0.0	0.0
Strawberry township.....	126	98	85	86.7	13	2.65	3.00	28	10	6.7	3.4	23.5
Union township.....	1,024	833	601	72.1	232	2.26	2.03	191	90	4.4	1.8	10.8
Calico Rock city (part).....	546	454	292	64.3	162	2.16	1.84	92	31	5.8	2.0	12.0
Pineville town.....	112	97	62	63.9	35	2.44	2.49	15	2	4.8	1.5	10.3
Violet Hill township.....	176	149	130	87.2	19	2.38	2.16	27	17	0.7	0.8	0.0
White River township.....	253	111	104	93.7	7	2.23	3.71	142	110	15.9	9.6	58.8
Jackson County.....	7,601	6,724	4,496	66.9	2,228	2.36	2.41	877	83	4.9	2.1	10.0
Barren township.....	392	353	310	87.8	43	2.51	3.07	39	10	3.3	1.3	15.7
Bateman township.....	24	23	17	73.9	6	2.00	3.00	1	1	0.0	0.0	0.0
Newport city (part).....	0	0	0	(X)	0	0.00	0.00	0	0	(X)	(X)	(X)
Bird township.....	977	884	626	70.8	258	2.38	2.36	93	9	1.4	0.5	3.7
Tuckerman city (part).....	808	733	504	68.8	229	2.38	2.31	75	6	1.7	0.6	4.2
Breckenridge township.....	211	187	132	70.6	55	2.62	2.40	24	4	4.5	1.5	10.9
Tupelo town.....	78	71	44	62.0	27	2.59	2.44	7	1	1.4	0.0	3.4
Weldon town.....	42	35	24	68.6	11	2.13	2.18	7	1	10.3	4.0	21.4
Bryan township.....	37	34	27	79.4	7	3.26	2.57	3	0	2.9	0.0	12.5
Cache township.....	125	104	88	84.6	16	2.56	2.50	21	4	3.7	0.0	20.0
Cow Lake township.....	184	154	121	78.6	33	2.50	2.27	30	3	8.2	0.8	27.1
Beeedeville town.....	54	40	27	67.5	13	2.89	2.23	14	1	21.6	3.6	43.5
Glaize township.....	403	374	320	85.6	54	2.60	2.48	29	4	2.1	0.6	10.0
Glass township.....	514	455	322	70.8	133	2.23	2.78	59	7	3.2	0.6	8.8
Swifton city.....	368	327	228	69.7	99	2.22	2.94	41	3	3.8	0.4	10.7
Grubbs township.....	291	256	190	74.2	66	2.15	2.48	35	6	2.6	1.0	7.0
Grubbs city.....	195	171	121	70.8	50	2.24	2.30	24	2	2.8	0.8	7.4
Jefferson township.....	460	421	357	84.8	64	2.54	2.48	39	4	2.5	1.4	8.5
Campbell Station city.....	102	95	84	88.4	11	2.65	2.91	7	0	3.1	3.4	0.0
Diaz city (part).....	90	81	75	92.6	6	2.67	3.33	9	1	5.7	1.3	36.4
Jacksonport town.....	96	90	63	70.0	27	2.29	2.52	6	1	1.1	1.6	0.0
Tuckerman city (part).....	51	50	44	88.0	6	2.68	2.67	1	0	0.0	0.0	0.0
Richwoods township.....	166	143	109	76.2	34	2.42	2.26	23	6	3.4	0.0	12.8
Amagon town.....	54	44	33	75.0	11	2.39	1.73	10	0	4.3	0.0	15.4
Union township.....	3,638	3,176	1,773	55.8	1,403	2.24	2.36	462	20	7.0	4.0	10.6
Diaz city (part).....	449	412	248	60.2	164	2.50	2.91	37	1	2.6	1.6	4.1
Newport city (part).....	2,918	2,541	1,360	53.5	1,181	2.17	2.31	377	18	7.2	4.6	10.1
Village township.....	179	160	104	65.0	56	2.38	2.39	19	5	3.6	0.9	8.2
Diaz city (part).....	0	0	0	(X)	0	0.00	0.00	0	0	(X)	(X)	(X)
Newport city (part).....	96	86	53	61.6	33	2.51	2.24	10	1	3.3	0.0	8.3
Jefferson County.....	33,006	28,873	18,427	63.8	10,446	2.50	2.48	4,133	321	5.0	2.0	9.8
Barraque township.....	1,059	955	763	79.9	192	2.61	2.30	104	4	4.3	2.0	12.2
Redfield city.....	581	525	391	74.5	134	2.54	2.26	56	0	5.5	3.0	12.4
Bogy township.....	43	30	14	46.7	16	2.50	2.81	13	6	5.7	0.0	11.1
Bolivar township.....	316	190	151	79.5	39	1.96	2.21	126	110	3.5	1.9	9.1
Dudley Lake township.....	199	165	110	66.7	55	2.42	2.36	34	5	0.6	0.9	0.0
Dunnington township.....	185	145	103	71.0	42	2.41	2.29	40	0	3.2	0.0	10.6
Wabbaseka town.....	134	108	73	67.6	35	2.51	2.06	26	0	2.7	0.0	7.9
Jefferson township.....	1,054	967	831	85.9	136	2.81	2.60	87	2	2.8	1.2	11.7
Melton township.....	283	250	210	84.0	40	2.38	2.20	33	4	7.4	2.3	27.3
Niven township.....	732	704	633	89.9	71	2.38	2.45	28	0	1.9	2.0	1.4
Old River township.....	58	32	21	65.6	11	2.05	2.27	26	20	3.0	0.0	8.3
Pastoria township.....	115	87	65	74.7	22	1.95	1.86	28	5	2.2	1.5	4.3
Plum Bayou township.....	695	584	412	70.5	172	2.52	2.56	111	10	4.5	0.5	13.1
Alzheimer city.....	423	361	242	67.0	119	2.75	2.67	62	0	4.1	0.4	11.1
Sherrill town.....	50	37	28	75.7	9	2.25	2.33	13	1	5.1	0.0	18.2
Richland township.....	216	171	124	72.5	47	2.19	2.32	45	3	11.8	2.4	29.4
Roberts township.....	181	149	109	73.2	40	2.40	2.35	32	2	4.4	0.0	14.9
Humphrey city (part).....	157	131	93	71.0	38	2.34	2.37	26	0	5.0	0.0	15.6
Spring township.....	1,194	1,110	903	81.4	207	2.48	2.46	84	1	2.0	1.1	5.9
Sulphur Springs CDP.....	495	455	359	78.9	96	2.41	2.47	40	0	2.5	1.1	7.7
Talladega township.....	548	505	429	85.0	76	2.50	2.58	43	1	2.5	1.6	7.1
Vaugine township.....	20,984	18,128	9,821	54.2	8,307	2.48	2.51	2,856	65	6.2	2.5	10.1
Pine Bluff city.....	20,923	18,071	9,775	54.1	8,296	2.48	2.51	2,852	65	6.2	2.5	10.1
White Hall city (part).....	0	0	0	(X)	0	0.00	0.00	0	0	(X)	(X)	(X)
Victoria township.....	127	112	81	72.3	31	2.00	1.94	15	2	8.1	3.6	17.9
Villemont township.....	99	45	35	77.8	10	1.83	2.20	54	49	2.2	2.8	0.0

Table 11.
Housing Occupancy and Tenure: 2010—Con.

[For information on confidentiality protection, nonsampling error, and definitions, see Selected Appendixes at <www.census.gov/prod/cen2010/cph-1-a.pdf>]

State County County Subdivision Place	Total housing units	Occupied housing units						Vacant housing units					
		Total	Owner occupied		Renter occupied	Average household size		Total	For seasonal, recrea- tional, or occasional use	Vacancy rate			
			Number	Percent of occupied housing units		Owner- occupied units	Renter- occupied units			Available housing	Home- owner	Rental	
Jefferson County—Con.													
Washington township.....	4,013	3,691	2,858	77.4	833	2.56	2.36	322	27	2.2	1.2	5.3	
White Hall city (part).....	2,275	2,101	1,564	74.4	537	2.64	2.40	174	20	2.4	1.6	4.4	
Whiteville township.....	905	853	754	88.4	99	2.41	2.34	52	5	1.7	0.8	8.3	
Johnson County.....	11,311	9,812	6,993	71.3	2,819	2.60	2.42	1,499	355	3.6	2.2	6.8	
Batson township.....	128	96	81	84.4	15	2.30	2.20	32	13	3.0	1.2	11.1	
Dickerson-Hill township.....	96	52	42	80.8	10	2.05	1.80	44	30	0.0	0.0	0.0	
Grant township.....	629	549	403	73.4	146	2.55	2.40	80	5	4.5	2.2	10.4	
Coal Hill city.....	480	420	298	71.0	122	2.46	2.30	60	2	4.7	2.6	9.6	
Hickey township.....	203	172	144	83.7	28	2.48	2.21	31	10	1.7	0.7	6.7	
Horsehead township.....	346	287	234	81.5	53	2.67	2.57	59	11	2.0	1.6	3.6	
Howell township.....	612	535	458	85.6	77	2.52	2.44	77	15	2.4	2.1	3.6	
Knoxville town (part).....	318	280	229	81.8	51	2.55	2.43	38	3	2.4	2.1	3.7	
King township.....	533	465	402	86.5	63	2.67	2.44	68	9	2.1	1.0	8.7	
Lee township.....	118	101	91	90.1	10	2.62	1.90	17	2	1.0	0.0	9.1	
Low Gap township.....	85	56	52	92.9	4	2.48	1.75	29	19	0.0	0.0	0.0	
McKennon township.....	420	370	296	80.0	74	2.53	2.64	50	13	1.3	0.3	5.1	
Mulberry township.....	106	77	58	75.3	19	2.34	1.79	29	17	0.0	0.0	0.0	
Perry township.....	445	319	266	83.4	53	2.47	2.47	126	72	3.6	2.5	8.5	
Hagarville CDP.....	72	55	41	74.5	14	2.34	2.36	17	1	3.4	4.4	0.0	
Pittsburg township.....	1,090	969	704	72.7	265	2.55	2.31	121	13	5.2	2.5	11.7	
Knoxville town (part).....	11	8	5	62.5	3	2.40	4.00	3	0	11.1	16.7	0.0	
Lamar city (part).....	697	617	425	68.9	192	2.52	2.18	80	7	5.9	2.9	11.9	
Prairie township.....	391	349	270	77.4	79	2.75	2.54	42	6	4.4	3.9	6.0	
Clarksville city (part).....	9	8	6	75.0	2	2.33	4.00	1	0	0.0	0.0	0.0	
Red Lick township.....	555	479	413	86.2	66	2.63	2.23	76	27	4.2	2.6	13.0	
Sherman township.....	257	159	139	87.4	20	2.25	2.15	98	62	7.5	6.7	13.0	
Spadra township.....	4,668	4,247	2,520	59.3	1,727	2.66	2.42	421	24	3.8	2.4	5.7	
Clarksville city (part).....	3,775	3,454	1,848	53.5	1,606	2.61	2.38	321	16	3.9	2.5	5.5	
Lamar city (part).....	28	22	19	86.4	3	2.58	2.67	6	1	4.3	0.0	25.0	
Stonewall township.....	190	162	138	85.2	24	2.72	2.33	28	3	0.6	0.0	3.8	
Ward township.....	439	368	282	76.6	86	2.57	2.94	71	4	4.2	3.1	7.4	
Hartman city.....	242	204	149	73.0	55	2.32	3.15	38	0	3.3	2.6	5.1	
Lafayette County.....	4,353	3,150	2,375	75.4	775	2.41	2.33	1,203	511	4.1	1.8	10.6	
Baker township.....	1,074	829	597	72.0	232	2.29	2.40	245	33	6.8	2.3	16.6	
Stamps city (part).....	895	699	485	69.4	214	2.30	2.45	196	16	7.5	2.0	17.7	
French township.....	288	124	105	84.7	19	2.09	1.89	164	118	5.3	3.7	13.6	
Hadley township.....	505	408	349	85.5	59	2.56	2.25	97	11	3.0	1.4	11.9	
Buckner city.....	143	105	88	83.8	17	2.66	2.41	38	3	6.1	0.0	29.2	
Stamps city (part).....	1	1	1	100.0	0	2.00	0.00	0	0	0.0	0.0	(X)	
La Grange township.....	250	217	164	75.6	53	2.49	2.66	33	7	2.2	0.6	6.9	
Lewisville city (part).....	78	65	36	55.4	29	2.50	2.62	13	3	7.1	2.7	12.1	
Mars Hill township.....	93	54	47	87.0	7	2.30	2.57	39	24	3.6	4.1	0.0	
Roane township.....	720	573	401	70.0	172	2.72	2.37	147	29	4.2	0.5	11.7	
Bradley city.....	299	239	138	57.7	101	2.90	2.26	60	4	6.2	1.4	12.2	
Russell township.....	77	50	40	80.0	10	2.38	2.40	27	12	0.0	0.0	0.0	
Steel township.....	758	611	430	70.4	181	2.40	2.28	147	33	2.7	2.3	3.7	
Lewisville city (part).....	544	451	304	67.4	147	2.45	2.32	93	12	2.6	2.2	3.3	
Walker Creek township.....	588	284	242	85.2	42	2.12	1.83	304	244	2.1	2.0	2.3	
Lawrence County.....	8,000	6,938	4,808	69.3	2,130	2.45	2.36	1,062	249	3.4	1.8	6.8	
Annieville township.....	171	146	130	89.0	16	2.83	2.50	25	7	2.0	2.2	0.0	
Ashland township.....	114	100	69	69.0	31	2.30	2.61	14	1	3.8	1.4	8.6	
Minturn town.....	55	46	27	58.7	19	2.04	2.84	9	0	6.0	0.0	13.6	
Black River township.....	296	224	192	85.7	32	2.40	2.25	72	39	3.4	3.0	5.9	
Powhatan town.....	28	28	23	82.1	5	2.70	2.00	0	0	0.0	0.0	0.0	
Black Rock township.....	582	498	377	75.7	121	2.53	2.75	84	20	3.7	1.3	10.4	
Black Rock city (part).....	309	259	180	69.5	79	2.46	2.78	50	7	4.8	1.1	12.2	
Boas township.....	1,310	1,186	713	60.1	473	2.42	2.62	124	9	2.5	1.5	3.8	
Hoxie city.....	1,237	1,118	665	59.5	453	2.41	2.60	119	7	2.6	1.6	4.0	
Walnut Ridge city (part).....	4	4	3	75.0	1	2.33	2.00	0	0	0.0	0.0	0.0	
Cache township.....	65	57	44	77.2	13	2.64	2.23	8	0	0.0	0.0	0.0	
Campbell township.....	2,362	2,146	1,308	61.0	838	2.39	2.23	216	16	4.4	2.0	8.0	
College City city.....	77	70	19	27.1	51	2.47	2.47	7	1	5.4	0.0	7.3	
Walnut Ridge city (part).....	2,179	1,975	1,207	61.1	768	2.37	2.19	204	14	4.6	2.2	8.1	
Dent township.....	506	428	291	68.0	137	2.42	2.22	78	22	3.8	1.4	8.7	
Imboden town.....	337	294	171	58.2	123	2.44	2.11	43	6	4.5	1.7	8.2	
Dowell township.....	143	124	103	83.1	21	2.36	2.29	19	1	0.8	1.0	0.0	
Duty township.....	255	226	152	67.3	74	2.24	2.04	29	2	1.7	0.6	3.9	
Black Rock city (part).....	0	0	0	(X)	0	0.00	0.00	0	0	(X)	(X)	(X)	
Portia town.....	226	201	131	65.2	70	2.21	1.97	25	2	1.9	0.7	4.1	
Eaton township.....	138	116	101	87.1	15	2.69	2.33	22	1	0.0	0.0	0.0	
Flat Creek township.....	60	51	44	86.3	7	2.59	2.00	9	1	3.8	4.3	0.0	
Jesup township.....	79	61	49	80.3	12	2.90	2.92	18	3	7.4	5.7	13.3	
Lawrence township.....	104	97	78	80.4	19	2.67	2.74	7	0	1.0	1.3	0.0	
Marion township.....	153	136	89	65.4	47	2.36	2.51	17	0	0.0	0.0	0.0	
Alicia town.....	58	47	33	70.2	14	2.42	3.14	11	0	0.0	0.0	0.0	
Morgan township.....	283	230	189	82.2	41	2.43	2.51	53	22	4.6	3.1	10.9	
Lynn town.....	146	121	99	81.8	22	2.39	2.32	25	3	5.5	3.9	12.0	

Table 11.
Housing Occupancy and Tenure: 2010—Con.

[For information on confidentiality protection, nonsampling error, and definitions, see Selected Appendixes at <www.census.gov/prod/cen2010/cph-1-a.pdf>]

State County County Subdivision Place	Total housing units	Occupied housing units						Vacant housing units				
		Total	Owner occupied		Renter occupied	Average household size		Total	For seasonal, recrea- tional, or occasional use	Vacancy rate		
			Number	Percent of occupied housing units		Owner- occupied units	Renter- occupied units			Available housing	Home- owner	Rental
Lawrence County—Con.												
Promised Land township.....	194	168	133	79.2	35	2.41	3.00	26	0	3.9	0.7	14.6
Sedgwick town.....	79	63	49	77.8	14	2.41	2.43	16	0	9.5	1.9	30.0
Reeds Creek township.....	441	391	315	80.6	76	2.54	2.09	50	19	3.0	1.2	9.5
Strawberry town.....	153	133	91	68.4	42	2.43	1.93	20	6	4.9	2.1	10.6
Richwoods township.....	57	51	43	84.3	8	2.37	2.00	6	2	1.9	2.3	0.0
Walnut Ridge city (part).....	18	17	14	82.4	3	2.07	2.00	1	0	0.0	0.0	0.0
Spring River township.....	237	157	141	89.8	16	2.45	1.81	80	55	4.8	4.1	11.1
Ravenden town (part).....	24	17	17	100.0	0	2.06	0.00	7	5	5.6	0.0	100.0
Strawberry township.....	206	153	125	81.7	28	2.58	1.86	53	17	2.5	2.3	3.4
Smithville town.....	46	32	27	84.4	5	2.52	2.00	14	3	3.0	0.0	16.7
Thacker township.....	244	192	122	63.5	70	2.46	2.19	52	12	3.0	0.8	6.6
Ravenden town (part).....	227	185	116	62.7	69	2.44	2.20	42	4	3.1	0.9	6.7
Lee County.....	4,356	3,624	2,214	61.1	1,410	2.35	2.46	732	58	6.8	1.5	14.0
Big Creek township.....	45	31	23	74.2	8	2.30	3.38	14	0	0.0	0.0	0.0
Council township.....	23	17	11	64.7	6	1.82	1.17	6	1	0.0	0.0	0.0
Fleener township.....	138	120	88	73.3	32	2.60	2.50	18	6	0.8	1.1	0.0
Hampton township.....	386	316	255	80.7	61	2.18	2.18	70	5	3.6	0.4	15.3
Moro town.....	108	92	79	85.9	13	2.39	2.08	16	1	3.0	1.2	13.3
Hardy township.....	5	5	4	80.0	1	2.50	1.00	0	0	0.0	0.0	0.0
Independence township.....	2,553	2,133	1,107	51.9	1,026	2.39	2.48	420	20	8.4	1.9	14.6
Marianna city.....	2,012	1,664	766	46.0	898	2.38	2.48	348	13	9.9	2.3	15.5
Oak Forest township.....	179	150	107	71.3	43	2.28	2.47	29	3	2.0	0.9	4.4
Richland township.....	335	284	208	73.2	76	2.19	2.50	51	6	4.7	1.4	12.6
LaGrange town.....	51	39	25	64.1	14	2.08	2.64	12	1	11.1	0.0	26.3
Rondo town.....	113	97	72	74.2	25	2.08	1.92	16	0	2.0	0.0	7.4
St. Francis township.....	100	85	49	57.6	36	2.57	2.14	15	4	2.3	2.0	2.7
Spring Creek township.....	267	213	158	74.2	55	2.23	2.60	54	11	4.0	0.6	12.5
Aubrey town.....	91	72	49	68.1	23	2.29	2.52	19	4	5.2	2.0	11.1
Texas township.....	179	158	115	72.8	43	2.41	2.47	21	1	3.7	0.9	10.4
Union township.....	146	112	89	79.5	23	2.55	2.04	34	1	14.9	4.2	41.0
Haynes town.....	71	57	46	80.7	11	2.76	2.09	14	0	12.1	4.1	35.3
Lincoln County.....	4,860	4,207	3,151	74.9	1,056	2.55	2.53	653	81	4.2	1.2	12.0
Auburn township.....	88	69	36	52.2	33	2.61	2.42	19	4	0.0	0.0	0.0
Bartholomew township.....	331	279	206	73.8	73	2.45	2.49	52	10	6.3	1.9	17.0
Cane Creek township.....	1,784	1,590	1,163	73.1	427	2.57	2.49	194	14	4.7	1.8	11.7
Star City city.....	976	846	537	63.5	309	2.52	2.48	130	7	6.7	3.1	12.4
Choctaw township.....	339	272	186	68.4	86	2.44	2.63	67	1	6.2	0.5	16.5
Grady city.....	208	169	113	66.9	56	2.65	2.66	39	0	6.6	0.0	17.6
Gould township.....	539	438	302	68.9	136	2.30	2.15	101	2	9.5	1.3	23.3
Gould city.....	464	370	243	65.7	127	2.33	2.13	94	1	10.8	1.6	24.1
Kimbrough township.....	43	32	23	71.9	9	2.17	3.44	11	0	17.9	0.0	43.8
Lone Pine township.....	322	277	226	81.6	51	2.73	2.73	45	11	1.1	0.0	5.6
Mill Creek township.....	145	117	89	76.1	28	2.70	2.75	28	12	0.8	0.0	3.4
Owen township.....	498	455	369	81.1	86	2.62	2.77	43	2	1.7	1.9	1.1
Smith township.....	240	212	179	84.4	33	2.58	2.76	28	12	0.5	0.0	2.9
Spring township.....	327	293	250	85.3	43	2.58	2.79	34	8	0.3	0.4	0.0
Wells Bayou township.....	204	173	122	70.5	51	2.53	2.51	31	5	1.1	0.8	1.9
Little River County.....	6,460	5,411	3,997	73.9	1,414	2.44	2.33	1,049	306	4.1	1.1	11.6
Arden township.....	191	166	139	83.7	27	2.61	2.22	25	1	2.4	0.7	10.0
Arkinda township.....	39	27	25	92.6	2	2.64	4.50	12	2	3.6	0.0	33.3
Burke township.....	144	118	101	85.6	17	2.60	2.00	26	8	3.3	2.9	5.6
Caney township.....	252	126	114	90.5	12	2.44	3.00	126	113	2.3	0.0	20.0
Cleveland township.....	441	380	323	85.0	57	2.43	2.23	61	8	3.5	0.9	15.9
Wilton city.....	192	153	124	81.0	29	2.49	2.24	39	1	3.1	1.6	9.4
Franklin township.....	657	488	418	85.7	70	2.26	2.00	169	103	6.0	2.1	23.9
Yarborough Landing CDP.....	301	220	199	90.5	21	2.21	2.29	81	47	6.0	2.9	27.6
Jackson township.....	871	719	523	72.7	196	2.40	2.24	152	8	7.4	1.3	20.6
Foreman city.....	542	441	281	63.7	160	2.42	2.08	101	4	8.9	1.4	19.6
Jeff Davis township.....	125	102	81	79.4	21	2.77	2.14	23	2	1.9	0.0	8.7
Jefferson township.....	2,455	2,185	1,360	62.2	825	2.43	2.39	270	18	3.9	1.1	8.1
Ashdown city.....	2,144	1,910	1,135	59.4	775	2.43	2.38	234	15	4.0	1.1	7.8
Jewell township.....	103	83	75	90.4	8	2.40	2.50	20	4	3.5	2.6	11.1
Johnson township.....	314	264	207	78.4	57	2.42	2.30	50	10	2.6	0.5	9.4
Ogden city.....	90	79	54	68.4	25	2.26	2.32	11	0	2.5	1.8	3.8
Lick Creek township.....	190	168	155	92.3	13	2.43	2.92	22	5	0.0	0.0	0.0
Little River township.....	195	167	121	72.5	46	2.46	2.22	28	8	6.2	1.6	16.4
Winthrop city.....	87	77	55	71.4	22	2.58	2.27	10	1	8.3	1.8	21.4
Red River township.....	251	219	186	84.9	33	2.58	2.12	32	5	1.8	1.1	5.7
Richland township.....	12	8	5	62.5	3	1.80	3.00	4	2	0.0	0.0	0.0
Wallace township.....	220	191	164	85.9	27	2.59	2.52	29	9	1.5	0.6	6.9
Logan County.....	10,108	8,704	6,547	75.2	2,157	2.51	2.46	1,404	245	3.8	1.8	9.3
Barber township.....	163	139	114	82.0	25	2.74	2.72	24	3	2.8	0.9	10.7
Blue Mountain township.....	76	65	50	76.9	15	2.80	2.20	11	1	0.0	0.0	0.0
Blue Mountain town.....	49	42	33	78.6	9	3.09	2.44	7	1	0.0	0.0	0.0
Boone township.....	2,534	2,195	1,409	64.2	786	2.46	2.56	339	22	5.8	2.5	11.3
Booneville city.....	1,852	1,579	920	58.3	659	2.41	2.53	273	13	7.1	3.2	12.0

Table 11.
Housing Occupancy and Tenure: 2010—Con.

[For information on confidentiality protection, nonsampling error, and definitions, see Selected Appendixes at <www.census.gov/prod/cen2010/cph-1-a.pdf>]

State County County Subdivision Place	Total housing units	Occupied housing units						Vacant housing units				
		Total	Owner occupied		Renter occupied	Average household size		Total	For seasonal, recrea- tional, or occasional use	Vacancy rate		
			Number	Percent of occupied housing units		Owner- occupied units	Renter- occupied units			Available housing	Home- owner	Rental
Logan County—Con.												
Cane Creek township.....	274	196	179	91.3	17	2.50	2.59	78	57	1.5	0.5	10.5
Cauthron township.....	149	129	106	82.2	23	2.77	3.09	20	3	3.7	2.7	8.0
Clark township.....	471	428	361	84.3	67	2.58	2.36	43	11	0.9	0.5	2.9
Paris city (part).....	0	0	0	(X)	0	0.00	0.00	0	0	(X)	(X)	(X)
Subiaco town.....	172	158	132	83.5	26	2.52	2.58	14	1	0.6	0.0	3.7
Delaware township.....	347	300	244	81.3	56	2.22	2.36	47	4	1.0	0.4	3.4
Driggs township.....	233	194	166	85.6	28	2.73	2.25	39	5	2.5	1.2	9.7
Ellsworth township.....	303	271	235	86.7	36	2.66	2.08	32	8	2.9	2.1	7.7
Johnson township.....	105	86	75	87.2	11	2.61	2.82	19	2	1.1	0.0	8.3
Logan township.....	181	166	140	84.3	26	2.60	2.69	15	6	0.6	0.0	3.7
Scranton city (part).....	0	0	0	(X)	0	0.00	0.00	0	0	(X)	(X)	(X)
Mountain township.....	95	62	55	88.7	7	2.13	2.00	33	21	7.5	6.8	12.5
Petit Jean township.....	153	124	98	79.0	26	2.32	2.35	29	4	1.6	0.0	6.9
Reveille township.....	624	542	392	72.3	150	2.66	2.79	82	3	3.7	0.5	11.1
Magazine city.....	353	307	200	65.1	107	2.65	2.96	46	2	3.7	0.5	9.2
River township.....	306	258	208	80.6	50	2.46	2.78	48	11	3.7	1.0	13.3
Morrison Bluff town.....	33	26	19	73.1	7	2.16	3.29	7	2	10.3	0.0	30.0
Scranton city (part).....	113	89	61	68.5	28	2.49	2.57	24	7	4.3	1.6	9.4
Roseville township.....	107	88	77	87.5	11	2.81	2.73	19	2	3.3	1.3	15.4
Shoal Creek township.....	436	338	270	79.9	68	2.58	2.40	98	46	4.5	3.2	9.2
New Blaine CDP.....	89	71	55	77.5	16	2.47	2.38	18	5	6.5	3.5	15.0
Short Mountain township.....	2,314	2,045	1,469	71.8	576	2.45	2.18	269	18	4.2	2.3	8.7
Paris city (part).....	1,658	1,473	979	66.5	494	2.36	2.16	185	10	4.7	2.6	8.8
Six Mile township.....	483	430	356	82.8	74	2.40	2.55	53	5	1.8	1.7	2.6
Caulksville town.....	102	93	73	78.5	20	2.34	2.10	9	2	0.0	0.0	0.0
Ratcliff city.....	94	82	68	82.9	14	2.35	3.00	12	1	2.4	1.4	6.7
Sugar Creek township.....	237	199	168	84.4	31	2.86	2.90	38	4	2.4	1.8	5.9
Tomlinson township.....	151	126	100	79.4	26	2.46	3.04	25	3	3.1	1.0	10.3
Washburn township.....	366	323	275	85.1	48	2.56	2.46	43	6	2.4	1.8	5.9
Lonoke County.....	27,239	25,295	18,651	73.7	6,644	2.71	2.59	1,944	74	3.8	2.1	8.2
Butler township.....	1,132	1,056	881	83.4	175	2.90	2.84	76	3	2.9	2.2	6.3
Carlisle township.....	1,203	1,089	710	65.2	379	2.35	2.35	114	7	3.0	1.5	5.7
Carlisle city.....	1,026	937	596	63.6	341	2.31	2.28	89	3	3.2	1.5	6.1
Caroline township.....	2,017	1,873	1,547	82.6	326	2.79	2.82	144	2	4.9	3.3	11.5
Austin city (part).....	772	731	606	82.9	125	2.73	2.74	41	2	3.7	1.8	11.7
Cabot city (part).....	2	2	1	50.0	1	2.00	1.00	0	0	0.0	0.0	0.0
Ward city (part).....	353	320	241	75.3	79	2.72	2.53	33	0	8.0	5.4	15.1
Cleveland township.....	133	124	105	84.7	19	2.73	2.68	9	0	0.0	0.0	0.0
Crooked Creek township.....	317	273	209	76.6	64	2.60	2.34	44	1	4.5	1.9	12.2
Allport town.....	56	48	43	89.6	5	2.56	1.00	8	0	4.0	4.4	0.0
Humnoke city.....	135	112	74	66.1	38	2.61	2.39	23	0	8.9	2.6	19.1
Dortch township.....	65	50	42	84.0	8	2.57	3.00	15	2	3.6	0.0	20.0
Scott CDP (part).....	10	9	6	66.7	3	2.00	3.33	1	0	10.0	0.0	25.0
Eagle township.....	633	599	540	90.2	59	2.88	2.78	34	1	2.7	2.3	6.3
Fletcher township.....	94	76	54	71.1	22	2.74	2.36	18	0	12.6	0.0	37.3
Furlow township.....	439	420	352	83.8	68	2.57	2.91	19	0	1.9	0.6	8.1
Goodrum township.....	1,023	980	836	85.3	144	2.65	2.71	43	1	2.0	0.9	7.7
Gray township.....	1,354	1,287	1,062	82.5	225	2.62	2.64	67	5	1.7	0.8	5.4
Gum Woods township.....	1,353	1,224	694	56.7	530	2.41	2.37	129	2	5.4	2.5	8.9
England city.....	1,279	1,155	640	55.4	515	2.40	2.37	124	2	5.5	2.7	8.7
Hamilton township.....	90	66	46	69.7	20	2.17	2.40	24	3	7.0	6.1	9.1
Indian Bayou township.....	132	113	78	69.0	35	2.67	2.74	19	0	5.8	2.5	12.5
Coy town.....	55	39	30	76.9	9	2.60	2.00	16	0	11.4	6.3	25.0
Isbell township.....	60	55	36	65.5	19	2.19	2.32	5	0	1.8	0.0	5.0
Lafayette township.....	137	122	87	71.3	35	2.37	2.91	15	1	0.8	1.1	0.0
Keo town.....	116	104	74	71.2	30	2.31	2.83	12	1	0.0	0.0	0.0
Lonoke township.....	2,151	1,940	1,317	67.9	623	2.61	2.43	211	12	3.8	2.2	7.1
Lonoke city.....	1,773	1,595	1,045	65.5	550	2.58	2.36	178	5	4.2	2.7	6.9
Magness township.....	1,906	1,770	1,461	82.5	309	2.93	2.61	136	5	4.6	3.8	8.3
Cabot city (part).....	1,038	966	873	90.4	93	3.05	3.57	72	4	4.9	5.2	2.1
Oak Grove township.....	1,584	1,507	1,315	87.3	192	2.76	2.71	77	1	2.3	1.6	7.2
Cabot city (part).....	64	63	57	90.5	6	3.00	2.17	7	0	1.6	1.7	0.0
Pettus township.....	69	62	40	64.5	22	2.50	3.09	7	0	1.5	0.0	4.3
Prairie township.....	175	163	135	82.8	28	2.51	2.75	12	1	1.8	2.2	0.0
Pulaski township.....	191	168	137	81.5	31	2.77	3.03	23	0	5.6	1.4	20.5
Richwoods township.....	89	81	45	55.6	36	2.16	2.67	8	2	2.4	0.0	5.3
Scott township.....	33	26	17	65.4	9	3.35	3.89	7	1	7.1	0.0	18.2
Totten township.....	168	156	129	82.7	27	2.80	2.30	12	2	0.6	0.0	3.6
Walls township.....	45	40	24	60.0	16	2.75	2.81	5	0	4.7	3.8	5.9
Ward township.....	1,865	1,676	1,101	65.7	575	2.71	2.65	189	5	6.2	2.8	12.0
Ward city (part).....	1,327	1,192	756	63.4	436	2.73	2.64	135	2	7.1	3.3	13.1
Williams township.....	197	185	153	82.7	32	2.63	2.97	12	1	3.6	3.2	5.9
York township.....	8,584	8,114	5,498	67.8	2,616	2.75	2.60	470	16	3.7	1.8	7.6
Austin city (part).....	12	12	10	83.3	2	3.70	2.50	0	0	0.0	0.0	0.0
Cabot city (part).....	8,003	7,568	5,029	66.5	2,539	2.75	2.59	435	12	3.8	1.9	7.5
Madison County.....	7,481	6,174	4,854	78.6	1,320	2.53	2.56	1,307	461	4.1	2.4	9.6
Alabam township.....	568	473	393	83.1	80	2.64	2.80	95	31	4.2	2.9	9.6
Bohannon township.....	266	238	210	88.2	28	2.64	2.75	28	9	2.9	0.9	15.2

Table 11.
Housing Occupancy and Tenure: 2010—Con.

[For information on confidentiality protection, nonsampling error, and definitions, see Selected Appendixes at <www.census.gov/prod/cen2010/cph-1-a.pdf>]

State County County Subdivision Place	Total housing units	Occupied housing units						Vacant housing units				
		Total	Owner occupied		Renter occupied	Average household size		Total	For seasonal, recrea- tional, or occasional use	Vacancy rate		
			Number	Percent of occupied housing units		Owner- occupied units	Renter- occupied units			Available housing	Home- owner	Rental
Madison County—Con.												
Boston township.....	117	77	66	85.7	11	2.06	2.91	40	18	3.6	1.4	15.4
Bowen township.....	236	185	155	83.8	30	2.70	2.27	51	14	3.1	0.6	14.3
California township.....	612	513	426	83.0	87	2.61	2.21	99	27	3.3	3.3	3.3
Hilburn township.....	177	140	121	86.4	19	2.28	1.79	37	16	7.3	0.0	36.7
St. Paul town.....	70	52	39	75.0	13	2.23	2.00	18	5	13.3	0.0	38.1
Japton township.....	208	165	129	78.2	36	2.76	2.36	43	31	0.6	0.8	0.0
Kentucky township.....	183	119	94	79.0	25	2.12	2.64	64	36	2.4	2.1	3.8
Kings River township.....	397	319	269	84.3	50	2.45	2.20	78	30	4.2	1.8	15.3
Lamar township.....	428	367	300	81.7	67	2.56	2.69	61	7	3.6	3.8	2.9
Lincoln township.....	142	96	79	82.3	17	2.37	2.47	46	23	0.0	0.0	0.0
Marble township.....	158	132	100	75.8	32	2.38	2.50	26	9	2.9	0.0	11.1
Mill Creek township.....	332	245	208	84.9	37	2.46	2.68	87	57	1.6	1.4	2.6
Prairie township.....	712	614	504	82.1	110	2.64	2.72	98	15	5.6	3.2	15.2
Hindsville town.....	31	26	22	84.6	4	2.45	1.75	5	1	7.1	0.0	33.3
Purdy township.....	139	115	101	87.8	14	2.82	2.07	24	6	1.7	1.0	6.7
Richland township.....	239	214	188	87.9	26	2.64	2.69	25	5	2.7	2.6	3.6
Valley township.....	285	217	181	83.4	36	2.46	2.00	68	30	3.9	1.1	16.3
Venus township.....	139	111	88	79.3	23	2.10	2.57	28	15	0.9	0.0	4.2
War Eagle township.....	1,778	1,556	997	64.1	559	2.48	2.66	222	35	5.5	3.8	8.3
Huntsville city.....	1,009	888	459	51.7	429	2.44	2.67	121	14	6.0	3.7	8.5
Wharton township.....	210	170	147	86.5	23	2.54	1.91	40	23	1.2	0.7	4.0
White River township.....	155	108	98	90.7	10	2.28	2.50	47	24	9.1	3.0	40.0
Marion County.....	9,354	7,411	5,926	80.0	1,485	2.22	2.24	1,943	901	5.1	3.3	11.9
Marion County township.....	9,354	7,411	5,926	80.0	1,485	2.22	2.24	1,943	901	5.1	3.3	11.9
Bull Shoals city.....	1,217	1,002	750	74.9	252	2.00	1.80	215	87	7.6	4.9	14.8
Flippin city.....	674	596	324	54.4	272	2.15	2.42	78	4	5.2	4.1	6.5
Pyatt town.....	109	85	63	74.1	22	2.60	2.59	24	2	6.5	3.0	15.4
Summit city.....	283	227	149	65.6	78	2.69	2.60	56	2	10.6	2.0	23.3
Yellville city.....	608	499	312	62.5	187	2.29	2.30	109	10	9.4	4.9	16.1
Miller County.....	19,281	17,219	10,942	63.5	6,277	2.47	2.39	2,062	225	4.1	1.3	8.7
Beech township.....	1,529	1,380	1,079	78.2	301	2.70	2.87	149	13	3.2	1.3	9.5
Fouke city.....	356	311	164	52.7	147	2.58	2.97	45	3	6.6	0.6	12.4
Cleveland township.....	1,229	1,133	930	82.1	203	2.79	2.70	96	3	1.7	0.7	6.0
Cut Off township.....	62	30	21	70.0	9	2.86	2.00	32	26	0.0	0.0	0.0
Days Creek township.....	439	403	345	85.6	58	2.59	2.40	36	5	2.9	0.6	14.7
Garland township.....	14,966	13,444	7,857	58.4	5,587	2.40	2.36	1,522	111	4.6	1.4	8.7
Texarkana city (part).....	13,374	12,032	6,668	55.4	5,364	2.38	2.35	1,342	84	4.7	1.4	8.5
Homan township.....	84	66	56	84.8	10	2.16	2.30	18	7	4.3	0.0	23.1
Texarkana city (part).....	0	0	0	(X)	0	0.00	0.00	1	0	100.0	(X)	100.0
Red River township.....	200	127	103	81.1	24	2.38	2.58	73	30	1.6	0.0	7.7
Garland town.....	148	105	84	80.0	21	2.25	2.52	43	5	1.9	0.0	8.7
Sulphur township.....	772	636	551	86.6	85	2.37	2.21	136	30	1.5	0.5	7.6
Mississippi County.....	20,459	17,741	10,259	57.8	7,482	2.58	2.58	2,718	104	7.1	2.1	13.3
Big Lake township.....	1,897	1,714	1,152	67.2	562	2.62	2.48	183	17	3.0	1.5	6.2
Manila city.....	1,433	1,288	832	64.6	456	2.60	2.45	145	12	3.4	2.0	6.0
Bowen township.....	1,621	1,450	849	58.6	601	2.86	2.88	171	5	6.5	2.5	11.7
Gosnell city (part).....	1,385	1,236	708	57.3	528	2.85	2.89	149	3	6.8	2.7	11.8
Burdette township.....	127	115	76	66.1	39	2.42	3.03	12	0	1.7	0.0	4.9
Burdette town.....	82	74	41	55.4	33	2.37	2.85	8	0	2.6	0.0	5.7
Canadian township.....	191	173	122	70.5	51	2.85	2.65	18	3	2.8	1.6	5.6
Carson township.....	129	105	57	54.3	48	2.49	2.42	24	4	8.7	1.7	15.8
Marie town.....	42	33	18	54.5	15	2.50	2.60	9	0	19.5	5.3	31.8
Chickasawba township.....	8,601	7,212	4,046	56.1	3,166	2.50	2.51	1,389	30	9.5	2.8	16.9
Blytheville city.....	7,545	6,242	3,236	51.8	3,006	2.45	2.51	1,303	25	10.4	2.9	17.3
Gosnell city (part).....	2	2	0	0.0	2	0.00	1.00	0	0	0.0	(X)	0.0
Dyess township.....	310	271	197	72.7	74	2.87	3.00	39	2	3.5	0.5	10.8
Dyess town.....	160	138	96	69.6	42	3.02	2.86	22	2	4.8	1.0	12.5
Fletcher township.....	610	512	244	47.7	268	2.71	2.80	98	7	7.5	2.4	11.8
Luxora city.....	511	429	198	46.2	231	2.74	2.75	82	6	8.1	1.5	13.2
Victoria town.....	22	14	0	0.0	14	0.00	2.64	8	1	0.0	(X)	0.0
Golden Lake township.....	420	381	224	58.8	157	2.60	2.50	39	2	7.0	0.9	14.7
Wilson city.....	383	351	207	59.0	144	2.64	2.48	32	0	6.6	0.9	23.8
Half Moon Lake township.....	234	219	165	75.3	54	2.69	2.91	15	1	0.9	0.0	3.6
Hector township.....	320	287	191	66.6	96	2.43	2.80	33	4	1.4	0.0	4.0
Dell town.....	107	97	66	68.0	31	2.42	2.03	10	0	1.0	0.0	3.1
Little River township.....	425	365	250	68.5	115	2.62	2.86	60	3	2.6	1.2	5.7
Etowah town.....	154	133	90	67.7	43	2.47	3.00	21	1	1.4	1.1	2.3
McGavock township.....	323	277	140	50.5	137	2.56	2.16	46	2	5.3	0.0	10.0
Joiner city.....	287	249	122	49.0	127	2.57	2.06	38	0	5.2	0.0	9.6
Monroe township.....	3,753	3,325	1,657	49.8	1,668	2.53	2.55	428	17	7.4	1.8	12.4
Keiser city.....	315	285	185	64.9	100	2.65	2.69	30	3	3.7	2.6	5.5
Osceola city.....	3,328	2,950	1,415	48.0	1,535	2.52	2.55	378	11	7.8	1.7	12.8
Neal township.....	1,116	997	631	63.3	366	2.53	2.65	119	5	4.1	2.5	6.8
Leachville city.....	876	778	476	61.2	302	2.53	2.61	98	4	4.7	3.0	7.3
Scott township.....	224	209	167	79.9	42	2.68	2.57	15	1	1.4	0.0	6.7
Bassett town.....	72	67	51	76.1	16	2.67	2.31	5	0	1.5	0.0	5.9
Whitton township.....	158	129	91	70.5	38	2.35	2.42	29	1	5.8	1.1	15.6

Table 11.
Housing Occupancy and Tenure: 2010—Con.

[For information on confidentiality protection, nonsampling error, and definitions, see Selected Appendixes at <www.census.gov/prod/cen2010/cph-1-a.pdf>]

State County County Subdivision Place	Total housing units	Occupied housing units						Vacant housing units				
		Total	Owner occupied		Renter occupied	Average household size		Total	For seasonal, recrea- tional, or occasional use	Vacancy rate		
			Number	Percent of occupied housing units		Owner- occupied units	Renter- occupied units			Available housing	Home- owner	Rental
Mississippi County—Con.												
Whitton township—Con.												
Birdsong town.....	31	23	15	65.2	8	1.53	2.25	8	0	0.0	0.0	0.0
Monroe County.....	4,455	3,481	2,185	62.8	1,296	2.34	2.28	974	381	5.8	2.2	11.2
Brinkley township.....	1,710	1,468	807	55.0	661	2.41	2.27	242	13	7.2	2.6	12.2
Brinkley city (part).....	1,547	1,321	680	51.5	641	2.42	2.25	226	11	7.7	3.0	12.1
Brown township.....	2	1	0	0.0	1	0.00	1.00	1	1	0.0	(X)	0.0
Cache township.....	971	813	498	61.3	315	2.29	2.19	158	27	5.7	2.0	11.1
Clarendon city.....	862	737	445	60.4	292	2.27	2.17	125	12	5.7	2.2	10.6
Cleburne township.....	33	25	18	72.0	7	2.61	2.14	8	1	10.7	0.0	30.0
Cypress Ridge township.....	169	135	108	80.0	27	2.59	2.19	34	7	4.2	1.8	12.5
Dixon township.....	116	92	76	82.6	16	2.41	2.63	24	1	1.1	1.3	0.0
Brinkley city (part).....	1	1	1	100.0	0	1.00	0.00	0	0	0.0	0.0	(X)
Duncan township.....	516	346	208	60.1	138	2.28	2.37	170	115	3.9	3.3	4.8
Holly Grove city.....	276	239	121	50.6	118	2.64	2.39	37	5	3.2	3.2	3.2
Greenfield township.....	126	102	78	76.5	24	2.35	2.04	24	6	1.9	0.0	7.7
Fargo town.....	53	42	31	73.8	11	2.58	1.64	11	4	0.0	0.0	0.0
Hindman township.....	56	38	27	71.1	11	2.33	2.55	18	4	11.6	0.0	31.3
Jackson township.....	192	63	53	84.1	10	1.94	1.80	129	117	3.1	3.6	0.0
Keevil township.....	110	77	62	80.5	15	2.24	2.13	33	11	7.1	4.5	16.7
Montgomery-Smalley township.....	145	63	48	76.2	15	1.77	3.27	82	60	4.5	4.0	6.3
Pine Ridge township.....	54	43	36	83.7	7	2.11	3.29	11	4	2.2	2.6	0.0
Raymond township.....	38	27	25	92.6	2	2.16	1.50	11	4	6.9	0.0	50.0
Richland township.....	82	69	46	66.7	23	2.15	2.65	13	4	2.8	0.0	8.0
Brinkley city (part).....	19	14	10	71.4	4	2.10	3.25	5	1	6.3	0.0	20.0
Roc Roe township.....	135	119	95	79.8	24	2.56	2.21	16	6	3.2	0.0	14.3
Roe town.....	49	42	34	81.0	8	2.82	2.25	7	1	6.5	0.0	27.3
Montgomery County.....	5,763	4,000	3,222	80.6	778	2.36	2.26	1,763	1,148	3.0	1.6	8.4
Alamo township.....	86	63	52	82.5	11	2.60	2.82	23	18	0.0	0.0	0.0
Black Springs township.....	321	249	215	86.3	34	2.31	2.29	72	27	0.8	0.0	5.6
Black Springs town.....	46	36	32	88.9	4	2.56	4.25	10	2	0.0	0.0	0.0
Caddo Gap township.....	422	319	250	78.4	69	2.73	2.75	103	37	2.1	0.8	6.8
Glenwood city (part).....	4	3	2	66.7	1	1.50	2.00	1	0	0.0	0.0	0.0
Caney township.....	465	409	325	79.5	84	2.76	2.89	56	11	2.8	1.8	6.7
Glenwood city (part).....	15	13	10	76.9	3	2.80	3.00	2	0	13.3	0.0	40.0
Center township.....	1,241	535	464	86.7	71	2.05	2.17	706	655	2.7	1.7	8.5
Fannie township.....	155	103	94	91.3	9	2.39	2.00	52	34	1.0	0.0	10.0
Hopper township.....	155	122	102	83.6	20	2.37	2.40	33	11	2.4	1.0	9.1
Mount Ida township.....	1,305	950	697	73.4	253	2.18	1.96	355	210	4.2	2.9	7.6
Mount Ida city.....	542	458	275	60.0	183	2.24	1.91	84	7	5.9	3.8	9.0
Norman township.....	462	365	281	77.0	84	2.43	2.08	97	28	4.4	1.4	13.3
Norman town.....	210	168	113	67.3	55	2.42	1.91	42	4	7.7	1.7	17.9
Oden township.....	474	378	306	81.0	72	2.49	2.54	96	35	3.3	0.6	13.1
Oden town.....	101	87	73	83.9	14	2.66	2.71	14	1	4.3	2.7	11.8
Pencil Bluff township.....	217	174	146	83.9	28	2.23	2.43	43	18	3.9	2.0	12.5
Sims township.....	204	153	137	89.5	16	2.45	1.56	51	23	2.5	2.8	0.0
Washita township.....	256	180	153	85.0	27	2.30	1.78	76	41	1.6	1.9	0.0
Nevada County.....	4,563	3,697	2,660	72.0	1,037	2.39	2.40	866	208	5.8	2.1	14.1
Alabama township.....	172	126	108	85.7	18	2.28	1.83	46	18	6.7	1.8	28.0
Albany township.....	262	212	178	84.0	34	2.54	2.21	50	17	4.0	0.6	18.6
Boughton township.....	196	164	129	78.7	35	2.58	3.40	32	10	1.8	0.8	5.4
Caney township.....	286	231	189	81.8	42	2.39	2.10	55	28	3.3	0.5	14.0
Cale town.....	51	32	28	87.5	4	2.57	1.75	19	15	0.0	0.0	0.0
Rosston town.....	134	114	86	75.4	28	2.30	2.25	20	5	4.2	1.1	12.1
Emmet township.....	334	284	208	73.2	76	2.41	2.32	50	11	6.4	3.6	13.5
Emmet city (part).....	226	191	138	72.3	53	2.52	2.40	35	7	7.9	4.6	15.6
Georgia township.....	138	104	91	87.5	13	2.43	2.46	34	14	1.0	0.0	7.1
Jackson township.....	72	46	42	91.3	4	2.33	1.75	26	5	0.0	0.0	0.0
Leake township.....	58	45	37	82.2	8	1.86	2.25	13	2	0.0	0.0	0.0
Missouri township.....	2,072	1,724	1,051	61.0	673	2.34	2.45	348	44	7.3	2.7	13.7
Prescott city.....	1,584	1,322	708	53.6	614	2.30	2.46	262	9	8.8	3.1	14.6
Parker township.....	312	258	214	82.9	44	2.48	2.20	54	21	6.5	1.4	25.4
Bodcaw town.....	75	57	49	86.0	8	2.41	2.50	18	5	9.5	2.0	38.5
Redland township.....	212	182	148	81.3	34	2.53	2.12	30	7	2.2	0.0	10.5
Taylor township.....	307	226	192	85.0	34	2.32	2.29	81	20	5.4	3.0	17.1
Willisville town.....	83	62	53	85.5	9	2.55	1.89	21	4	6.1	0.0	30.8
Union township.....	142	95	73	76.8	22	2.32	2.14	47	11	5.9	6.4	4.3
Bluff City town.....	83	58	46	79.3	12	2.26	1.67	25	5	3.3	2.1	7.7
Reader CDP (part).....	9	5	2	40.0	3	1.50	4.67	4	1	28.6	50.0	0.0
Newton County.....	4,664	3,571	2,897	81.1	674	2.36	2.14	1,093	482	4.0	2.1	11.4
Big Creek township.....	149	119	104	87.4	15	2.13	1.53	30	12	2.5	1.0	11.8
Boston township.....	61	34	33	97.1	1	1.94	1.00	27	19	12.2	7.9	66.7
Grove township.....	412	372	294	79.0	78	2.50	2.19	40	6	3.1	1.7	8.2
Western Grove town.....	192	171	121	70.8	50	2.35	2.00	21	1	3.9	2.4	7.4
Hasty township.....	135	108	84	77.8	24	2.45	2.58	27	5	2.7	3.4	0.0
Hickory Grove township.....	77	60	46	76.7	14	2.35	1.50	17	6	1.6	0.0	6.7
Hudson township.....	199	151	132	87.4	19	2.17	2.16	48	17	6.1	2.9	24.0

Table 11.
Housing Occupancy and Tenure: 2010—Con.

[For information on confidentiality protection, nonsampling error, and definitions, see Selected Appendixes at <www.census.gov/prod/cen2010/cph-1-a.pdf>]

State County County Subdivision Place	Total housing units	Occupied housing units						Vacant housing units				
		Total	Owner occupied		Renter occupied	Average household size		Total	For seasonal, recrea- tional, or occasional use	Vacancy rate		
			Number	Percent of occupied housing units		Owner- occupied units	Renter- occupied units			Available housing	Home- owner	Rental
Newton County—Con.												
Jackson township.....	913	719	501	69.7	218	2.27	1.97	194	84	5.3	3.0	10.2
Jasper city.....	268	224	101	45.1	123	1.95	1.77	44	9	9.2	8.8	9.6
Jefferson township.....	171	124	112	90.3	12	2.32	2.00	47	25	1.5	0.8	7.7
Jones township.....	26	13	11	84.6	2	2.27	2.00	13	9	0.0	0.0	0.0
Kentucky township.....	47	26	24	92.3	2	2.33	2.00	21	11	0.0	0.0	0.0
Lincoln township.....	120	100	83	83.0	17	2.51	2.35	20	5	0.0	0.0	0.0
Low Gap township.....	172	119	99	83.2	20	2.21	2.45	53	30	3.9	3.8	4.5
Marble Falls township.....	502	379	294	77.6	85	2.49	2.36	123	46	7.3	3.0	19.4
Murray township.....	122	85	73	85.9	12	2.01	2.08	37	29	1.2	0.0	7.7
Osage township.....	149	101	93	92.1	8	2.30	3.00	48	22	6.4	5.1	18.2
Pleasant Hill township.....	271	188	159	84.6	29	2.11	1.72	83	38	3.0	1.8	9.1
Plumlee township.....	132	102	92	90.2	10	2.23	1.80	30	3	5.6	4.2	16.7
Polk township.....	138	100	88	88.0	12	2.16	2.83	38	18	2.9	0.0	18.8
Ponca township.....	86	65	56	86.2	9	2.48	2.11	21	14	1.5	0.0	10.0
Prairie township.....	117	101	91	90.1	10	2.53	2.20	16	3	1.9	1.1	9.1
Richland township.....	161	117	102	87.2	15	2.45	2.07	44	21	2.5	0.0	16.7
Van Buren township.....	102	67	60	89.6	7	2.78	2.57	35	28	0.0	0.0	0.0
White township.....	402	321	266	82.9	55	2.63	2.36	81	31	3.0	1.5	9.8
Ouachita County.....	13,121	11,003	7,482	68.0	3,521	2.35	2.32	2,118	388	6.4	1.6	15.2
Bethesda township.....	163	94	76	80.9	18	1.95	1.61	69	50	2.1	0.0	10.0
Bradley township.....	951	819	533	65.1	286	2.69	2.33	132	41	5.5	1.5	12.3
East Camden town.....	403	366	180	49.2	186	2.72	2.27	37	4	7.3	0.6	13.1
Bragg township.....	230	191	158	82.7	33	2.47	2.27	39	9	1.0	0.0	5.6
Bridge Creek township.....	325	262	230	87.8	32	2.43	2.53	63	12	12.9	1.3	52.9
Carroll township.....	119	98	82	83.7	16	2.44	3.63	21	4	3.9	3.5	5.9
Cleveland township.....	121	104	89	85.6	15	2.18	2.53	17	0	1.0	1.1	0.0
Bearden city (part).....	0	0	0	(X)	0	0.00	0.00	0	0	(X)	(X)	(X)
Ecore Fabre township.....	4,645	3,975	2,091	52.6	1,884	2.30	2.26	670	49	7.7	2.6	12.9
Camden city (part).....	4,209	3,597	1,767	49.1	1,830	2.30	2.27	612	45	7.7	2.7	12.1
Freeo township.....	205	170	136	80.0	34	2.42	2.12	35	1	1.2	0.7	2.9
Jefferson township.....	122	101	83	82.2	18	2.14	1.89	21	6	0.0	0.0	0.0
Lafayette township.....	2,851	2,485	1,899	76.4	586	2.31	2.40	366	26	7.6	1.3	23.6
Camden city (part).....	1,771	1,554	1,126	72.5	428	2.35	2.37	217	11	7.5	1.3	20.6
Liberty township.....	43	30	22	73.3	8	2.41	1.75	13	6	0.0	0.0	0.0
Marion township.....	397	334	293	87.7	41	2.31	2.10	63	4	2.1	1.3	6.8
Red Hill township.....	585	382	312	81.7	70	2.04	2.20	203	134	3.7	2.4	9.0
Chidester city.....	187	141	108	76.6	33	1.99	2.18	46	6	3.3	1.8	8.3
Reader CDP (part).....	25	18	18	100.0	0	2.72	0.00	7	6	0.0	0.0	(X)
River township.....	29	22	14	63.6	8	3.14	3.25	7	2	0.0	0.0	0.0
Smackover township.....	650	519	375	72.3	144	2.38	2.45	131	4	6.1	2.6	14.3
Stephens city.....	470	374	254	67.9	120	2.37	2.42	96	1	6.9	3.8	13.0
Union township.....	709	576	402	69.8	174	2.41	2.40	133	10	4.8	0.2	13.9
Bearden city (part).....	497	407	259	63.6	148	2.33	2.45	90	10	5.3	0.0	13.5
Valley township.....	575	509	417	81.9	92	2.53	2.57	66	3	1.7	0.0	8.9
Washington township.....	401	332	270	81.3	62	2.44	2.42	69	27	5.9	1.1	22.5
Louann town.....	73	62	48	77.4	14	2.63	2.71	11	2	7.5	0.0	26.3
Perry County.....	4,907	4,170	3,320	79.6	850	2.46	2.48	737	236	1.9	0.8	5.7
Aplin township.....	135	100	90	90.0	10	2.34	2.00	35	2	2.9	2.2	9.1
Casa township.....	250	216	179	82.9	37	2.53	1.81	34	2	2.2	0.5	9.8
Casa town.....	81	69	61	88.4	8	2.51	2.25	10	0	2.8	0.0	20.0
Cherry Hill township.....	137	112	83	74.1	29	2.40	2.28	25	6	2.6	1.2	6.5
Fourche Lafave township.....	770	700	451	64.4	249	2.50	2.41	70	12	1.5	0.4	3.5
Perryville city.....	627	568	339	59.7	229	2.50	2.37	59	10	1.9	0.6	3.8
Houston township.....	381	336	277	82.4	59	2.45	2.54	45	16	1.2	0.0	6.3
Houston town.....	97	80	57	71.3	23	2.07	2.39	17	0	4.7	0.0	14.8
Kenney township.....	60	49	40	81.6	9	2.28	2.44	11	2	1.9	0.0	9.1
Lake township.....	299	268	215	80.2	53	2.51	2.34	31	2	4.6	0.9	17.2
Perry town.....	114	108	84	77.8	24	2.56	2.29	6	0	0.9	0.0	4.0
Maumelle township.....	241	205	171	83.4	34	2.34	2.24	36	5	1.0	0.6	2.9
New Tennessee township.....	137	80	63	78.8	17	2.10	1.94	57	32	1.2	1.6	0.0
Perry township.....	365	329	273	83.0	56	2.70	2.91	36	1	0.6	0.0	3.3
Bigelow town.....	134	117	86	73.5	31	2.63	2.87	17	0	1.7	0.0	5.9
Fourche town.....	28	25	16	64.0	9	2.38	2.67	3	0	0.0	0.0	0.0
Petit Jean township.....	197	185	146	78.9	39	2.62	2.23	12	2	0.5	0.7	0.0
Adona city.....	85	81	64	79.0	17	2.52	2.82	4	0	1.2	1.5	0.0
Rankin township.....	756	567	458	80.8	109	2.21	2.61	189	106	3.7	1.9	10.7
Rose Creek township.....	103	82	69	84.1	13	2.55	2.46	21	6	0.0	0.0	0.0
Tyler township.....	140	104	92	88.5	12	2.33	1.92	36	12	0.9	1.1	0.0
Union township.....	411	355	292	82.3	63	2.57	3.05	56	20	1.1	1.0	1.5
Union Valley township.....	147	128	112	87.5	16	2.48	2.38	19	7	2.3	0.9	11.1
Wye township.....	378	354	309	87.3	45	2.59	2.98	24	3	1.1	1.0	2.2
Phillips County.....	10,126	8,491	4,690	55.2	3,801	2.45	2.63	1,635	131	6.9	1.9	12.4
Big Creek township.....	202	172	128	74.4	44	2.37	2.77	30	1	2.8	1.5	6.3
Cleburne township.....	301	271	217	80.1	54	2.50	2.17	30	2	2.9	1.8	6.9
Cleveland township.....	103	83	70	84.3	13	2.29	2.92	20	0	6.5	2.7	22.2
Cypress township.....	86	72	50	69.4	22	2.08	2.18	14	3	1.4	0.0	4.3
Hickory Ridge township.....	753	663	393	59.3	270	2.20	2.54	90	8	4.6	1.3	9.0

Table 11.
Housing Occupancy and Tenure: 2010—Con.

[For information on confidentiality protection, nonsampling error, and definitions, see Selected Appendixes at <www.census.gov/prod/cen2010/cph-1-a.pdf>]

State County County Subdivision Place	Total housing units	Occupied housing units						Vacant housing units					
		Total	Owner occupied		Renter occupied	Average household size		Total	For seasonal, recrea- tional, or occasional use	Vacancy rate			
			Number	Percent of occupied housing units		Owner- occupied units	Renter- occupied units			Available housing	Home- owner	Rental	
Phillips County—Con.													
Hickory Ridge township—Con.													
Marvell city.....	581	513	273	53.2	240	2.09	2.56	68	5	5.3	1.4	9.4	
Hicksville township.....	128	100	83	83.0	17	2.23	2.71	28	4	3.8	0.0	19.0	
Hornor township.....	4,369	3,726	1,834	49.2	1,892	2.49	2.69	643	38	7.1	2.3	11.2	
Helena-West Helena city (part).....	3,442	2,910	1,345	46.2	1,565	2.44	2.75	532	30	7.6	2.7	11.3	
Lake township.....	26	19	4	21.1	15	3.00	1.93	7	1	20.0	0.0	23.8	
Marion township.....	274	232	166	71.6	66	2.48	2.70	42	3	4.5	0.6	13.2	
Mooney township.....	116	71	30	42.3	41	2.50	2.54	45	26	1.4	0.0	2.4	
St. Francis township.....	2,281	1,811	882	48.7	929	2.43	2.59	470	5	11.4	3.4	17.9	
Helena-West Helena city (part).....	2,229	1,766	845	47.8	921	2.43	2.59	463	5	11.4	3.5	17.7	
Spring Creek township.....	750	680	524	77.1	156	2.59	2.76	70	7	1.3	0.4	4.3	
Lake View city (part).....	1	1	1	100.0	0	1.00	0.00	0	0	0.0	0.0	(X)	
Lexa town.....	129	118	85	72.0	33	2.45	2.36	11	1	2.5	1.2	5.7	
Tappan township.....	737	591	309	52.3	282	2.55	2.52	146	33	5.1	0.0	10.2	
Elaine city.....	281	245	133	54.3	112	2.42	2.80	36	2	4.3	0.0	8.9	
Lake View city (part).....	186	162	78	48.1	84	2.91	2.56	24	1	4.7	0.0	8.7	
Pike County.....	5,580	4,457	3,341	75.0	1,116	2.48	2.52	1,123	473	4.1	1.7	10.9	
Antoine township.....	373	301	244	81.1	57	2.57	2.88	72	18	3.8	2.8	7.7	
Kirby CDP (part).....	263	218	177	81.2	41	2.54	2.34	45	6	3.5	2.7	6.4	
Brewer township.....	139	114	88	77.2	26	2.80	2.42	25	7	0.0	0.0	0.0	
Clark township.....	1,579	1,375	915	66.5	460	2.67	2.53	204	29	5.5	2.2	11.7	
Glenwood city (part).....	973	845	481	56.9	364	2.59	2.43	128	9	7.7	3.5	12.9	
Eagle township.....	126	108	86	79.6	22	2.76	2.18	18	4	0.9	0.0	4.3	
Kirby CDP (part).....	10	9	9	100.0	0	2.67	0.00	1	0	0.0	0.0	(X)	
Missouri township.....	410	346	263	76.0	83	2.25	2.27	64	14	4.1	1.9	10.5	
Delight city.....	162	135	88	65.2	47	2.05	2.11	27	7	3.5	2.2	6.0	
Mountain township.....	133	102	84	82.4	18	2.36	2.83	31	7	4.5	0.0	21.7	
Muddy Fork township.....	149	94	87	92.6	7	2.63	2.86	55	30	4.1	4.4	0.0	
Pike City township.....	109	81	68	84.0	13	2.37	2.15	28	14	3.5	2.8	7.1	
Saline township.....	201	166	147	88.6	19	2.50	1.95	35	17	0.6	0.0	5.0	
Self Creek township.....	425	271	228	84.1	43	2.45	2.93	154	119	3.9	1.3	15.4	
Daisy town.....	104	48	40	83.3	8	2.25	3.13	56	45	2.0	2.4	0.0	
Kirby CDP (part).....	89	81	69	85.2	12	2.62	3.00	8	2	3.5	1.4	13.3	
Thompson township.....	1,229	976	695	71.2	281	2.32	2.51	253	107	4.0	1.8	9.0	
Murfreesboro city.....	768	654	417	63.8	237	2.26	2.49	114	7	4.7	2.3	8.8	
White township.....	384	268	224	83.6	44	2.25	2.61	116	75	4.6	0.0	22.8	
Wolf Creek township.....	323	255	212	83.1	43	2.41	2.33	68	32	2.3	0.9	8.5	
Antoine town.....	70	54	45	83.3	9	2.27	1.67	16	4	3.4	2.1	10.0	
Poinsett County.....	10,923	9,754	6,343	65.0	3,411	2.50	2.46	1,169	101	4.5	1.3	10.0	
Bolivar township.....	1,878	1,680	1,159	69.0	521	2.61	2.48	198	19	4.2	2.0	8.6	
Harrisburg city.....	934	851	485	57.0	366	2.54	2.46	83	6	4.8	2.6	7.6	
Dobson township.....	91	73	56	76.7	17	2.30	2.41	18	7	1.3	0.0	5.6	
Greenfield township.....	533	461	394	85.5	67	2.57	2.49	72	7	2.3	1.7	5.6	
Greenwood township.....	1,127	1,012	664	65.6	348	2.58	2.23	115	8	6.3	1.3	14.4	
Lepanto city.....	873	776	483	62.2	293	2.57	2.23	97	5	7.4	1.0	16.1	
Little River township.....	1,707	1,521	941	61.9	580	2.39	2.41	186	6	6.3	1.2	13.5	
Marked Tree city.....	1,163	1,028	550	53.5	478	2.35	2.39	135	4	7.6	1.4	13.8	
Lunsford township.....	157	134	83	61.9	51	2.41	2.43	23	1	5.6	3.5	8.9	
Owen township.....	314	259	182	70.3	77	2.25	2.47	55	14	4.8	0.5	13.5	
Fisher city.....	112	96	65	67.7	31	2.40	2.16	16	1	7.7	1.5	18.4	
Waldenburg town.....	31	29	25	86.2	4	1.92	3.25	2	0	6.5	0.0	33.3	
Scott township.....	471	387	314	81.1	73	2.56	2.82	84	14	1.8	0.0	8.8	
Tyronza township.....	459	417	252	60.4	165	2.46	2.30	42	2	4.4	0.8	9.3	
Tyronza city.....	357	324	184	56.8	140	2.41	2.27	33	1	4.4	1.1	8.5	
West Prairie township.....	424	363	268	73.8	95	2.46	2.47	61	13	4.9	1.5	13.6	
Weiner city.....	322	286	209	73.1	77	2.49	2.53	36	3	4.9	1.9	12.5	
Willis township.....	3,762	3,447	2,030	58.9	1,417	2.49	2.52	315	10	3.9	1.0	7.8	
Trumann city.....	3,177	2,899	1,606	55.4	1,293	2.47	2.50	278	2	4.2	1.1	7.9	
Polk County.....	10,002	8,450	6,520	77.2	1,930	2.43	2.41	1,552	413	4.1	2.4	9.8	
Acorn township.....	680	605	474	78.3	131	2.48	2.51	75	3	3.2	0.4	11.9	
Mena city (part).....	55	37	19	51.4	18	2.84	1.89	18	1	7.5	5.0	10.0	
Big Fork township.....	114	89	74	83.1	15	2.11	1.93	25	10	4.1	2.5	10.5	
Cedar township.....	76	66	59	89.4	7	2.53	3.00	10	3	0.0	0.0	0.0	
Center township.....	3,576	3,126	2,186	69.9	940	2.27	2.27	450	78	4.7	3.1	8.2	
Mena city (part).....	2,782	2,435	1,592	65.4	843	2.23	2.22	347	52	5.3	3.4	8.5	
Cove township.....	635	543	444	81.8	99	2.54	2.55	92	22	5.1	4.0	9.8	
Hatfield town.....	188	162	105	64.8	57	2.47	2.70	26	3	6.8	6.9	6.6	
Eagle township.....	301	248	205	82.7	43	2.43	2.72	53	24	1.6	0.5	6.5	
Faulkner township.....	8	2	1	50.0	1	4.00	9.00	6	5	0.0	0.0	0.0	
Freedtown township.....	252	213	184	86.4	29	2.24	2.38	39	14	2.3	2.1	3.3	
Fulton township.....	334	279	235	84.2	44	2.44	2.98	55	24	2.1	2.4	0.0	
Gap Springs township.....	112	50	43	86.0	7	1.93	2.14	62	55	5.7	2.3	22.2	
Mill Creek township.....	153	98	91	92.9	7	2.36	2.29	55	27	4.5	3.9	10.0	
Mountain township.....	347	282	245	86.9	37	2.41	2.16	65	17	2.7	2.0	7.3	
Ouachita township.....	435	379	334	88.1	45	2.57	2.89	56	12	1.5	0.3	9.8	
Ozark township.....	1,089	878	667	76.0	211	2.87	2.66	211	44	7.1	2.6	19.2	
Grannis city.....	256	196	146	74.5	50	2.91	2.58	60	10	11.8	1.9	32.4	

Table 11.
Housing Occupancy and Tenure: 2010—Con.

[For information on confidentiality protection, nonsampling error, and definitions, see Selected Appendixes at <www.census.gov/prod/cen2010/cph-1-a.pdf>]

State County County Subdivision Place	Total housing units	Occupied housing units						Vacant housing units				
		Total	Owner occupied		Renter occupied	Average household size		Total	For seasonal, recrea- tional, or occasional use	Vacancy rate		
			Number	Percent of occupied housing units		Owner- occupied units	Renter- occupied units			Available housing	Home- owner	Rental
Polk County—Con.												
Ozark township—Con.												
Wickes town.....	292	249	152	61.0	97	3.18	2.78	43	2	7.9	1.3	17.1
Potter township.....	843	745	618	83.0	127	2.41	2.28	98	23	2.5	1.7	5.9
Mena city (part).....	38	33	30	90.9	3	2.23	3.33	5	2	2.9	3.2	6.0
Rich Mountain township.....	80	59	45	76.3	14	2.51	1.93	21	9	3.3	2.2	6.7
White township.....	967	788	615	78.0	173	2.52	2.48	179	43	4.3	2.2	11.2
Cove town.....	200	149	92	61.7	57	2.72	2.32	51	4	9.5	4.1	17.1
Vandervoort town.....	47	32	26	81.3	6	2.62	3.17	15	2	11.1	7.1	25.0
Pope County.....	25,551	23,353	15,994	68.5	7,359	2.58	2.34	2,198	336	3.6	1.9	7.3
Bayliss township.....	365	326	280	85.9	46	2.55	2.37	39	13	1.2	0.7	4.2
Burnett township.....	212	193	170	88.1	23	2.66	2.35	19	1	0.5	0.6	0.0
Center township.....	245	209	173	82.8	36	2.54	2.33	36	5	4.1	1.7	14.3
Clark township.....	1,452	1,339	1,142	85.3	197	2.52	2.55	113	15	4.0	1.8	15.1
London city.....	448	403	308	76.4	95	2.55	2.66	45	2	5.6	1.6	16.7
Convenience township.....	407	355	292	82.3	63	2.57	2.24	52	3	3.8	1.7	12.5
Dover township.....	2,411	2,232	1,807	81.0	425	2.57	2.48	179	22	2.7	1.7	6.8
Dover city.....	660	589	339	57.6	250	2.27	2.44	71	4	3.6	2.3	5.3
Russellville city (part).....	61	48	37	77.1	11	2.14	2.18	13	0	20.0	17.8	26.7
Freeman township.....	109	46	38	82.6	8	2.21	2.25	63	44	6.0	7.1	0.0
Galla township.....	1,767	1,664	1,396	83.9	268	2.79	2.93	103	6	1.7	1.2	4.3
Pottsville city (part).....	989	942	775	82.3	167	2.76	2.89	47	3	1.7	1.1	4.0
Russellville city (part).....	153	142	103	72.5	39	3.04	3.44	11	0	3.4	1.9	7.1
Griffin township.....	396	320	247	77.2	73	2.60	2.70	76	18	3.6	1.2	11.0
Gum Log township.....	664	624	560	89.7	64	2.78	2.47	40	6	2.0	1.6	5.9
Illinois township.....	11,990	11,114	5,897	53.1	5,217	2.51	2.25	876	65	4.8	2.3	7.4
Pottsville city (part).....	91	85	59	69.4	26	2.88	1.69	6	1	2.3	0.0	7.1
Russellville city (part).....	10,910	10,128	5,264	52.0	4,864	2.50	2.25	782	58	4.8	2.5	7.1
Jackson township.....	532	440	359	81.6	81	2.49	2.65	92	31	2.4	1.1	7.9
Hector town.....	204	172	131	76.2	41	2.56	2.78	32	5	3.3	0.8	10.6
Liberty township.....	402	338	283	83.7	55	2.43	2.69	64	21	2.3	1.7	5.2
Martin township.....	727	616	518	84.1	98	2.56	2.66	111	31	2.0	1.9	2.9
Moreland township.....	302	266	224	84.2	42	2.60	2.76	36	3	3.3	2.2	8.7
Phoenix township.....	145	129	114	88.4	15	2.43	2.40	16	7	0.8	0.9	0.0
Smyrna township.....	106	75	57	76.0	18	2.28	3.17	31	19	5.1	1.7	14.3
Valley township.....	1,312	1,228	1,068	87.0	160	2.66	2.63	84	6	1.8	1.7	2.4
Wilson township.....	2,007	1,839	1,369	74.4	470	2.61	2.39	168	20	2.8	1.5	6.3
Atkins city.....	1,288	1,186	840	70.8	346	2.51	2.40	102	10	3.4	2.1	6.5
Prairie County.....	4,503	3,685	2,731	74.1	954	2.36	2.24	818	390	2.9	1.1	7.7
Belcher township.....	44	28	20	71.4	8	2.35	3.25	16	9	0.0	0.0	0.0
Bullard township.....	73	67	51	76.1	16	2.47	2.88	6	3	0.0	0.0	0.0
Calhoun township.....	229	123	96	78.0	27	2.35	2.74	106	83	2.3	1.9	3.6
Center township.....	217	199	165	82.9	34	2.38	2.41	18	3	0.5	0.0	2.9
Hazen city (part).....	0	0	0	(X)	0	0.00	0.00	0	0	(X)	(X)	(X)
Des Arc township.....	147	112	93	83.0	19	2.46	2.26	35	25	2.6	1.1	9.5
Hazen township.....	827	740	529	71.5	211	2.35	2.24	87	17	3.6	1.7	8.3
Hazen city (part).....	662	599	415	69.3	184	2.41	2.23	63	7	3.8	1.9	8.0
Hickory Plain township.....	284	251	208	82.9	43	2.49	2.28	33	13	2.0	0.5	8.5
Lower Surrounded Hill township.....	335	261	197	75.5	64	2.49	2.33	74	21	2.9	0.0	10.8
Fredonia (Biscoe) town.....	179	143	109	76.2	34	2.57	2.44	36	2	4.0	0.0	14.3
Roc Roe township.....	248	182	144	79.1	38	2.29	2.53	66	34	2.2	1.4	5.0
Ulm town.....	87	77	67	87.0	10	2.16	2.50	10	0	2.5	1.5	9.1
Tyler township.....	130	100	77	77.0	23	2.21	2.22	30	19	0.0	0.0	0.0
Union township.....	60	57	46	80.7	11	2.65	2.27	3	2	1.7	0.0	8.3
Upper Surrounded Hill township.....	42	33	30	90.9	3	2.50	1.00	9	6	0.0	0.0	0.0
Watensaw township.....	775	588	411	69.9	177	2.26	1.97	187	103	3.4	0.5	9.7
De Valls Bluff city.....	347	295	167	56.6	128	2.26	1.88	52	7	5.1	1.2	9.9
Hazen city (part).....	0	0	0	(X)	0	0.00	0.00	0	0	(X)	(X)	(X)
White River township.....	1,092	944	664	70.3	280	2.33	2.24	148	52	3.7	2.0	7.6
Des Arc city.....	787	714	468	65.5	246	2.35	2.21	73	1	4.1	2.5	7.2
Pulaski County.....	175,555	158,772	94,826	59.7	63,946	2.44	2.24	16,783	895	5.9	2.3	10.9
Big Rock township.....	102,459	92,092	54,042	58.7	38,050	2.43	2.17	10,367	612	6.2	2.5	11.0
Alexander city (part).....	104	86	62	72.1	24	2.76	2.71	18	1	8.4	3.1	19.4
Cammack Village city.....	399	371	264	71.2	107	2.12	1.95	28	2	3.1	0.7	8.3
College Station CDP.....	277	236	173	73.3	63	2.35	2.16	41	0	4.8	1.1	13.7
Hensley CDP.....	73	62	55	88.7	7	2.29	1.86	11	1	6.1	5.2	12.5
Landmark CDP.....	1,560	1,413	1,090	77.1	323	2.48	2.63	147	8	3.6	2.3	7.9
Little Rock city.....	91,288	82,018	46,078	56.2	35,940	2.42	2.15	9,270	533	6.5	2.7	11.0
Natural Steps CDP.....	178	167	148	88.6	19	2.58	2.32	11	2	4.0	2.0	17.4
Roland CDP.....	355	300	257	85.7	43	2.50	2.42	55	8	5.9	3.7	17.3
Sweet Home CDP.....	445	353	278	78.8	75	2.36	2.57	92	0	4.1	0.7	14.8
Woodson CDP.....	192	165	139	84.2	26	2.47	2.27	27	0	1.8	0.7	7.1
Wrightsville city.....	369	313	235	75.1	78	2.74	1.99	56	0	3.7	0.8	11.4
Hill township.....	73,096	66,680	40,784	61.2	25,896	2.46	2.34	6,416	283	5.6	2.0	10.7
Gibson CDP.....	1,367	1,293	1,074	83.1	219	2.71	2.89	74	3	2.6	2.1	5.2
Jacksonville city.....	12,412	10,936	5,574	51.0	5,362	2.50	2.54	1,476	35	9.1	2.1	15.4
McAlmont CDP.....	811	705	362	51.3	343	2.58	2.74	106	3	6.0	1.9	10.0
Maumelle city.....	7,179	6,931	5,294	76.4	1,637	2.60	2.07	248	16	2.6	1.5	6.1

Table 11.
Housing Occupancy and Tenure: 2010—Con.

[For information on confidentiality protection, nonsampling error, and definitions, see Selected Appendixes at <www.census.gov/prod/cen2010/cph-1-a.pdf>]

State County County Subdivision Place	Total housing units	Occupied housing units						Vacant housing units				
		Total	Owner occupied		Renter occupied	Average household size		Total	For seasonal, recrea- tional, or occasional use	Vacancy rate		
			Number	Percent of occupied housing units		Owner- occupied units	Renter- occupied units			Available housing	Home- owner	Rental
Pulaski County—Con.												
Hill township—Con.												
North Little Rock city.....	29,437	26,530	13,834	52.1	12,696	2.36	2.27	2,907	114	6.1	2.5	9.7
Scott CDP (part).....	24	18	14	77.8	4	2.57	3.50	6	0	18.2	22.2	0.0
Sherwood city.....	12,924	12,207	8,606	70.5	3,601	2.48	2.26	717	40	3.6	1.8	7.6
Randolph County.....	8,513	7,299	5,349	73.3	1,950	2.46	2.28	1,214	388	3.3	1.9	7.1
Baker township.....	32	23	17	73.9	6	2.18	3.00	9	7	4.2	0.0	14.3
Bristow township.....	111	93	66	71.0	27	2.27	2.44	18	3	0.0	0.0	0.0
Butler township.....	29	20	19	95.0	1	2.95	1.00	9	5	4.3	4.5	0.0
Columbia township.....	298	265	229	86.4	36	2.47	2.67	33	7	0.7	0.4	2.6
Current River township.....	229	183	161	88.0	22	2.48	3.14	46	19	2.6	1.8	8.3
Biggers town.....	158	136	117	86.0	19	2.45	3.16	22	2	2.8	1.7	9.5
Dalton township.....	156	109	94	86.2	15	2.36	2.13	47	29	6.0	6.0	6.3
Demun township.....	3,738	3,364	2,126	63.2	1,238	2.45	2.22	374	34	4.3	2.2	7.8
Pocahontas city.....	3,056	2,744	1,599	58.3	1,145	2.41	2.20	312	19	4.8	2.5	8.0
East Roanoke township.....	223	204	174	85.3	30	2.49	2.53	19	6	1.4	1.1	3.2
Eleven Point township.....	159	119	101	84.9	18	2.45	1.67	40	27	4.0	1.9	14.3
Foster township.....	280	259	232	89.6	27	2.58	2.48	21	5	0.4	0.0	3.6
Ingram township.....	111	91	71	78.0	20	2.48	2.45	20	10	0.0	0.0	0.0
Jackson township.....	114	86	76	88.4	10	2.91	2.00	28	14	1.1	0.0	9.1
Janes Creek township.....	375	292	232	79.5	60	2.43	2.30	83	40	3.0	2.1	6.2
Ravenden Springs town.....	74	56	37	66.1	19	2.35	1.63	18	3	9.7	7.5	13.6
Little Black township.....	287	244	209	85.7	35	2.38	2.51	43	18	1.2	0.0	7.7
O'Kean township.....	144	119	92	77.3	27	2.48	2.44	25	2	3.2	3.1	3.6
O'Kean town.....	95	80	65	81.3	15	2.43	2.40	15	2	2.4	1.5	6.3
Reyno township.....	268	216	129	59.7	87	2.45	2.46	52	16	5.2	3.6	7.3
Reyno city.....	217	185	107	57.8	78	2.41	2.54	32	2	5.0	3.5	7.0
Richardson township.....	385	341	250	73.3	91	2.49	2.00	44	4	3.1	2.3	5.2
Maynard town (part).....	198	177	116	65.5	61	2.53	1.79	21	2	3.7	1.7	7.5
Running Lake township.....	108	86	70	81.4	16	2.47	2.13	22	12	4.4	1.4	15.8
Shiloh township.....	316	285	257	90.2	28	2.58	2.96	31	10	2.4	1.1	12.5
Siloam township.....	173	137	117	85.4	20	2.15	2.10	36	14	0.7	0.0	4.8
Maynard town (part).....	11	10	5	50.0	5	2.60	2.00	1	0	9.1	0.0	16.7
Spring River township.....	170	134	106	79.1	28	2.68	2.14	36	17	4.9	3.6	9.7
Union township.....	102	50	40	80.0	10	2.15	2.50	52	35	0.0	0.0	0.0
Warm Springs township.....	134	104	77	74.0	27	2.18	2.04	30	17	0.0	0.0	0.0
Water Valley township.....	155	113	97	85.8	16	2.64	2.06	42	23	3.4	2.9	5.9
West Roanoke township.....	368	320	278	86.9	42	2.44	2.86	48	14	3.0	2.7	4.5
Wiley township.....	48	42	29	69.0	13	2.52	2.92	6	0	6.4	6.1	7.1
St. Francis County.....	10,903	9,616	5,613	58.4	4,003	2.51	2.53	1,287	94	4.5	2.0	7.8
Black Fish township.....	53	46	34	73.9	12	2.38	2.50	7	2	2.1	0.0	7.7
Franks township.....	421	363	281	77.4	82	2.46	2.80	58	4	5.7	1.7	17.0
Forrest City city (part).....	13	11	8	72.7	3	3.63	5.67	2	0	15.4	20.0	0.0
Garland township.....	767	690	313	45.4	377	2.57	2.40	77	5	3.9	2.2	5.3
Hughes city.....	662	591	258	43.7	333	2.56	2.34	71	4	4.5	2.6	5.9
Goodwin township.....	200	175	144	82.3	31	2.51	2.84	25	3	0.6	0.0	3.1
Griggs township.....	369	310	216	69.7	94	2.43	2.35	59	9	4.6	2.2	9.4
Madison city (part).....	0	0	0	(X)	0	0.00	0.00	0	0	(X)	(X)	(X)
Widener town.....	131	108	70	64.8	38	2.60	2.39	23	3	4.4	1.4	9.5
Heth township.....	283	228	168	73.7	60	2.42	2.82	55	4	3.0	1.8	6.3
Jennette town (part).....	1	0	0	(X)	0	0.00	0.00	1	0	(X)	(X)	(X)
Johnson township.....	936	855	683	79.9	172	2.49	2.45	81	6	2.5	1.1	7.5
L'Anguille township.....	326	277	221	79.8	56	2.31	2.52	49	4	1.4	0.0	6.7
Madison township.....	5,819	5,136	2,475	48.2	2,661	2.56	2.57	683	41	5.6	3.1	7.8
Forrest City city (part).....	4,945	4,375	1,948	44.5	2,427	2.56	2.57	570	34	5.6	3.9	7.0
Madison city (part).....	342	294	176	59.9	118	2.56	2.69	48	1	8.1	0.6	17.5
Prairie township.....	549	492	338	68.7	154	2.45	2.40	57	6	2.3	0.3	6.7
Palestine city.....	308	278	159	57.2	119	2.51	2.37	30	2	3.1	0.6	6.3
Telico township.....	970	868	615	70.9	253	2.51	2.31	102	9	2.8	0.8	7.3
Caldwell town.....	243	223	159	71.3	64	2.43	2.63	20	3	0.4	0.0	1.5
Colt city.....	194	173	112	64.7	61	2.25	2.07	21	3	6.0	1.8	12.9
Forrest City city (part).....	12	10	3	30.0	7	3.33	2.14	2	0	9.1	0.0	12.5
Wheatley township.....	210	176	125	71.0	51	2.29	2.25	34	1	5.8	1.6	14.5
Wheatley city.....	184	155	106	68.4	49	2.30	2.27	29	1	6.5	1.9	15.0
Saline County.....	44,811	41,441	32,245	77.8	9,196	2.57	2.47	3,370	545	3.2	1.9	7.6
Banner township.....	2,721	2,540	2,110	83.1	430	2.69	2.57	181	46	1.9	0.8	7.1
East End CDP (part).....	2,423	2,303	1,915	83.2	388	2.71	2.59	120	4	1.9	0.8	7.2
Bauxite township.....	13,441	12,328	8,552	69.4	3,776	2.57	2.51	1,113	48	4.4	2.7	8.2
Bauxite town.....	215	198	152	76.8	46	2.38	2.74	17	0	4.3	0.0	16.4
Benton city (part).....	12,897	11,829	8,159	69.0	3,670	2.57	2.50	1,068	48	4.5	2.8	8.0
Beaver township.....	1,361	1,203	1,081	89.9	122	2.71	2.34	158	89	1.7	1.1	6.9
Avilla CDP.....	340	324	297	91.7	27	2.82	2.11	16	1	2.1	1.0	12.9
Bryant city (part).....	37	36	34	94.4	2	3.00	1.50	1	1	0.0	0.0	0.0
Bryant township.....	5,175	4,887	3,033	62.1	1,854	2.56	2.09	288	37	3.1	1.9	5.1
Alexander city (part).....	604	558	461	82.6	97	2.52	2.62	46	0	3.1	2.7	4.9
Benton city (part).....	5	5	4	80.0	1	2.25	1.00	0	0	0.0	0.0	0.0
Bryant city (part).....	4,520	4,282	2,537	59.2	1,745	2.57	2.06	238	37	3.1	1.7	5.1
Shannon Hills city (part).....	0	0	0	(X)	0	0.00	0.00	0	0	(X)	(X)	(X)

Table 11.
Housing Occupancy and Tenure: 2010—Con.

[For information on confidentiality protection, nonsampling error, and definitions, see Selected Appendixes at <www.census.gov/prod/cen2010/cph-1-a.pdf>]

State County County Subdivision Place	Total housing units	Occupied housing units						Vacant housing units				
		Total	Owner occupied		Renter occupied	Average household size		Total	For seasonal, recrea- tional, or occasional use	Vacancy rate		
			Number	Percent of occupied housing units		Owner- occupied units	Renter- occupied units			Available housing	Home- owner	Rental
Saline County—Con.												
Dyer township.....	946	820	748	91.2	72	2.10	2.51	126	62	4.8	3.7	15.1
Hot Springs Village CDP (part).....	688	581	556	95.7	25	2.02	2.60	107	61	6.0	4.4	30.6
Fairplay township.....	864	816	675	82.7	141	2.72	2.48	48	1	2.5	1.3	7.8
Haskell township.....	1,700	1,578	1,222	77.4	356	2.76	2.89	122	2	3.5	2.9	5.8
Haskell city.....	1,305	1,214	908	74.8	306	2.82	2.93	91	2	3.9	3.4	5.3
Holland township.....	285	259	205	79.2	54	2.55	2.17	26	12	1.5	0.0	6.8
Hurricane township.....	1,036	951	791	83.2	160	2.70	2.89	85	7	3.2	0.9	13.4
East End CDP (part).....	157	131	92	70.2	39	2.78	3.28	26	1	8.3	0.0	23.1
Jefferson township.....	124	106	86	81.1	20	2.53	2.25	18	6	3.6	0.0	16.7
Kentucky township.....	354	340	292	85.9	48	2.54	2.48	14	2	0.9	0.3	4.0
Liberty township.....	368	331	273	82.5	58	2.67	2.64	37	6	3.2	2.2	7.7
Marble township.....	2,896	2,558	2,391	93.5	167	1.90	1.80	338	179	4.1	2.8	18.9
Hot Springs Village CDP (part).....	2,874	2,542	2,378	93.5	164	1.90	1.82	332	177	4.1	2.9	19.1
Newcomb township.....	621	592	514	86.8	78	2.81	2.90	29	3	3.3	2.5	8.2
Otter township.....	4,424	4,123	3,419	82.9	704	2.65	2.77	301	13	2.4	1.4	7.2
Alexander city (part).....	200	176	118	67.0	58	2.85	3.19	24	1	3.3	4.0	1.7
East End CDP (part).....	169	158	126	79.7	32	2.56	2.88	11	0	0.0	0.0	0.0
Shannon Hills city (part).....	1,259	1,178	990	84.0	188	2.59	3.09	81	2	2.7	2.0	6.4
Owen township.....	3,862	3,648	3,102	85.0	546	2.70	2.44	214	9	2.3	1.3	7.6
Alexander city (part).....	214	209	193	92.3	16	2.97	2.75	5	0	2.3	1.5	11.1
Bryant city (part).....	2,536	2,404	1,993	82.9	411	2.64	2.37	132	5	2.6	1.5	7.6
Salem township.....	2,886	2,739	2,372	86.6	367	2.63	2.80	147	12	2.3	1.4	7.8
Bryant city (part).....	13	11	8	72.7	3	2.00	3.00	2	1	0.0	0.0	0.0
Salem CDP.....	1,027	983	832	84.6	151	2.60	2.94	44	5	2.1	1.1	7.4
Shaw township.....	543	501	422	84.2	79	2.77	2.52	42	4	1.4	1.2	2.4
Smith township.....	698	659	572	86.8	87	2.85	2.77	39	0	2.5	2.2	4.3
Traskwood township.....	290	268	221	82.5	47	2.56	2.60	22	2	1.8	0.4	7.8
Traskwood city.....	221	205	165	80.5	40	2.50	2.63	16	2	1.4	0.6	4.8
Union township.....	216	194	164	84.5	30	2.82	2.67	22	5	1.0	0.6	3.2
Scott County.....	5,193	4,368	3,235	74.1	1,133	2.55	2.55	825	146	6.0	2.1	15.5
Black Fork township.....	34	28	24	85.7	4	2.29	2.75	6	2	3.2	3.8	0.0
Blansett township.....	94	67	60	89.6	7	2.35	2.43	27	20	4.3	3.2	12.5
Brawley township.....	63	49	46	93.9	3	2.15	2.33	14	11	2.0	2.1	0.0
Cauthron township.....	73	58	47	81.0	11	2.74	2.82	15	2	3.3	2.1	8.3
Cedar township.....	49	41	37	90.2	4	2.32	1.75	8	1	2.4	0.0	20.0
Coal township.....	101	83	66	79.5	17	2.58	2.59	18	1	4.6	2.9	10.5
Denton township.....	163	141	117	83.0	24	2.65	2.63	22	2	4.7	0.8	20.0
Hickman township.....	2,397	2,049	1,304	63.6	745	2.61	2.53	348	38	8.0	1.8	17.1
Waldron city.....	1,658	1,400	770	55.0	630	2.53	2.53	258	21	9.7	2.0	17.6
Hon township.....	162	144	122	84.7	22	2.62	2.86	18	3	6.5	1.6	26.7
Hunt township.....	95	78	67	85.9	11	2.36	2.09	17	2	4.8	4.2	8.3
James township.....	71	57	49	86.0	8	2.45	2.88	14	2	4.8	3.8	11.1
Jones township.....	51	42	37	88.1	5	2.27	3.00	9	2	0.0	0.0	0.0
Keener township.....	69	53	43	81.1	10	2.56	3.20	16	4	1.9	0.0	9.1
La Fave township.....	58	39	37	94.9	2	2.89	1.50	19	7	4.7	4.9	0.0
Lafayette township.....	36	27	25	92.6	2	2.76	4.50	9	1	0.0	0.0	0.0
Lamb township.....	193	155	139	89.7	16	2.52	2.69	38	6	3.1	2.1	11.1
Lewis township.....	601	529	405	76.6	124	2.65	2.56	72	3	4.5	2.6	10.1
Mansfield city (part).....	191	164	96	58.5	68	2.43	2.69	27	0	6.3	3.0	10.5
Little Texas township.....	10	7	7	100.0	0	2.29	0.00	3	2	12.5	0.0	100.0
Mill Creek township.....	155	127	106	83.5	21	2.54	2.52	28	6	3.8	3.6	4.5
Mountain township.....	203	171	143	83.6	28	2.31	2.36	30	10	2.2	1.4	6.5
Mount Pleasant township.....	221	199	166	83.4	33	2.54	2.82	22	1	3.4	2.4	8.3
Oliver township.....	38	24	20	83.3	4	2.50	2.25	14	11	0.0	0.0	0.0
Parks township.....	105	79	66	83.5	13	2.30	2.46	26	5	10.1	2.9	35.0
Tate township.....	32	26	22	84.6	4	2.27	2.25	6	2	3.7	4.3	0.0
Tomlinson township.....	119	95	80	84.2	15	2.45	2.33	24	2	4.9	3.5	11.8
Searcy County.....	4,900	3,574	2,729	76.4	845	2.31	2.17	1,326	400	3.5	1.5	9.5
Bear Creek No. 4 township.....	537	413	313	75.8	100	2.46	2.20	124	17	3.1	0.9	9.1
Marshall city (part).....	2	2	2	100.0	0	3.50	0.00	0	0	0.0	0.0	(X)
Bear Creek No. 5 township.....	426	351	183	52.1	168	2.05	2.03	75	4	6.4	0.0	12.5
Marshall city (part).....	424	349	182	52.1	167	2.06	2.03	75	4	6.4	0.0	12.6
Bear Creek No. 6 township.....	515	395	268	67.8	127	2.33	2.28	120	13	4.8	1.5	11.2
Marshall city (part).....	312	234	140	59.8	94	2.26	2.23	78	3	6.7	1.4	13.8
Calf Creek township.....	226	149	125	83.9	24	2.26	1.83	77	41	3.2	3.1	4.0
Long Creek township.....	261	208	177	85.1	31	2.24	2.52	53	8	1.9	1.1	5.9
Big Flat town (part).....	1	1	0	0.0	1	0.00	1.00	0	0	0.0	(X)	0.0
Mount Pleasant township.....	326	207	187	90.3	20	2.29	1.85	119	48	4.2	2.1	20.0
Oxley township.....	234	171	152	88.9	19	2.11	2.26	63	35	3.3	2.5	9.5
Prairie township.....	294	217	182	83.9	35	2.54	2.51	77	11	0.5	0.5	0.0
Pindall town.....	60	45	35	77.8	10	2.43	2.70	15	1	0.0	0.0	0.0
Red River township.....	187	132	114	86.4	18	2.41	2.56	55	29	0.7	0.9	0.0
Rock Creek township.....	361	230	190	82.6	40	2.43	2.15	131	49	4.9	2.0	16.7
St. Joe township.....	238	163	124	76.1	39	2.44	2.26	75	17	5.2	3.8	9.1
St. Joe town (part).....	45	33	24	72.7	9	2.42	2.56	12	2	5.7	4.0	10.0
Shady Grove township.....	147	96	78	81.3	18	2.08	1.50	51	21	1.0	0.0	5.3
Spring township.....	297	221	179	81.0	42	2.46	2.07	76	15	2.2	1.6	4.4
Marshall city (part).....	18	17	8	47.1	9	2.38	1.89	1	0	0.0	0.0	0.0

Table 11.
Housing Occupancy and Tenure: 2010—Con.

[For information on confidentiality protection, nonsampling error, and definitions, see Selected Appendixes at <www.census.gov/prod/cen2010/cph-1-a.pdf>]

State County County Subdivision Place	Total housing units	Occupied housing units						Vacant housing units				
		Total	Owner occupied		Renter occupied	Average household size		Total	For seasonal, recrea- tional, or occasional use	Vacancy rate		
			Number	Percent of occupied housing units		Owner- occupied units	Renter- occupied units			Available housing	Home- owner	Rental
Searcy County—Con.												
Tomahawk township.....	384	261	215	82.4	46	2.17	2.35	123	62	4.0	1.8	13.2
Gilbert town.....	34	14	14	100.0	0	2.00	0.00	20	16	6.3	6.3	(X)
St. Joe town (part).....	37	26	21	80.8	5	1.90	2.20	11	2	0.0	0.0	0.0
Wileys Cove township.....	467	360	242	67.2	118	2.18	2.11	107	30	2.9	1.6	5.5
Leslie city.....	260	212	123	58.0	89	2.13	2.01	48	16	3.2	0.8	6.3
Sebastian County.....	54,651	49,599	30,716	61.9	18,883	2.58	2.35	5,052	331	5.2	2.6	9.2
Bass Little township.....	921	859	755	87.9	104	2.65	2.77	62	7	2.7	1.7	9.5
Greenwood city (part).....	115	108	97	89.8	11	2.84	3.27	7	0	3.6	4.0	0.0
Beverly township.....	290	268	218	81.3	50	2.72	2.76	22	1	1.8	0.9	5.7
Big Creek township.....	1,491	1,377	1,139	82.7	238	2.67	2.84	114	12	4.0	1.4	14.7
Lavaca city (part).....	930	848	672	79.2	176	2.65	2.89	82	8	5.6	1.9	17.8
Bloomer township.....	441	400	359	89.8	41	2.59	2.22	41	3	2.7	1.6	10.9
Lavaca city (part).....	0	0	0	(X)	0	0.00	0.00	0	0	(X)	(X)	(X)
Center township.....	4,251	3,972	3,043	76.6	929	2.73	2.54	279	16	3.8	2.8	6.7
Greenwood city (part).....	3,420	3,192	2,355	73.8	837	2.74	2.50	228	10	4.1	3.0	7.1
Cole township.....	813	736	574	78.0	162	2.54	2.78	77	8	2.1	1.5	4.1
Hackett city.....	345	310	214	69.0	96	2.56	2.75	35	4	2.2	1.4	4.0
Dayton township.....	340	285	234	82.1	51	2.55	2.65	55	3	4.0	1.2	15.0
Diamond township.....	557	478	375	78.5	103	2.48	2.18	79	1	7.1	3.0	19.5
Huntington city.....	315	266	189	71.1	77	2.46	2.21	49	0	9.4	3.5	21.4
Mansfield city (part).....	8	6	5	83.3	1	3.40	2.00	2	0	0.0	0.0	0.0
Fort Chaffee UT.....	130	121	84	69.4	37	2.48	2.27	9	0	4.7	4.5	5.1
Barling city (part).....	0	0	0	(X)	0	0.00	0.00	0	0	(X)	(X)	(X)
Fort Smith city (part).....	127	118	81	68.6	37	2.46	2.27	9	0	4.8	4.7	5.1
Hartford township.....	536	448	365	81.5	83	2.52	2.53	88	13	4.2	3.4	7.7
Hartford city.....	310	254	198	78.0	56	2.50	2.63	56	8	5.1	4.7	6.6
Island township.....	162	144	125	86.8	19	2.56	2.42	18	5	2.7	0.0	17.4
Jim Fork township.....	441	382	325	85.1	57	2.58	2.81	59	7	2.8	1.2	10.9
Midland town.....	140	120	95	79.2	25	2.64	2.96	20	1	3.2	0.0	13.8
Lon Norris township.....	3,484	3,292	2,315	70.3	977	2.62	2.12	192	15	3.7	2.1	7.2
Fort Smith city (part).....	3,267	3,093	2,185	70.6	908	2.62	2.11	174	14	3.6	2.0	7.3
Marion township.....	1,968	1,833	1,639	89.4	194	2.57	2.43	135	16	3.0	2.5	6.7
Bonanza city.....	255	231	197	85.3	34	2.43	2.85	24	0	2.5	2.0	5.6
Fort Smith city (part).....	540	501	455	90.8	46	2.69	2.63	39	2	4.9	4.6	7.8
Mississippi township.....	536	464	383	82.5	81	2.48	2.60	72	30	2.7	1.8	6.9
Mont Sandels township.....	2,298	2,126	1,465	68.9	661	2.43	2.14	172	12	4.9	1.9	11.0
Barling city (part).....	2,061	1,910	1,296	67.9	614	2.46	2.11	151	6	5.1	2.1	10.7
Central City town.....	237	216	169	78.2	47	2.27	2.51	21	6	4.0	0.6	14.3
Prairie township.....	387	343	303	88.3	40	2.54	2.65	44	7	2.8	1.3	13.0
Rogers township.....	425	382	277	72.5	105	2.42	2.62	43	4	4.0	0.7	11.7
Sugarloaf township.....	726	621	500	80.5	121	2.63	2.49	105	8	4.5	2.3	12.3
Mansfield city (part).....	333	277	201	72.6	76	2.53	2.58	56	1	6.7	2.4	16.5
Upper township.....	33,965	30,640	15,881	51.8	14,759	2.55	2.34	3,325	157	6.1	3.0	9.2
Fort Smith city (part).....	33,965	30,640	15,881	51.8	14,759	2.55	2.34	3,325	157	6.1	3.0	9.2
Washburn township.....	209	183	155	84.7	28	2.65	2.75	26	1	2.7	1.3	9.7
White Oak township.....	280	245	202	82.4	43	2.49	2.47	35	5	2.4	1.5	6.5
Sevier County.....	6,887	5,975	4,248	71.1	1,727	2.83	2.83	912	129	3.1	1.2	7.6
Bear Creek township.....	2,933	2,611	1,593	61.0	1,018	3.16	3.00	322	22	4.6	1.7	9.0
De Queen city (part).....	2,145	1,930	1,046	54.2	884	3.33	3.06	215	4	5.1	1.5	9.0
Ben Lomond township.....	128	96	83	86.5	13	2.52	1.85	32	2	2.0	1.2	7.1
Ben Lomond town.....	77	61	51	83.6	10	2.49	1.80	16	1	1.6	0.0	9.1
Buckhorn township.....	41	38	32	84.2	6	2.97	2.50	3	1	2.6	3.0	0.0
Clear Creek township.....	1,394	1,222	939	76.8	283	2.87	2.70	172	34	2.3	0.7	7.2
Horatio city.....	433	375	244	65.1	131	2.93	2.50	58	5	4.1	1.2	9.0
Jefferson township.....	78	61	51	83.6	10	2.39	1.90	17	3	0.0	0.0	0.0
Mill Creek township.....	52	43	37	86.0	6	2.43	2.33	9	4	0.0	0.0	0.0
Mineral township.....	477	420	359	85.5	61	2.60	2.51	57	9	1.8	0.8	7.4
Gillham town.....	85	68	51	75.0	17	2.39	2.24	17	0	5.3	3.7	9.5
Monroe township.....	555	491	374	76.2	117	2.61	2.56	64	6	1.6	1.3	2.5
De Queen city (part).....	111	105	64	61.0	41	2.50	1.95	6	0	0.9	1.5	0.0
Paraciffia township.....	200	161	137	85.1	24	2.33	2.46	39	2	2.4	1.4	7.7
Red Colony township.....	659	565	415	73.5	150	2.45	2.57	94	4	1.6	0.2	5.0
Lockesburg city.....	346	296	187	63.2	109	2.39	2.69	50	2	2.3	0.0	6.0
Saline township.....	170	110	93	84.5	17	2.26	2.41	60	35	2.7	2.1	5.6
Washington township.....	200	157	135	86.0	22	2.24	2.32	43	7	0.6	0.7	0.0
Sharp County.....	9,822	7,360	5,782	78.6	1,578	2.32	2.32	2,462	1,352	6.5	4.0	14.7
Big Creek township.....	217	161	131	81.4	30	2.59	2.27	56	27	3.6	3.6	3.2
Cave township.....	1,150	1,027	660	64.3	367	2.51	2.43	123	11	4.8	2.4	8.9
Cave City city (part).....	778	696	379	54.5	317	2.40	2.43	82	5	5.3	1.6	9.4
Cherokee township.....	2,652	1,933	1,508	78.0	425	2.03	2.52	719	386	10.6	7.0	21.1
Cherokee Village city (part).....	2,489	1,817	1,414	77.8	403	2.02	2.51	672	360	10.6	6.9	21.5
Highland city (part).....	66	49	38	77.6	11	2.24	3.18	17	4	10.9	11.6	8.3
Davidson township.....	81	71	62	87.3	9	2.26	3.00	10	2	2.6	0.0	18.2
East Sullivan township.....	159	135	116	85.9	19	2.37	2.42	24	5	4.9	0.8	23.1
Hardy township.....	890	521	348	66.8	173	2.27	1.74	369	234	12.0	7.3	20.3
Hardy city (part).....	631	367	224	61.0	143	2.20	1.66	264	159	13.1	8.4	19.7
Highland city (part).....	0	0	0	(X)	0	0.00	0.00	0	0	(X)	(X)	(X)

Table 11.
Housing Occupancy and Tenure: 2010—Con.

[For information on confidentiality protection, nonsampling error, and definitions, see Selected Appendixes at <www.census.gov/prod/cen2010/cph-1-a.pdf>]

State County County Subdivision Place	Total housing units	Occupied housing units						Vacant housing units					
		Total	Owner occupied		Renter occupied	Average household size		Total	For seasonal, recrea- tional, or occasional use	Vacancy rate			
			Number	Percent of occupied housing units		Owner- occupied units	Renter- occupied units			Available housing	Home- owner	Rental	
Sharp County—Con.													
Highland township.....	531	431	373	86.5	58	2.56	2.47	100	53	4.2	3.8	6.3	
Cherokee Village city (part).....	2	2	1	50.0	1	2.00	3.00	0	0	0.0	0.0	0.0	
Highland city (part).....	429	355	306	86.2	49	2.60	2.63	74	36	4.8	4.6	5.8	
Jackson township.....	201	145	125	86.2	20	2.06	1.90	56	36	7.6	5.3	20.0	
Williford town.....	47	33	27	81.8	6	2.37	1.83	14	5	17.5	10.0	40.0	
Lave Creek township.....	163	141	122	86.5	19	2.57	2.16	22	11	1.4	1.6	0.0	
Lower North township.....	296	214	195	91.1	19	2.30	2.53	82	62	2.7	2.5	5.0	
Morgan township.....	170	99	82	82.8	17	2.26	2.82	71	58	3.8	2.4	10.0	
North Big Rock township.....	139	105	88	83.8	17	2.41	2.94	34	21	3.6	3.3	5.6	
North Lebanon township.....	47	24	21	87.5	3	2.48	2.33	23	17	0.0	0.0	0.0	
North Union township.....	102	63	56	88.9	7	2.43	3.43	39	22	4.5	5.1	0.0	
Ozark township.....	564	322	268	83.2	54	2.06	2.22	242	194	5.2	3.5	12.9	
Piney Fork township.....	504	391	336	85.9	55	2.41	2.45	113	34	4.1	1.5	17.9	
Evening Shade city.....	222	178	146	82.0	32	2.42	2.47	44	2	3.2	1.3	11.1	
Richwoods township.....	828	736	559	76.0	177	2.41	2.01	92	32	3.8	2.2	8.3	
Ash Flat city (part).....	450	413	272	65.9	141	2.14	1.94	37	5	4.3	2.5	7.8	
Horseshoe Bend city (part).....	2	2	2	100.0	0	4.00	0.00	0	0	0.0	0.0	(X)	
Scott township.....	210	169	141	83.4	28	2.63	2.25	41	11	5.0	1.4	20.0	
South Big Rock township.....	83	60	54	90.0	6	2.76	2.83	23	8	4.8	1.8	25.0	
South Lebanon township.....	78	46	41	89.1	5	2.49	1.60	32	22	4.2	2.4	16.7	
South Union township.....	212	146	128	87.7	18	2.30	2.17	66	39	4.5	3.0	14.3	
Strawberry township.....	102	73	64	87.7	9	2.55	2.33	29	20	0.0	0.0	0.0	
Upper North township.....	137	93	81	87.1	12	2.62	2.33	44	31	6.1	2.4	25.0	
Washington township.....	106	89	80	89.9	9	2.48	2.56	17	6	2.2	0.0	16.7	
West Sullivan township.....	200	165	143	86.7	22	2.78	2.36	35	10	2.4	0.7	12.0	
Sidney town.....	92	73	58	79.5	15	2.57	2.13	19	2	5.1	1.7	16.7	
Stone County.....	6,712	5,325	4,142	77.8	1,183	2.33	2.18	1,387	583	3.8	2.3	8.8	
Arbana township.....	430	355	316	89.0	39	2.39	2.72	75	49	1.9	0.9	9.3	
Mountain View city (part).....	10	9	9	100.0	0	2.44	0.00	1	0	0.0	0.0	(X)	
Blue Mountain township.....	1,992	1,670	1,075	64.4	595	2.15	1.98	322	121	5.0	1.7	10.4	
Mountain View city (part).....	1,520	1,276	740	58.0	536	2.07	1.94	244	90	5.0	1.7	9.1	
Bryan township.....	164	128	114	89.1	14	2.49	2.86	36	2	4.5	2.6	17.6	
Farris township.....	174	144	125	86.8	19	2.53	2.74	30	8	2.0	1.6	5.0	
Flag township.....	85	63	54	85.7	9	2.52	1.78	22	8	1.5	1.8	0.0	
Franklin township.....	288	234	186	79.5	48	2.38	2.19	54	19	2.0	1.5	4.0	
Harris township.....	749	566	482	85.2	84	2.29	2.32	183	113	5.4	4.1	12.1	
Mountain View city (part).....	3	2	2	100.0	0	2.00	0.00	1	1	0.0	0.0	(X)	
Jones township.....	50	27	23	85.2	4	2.52	2.25	23	11	0.0	0.0	0.0	
Liberty township.....	208	174	155	89.1	19	2.47	2.47	34	11	3.8	3.7	5.0	
Locust Grove township.....	103	73	63	86.3	10	2.24	2.50	30	9	1.4	1.6	0.0	
Marcella township.....	134	102	79	77.5	23	2.27	2.17	32	15	3.7	3.6	4.2	
Northwest township.....	249	189	142	75.1	47	2.37	2.15	60	26	3.1	2.1	6.0	
Fifty-Six city.....	99	75	55	73.3	20	2.38	2.10	24	14	1.3	1.8	0.0	
Optimus township.....	127	91	78	85.7	13	2.24	2.00	36	29	0.0	0.0	0.0	
Red River township.....	88	66	54	81.8	12	2.37	2.83	22	9	2.9	3.4	0.0	
Red Stripes township.....	187	149	122	81.9	27	2.36	1.93	38	11	4.3	3.7	6.9	
Richwoods township.....	274	213	187	87.8	26	2.27	2.65	61	20	3.6	2.6	10.3	
Roasting Ear township.....	71	56	46	82.1	10	2.65	2.70	15	6	3.4	2.1	9.1	
Smart township.....	105	78	70	89.7	8	2.76	2.63	27	13	0.0	0.0	0.0	
Sylamore township.....	355	291	231	79.4	60	2.39	2.35	64	17	4.5	3.7	7.6	
Timbo township.....	123	100	72	72.0	28	2.22	2.61	23	7	3.8	1.3	9.7	
Turkey Creek township.....	200	134	116	86.6	18	2.46	2.56	66	32	0.7	0.9	0.0	
Union township.....	310	241	196	81.3	45	2.47	2.47	69	16	2.4	2.0	4.2	
Washington township.....	148	98	82	83.7	16	2.72	2.50	50	26	6.6	6.7	5.9	
Wilson township.....	98	83	74	89.2	9	2.45	1.89	15	5	2.3	0.0	18.2	
Union County.....	19,653	16,951	12,109	71.4	4,842	2.43	2.43	2,702	497	4.9	1.7	12.0	
Boone township.....	196	163	136	83.4	27	2.38	2.11	33	2	5.2	0.0	24.3	
Cornie township.....	222	204	175	85.8	29	2.42	2.24	18	0	0.5	0.0	3.3	
El Dorado township.....	12,023	10,533	6,838	64.9	3,695	2.44	2.45	1,490	73	5.8	1.9	12.1	
El Dorado city.....	8,969	7,719	4,461	57.8	3,258	2.38	2.44	1,250	49	6.8	2.3	12.2	
Franklin township.....	1,063	905	752	83.1	153	2.42	2.40	158	49	3.8	2.0	12.1	
Calion city.....	286	213	178	83.6	35	2.30	2.40	73	30	5.7	1.6	22.2	
Garner township.....	175	151	125	82.8	26	2.36	2.04	24	4	5.0	3.1	13.3	
Harrison township.....	391	294	259	88.1	35	2.24	2.11	97	51	0.7	0.4	2.8	
Henderson township.....	343	311	258	83.0	53	2.45	2.00	32	4	2.2	1.1	6.8	
Junction City city.....	264	241	193	80.1	48	2.52	1.98	23	0	2.4	1.5	5.8	
Jackson township.....	361	317	276	87.1	41	2.45	1.98	44	9	3.0	2.1	8.7	
Johnson township.....	664	592	512	86.5	80	2.48	2.38	72	14	1.3	0.4	7.0	
Lapile township.....	1,331	944	738	78.2	206	2.37	2.28	387	212	4.5	2.0	12.7	
Felsenthal town.....	259	75	62	82.7	13	1.95	2.23	184	175	5.0	4.5	7.1	
Huttig city.....	304	243	196	80.7	47	2.42	2.62	61	6	5.1	3.9	9.6	
Strong city.....	292	240	151	62.9	89	2.35	2.28	52	3	8.7	1.9	18.3	
Norphan township.....	800	720	597	82.9	123	2.46	2.67	80	13	3.6	2.6	8.1	
Norphan city.....	354	320	257	80.3	63	2.59	2.84	34	3	4.8	2.7	12.5	
Smackover township.....	1,145	1,016	747	73.5	269	2.37	2.52	129	9	4.9	1.1	14.3	
Smackover city.....	867	771	546	70.8	225	2.36	2.56	96	8	4.3	1.1	11.4	
Tubal township.....	130	114	100	87.7	14	2.52	2.14	16	5	1.7	1.0	6.7	
Van Buren township.....	295	269	234	87.0	35	2.49	2.20	26	5	2.9	0.4	16.7	

Table 11.
Housing Occupancy and Tenure: 2010—Con.

[For information on confidentiality protection, nonsampling error, and definitions, see Selected Appendixes at <www.census.gov/prod/cen2010/cph-1-a.pdf>]

State County County Subdivision Place	Total housing units	Occupied housing units						Vacant housing units					
		Total	Owner occupied		Renter occupied	Average household size		Total	For seasonal, recrea- tional, or occasional use	Vacancy rate			
			Number	Percent of occupied housing units		Owner- occupied units	Renter- occupied units			Available housing	Home- owner	Rental	
Union County—Con.													
Wesson township.....	180	167	149	89.2	18	2.38	2.17	13	5	1.2	0.7	5.3	
Wilmington township.....	334	251	213	84.9	38	2.42	2.34	83	42	2.7	0.5	13.6	
Van Buren County.....	10,345	7,433	5,789	77.9	1,644	2.31	2.28	2,912	1,637	5.0	2.8	11.9	
Archey Valley township.....	109	61	55	90.2	6	2.47	1.33	48	23	3.0	1.7	14.3	
Barnett township.....	370	315	222	70.5	93	2.41	2.69	55	15	4.5	3.9	6.0	
Damascus town (part).....	124	101	50	49.5	51	2.20	2.75	23	7	8.0	8.8	7.1	
Bradley township.....	569	495	399	80.6	96	2.50	2.51	74	18	1.4	0.7	4.0	
Cadron township.....	92	68	56	82.4	12	2.21	3.00	24	7	2.9	0.0	14.3	
Cargile township.....	202	167	144	86.2	23	2.40	2.17	35	8	2.9	0.7	14.8	
Choctaw township.....	663	508	395	77.8	113	2.41	2.42	155	91	4.0	2.2	9.6	
Clinton city (part).....	52	47	24	51.1	23	2.63	2.04	5	1	2.1	0.0	4.2	
Craig township.....	385	300	242	80.7	58	2.51	2.26	85	40	3.8	0.8	14.5	
Culpepper township.....	175	145	110	75.9	35	2.38	2.86	30	6	2.6	2.7	2.6	
Clinton city (part).....	2	0	0	(X)	0	0.00	0.00	2	0	(X)	(X)	(X)	
Davis township.....	692	377	310	82.2	67	2.38	2.31	315	231	5.0	3.4	11.8	
East Griggs township.....	763	623	460	73.8	163	2.51	2.09	140	47	4.0	2.5	7.9	
Clinton city (part).....	432	372	253	68.0	119	2.51	2.03	60	11	3.9	2.7	6.3	
Formosa township.....	314	267	221	82.8	46	2.59	2.22	47	11	1.8	0.5	7.8	
Holly Mountain township.....	291	216	177	81.9	39	2.43	2.38	75	34	3.6	3.3	4.9	
Indian Rock township.....	2,131	1,195	944	79.0	251	1.83	1.87	936	657	11.7	6.5	27.0	
Fairfield Bay city (part).....	2,052	1,163	920	79.1	243	1.81	1.87	889	616	11.9	6.6	27.2	
Liberty township.....	195	99	82	82.8	17	2.43	2.41	96	68	3.9	2.4	10.5	
Linn Creek township.....	394	294	250	85.0	44	2.26	2.05	100	54	1.0	0.0	6.3	
Mountain township.....	217	162	128	79.0	34	2.34	2.65	55	28	3.6	3.0	5.6	
Red River township.....	303	200	178	89.0	22	2.20	2.55	103	75	4.2	4.7	0.0	
Union township.....	753	626	503	80.4	123	2.37	2.47	127	41	2.8	2.3	4.7	
Shirley town.....	165	132	100	75.8	32	2.23	2.13	33	7	5.0	2.9	11.1	
Washington township.....	504	357	291	81.5	66	2.35	2.53	147	76	1.1	1.0	1.5	
Dennard CDP.....	288	220	170	77.3	50	2.35	2.62	68	33	0.4	0.6	0.0	
West Griggs township.....	946	805	497	61.7	308	2.41	2.18	141	32	6.8	2.9	12.5	
Clinton city (part).....	758	651	366	56.2	285	2.34	2.12	107	17	7.7	3.1	13.1	
Wheeler township.....	277	153	125	81.7	28	2.07	2.75	124	75	2.5	0.8	9.7	
Washington County.....	87,808	76,389	42,764	56.0	33,625	2.68	2.41	11,419	733	9.2	3.7	15.4	
Boston township.....	191	155	128	82.6	27	2.57	2.33	36	13	3.1	3.0	3.6	
Brush Creek township.....	1,359	1,116	939	84.1	177	2.58	2.55	243	78	5.6	4.3	12.4	
Cane Hill township.....	685	577	486	84.2	91	2.65	2.66	108	13	5.1	1.6	20.0	
Center township.....	632	568	472	83.1	96	2.68	2.61	64	4	4.3	3.3	9.3	
Cove Creek township.....	353	288	253	87.8	35	2.56	1.94	65	14	5.1	3.0	18.6	
Crawford township.....	459	403	330	81.9	73	2.65	2.37	56	14	1.7	1.5	2.6	
Durham township.....	391	337	275	81.6	62	2.71	2.61	54	10	2.3	0.3	10.1	
Dutch Mills township.....	166	143	113	79.0	30	2.65	3.00	23	2	6.5	1.7	21.1	
Elkins township.....	1,073	983	741	75.4	242	2.66	2.80	90	3	5.7	4.0	10.7	
Elkins city.....	1,073	983	741	75.4	242	2.66	2.80	90	3	5.7	4.0	10.7	
Elm Springs township.....	833	745	605	81.2	140	2.87	2.80	88	2	5.7	4.2	11.3	
Elm Springs city (part).....	565	516	427	82.8	89	2.93	2.74	49	1	4.1	3.2	8.2	
Farmington township.....	2,416	2,221	1,457	65.6	764	2.70	2.68	195	6	6.1	3.9	10.0	
Farmington city.....	2,416	2,221	1,457	65.6	764	2.70	2.68	195	6	6.1	3.9	10.0	
Fayetteville township.....	36,188	30,726	12,639	41.1	18,087	2.42	2.00	5,462	315	12.3	4.1	17.3	
Fayetteville city.....	36,188	30,726	12,639	41.1	18,087	2.42	2.00	5,462	315	12.3	4.1	17.3	
Goshen township.....	878	761	636	83.6	125	2.75	2.41	117	9	4.7	3.5	10.5	
Goshen town.....	445	389	328	84.3	61	2.86	2.20	56	4	4.8	4.1	8.6	
Greenland township.....	1,077	977	733	75.0	244	2.62	2.87	100	0	4.5	3.1	8.2	
Greenland city.....	496	452	308	68.1	144	2.69	2.99	44	0	5.2	3.7	8.2	
Harmon township.....	424	392	342	87.2	50	2.80	2.74	32	1	2.2	1.7	5.7	
Illinois township.....	366	303	252	83.2	51	2.78	2.98	63	1	4.4	1.5	16.4	
Johnson township.....	1,771	1,609	837	52.0	772	2.68	2.18	162	16	6.6	5.5	7.6	
Johnson city.....	1,507	1,394	653	46.8	741	2.67	2.16	113	14	5.6	3.0	7.8	
Lees Creek township.....	304	250	214	85.6	36	2.33	2.08	54	10	6.0	1.8	25.0	
Lincoln township.....	1,015	878	548	62.4	330	2.50	2.67	137	2	8.0	4.8	12.9	
Lincoln city.....	1,015	878	548	62.4	330	2.50	2.67	137	2	8.0	4.8	12.9	
Litteral township.....	643	589	507	86.1	82	2.54	2.60	54	6	3.6	2.1	11.7	
Marrs Hill township.....	410	361	299	82.8	62	2.76	2.85	49	2	3.7	2.6	8.8	
Morrow township.....	205	171	127	74.3	44	2.52	2.82	34	2	9.4	5.9	18.2	
Prairie township.....	1,654	1,515	1,272	84.0	243	2.70	2.40	139	15	3.1	2.2	7.2	
Prairie Grove township.....	2,556	2,208	1,628	73.7	580	2.64	2.76	348	15	8.9	5.6	16.9	
Prairie Grove city.....	1,916	1,658	1,169	70.5	489	2.63	2.66	258	7	9.9	6.4	17.3	
Reed township.....	123	94	77	81.9	17	2.39	2.71	29	9	1.0	1.2	0.0	
Rheas Mill township.....	246	206	172	83.5	34	2.77	2.74	40	5	5.5	5.0	8.1	
Richland township.....	514	464	379	81.7	85	2.55	2.73	50	7	3.7	2.1	10.5	
Springdale township.....	24,646	21,834	11,797	54.0	10,037	2.97	3.04	2,812	80	9.0	4.0	14.3	
Springdale city (part).....	23,535	20,860	11,011	52.8	9,849	3.00	3.05	2,675	67	9.2	4.2	14.3	
Starr Hill township.....	772	678	521	76.8	157	2.71	2.78	94	2	3.8	0.4	13.7	
Tontitown township.....	1,010	930	768	82.6	162	2.79	2.75	80	7	4.2	2.7	11.0	
Tontitown city.....	959	882	731	82.9	151	2.79	2.76	77	7	4.4	2.8	11.7	
Valley township.....	545	487	415	85.2	72	2.72	2.69	58	3	3.0	0.9	13.1	
Vineyard township.....	164	143	120	83.9	23	2.76	2.26	21	5	5.3	2.4	17.9	
Wedington township.....	203	165	136	82.4	29	2.84	2.93	38	12	2.9	2.8	3.1	
West Fork township.....	1,505	1,379	1,087	78.8	292	2.63	2.73	126	11	3.1	2.3	5.7	

Table 11.
Housing Occupancy and Tenure: 2010—Con.

[For information on confidentiality protection, nonsampling error, and definitions, see Selected Appendixes at <www.census.gov/prod/cen2010/cph-1-a.pdf>]

State County County Subdivision Place	Total housing units	Occupied housing units						Vacant housing units				
		Total	Owner occupied		Renter occupied	Average household size		Total	For seasonal, recrea- tional, or occasional use	Vacancy rate		
			Number	Percent of occupied housing units		Owner- occupied units	Renter- occupied units			Available housing	Home- owner	Rental
Washington County—Con.												
West Fork township—Con.												
West Fork city.....	915	855	639	74.7	216	2.63	2.94	60	3	2.9	2.0	5.6
Wheeler township.....	584	535	439	82.1	96	2.66	2.41	49	3	3.6	3.3	4.9
White River township.....	432	367	304	82.8	63	2.63	2.52	65	12	2.9	2.9	3.0
Winslow township.....	662	525	442	84.2	83	2.59	2.27	137	23	5.1	3.5	12.6
Winslow city.....	185	146	121	82.9	25	2.78	2.20	39	5	5.8	3.2	16.7
Wyman township.....	353	306	274	89.5	32	2.63	2.53	47	1	2.5	2.1	5.7
White County.....	32,488	29,342	20,071	68.4	9,271	2.59	2.36	3,146	455	3.7	1.7	7.6
Albion township.....	133	122	96	78.7	26	2.46	2.35	11	0	0.8	1.0	0.0
Antioch township.....	237	221	196	88.7	25	2.57	2.36	16	1	0.9	0.5	3.8
Bald Knob township.....	1,895	1,647	1,054	64.0	593	2.60	2.44	248	18	6.1	1.4	13.5
Bald Knob city.....	1,319	1,137	622	54.7	515	2.66	2.41	182	4	8.2	2.0	14.8
Big Creek township.....	802	657	475	72.3	182	2.47	2.36	145	60	3.1	2.2	5.2
Pangburn city.....	307	259	162	62.5	97	2.35	2.28	48	8	2.2	1.8	3.0
Cadron township.....	198	167	138	82.6	29	2.73	3.07	31	8	2.3	2.1	3.2
Cane township.....	670	624	537	86.1	87	2.82	2.59	46	7	3.1	0.9	14.7
Chrisp township.....	418	400	360	90.0	40	2.78	2.68	18	0	3.6	2.4	12.8
Clay township.....	392	340	300	88.2	40	2.60	2.25	52	10	2.0	1.3	7.0
Cleveland township.....	50	47	41	87.2	6	2.54	2.17	3	2	0.0	0.0	0.0
Coffey township.....	494	448	412	92.0	36	2.67	2.64	46	8	2.4	2.1	5.1
Coldwell township.....	245	222	187	84.2	35	2.69	2.31	23	7	0.9	0.0	5.4
Crosby township.....	236	216	188	87.0	28	2.86	2.46	20	3	2.3	0.5	12.5
Cypert township.....	133	117	99	84.6	18	2.42	2.39	16	9	2.5	2.0	5.3
Denmark township.....	250	225	193	85.8	32	2.34	2.53	25	2	0.0	0.0	0.0
Des Arc township.....	361	337	285	84.6	52	2.81	2.90	24	2	0.6	0.0	3.6
Dogwood township.....	239	204	153	75.0	51	2.48	2.39	35	2	3.3	0.6	10.5
Griffithville town.....	108	93	63	67.7	30	2.40	2.47	15	0	5.1	1.5	11.8
El Paso township.....	321	289	236	81.7	53	2.39	2.40	32	2	2.3	1.6	5.1
Francure township.....	181	96	77	80.2	19	2.38	2.21	85	65	3.0	2.5	5.0
Georgetown town.....	60	50	41	82.0	9	2.56	2.11	10	1	2.0	2.4	0.0
Garner township.....	225	200	149	74.5	51	2.65	3.10	25	3	3.8	0.7	11.9
Garner town.....	107	97	72	74.2	25	2.82	3.24	10	1	4.9	1.4	13.8
Gravel Hill township.....	160	143	126	88.1	17	2.83	1.94	17	11	0.7	0.8	0.0
Gray township.....	9,909	9,160	5,375	58.7	3,785	2.54	2.21	749	85	4.1	1.8	7.1
Kensett city (part).....	20	19	12	63.2	7	2.67	2.14	1	0	5.0	7.7	0.0
Searcy city (part).....	7,981	7,359	3,898	53.0	3,461	2.47	2.17	622	62	4.5	2.1	7.0
Gum Springs township.....	1,751	1,608	988	61.4	620	2.62	2.15	143	15	4.2	4.6	3.7
Searcy city (part).....	1,244	1,130	579	51.2	551	2.62	2.11	114	10	5.6	7.1	4.0
Guthrie township.....	443	398	302	75.9	96	2.52	2.95	45	5	2.1	0.6	6.7
Harrison township.....	2,630	2,395	1,768	73.8	627	2.60	2.59	235	26	2.6	1.2	6.4
Judsonia city (part).....	870	780	519	66.5	261	2.43	2.52	90	3	3.4	2.1	6.1
Searcy city (part).....	8	8	4	50.0	4	2.50	2.50	0	0	0.0	0.0	0.0
Hartsell township.....	293	254	210	82.7	44	2.67	2.66	39	7	5.2	0.9	20.7
Higginson township.....	519	457	325	71.1	132	2.58	2.84	62	5	5.5	3.0	11.1
Higginson town.....	255	224	155	69.2	69	2.68	2.99	31	2	3.4	2.5	5.3
Searcy city (part).....	1	1	1	100.0	0	4.00	0.00	0	0	0.0	0.0	(X)
Jackson township.....	197	163	143	87.7	20	2.61	2.30	34	14	0.0	0.0	0.0
Jefferson township.....	222	193	172	89.1	21	2.65	2.48	29	8	0.5	0.6	0.0
Joy township.....	240	209	179	85.6	30	2.60	2.47	31	11	1.4	0.6	6.3
Kensett township.....	995	883	525	59.5	358	2.51	2.42	112	1	3.8	1.1	7.4
Kensett city (part).....	744	648	342	52.8	306	2.53	2.40	96	1	3.5	1.7	5.5
Searcy city (part).....	10	9	7	77.8	2	1.86	2.50	1	0	10.0	0.0	33.3
Kentucky township.....	565	506	400	79.1	106	2.56	2.88	59	7	2.3	1.2	6.2
Rose Bud town.....	219	191	139	72.8	52	2.45	2.71	28	3	4.0	2.8	7.1
Liberty township.....	748	614	458	74.6	156	2.49	2.40	134	4	5.2	0.8	16.1
Bradford city.....	409	322	210	65.2	112	2.32	2.42	87	2	8.1	0.9	19.4
McRae township.....	575	524	360	68.7	164	2.59	2.15	51	5	4.5	1.1	11.3
McRae city.....	324	288	161	55.9	127	2.66	2.00	36	0	7.7	2.4	13.6
Marion township.....	213	183	153	83.6	30	2.54	2.27	30	2	6.6	4.4	16.7
Letona town.....	124	105	83	79.0	22	2.51	2.14	19	2	9.5	6.7	18.5
Marshall township.....	374	338	295	87.3	43	2.70	2.63	36	11	2.0	1.7	4.3
Mount Pisgah township.....	47	45	39	86.7	6	2.28	2.83	2	0	0.0	0.0	0.0
Red River township.....	199	172	123	71.5	49	2.33	2.59	27	2	1.1	0.0	3.8
Judsonia city (part).....	0	0	0	(X)	0	0.00	0.00	0	0	(X)	(X)	(X)
West Point town.....	61	53	36	67.9	17	2.53	3.24	8	0	3.6	0.0	10.5
Royal township.....	306	277	237	85.6	40	2.60	2.15	29	3	2.1	1.7	4.8
Russell township.....	258	212	146	68.9	66	2.47	2.12	46	2	8.2	0.7	21.4
Russell town.....	109	96	52	54.2	44	2.31	2.18	13	0	2.0	0.0	4.3
Union township.....	3,907	3,608	2,197	60.9	1,411	2.63	2.51	299	19	4.2	2.8	6.3
Beebe city.....	3,115	2,874	1,577	54.9	1,297	2.55	2.46	241	11	4.4	3.1	6.0
Velvet Ridge township.....	353	335	302	90.1	33	2.77	2.61	18	1	1.8	0.3	13.2
Walker township.....	104	86	72	83.7	14	2.10	2.29	18	2	0.0	0.0	0.0
Woodruff County.....	3,893	3,134	1,994	63.6	1,140	2.31	2.24	759	220	8.9	2.1	18.8
Augusta township.....	1,363	1,149	699	60.8	450	2.25	2.26	214	85	6.5	1.9	12.9
Augusta city.....	1,105	976	555	56.9	421	2.23	2.26	129	21	6.7	1.6	12.8
Patterson city (part).....	0	0	0	(X)	0	0.00	0.00	0	0	(X)	(X)	(X)
Barnes township.....	100	87	70	80.5	17	2.64	1.94	13	3	8.4	1.4	29.2
McCrary city (part).....	0	0	0	(X)	0	0.00	0.00	0	0	(X)	(X)	(X)

Table 11.
Housing Occupancy and Tenure: 2010—Con.

[For information on confidentiality protection, nonsampling error, and definitions, see Selected Appendixes at <www.census.gov/prod/cen2010/cph-1-a.pdf>]

State County County Subdivision Place	Total housing units	Occupied housing units						Vacant housing units				
		Total	Owner occupied		Renter occupied	Average household size		Total	For seasonal, recrea- tional, or occasional use	Vacancy rate		
			Number	Percent of occupied housing units		Owner- occupied units	Renter- occupied units			Available housing	Home- owner	Rental
Woodruff County—Con.												
Cache township.....	63	45	40	88.9	5	2.90	2.20	18	7	4.3	2.4	16.7
Caney township.....	137	97	73	75.3	24	2.07	2.27	40	6	2.0	0.0	7.7
Hunter town.....	71	50	39	78.0	11	2.05	2.27	21	3	2.0	0.0	8.3
Cotton Plant township.....	502	343	183	53.4	160	2.04	2.14	159	22	17.9	2.6	30.7
Cotton Plant city.....	455	316	163	51.6	153	1.95	2.16	139	18	17.5	2.9	29.2
Dent township.....	132	109	89	81.7	20	2.25	2.80	23	13	7.6	3.3	23.1
De View township.....	1,194	1,034	632	61.1	402	2.42	2.24	160	13	8.9	2.5	17.4
McCrocy city (part).....	815	718	401	55.8	317	2.32	2.21	97	7	8.3	3.1	14.1
Patterson city (part).....	230	185	127	68.6	58	2.52	2.28	45	2	12.7	1.5	30.1
Franks township.....	78	57	45	78.9	12	2.11	2.42	21	10	3.3	0.0	14.3
Freeman township.....	33	17	10	58.8	7	2.30	1.57	16	6	32.0	0.0	53.3
Garden township.....	20	8	6	75.0	2	2.00	2.50	12	9	20.0	0.0	50.0
Point township.....	89	38	25	65.8	13	1.76	2.23	51	39	7.3	0.0	18.8
Pumpkin Bend township.....	139	115	96	83.5	19	2.38	2.53	24	5	9.4	3.0	32.1
White River township.....	43	35	26	74.3	9	2.50	2.33	8	2	5.4	0.0	18.2
Yell County.....	9,752	8,219	5,759	70.1	2,460	2.64	2.70	1,533	396	4.7	2.3	9.8
Bluffton township.....	95	71	58	81.7	13	2.10	2.92	24	7	4.1	4.9	0.0
Briggsville township.....	86	56	49	87.5	7	2.35	1.86	30	15	5.0	3.9	11.1
Centerville township.....	510	447	358	80.1	89	2.68	2.47	63	12	3.0	1.4	9.2
Compton township.....	53	42	34	81.0	8	2.29	2.00	11	4	0.0	0.0	0.0
Crawford township.....	32	20	17	85.0	3	2.29	1.33	12	11	0.0	0.0	0.0
Danville township.....	1,050	894	538	60.2	356	3.09	3.09	156	8	7.7	2.5	14.6
Belleville city (part).....	6	4	3	75.0	1	1.67	4.00	2	0	0.0	0.0	0.0
Corinth town (part).....	26	21	16	76.2	5	2.94	4.60	5	0	0.0	0.0	0.0
Danville city (part).....	852	725	401	55.3	324	3.21	3.08	127	6	8.8	3.1	14.9
Dardanelle township.....	3,295	2,920	1,888	64.7	1,032	2.67	2.72	375	76	5.1	2.6	9.3
Dardanelle city.....	1,877	1,680	855	50.9	825	2.74	2.74	197	5	6.2	2.8	9.5
Dutch Creek township.....	54	43	34	79.1	9	2.47	2.78	11	3	2.3	2.9	0.0
Ferguson township.....	579	493	375	76.1	118	2.77	2.84	86	11	2.2	2.1	2.5
Belleville city (part).....	177	145	105	72.4	40	2.96	3.03	32	1	2.7	3.7	0.0
Corinth town (part).....	0	0	0	(X)	0	0.00	0.00	0	0	(X)	(X)	(X)
Galla Rock township.....	155	127	99	78.0	28	2.49	2.64	28	6	2.3	0.0	9.7
Gilkey township.....	95	80	62	77.5	18	2.82	2.22	15	7	3.6	0.0	14.3
Danville city (part).....	0	0	0	(X)	0	0.00	0.00	0	0	(X)	(X)	(X)
Gravelly Hill township.....	84	59	48	81.4	11	2.13	2.36	25	7	3.3	2.0	8.3
Herring township.....	88	74	57	77.0	17	2.33	3.24	14	2	2.6	3.3	0.0
Ions Creek township.....	59	43	33	76.7	10	2.18	1.60	16	6	2.3	0.0	9.1
Lamar township.....	692	476	349	73.3	127	2.28	2.30	216	128	5.9	4.4	9.9
Plainview city.....	317	251	169	67.3	82	2.43	2.40	66	6	7.7	6.1	10.8
Magazine township.....	496	441	364	82.5	77	2.64	2.60	55	7	3.9	1.9	12.5
Mason township.....	145	120	106	88.3	14	2.75	2.79	25	6	3.2	2.7	6.7
Mountain township.....	85	69	57	82.6	12	2.82	1.92	16	4	1.4	1.7	0.0
Prairie township.....	285	247	195	78.9	52	2.77	3.13	38	9	3.1	2.0	7.1
Richland township.....	132	107	93	86.9	14	2.23	2.79	25	13	0.9	1.1	0.0
Riley township.....	378	315	244	77.5	71	2.55	2.62	63	10	3.1	1.6	7.8
Havana city.....	163	131	94	71.8	37	2.84	2.92	32	1	6.4	3.1	14.0
Rover township.....	159	121	101	83.5	20	2.42	2.10	38	5	7.5	3.7	23.1
Sulphur Springs township.....	156	136	109	80.1	27	2.59	2.59	20	4	4.9	2.7	12.9
Ward township.....	803	687	393	57.2	294	2.65	2.52	116	16	5.7	2.0	10.3
Ola city.....	556	471	218	46.3	253	2.67	2.53	85	8	7.2	2.6	10.9
Waveland township.....	186	131	98	74.8	33	2.14	2.27	55	19	0.0	0.0	0.0

Table 12.
Housing Occupancy and Tenure: 2010

[For information on confidentiality protection, nonsampling error, and definitions, see Selected Appendixes at <www.census.gov/prod/cen2010/cph-1-a.pdf>]

State County Place	Total housing units	Occupied housing units						Vacant housing units				
		Total	Owner occupied		Renter occupied	Average household size		Total	For seasonal, recrea- tional, or occasional use	Vacancy rate		
			Number	Percent of occupied housing units		Owner- occupied units	Renter- occupied units			Available housing	Home- owner	Rental
Arkansas	1,316,299	1,147,084	768,156	67.0	378,928	2.51	2.40	169,215	38,153	5.3	2.3	10.9
COUNTY												
Arkansas County.....	9,436	8,005	5,230	65.3	2,775	2.33	2.37	1,431	369	5.3	1.6	11.4
Ashley County.....	10,137	8,765	6,361	72.6	2,404	2.48	2.45	1,372	242	3.9	1.5	9.6
Baxter County.....	22,580	18,748	14,328	76.4	4,420	2.18	2.18	3,832	2,072	5.0	3.3	9.9
Benton County.....	93,084	82,087	55,979	68.2	26,108	2.72	2.57	10,997	2,130	6.8	4.0	12.2
Boone County.....	16,827	15,120	11,041	73.0	4,079	2.45	2.29	1,707	390	3.8	2.4	7.3
Bradley County.....	5,860	4,673	3,280	70.2	1,393	2.42	2.41	1,187	361	3.9	1.3	9.6
Calhoun County.....	2,897	2,262	1,759	77.8	503	2.36	2.08	635	280	3.2	0.8	10.9
Carroll County.....	13,559	11,393	8,124	71.3	3,269	2.38	2.41	2,166	855	5.6	3.2	11.0
Chicot County.....	5,421	4,579	2,954	64.5	1,625	2.43	2.39	842	203	4.3	1.1	9.7
Clark County.....	10,385	8,783	5,642	64.2	3,141	2.38	2.21	1,602	338	6.2	1.9	13.1
Clay County.....	8,031	6,845	4,961	72.5	1,884	2.35	2.28	1,186	195	4.6	2.3	10.3
Cleburne County.....	15,826	11,078	8,515	76.9	2,563	2.29	2.38	4,748	3,560	4.3	2.5	9.8
Cleveland County.....	4,064	3,416	2,709	79.3	707	2.55	2.45	2,707	250	2.6	0.7	9.2
Columbia County.....	11,596	9,759	6,510	66.7	3,249	2.43	2.28	1,837	202	6.6	1.9	14.8
Conway County.....	9,720	8,463	6,327	74.8	2,136	2.50	2.43	1,257	244	3.0	1.6	6.8
Craighead County.....	40,515	37,291	22,623	60.7	14,668	2.54	2.42	3,224	182	4.6	2.1	8.3
Crawford County.....	26,115	23,447	17,251	73.6	6,196	2.64	2.56	2,668	482	4.1	1.9	9.5
Crittenden County.....	21,489	19,026	11,005	57.8	8,021	2.64	2.63	2,463	298	6.4	2.6	11.1
Cross County.....	7,853	7,002	4,755	67.9	2,247	2.55	2.46	851	76	5.2	2.4	10.8
Dallas County.....	4,305	3,280	2,271	69.2	1,009	2.37	2.32	1,025	470	4.1	1.8	8.9
Desha County.....	6,261	5,321	3,171	59.6	2,150	2.46	2.40	940	142	5.0	1.0	10.3
Drew County.....	8,408	7,360	4,812	65.4	2,548	2.46	2.31	1,048	123	4.2	1.7	8.7
Faulkner County.....	46,612	42,614	27,344	64.2	15,270	2.66	2.38	3,998	438	4.7	1.6	9.8
Franklin County.....	8,021	7,037	5,407	76.8	1,630	2.55	2.40	1,630	177	3.4	1.9	8.2
Fulton County.....	6,778	5,196	4,173	80.3	1,023	2.33	2.29	1,582	796	4.9	2.6	13.1
Garland County.....	50,548	40,994	28,438	69.4	12,556	2.29	2.29	9,554	4,006	7.4	3.3	15.4
Grant County.....	7,758	6,933	5,384	77.7	1,549	2.58	2.47	825	112	2.8	1.6	6.7
Greene County.....	17,892	16,425	11,216	68.3	5,209	2.53	2.51	1,467	119	3.7	1.7	7.7
Hempstead County.....	10,419	8,839	5,926	67.0	2,913	2.50	2.58	1,580	306	5.0	1.5	11.4
Hot Spring County.....	14,332	12,664	9,635	76.1	3,029	2.47	2.49	1,668	277	3.8	1.6	10.2
Howard County.....	6,238	5,365	3,766	70.2	1,599	2.56	2.49	873	112	4.1	1.3	10.3
Independence County.....	16,187	14,391	10,280	71.4	4,111	2.51	2.43	1,796	220	3.8	1.5	9.1
Izard County.....	7,232	5,731	4,583	80.0	1,148	2.26	2.26	1,501	664	5.2	2.8	14.1
Jackson County.....	7,601	6,724	4,496	66.9	2,228	2.36	2.41	877	83	4.9	2.1	10.0
Jefferson County.....	33,006	28,873	18,427	63.8	10,446	2.50	2.48	4,133	321	5.0	2.0	9.8
Johnson County.....	11,311	9,812	6,993	71.3	2,819	2.60	2.42	1,499	355	3.6	2.2	6.8
Lafayette County.....	4,353	3,150	2,375	75.4	775	2.41	2.33	1,203	511	4.1	1.8	10.6
Lawrence County.....	8,000	6,938	4,808	69.3	2,130	2.45	2.36	1,062	249	3.4	1.8	6.8
Lee County.....	4,356	3,624	2,214	61.1	1,410	2.35	2.46	732	58	6.8	1.5	14.0
Lincoln County.....	4,860	4,207	3,151	74.9	1,056	2.55	2.53	653	81	4.2	1.2	12.0
Little River County.....	6,460	5,411	3,997	73.9	1,414	2.44	2.33	1,049	306	4.1	1.1	11.6
Logan County.....	10,108	8,704	6,547	75.2	2,157	2.51	2.46	1,404	245	3.8	1.8	9.3
Lonoke County.....	27,239	25,295	18,651	73.7	6,644	2.71	2.59	1,944	74	3.8	2.1	8.2
Madison County.....	7,481	6,174	4,854	78.6	1,320	2.53	2.56	1,307	461	4.1	2.4	9.6
Marion County.....	9,354	7,411	5,926	80.0	1,485	2.22	2.24	1,943	901	5.1	3.3	11.9
Miller County.....	19,281	17,219	10,942	63.5	6,277	2.47	2.39	2,062	225	4.1	1.3	8.7
Mississippi County.....	20,459	17,741	10,259	57.8	7,482	2.58	2.58	2,718	104	7.1	2.1	13.3
Monroe County.....	4,455	3,481	2,185	62.8	1,296	2.34	2.28	974	381	5.8	2.2	11.2
Montgomery County.....	5,763	4,000	3,222	80.6	778	2.36	2.26	1,763	1,148	3.0	1.6	8.4
Nevada County.....	4,563	3,697	2,660	72.0	1,037	2.39	2.40	866	208	5.8	2.1	14.1
Newton County.....	4,664	3,571	2,897	81.1	674	2.36	2.14	1,093	482	4.0	2.1	11.4
Ouachita County.....	13,121	11,003	7,482	68.0	3,521	2.35	2.32	2,118	388	6.4	1.6	15.2
Perry County.....	4,907	4,170	3,320	79.6	850	2.46	2.48	737	236	1.9	0.8	5.7
Phillips County.....	10,126	8,491	4,690	55.2	3,801	2.45	2.63	1,635	131	6.9	1.9	12.4
Pike County.....	5,580	4,457	3,341	75.0	1,116	2.48	2.52	1,123	473	4.1	1.7	10.9
Poinsett County.....	10,923	9,754	6,343	65.0	3,411	2.50	2.46	1,169	101	4.5	1.3	10.0
Polk County.....	10,002	8,450	6,520	77.2	1,930	2.43	2.41	1,552	413	4.1	2.4	9.8
Pope County.....	25,551	23,353	15,994	68.5	7,359	2.58	2.34	2,198	336	3.6	1.9	7.3
Prairie County.....	4,503	3,685	2,731	74.1	954	2.36	2.24	818	390	2.9	1.1	7.7
Pulaski County.....	175,555	158,772	94,826	59.7	63,946	2.44	2.24	16,783	895	5.9	2.3	10.9
Randolph County.....	8,513	7,299	5,349	73.3	1,950	2.46	2.28	1,214	388	3.3	1.9	7.1
St. Francis County.....	10,903	9,616	5,613	58.4	4,003	2.51	2.53	1,287	94	4.5	2.0	7.8
Saline County.....	44,811	41,441	32,245	77.8	9,196	2.57	2.47	3,370	545	3.2	1.9	7.6
Scott County.....	5,193	4,368	3,235	74.1	1,133	2.55	2.55	825	146	6.0	2.1	15.5
Searcy County.....	4,900	3,574	2,729	76.4	845	2.31	2.17	1,326	400	3.5	1.5	9.5
Sebastian County.....	54,651	49,599	30,716	61.9	18,883	2.58	2.35	5,052	331	5.2	2.6	9.2
Sevier County.....	6,887	5,975	4,248	71.1	1,727	2.83	2.83	912	129	3.1	1.2	7.6
Sharp County.....	9,822	7,360	5,782	78.6	1,578	2.32	2.32	2,462	1,352	6.5	4.0	14.7
Stone County.....	6,712	5,325	4,142	77.8	1,183	2.33	2.18	1,387	583	3.8	2.3	8.8
Union County.....	19,653	16,951	12,109	71.4	4,842	2.43	2.43	2,702	497	4.9	1.7	12.0
Van Buren County.....	10,345	7,433	5,789	77.9	1,644	2.31	2.28	2,912	1,637	5.0	2.8	11.9

Table 12.
Housing Occupancy and Tenure: 2010—Con.

[For information on confidentiality protection, nonsampling error, and definitions, see Selected Appendixes at <www.census.gov/prod/cen2010/cph-1-a.pdf>]

State County Place	Total housing units	Occupied housing units						Vacant housing units				
		Total	Owner occupied		Renter occupied	Average household size		Total	For seasonal, recrea- tional, or occasional use	Vacancy rate		
			Number	Percent of occupied housing units		Owner- occupied units	Renter- occupied units			Available housing	Home- owner	Rental
COUNTY—Con.												
Washington County.....	87,808	76,389	42,764	56.0	33,625	2.68	2.41	11,419	733	9.2	3.7	15.4
White County.....	32,488	29,342	20,071	68.4	9,271	2.59	2.36	3,146	455	3.7	1.7	7.6
Woodruff County.....	3,893	3,134	1,994	63.6	1,140	2.31	2.24	759	220	8.9	2.1	18.8
Yell County.....	9,752	8,219	5,759	70.1	2,460	2.64	2.70	1,533	396	4.7	2.3	9.8
PLACE												
Adona city, Perry County.....	85	81	64	79.0	17	2.52	2.82	4	0	1.2	1.5	0.0
Alexander city.....	1,122	1,029	834	81.0	195	2.69	2.81	93	2	3.5	2.7	6.7
Pulaski County (part).....	104	86	62	72.1	24	2.76	2.71	18	1	8.4	3.1	19.4
Saline County (part).....	1,018	943	772	81.9	171	2.69	2.82	75	1	3.0	2.6	4.5
Alicia town, Lawrence County.....	58	47	33	70.2	14	2.42	3.14	11	0	0.0	0.0	0.0
Allport town, Lonoke County.....	56	48	43	89.6	5	2.56	1.00	8	0	4.0	4.4	0.0
Alma city, Crawford County.....	2,188	2,061	1,135	55.1	926	2.61	2.58	127	6	4.3	2.5	6.4
Almyra town, Arkansas County.....	132	119	101	84.9	18	2.34	2.61	13	3	1.6	0.9	5.3
Alpena town.....	161	146	100	68.5	46	2.66	2.74	15	0	3.9	3.8	4.2
Boone County (part).....	127	119	84	70.6	35	2.69	2.66	8	0	1.7	2.3	0.0
Carroll County (part).....	34	27	16	59.3	11	2.50	3.00	7	0	12.9	11.1	15.4
Altheimer city, Jefferson County.....	423	361	242	67.0	119	2.75	2.67	62	0	4.1	0.4	11.1
Altus city, Franklin County.....	353	319	206	64.6	113	2.46	2.22	34	4	4.2	1.0	9.5
Amagon town, Jackson County.....	54	44	33	75.0	11	2.39	1.73	10	0	4.3	0.0	15.4
Amity city, Clark County.....	358	301	198	65.8	103	2.39	2.42	57	6	7.1	2.0	15.6
Anthonyville town, Crittenden County.....	66	63	55	87.3	8	2.47	3.13	3	0	1.6	0.0	11.1
Antoine town, Pike County.....	70	54	45	83.3	9	2.27	1.67	16	4	3.4	2.1	10.0
Arkadelphia city, Clark County.....	4,158	3,735	1,749	46.8	1,986	2.35	2.08	423	18	7.1	2.5	10.8
Arkansas City city, Desha County.....	225	163	121	74.2	42	2.35	1.95	62	4	7.4	1.6	20.8
Ashdown city, Little River County.....	2,144	1,910	1,135	59.4	775	2.43	2.38	234	15	4.0	1.1	7.8
Ash Flat city.....	464	423	276	65.2	147	2.15	1.94	41	6	4.7	2.4	8.7
Fulton County (part).....	14	10	4	40.0	6	2.50	2.00	4	1	16.7	0.0	25.0
Sharp County (part).....	450	413	272	65.9	141	2.14	1.94	37	5	4.3	2.5	7.8
Atkins city, Pope County.....	1,288	1,186	840	70.8	346	2.51	2.40	102	10	3.4	2.1	6.5
Aubrey town, Lee County.....	91	72	49	68.1	23	2.29	2.52	19	4	5.2	2.0	11.1
Augusta city, Woodruff County.....	1,105	976	555	56.9	421	2.23	2.26	129	21	6.7	1.6	12.8
Austin city, Lonoke County.....	784	743	616	82.9	127	2.75	2.73	41	2	3.6	1.7	11.6
Avilla CDP, Saline County.....	340	324	297	91.7	27	2.82	2.11	16	1	2.1	1.0	12.9
Avoca town, Benton County.....	197	184	154	83.7	30	2.63	2.77	13	0	5.1	1.9	18.9
Bald Knob city, White County.....	1,319	1,137	622	54.7	515	2.66	2.41	182	4	8.2	2.0	14.8
Banks town, Bradley County.....	65	51	45	88.2	6	2.38	2.83	14	4	3.8	0.0	25.0
Baring city, Sebastian County.....	2,061	1,910	1,296	67.9	614	2.46	2.11	151	6	5.1	2.1	10.7
Bassett town, Mississippi County.....	72	67	51	76.1	16	2.67	2.31	5	0	1.5	0.0	5.9
Batesville city, Independence County.....	4,401	4,000	2,254	56.4	1,746	2.43	2.32	401	29	4.9	2.4	7.9
Bauxite town, Saline County.....	215	198	152	76.8	46	2.38	2.74	17	0	4.3	0.0	16.4
Bay city, Craighead County.....	769	726	426	58.7	300	2.50	2.46	43	1	3.1	1.6	5.0
Bearden city, Ouachita County.....	497	407	259	63.6	148	2.33	2.45	90	10	5.3	0.0	13.5
Beaver town, Carroll County.....	51	38	35	92.1	3	2.49	4.33	13	10	0.0	0.0	0.0
Beebe city, White County.....	3,115	2,874	1,577	54.9	1,297	2.55	2.46	241	11	4.4	3.1	6.0
Beehive town, Jackson County.....	54	40	27	67.5	13	2.89	2.23	14	1	21.6	3.6	43.5
Bella Vista town, Benton County.....	13,241	11,729	10,165	86.7	1,564	2.24	2.25	1,512	509	5.5	4.2	12.8
Bellefonte town, Boone County.....	203	188	114	60.6	74	2.53	2.24	15	0	4.5	5.0	3.8
Belleville city, Yell County.....	183	149	108	72.5	41	2.93	3.05	34	1	2.6	3.6	0.0
Ben Lomond town, Sevier County.....	77	61	51	83.6	10	2.49	1.80	16	1	1.6	0.0	9.1
Benton city, Saline County.....	12,902	11,834	8,163	69.0	3,671	2.57	2.50	1,068	48	4.5	2.8	8.0
Bentonville city, Benton County.....	14,693	13,253	7,419	56.0	5,834	2.87	2.35	1,440	94	7.7	4.2	11.8
Bergman town, Boone County.....	179	169	147	87.0	22	2.58	2.73	10	2	1.2	1.3	0.0
Berryville city, Carroll County.....	2,155	1,963	1,148	58.5	815	2.62	2.69	192	9	5.4	3.6	7.9
Bethel Heights city, Benton County.....	742	658	443	67.3	215	3.32	4.19	84	3	9.6	7.7	13.3
Bigelow town, Perry County.....	134	117	86	73.5	31	2.63	2.87	17	0	1.7	0.0	5.9
Big Flat town.....	61	43	34	79.1	9	2.65	1.67	18	8	6.4	5.6	9.1
Baxter County (part).....	60	42	34	81.0	8	2.65	1.75	18	8	6.5	5.6	10.0
Searcy County (part).....	1	1	0	0.0	1	0.00	1.00	0	0	0.0	(X)	0.0
Biggers town, Randolph County.....	158	136	117	86.0	19	2.45	3.16	22	2	2.8	1.7	9.5
Birdsong town, Mississippi County.....	31	23	15	65.2	8	1.53	2.25	8	0	0.0	0.0	0.0
Black Oak town, Craighead County.....	119	102	76	74.5	26	2.55	2.62	17	1	8.1	2.6	21.2
Black Rock city, Lawrence County.....	309	259	180	69.5	79	2.46	2.78	50	7	4.8	1.1	12.2
Black Springs town, Montgomery County.....	46	36	32	88.9	4	2.56	4.25	10	2	0.0	0.0	0.0
Blevins city, Hempstead County.....	129	110	85	77.3	25	2.73	3.32	19	1	4.3	2.3	10.7
Blue Eye town, Carroll County.....	17	14	11	78.6	3	2.45	1.00	3	0	6.7	0.0	25.0
Blue Mountain town, Logan County.....	49	42	33	78.6	9	3.09	2.44	7	1	0.0	0.0	0.0
Bluff City town, Nevada County.....	83	58	46	79.3	12	2.26	1.67	25	5	3.3	2.1	7.7

Table 12.
Housing Occupancy and Tenure: 2010—Con.

[For information on confidentiality protection, nonsampling error, and definitions, see Selected Appendixes at <www.census.gov/prod/cen2010/cph-1-a.pdf>]

State County Place	Total housing units	Occupied housing units						Vacant housing units				
		Total	Owner occupied		Renter occupied	Average household size		Total	For seasonal, recrea- tional, or occasional use	Vacancy rate		
			Number	Percent of occupied housing units		Owner- occupied units	Renter- occupied units			Available housing	Home- owner	Rental
PLACE—Con.												
Blytheville city, Mississippi County.....	7,545	6,242	3,236	51.8	3,006	2.45	2.51	1,303	25	10.4	2.9	17.3
Bodcaw town, Nevada County.....	75	57	49	86.0	8	2.41	2.50	18	5	9.5	2.0	38.5
Bonanza city, Sebastian County.....	255	231	197	85.3	34	2.43	2.85	24	0	2.5	2.0	5.6
Bono city, Craighead County.....	859	811	459	56.6	352	2.59	2.67	48	0	3.5	2.3	4.9
Booneville city, Logan County.....	1,852	1,579	920	58.3	659	2.41	2.53	273	13	7.1	3.2	12.0
Bradford city, White County.....	409	322	210	65.2	112	2.32	2.42	87	2	8.1	0.9	19.4
Bradley city, Lafayette County.....	299	239	138	57.7	101	2.90	2.26	60	4	6.2	1.4	12.2
Branch city, Franklin County.....	162	147	120	81.6	27	2.54	2.30	15	1	1.3	1.6	0.0
Briarcliff city, Baxter County.....	121	92	85	92.4	7	2.46	3.86	29	10	6.1	3.4	30.0
Brinkley city, Monroe County.....	1,567	1,336	691	51.7	645	2.41	2.26	231	12	7.6	2.9	12.2
Brookland city, Craighead County.....	660	603	421	69.8	182	2.79	2.57	57	2	4.4	1.6	10.2
Bryant city, Saline County.....	7,106	6,733	4,572	67.9	2,161	2.60	2.12	373	44	2.9	1.6	5.6
Buckner city, Lafayette County.....	143	105	88	83.8	17	2.66	2.41	38	3	6.1	0.0	29.2
Bull Shoals city, Marion County.....	1,217	1,002	750	74.9	252	2.00	1.80	215	87	7.6	4.9	14.8
Burdette town, Mississippi County.....	82	74	41	55.4	33	2.37	2.85	8	0	2.6	0.0	5.7
Cabot city, Lonoke County.....	9,107	8,599	5,960	69.3	2,639	2.80	2.62	508	16	3.9	2.4	7.3
Caddo Valley town, Clark County.....	320	261	185	70.9	76	2.35	2.64	59	2	13.4	1.1	33.9
Caldwell town, St. Francis County.....	243	223	159	71.3	64	2.43	2.63	20	3	0.4	0.0	1.5
Cale town, Nevada County.....	51	32	28	87.5	4	2.57	1.75	19	15	0.0	0.0	0.0
Calico Rock city, Izard County.....	546	454	292	64.3	162	2.16	1.84	92	31	5.8	2.0	12.0
Calion city, Union County.....	286	213	178	83.6	35	2.30	2.40	73	30	5.7	1.6	22.2
Camden city, Ouachita County.....	5,980	5,151	2,893	56.2	2,258	2.32	2.29	829	56	7.6	2.2	13.8
Cammack Village city, Pulaski County.....	399	371	264	71.2	107	2.12	1.95	28	2	3.1	0.7	8.3
Campbell Station city, Jackson County.....	102	95	84	88.4	11	2.65	2.91	7	0	3.1	3.4	0.0
Caraway city, Craighead County.....	578	521	333	63.9	188	2.43	2.50	57	4	3.7	1.2	7.8
Carlisle city, Lonoke County.....	1,026	937	596	63.6	341	2.31	2.28	89	3	3.2	1.5	6.1
Carthage city, Dallas County.....	163	144	103	71.5	41	2.42	2.29	29	1	0.7	0.0	2.4
Casa town, Perry County.....	81	69	61	88.4	8	2.51	2.25	12	0	2.8	0.0	20.0
Cash town, Craighead County.....	151	134	91	67.9	43	2.34	3.00	17	2	4.9	3.1	8.3
Caulksville town, Logan County.....	102	93	73	78.5	20	2.34	2.10	9	2	0.0	0.0	0.0
Cave City city.....	838	751	423	56.3	328	2.46	2.44	87	7	5.0	1.4	9.3
Independence County (part).....	60	55	44	80.0	11	3.00	2.73	5	2	1.8	0.0	8.3
Sharp County (part).....	778	696	379	54.5	317	2.40	2.43	82	5	5.3	1.6	9.4
Cave Springs city, Benton County.....	684	613	515	84.0	98	2.81	2.86	71	4	6.4	5.3	11.7
Cedarville city, Crawford County.....	569	495	401	81.0	94	2.85	2.67	74	6	5.6	3.1	15.2
Center Ridge CDP, Conway County.....	165	150	121	80.7	29	2.53	2.83	15	1	0.7	0.0	3.3
Centerton city, Benton County.....	3,715	3,319	2,121	63.9	1,198	2.95	2.71	396	8	8.4	3.9	15.5
Central City town, Sebastian County.....	237	216	169	78.2	47	2.27	2.51	21	6	4.0	0.6	14.3
Charleston city, Franklin County.....	1,054	954	682	71.5	272	2.63	2.22	100	10	3.7	2.3	7.1
Cherokee City CDP, Benton County.....	44	34	20	58.8	14	2.05	2.21	10	0	10.5	0.0	22.2
Cherokee Village city.....	2,956	2,190	1,730	79.0	460	2.03	2.52	766	394	10.4	6.9	21.3
Fulton County (part).....	465	371	315	84.9	56	2.06	2.57	94	34	9.2	7.0	20.0
Sharp County (part).....	2,491	1,819	1,415	77.8	404	2.02	2.51	672	360	10.6	6.9	21.5
Cherry Valley city, Cross County.....	278	247	154	62.3	93	2.64	2.63	31	3	4.9	1.9	9.6
Chester town, Crawford County.....	67	55	38	69.1	17	2.84	3.00	12	3	0.0	0.0	0.0
Chidester city, Ouachita County.....	187	141	108	76.6	33	1.99	2.18	46	6	3.3	1.8	8.3
Clarendon city, Monroe County.....	862	737	445	60.4	292	2.27	2.17	125	12	5.7	2.2	10.6
Clarkedale city, Crittenden County.....	137	126	102	81.0	24	2.92	3.04	11	4	2.3	0.0	11.1
Clarksville city, Johnson County.....	3,784	3,462	1,854	53.6	1,608	2.61	2.38	322	16	3.9	2.5	5.5
Clinton city, Van Buren County.....	1,244	1,070	643	60.1	427	2.42	2.09	174	29	6.2	2.8	10.9
Coal Hill city, Johnson County.....	480	420	298	71.0	122	2.46	2.30	60	2	4.7	2.6	9.6
College City city, Lawrence County.....	77	70	19	27.1	51	2.47	2.47	7	1	5.4	0.0	7.3
College Station CDP, Pulaski County.....	277	236	173	73.3	63	2.35	2.16	41	0	4.8	1.1	13.7
Colt city, St. Francis County.....	194	173	112	64.7	61	2.25	2.07	21	3	6.0	1.8	12.9
Concord town, Cleburne County.....	122	98	89	90.8	9	2.53	2.11	24	3	7.5	3.3	35.7
Conway city, Faulkner County.....	24,402	22,399	11,236	50.2	11,163	2.62	2.27	2,003	98	6.2	1.9	10.2
Corinth town, Yell County.....	26	21	16	76.2	5	2.94	4.60	5	0	0.0	0.0	0.0
Corning city, Clay County.....	1,597	1,451	937	64.6	514	2.42	2.16	146	7	4.3	2.1	8.2
Cotter city, Baxter County.....	545	449	290	64.6	159	2.24	2.01	96	25	9.3	6.8	13.6
Cotton Plant city, Woodruff County.....	455	316	163	51.6	153	1.95	2.16	139	18	17.5	2.9	29.2
Cove town, Polk County.....	200	149	92	61.7	57	2.72	2.32	51	4	9.5	4.1	17.1
Coy town, Lonoke County.....	55	39	30	76.9	9	2.60	2.00	16	0	11.4	6.3	25.0
Crawfordsville town, Crittenden County.....	225	194	133	68.6	61	2.41	2.59	31	1	2.9	0.7	7.2
Crossett city, Ashley County.....	2,608	2,274	1,376	60.5	898	2.40	2.38	334	13	4.2	3.0	6.0
Cushman city, Independence County.....	225	188	146	77.7	42	2.42	2.36	37	0	2.6	0.0	10.6
Daisy town, Pike County.....	104	48	40	83.3	8	2.25	3.13	56	45	2.0	2.4	0.0
Damascus town.....	185	154	95	61.7	59	2.27	2.81	31	7	6.0	5.8	6.3
Faulkner County (part).....	61	53	45	84.9	8	2.36	3.25	8	0	1.9	2.2	0.0
Van Buren County (part).....	124	101	50	49.5	51	2.20	2.75	23	7	8.0	8.8	7.1

Table 12.
Housing Occupancy and Tenure: 2010—Con.

[For information on confidentiality protection, nonsampling error, and definitions, see Selected Appendixes at <www.census.gov/prod/cen2010/cph-1-a.pdf>]

State County Place	Total housing units	Occupied housing units						Vacant housing units				
		Total	Owner occupied		Renter occupied	Average household size		Total	For seasonal, recrea- tional, or occasional use	Vacancy rate		
			Number	Percent of occupied housing units		Owner- occupied units	Renter- occupied units			Available housing	Home- owner	Rental
PLACE—Con.												
Danville city, Yell County.....	852	725	401	55.3	324	3.21	3.08	127	6	8.8	3.1	14.9
Dardanelle city, Yell County.....	1,877	1,680	855	50.9	825	2.74	2.74	197	5	6.2	2.8	9.5
Datto town, Clay County.....	44	40	31	77.5	9	2.61	2.11	4	0	4.8	3.1	10.0
Decatur city, Benton County.....	708	576	296	51.4	280	3.00	3.00	132	4	13.3	4.2	21.3
Delaplaine town, Greene County.....	50	42	39	92.9	3	2.77	2.67	8	2	4.4	2.4	25.0
Delight city, Pike County.....	162	135	88	65.2	47	2.05	2.11	27	7	3.5	2.2	6.0
Dell town, Mississippi County.....	107	97	66	68.0	31	2.42	2.03	10	0	1.0	0.0	3.1
Dennard CDP, Van Buren County.....	288	220	170	77.3	50	2.35	2.62	68	33	0.4	0.6	0.0
Denning town, Franklin County.....	131	117	80	68.4	37	2.69	2.68	14	0	4.9	4.8	5.1
De Queen city, Sevier County.....	2,256	2,035	1,110	54.5	925	3.28	3.01	221	4	4.9	1.5	8.7
Dermott city, Chicot County.....	1,182	939	598	63.7	341	2.39	2.43	243	15	6.9	1.0	15.7
Des Arc city, Prairie County.....	787	714	468	65.5	246	2.35	2.21	73	1	4.1	2.5	7.2
De Valls Bluff city, Prairie County.....	347	295	167	56.6	128	2.26	1.88	52	7	5.1	1.2	9.9
DeWitt city, Arkansas County.....	1,546	1,366	768	56.2	598	2.26	2.35	180	7	5.8	2.2	10.0
Diamond City city, Boone County.....	553	375	294	78.4	81	2.04	2.23	178	117	7.3	6.6	9.7
Diaz city, Jackson County.....	539	493	323	65.5	170	2.54	2.92	46	2	3.1	1.5	6.0
Dierks city, Howard County.....	515	440	303	68.9	137	2.51	2.43	75	9	4.5	1.0	11.5
Donaldson town, Hot Spring County.....	148	128	100	78.1	28	2.45	2.00	20	0	1.5	0.0	6.5
Dover city, Pope County.....	660	589	339	57.6	250	2.27	2.44	71	4	3.6	2.3	5.3
Dumas city, Desha County.....	2,092	1,893	989	52.2	904	2.55	2.42	199	3	5.4	0.2	10.5
Dyer city, Crawford County.....	348	317	246	77.6	71	2.70	2.97	31	1	2.8	0.4	10.0
Dyess town, Mississippi County.....	160	138	96	69.6	42	3.02	2.86	22	2	4.8	1.0	12.5
Earle city, Crittenden County.....	1,013	859	425	49.5	434	2.77	2.85	154	6	6.4	5.6	7.3
East Camden town, Ouachita County.....	403	366	180	49.2	186	2.72	2.27	37	4	7.3	0.6	13.1
East End CDP, Saline County.....	2,749	2,592	2,133	82.3	459	2.70	2.67	157	5	2.1	0.7	8.3
Edmondson town, Crittenden County.....	171	150	107	71.3	43	2.83	2.88	21	0	8.5	0.9	23.2
Egypt town, Craighead County.....	61	42	30	71.4	12	2.23	3.75	19	1	6.7	0.0	20.0
Elaine city, Phillips County.....	281	245	133	54.3	112	2.42	2.80	36	2	4.3	0.0	8.9
El Dorado city, Union County.....	8,969	7,719	4,461	57.8	3,258	2.38	2.44	1,250	49	6.8	2.3	12.2
Elkins city, Washington County.....	1,073	983	741	75.4	242	2.66	2.80	90	3	5.7	4.0	10.7
Elm Springs city.....	577	527	436	82.7	91	2.94	2.76	50	1	4.2	3.3	8.0
Benton County (part).....	12	11	9	81.8	2	3.44	3.50	1	0	8.3	10.0	0.0
Washington County (part).....	565	516	427	82.8	89	2.93	2.74	49	1	4.1	3.2	8.2
Emerson town, Columbia County.....	174	132	92	69.7	40	2.75	2.88	42	3	6.9	2.1	16.3
Emmet city.....	244	208	152	73.1	56	2.51	2.43	36	7	7.7	4.2	16.2
Hempstead County (part).....	18	17	14	82.4	3	2.43	3.00	1	0	5.6	0.0	25.0
Nevada County (part).....	226	191	138	72.3	53	2.52	2.40	35	7	7.9	4.6	15.6
England city, Lonoke County.....	1,279	1,155	640	55.4	515	2.40	2.37	124	2	5.5	2.7	8.7
Enola town, Faulkner County.....	145	126	94	74.6	32	2.76	2.47	19	0	3.8	2.1	8.6
Etowah town, Mississippi County.....	1,504	133	90	67.7	43	2.47	3.00	21	1	1.4	1.1	2.3
Eudora city, Chicot County.....	1,007	909	510	56.1	399	2.44	2.57	98	12	3.5	1.0	6.5
Eureka Springs city, Carroll County.....	1,323	1,069	612	57.2	457	1.94	1.81	254	112	7.7	6.7	9.1
Evering Shade city, Sharp County.....	222	178	146	82.0	32	2.42	2.47	44	2	3.2	1.3	11.1
Everton town, Boone County.....	62	50	36	72.0	14	2.56	2.93	12	2	12.3	14.3	6.7
Fairfield Bay city.....	2,170	1,260	1,014	80.5	246	1.82	1.87	910	631	11.3	6.3	27.0
Cleburne County (part).....	118	97	94	96.9	3	1.89	1.67	21	15	3.0	3.1	0.0
Van Buren County (part).....	2,052	1,163	920	79.1	243	1.81	1.87	889	616	11.9	6.6	27.2
Fargo town, Monroe County.....	53	42	31	73.8	11	2.58	1.64	11	4	0.0	0.0	0.0
Farmington city, Washington County.....	2,416	2,221	1,457	65.6	764	2.70	2.68	195	6	6.1	3.9	10.0
Fayetteville city, Washington County.....	36,188	30,726	12,639	41.1	18,087	2.42	2.00	5,462	315	12.3	4.1	17.3
Felsenthal town, Union County.....	259	75	62	82.7	13	1.95	2.23	184	175	5.0	4.5	7.1
Fifty-Six city, Stone County.....	99	75	55	73.3	20	2.38	2.10	24	14	1.3	1.8	0.0
Fisher city, Poinsett County.....	112	96	65	67.7	31	2.40	2.16	16	1	7.7	1.5	18.4
Flippin city, Marion County.....	674	596	324	54.4	272	2.15	2.42	78	4	5.2	4.1	6.5
Fordyce city, Dallas County.....	1,921	1,628	951	58.4	677	2.43	2.36	293	14	5.3	2.9	8.6
Foreman city, Little River County.....	542	441	281	63.7	160	2.42	2.08	101	4	8.9	1.4	19.6
Forrest City city, St. Francis County.....	4,970	4,396	1,959	44.6	2,437	2.56	2.57	574	34	5.7	3.9	7.0
Fort Smith city, Sebastian County.....	37,899	34,352	18,602	54.2	15,750	2.56	2.32	3,547	173	5.9	3.0	9.1
Fouke city, Miller County.....	356	311	164	52.7	147	2.58	2.97	45	3	6.6	0.6	12.4
Fountain Hill town, Ashley County.....	85	69	51	73.9	18	2.33	3.11	16	1	7.9	0.0	25.0
Fountain Lake town, Garland County.....	214	200	165	82.5	35	2.41	3.03	14	1	4.3	0.0	20.5
Fourche town, Perry County.....	28	25	16	64.0	9	2.38	2.67	3	0	0.0	0.0	0.0
Franklin town, Izard County.....	104	89	73	82.0	16	2.25	2.13	15	6	4.3	3.9	5.9
Fredonia (Biscoe) town, Prairie County.....	179	143	109	76.2	34	2.57	2.44	36	2	4.0	0.0	14.3
Friendship town, Hot Spring County.....	85	76	68	89.5	8	2.32	2.25	9	1	0.0	0.0	0.0
Fulton town, Hempstead County.....	108	89	71	79.8	18	2.18	2.56	19	0	9.2	4.1	25.0
Garfield town, Benton County.....	224	193	175	90.7	18	2.59	2.67	31	2	9.0	5.9	30.8
Garland town, Miller County.....	148	105	84	80.0	21	2.25	2.52	43	5	1.9	0.0	8.7

Table 12.
Housing Occupancy and Tenure: 2010—Con.

[For information on confidentiality protection, nonsampling error, and definitions, see Selected Appendixes at <www.census.gov/prod/cen2010/cph-1-a.pdf>]

State County Place	Total housing units	Occupied housing units						Vacant housing units				
		Total	Owner occupied		Renter occupied	Average household size		Total	For seasonal, recrea- tional, or occasional use	Vacancy rate		
			Number	Percent of occupied housing units		Owner- occupied units	Renter- occupied units			Available housing	Home- owner	Rental
PLACE—Con.												
Garner town, White County.....	107	97	72	74.2	25	2.82	3.24	10	1	4.9	1.4	13.8
Gassville city, Baxter County.....	872	808	556	68.8	252	2.43	2.50	64	3	4.5	3.3	7.0
Gateway town, Benton County.....	174	150	115	76.7	35	2.70	2.69	24	4	6.3	3.4	14.6
Gentry city, Benton County.....	1,274	1,153	666	57.8	487	2.76	2.70	121	2	5.5	3.1	8.6
Georgetown town, White County.....	60	50	41	82.0	9	2.56	2.11	10	1	2.0	2.4	0.0
Gibson CDP, Pulaski County.....	1,367	1,293	1,074	83.1	219	2.71	2.89	74	3	2.6	2.1	5.2
Gilbert town, Searcy County.....	34	14	14	100.0	0	2.00	0.00	20	16	6.3	6.3	(X)
Gillett city, Arkansas County.....	386	312	220	70.5	92	2.16	2.34	74	8	4.6	1.8	10.7
Gillham town, Sevier County.....	85	68	51	75.0	17	2.39	2.24	17	0	5.3	3.7	9.5
Gilmore city, Crittenden County.....	83	64	43	67.2	21	3.09	2.62	19	0	9.9	4.4	19.2
Glenwood city.....	992	861	493	57.3	368	2.59	2.43	131	9	7.7	3.4	13.2
Montgomery County (part).....	19	16	12	75.0	4	2.58	2.75	3	0	11.1	0.0	33.3
Pike County (part).....	973	845	481	56.9	364	2.59	2.43	128	9	7.7	3.5	12.9
Goshen town, Washington County.....	445	389	328	84.3	61	2.86	2.20	56	4	4.8	4.1	8.6
Gosnell city, Mississippi County.....	1,387	1,238	708	57.2	530	2.85	2.88	149	3	6.8	2.7	11.8
Gould city, Lincoln County.....	464	370	243	65.7	127	2.33	2.13	94	1	10.8	1.6	24.1
Grady city, Lincoln County.....	208	169	113	66.9	56	2.65	2.66	39	0	6.6	0.0	17.6
Grannis city, Polk County.....	256	196	146	74.5	50	2.91	2.58	60	10	11.8	1.9	32.4
Gravette city, Benton County.....	1,009	856	513	59.9	343	2.60	2.89	153	8	9.7	7.0	13.5
Greenbrier city, Faulkner County.....	1,867	1,731	1,137	65.7	594	2.78	2.60	136	8	3.8	2.4	6.3
Green Forest city, Carroll County.....	1,115	983	557	56.7	426	2.84	2.76	132	6	6.8	3.3	11.0
Greenland city, Washington County.....	496	452	308	68.1	144	2.69	2.99	44	0	5.2	3.7	8.2
Greenway city, Clay County.....	110	89	74	83.1	15	2.32	2.47	21	1	5.3	5.1	6.3
Greenwood city, Sebastian County.....	3,535	3,300	2,452	74.3	848	2.75	2.51	235	10	4.1	3.0	7.0
Greers Ferry city, Cleburne County.....	820	416	317	76.2	99	2.11	2.25	404	343	7.0	4.7	13.7
Griffithville town, White County.....	108	93	63	67.7	30	2.40	2.47	15	0	5.1	1.5	11.8
Grubbs city, Jackson County.....	195	171	121	70.8	50	2.24	2.30	24	2	2.8	0.8	7.4
Guion town, Izard County.....	64	37	30	81.1	7	2.03	3.57	27	15	2.6	0.0	12.5
Gum Springs town, Clark County.....	74	55	41	74.5	14	2.10	2.43	19	2	9.7	0.0	28.6
Gurdon city, Clark County.....	1,068	875	508	58.1	367	2.53	2.53	193	5	7.8	2.5	14.4
Guy city, Faulkner County.....	290	263	217	82.5	46	2.68	2.74	27	5	4.0	3.6	6.1
Hackett city, Sebastian County.....	345	310	214	69.0	96	2.56	2.75	35	4	2.2	1.4	4.0
Hagarville CDP, Johnson County.....	72	55	41	74.5	14	2.34	2.36	17	1	3.4	4.4	0.0
Hamburg city, Ashley County.....	1,203	1,096	723	66.0	373	2.56	2.57	107	8	3.6	1.1	8.1
Hampton city, Calhoun County.....	687	573	378	66.0	195	2.38	2.05	114	9	7.4	1.3	17.3
Hardy city.....	661	386	234	60.6	152	2.22	1.66	275	164	12.5	8.0	18.7
Fulton County (part).....	30	19	10	52.6	9	2.70	1.67	11	5	0.0	0.0	0.0
Sharp County (part).....	631	367	224	61.0	143	2.20	1.66	264	159	13.1	8.4	19.7
Harrell town, Calhoun County.....	138	119	92	77.3	27	2.09	2.30	19	4	3.3	1.1	10.0
Harrisburg city, Poinsett County.....	934	851	485	57.0	366	2.54	2.46	83	6	4.8	2.6	7.6
Harrison city, Boone County.....	6,043	5,597	3,258	58.2	2,339	2.34	2.13	446	28	4.1	2.3	6.5
Hartford city, Sebastian County.....	310	254	198	78.0	56	2.50	2.63	56	8	5.1	4.7	6.6
Hartman city, Johnson County.....	242	204	149	73.0	55	2.32	3.15	38	0	3.3	2.6	5.1
Haskell city, Saline County.....	1,305	1,214	908	74.8	306	2.82	2.93	91	2	3.9	3.4	5.3
Hatfield town, Polk County.....	188	162	105	64.8	57	2.47	2.70	26	3	6.8	6.9	6.6
Havana city, Yell County.....	163	131	94	71.8	37	2.84	2.92	32	1	6.4	3.1	14.0
Haynes town, Lee County.....	71	57	46	80.7	11	2.76	2.09	14	0	12.1	4.1	35.3
Hazen city, Prairie County.....	662	599	415	69.3	184	2.41	2.23	63	7	3.8	1.9	8.0
Heber Springs city, Cleburne County.....	3,521	3,067	1,892	61.7	1,175	2.20	2.43	454	195	4.6	2.8	7.3
Hector town, Pope County.....	204	172	131	76.2	41	2.56	2.78	32	5	3.3	0.8	10.6
Helena-West Helena city, Phillips County.....	5,671	4,676	2,190	46.8	2,486	2.44	2.69	995	35	9.1	3.0	13.8
Hensley CDP, Pulaski County.....	73	62	55	88.7	7	2.29	1.86	11	1	6.1	5.2	12.5
Hermitage town, Bradley County.....	383	272	110	40.4	162	3.02	2.75	111	3	12.1	0.9	18.6
Hickory Ridge city, Cross County.....	145	125	87	69.6	38	2.23	2.05	20	3	6.0	4.4	9.5
Higden town, Cleburne County.....	159	58	51	87.9	7	2.04	2.29	101	88	11.8	11.9	11.1
Higginson town, White County.....	255	224	155	69.2	69	2.68	2.99	31	2	3.4	2.5	5.3
Highfill town, Benton County.....	271	234	168	71.8	66	2.42	2.68	37	3	6.2	4.4	10.5
Highland city, Sharp County.....	495	404	344	85.1	60	2.56	2.73	91	40	5.6	5.4	6.3
Hindsville town, Madison County.....	31	26	22	84.6	4	2.45	1.75	5	1	7.1	0.0	33.3
Hiwasse CDP, Benton County.....	218	180	127	70.6	53	2.70	2.91	38	1	6.7	6.6	7.0
Holiday Island CDP, Carroll County.....	1,628	1,226	945	77.1	281	1.98	1.78	402	235	10.2	6.1	21.9
Holland city, Faulkner County.....	243	220	194	88.2	26	2.53	2.58	23	3	1.8	1.0	7.1
Holly Grove city, Monroe County.....	276	239	121	50.6	118	2.64	2.39	37	5	3.2	3.2	3.2
Hope city, Hempstead County.....	4,312	3,760	1,957	52.0	1,803	2.58	2.64	552	49	6.6	2.3	10.8
Horatio city, Sevier County.....	433	375	244	65.1	131	2.93	2.50	58	5	4.1	1.2	9.0
Horseshoe Bend city.....	1,378	1,072	875	81.6	197	1.95	2.22	306	88	10.7	6.4	25.9
Fulton County (part).....	6	5	4	80.0	1	3.00	5.00	1	0	0.0	0.0	0.0
Izard County (part).....	1,370	1,065	869	81.6	196	1.94	2.21	305	88	10.7	6.4	26.0
Sharp County (part).....	2	2	2	100.0	0	4.00	0.00	0	0	0.0	0.0	(X)

Table 12.
Housing Occupancy and Tenure: 2010—Con.

[For information on confidentiality protection, nonsampling error, and definitions, see Selected Appendixes at <www.census.gov/prod/cen2010/cph-1-a.pdf>]

State County Place	Occupied housing units							Vacant housing units				
	Total housing units	Owner occupied			Renter occupied	Average household size		Total	For seasonal, recrea- tional, or occasional use	Vacancy rate		
		Total	Number	Percent of occupied housing units		Owner- occupied units	Renter- occupied units			Available housing	Home- owner	Rental
PLACE—Con.												
Horseshoe Lake town, Crittenden County.....	233	146	114	78.1	32	1.90	2.34	87	46	9.5	4.7	23.8
Hot Springs city, Garland County.....	18,947	15,575	8,820	56.6	6,755	2.20	2.09	3,372	746	9.3	3.9	15.5
Hot Springs Village CDP.....	7,963	6,593	5,996	90.9	597	1.91	2.13	1,370	610	7.9	3.9	34.2
Garland County (part).....	4,401	3,470	3,062	88.2	408	1.90	2.23	931	372	10.7	4.6	38.9
Saline County (part).....	3,562	3,123	2,934	93.9	189	1.93	1.92	439	238	4.5	3.2	20.8
Houston town, Perry County.....	97	80	57	71.3	23	2.07	2.39	17	0	4.7	0.0	14.8
Hoxie city, Lawrence County.....	1,237	1,118	665	59.5	453	2.41	2.60	119	7	2.6	1.6	4.0
Hughes city, St. Francis County.....	662	591	258	43.7	333	2.56	2.34	71	4	4.5	2.6	5.9
Humnoke city, Lonoke County.....	135	112	74	66.1	38	2.61	2.39	23	0	8.9	2.6	19.1
Humphrey city.....	297	252	178	70.6	74	2.26	2.09	45	2	4.5	1.1	11.9
Arkansas County (part).....	140	121	85	70.2	36	2.16	1.81	19	2	4.0	2.3	7.7
Jefferson County (part).....	157	131	93	71.0	38	2.34	2.37	26	0	5.0	0.0	15.6
Hunter town, Woodruff County.....	71	50	39	78.0	11	2.05	2.27	21	3	2.0	0.0	8.3
Huntington city, Sebastian County.....	315	266	189	71.1	77	2.46	2.21	189	0	9.4	3.5	21.4
Huntsville city, Madison County.....	1,009	888	459	51.7	429	2.44	2.67	121	14	6.0	3.7	8.5
Huttig city, Union County.....	304	243	196	80.7	47	2.42	2.62	61	6	5.1	3.9	9.6
Imboden town, Lawrence County.....	337	294	171	58.2	123	2.44	2.11	63	6	4.5	1.7	8.2
Jacksonport town, Jackson County.....	96	90	63	70.0	27	2.29	2.52	6	1	1.1	1.6	0.0
Jacksonville city, Pulaski County.....	12,412	10,936	5,574	51.0	5,362	2.50	2.54	1,476	35	9.1	2.1	15.4
Jasper city, Newton County.....	268	224	101	45.1	123	1.95	1.77	44	9	9.2	8.8	9.6
Jennette town.....	64	51	37	72.5	14	2.38	1.93	13	1	3.8	0.0	12.5
Crittenden County (part).....	63	51	37	72.5	14	2.38	1.93	12	1	3.8	0.0	12.5
St. Francis County (part).....	1	0	0	(X)	0	0.00	0.00	1	0	(X)	(X)	(X)
Jericho town, Crittenden County.....	60	47	37	78.7	10	2.68	2.00	13	0	7.8	0.0	28.6
Jerome town, Drew County.....	19	14	5	35.7	9	2.40	3.00	5	0	21.1	25.0	18.2
Johnson city, Washington County.....	1,507	1,394	653	46.8	741	2.67	2.16	113	14	5.6	3.0	7.8
Joiner city, Mississippi County.....	287	249	122	49.0	127	2.57	2.06	38	0	5.2	0.0	9.6
Jonesboro city, Craighead County.....	28,321	26,111	14,107	54.0	12,004	2.50	2.38	2,210	115	5.3	2.4	8.5
Judsonia city, White County.....	870	780	519	66.5	261	2.43	2.52	90	3	3.4	2.1	6.1
Junction City city, Union County.....	264	241	193	80.1	48	2.52	1.98	23	0	2.4	1.5	5.8
Keiser city, Mississippi County.....	315	285	185	64.9	100	2.65	2.69	30	3	3.7	2.6	5.5
Kensett city, White County.....	764	667	354	53.1	313	2.54	2.40	97	1	3.6	1.9	5.4
Keo town, Lonoke County.....	116	104	74	71.2	30	2.31	2.83	12	1	0.0	0.0	0.0
Kibler city, Crawford County.....	404	375	316	84.3	59	2.55	2.64	29	0	0.5	0.0	3.3
Kingsland city, Cleveland County.....	219	189	131	69.3	58	2.34	2.41	30	4	3.1	0.8	7.9
Kirby CDP, Pike County.....	362	308	255	82.8	53	2.56	2.49	54	8	3.4	2.3	8.1
Knobel city, Clay County.....	132	105	84	80.0	21	2.48	3.76	27	2	1.9	0.0	8.7
Knoxville town, Johnson County.....	329	288	234	81.3	54	2.54	2.52	43	3	2.7	2.5	3.5
Lafe town, Greene County.....	178	160	132	82.5	28	2.77	3.32	18	2	2.4	2.2	3.3
LaGrange town, Lee County.....	51	39	25	64.1	14	2.08	2.64	12	1	11.1	0.0	26.3
Lake City city, Craighead County.....	862	788	556	70.6	232	2.58	2.52	74	2	2.7	0.9	6.7
Lake Hamilton CDP, Garland County.....	1,637	1,021	584	57.2	437	1.98	2.24	616	502	8.8	5.0	13.5
Lakeview city, Baxter County.....	434	380	318	83.7	62	1.95	1.94	54	29	4.5	3.9	7.5
Lake View city, Phillips County.....	187	163	79	48.5	84	2.89	2.56	24	1	4.7	0.0	8.7
Lake Village city, Chicot County.....	1,184	1,055	553	52.4	502	2.55	2.13	129	21	4.3	0.9	7.8
Lamar city, Johnson County.....	725	639	444	69.5	195	2.52	2.18	86	8	5.8	2.8	12.2
Landmark CDP, Pulaski County.....	1,560	1,413	1,090	77.1	323	2.48	2.63	147	8	3.6	2.3	7.9
Lavaca city, Sebastian County.....	930	848	672	79.2	176	2.65	2.89	82	8	5.6	1.9	17.8
Leachville city, Mississippi County.....	876	778	476	61.2	302	2.53	2.61	98	4	4.7	3.0	7.3
Lead Hill town, Boone County.....	142	111	80	72.1	31	2.53	2.23	31	5	7.9	4.4	16.2
Leola town, Grant County.....	222	179	135	75.4	44	2.76	2.93	43	2	1.6	0.7	4.3
Lepanto city, Poinsett County.....	873	776	483	62.2	293	2.57	2.23	97	5	7.4	1.0	16.1
Leslie city, Searcy County.....	260	212	123	58.0	89	2.13	2.01	48	16	3.2	0.8	6.3
Letona town, White County.....	124	105	83	79.0	22	2.51	2.14	19	2	9.5	6.7	18.5
Lewisville city, Lafayette County.....	622	516	340	65.9	176	2.45	2.37	106	15	3.2	2.3	4.9
Lexa town, Phillips County.....	129	118	85	72.0	33	2.45	2.36	11	1	2.5	1.2	5.7
Lincoln city, Washington County.....	1,015	878	548	62.4	330	2.50	2.67	137	2	8.0	4.8	12.9
Little Flock city, Benton County.....	1,378	1,126	460	40.9	666	2.72	1.96	252	16	15.9	3.1	22.9
Little Rock city, Pulaski County.....	91,288	82,018	46,078	56.2	35,940	2.42	2.15	9,270	533	6.5	2.7	11.0
Lockesburg city, Sevier County.....	346	296	187	63.2	109	2.39	2.69	50	2	2.3	0.0	6.0
London city, Pope County.....	448	403	308	76.4	95	2.55	2.66	45	2	5.6	1.6	16.7
Lonoke city, Lonoke County.....	1,773	1,595	1,045	65.5	550	2.58	2.36	178	5	4.2	2.7	6.9
Lonsdale town, Garland County.....	46	37	27	73.0	10	2.59	2.40	9	0	2.6	0.0	9.1
Lost Bridge Village CDP, Benton County.....	457	205	185	90.2	20	2.10	2.25	252	221	10.3	8.9	20.7
Louann town, Ouachita County.....	73	62	48	77.4	14	2.63	2.71	11	2	7.5	0.0	26.3
Lowell city, Benton County.....	2,867	2,677	1,745	65.2	932	2.93	2.37	190	4	4.5	3.4	6.5
Luxora city, Mississippi County.....	511	429	198	46.2	231	2.74	2.75	82	6	8.1	1.5	13.2
Lynn town, Lawrence County.....	146	121	99	81.8	22	2.39	2.32	25	3	5.5	3.9	12.0
McAlmont CDP, Pulaski County.....	811	705	362	51.3	343	2.58	2.74	106	3	6.0	1.9	10.0

Table 12.
Housing Occupancy and Tenure: 2010—Con.

[For information on confidentiality protection, nonsampling error, and definitions, see Selected Appendixes at <www.census.gov/prod/cen2010/cph-1-a.pdf>]

State County Place	Total housing units	Occupied housing units						Vacant housing units				
		Total	Owner occupied		Renter occupied	Average household size		Total	For seasonal, recrea- tional, or occasional use	Vacancy rate		
			Number	Percent of occupied housing units		Owner- occupied units	Renter- occupied units			Available housing	Home- owner	Rental
PLACE—Con.												
McCaskill town, Hempstead County.....	44	34	24	70.6	10	2.71	3.10	10	3	8.1	7.7	9.1
McCrary city, Woodruff County.....	815	718	401	55.8	317	2.32	2.21	97	7	8.3	3.1	14.1
McDougal town, Clay County.....	106	77	61	79.2	16	2.34	2.69	29	3	1.3	0.0	5.9
McGehee city, Desha County.....	2,021	1,722	975	56.6	747	2.44	2.39	299	12	6.3	2.2	11.2
McNab town, Hempstead County.....	33	29	26	89.7	3	2.35	2.33	4	0	9.4	0.0	50.0
McNeil city, Columbia County.....	258	197	127	64.5	70	2.55	2.74	61	1	10.0	2.3	21.3
McRae city, White County.....	324	288	161	55.9	127	2.66	2.00	36	0	7.7	2.4	13.6
Madison city, St. Francis County.....	342	294	176	59.9	118	2.56	2.69	48	1	8.1	0.6	17.5
Magazine city, Logan County.....	353	307	200	65.1	107	2.65	2.96	46	2	3.7	0.5	9.2
Magness town, Independence County.....	91	75	64	85.3	11	2.59	3.27	16	1	6.3	3.0	21.4
Magnet Cove town, Hot Spring County.....	2	2	1	50.0	1	4.00	1.00	0	0	0.0	0.0	0.0
Magnolia city, Columbia County.....	5,288	4,542	2,379	52.4	2,163	2.37	2.19	746	37	9.1	2.9	15.1
Malvern city, Hot Spring County.....	4,272	3,745	2,133	57.0	1,612	2.28	2.46	527	14	5.6	3.5	8.4
Mammoth Spring city, Fulton County.....	595	460	318	69.1	142	2.09	2.20	135	25	10.8	4.2	22.7
Manila city, Mississippi County.....	1,433	1,288	832	64.6	456	2.60	2.45	145	12	3.4	2.0	6.0
Mansfield city.....	532	447	302	67.6	145	2.51	2.63	85	1	6.5	2.6	13.7
Scott County (part).....	191	164	96	58.5	68	2.43	2.69	27	0	6.3	3.0	10.5
Sebastian County (part).....	341	283	206	72.8	77	2.55	2.57	58	1	6.6	2.4	16.3
Marianna city, Lee County.....	2,012	1,664	766	46.0	898	2.38	2.48	348	13	9.9	2.3	15.5
Marie town, Mississippi County.....	42	33	18	54.5	15	2.50	2.60	9	0	19.5	5.3	31.8
Marion city, Crittenden County.....	4,879	4,580	3,080	67.2	1,500	2.82	2.38	299	11	4.8	3.3	7.9
Marked Tree city, Poinsett County.....	1,163	1,028	550	53.5	478	2.35	2.39	135	4	7.6	1.4	13.8
Marmaduke city, Greene County.....	478	444	225	50.7	219	2.42	2.59	34	0	3.0	1.3	4.7
Marshall city, Searcy County.....	756	602	332	55.1	270	2.16	2.10	154	7	6.4	0.6	12.6
Marvell city, Phillips County.....	581	513	273	53.2	240	2.09	2.56	68	5	5.3	1.4	9.4
Maumelle city, Pulaski County.....	7,179	6,931	5,294	76.4	1,637	2.60	2.07	248	16	2.6	1.5	6.1
Mayflower city, Faulkner County.....	1,078	947	685	72.3	262	2.34	2.40	131	42	5.5	2.5	12.7
Maynard town, Randolph County.....	209	187	121	64.7	66	2.54	1.80	22	2	4.0	1.6	8.2
Maysville CDP, Benton County.....	62	49	37	75.5	12	2.68	2.58	13	2	2.0	2.6	0.0
Melbourne city, Izard County.....	880	787	482	61.2	305	2.21	2.24	93	8	5.2	2.6	8.9
Mena city, Polk County.....	2,875	2,505	1,641	65.5	864	2.24	2.21	370	55	5.3	3.4	8.5
Menifee town, Conway County.....	135	115	95	82.6	20	2.69	2.30	20	4	2.5	1.0	9.1
Midland town, Sebastian County.....	140	120	95	79.2	25	2.64	2.96	20	1	3.2	0.0	13.8
Midway CDP, Baxter County.....	589	499	365	73.1	134	2.15	2.23	90	12	6.2	4.4	10.6
Midway town, Hot Spring County.....	171	153	122	79.7	31	2.55	2.52	18	6	0.6	0.0	3.1
Mineral Springs city, Howard County.....	526	448	279	62.3	169	2.73	2.64	78	5	2.6	1.1	5.0
Mintum town, Lawrence County.....	55	46	27	58.7	19	2.04	2.84	9	0	6.0	0.0	13.6
Mitchellville city, Desha County.....	180	153	101	66.0	52	2.39	2.29	27	3	5.6	0.0	14.8
Monette city, Craighead County.....	697	633	405	64.0	228	2.35	2.11	64	5	3.2	3.1	3.4
Monticello city, Drew County.....	4,093	3,697	1,861	50.3	1,836	2.43	2.27	396	13	4.4	2.0	6.8
Montrose city, Ashley County.....	186	154	106	68.8	48	2.13	2.67	32	6	4.9	0.0	14.3
Moorefield town, Independence County.....	68	63	49	77.8	14	2.06	2.57	5	0	0.0	0.0	0.0
Moro town, Lee County.....	108	92	79	85.9	13	2.39	2.08	16	1	3.0	1.2	13.3
Morrilton city, Conway County.....	3,100	2,759	1,627	59.0	1,132	2.39	2.29	341	19	4.2	2.8	6.2
Morrison Bluff town, Logan County.....	33	26	19	73.1	7	2.16	3.29	7	2	10.3	0.0	30.0
Mountainburg city, Crawford County.....	315	270	160	59.3	110	2.50	2.10	45	6	5.9	1.2	11.9
Mountain Home city, Baxter County.....	6,407	5,877	3,614	61.5	2,263	2.04	2.05	530	69	5.3	3.5	8.2
Mountain Pine city, Garland County.....	362	315	225	71.4	90	2.48	2.36	47	3	3.6	1.3	9.1
Mountain View city, Stone County.....	1,533	1,287	751	58.4	536	2.08	1.94	246	91	4.9	1.7	9.1
Mount Ida city, Montgomery County.....	542	458	275	60.0	183	2.24	1.91	84	7	5.9	3.8	9.0
Mount Pleasant town, Izard County.....	208	180	138	76.7	42	2.38	2.02	28	3	3.7	0.0	14.3
Mount Vernon town, Faulkner County.....	69	58	39	67.2	19	2.56	2.37	11	0	3.3	4.9	0.0
Mulberry city, Crawford County.....	765	671	454	67.7	217	2.37	2.49	94	8	4.7	1.7	10.3
Murfreesboro city, Pike County.....	768	654	417	63.8	237	2.26	2.49	114	7	4.7	2.3	8.8
Nashville city, Howard County.....	2,033	1,773	952	53.7	821	2.58	2.47	260	12	7.2	2.5	12.1
Natural Steps CDP, Pulaski County.....	178	167	148	88.6	19	2.58	2.32	11	2	4.0	2.0	17.4
Newark city, Independence County.....	564	486	349	71.8	137	2.47	2.30	78	2	8.0	1.1	21.7
New Blaine CDP, Logan County.....	89	71	55	77.5	16	2.47	2.38	18	5	6.5	3.5	15.0
New Edinburg CDP, Cleveland County.....	65	54	46	85.2	8	2.39	2.13	11	8	0.0	0.0	0.0
Newport city, Jackson County.....	3,014	2,627	1,413	53.8	1,214	2.18	2.30	387	19	7.1	4.4	10.0
Nimmons town, Clay County.....	45	37	32	86.5	5	1.97	1.20	8	1	5.1	0.0	28.6
Norfolk city, Baxter County.....	330	225	171	76.0	54	2.09	2.83	105	63	10.9	9.0	16.4
Norman town, Montgomery County.....	210	168	113	67.3	55	2.42	1.91	42	4	7.7	1.7	17.9
Norphlet city, Union County.....	354	320	257	80.3	63	2.59	2.84	34	3	4.8	2.7	12.5
North Crossett CDP, Ashley County.....	1,464	1,276	867	67.9	409	2.46	2.41	188	12	5.8	2.9	11.3
North Little Rock city, Pulaski County.....	29,437	26,530	13,834	52.1	12,696	2.36	2.27	2,907	114	6.1	2.5	9.7
Oak Grove town, Carroll County.....	170	153	112	73.2	41	2.38	2.49	17	1	3.1	1.8	6.5
Oak Grove Heights town, Greene County.....	346	312	259	83.0	53	2.83	2.92	34	5	4.5	2.2	14.1
Oakhaven town, Hempstead County.....	27	23	22	95.7	1	2.73	3.00	4	2	4.0	4.2	0.0
Oden town, Montgomery County.....	101	87	73	83.9	14	2.66	2.71	14	1	4.3	2.7	11.8
Ogden city, Little River County.....	90	79	54	68.4	25	2.26	2.32	11	0	2.5	1.8	3.8
Oil Trough town, Independence County.....	103	97	63	64.9	34	2.13	2.97	6	1	4.0	3.1	5.6

Table 12.
Housing Occupancy and Tenure: 2010—Con.

[For information on confidentiality protection, nonsampling error, and definitions, see Selected Appendixes at <www.census.gov/prod/cen2010/cph-1-a.pdf>]

State County Place	Total housing units	Occupied housing units						Vacant housing units				
		Total	Owner occupied		Renter occupied	Average household size		Total	For seasonal, recrea- tional, or occasional use	Vacancy rate		
			Number	Percent of occupied housing units		Owner- occupied units	Renter- occupied units			Available housing	Home- owner	Rental
PLACE—Con.												
O'Kean town, Randolph County.....	95	80	65	81.3	15	2.43	2.40	15	2	2.4	1.5	6.3
Okolona town, Clark County.....	94	65	55	84.6	10	2.22	2.50	29	10	12.2	3.5	41.2
Ola city, Yell County.....	556	471	218	46.3	253	2.67	2.53	85	8	7.2	2.6	10.9
Omaha town, Boone County.....	86	74	38	51.4	36	2.08	2.50	12	0	5.1	5.0	5.3
Oppelo city, Conway County.....	310	282	225	79.8	57	2.74	2.89	28	1	4.4	1.7	13.6
Osceola city, Mississippi County.....	3,328	2,950	1,415	48.0	1,535	2.52	2.55	378	11	7.8	1.7	12.8
Oxford city, Izard County.....	324	273	234	85.7	39	2.45	2.46	51	10	5.2	1.3	23.5
Ozan town, Hempstead County.....	54	40	30	75.0	10	2.20	1.90	14	4	0.0	0.0	0.0
Ozark city, Franklin County.....	1,663	1,476	881	59.7	595	2.38	2.43	187	5	6.0	3.1	10.1
Palestine city, St. Francis County.....	308	278	159	57.2	119	2.51	2.37	30	2	3.1	0.6	6.3
Pangburn city, White County.....	307	259	162	62.5	97	2.35	2.28	48	8	2.2	1.8	3.0
Paragould city, Greene County.....	11,070	10,288	6,286	61.1	4,002	2.48	2.49	782	18	3.9	1.9	6.9
Paris city, Logan County.....	1,658	1,473	979	66.5	494	2.36	2.16	185	10	4.7	2.6	8.8
Parkdale city, Ashley County.....	136	110	85	77.3	25	2.42	2.84	26	3	2.6	0.0	10.7
Parkin city, Cross County.....	560	453	268	59.2	185	2.57	2.24	107	2	5.2	3.5	7.5
Patmos town, Hempstead County.....	33	26	25	96.2	1	2.48	2.00	7	1	0.0	0.0	0.0
Patterson city, Woodruff County.....	230	185	127	68.6	58	2.52	2.28	45	2	12.7	1.5	30.1
Peach Orchard city, Clay County.....	92	61	46	75.4	15	2.22	2.20	31	4	8.8	2.1	23.8
Pea Ridge city, Benton County.....	1,887	1,709	1,253	73.3	456	2.73	3.01	178	11	5.7	5.0	7.3
Perla town, Hot Spring County.....	133	110	72	65.5	38	2.29	2.00	23	0	12.7	0.0	29.6
Perry town, Perry County.....	114	108	84	77.8	24	2.56	2.29	6	0	0.9	0.0	4.0
Perrytown town, Hempstead County.....	130	120	83	69.2	37	2.18	2.46	10	2	3.2	1.2	7.5
Perryville city, Perry County.....	627	568	339	59.7	229	2.50	2.37	59	10	1.9	0.6	3.8
Piggott city, Clay County.....	1,950	1,695	1,131	66.7	564	2.24	2.11	255	14	7.3	3.3	14.3
Pindall town, Searcy County.....	60	45	35	77.8	10	2.43	2.70	15	1	0.0	0.0	0.0
Pine Bluff city, Jefferson County.....	20,923	18,071	9,775	54.1	8,296	2.48	2.51	2,852	65	6.2	2.5	10.1
Pineville town, Izard County.....	112	97	62	63.9	35	2.44	2.49	15	2	4.8	1.5	10.3
Piney CDP, Garland County.....	2,290	1,905	1,132	59.4	773	2.41	2.53	385	139	7.5	2.5	14.0
Plainview city, Yell County.....	317	251	169	67.3	82	2.43	2.40	66	6	7.7	6.1	10.8
Pleasant Plains town, Independence County	144	130	103	79.2	27	2.79	2.30	14	0	3.7	3.7	3.6
Plumerville city, Conway County.....	396	340	236	69.4	104	2.43	2.43	56	4	6.8	3.3	13.7
Pocahontas city, Randolph County.....	3,056	2,744	1,599	58.3	1,145	2.41	2.20	312	19	4.8	2.5	8.0
Pollard city, Clay County.....	102	86	71	82.6	15	2.48	3.07	16	1	8.3	6.5	15.8
Portia town, Lawrence County.....	226	201	131	65.2	70	2.21	1.97	25	2	1.9	0.7	4.1
Portland city, Ashley County.....	217	188	145	77.1	43	2.28	2.30	29	3	1.5	0.7	4.3
Pottsville city, Pope County.....	1,080	1,027	834	81.2	193	2.77	2.73	43	4	1.7	1.1	4.4
Powhatan town, Lawrence County.....	28	28	23	82.1	5	2.70	2.00	0	0	0.0	0.0	0.0
Poyen town, Grant County.....	127	107	83	77.6	24	2.69	2.79	20	2	5.3	3.5	11.1
Prairie Creek CDP, Benton County.....	1,003	885	743	84.0	142	2.34	2.31	118	31	6.1	4.6	13.4
Prairie Grove city, Washington County.....	1,916	1,658	1,169	70.5	489	2.63	2.66	258	7	9.9	6.4	17.3
Prattsville town, Grant County.....	123	113	93	82.3	20	2.72	2.60	10	0	0.0	0.0	0.0
Prescott city, Nevada County.....	1,584	1,322	708	53.6	614	2.30	2.46	262	9	8.8	3.1	14.6
Pyatt town, Marion County.....	109	85	63	74.1	22	2.60	2.59	24	2	6.5	3.0	15.4
Quitman city.....	389	325	210	64.6	115	2.44	2.17	64	8	6.5	4.5	10.1
Cleburne County (part).....	379	315	201	63.8	114	2.42	2.16	64	8	6.7	4.7	10.2
Faulkner County (part).....	10	10	9	90.0	1	3.00	3.00	0	0	0.0	0.0	0.0
Ratcliff city, Logan County.....	94	82	68	82.9	14	2.35	3.00	12	1	2.4	1.4	6.7
Ravenden town, Lawrence County.....	251	202	133	65.8	69	2.39	2.20	49	9	3.3	0.7	7.9
Ravenden Springs town, Randolph County..	74	56	37	66.1	19	2.35	1.63	18	3	9.7	7.5	13.6
Reader CDP.....	34	23	20	87.0	3	2.60	4.67	11	7	8.0	9.1	0.0
Nevada County (part).....	9	5	2	40.0	3	1.50	4.67	4	1	28.6	50.0	0.0
Ouachita County (part).....	25	18	18	100.0	0	2.72	0.00	7	6	0.0	0.0	(X)
Rector city, Clay County.....	975	851	560	65.8	291	2.23	2.51	124	4	5.8	3.4	10.1
Redfield city, Jefferson County.....	581	525	391	74.5	134	2.54	2.26	56	0	5.5	3.0	12.4
Reed town, Desha County.....	75	59	46	78.0	13	2.46	2.15	16	2	1.6	0.0	6.7
Reyno city, Randolph County.....	217	185	107	57.8	78	2.41	2.54	32	2	5.0	3.5	7.0
Rison city, Cleveland County.....	594	490	313	63.9	177	2.71	2.51	104	5	7.0	1.9	14.8
Rockport city, Hot Spring County.....	368	320	257	80.3	63	2.41	2.14	48	2	3.0	1.1	10.0
Rockwell CDP, Garland County.....	1,954	1,584	1,179	74.4	405	2.32	2.58	370	236	4.8	3.5	8.4
Roe town, Monroe County.....	49	42	34	81.0	8	2.82	2.25	7	1	6.5	0.0	27.3
Rogers city, Benton County.....	22,022	19,675	11,655	59.2	8,020	2.96	2.62	2,347	194	7.5	4.1	12.0
Roland CDP, Pulaski County.....	355	300	257	85.7	43	2.50	2.42	55	8	5.9	3.7	17.3
Rondo town, Lee County.....	113	97	72	74.2	25	2.08	1.92	16	0	2.0	0.0	7.4
Rose Bud town, White County.....	219	191	139	72.8	52	2.45	2.71	28	3	4.0	2.8	7.1
Rosston town, Nevada County.....	134	114	86	75.4	28	2.30	2.25	20	5	4.2	1.1	12.1
Rudy town, Crawford County.....	28	23	15	65.2	8	2.73	2.50	5	2	4.2	6.3	0.0
Russell town, White County.....	109	96	52	54.2	44	2.31	2.18	13	0	2.0	0.0	4.3
Russellville city, Pope County.....	11,124	10,318	5,404	52.4	4,914	2.51	2.26	806	58	4.8	2.6	7.2

Table 12.
Housing Occupancy and Tenure: 2010—Con.

[For information on confidentiality protection, nonsampling error, and definitions, see Selected Appendixes at <www.census.gov/prod/cen2010/cph-1-a.pdf>]

State County Place	Total housing units	Occupied housing units						Vacant housing units				
		Total	Owner occupied		Renter occupied	Average household size		Total	For seasonal, recrea- tional, or occasional use	Vacancy rate		
			Number	Percent of occupied housing units		Owner- occupied units	Renter- occupied units			Available housing	Home- owner	Rental
PLACE—Con.												
Rye CDP, Cleveland County.....	72	66	53	80.3	13	2.34	1.69	6	4	1.5	0.0	7.1
St. Charles town, Arkansas County.....	155	110	82	74.5	28	2.13	1.96	45	15	13.5	3.4	33.3
St. Francis city, Clay County.....	127	105	63	60.0	42	2.33	2.45	22	3	7.0	4.5	10.4
St. Joe town, Searcy County.....	82	59	45	76.3	14	2.18	2.43	23	4	3.3	2.2	6.7
St. Paul town, Madison County.....	70	52	39	75.0	13	2.23	2.00	18	5	13.3	0.0	38.1
Salem city, Fulton County.....	811	712	441	61.9	271	2.22	2.11	99	5	5.3	1.6	10.7
Salem CDP, Saline County.....	1,027	983	832	84.6	151	2.60	2.94	44	5	2.1	1.1	7.4
Salesville city, Baxter County.....	308	208	178	85.6	30	2.12	2.40	100	57	12.1	5.7	37.5
Scott CDP.....	34	27	20	74.1	7	2.40	3.43	7	0	15.6	16.7	12.5
Lonoke County (part).....	10	9	6	66.7	3	2.00	3.33	1	0	10.0	0.0	25.0
Pulaski County (part).....	24	18	14	77.8	4	2.57	3.50	6	0	18.2	22.2	0.0
Scranton city, Logan County.....	113	89	61	68.5	28	2.49	2.57	24	7	4.3	1.6	9.4
Searcy city, White County.....	9,244	8,507	4,489	52.8	4,018	2.49	2.17	737	72	4.6	2.8	6.6
Sedgwick town, Lawrence County.....	79	63	49	77.8	14	2.41	2.43	16	0	9.5	1.9	30.0
Shannon Hills city, Saline County.....	1,259	1,178	990	84.0	188	2.59	3.09	81	2	2.7	2.0	6.4
Sheridan city, Grant County.....	2,007	1,814	1,132	62.4	682	2.55	2.31	193	9	4.8	2.8	7.9
Sherrill town, Jefferson County.....	50	37	28	75.7	9	2.25	2.33	13	1	5.1	0.0	18.2
Sherwood city, Pulaski County.....	12,924	12,207	8,606	70.5	3,601	2.48	2.26	717	40	3.6	1.8	7.6
Shirley town, Van Buren County.....	165	132	100	75.8	32	2.23	2.13	33	7	5.0	2.9	11.1
Sidney town, Sharp County.....	92	73	58	79.5	15	2.57	2.13	19	2	5.1	1.7	16.7
Siloam Springs city, Benton County.....	5,707	5,138	2,722	53.0	2,416	2.80	2.65	569	10	7.2	4.2	10.3
Smackover city, Union County.....	867	771	546	70.8	225	2.36	2.56	96	8	4.3	1.1	11.4
Smithville town, Lawrence County.....	46	32	27	84.4	5	2.52	2.00	14	3	3.0	0.0	16.7
South Lead Hill town, Boone County.....	49	38	31	81.6	7	2.58	3.14	11	0	7.3	6.1	12.5
Sparkman city, Dallas County.....	253	202	128	63.4	74	2.25	1.88	51	5	5.6	5.9	5.1
Springdale city.....	25,614	22,805	12,401	54.4	10,404	3.00	3.05	2,809	78	8.8	4.0	14.0
Benton County (part).....	2,079	1,945	1,390	71.5	555	2.99	3.18	134	11	4.3	2.7	7.9
Washington County (part).....	23,535	20,860	11,011	52.8	9,849	3.00	3.05	2,675	67	9.2	4.2	14.3
Springtown town, Benton County.....	43	34	24	70.6	10	2.67	2.30	9	2	7.7	3.8	15.4
Stamps city, Lafayette County.....	896	700	486	69.4	214	2.30	2.45	196	16	7.5	2.0	17.7
Star City city, Lincoln County.....	976	846	537	63.5	309	2.52	2.48	130	7	6.7	3.1	12.4
Staves CDP, Cleveland County.....	57	52	41	78.8	11	2.34	1.82	5	3	0.0	0.0	0.0
Stephens city, Ouachita County.....	470	374	254	67.9	120	2.37	2.42	96	1	6.9	3.8	13.0
Strawberry town, Lawrence County.....	153	133	91	68.4	42	2.43	1.93	20	6	4.9	2.1	10.6
Strong city, Union County.....	292	240	151	62.9	89	2.35	2.28	52	3	8.7	1.9	18.3
Stuttgart city, Arkansas County.....	4,344	3,866	2,331	60.3	1,535	2.37	2.42	478	19	6.5	2.0	12.6
Subiaco town, Logan County.....	172	158	132	83.5	26	2.52	2.58	14	1	0.6	0.0	3.7
Success town, Clay County.....	81	64	48	75.0	16	2.38	2.19	17	2	3.0	2.0	5.9
Sulphur Rock town, Independence County.....	220	193	121	62.7	72	2.58	2.00	27	0	4.0	1.6	7.7
Sulphur Springs city, Benton County.....	274	204	143	70.1	61	2.48	2.56	70	3	11.4	9.8	15.1
Sulphur Springs CDP, Jefferson County.....	495	455	400	78.9	96	2.41	2.47	40	0	2.5	1.1	7.7
Summit city, Marion County.....	283	227	149	65.6	78	2.69	2.60	56	2	10.6	2.0	23.3
Sunset town, Crittenden County.....	98	73	37	50.7	36	3.05	2.36	25	0	23.2	5.1	35.7
Sweet Home CDP, Pulaski County.....	445	353	278	78.8	75	2.36	2.57	92	0	4.1	0.7	14.8
Swifton city, Jackson County.....	368	327	228	69.7	99	2.22	2.94	41	3	3.8	0.4	10.7
Taylor city, Columbia County.....	245	220	174	79.1	46	2.47	2.96	25	0	3.5	2.2	8.0
Texarkana city, Miller County.....	13,375	12,032	6,668	55.4	5,364	2.38	2.35	1,343	84	4.7	1.4	8.6
Thornton city, Calhoun County.....	216	168	127	75.6	41	2.38	2.56	48	3	2.3	0.8	6.8
Tillar city.....	106	94	70	74.5	24	2.37	2.46	12	0	5.0	4.0	7.7
Desha County (part).....	13	11	7	63.6	4	2.00	1.75	2	0	0.0	0.0	0.0
Drew County (part).....	93	83	63	75.9	20	2.41	2.60	10	0	5.6	4.4	9.1
Tinsman town, Calhoun County.....	45	30	22	73.3	8	1.86	1.63	15	8	0.0	0.0	0.0
Tollette town, Howard County.....	136	106	73	68.9	33	2.22	2.36	30	3	5.4	0.0	15.4
Tontitown city, Washington County.....	959	882	731	82.9	151	2.79	2.76	77	7	4.4	2.8	11.7
Traskwood city, Saline County.....	221	205	165	80.5	40	2.50	2.63	16	2	1.4	0.6	4.8
Trumann city, Poinsett County.....	3,177	2,899	1,606	55.4	1,293	2.47	2.50	278	2	4.2	1.1	7.9
Tuckerman city, Jackson County.....	859	783	548	70.0	235	2.40	2.32	76	6	1.6	0.5	4.1
Tull town, Grant County.....	200	172	137	79.7	35	2.56	2.77	28	6	5.0	0.7	18.6
Tumbling Shoals CDP, Cleburne County.....	646	438	369	84.2	69	2.17	2.55	208	159	1.3	0.8	4.2
Tupelo town, Jackson County.....	78	71	44	62.0	27	2.59	2.44	7	1	1.4	0.0	3.4
Turrell city, Crittenden County.....	289	242	143	59.1	99	2.55	2.54	47	0	10.0	0.7	20.6
Twin Groves town, Faulkner County.....	147	128	105	82.0	23	2.70	2.22	19	2	0.8	0.0	4.2
Tyronza city, Poinsett County.....	357	324	184	56.8	140	2.41	2.27	33	1	4.4	1.1	8.5
Ulm town, Prairie County.....	87	77	67	87.0	10	2.16	2.50	10	0	2.5	1.5	9.1
Valley Springs town, Boone County.....	83	69	54	78.3	15	2.67	2.60	14	1	6.7	3.5	16.7
Van Buren city, Crawford County.....	9,247	8,448	5,373	63.6	3,075	2.73	2.50	799	32	5.9	2.6	11.0
Vandervoort town, Polk County.....	47	32	26	81.3	6	2.62	3.17	15	2	11.1	7.1	25.0
Victoria town, Mississippi County.....	22	14	0	0.0	14	0.00	2.64	8	1	0.0	(X)	0.0
Vilonia city, Faulkner County.....	1,327	1,251	964	77.1	287	3.01	3.20	76	5	3.5	2.3	7.1
Viola town, Fulton County.....	176	135	95	70.4	40	2.40	2.73	41	2	6.2	2.0	14.9

Table 12.

Housing Occupancy and Tenure: 2010—Con.

[For information on confidentiality protection, nonsampling error, and definitions, see Selected Appendixes at <www.census.gov/prod/cen2010/cph-1-a.pdf>]

State County Place	Total housing units	Occupied housing units						Vacant housing units				
		Total	Owner occupied		Renter occupied	Average household size		Total	For seasonal, recrea- tional, or occasional use	Vacancy rate		
			Number	Percent of occupied housing units		Owner- occupied units	Renter- occupied units			Available housing	Home- owner	Rental
PLACE—Con.												
Wabbaseka town, Jefferson County.....	134	108	73	67.6	35	2.51	2.06	26	0	2.7	0.0	7.9
Waldenburg town, Poinsett County.....	31	29	25	86.2	4	1.92	3.25	2	0	6.5	0.0	33.3
Waldo city, Columbia County.....	705	546	351	64.3	195	2.57	2.41	159	9	13.4	2.7	27.7
Waldron city, Scott County.....	1,658	1,400	770	55.0	630	2.53	2.53	258	21	9.7	2.0	17.6
Walnut Ridge city, Lawrence County.....	2,201	1,996	1,224	61.3	772	2.37	2.19	205	14	4.5	2.1	8.0
Ward city, Lonoke County.....	1,680	1,512	997	65.9	515	2.73	2.62	168	2	7.3	3.8	13.4
Warren city, Bradley County.....	2,850	2,462	1,518	61.7	944	2.39	2.34	388	19	4.8	1.7	9.4
Washington city, Hempstead County.....	90	75	56	74.7	19	2.39	2.42	15	1	5.1	1.8	13.6
Watson city, Desha County.....	103	88	67	76.1	21	2.36	2.52	15	4	2.1	0.0	8.3
Weiner city, Poinsett County.....	322	286	209	73.1	77	2.49	2.53	36	3	4.9	1.9	12.5
Weldon town, Jackson County.....	42	35	24	68.6	11	2.13	2.18	7	1	10.3	4.0	21.4
West Crossett CDP, Ashley County.....	625	530	427	80.6	103	2.34	2.50	95	2	5.6	0.5	22.2
Western Grove town, Newton County.....	192	171	121	70.8	50	2.35	2.00	21	1	3.9	2.4	7.4
West Fork city, Washington County.....	915	855	639	74.7	216	2.63	2.94	60	3	2.9	2.0	5.6
West Memphis city, Crittenden County.....	10,966	9,835	4,909	49.9	4,926	2.54	2.67	1,131	48	6.6	2.3	10.4
West Point town, White County.....	61	53	36	67.9	17	2.53	3.24	8	0	3.6	0.0	10.5
Wheatley city, St. Francis County.....	184	155	106	68.4	49	2.30	2.27	29	1	6.5	1.9	15.0
Whelen Springs town, Clark County.....	40	32	26	81.3	6	3.00	2.33	8	1	8.6	7.1	14.3
White Hall city, Jefferson County.....	2,275	2,101	1,564	74.4	537	2.64	2.40	174	20	2.4	1.6	4.4
Wickes town, Polk County.....	292	249	152	61.0	97	3.18	2.78	43	2	7.9	1.3	17.1
Widener town, St. Francis County.....	131	108	70	64.8	38	2.60	2.39	23	3	4.4	1.4	9.5
Wiederkehr Village city, Franklin County.....	19	16	12	75.0	4	2.42	2.25	3	1	0.0	0.0	0.0
Williford town, Sharp County.....	47	33	27	81.8	6	2.37	1.83	14	5	17.5	10.0	40.0
Willisville town, Nevada County.....	83	62	53	85.5	9	2.55	1.89	21	4	6.1	0.0	30.8
Wilmar city, Drew County.....	272	215	149	69.3	66	2.35	2.44	57	5	5.6	0.0	16.5
Wilmot city, Ashley County.....	320	231	162	70.1	69	2.38	2.38	89	20	10.2	1.2	26.0
Wilson city, Mississippi County.....	383	351	207	59.0	144	2.64	2.48	32	0	6.6	0.9	13.8
Wilton city, Little River County.....	192	153	124	81.0	29	2.49	2.24	39	1	3.1	1.6	9.4
Winchester town, Drew County.....	82	63	53	84.1	10	2.36	4.20	19	0	7.4	3.6	23.1
Winslow city, Washington County.....	185	146	121	82.9	25	2.78	2.20	39	5	5.8	3.2	16.7
Winthrop city, Little River County.....	87	77	55	71.4	22	2.58	2.27	10	1	8.3	1.8	21.4
Woodlawn CDP, Cleveland County.....	79	75	59	78.7	16	2.75	2.94	4	1	1.3	0.0	5.9
Woodson CDP, Pulaski County.....	192	165	139	84.2	26	2.47	2.27	27	0	1.8	0.7	7.1
Wooster town, Faulkner County.....	317	303	248	81.8	55	2.84	2.82	14	0	1.9	0.8	6.8
Wrightsville city, Pulaski County.....	369	313	235	75.1	78	2.74	1.99	56	0	3.7	0.8	11.4
Wynne city, Cross County.....	3,643	3,291	1,901	57.8	1,390	2.49	2.45	352	9	7.0	3.9	11.0
Yarborough Landing CDP, Little River County.....	301	220	199	90.5	21	2.21	2.29	81	47	6.0	2.9	27.6
Yelville city, Marion County.....	608	499	312	62.5	187	2.29	2.30	109	10	9.4	4.9	16.1
Zinc town, Boone County.....	50	45	33	73.3	12	2.33	2.17	5	1	6.3	5.7	7.7

Table 13.

Occupied Housing Units (Households) by Race and Hispanic or Latino Origin of Householder: 2010

[For information on confidentiality protection, nonsampling error, and definitions, see Selected Appendixes at <www.census.gov/prod/cen2010/cph-1-a.pdf>]

State County County Subdivision Place	Total occupied housing units	Race of householder							Two or More Races	House- holder Hispanic or Latino (of any race)	House- holder White alone, not Hispanic or Latino
		One race									
		White	Black or African American	American Indian and Alaska Native	Asian	Native Hawaiian and Other Pacific Islander	Some Other Race				
Arkansas.....	1,147,084	918,812	167,878	8,070	11,287	1,180	24,566	15,291	45,657	900,891	
Arkansas County.....	8,005	5,983	1,814	21	35	1	85	66	135	5,944	
Arkansas township.....	39	37	2	0	0	0	0	0	0	37	
Barton township.....	87	84	0	1	1	0	0	1	0	84	
Bayou Meto township.....	76	73	2	0	0	0	1	0	1	73	
Brewer township.....	25	25	0	0	0	0	0	0	0	25	
Chester township.....	114	113	0	0	0	0	0	1	0	113	
Crockett township.....	52	52	0	0	0	0	0	0	0	52	
Garland township.....	60	58	1	0	0	0	0	1	0	58	
Gum Pond township.....	3,795	2,344	1,324	11	21	0	63	32	88	2,325	
Stuttgart city (part).....	3,632	2,219	1,291	8	21	0	63	30	85	2,201	
Henton township.....	229	169	57	2	0	0	1	0	1	169	
Humphrey city (part).....	121	64	56	0	0	0	1	0	1	64	
Keaton township.....	381	318	58	1	0	0	1	3	1	317	
La Grue township.....	1,867	1,556	272	5	5	0	15	14	29	1,546	
DeWitt city.....	1,366	1,064	268	5	5	0	14	10	24	1,057	
McFall township.....	46	39	6	0	0	0	0	1	0	39	
Mill Bayou township.....	222	215	6	0	0	0	0	1	0	215	
Almyra town.....	119	118	1	0	0	0	0	0	0	118	
Morris township.....	314	273	25	0	6	1	1	8	6	270	
Stuttgart city (part).....	234	200	22	0	5	0	1	6	6	197	
Point Deluce township.....	87	86	0	0	0	0	1	0	3	84	
Prairie township.....	286	271	12	0	1	0	0	2	1	270	
St. Charles town.....	110	107	1	0	1	0	0	1	0	107	
Stanley township.....	325	270	49	1	1	0	2	2	5	267	
Gillett city.....	312	258	49	1	1	0	1	2	4	255	
Ashley County.....	8,765	6,228	2,272	23	11	1	176	54	256	6,166	
Banner township.....	52	41	1	0	0	0	10	0	10	41	
Bayou township.....	18	18	0	0	0	0	0	0	0	18	
Bearhouse township.....	15	11	4	0	0	0	0	0	0	11	
Beech Creek township.....	19	19	0	0	0	0	0	0	0	19	
Carter township.....	1,664	1,190	365	8	0	1	93	7	126	1,162	
Hamburg city.....	1,096	680	332	8	0	0	69	7	97	657	
De Bastrop township.....	128	51	73	0	0	0	3	1	4	51	
Parkdale city.....	110	38	70	0	0	0	2	0	2	38	
Egypt township.....	4,361	3,019	1,265	8	10	0	32	27	58	3,000	
Crossett city.....	2,274	1,316	918	3	8	0	15	14	25	1,308	
North Crossett CDP (part).....	1,169	1,006	144	4	2	0	9	4	20	998	
West Crossett CDP.....	530	330	187	0	0	0	6	7	8	330	
Elon township.....	192	178	12	1	0	0	1	0	3	177	
Extra township.....	120	113	3	0	0	0	3	1	5	111	
Longview township.....	348	322	15	1	0	0	5	5	6	321	
Marais Saline township.....	69	55	14	0	0	0	0	0	0	55	
Mill Creek township.....	630	556	70	0	0	0	1	3	3	554	
North Crossett CDP (part).....	107	84	22	0	0	0	0	1	0	84	
Montrose township.....	159	50	103	0	0	0	5	1	7	49	
Montrose city.....	154	47	101	0	0	0	5	1	7	46	
Portland township.....	237	138	96	0	1	0	1	1	1	138	
Portland city.....	188	110	75	0	1	0	1	1	1	110	
Prairie township.....	108	98	7	1	0	0	1	1	1	98	
Union township.....	24	17	4	0	0	0	3	0	3	17	
White township.....	330	256	52	4	0	0	14	4	22	250	
Fountain Hill town.....	69	41	25	1	0	0	1	1	1	41	
Wilmot township.....	291	96	188	0	0	0	4	3	7	94	
Wilmot city.....	231	54	174	0	0	0	2	1	4	52	
Baxter County.....	18,748	18,302	24	105	44	6	55	212	194	18,189	
Bayou township.....	164	160	0	0	0	0	0	4	0	160	
Big Flat township.....	88	85	0	0	0	0	0	3	1	84	
Big Flat town (part).....	42	41	0	0	0	0	0	1	0	41	
Buckhorn township.....	428	421	0	3	0	0	0	4	4	417	
Briarcliff city (part).....	2	2	0	0	0	0	0	0	0	2	
Norfolk city (part).....	24	23	0	1	0	0	0	0	0	23	
Salesville city.....	208	203	0	2	0	0	0	3	4	199	
Buford township.....	540	531	0	2	3	0	1	3	4	528	
Greenwood township.....	79	78	0	1	0	0	0	0	0	78	
Grover township.....	1,256	1,230	2	3	1	0	5	15	10	1,226	
Lakeview city.....	380	373	0	1	1	0	1	4	2	372	
Midway CDP (part).....	150	148	0	0	0	0	0	2	2	146	
Independence township.....	787	774	0	2	0	1	2	8	12	766	
Midway CDP (part).....	117	114	0	1	0	0	2	0	5	111	
Mountain Home city (part).....	0	0	0	0	0	0	0	0	0	0	
Logan township.....	679	667	2	5	0	1	0	4	7	663	
Midway CDP (part).....	232	227	1	3	0	0	0	1	4	225	
Lone Rock township.....	195	188	0	2	2	0	0	3	0	188	
Norfolk city (part).....	48	46	0	1	1	0	0	0	0	46	
Matney township.....	50	49	0	1	0	0	0	0	0	49	

Table 13.

Occupied Housing Units (Households) by Race and Hispanic or Latino Origin of Householder: 2010—Con.

[For information on confidentiality protection, nonsampling error, and definitions, see Selected Appendixes at <www.census.gov/prod/cen2010/cph-1-a.pdf>]

State County County Subdivision Place	Total occupied housing units	Race of householder							Two or More Races	House- holder Hispanic or Latino (of any race)	House- holder White alone, not Hispanic or Latino
		One race									
		White	Black or African American	American Indian and Alaska Native	Asian	Native Hawaiian and Other Pacific Islander	Some Other Race				
Baxter County—Con.											
Mill township.....	1,163	1,128	4	5	2	0	1	23	10	1,120	
Mountain Home township.....	9,069	8,852	12	52	31	3	33	86	114	8,789	
Mountain Home city (part).....	5,875	5,719	10	29	25	3	25	64	81	5,674	
North Fork township.....	660	641	1	6	1	1	1	9	6	635	
Norfolk city (part).....	153	147	1	1	1	0	0	3	1	146	
Pigeon township.....	780	759	2	7	1	0	1	10	4	757	
Union township.....	852	843	0	1	0	0	0	8	2	841	
Briarcliff city (part).....	90	90	0	0	0	0	0	0	0	90	
Whiteville township.....	1,958	1,896	1	15	3	0	11	32	20	1,888	
Cotter city.....	449	424	0	7	0	0	4	14	8	421	
Gassville city.....	808	783	0	7	2	0	5	11	8	780	
Mountain Home city (part).....	2	2	0	0	0	0	0	0	0	2	
Benton County.....	82,087	71,466	1,063	1,230	2,058	135	4,594	1,541	8,178	68,324	
Township 1.....	5,225	4,967	8	65	21	1	99	64	251	4,835	
Avoca town (part).....	127	115	0	1	0	0	8	3	16	107	
Garfield town.....	193	190	0	0	0	0	1	2	1	190	
Gateway town.....	150	135	0	6	1	0	5	3	9	132	
Lost Bridge Village CDP.....	205	203	0	1	0	0	1	0	2	202	
Prairie Creek CDP.....	885	850	4	10	7	1	3	10	11	842	
Rogers city (part).....	651	602	1	9	3	0	25	11	84	548	
Township 2.....	4,980	4,274	13	56	26	1	485	125	956	3,871	
Lowell city (part).....	28	24	0	0	0	0	4	0	5	23	
Rogers city (part).....	1,765	1,228	11	16	12	1	422	75	795	912	
Springdale city (part).....	114	96	1	0	1	0	13	3	25	84	
Township 3.....	6,387	4,805	78	71	105	59	1,134	135	1,814	4,211	
Bethel Heights city (part).....	594	418	11	8	18	28	100	11	167	358	
Lowell city (part).....	1,190	949	12	10	19	1	174	25	269	868	
Rogers city (part).....	4,049	3,041	41	46	44	14	771	92	1,246	2,632	
Springdale city (part).....	505	355	14	6	24	16	83	7	122	315	
Township 4.....	9,568	8,529	202	79	347	16	280	115	620	8,220	
Bentonville city (part).....	6	5	1	0	0	0	0	0	0	5	
Bethel Heights city (part).....	64	59	0	1	3	0	0	1	3	56	
Cave Springs city (part).....	605	583	3	5	5	0	7	2	19	571	
Elm Springs city (part).....	9	8	0	0	1	0	0	0	0	8	
Lowell city (part).....	1,459	1,280	17	20	38	9	74	21	157	1,203	
Rogers city (part).....	5,750	5,040	162	38	279	3	151	77	351	4,859	
Springdale city (part).....	1,253	1,162	19	6	20	3	34	9	71	1,129	
Township 5.....	4,698	3,760	56	56	60	9	627	130	1,038	3,416	
Rogers city (part).....	4,698	3,760	56	56	60	9	627	130	1,038	3,416	
Township 6.....	5,052	4,085	81	61	159	8	546	112	844	3,828	
Avoca town (part).....	57	54	0	0	0	0	1	2	2	53	
Bentonville city (part).....	535	471	6	4	28	0	18	8	27	459	
Little Flock city (part).....	1,124	935	37	16	50	3	56	27	88	908	
Pea Ridge city (part).....	33	28	0	1	0	0	3	1	3	28	
Rogers city (part).....	2,758	2,119	36	34	80	5	417	67	649	1,923	
Township 7.....	7,846	7,518	56	73	26	4	75	94	209	7,394	
Bella Vista town (part).....	4,555	4,384	36	48	11	3	24	49	86	4,325	
Bentonville city (part).....	256	228	7	2	6	0	8	5	24	213	
Little Flock city (part).....	2	2	0	0	0	0	0	0	0	2	
Pea Ridge city (part).....	1,676	1,604	11	8	4	1	22	26	60	1,570	
Township 8.....	4,945	4,307	98	69	250	7	133	81	268	4,184	
Bentonville city (part).....	4,917	4,284	98	67	249	7	133	79	268	4,161	
Township 9.....	11,417	9,475	396	117	857	16	368	188	802	9,078	
Bentonville city (part).....	7,489	6,033	259	73	781	14	206	123	492	5,765	
Cave Springs city (part).....	8	8	0	0	0	0	0	0	0	8	
Centerton city (part).....	3,281	2,830	131	39	72	2	154	53	293	2,708	
Highfill town (part).....	3	3	0	0	0	0	0	0	0	3	
Rogers city (part).....	4	4	0	0	0	0	0	0	0	4	
Township 10.....	7,556	7,322	31	78	28	5	29	63	118	7,236	
Bella Vista town (part).....	7,174	6,965	28	72	24	4	25	56	109	6,884	
Bentonville city (part).....	50	46	1	0	2	0	0	1	2	44	
Hiwasse CDP (part).....	158	148	2	1	0	1	3	3	5	146	
Township 11.....	4,484	4,077	7	123	53	5	114	105	227	3,977	
Bella Vista town (part).....	0	0	0	0	0	0	0	0	0	0	
Centerton city (part).....	38	37	0	0	0	0	0	1	0	37	
Cherokee City CDP.....	34	32	0	1	0	0	1	0	1	32	
Decatur city.....	576	472	2	20	5	0	59	18	111	424	
Gravette city.....	856	794	2	26	5	0	8	21	21	782	
Highfill town (part).....	46	45	1	0	0	0	0	0	0	45	
Hiwasse CDP (part).....	22	20	0	1	0	0	0	1	2	18	
Maysville CDP.....	49	39	0	5	1	0	1	3	1	39	
Sulphur Springs city.....	204	183	1	5	1	5	1	8	6	180	
Township 12.....	5,108	4,263	20	213	66	3	374	169	567	4,102	
Gentry city (part).....	1,142	964	1	51	28	1	64	33	93	939	
Siloam Springs city (part).....	2,674	2,164	19	120	24	2	259	86	392	2,050	
Township 13.....	4,821	4,084	17	169	60	1	330	160	464	3,972	
Elm Springs city (part).....	2	1	0	0	0	0	1	0	1	1	

Table 13.

Occupied Housing Units (Households) by Race and Hispanic or Latino Origin of Householder: 2010—Con.

[For information on confidentiality protection, nonsampling error, and definitions, see Selected Appendixes at <www.census.gov/prod/cen2010/cph-1-a.pdf>]

State County County Subdivision Place	Total occupied housing units	Race of householder						Two or More Races	House- holder Hispanic or Latino (of any race)	House- holder White alone, not Hispanic or Latino
		One race								
		White	Black or African American	American Indian and Alaska Native	Asian	Native Hawaiian and Other Pacific Islander	Some Other Race			
Benton County—Con.										
Township 13—Con.										
Gentry city (part).....	11	9	0	2	0	0	0	0	0	9
Highfill town (part).....	185	170	0	2	2	0	3	8	4	169
Siloam Springs city (part).....	2,464	1,956	15	97	35	0	257	104	356	1,872
Springdale city (part).....	73	70	0	3	0	0	0	0	1	69
Springtown town.....	34	29	0	4	0	0	1	0	1	29
Boone County.....	15,120	14,679	18	95	52	10	31	235	170	14,558
Batavia township.....	361	351	1	1	2	1	1	4	3	350
Bellefonte township.....	922	894	0	11	1	0	0	16	6	890
Bellefonte town.....	188	183	0	3	0	0	0	2	0	183
Harrison city (part).....	103	100	0	2	0	0	0	1	0	100
Blythe township.....	102	99	0	1	1	0	0	1	2	98
Bryan township.....	417	408	0	2	0	0	1	6	6	403
Harrison city (part).....	0	0	0	0	0	0	0	0	0	0
Carrollton township.....	325	310	1	5	0	0	2	7	7	306
Alpena town (part).....	119	110	0	2	0	0	1	6	1	110
Elixir township.....	1,051	1,013	2	8	1	1	2	24	9	1,008
Bergman town.....	169	162	1	0	0	0	1	5	4	159
Ewing township.....	169	165	0	1	0	0	0	3	4	161
Gaither township.....	289	285	0	1	0	0	0	3	1	284
Jackson township.....	513	502	0	1	3	0	0	7	4	498
Harrison city (part).....	51	50	0	0	0	0	0	1	0	50
Jefferson township.....	447	435	1	3	1	0	0	7	4	432
Valley Springs town.....	69	66	0	1	0	0	0	2	2	65
Lee township.....	688	671	0	4	2	2	1	8	7	664
Long Creek township.....	366	358	0	2	0	0	1	5	7	354
North Harrison township.....	3,471	3,373	3	17	28	4	13	33	58	3,333
Harrison city (part).....	3,085	2,995	3	16	27	2	12	30	51	2,961
Olvey township.....	174	170	0	0	0	0	0	4	1	169
Omaha township.....	908	878	1	4	2	1	1	21	6	874
Omaha town.....	74	71	0	0	0	1	1	1	1	71
Prairie township.....	183	176	0	4	0	0	0	3	0	176
Everton town.....	50	46	0	2	0	0	0	2	0	46
South Harrison township.....	3,252	3,154	6	21	11	0	9	51	29	3,133
Harrison city (part).....	2,358	2,278	6	17	8	0	9	40	27	2,259
Sugar Loaf township.....	1,022	995	1	8	0	1	0	17	9	988
Diamond City city.....	375	364	0	4	0	0	0	7	5	361
Lead Hill town.....	111	107	0	3	0	0	0	1	2	105
South Lead Hill town.....	38	38	0	0	0	0	0	0	0	38
Summit township.....	223	213	1	1	0	0	0	8	4	211
Zinc township.....	237	229	1	0	0	0	0	7	3	226
Zinc town.....	45	39	1	0	0	0	0	5	0	39
Bradley County.....	4,673	2,943	1,369	10	6	0	294	51	366	2,890
Clay township.....	244	150	85	1	1	0	2	5	4	150
Banks town.....	51	44	5	0	1	0	1	0	1	44
Eagle township.....	58	54	3	0	0	0	1	0	1	54
Marion township.....	84	80	3	0	0	0	1	0	1	80
Moro township.....	25	24	0	0	0	0	1	0	1	24
Ouachita township.....	75	60	7	0	0	0	6	2	7	60
Palestine township.....	123	88	32	1	0	0	2	0	2	88
Pennington township.....	3,446	2,088	1,103	4	5	0	214	32	261	2,050
Warren city.....	2,462	1,204	1,041	4	5	0	183	25	225	1,171
River township.....	53	48	1	0	0	0	2	2	3	47
Sumpter township.....	60	36	23	0	0	0	0	1	0	36
Washington township.....	505	315	112	4	0	0	65	9	86	301
Hermitage town.....	272	107	98	4	0	0	55	8	71	98
Calhoun County.....	2,262	1,737	479	5	1	0	22	18	42	1,720
Township 1.....	226	168	53	0	0	0	2	3	2	167
Thornton city.....	168	115	49	0	0	0	2	2	2	114
Township 2.....	246	200	44	0	0	0	1	1	2	199
Township 3.....	261	250	8	1	0	0	2	0	3	249
Hampton city (part).....	111	104	5	0	0	0	2	0	2	104
Tinsman town.....	30	27	2	1	0	0	0	0	0	27
Township 4.....	255	149	103	0	0	0	0	3	2	148
Harrell town.....	119	60	58	0	0	0	0	1	0	60
Township 5.....	301	229	65	1	0	0	4	2	5	228
Township 6.....	242	209	27	2	0	0	2	2	8	203
Township 7.....	269	246	16	1	1	0	3	2	4	245
Township 8.....	279	204	66	0	0	0	7	2	13	200
Hampton city (part).....	279	204	66	0	0	0	7	2	13	200
Township 9.....	183	82	97	0	0	0	1	3	3	81
Hampton city (part).....	183	82	97	0	0	0	1	3	3	81

Table 13.

Occupied Housing Units (Households) by Race and Hispanic or Latino Origin of Householder: 2010—Con.

[For information on confidentiality protection, nonsampling error, and definitions, see Selected Appendixes at <www.census.gov/prod/cen2010/cph-1-a.pdf>]

State County County Subdivision Place	Total occupied housing units	Race of householder						Two or More Races	House- holder Hispanic or Latino (of any race)	House- holder White alone, not Hispanic or Latino
		One race								
		White	Black or African American	American Indian and Alaska Native	Asian	Native Hawaiian and Other Pacific Islander	Some Other Race			
Carroll County.....	11,393	10,585	29	91	46	10	406	226	842	10,211
Beaver township.....	916	885	0	8	5	0	3	15	11	877
Beaver town.....	38	37	0	0	0	0	0	1	0	37
Holiday Island CDP (part).....	654	632	0	7	5	0	2	8	9	625
Cabanel township.....	152	148	0	2	0	0	1	1	4	145
Carrollton township.....	268	261	0	3	0	0	0	4	6	255
Alpena town (part).....	1	1	0	0	0	0	0	0	0	1
Cedar township.....	1,802	1,702	4	24	6	0	15	51	30	1,690
Eureka Springs city (part).....	1,058	991	3	12	5	0	10	37	22	982
Holiday Island CDP (part).....	2	2	0	0	0	0	0	0	0	2
Coin township.....	242	232	0	0	1	0	6	3	15	226
Alpena town (part).....	26	26	0	0	0	0	0	0	0	26
Cross township.....	123	120	1	0	0	0	1	1	3	119
Dry Fork township.....	119	116	0	1	0	0	0	2	2	114
Franklin township.....	641	620	1	3	4	2	3	8	12	615
Holiday Island CDP (part).....	570	552	1	3	4	2	2	6	11	547
Hickory township.....	1,794	1,558	9	14	13	3	152	45	351	1,380
Green Forest city.....	983	819	7	6	7	2	113	29	259	690
Kings River township.....	277	269	2	3	0	0	0	3	8	262
Liberty township.....	65	60	0	2	0	0	2	1	3	59
Long Creek township.....	251	242	0	0	0	0	4	5	6	240
North Yocum township.....	150	145	2	0	0	0	0	3	1	145
Blue Eye town (part).....	11	11	0	0	0	0	0	0	0	11
Oak Grove town (part).....	49	47	0	0	0	0	0	2	1	47
Omega township.....	204	194	0	2	0	0	4	4	5	193
Osage township.....	172	165	0	2	0	0	1	4	5	163
Packard Springs township.....	359	345	2	3	2	0	0	7	1	344
Piney township.....	100	95	0	3	0	0	0	2	2	95
Polo township.....	477	451	0	0	0	0	15	11	19	448
Berryville city (part).....	2	2	0	0	0	0	0	0	0	2
Prairie township.....	2,825	2,531	8	19	14	5	199	49	356	2,397
Berryville city (part).....	1,961	1,713	6	14	11	5	177	35	320	1,590
South Yocum township.....	243	239	0	2	0	0	0	2	1	238
Blue Eye town (part).....	3	2	0	0	0	0	0	1	0	2
Oak Grove town (part).....	104	103	0	1	0	0	0	0	1	102
Winona township.....	213	207	0	0	1	0	0	5	1	206
Eureka Springs city (part).....	11	10	0	0	0	0	0	1	0	10
Chicot County.....	4,579	2,064	2,353	10	23	1	104	24	148	2,035
Bowie township.....	1,089	323	733	2	9	0	12	10	19	322
Dermott city.....	939	212	707	2	8	0	1	9	8	211
Carlton township.....	2,084	1,297	698	4	13	0	62	10	92	1,274
Lake Village city.....	1,055	448	575	0	9	0	14	9	28	440
Planters township.....	1,406	444	922	4	1	1	30	4	37	439
Eudora city.....	909	100	799	3	1	0	4	2	7	99
Clark County.....	8,783	6,370	2,145	31	37	1	111	88	206	6,297
Caddo township.....	8,783	6,370	2,145	31	37	1	111	88	206	6,297
Amity city.....	301	293	1	1	0	0	5	1	6	291
Arkadelphia city.....	3,735	2,381	1,242	15	31	0	25	41	69	2,348
Caddo Valley town.....	261	219	33	3	0	0	2	4	5	217
Gum Springs town.....	55	24	29	0	0	0	1	1	1	24
Gurdon city.....	875	467	347	1	1	1	50	8	69	450
Okolona town.....	65	49	15	0	0	0	1	0	1	49
Whelen Springs town.....	32	29	3	0	0	0	0	0	0	29
Clay County.....	6,845	6,716	10	20	6	1	23	69	62	6,686
Bennett-Lemmons township.....	280	271	0	2	0	1	1	5	3	269
McDougal town.....	77	73	0	0	0	1	1	2	1	73
Bradshaw-Haywood township.....	270	264	1	2	0	0	0	3	1	263
Greenway city.....	89	87	0	0	0	0	0	2	1	86
Brown-Carpenter township.....	175	174	0	0	0	0	0	1	0	174
Success town.....	64	63	0	0	0	0	0	1	0	63
Cache-Wilson township.....	187	183	0	0	0	0	1	3	2	183
Knobel city.....	105	103	0	0	0	0	0	2	1	103
Chalk Bluff-Liddell township.....	246	240	0	2	0	0	0	4	2	239
St. Francis city.....	105	101	0	1	0	0	0	3	2	100
Clark township.....	88	85	0	0	0	0	0	3	2	84
Peach Orchard city.....	61	60	0	0	0	0	0	1	1	60
Cleveland-North Kilgore township.....	1,131	1,105	1	6	3	0	4	12	7	1,103
Corning city (part).....	836	820	1	2	2	0	4	7	7	818
East Oak Bluff-Blue Cane township.....	644	627	2	1	1	0	3	10	10	622
Rector city (part).....	435	425	1	0	1	0	2	6	8	420
Gleghorn-South Kilgore township.....	745	733	3	1	0	0	4	4	6	731
Corning city (part).....	615	604	3	1	0	0	4	3	6	602
Johnson township.....	86	84	1	0	0	0	0	1	1	83
Knob township.....	102	98	0	1	0	0	0	3	0	98
Nelson township.....	93	93	0	0	0	0	0	0	1	92
Datto town.....	40	40	0	0	0	0	0	0	1	39

Table 13.

Occupied Housing Units (Households) by Race and Hispanic or Latino Origin of Householder: 2010—Con.

[For information on confidentiality protection, nonsampling error, and definitions, see Selected Appendixes at <www.census.gov/prod/cen2010/cph-1-a.pdf>]

State County County Subdivision Place	Total occupied housing units	Race of householder							Two or More Races	House- holder Hispanic or Latino (of any race)	House- holder White alone, not Hispanic or Latino
		One race									
		White	Black or African American	American Indian and Alaska Native	Asian	Native Hawaiian and Other Pacific Islander	Some Other Race				
Clay County—Con.											
North St. Francis township.....	1,181	1,165	2	1	0	0	3	10	11	1,160	
Piggott city (part).....	1,057	1,043	1	1	0	0	3	9	11	1,038	
Payne-Swain township.....	147	145	0	0	0	0	0	2	1	144	
Nimmons town.....	37	36	0	0	0	0	0	1	0	36	
Pollard township.....	215	214	0	0	0	0	0	1	2	212	
Pollard city.....	86	85	0	0	0	0	0	1	1	84	
South St. Francis township.....	722	714	0	1	1	0	1	5	7	708	
Piggott city (part).....	638	631	0	1	1	0	1	4	7	625	
West Oak Bluff township.....	533	521	0	3	1	0	6	2	6	521	
Rector city (part).....	416	406	0	3	0	0	5	2	5	406	
Cleburne County.....											
California township.....	11,078	10,793	21	61	15	4	58	126	130	10,737	
Center Post township.....	139	134	0	1	0	0	1	3	1	134	
Clayton township.....	237	224	1	2	1	1	2	6	5	223	
East Peter Creek township.....	402	389	2	3	0	1	1	6	2	388	
Francis township.....	296	293	0	0	0	0	0	3	2	292	
Giles township.....	390	385	0	2	1	0	1	1	4	382	
Greers Ferry city.....	684	666	2	6	0	0	6	4	11	661	
Grassey township.....	416	409	0	1	0	0	5	1	11	404	
Healing Springs township.....	478	470	0	3	0	0	0	5	2	468	
Heber township.....	98	98	0	0	0	0	0	0	1	97	
Heber Springs city (part).....	402	396	0	2	0	0	1	3	4	393	
Heber Springs city (part).....	4,100	3,974	8	23	8	1	35	51	72	3,945	
McJester township.....	2,979	2,876	7	20	5	1	29	41	61	2,851	
Morgan township.....	202	199	1	1	1	0	0	0	2	198	
Fairfield Bay city (part).....	271	268	1	0	0	0	0	2	2	266	
Mountain township.....	97	95	1	0	0	0	0	1	0	95	
North Cadron township.....	263	254	0	4	0	0	0	5	3	252	
Quitman city (part).....	291	288	0	0	0	0	1	2	1	288	
Pickens township.....	108	107	0	0	0	0	1	0	1	107	
Pine township.....	236	227	0	5	1	0	0	3	2	225	
Piney township.....	114	110	0	0	0	0	1	3	1	110	
Poff township.....	492	476	1	3	0	0	5	7	7	475	
Saline township.....	49	48	0	0	0	0	1	0	0	48	
Higden town.....	298	288	1	1	0	0	1	7	3	287	
South Cadron township.....	58	57	0	0	0	0	0	1	0	57	
Quitman city (part).....	400	394	0	1	1	0	1	3	2	393	
Sugar Camp township.....	207	205	0	1	0	0	0	1	0	205	
Sugar Loaf township.....	180	179	0	1	0	0	0	0	0	179	
Valley township.....	255	247	1	0	0	0	0	7	2	246	
Heber Springs city (part).....	289	283	1	1	1	0	1	2	1	283	
West Peter Creek township.....	88	84	0	1	1	0	0	2	0	84	
Tumbling Shoals CDP.....	466	458	2	2	1	1	0	2	1	458	
Wilburn township.....	438	430	2	2	1	0	0	2	1	430	
Wilburn township.....	144	143	0	0	0	0	0	1	0	143	
Cleveland County.....											
Bowman township.....	3,416	2,984	388	9	2	0	15	18	34	2,968	
Harper township.....	202	172	27	0	1	0	0	2	2	171	
Hudgin township.....	210	203	2	1	0	0	3	1	4	202	
Hurricane township.....	132	130	1	0	0	0	0	1	0	130	
Kingsland township.....	231	227	2	0	0	0	2	0	4	225	
Kingsland city.....	66	65	0	0	0	0	1	0	1	65	
Lee township.....	424	355	64	0	1	0	0	4	2	354	
Miller township.....	189	125	61	0	1	0	0	2	2	124	
Miller township.....	177	162	10	3	0	0	0	2	0	162	
Woodlawn CDP.....	256	253	0	0	0	0	3	0	5	251	
Niven township.....	75	74	0	0	0	0	1	0	2	73	
Rison city (part).....	143	126	16	1	0	0	0	0	1	125	
Redland township.....	5	5	0	0	0	0	0	0	0	5	
New Edinburg CDP.....	245	175	66	1	0	0	3	0	3	175	
Rison township.....	54	45	8	0	0	0	1	0	1	45	
Rison city (part).....	568	369	185	3	0	0	4	7	7	367	
Rowell township.....	458	270	177	2	0	0	3	6	5	269	
Saline township.....	158	156	2	0	0	0	0	0	0	156	
Smith township.....	36	32	4	0	0	0	0	0	0	32	
Staves CDP.....	165	162	3	0	0	0	0	0	0	162	
Whiteville township.....	27	27	0	0	0	0	0	0	0	27	
White Oak township.....	122	122	0	0	0	0	0	0	1	121	
Whiteville township.....	52	52	0	0	0	0	0	0	1	51	
Whiteville township.....	347	340	6	0	0	0	0	1	5	335	
Columbia County.....											
Emerson township.....	9,759	6,053	3,478	25	55	1	79	68	154	6,008	
Emerson town.....	761	562	190	3	1	0	2	3	3	562	
McNeil township.....	132	88	44	0	0	0	0	0	0	88	
McNeil city.....	618	332	279	1	2	0	1	3	4	332	
Magnolia city (part).....	197	94	102	0	0	0	0	1	2	94	
Magnolia city (part).....	4	4	0	0	0	0	0	0	0	4	
Magnolia township.....	6,516	3,952	2,378	17	51	1	72	45	125	3,917	

Table 13.

Occupied Housing Units (Households) by Race and Hispanic or Latino Origin of Householder: 2010—Con.

[For information on confidentiality protection, nonsampling error, and definitions, see Selected Appendixes at <www.census.gov/prod/cen2010/cph-1-a.pdf>]

State County County Subdivision Place	Total occupied housing units	Race of householder							Two or More Races	House- holder Hispanic or Latino (of any race)	House- holder White alone, not Hispanic or Latino
		One race									
		White	Black or African American	American Indian and Alaska Native	Asian	Native Hawaiian and Other Pacific Islander	Some Other Race				
Columbia County—Con.											
Magnolia township—Con.											
Magnolia city (part).....	4,538	2,598	1,800	13	49	1	39	38	77	2,577	
Taylor township.....	610	512	89	1	1	0	1	6	11	504	
Taylor city.....	220	211	5	1	0	0	0	3	3	208	
Village township.....	299	230	64	1	0	0	2	2	4	230	
Waldo township.....	955	465	478	2	0	0	1	9	7	463	
Waldo city.....	546	188	352	1	0	0	1	4	3	187	
Conway County.....											
Austin township.....	130	125	1	0	0	0	1	3	3	123	
Bentley township.....	499	488	3	2	0	0	2	4	8	482	
Oppelo city.....	282	275	2	1	0	0	2	2	6	271	
Bird township.....	338	317	10	2	4	0	2	3	5	314	
Catholic Point township.....	172	156	12	2	0	0	0	2	1	155	
Cedar Falls township.....	140	135	0	0	0	0	1	4	2	134	
Gregory township.....	151	143	3	2	1	0	1	1	1	142	
Griffin township.....	274	264	1	1	0	0	0	8	2	262	
Higgins township.....	34	33	0	0	0	0	1	0	1	33	
Howard township.....	809	510	268	8	1	0	6	16	21	499	
Menifee town.....	115	10	100	0	0	0	3	2	4	9	
Plumerville city.....	340	243	82	3	0	0	3	9	8	240	
Lick Mountain township.....	322	294	16	4	0	0	1	7	6	290	
Center Ridge CDP.....	150	137	5	4	0	0	1	3	4	135	
McLaren township.....	87	83	1	3	0	0	0	0	0	83	
Martin township.....	60	58	1	0	0	0	1	0	0	58	
Nichols township.....	264	212	41	2	0	0	0	9	1	211	
Old Hickory township.....	83	77	2	3	0	0	0	1	0	77	
Petit Jean township.....	37	37	0	0	0	0	0	0	0	37	
St. Vincent township.....	246	243	1	0	0	0	1	1	2	242	
Steele township.....	174	157	11	0	0	0	3	3	3	157	
Union township.....	312	248	55	2	0	0	2	5	4	245	
Washington township.....	726	682	35	4	1	0	2	2	7	677	
Welborn township.....	3,585	2,943	509	19	18	0	47	49	102	2,896	
Morrilton city.....	2,759	2,225	423	17	15	0	42	37	93	2,181	
White Eagle township.....	20	20	0	0	0	0	0	0	0	20	
Craighead County.....											
Big Creek township.....	1,960	1,907	16	9	5	0	7	16	26	1,890	
Bono city.....	811	789	7	2	2	0	3	8	13	780	
Black Oak township.....	932	914	0	2	1	0	10	5	21	904	
Black Oak town.....	102	101	0	0	0	0	1	0	1	101	
Caraway city.....	521	513	0	2	0	0	5	1	14	505	
Brookland township.....	1,197	1,176	1	5	0	0	1	14	12	1,166	
Brookland city.....	603	585	1	5	0	0	1	11	8	579	
Buffalo township.....	808	777	0	4	0	0	19	8	28	768	
Monette city.....	633	612	0	3	0	0	12	6	19	605	
Gilkerson township.....	1,975	1,897	23	6	26	0	11	12	33	1,879	
Jonesboro city (part).....	1,681	1,611	21	4	25	0	10	10	29	1,596	
Greenfield township.....	981	937	22	4	3	1	7	7	14	931	
Jonesboro city (part).....	241	220	15	2	0	1	3	0	5	219	
Herndon township.....	483	473	4	3	0	0	2	1	3	472	
Jonesboro township.....	21,186	17,081	3,149	80	288	5	334	249	631	16,838	
Jonesboro city (part).....	19,978	15,907	3,139	74	286	5	328	239	612	15,677	
Lake City township.....	869	851	3	3	0	0	4	8	10	845	
Lake City city (part).....	786	770	2	3	0	0	3	8	7	766	
Lester township.....	181	172	2	0	0	0	4	3	5	171	
Lake City city (part).....	2	2	0	0	0	0	0	0	0	2	
Little Texas township.....	79	75	1	0	0	0	3	0	4	74	
Cash town (part).....	16	16	0	0	0	0	0	0	0	16	
Maumelle township.....	894	861	19	2	1	0	3	8	12	853	
Bay city.....	726	697	18	2	0	0	2	7	9	691	
Jonesboro city (part).....	36	36	0	0	0	0	0	0	0	36	
Nettleton township.....	4,306	3,100	914	16	56	1	172	47	253	3,036	
Jonesboro city (part).....	4,175	2,973	913	16	56	1	169	47	246	2,913	
Powell township.....	1,072	1,049	4	6	2	0	6	5	6	1,049	
Prairie township.....	38	36	0	1	0	0	1	0	1	36	
Promised Land township.....	75	75	0	0	0	0	0	0	0	75	
Egypt town.....	42	42	0	0	0	0	0	0	0	42	
Taylor township.....	97	92	0	2	0	0	3	0	4	91	
Texas township.....	158	152	0	0	0	0	3	3	5	150	
Cash town (part).....	118	113	0	0	0	0	3	2	3	113	
Crawford County.....											
Alma township.....	2,677	2,513	47	38	5	1	28	45	67	2,480	
Alma city (part).....	1,975	1,836	40	32	3	1	27	36	63	1,806	
Bidville township.....	22	22	0	0	0	0	0	0	0	22	
Cedar Creek township.....	238	226	0	6	0	0	1	5	3	224	
Cedarville township.....	702	663	1	22	1	0	1	14	1	663	

Table 13.

Occupied Housing Units (Households) by Race and Hispanic or Latino Origin of Householder: 2010—Con.

[For information on confidentiality protection, nonsampling error, and definitions, see Selected Appendixes at <www.census.gov/prod/cen2010/cph-1-a.pdf>]

State County County Subdivision Place	Total occupied housing units	Race of householder							House- holder Hispanic or Latino (of any race)	House- holder White alone, not Hispanic or Latino
		One race						Two or More Races		
		White	Black or African American	American Indian and Alaska Native	Asian	Native Hawaiian and Other Pacific Islander	Some Other Race			
Crawford County—Con.										
Cedarville township—Con.										
Cedarville city.....	495	469	1	13	1	0	1	10	1	469
Chester township.....	339	328	0	4	2	0	0	5	0	328
Chester town.....	55	52	0	0	1	0	0	2	0	52
Mountainburg city (part).....	20	20	0	0	0	0	0	0	0	20
Cove City township.....	89	77	0	7	1	0	1	3	1	77
Dean Springs township.....	957	929	1	11	0	1	3	12	12	921
Alma city (part).....	1	0	0	0	0	0	0	1	0	0
Dora township.....	457	412	6	12	7	0	10	10	27	397
Van Buren city (part).....	362	325	6	10	7	0	10	4	24	312
Dyer township.....	734	696	5	11	1	0	12	9	24	686
Alma city (part).....	68	63	0	3	0	0	0	2	1	63
Dyer city.....	317	305	2	5	0	0	2	3	5	303
Jasper township.....	945	902	3	18	3	0	7	12	10	898
Kibler township.....	462	429	7	7	6	0	5	8	11	423
Kibler city (part).....	195	181	1	2	6	0	2	3	4	179
Lancaster township.....	442	431	3	4	1	0	1	2	2	430
Lees Creek township.....	242	227	0	10	0	0	0	5	2	225
Locke township.....	120	116	0	1	0	0	1	2	1	116
Mountainburg township.....	807	775	1	19	1	0	0	11	2	775
Mountainburg city (part).....	250	242	0	5	1	0	0	2	0	242
Mulberry township.....	788	758	1	11	2	0	1	15	9	750
Mulberry city (part).....	557	540	1	10	0	0	1	5	9	532
Oliver Springs township.....	667	643	0	13	0	0	0	11	5	638
Porter township.....	130	125	0	2	0	0	0	3	0	125
Rudy township.....	514	492	1	6	0	3	1	11	1	492
Alma city (part).....	17	17	0	0	0	0	0	0	0	17
Rudy town.....	23	22	0	0	0	0	1	0	1	22
Uniontown township.....	361	333	0	11	1	0	2	14	3	332
Upper township.....	57	55	0	1	0	0	0	1	1	54
Van Buren township.....	11,012	9,723	171	216	218	3	442	239	737	9,479
Kibler city (part).....	180	173	0	3	0	0	1	3	1	173
Van Buren city (part).....	8,086	6,987	161	170	201	2	386	179	638	6,781
Vine Prairie township.....	199	195	0	2	1	0	0	1	0	195
Mulberry city (part).....	114	112	0	1	0	0	0	1	0	112
Whitley township.....	457	435	0	8	1	0	1	12	2	434
Winfrey township.....	29	29	0	0	0	0	0	0	0	29
Crittenden County.....	19,026	9,519	9,115	41	102	4	115	130	288	9,392
Black Oak township.....	161	141	17	1	0	0	2	0	5	138
Bob Ward township.....	369	164	197	0	1	0	3	4	4	164
Anthonyville town.....	63	6	56	0	0	0	0	1	0	6
Edmondson town (part).....	150	47	97	0	1	0	2	3	3	47
Jennette town (part).....	0	0	0	0	0	0	0	0	0	0
Fogleman township.....	394	114	276	0	0	0	3	1	7	111
Gilmore city.....	64	15	48	0	0	0	1	0	1	15
Turrell city.....	242	45	196	0	0	0	0	1	1	44
Jackson township.....	535	316	203	0	0	0	9	7	16	314
Crawfordsville town.....	194	129	61	0	0	0	2	2	3	129
Jennette town (part).....	0	0	0	0	0	0	0	0	0	0
Marion city (part).....	0	0	0	0	0	0	0	0	0	0
West Memphis city (part).....	4	4	0	0	0	0	0	0	0	4
Jasper township.....	5,423	3,725	1,526	15	62	1	44	50	98	3,686
Clarkedale city (part).....	12	11	0	0	0	0	0	1	0	11
Marion city (part).....	4,530	3,139	1,252	15	59	1	26	38	70	3,109
Sunset town.....	73	4	67	0	0	0	1	1	1	4
West Memphis city (part).....	0	0	0	0	0	0	0	0	0	0
Lucas township.....	312	289	16	3	0	0	1	3	2	287
Horseshoe Lake town.....	146	139	3	2	0	0	1	1	1	138
Mississippi township.....	9,906	3,951	5,796	20	37	3	44	55	120	3,895
Marion city (part).....	0	0	0	0	0	0	0	0	0	0
West Memphis city (part).....	9,817	3,902	5,757	20	37	3	43	55	119	3,846
Mound City township.....	170	118	50	0	0	0	2	0	3	117
Clarkedale city (part).....	20	19	1	0	0	0	0	0	0	19
Marion city (part).....	50	32	18	0	0	0	0	0	0	32
West Memphis city (part).....	10	7	3	0	0	0	0	0	0	7
Proctor township.....	362	218	138	0	0	0	1	5	13	208
Edmondson town (part).....	0	0	0	0	0	0	0	0	0	0
West Memphis city (part).....	4	2	2	0	0	0	0	0	0	2
Tyronza township.....	1,118	309	799	2	2	0	2	4	12	302
Earle city.....	859	181	671	0	2	0	1	4	9	176
Jennette town (part).....	51	3	48	0	0	0	0	0	0	3
Wappanocca township.....	276	174	97	0	0	0	4	1	8	170
Clarkedale city (part).....	94	75	15	0	0	0	3	1	4	74
Jericho town.....	47	2	44	0	0	0	1	0	1	2

Table 13.

Occupied Housing Units (Households) by Race and Hispanic or Latino Origin of Householder: 2010—Con.

[For information on confidentiality protection, nonsampling error, and definitions, see Selected Appendixes at <www.census.gov/prod/cen2010/cph-1-a.pdf>]

State County County Subdivision Place	Total occupied housing units	Race of householder							Two or More Races	House- holder Hispanic or Latino (of any race)	House- holder White alone, not Hispanic or Latino
		One race									
		White	Black or African American	American Indian and Alaska Native	Asian	Native Hawaiian and Other Pacific Islander	Some Other Race				
Cross County.....	7,002	5,418	1,471	23	24	1	21	44	65	5,382	
Bedford township.....	202	194	6	0	0	0	0	2	1	193	
Wynne city (part).....	12	11	1	0	0	0	0	0	0	11	
Brushy Lake township.....	135	134	1	0	0	0	0	0	0	134	
Coldwater township.....	148	139	7	0	0	0	1	1	1	139	
Ellis township.....	194	191	2	0	0	0	0	1	1	190	
Fair Oaks township.....	70	69	0	1	0	0	0	0	0	69	
Hickory Ridge township.....	221	217	0	0	0	0	1	3	1	217	
Hickory Ridge city.....	125	121	0	0	0	0	1	3	1	121	
Mitchell township.....	441	397	27	4	3	1	2	7	6	394	
Cherry Valley city.....	247	217	17	2	3	1	2	5	5	215	
Searcy township.....	520	464	51	2	0	0	1	2	2	464	
Smith township.....	716	678	32	1	1	0	0	4	6	674	
Twist township.....	8	7	1	0	0	0	0	0	0	7	
Tyrone township.....	553	225	319	5	0	0	3	1	6	223	
Parkin city.....	453	153	292	4	0	0	3	1	4	152	
Wynne township.....	3,794	2,703	1,025	10	20	0	13	23	41	2,678	
Wynne city (part).....	3,279	2,248	971	8	20	0	13	19	36	2,228	
Dallas County.....	3,280	1,896	1,323	13	4	1	23	20	35	1,889	
Bunn township.....	7	6	1	0	0	0	0	0	0	6	
Chester township.....	187	51	131	1	0	0	2	2	4	50	
Carthage city.....	144	25	115	1	0	0	1	2	2	25	
Dry Run township.....	101	38	62	1	0	0	0	0	0	38	
Fordyce city (part).....	60	9	51	0	0	0	0	0	0	9	
Fordyce township.....	1,802	924	840	7	4	1	15	11	25	918	
Fordyce city (part).....	1,568	745	787	7	4	1	13	11	22	740	
Holly Springs township.....	129	122	6	0	0	0	0	1	0	122	
Jackson township.....	85	75	10	0	0	0	0	0	0	75	
Liberty township.....	16	14	2	0	0	0	0	0	0	14	
Manchester township.....	179	101	74	2	0	0	1	1	1	101	
Nix township.....	50	31	17	1	0	0	0	1	0	31	
Owen township.....	415	289	118	1	0	0	5	2	5	289	
Sparkman city.....	202	115	81	0	0	0	4	2	4	115	
Princeton township.....	59	31	27	0	0	0	0	1	0	31	
Smith township.....	74	51	23	0	0	0	0	0	0	51	
Southall township.....	134	124	9	0	0	0	0	1	0	124	
Willow township.....	42	39	3	0	0	0	0	0	0	39	
Desha County.....	5,321	2,657	2,507	15	13	1	96	32	156	2,613	
Bowie township.....	1,725	891	795	9	6	0	14	10	29	880	
McGehee city (part).....	1,679	862	779	8	6	0	14	10	29	851	
Clayton township.....	254	106	144	1	0	0	1	2	3	104	
McGehee city (part).....	0	0	0	0	0	0	0	0	0	0	
Reed town.....	59	2	54	0	0	0	1	2	2	1	
Tillar city (part).....	11	10	0	1	0	0	0	0	0	10	
Franklin township.....	189	99	87	1	0	0	0	2	1	98	
Arkansas City city.....	163	81	81	1	0	0	0	0	1	80	
Halley township.....	143	124	15	1	1	0	1	1	2	123	
McGehee city (part).....	43	41	1	0	0	0	0	1	0	41	
Jefferson township.....	100	82	15	0	0	0	3	0	6	79	
Mississippi township.....	34	26	8	0	0	0	0	0	0	26	
Randolph township.....	2,117	729	1,324	2	6	0	45	11	78	708	
Dumas city (part).....	1,893	685	1,151	1	6	0	40	10	69	665	
Mitchellville city.....	153	3	148	0	0	0	1	1	4	3	
Red Fork township.....	335	258	64	1	0	1	8	3	10	256	
Watson city.....	88	62	25	0	0	0	0	1	0	62	
Richland township.....	133	118	9	0	0	0	4	2	4	118	
Silver Lake township.....	188	155	20	0	0	0	13	0	15	153	
Walnut Lake township.....	103	69	26	0	0	0	7	1	8	68	
Dumas city (part).....	0	0	0	0	0	0	0	0	0	0	
Drew County.....	7,360	5,200	1,994	17	33	2	72	42	118	5,161	
Bartholomew township.....	75	45	22	1	1	0	6	0	6	45	
Jerome town.....	14	10	0	0	0	0	4	0	4	10	
Bearhouse township.....	15	15	0	0	0	0	0	0	2	13	
Clear Creek township.....	232	203	23	1	1	0	2	2	2	203	
Collins township.....	97	94	2	0	0	0	0	1	0	94	
Cominto township.....	155	148	4	1	0	0	2	0	2	148	
Crook township.....	121	100	18	0	2	0	1	0	1	100	
Franklin township.....	260	175	79	1	0	0	4	1	5	174	
Tillar city (part).....	83	71	9	1	0	0	2	0	3	70	
Live Oak township.....	198	131	62	1	1	0	0	3	0	131	
Winchester town.....	63	21	40	1	0	0	0	1	0	21	
Marion township.....	4,992	3,411	1,477	10	28	2	38	26	68	3,387	
Monticello city.....	3,697	2,363	1,246	9	24	2	33	20	58	2,343	
Saline township.....	515	302	202	0	0	0	7	4	8	301	
Wilmar city.....	215	58	153	0	0	0	2	2	2	58	
Spring Hill township.....	347	295	40	2	0	0	6	4	12	290	

Table 13.

Occupied Housing Units (Households) by Race and Hispanic or Latino Origin of Householder: 2010—Con.

[For information on confidentiality protection, nonsampling error, and definitions, see Selected Appendixes at <www.census.gov/prod/cen2010/cph-1-a.pdf>]

State County County Subdivision Place	Total occupied housing units	Race of householder						Two or More Races	House- holder Hispanic or Latino (of any race)	House- holder White alone, not Hispanic or Latino
		One race								
		White	Black or African American	American Indian and Alaska Native	Asian	Native Hawaiian and Other Pacific Islander	Some Other Race			
Drew County—Con.										
Veasey township.....	353	281	65	0	0	0	6	1	12	275
Faulkner County.....	42,614	36,546	4,350	239	384	14	524	557	1,118	36,018
Benedict township.....	402	387	2	4	0	0	1	8	4	385
Conway city (part).....	3	3	0	0	0	0	0	0	0	3
Benton township.....	356	347	0	3	0	1	1	4	4	344
Quitman city (part).....	10	9	0	0	0	1	0	0	0	9
Bristol township.....	92	90	0	1	1	0	0	0	1	89
Cadron township.....	25,922	20,905	3,764	118	356	12	419	348	869	20,504
Conway city (part).....	22,060	17,497	3,425	96	345	9	377	311	785	17,130
Mayflower city (part).....	12	12	0	0	0	0	0	0	0	12
California township.....	768	748	2	5	0	0	3	10	4	746
Guy city (part).....	263	258	0	2	0	0	0	3	0	258
Twin Groves town (part).....	0	0	0	0	0	0	0	0	0	0
Clifton township.....	991	955	14	4	1	0	7	10	15	947
Wooster town.....	303	295	0	2	1	0	2	3	3	294
Cypress township.....	1,906	1,859	4	9	1	0	12	21	28	1,844
Vilonia city (part).....	875	855	2	3	1	0	5	9	17	844
Danley township.....	1,968	1,760	154	11	5	0	9	29	25	1,745
Mayflower city (part).....	895	829	41	3	3	0	5	14	13	822
Eagle township.....	1,065	1,043	5	5	2	0	1	9	13	1,034
Holland city (part).....	1	1	0	0	0	0	0	0	0	1
Vilonia city (part).....	74	72	1	0	0	0	0	1	1	71
East Fork township.....	825	795	4	8	0	0	9	9	18	788
Enola township.....	322	307	1	4	0	0	1	9	1	307
Enola town (part).....	114	110	1	2	0	0	0	1	0	110
Hardin township.....	2,468	2,376	19	17	10	1	18	27	47	2,349
Greenbrier city.....	1,731	1,663	15	10	10	0	13	20	38	1,639
Holland city (part).....	0	0	0	0	0	0	0	0	0	0
Harve township.....	388	366	4	4	1	0	5	8	9	364
Enola town (part).....	12	12	0	0	0	0	0	0	0	12
Holland city (part).....	219	209	1	3	0	0	1	5	4	208
Matthews township.....	231	224	2	1	0	0	1	3	2	223
Mountain township.....	138	125	1	3	0	0	4	5	4	125
Mount Vernon township.....	193	191	1	0	0	0	0	1	0	191
Mount Vernon town.....	58	57	0	0	0	0	0	1	0	57
Newton township.....	295	284	0	5	0	0	3	3	5	282
Palarm township.....	1,240	1,193	8	12	4	0	12	11	22	1,185
Vilonia city (part).....	302	294	1	3	1	0	2	1	4	292
Pine Mountain township.....	1,420	1,114	267	8	2	0	12	17	23	1,104
Conway city (part).....	336	324	10	1	0	0	0	1	2	323
Mayflower city (part).....	40	39	0	0	0	0	0	1	0	39
Union township.....	685	656	10	4	0	0	6	9	17	647
Twin Groves town (part).....	0	0	0	0	0	0	0	0	0	0
Walker township.....	424	327	80	10	0	0	0	7	4	324
Damascus town (part).....	53	52	0	1	0	0	0	0	1	51
Guy city (part).....	0	0	0	0	0	0	0	0	0	0
Twin Groves town (part).....	128	48	77	2	0	0	0	1	1	47
Wilson township.....	515	494	8	3	1	0	0	9	3	491
Franklin County.....	7,037	6,800	19	59	37	4	30	88	98	6,745
Alix township.....	184	175	0	3	0	0	3	3	5	173
Wiederkehr Village city (part).....	2	2	0	0	0	0	0	0	0	2
Barham township.....	82	77	0	3	1	0	0	1	0	77
Black Oak township.....	69	68	0	0	0	0	0	1	0	68
Boston township.....	67	62	1	1	1	0	0	2	0	62
Cobb township.....	0	0	0	0	0	0	0	0	0	0
Cravens township.....	92	87	0	0	2	0	1	2	2	86
Donald township.....	218	207	0	1	3	0	4	3	5	207
Branch city (part).....	127	122	0	0	1	0	3	1	4	122
Grover township.....	109	105	0	1	1	0	1	1	2	104
Hogan township.....	597	576	2	4	3	2	5	5	8	573
Altus city (part).....	273	265	0	2	2	1	1	2	3	263
Denning town.....	117	115	0	1	0	0	1	0	2	114
Wiederkehr Village city (part).....	4	4	0	0	0	0	0	0	0	4
Hurricane township.....	69	68	0	0	1	0	0	0	0	68
Ivy township.....	219	216	0	2	0	0	0	1	0	216
Limestone township.....	8	7	0	0	0	0	0	1	0	7
McIlroy township.....	23	23	0	0	0	0	0	0	1	22
Middle township.....	443	425	0	4	4	0	4	6	9	424
Mill Creek township.....	104	100	0	0	1	0	0	3	0	100
Miller township.....	47	42	2	1	2	0	0	0	0	42
Morgan township.....	8	7	0	0	0	0	1	0	1	7
Mountain township.....	119	114	0	3	1	0	0	1	1	113
Mulberry township.....	159	155	0	0	1	0	0	3	1	154
Prairie township.....	1,211	1,162	8	9	6	2	4	20	15	1,151
Branch city (part).....	20	20	0	0	0	0	0	0	0	20
Charleston city.....	954	920	6	8	2	2	3	13	11	912

Table 13.

Occupied Housing Units (Households) by Race and Hispanic or Latino Origin of Householder: 2010—Con.

[For information on confidentiality protection, nonsampling error, and definitions, see Selected Appendixes at <www.census.gov/prod/cen2010/cph-1-a.pdf>]

State County County Subdivision Place	Total occupied housing units	Race of householder						Two or More Races	House- holder Hispanic or Latino (of any race)	House- holder White alone, not Hispanic or Latino
		One race								
		White	Black or African American	American Indian and Alaska Native	Asian	Native Hawaiian and Other Pacific Islander	Some Other Race			
Franklin County—Con.										
Shores township.....	4	4	0	0	0	0	0	0	0	4
Six Mile township.....	49	48	0	0	0	0	1	0	2	47
Walker township.....	121	120	0	1	0	0	0	0	0	120
Wallace township.....	125	123	1	0	1	0	0	0	3	121
Watalula township.....	199	196	0	1	1	0	0	1	1	195
Weaver township.....	105	99	0	2	1	0	0	3	0	99
White Oak township.....	2,222	2,161	4	17	5	0	5	30	40	2,133
Altus city (part).....	46	45	0	0	0	0	0	1	1	44
Ozark city.....	1,476	1,430	4	11	4	0	4	23	33	1,407
Wiederkehr Village city (part).....	10	10	0	0	0	0	0	0	0	10
White Rock township.....	56	55	0	1	0	0	0	0	0	55
Wittich township.....	328	318	1	5	2	0	1	1	2	317
Fulton County.....	5,196	5,069	10	37	4	0	12	64	30	5,051
Afton township.....	291	284	2	3	0	0	0	2	0	284
Hardy city (part).....	19	18	1	0	0	0	0	0	0	18
Benton township.....	1,113	1,088	1	6	1	0	3	14	10	1,082
Salem city.....	712	693	1	3	1	0	3	11	8	689
Big Creek township.....	182	180	0	1	0	0	0	1	0	180
Cleveland township.....	201	193	0	2	0	0	2	4	2	192
Fulton township.....	426	418	1	1	0	0	1	5	1	418
Viola town.....	135	131	1	0	0	0	0	3	0	131
Mammoth Spring township.....	902	879	2	6	1	0	1	13	5	876
Mammoth Spring city.....	460	444	1	4	1	0	1	9	3	442
Mount Calm township.....	74	72	0	1	0	0	0	1	0	72
Myatt township.....	85	82	0	2	0	0	0	1	0	82
Pleasant Ridge township.....	802	779	1	3	2	0	2	15	8	773
Ash Flat city (part).....	10	10	0	0	0	0	0	0	0	10
Cherokee Village city (part).....	371	364	1	1	0	0	1	4	4	361
South Fork township.....	202	195	3	1	0	0	0	3	0	195
Strawberry township.....	316	311	0	3	0	0	1	1	2	310
Horseshoe Bend city (part).....	5	5	0	0	0	0	0	0	0	5
Union township.....	124	122	0	1	0	0	1	0	0	122
Vidette township.....	191	189	0	2	0	0	0	0	1	188
Washington township.....	161	157	0	2	0	0	0	2	0	157
Wilson township.....	126	120	0	3	0	0	1	2	1	120
Garland County.....	40,994	36,435	2,960	255	217	12	523	592	1,275	35,781
Hale township.....	7,291	7,026	120	29	21	0	33	62	100	6,959
Hot Springs Village CDP (part).....	3,329	3,240	39	5	7	0	13	25	47	3,206
Mountain Pine city.....	315	238	66	4	1	0	2	4	4	236
Rockwell CDP (part).....	22	22	0	0	0	0	0	0	0	22
Hot Springs township.....	18,371	14,938	2,522	121	125	5	353	307	825	14,531
Hot Springs city (part).....	15,498	12,346	2,353	103	104	5	318	269	735	11,990
Lake Hamilton CDP (part).....	56	54	0	0	2	0	0	0	0	54
Piney CDP (part).....	29	28	0	0	0	0	1	0	2	27
Lake Hamilton township.....	8,398	7,947	184	45	44	5	64	109	170	7,858
Hot Springs city (part).....	60	56	0	1	1	0	1	1	2	55
Lake Hamilton CDP (part).....	965	894	42	3	7	0	9	10	22	882
Rockwell CDP (part).....	1,562	1,461	48	5	7	1	12	28	35	1,444
Whittington township.....	6,934	6,524	134	60	27	2	73	114	180	6,433
Fountain Lake town.....	200	192	3	1	1	0	0	3	0	192
Hot Springs city (part).....	17	15	2	0	0	0	0	0	0	15
Hot Springs Village CDP (part).....	141	136	2	1	1	0	0	1	1	135
Lonsdale town.....	37	37	0	0	0	0	0	0	0	37
Piney CDP (part).....	1,876	1,717	71	9	11	0	34	34	87	1,670
Grant County.....	6,933	6,655	138	27	6	2	53	52	97	6,620
Calvert township.....	515	502	1	6	0	0	0	6	1	501
Sheridan city (part).....	1	1	0	0	0	0	0	0	0	1
Darysaw township.....	317	248	66	1	0	0	1	1	1	248
Davis township.....	145	144	0	0	0	0	0	1	1	143
Dekalb township.....	295	290	0	1	0	0	3	1	8	285
Tull town.....	172	168	0	1	0	0	2	1	7	163
Fenter township.....	339	333	0	2	0	0	3	1	4	332
Poyen town.....	107	104	0	1	0	0	2	0	3	103
Franklin township.....	121	120	0	0	0	0	0	1	1	119
Madison township.....	269	263	2	0	0	1	1	2	1	263
Merry Green township.....	2,841	2,771	14	9	5	1	16	25	36	2,758
Sheridan city (part).....	1,813	1,760	14	7	4	1	14	13	29	1,750
River township.....	481	430	48	1	0	0	1	1	3	428
Prattville town.....	113	112	1	0	0	0	0	0	0	112
Simpson township.....	771	756	1	4	1	0	3	6	9	750
Tennessee township.....	289	254	4	2	0	0	25	4	32	249
Leola town.....	179	147	2	2	0	0	24	4	31	142
Washington township.....	550	544	2	1	0	0	0	3	0	544

Table 13.

Occupied Housing Units (Households) by Race and Hispanic or Latino Origin of Householder: 2010—Con.

[For information on confidentiality protection, nonsampling error, and definitions, see Selected Appendixes at <www.census.gov/prod/cen2010/cph-1-a.pdf>]

State County County Subdivision Place	Total occupied housing units	Race of householder						Two or More Races	House- holder Hispanic or Latino (of any race)	House- holder White alone, not Hispanic or Latino
		One race								
		White	Black or African American	American Indian and Alaska Native	Asian	Native Hawaiian and Other Pacific Islander	Some Other Race			
Greene County.....	16,425	15,997	60	91	24	1	99	153	211	15,898
Blue Cane township.....	25	24	0	0	0	0	0	1	0	24
Breckenridge township.....	507	496	0	7	0	0	0	4	1	495
Lafe town.....	160	159	0	0	0	0	0	1	0	159
Bryan township.....	85	83	0	0	0	0	0	2	0	83
Cache township.....	450	444	0	4	0	0	0	2	2	442
Clark township.....	7,799	7,525	46	46	14	1	79	88	145	7,469
Paragould city (part).....	7,578	7,307	46	45	14	1	79	86	144	7,252
Collier township.....	146	141	0	1	0	0	0	4	0	141
Paragould city (part).....	8	8	0	0	0	0	0	0	0	8
Crowley township.....	118	114	0	0	0	0	0	4	0	114
Evening Shade township.....	18	18	0	0	0	0	0	0	0	18
Friendship township.....	328	321	0	4	0	0	1	2	3	319
Hays township.....	53	52	0	1	0	0	0	0	0	52
Hopewell township.....	124	122	0	0	1	0	0	1	1	121
Hurricane township.....	664	654	0	1	0	0	3	6	7	650
Marmaduke city.....	444	436	0	1	0	0	2	5	6	432
Jones township.....	180	177	0	2	0	0	0	1	1	177
Delaplaine town.....	42	41	0	0	0	0	0	1	1	41
Lake township.....	91	90	0	0	0	0	1	0	1	90
Main Shore township.....	97	95	1	0	0	0	0	1	1	94
Poland township.....	545	538	0	3	1	0	1	2	2	537
Reynolds township.....	39	36	0	2	0	0	0	1	0	36
St. Francis township.....	739	731	0	2	1	0	0	5	6	726
Paragould city (part).....	335	331	0	1	1	0	0	2	4	328
Salem township.....	356	351	3	1	0	0	0	1	0	351
Shady Grove township.....	72	70	1	1	0	0	0	0	0	70
Spring Grove township.....	2,697	2,645	8	8	7	0	10	19	33	2,623
Paragould city (part).....	2,367	2,323	8	6	7	0	10	13	33	2,301
Sugar Creek township.....	280	277	0	2	0	0	0	1	1	276
Paragould city (part).....	0	0	0	0	0	0	0	0	0	0
Union township.....	969	951	1	5	0	0	4	8	7	948
Oak Grove Heights town.....	312	308	1	1	0	0	2	0	2	308
Walnut Corner township.....	43	42	0	1	0	0	0	0	0	42
Hempstead County.....	8,839	5,561	2,656	38	18	4	452	110	643	5,395
Bodcaw township.....	210	194	9	2	1	0	4	0	7	191
Patmos town.....	26	26	0	0	0	0	0	0	0	26
Bois d'Arc township.....	293	144	141	2	0	0	3	3	5	142
Fulton town.....	89	54	33	0	0	0	1	1	2	53
McNab town.....	29	10	18	0	0	0	0	1	0	10
De Roan township.....	5,097	2,757	1,854	19	10	3	384	70	545	2,619
Hope city.....	3,760	1,664	1,677	12	8	1	345	53	487	1,540
Perrytown town.....	120	95	23	0	0	0	1	1	2	94
Garland township.....	145	134	6	0	2	0	1	2	1	134
Mine Creek township.....	621	474	126	2	1	0	14	4	21	467
Ozan town (part).....	9	2	7	0	0	0	0	0	0	2
Noland township.....	187	152	30	2	0	0	0	3	3	150
Emmet city (part).....	17	15	1	0	0	0	0	1	1	14
Ozan township.....	577	333	219	4	1	0	13	7	16	330
Oakhaven town.....	23	23	0	0	0	0	0	0	0	23
Ozan town (part).....	31	13	17	0	0	0	1	0	1	13
Washington city.....	75	33	39	0	1	0	1	1	1	33
Redland township.....	279	229	33	2	0	0	10	5	11	228
McCaskill town.....	34	25	5	1	0	0	3	0	3	25
Saline township.....	334	202	120	2	3	1	2	4	4	201
Springhill township.....	572	552	10	3	0	0	2	5	4	550
Wallaceburg township.....	350	290	38	0	0	0	17	5	23	284
Blevins city.....	110	83	14	0	0	0	12	1	17	78
Water Creek township.....	174	100	70	0	0	0	2	2	3	99
Hot Spring County.....	12,664	11,124	1,227	52	18	1	83	159	221	11,009
Antioch township.....	181	179	0	0	0	0	0	2	1	178
Big Creek township.....	168	167	0	0	0	0	0	1	4	164
Bismarck township.....	952	919	4	3	1	0	12	13	26	907
Brown Springs township.....	71	69	2	0	0	0	0	0	2	67
Butterfield township.....	570	556	2	4	0	0	3	5	9	550
Malvern city (part).....	19	19	0	0	0	0	0	0	0	19
Rockport city (part).....	115	113	1	1	0	0	0	0	1	112
Clear Creek township.....	152	148	1	1	0	0	0	2	2	147
De Roche township.....	527	516	1	1	0	0	4	5	8	512
Dover township.....	235	233	2	0	0	0	0	0	3	230
Fenter township.....	4,980	3,635	1,194	17	10	0	50	74	118	3,580
Malvern city (part).....	3,726	2,560	1,035	15	9	0	46	61	109	2,510
Perla town.....	110	44	64	0	0	0	1	1	1	44
Rockport city (part).....	205	198	5	0	1	0	1	0	1	198
Gifford township.....	482	462	5	3	3	0	2	7	5	459
Harrison township.....	105	103	0	1	0	0	1	0	2	102
Henderson township.....	370	350	1	2	1	0	5	11	9	347

Table 13.

Occupied Housing Units (Households) by Race and Hispanic or Latino Origin of Householder: 2010—Con.

[For information on confidentiality protection, nonsampling error, and definitions, see Selected Appendixes at <www.census.gov/prod/cen2010/cph-1-a.pdf>]

State County County Subdivision Place	Total occupied housing units	Race of householder						Two or More Races	House- holder Hispanic or Latino (of any race)	House- holder White alone, not Hispanic or Latino
		One race								
		White	Black or African American	American Indian and Alaska Native	Asian	Native Hawaiian and Other Pacific Islander	Some Other Race			
Hot Spring County—Con.										
Lone Hill township.....	343	330	1	5	0	0	1	6	2	330
Midway town (part).....	25	23	0	0	0	0	1	1	1	23
Magnet township.....	1,005	989	5	3	0	1	1	6	11	980
Magnet Cove town.....	2	2	0	0	0	0	0	0	0	2
Midway township.....	380	372	1	0	0	0	1	6	3	370
Montgomery township.....	496	484	2	1	2	0	1	6	4	481
Ouachita township.....	279	268	2	5	0	0	1	3	3	267
Donaldson town.....	128	125	0	1	0	0	0	1	1	124
Prairie township.....	435	431	1	1	0	0	0	2	2	429
Friendship town.....	76	75	1	0	0	0	0	0	0	75
Midway town (part).....	128	128	0	0	0	0	0	0	0	128
Saline township.....	629	620	2	1	1	0	1	4	2	619
Valley township.....	304	293	1	4	0	0	0	6	5	290
Howard County.....	5,365	3,985	1,109	32	26	1	168	44	334	3,832
Blackland township.....	69	41	28	0	0	0	0	0	1	40
Blue Bayou township.....	41	35	1	1	0	0	2	2	2	35
Blue Ridge township.....	76	75	0	0	0	0	0	1	1	74
Brewer township.....	145	141	2	1	0	0	1	0	2	140
Buck Range township.....	92	44	43	0	0	0	5	0	7	42
Burg township.....	27	27	0	0	0	0	0	0	1	26
Center Point township.....	244	197	38	3	1	0	4	1	5	196
Clay township.....	63	61	0	1	0	1	0	0	0	61
County Line township.....	235	221	11	1	0	0	1	1	5	217
Dillard township.....	95	90	4	1	0	0	0	0	1	89
Duckett township.....	20	18	0	0	0	0	1	1	1	18
Franklin township.....	89	54	31	2	0	0	1	1	2	53
Holly Creek township.....	89	84	1	1	0	0	2	1	2	84
Madison township.....	609	588	1	6	0	0	7	7	12	584
Dierks city.....	440	422	1	6	0	0	7	4	10	420
Mineral Springs township.....	474	250	201	1	1	0	13	8	34	233
Mineral Springs city.....	448	226	200	0	1	0	13	8	34	209
Mountain township.....	143	123	11	3	0	0	4	2	5	122
Muddy Fork township.....	57	56	1	0	0	0	0	0	0	56
Nashville township.....	2,447	1,699	580	8	23	0	121	16	241	1,586
Nashville city.....	1,773	1,078	548	5	22	0	107	13	186	1,005
Saline township.....	36	32	2	2	0	0	0	0	2	30
Saratoga township.....	101	48	50	0	1	0	0	2	0	48
Tollette township.....	106	2	104	0	0	0	0	0	0	2
Tollette town.....	106	2	104	0	0	0	0	0	0	2
Umpire township.....	107	99	0	1	0	0	6	1	10	96
Independence County.....	14,391	13,538	277	67	73	11	286	139	489	13,367
Ashley township.....	571	543	13	2	5	0	4	4	12	537
Barren township.....	588	573	9	4	0	0	0	2	4	569
Cave City city (part).....	55	55	0	0	0	0	0	0	3	52
Big Bottom-Wycough-Logan township.....	778	757	6	2	0	0	4	9	7	754
Newark city.....	486	469	6	1	0	0	3	7	4	468
Black River-Marshell township.....	142	141	0	0	0	0	0	1	2	139
Cushman-Union township.....	569	550	1	2	1	1	6	8	10	548
Cushman city.....	188	179	0	1	1	1	2	4	3	178
Departee township.....	89	87	0	1	0	0	0	1	1	86
Dota township.....	396	390	0	2	3	0	0	1	0	390
Fairview township.....	595	586	0	1	1	0	1	6	3	584
Pleasant Plains town.....	130	127	0	0	1	0	0	2	0	127
Gainsboro township.....	431	418	5	3	0	0	3	2	6	415
Greenbrier township.....	722	702	5	4	0	0	3	8	6	699
Hill township.....	144	140	0	0	0	0	0	4	0	140
Huff township.....	260	252	1	0	0	0	3	4	4	251
Jefferson township.....	90	87	1	1	0	0	0	1	1	87
Liberty township.....	317	314	0	1	0	0	1	1	1	314
McHue township.....	1,460	1,385	11	9	11	0	35	9	50	1,374
Batesville city (part).....	0	0	0	0	0	0	0	0	0	0
Magness township.....	176	174	0	0	0	0	0	2	0	174
Magness town.....	75	74	0	0	0	0	0	1	0	74
Moorefield township.....	1,106	1,052	17	4	18	1	11	3	16	1,047
Batesville city (part).....	609	581	7	1	15	0	5	0	8	578
Moorefield town.....	63	61	1	0	0	0	1	0	1	61
Oil Trough township.....	287	284	0	0	0	0	0	3	3	281
Oil Trough town.....	97	96	0	0	0	0	0	1	0	96
Relief township.....	190	189	0	0	0	0	0	1	0	189
Rosie township.....	221	221	0	0	0	0	0	0	1	220
Ruddell township.....	3,996	3,468	202	23	33	8	209	53	343	3,356
Batesville city (part).....	3,391	2,929	167	18	28	8	202	39	322	2,829
Salado township.....	423	409	1	1	1	0	2	9	6	406
Washington township.....	395	383	1	5	0	0	4	2	10	377
White River township.....	445	433	4	2	0	1	0	5	3	430
Sulphur Rock town.....	193	187	2	2	0	0	0	2	2	185

Table 13.

Occupied Housing Units (Households) by Race and Hispanic or Latino Origin of Householder: 2010—Con.

[For information on confidentiality protection, nonsampling error, and definitions, see Selected Appendixes at <www.census.gov/prod/cen2010/cph-1-a.pdf>]

State County County Subdivision Place	Total occupied housing units	Race of householder							Two or More Races	House- holder Hispanic or Latino (of any race)	House- holder White alone, not Hispanic or Latino
		One race									
		White	Black or African American	American Indian and Alaska Native	Asian	Native Hawaiian and Other Pacific Islander	Some Other Race				
Izard County.....	5,731	5,593	6	40	11	0	17	64	50	5,564	
Athens township.....	76	72	0	4	0	0	0	0	0	72	
Baker township.....	90	90	0	0	0	0	0	0	1	89	
Horseshoe Bend city (part).....	8	8	0	0	0	0	0	0	0	8	
Oxford city (part).....	2	2	0	0	0	0	0	0	0	2	
Barren Fork township.....	224	220	2	0	0	0	0	2	0	220	
Mount Pleasant town (part).....	127	124	2	0	0	0	0	1	0	124	
Big Spring township.....	96	96	0	0	0	0	0	0	1	95	
Bryan township.....	186	181	0	2	0	0	0	3	0	181	
Claiborne township.....	67	66	0	0	1	0	0	0	0	66	
Calico Rock city (part).....	0	0	0	0	0	0	0	0	0	0	
Drytown township.....	123	122	1	0	0	0	0	0	0	122	
Mount Pleasant town (part).....	53	53	0	0	0	0	0	0	0	53	
Franklin township.....	184	181	0	2	0	0	0	1	0	181	
Franklin town (part).....	89	88	0	1	0	0	0	0	0	88	
Horseshoe Bend city (part).....	3	3	0	0	0	0	0	0	0	3	
Gid township.....	124	121	0	1	1	0	0	1	0	121	
Guion township.....	49	46	0	0	0	0	1	2	1	46	
Guion town.....	37	35	0	0	0	0	1	1	1	35	
Guthrie township.....	48	46	0	0	0	0	0	2	0	46	
Jefferson township.....	1,136	1,108	1	6	1	0	7	13	19	1,096	
Franklin town (part).....	0	0	0	0	0	0	0	0	0	0	
Horseshoe Bend city (part).....	1,054	1,031	1	3	1	0	7	11	19	1,019	
Lacrosse township.....	128	124	0	1	1	0	0	2	1	124	
Melbourne city (part).....	1	1	0	0	0	0	0	0	0	1	
Lafferty township.....	36	36	0	0	0	0	0	0	0	36	
Lunenburg township.....	70	68	1	0	0	0	0	1	0	68	
Mill Creek township.....	920	898	0	6	2	0	5	9	14	891	
Melbourne city (part).....	772	751	0	5	2	0	5	9	13	745	
Mount Olive township.....	34	34	0	0	0	0	0	0	0	34	
Newburg township.....	287	281	0	4	0	0	0	2	1	280	
Oxford city (part).....	4	4	0	0	0	0	0	0	0	4	
New Hope township.....	385	371	0	5	0	0	0	9	1	370	
Oxford city (part).....	267	259	0	5	0	0	0	3	0	259	
Pleasant Hill township.....	142	141	0	0	0	0	1	0	1	141	
Sage township.....	135	131	0	0	0	0	0	4	1	131	
Melbourne city (part).....	14	14	0	0	0	0	0	0	0	14	
Strawberry township.....	98	97	0	0	1	0	0	0	1	96	
Union township.....	833	808	0	8	4	0	3	10	8	803	
Calico Rock city (part).....	454	438	0	3	3	0	3	7	6	435	
Pineville town.....	97	95	0	0	1	0	0	1	1	94	
Violet Hill township.....	149	146	0	1	0	0	0	2	0	146	
White River township.....	111	109	1	0	0	0	0	1	0	109	
Jackson County.....	6,724	5,629	956	27	15	1	39	57	82	5,594	
Barren township.....	353	351	0	1	0	0	0	1	3	349	
Bateman township.....	23	23	0	0	0	0	0	0	0	23	
Newport city (part).....	0	0	0	0	0	0	0	0	0	0	
Bird township.....	884	812	59	3	0	0	2	8	4	811	
Tuckerman city (part).....	733	666	58	3	0	0	1	5	3	665	
Breckenridge township.....	187	166	9	1	0	0	10	1	16	160	
Tupelo town.....	71	64	0	0	0	0	6	1	8	62	
Weldon town.....	35	34	0	0	0	0	1	0	1	34	
Bryan township.....	34	32	1	1	0	0	0	0	1	31	
Cache township.....	104	100	4	0	0	0	0	0	1	99	
Cow Lake township.....	154	151	1	1	0	0	1	0	1	151	
Beedeville town.....	40	39	0	1	0	0	0	0	0	39	
Glaize township.....	374	360	4	4	0	0	1	5	3	358	
Glass township.....	455	444	4	0	0	0	1	6	1	444	
Swifton city.....	327	321	4	0	0	0	0	2	0	321	
Grubbs township.....	256	249	3	2	0	0	1	1	1	249	
Grubbs city.....	171	165	2	2	0	0	1	1	1	165	
Jefferson township.....	421	402	11	3	0	0	3	2	5	399	
Campbell Station city.....	95	91	3	1	0	0	0	0	0	91	
Diaz city (part).....	81	77	2	0	0	0	2	0	3	76	
Jacksonport town.....	90	86	2	1	0	0	0	1	0	86	
Tuckerman city (part).....	50	49	0	0	0	0	1	0	0	49	
Richwoods township.....	143	139	1	3	0	0	0	0	2	137	
Amagon town.....	44	43	0	1	0	0	0	0	2	41	
Union township.....	3,176	2,248	854	8	15	1	19	31	42	2,232	
Diaz city (part).....	412	260	142	2	0	0	5	3	6	259	
Newport city (part).....	2,541	1,819	665	5	13	1	10	28	31	1,805	
Village township.....	160	152	5	0	0	0	1	2	2	151	
Diaz city (part).....	0	0	0	0	0	0	0	0	0	0	
Newport city (part).....	86	80	4	0	0	0	1	1	2	79	
Jefferson County.....	28,873	13,182	15,027	94	182	4	138	246	303	13,064	
Barraque township.....	955	896	37	2	6	1	3	10	13	885	
Redfield city.....	525	483	29	0	5	0	3	5	8	477	

Table 13.

Occupied Housing Units (Households) by Race and Hispanic or Latino Origin of Householder: 2010—Con.

[For information on confidentiality protection, nonsampling error, and definitions, see Selected Appendixes at <www.census.gov/prod/cen2010/cph-1-a.pdf>]

State County County Subdivision Place	Total occupied housing units	Race of householder						Two or More Races	House- holder Hispanic or Latino (of any race)	House- holder White alone, not Hispanic or Latino
		One race								
		White	Black or African American	American Indian and Alaska Native	Asian	Native Hawaiian and Other Pacific Islander	Some Other Race			
Jefferson County—Con.										
Bogy township.....	30	14	14	0	0	0	2	0	3	13
Bolivar township.....	190	183	3	3	0	0	1	0	2	182
Dudley Lake township.....	165	54	102	7	0	0	2	0	4	52
Dunnington township.....	145	53	91	0	0	0	1	0	4	50
Wabbaseka town.....	108	32	76	0	0	0	0	0	2	30
Jefferson township.....	967	877	63	10	2	0	7	8	13	871
Melton township.....	250	152	92	2	0	0	0	4	3	149
Niven township.....	704	616	76	4	1	0	5	2	9	612
Old River township.....	32	28	3	0	0	0	0	1	1	28
Pastoria township.....	87	42	45	0	0	0	0	0	0	42
Plum Bayou township.....	584	192	381	2	2	0	7	0	10	189
Altheimer city.....	361	44	314	0	2	0	1	0	2	43
Sherrill town.....	37	19	18	0	0	0	0	0	1	18
Richland township.....	171	55	109	0	0	0	5	2	7	53
Roberts township.....	149	107	40	0	0	0	0	2	4	104
Humphrey city (part).....	131	92	37	0	0	0	0	2	2	91
Spring township.....	1,110	997	82	9	4	1	10	7	13	994
Sulphur Springs CDP.....	455	412	28	5	2	1	4	3	5	411
Talladega township.....	505	471	26	4	0	0	0	4	2	469
Vaugine township.....	18,128	4,573	13,161	37	107	2	84	164	179	4,515
Pine Bluff city.....	18,071	4,554	13,123	37	107	2	84	164	179	4,496
White Hall city (part).....	0	0	0	0	0	0	0	0	0	0
Victoria township.....	112	98	13	0	0	0	1	0	1	98
Villemont township.....	45	42	3	0	0	0	0	0	0	42
Washington township.....	3,691	3,137	446	13	55	0	8	32	31	3,122
White Hall city (part).....	2,101	1,809	218	4	53	0	5	12	21	1,796
Whiteville township.....	853	595	240	1	5	0	2	10	4	594
Johnson County.....	9,812	8,907	130	92	41	5	482	155	744	8,679
Batson township.....	96	85	3	4	0	0	0	4	0	85
Dickerson-Hill township.....	52	48	0	0	0	0	2	2	2	48
Grant township.....	549	520	1	10	3	0	7	8	15	513
Coal Hill city.....	420	398	1	8	1	0	7	5	12	394
Hickey township.....	172	166	1	2	0	0	2	1	5	164
Horsehead township.....	287	270	1	5	1	0	1	9	6	268
Howell township.....	535	515	2	8	2	0	2	6	9	508
Knoxville town (part).....	280	270	2	4	0	0	1	3	7	264
King township.....	465	444	0	7	0	0	10	4	12	442
Lee township.....	101	98	0	0	3	0	0	0	0	98
Low Gap township.....	56	53	0	0	0	0	0	3	1	53
McKennon township.....	370	356	1	4	0	0	3	6	7	353
Mulberry township.....	77	76	0	1	0	0	0	0	0	76
Perry township.....	319	310	1	1	1	0	0	6	2	309
Hagarville CDP.....	55	51	1	0	0	0	0	3	2	50
Pittsburg township.....	969	924	4	8	0	1	11	21	27	913
Knoxville town (part).....	8	8	0	0	0	0	0	0	0	8
Lamar city (part).....	617	586	2	5	0	1	7	16	17	580
Prairie township.....	349	336	2	1	1	0	4	5	21	319
Clarksville city (part).....	8	7	0	0	0	0	1	0	3	5
Red Lick township.....	479	462	1	5	0	0	7	4	10	457
Sherman township.....	159	151	0	1	0	0	1	6	3	150
Spadra township.....	4,247	3,587	112	29	28	4	425	62	608	3,426
Clarksville city (part).....	3,454	2,845	109	23	25	4	392	56	560	2,698
Lamar city (part).....	22	19	0	0	1	0	2	0	2	19
Stonewall township.....	162	155	1	2	1	0	1	2	3	153
Ward township.....	368	351	0	4	1	0	6	6	13	344
Hartman city.....	204	199	0	2	0	0	1	2	4	196
Lafayette County.....	3,150	1,982	1,122	5	5	0	15	21	36	1,967
Baker township.....	829	436	379	1	1	0	3	9	9	433
Stamps city (part).....	699	313	374	1	1	0	2	8	8	310
French township.....	124	124	0	0	0	0	0	0	0	124
Hadley township.....	408	298	108	0	1	0	1	0	1	298
Buckner city.....	105	45	60	0	0	0	0	0	0	45
Stamps city (part).....	1	1	0	0	0	0	0	0	0	1
La Grange township.....	217	161	51	1	0	0	2	2	5	159
Lewisville city (part).....	65	28	34	1	0	0	2	0	3	28
Mars Hill township.....	54	44	10	0	0	0	0	0	0	44
Roane township.....	573	314	248	2	3	0	5	1	13	307
Bradley city.....	239	97	141	1	0	0	0	0	3	95
Russell township.....	50	31	19	0	0	0	0	0	0	31
Steel township.....	611	299	304	0	0	0	3	5	7	296
Lewisville city (part).....	451	204	240	0	0	0	2	5	6	201
Walker Creek township.....	284	275	3	1	0	0	1	4	1	275
Lawrence County.....	6,938	6,807	25	21	6	0	6	73	37	6,781
Annieville township.....	146	142	0	1	0	0	0	3	0	142
Ashland township.....	100	100	0	0	0	0	0	0	0	100

Table 13.

Occupied Housing Units (Households) by Race and Hispanic or Latino Origin of Householder: 2010—Con.

[For information on confidentiality protection, nonsampling error, and definitions, see Selected Appendixes at <www.census.gov/prod/cen2010/cph-1-a.pdf>]

State County County Subdivision Place	Total occupied housing units	Race of householder						Two or More Races	House- holder Hispanic or Latino (of any race)	House- holder White alone, not Hispanic or Latino
		One race								
		White	Black or African American	American Indian and Alaska Native	Asian	Native Hawaiian and Other Pacific Islander	Some Other Race			
Lawrence County—Con.										
Ashland township—Con.										
Minturn town.....	46	46	0	0	0	0	0	0	46	
Black River township.....	224	215	1	1	0	0	0	7	215	
Powhatan town.....	28	28	0	0	0	0	0	0	28	
Black Rock township.....	498	489	0	5	0	0	0	4	488	
Black Rock city (part).....	259	254	0	2	0	0	0	3	253	
Boas township.....	1,186	1,151	9	3	1	0	1	21	1,144	
Hoxie city.....	1,118	1,084	9	3	1	0	1	20	1,077	
Walnut Ridge city (part).....	4	4	0	0	0	0	0	0	4	
Cache township.....	57	56	0	0	0	0	0	1	56	
Campbell township.....	2,146	2,117	12	2	2	0	1	12	2,106	
College City city.....	70	69	0	0	0	0	0	1	69	
Walnut Ridge city (part).....	1,975	1,950	11	2	2	0	1	9	1,939	
Dent township.....	428	421	0	0	0	0	2	5	421	
Imboden town.....	294	289	0	0	0	0	1	4	289	
Dowell township.....	124	122	0	0	0	0	0	2	122	
Duty township.....	226	223	0	0	0	0	0	3	223	
Black Rock city (part).....	0	0	0	0	0	0	0	0	0	
Portia town.....	201	198	0	0	0	0	0	3	198	
Eaton township.....	116	115	0	0	0	0	0	1	115	
Flat Creek township.....	51	49	0	0	0	0	1	1	49	
Jesup township.....	61	60	0	0	0	0	0	1	60	
Lawrence township.....	97	96	0	0	0	0	0	1	96	
Marion township.....	136	131	2	3	0	0	0	0	129	
Alicia town.....	47	47	0	0	0	0	0	0	47	
Morgan township.....	230	228	0	0	0	0	0	2	225	
Lynn town.....	121	121	0	0	0	0	0	0	121	
Promised Land township.....	168	166	0	0	0	0	0	2	166	
Sedgwick town.....	63	62	0	0	0	0	0	1	62	
Reeds Creek township.....	391	385	1	1	2	0	1	1	385	
Strawberry town.....	133	129	0	0	2	0	1	1	129	
Richwoods township.....	51	48	0	0	2	0	0	1	48	
Walnut Ridge city (part).....	17	14	0	2	0	0	0	1	14	
Spring River township.....	157	152	0	2	0	0	0	3	151	
Ravenden town (part).....	17	17	0	0	0	0	0	0	17	
Strawberry township.....	153	151	0	0	0	0	0	2	150	
Smithville town.....	32	31	0	0	0	0	0	1	30	
Thacker township.....	192	190	0	1	1	0	0	0	190	
Ravenden town (part).....	185	184	0	1	0	0	0	0	184	
Lee County.....	3,624	1,546	2,008	17	12	0	15	26	46	1,528
Big Creek township.....	31	24	5	0	0	0	0	2	0	24
Council township.....	17	11	6	0	0	0	0	0	2	9
Fleener township.....	120	100	18	0	0	0	0	2	0	100
Hampton township.....	316	203	110	0	1	0	0	2	7	199
Moro town.....	92	88	3	0	1	0	0	0	1	87
Hardy township.....	5	4	1	0	0	0	0	0	0	4
Independence township.....	2,133	682	1,410	11	11	0	5	14	23	673
Marianna city.....	1,664	401	1,234	4	11	0	2	12	13	397
Oak Forest township.....	150	56	91	1	0	0	1	1	1	56
Richland township.....	284	141	139	2	0	0	0	2	2	140
LaGrange town.....	39	23	16	0	0	0	0	0	0	23
Rondo town.....	97	26	70	0	0	0	0	1	0	26
St. Francis township.....	85	51	32	0	0	0	2	0	2	51
Spring Creek township.....	213	125	83	1	0	0	2	2	3	124
Aubrey town.....	72	52	19	0	0	0	1	0	1	52
Texas township.....	158	103	49	1	0	0	5	0	5	103
Union township.....	112	46	64	1	0	0	0	1	1	45
Haynes town.....	57	10	47	0	0	0	0	0	0	10
Lincoln County.....	4,207	3,152	952	12	2	0	52	37	79	3,136
Auburn township.....	69	48	17	2	0	0	1	1	1	48
Bartholomew township.....	279	96	182	0	0	0	0	1	3	96
Cane Creek township.....	1,590	1,379	178	4	1	0	7	21	17	1,370
Star City city.....	846	665	164	2	1	0	2	12	5	662
Choctaw township.....	272	112	150	0	0	0	6	4	6	112
Grady city.....	169	49	114	0	0	0	3	3	3	49
Gould township.....	438	123	309	0	0	0	3	3	10	121
Gould city.....	370	71	294	0	0	0	3	2	8	70
Kimbrough township.....	32	11	20	0	0	0	1	0	1	11
Lone Pine township.....	277	256	3	2	0	0	15	1	16	256
Mill Creek township.....	117	97	11	0	0	0	8	1	9	96
Owen township.....	455	447	2	0	0	0	4	0	7	445
Smith township.....	212	208	2	0	0	0	2	0	2	208
Spring township.....	293	221	62	2	1	0	4	3	5	220
Wells Bayou township.....	173	154	16	0	0	0	1	2	2	153

Table 13.

Occupied Housing Units (Households) by Race and Hispanic or Latino Origin of Householder: 2010—Con.

[For information on confidentiality protection, nonsampling error, and definitions, see Selected Appendixes at <www.census.gov/prod/cen2010/cph-1-a.pdf>]

State County County Subdivision Place	Total occupied housing units	Race of householder							Two or More Races	House- holder Hispanic or Latino (of any race)	House- holder White alone, not Hispanic or Latino
		One race									
		White	Black or African American	American Indian and Alaska Native	Asian	Native Hawaiian and Other Pacific Islander	Some Other Race				
Little River County.....	5,411	4,182	1,039	55	9	0	60	66	88	4,156	
Arden township.....	166	141	20	1	0	0	3	1	3	141	
Arkinda township.....	27	24	1	1	0	0	1	0	1	24	
Burke township.....	118	110	2	3	0	0	2	1	3	109	
Caney township.....	126	122	1	2	0	0	0	1	0	122	
Cleveland township.....	380	306	61	4	0	0	2	7	3	305	
Wilton city.....	153	100	50	0	0	0	1	2	1	100	
Franklin township.....	488	471	7	4	0	0	4	2	6	469	
Yarborough Landing CDP.....	220	213	2	2	0	0	2	1	2	213	
Jackson township.....	719	552	137	11	0	0	8	11	11	549	
Foreman city.....	441	301	120	8	0	0	6	6	9	298	
Jeff Davis township.....	102	97	3	0	1	0	0	1	0	97	
Jefferson township.....	2,185	1,496	613	17	5	0	29	25	42	1,483	
Ashdown city.....	1,910	1,255	589	16	5	0	27	18	36	1,246	
Jewell township.....	83	79	0	2	0	0	0	2	1	78	
Johnson township.....	264	137	120	0	1	0	2	4	6	133	
Ogden city.....	79	66	9	0	1	0	1	2	1	66	
Lick Creek township.....	168	165	0	2	0	0	1	0	1	165	
Little River township.....	167	155	2	4	1	0	0	5	1	154	
Winthrop city.....	77	73	2	1	0	0	0	1	0	73	
Red River township.....	219	187	22	1	1	0	4	4	5	187	
Richland township.....	8	5	2	0	0	0	0	1	0	5	
Wallace township.....	191	135	48	3	0	0	4	1	5	135	
Logan County.....	8,704	8,301	95	80	65	0	51	112	116	8,246	
Barber township.....	139	127	0	3	3	0	2	4	4	125	
Blue Mountain township.....	65	60	0	1	1	0	0	3	3	59	
Blue Mountain town.....	42	39	0	1	1	0	0	1	2	38	
Boone township.....	2,195	2,101	3	20	8	0	16	47	40	2,079	
Booneville city.....	1,579	1,507	3	14	4	0	13	38	31	1,491	
Cane Creek township.....	196	189	0	3	1	0	0	3	0	189	
Cauthron township.....	129	125	0	1	1	0	0	2	0	125	
Clark township.....	428	412	7	1	4	0	0	4	2	410	
Paris city (part).....	0	0	0	0	0	0	0	0	0	0	
Subiaco town.....	158	152	3	1	1	0	0	1	0	152	
Delaware township.....	300	290	1	4	0	0	3	2	4	289	
Driggs township.....	194	183	0	4	4	0	0	3	0	183	
Ellsworth township.....	271	266	1	2	0	0	1	1	6	261	
Johnson township.....	86	84	0	0	2	0	0	0	1	83	
Logan township.....	166	161	0	1	3	0	1	0	1	161	
Scranton city (part).....	0	0	0	0	0	0	0	0	0	0	
Mountain township.....	62	59	0	2	1	0	0	0	1	58	
Petit Jean township.....	124	122	0	0	1	0	1	0	2	121	
Reveille township.....	542	525	2	4	3	0	2	6	5	522	
Magazine city.....	307	298	2	2	0	0	1	4	4	295	
River township.....	258	248	2	4	3	0	0	1	1	248	
Morrison Bluff town.....	26	25	0	1	0	0	0	0	1	25	
Scranton city (part).....	89	84	0	3	1	0	0	1	0	84	
Roseville township.....	88	83	1	2	1	0	0	0	0	83	
Shoal Creek township.....	338	314	0	5	7	0	4	8	5	313	
New Blaine CDP.....	71	69	0	0	0	0	1	1	1	69	
Short Mountain township.....	2,045	1,907	76	14	15	0	16	17	25	1,901	
Paris city (part).....	1,473	1,401	32	6	8	0	13	13	20	1,395	
Six Mile township.....	430	417	1	4	4	0	1	3	6	413	
Caulksville town.....	93	91	0	1	0	0	0	1	0	91	
Ratcliff city.....	82	80	0	1	0	0	1	0	1	80	
Sugar Creek township.....	199	196	0	0	2	0	0	1	1	195	
Tomlinson township.....	126	120	0	2	0	0	3	1	6	117	
Washburn township.....	323	312	1	3	1	0	1	5	3	311	
Lonoke County.....	25,295	23,091	1,477	135	123	14	174	281	533	22,791	
Butler township.....	1,056	1,026	2	10	4	1	4	9	10	1,022	
Carlisle township.....	1,089	936	130	7	0	2	6	8	16	928	
Carlisle city.....	937	797	125	5	0	1	2	7	9	791	
Caroline township.....	1,873	1,805	19	13	6	1	7	22	43	1,772	
Austin city (part).....	731	697	11	3	4	1	4	11	23	679	
Cabot city.....	2	2	0	0	0	0	0	0	0	2	
Ward city (part).....	320	301	2	7	1	0	1	8	5	299	
Cleveland township.....	124	117	1	2	0	0	4	0	7	114	
Crooked Creek township.....	273	197	72	0	0	0	1	3	2	196	
Allport town.....	48	5	41	0	0	0	0	2	0	5	
Humnoke city.....	112	97	15	0	0	0	0	0	0	97	
Dortch township.....	50	38	9	0	0	0	2	1	2	38	
Scott CDP (part).....	9	6	2	0	0	0	1	0	1	6	
Eagle township.....	599	587	1	1	3	1	2	4	4	585	
Fletcher township.....	76	55	20	0	0	0	1	0	2	54	
Furlow township.....	420	385	17	2	0	0	11	5	16	383	
Goodrum township.....	980	963	3	2	3	1	2	6	11	957	
Gray township.....	1,287	1,165	89	9	3	0	5	16	15	1,157	

Table 13.

Occupied Housing Units (Households) by Race and Hispanic or Latino Origin of Householder: 2010—Con.

[For information on confidentiality protection, nonsampling error, and definitions, see Selected Appendixes at <www.census.gov/prod/cen2010/cph-1-a.pdf>]

State County County Subdivision Place	Total occupied housing units	Race of householder							House- holder Hispanic or Latino (of any race)	House- holder White alone, not Hispanic or Latino
		One race						Two or More Races		
		White	Black or African American	American Indian and Alaska Native	Asian	Native Hawaiian and Other Pacific Islander	Some Other Race			
Lonoke County—Con.										
Gum Woods township.....	1,224	836	365	1	1	0	10	11	18	827
England city.....	1,155	770	364	1	1	0	9	10	17	761
Hamilton township.....	66	64	1	1	0	0	0	0	0	64
Indian Bayou township.....	113	97	12	0	0	0	2	2	7	93
Coy town.....	39	30	7	0	0	0	1	1	3	28
Isbell township.....	55	52	2	0	0	0	0	1	0	52
Lafayette township.....	122	95	21	0	0	0	5	1	5	95
Keo town.....	104	80	19	0	0	0	4	1	4	80
Lonoke township.....	1,940	1,470	410	8	5	1	31	15	45	1,459
Lonoke city.....	1,595	1,173	376	6	3	0	25	12	34	1,165
Magness township.....	1,770	1,688	27	9	21	2	4	19	32	1,662
Cabot city (part).....	966	904	17	7	20	0	4	14	26	883
Oak Grove township.....	1,507	1,475	5	7	4	0	4	12	13	1,466
Cabot city (part).....	63	62	0	1	0	0	0	0	0	62
Pettus township.....	62	46	8	0	0	0	2	6	5	44
Prairie township.....	163	158	1	1	0	0	3	0	4	157
Pulaski township.....	168	57	108	0	0	0	2	1	3	56
Richwoods township.....	81	66	12	1	0	0	1	1	5	62
Scott township.....	26	25	0	0	0	0	1	0	1	25
Totten township.....	156	142	9	1	0	2	1	1	3	142
Walls township.....	40	34	5	0	0	0	0	1	1	34
Ward township.....	1,676	1,605	16	12	6	0	3	34	29	1,584
Ward city (part).....	1,192	1,134	12	10	5	0	3	28	23	1,119
Williams township.....	185	164	15	1	0	0	0	5	4	160
York township.....	8,114	7,743	97	47	67	3	60	97	230	7,603
Austin city (part).....	12	11	1	0	0	0	0	0	0	11
Cabot city (part).....	7,568	7,219	93	44	64	3	55	90	215	7,087
Madison County.....	6,174	5,918	8	55	12	2	103	76	179	5,852
Alabam township.....	473	457	1	5	2	0	3	5	6	455
Bohannon township.....	238	235	1	0	0	0	2	0	2	234
Boston township.....	77	77	0	0	0	0	0	0	0	77
Bowen township.....	185	178	0	2	0	1	0	4	4	175
California township.....	513	504	0	1	2	0	0	6	1	504
Hilburn township.....	140	137	0	1	0	0	0	2	1	137
St. Paul town.....	52	51	0	0	0	0	0	1	1	51
Japton township.....	165	162	0	1	0	0	0	2	0	162
Kentucky township.....	119	118	0	1	0	0	0	0	0	118
Kings River township.....	319	307	0	8	0	0	1	3	5	302
Lamar township.....	367	357	0	0	1	0	3	6	7	354
Lincoln township.....	96	91	0	1	0	0	1	3	0	91
Marble township.....	132	127	0	0	0	0	1	4	1	127
Mill Creek township.....	245	238	1	3	0	0	0	3	3	236
Prairie township.....	614	581	1	5	5	1	17	4	23	578
Hindsville town.....	26	26	0	0	0	0	0	0	0	26
Purdy township.....	115	113	0	1	0	0	0	1	2	111
Richland township.....	214	211	0	1	0	0	0	2	3	208
Valley township.....	217	213	2	1	0	0	1	0	1	213
Venus township.....	111	110	0	1	0	0	0	0	1	109
War Eagle township.....	1,556	1,429	2	19	2	0	74	30	118	1,389
Huntsville city.....	888	797	1	10	1	0	64	15	99	764
Wharton township.....	170	168	0	2	0	0	0	0	0	168
White River township.....	108	105	0	2	0	0	0	1	1	104
Marion County.....	7,411	7,205	6	42	15	4	14	125	79	7,155
Marion County township.....	7,411	7,205	6	42	15	4	14	125	79	7,155
Bull Shoals city.....	1,002	977	1	4	2	1	2	15	12	969
Flippin city.....	596	579	0	4	3	1	0	9	7	574
Pyatt town.....	85	82	0	1	0	0	1	1	2	81
Summit city.....	227	211	1	2	3	0	1	9	4	211
Yellville city.....	499	480	0	6	1	0	1	11	8	474
Miller County.....	17,219	12,647	4,079	111	62	7	110	203	307	12,507
Beech township.....	1,380	1,348	1	11	1	1	3	15	15	1,337
Fouke city.....	311	301	0	5	0	0	1	4	5	297
Cleveland township.....	1,133	1,110	7	7	3	0	1	5	11	1,100
Cut Off township.....	30	29	1	0	0	0	0	0	0	29
Days Creek township.....	403	392	3	5	0	0	1	2	1	392
Garland township.....	13,444	9,124	3,897	85	56	6	102	174	272	9,008
Texarkana city (part).....	12,032	7,896	3,743	72	56	6	97	162	258	7,787
Homan township.....	66	62	3	0	1	0	0	0	2	61
Texarkana city (part).....	0	0	0	0	0	0	0	0	0	0
Red River township.....	127	48	76	0	1	0	1	1	1	48
Garland town.....	105	30	74	0	1	0	0	0	0	30
Sulphur township.....	636	534	91	3	0	0	2	6	5	532

Table 13.

Occupied Housing Units (Households) by Race and Hispanic or Latino Origin of Householder: 2010—Con.

[For information on confidentiality protection, nonsampling error, and definitions, see Selected Appendixes at <www.census.gov/prod/cen2010/cph-1-a.pdf>]

State County County Subdivision Place	Total occupied housing units	Race of householder							Two or More Races	House- holder Hispanic or Latino (of any race)	House- holder White alone, not Hispanic or Latino
		One race									
		White	Black or African American	American Indian and Alaska Native	Asian	Native Hawaiian and Other Pacific Islander	Some Other Race				
Mississippi County.....	17,741	11,498	5,729	43	80	0	238	153	417	11,354	
Big Lake township.....	1,714	1,664	8	5	2	0	18	17	33	1,650	
Manila city.....	1,288	1,247	7	5	1	0	16	12	27	1,237	
Bowen township.....	1,450	1,152	252	5	12	0	18	11	34	1,137	
Gosnell city (part).....	1,236	957	240	4	11	0	14	10	27	945	
Burdette township.....	115	85	24	0	0	0	4	2	7	82	
Burdette town.....	74	52	20	0	0	0	2	0	4	50	
Canadian township.....	173	161	10	0	2	0	0	0	2	159	
Carson township.....	105	91	12	0	0	0	2	0	2	91	
Marie town.....	33	27	5	0	0	0	1	0	1	27	
Chickasawba township.....	7,212	3,685	3,331	14	54	0	65	63	148	3,623	
Blytheville city.....	6,242	2,837	3,231	11	48	0	56	59	133	2,781	
Gosnell city (part).....	2	2	0	0	0	0	0	0	0	2	
Dyess township.....	271	243	6	0	0	0	19	3	24	238	
Dyess town.....	138	121	1	0	0	0	13	3	14	120	
Fletcher township.....	512	237	263	3	1	0	7	1	13	232	
Luxora city.....	429	158	261	2	1	0	6	1	11	154	
Victoria town.....	14	13	0	0	0	0	1	0	1	13	
Golden Lake township.....	381	295	80	1	3	0	1	1	2	294	
Wilson city.....	351	268	79	0	2	0	1	1	2	267	
Half Moon Lake township.....	219	212	2	1	0	0	1	3	2	212	
Hector township.....	287	273	2	0	0	0	8	4	9	272	
Dell town.....	97	97	0	0	0	0	0	0	0	97	
Little River township.....	365	342	2	1	1	0	10	9	18	337	
Etowah town.....	133	127	1	0	1	0	3	1	4	126	
McGavock township.....	277	158	114	1	0	0	3	1	5	157	
Joiner city.....	249	131	113	1	0	0	3	1	5	130	
Monroe township.....	3,325	1,699	1,547	8	5	0	36	30	57	1,681	
Keiser city.....	285	268	13	3	0	0	1	0	1	268	
Osceola city.....	2,950	1,350	1,530	3	5	0	34	28	55	1,332	
Neal township.....	997	939	4	4	0	0	43	7	57	927	
Leachville city.....	778	726	3	3	0	0	39	7	50	717	
Scott township.....	209	181	26	0	0	0	1	1	2	181	
Bassett town.....	67	62	4	0	0	0	0	1	1	62	
Whitton township.....	129	81	46	0	0	0	2	0	2	81	
Birdsong town.....	23	4	19	0	0	0	0	0	0	4	
Monroe County.....	3,481	2,069	1,345	15	8	0	14	30	34	2,058	
Brinkley township.....	1,468	770	672	6	5	0	3	12	11	768	
Brinkley city (part).....	1,321	634	663	4	5	0	3	12	11	632	
Brown township.....	1	0	1	0	0	0	0	0	0	0	
Cache township.....	813	543	243	7	0	0	10	10	16	538	
Clarendon city.....	737	477	238	7	0	0	5	10	11	472	
Cleburne township.....	25	18	7	0	0	0	0	0	0	18	
Cypress Ridge township.....	135	127	7	0	1	0	0	0	1	126	
Dixon township.....	92	36	55	0	0	0	1	0	1	36	
Brinkley city (part).....	1	1	0	0	0	0	0	0	0	1	
Duncan township.....	346	82	259	1	0	0	0	4	2	81	
Holly Grove city.....	239	40	196	0	0	0	0	3	2	39	
Greenfield township.....	102	71	31	0	0	0	0	0	0	71	
Fargo town.....	42	20	22	0	0	0	0	0	0	20	
Hindman township.....	38	31	7	0	0	0	0	0	0	31	
Jackson township.....	63	58	5	0	0	0	0	0	0	58	
Keevil township.....	77	65	11	0	0	0	0	1	0	65	
Montgomery-Smaley township.....	63	49	13	0	0	0	0	1	0	49	
Pine Ridge township.....	43	37	5	0	1	0	0	0	1	36	
Raymond township.....	27	15	12	0	0	0	0	0	0	15	
Richland township.....	69	55	13	0	1	0	0	0	0	55	
Brinkley city (part).....	14	13	0	0	1	0	0	0	0	13	
Roc Roe township.....	119	112	4	1	0	0	0	2	2	111	
Roe town.....	42	40	2	0	0	0	0	0	1	39	
Montgomery County.....	4,000	3,829	5	34	8	0	50	74	93	3,790	
Alamo township.....	63	61	0	2	0	0	0	0	4	57	
Black Springs township.....	249	237	0	1	1	0	3	7	5	235	
Black Springs town.....	36	36	0	0	0	0	0	0	0	36	
Caddo Gap township.....	319	299	0	6	1	0	8	5	13	294	
Glenwood city (part).....	3	3	0	0	0	0	0	0	0	3	
Caney township.....	409	365	1	2	2	0	31	8	35	361	
Glenwood city (part).....	13	13	0	0	0	0	0	0	1	12	
Center township.....	535	525	1	1	0	0	8	8	4	523	
Fannie township.....	103	101	0	2	0	0	0	0	0	101	
Hopper township.....	122	119	0	0	0	0	2	1	3	118	
Mount Ida township.....	950	920	2	9	0	0	2	17	13	909	
Mount Ida city.....	458	438	1	6	0	0	2	11	9	431	
Norman township.....	365	348	1	2	2	0	3	9	9	344	
Norman town.....	168	163	0	0	1	0	0	4	2	162	
Oden township.....	378	369	0	2	0	0	1	6	5	365	
Oden town.....	87	84	0	1	0	0	0	2	0	84	

Table 13.

Occupied Housing Units (Households) by Race and Hispanic or Latino Origin of Householder: 2010—Con.

[For information on confidentiality protection, nonsampling error, and definitions, see Selected Appendixes at <www.census.gov/prod/cen2010/cph-1-a.pdf>]

State County County Subdivision Place	Total occupied housing units	Race of householder							Two or More Races	House- holder Hispanic or Latino (of any race)	House- holder White alone, not Hispanic or Latino
		One race									
		White	Black or African American	American Indian and Alaska Native	Asian	Native Hawaiian and Other Pacific Islander	Some Other Race				
Montgomery County—Con.											
Pencil Bluff township.....	174	164	0	4	0	0	0	6	1	163	
Sims township.....	153	147	0	1	1	0	0	4	0	147	
Washita township.....	180	174	0	2	1	0	0	3	1	173	
Nevada County.....	3,697	2,467	1,160	13	5	1	23	28	46	2,451	
Alabama township.....	126	81	43	0	0	0	0	2	1	80	
Albany township.....	212	204	2	0	1	0	0	5	1	204	
Boughton township.....	164	144	14	0	0	0	5	1	5	144	
Caney township.....	231	119	112	0	0	0	0	0	1	119	
Cale town.....	32	30	2	0	0	0	0	0	0	30	
Rosston town.....	114	50	64	0	0	0	0	0	1	50	
Emmet township.....	284	236	42	1	0	0	3	2	5	234	
Emmet city (part).....	191	150	38	0	0	0	2	1	3	149	
Georgia township.....	104	100	1	0	1	0	1	1	1	100	
Jackson township.....	46	11	34	1	0	0	0	0	0	11	
Leake township.....	45	11	34	0	0	0	0	0	0	11	
Missouri township.....	1,724	1,011	679	6	2	1	12	13	28	1,000	
Prescott city.....	1,322	649	645	6	2	1	10	9	23	640	
Parker township.....	258	231	22	2	0	0	0	3	2	229	
Bodcaw town.....	57	54	3	0	0	0	0	0	2	52	
Redland township.....	182	147	31	2	0	0	1	1	1	147	
Taylor township.....	226	134	90	1	0	0	1	0	1	134	
Willisville town.....	62	50	11	0	0	0	1	0	1	50	
Union township.....	95	38	56	0	1	0	0	0	0	38	
Bluff City town.....	58	20	38	0	0	0	0	0	0	20	
Reader CDP (part).....	5	2	3	0	0	0	0	0	0	2	
Newton County.....	3,571	3,440	2	39	4	1	6	79	36	3,411	
Big Creek township.....	119	113	0	0	0	0	0	6	1	112	
Boston township.....	34	32	0	0	0	0	0	2	0	32	
Grove township.....	372	361	0	3	0	0	0	8	4	358	
Western Grove town.....	171	165	0	1	0	0	0	5	2	163	
Hasty township.....	108	106	0	0	0	0	0	2	1	105	
Hickory Grove township.....	60	51	0	2	0	0	0	7	0	51	
Hudson township.....	151	146	0	3	0	0	0	2	2	144	
Jackson township.....	719	697	0	8	2	0	0	12	8	689	
Jasper city.....	224	218	0	1	1	0	0	4	1	217	
Jefferson township.....	124	120	0	1	1	0	0	2	0	120	
Jones township.....	13	12	0	0	0	0	0	1	0	12	
Kentucky township.....	26	25	0	0	0	0	0	1	0	25	
Lincoln township.....	100	99	0	0	0	0	0	1	0	99	
Low Gap township.....	119	115	0	2	0	0	1	1	3	113	
Marble Falls township.....	379	361	2	7	0	1	3	5	6	358	
Murray township.....	85	82	0	0	0	0	1	2	0	82	
Osage township.....	101	95	0	1	0	0	0	5	2	93	
Pleasant Hill township.....	188	180	0	2	0	0	0	6	1	179	
Plumlee township.....	102	99	0	2	0	0	0	1	1	98	
Polk township.....	100	98	0	1	0	0	0	0	1	97	
Ponca township.....	65	63	0	0	0	0	0	2	0	63	
Prairie township.....	101	98	0	0	0	0	1	2	1	98	
Richland township.....	117	107	0	6	0	0	0	4	3	105	
Van Buren township.....	67	65	0	0	0	0	0	2	0	65	
White township.....	321	315	0	1	1	0	0	4	2	313	
Ouachita County.....	11,003	6,435	4,356	40	28	3	45	96	114	6,388	
Bethesda township.....	94	30	61	1	0	0	1	1	1	30	
Bradley township.....	819	661	143	2	3	1	4	5	12	653	
East Camden town.....	366	247	110	1	3	0	3	2	6	244	
Bragg township.....	191	106	84	0	0	0	1	0	1	106	
Bridge Creek township.....	262	204	55	0	0	0	0	3	0	204	
Carroll township.....	98	56	42	0	0	0	0	0	0	56	
Cleveland township.....	104	101	1	0	0	0	2	0	3	100	
Bearden city (part).....	0	0	0	0	0	0	0	0	0	0	
Ecore Fabre township.....	3,975	1,563	2,327	13	20	1	11	40	46	1,544	
Camden city (part).....	3,597	1,274	2,242	11	20	1	10	39	42	1,258	
Freeo township.....	170	102	68	0	0	0	0	0	0	102	
Jefferson township.....	101	52	42	3	0	0	0	4	0	52	
Lafayette township.....	2,485	1,787	661	10	2	0	10	15	21	1,777	
Camden city (part).....	1,554	962	563	7	2	0	9	11	14	958	
Liberty township.....	30	17	11	0	0	0	1	1	0	17	
Marion township.....	334	224	104	2	1	1	2	0	3	224	
Red Hill township.....	382	265	111	0	1	0	0	5	1	265	
Chidester city.....	141	58	83	0	0	0	0	0	0	58	
Reader CDP (part).....	18	9	7	0	1	0	0	1	0	9	
River township.....	22	20	2	0	0	0	0	0	0	20	
Smackover township.....	519	243	271	1	0	0	2	2	4	243	
Stephens city.....	374	170	201	1	0	0	0	2	2	170	
Union township.....	576	346	208	4	0	0	9	9	16	341	

Table 13.

Occupied Housing Units (Households) by Race and Hispanic or Latino Origin of Householder: 2010—Con.

[For information on confidentiality protection, nonsampling error, and definitions, see Selected Appendixes at <www.census.gov/prod/cen2010/cph-1-a.pdf>]

State County County Subdivision Place	Total occupied housing units	Race of householder						Two or More Races	House- holder Hispanic or Latino (of any race)	House- holder White alone, not Hispanic or Latino
		One race								
		White	Black or African American	American Indian and Alaska Native	Asian	Native Hawaiian and Other Pacific Islander	Some Other Race			
Ouachita County—Con.										
Union township—Con.										
Bearden city (part).....	407	263	124	3	0	0	9	8	16	258
Valley township.....	509	384	115	4	0	0	2	4	5	381
Washington township.....	332	274	50	0	1	0	0	7	1	273
Louann town.....	62	46	13	0	0	0	0	3	0	46
Perry County.....	4,170	4,000	67	23	3	0	13	64	53	3,966
Aplin township.....	100	96	0	1	0	0	2	1	2	96
Casa township.....	216	211	1	0	1	0	1	2	1	211
Casa town.....	69	68	0	0	1	0	0	0	0	68
Cherry Hill township.....	112	111	0	0	1	0	0	0	0	111
Fourche Lafave township.....	700	679	1	4	0	0	1	15	7	675
Perryville city.....	568	552	1	3	0	0	0	12	5	549
Houston township.....	336	325	3	1	0	0	0	7	2	323
Houston town.....	80	80	0	0	0	0	0	0	0	80
Kenney township.....	49	46	0	0	0	0	0	3	0	46
Lake township.....	268	262	0	4	0	0	2	0	4	261
Perry town.....	108	106	0	2	0	0	0	0	0	106
Maumelle township.....	205	203	1	0	0	0	0	1	1	203
New Tennessee township.....	80	77	1	0	0	0	0	2	0	77
Perry township.....	329	317	7	2	0	0	0	3	1	316
Bigelow town.....	117	113	4	0	0	0	0	0	1	112
Fourche town.....	25	25	0	0	0	0	0	0	0	25
Petit Jean township.....	185	181	0	0	0	0	1	3	4	178
Adona city.....	81	81	0	0	0	0	0	0	1	80
Rankin township.....	567	547	3	5	0	0	1	11	8	541
Rose Creek township.....	82	80	0	1	0	0	0	1	1	79
Tyler township.....	104	98	0	2	1	0	1	2	1	98
Union township.....	355	297	49	1	0	0	3	5	15	285
Union Valley township.....	128	128	0	0	0	0	0	0	0	128
Wye township.....	354	342	1	2	0	0	1	8	6	338
Phillips County.....	8,491	3,352	5,023	11	23	0	29	53	77	3,323
Big Creek township.....	172	62	109	0	0	0	0	1	1	61
Cleburne township.....	271	136	133	0	0	0	0	2	1	135
Cleveland township.....	83	61	22	0	0	0	0	0	0	61
Cypress township.....	72	49	23	0	0	0	0	0	0	49
Hickory Ridge township.....	663	296	354	1	1	0	2	9	7	292
Marvell city.....	513	214	289	1	1	0	1	7	6	210
Hicksville township.....	100	36	63	0	0	0	1	0	1	36
Hornor township.....	3,726	1,256	2,414	8	12	0	10	26	36	1,242
Helena-West Helena city (part).....	2,910	779	2,091	7	9	0	8	16	27	769
Lake township.....	19	13	4	0	0	0	2	0	2	13
Marion township.....	232	107	122	0	0	0	1	2	2	107
Mooney township.....	71	38	31	0	0	0	2	0	2	38
St. Francis township.....	1,811	595	1,196	2	7	0	4	7	11	592
Helena-West Helena city (part).....	1,766	562	1,184	2	7	0	4	7	11	559
Spring Creek township.....	680	473	201	0	1	0	2	3	4	471
Lake View city (part).....	1	0	1	0	0	0	0	0	0	0
Lexa town.....	118	91	26	0	0	0	1	0	1	91
Tappan township.....	591	230	351	0	2	0	5	3	10	226
Elaine city.....	245	110	132	0	1	0	2	0	3	109
Lake View city (part).....	162	9	151	0	0	0	1	1	1	9
Pike County.....	4,457	4,125	113	26	16	0	123	54	176	4,080
Antoine township.....	301	293	0	0	3	0	1	4	2	292
Kirby CDP (part).....	218	215	0	0	0	0	0	3	0	215
Brewer township.....	114	108	2	0	0	0	4	0	4	108
Clark township.....	1,375	1,235	0	7	6	0	103	24	143	1,199
Glenwood city (part).....	845	732	0	4	3	0	92	14	123	705
Eagle township.....	108	104	0	1	0	0	1	2	1	104
Kirby CDP (part).....	9	9	0	0	0	0	0	0	0	9
Missouri township.....	346	342	2	0	0	0	2	0	2	342
Delight city.....	135	133	1	0	0	0	1	0	1	133
Mountain township.....	102	98	0	1	1	0	1	1	3	96
Muddy Fork township.....	94	91	0	3	0	0	0	0	0	91
Pike City township.....	81	77	0	1	0	0	2	1	2	77
Saline township.....	166	163	0	1	0	0	0	2	1	162
Self Creek township.....	271	259	1	3	2	0	1	5	3	258
Daisy town.....	48	46	0	1	0	0	1	0	1	46
Kirby CDP (part).....	81	79	0	0	0	0	0	2	0	79
Thompson township.....	976	914	39	4	3	0	4	12	8	911
Murfreesboro city.....	654	593	39	3	3	0	4	12	7	591
White township.....	268	258	1	4	0	0	4	1	6	257
Wolf Creek township.....	255	183	68	1	1	0	0	2	1	183
Antoine town.....	54	50	3	0	0	0	0	1	0	50

Table 13.

Occupied Housing Units (Households) by Race and Hispanic or Latino Origin of Householder: 2010—Con.

[For information on confidentiality protection, nonsampling error, and definitions, see Selected Appendixes at <www.census.gov/prod/cen2010/cph-1-a.pdf>]

State County County Subdivision Place	Total occupied housing units	Race of householder							Two or More Races	House- holder Hispanic or Latino (of any race)	House- holder White alone, not Hispanic or Latino
		One race									
		White	Black or African American	American Indian and Alaska Native	Asian	Native Hawaiian and Other Pacific Islander	Some Other Race				
Poinsett County.....	9,754	8,905	661	24	12	2	76	74	138	8,856	
Bolivar township.....	1,680	1,617	30	4	3	0	4	22	14	1,609	
Harrisburg city.....	851	823	9	3	3	0	3	10	9	817	
Dobson township.....	73	71	0	0	0	0	2	0	2	71	
Greenfield township.....	461	454	1	1	0	1	1	3	2	454	
Greenwood township.....	1,012	876	113	1	0	0	18	4	27	868	
Lepanto city.....	776	647	107	1	0	0	17	4	24	641	
Little River township.....	1,521	1,178	317	2	1	0	9	14	16	1,172	
Marked Tree city.....	1,028	699	312	2	1	0	6	8	10	695	
Lunsford township.....	134	128	5	0	0	0	1	0	2	127	
Owen township.....	259	254	3	0	0	0	1	1	2	253	
Fisher city.....	96	95	1	0	0	0	0	0	0	95	
Waldenburg town.....	29	28	1	0	0	0	0	0	0	28	
Scott township.....	387	364	11	2	0	0	4	6	5	363	
Tyronza township.....	417	394	14	0	0	1	6	2	10	392	
Tyronza city.....	324	308	9	0	0	1	4	2	8	306	
West Prairie township.....	363	349	5	1	1	0	5	2	7	347	
Weiner city.....	286	274	5	1	0	0	4	2	5	273	
Willis township.....	3,447	3,220	162	13	7	0	25	20	51	3,200	
Trumann city.....	2,899	2,685	157	13	6	0	20	18	46	2,665	
Polk County.....	8,450	7,972	11	134	30	2	126	175	285	7,829	
Acorn township.....	605	567	1	16	3	1	3	14	13	558	
Mena city (part).....	37	33	0	0	1	0	1	2	1	33	
Big Fork township.....	89	88	0	0	0	0	0	1	2	86	
Cedar township.....	66	64	0	0	1	0	0	1	1	63	
Center township.....	3,126	2,974	1	51	19	1	14	66	55	2,938	
Mena city (part).....	2,435	2,316	1	38	16	1	12	51	50	2,284	
Cove township.....	543	522	0	8	0	0	5	8	9	518	
Hatfield town.....	162	153	0	2	0	0	4	3	5	152	
Eagle township.....	248	234	1	4	1	0	0	8	6	230	
Faulkner township.....	2	2	0	0	0	0	0	0	0	2	
Freedom township.....	213	205	1	2	0	0	0	5	1	204	
Fulton township.....	279	267	0	6	2	0	2	2	4	265	
Gap Springs township.....	50	49	0	1	0	0	0	0	1	48	
Mill Creek township.....	98	95	1	0	1	0	0	1	1	95	
Mountain township.....	282	271	0	1	1	0	0	9	2	269	
Ouachita township.....	379	366	1	4	0	0	3	5	8	362	
Ozark township.....	878	745	3	23	0	0	87	20	155	684	
Grannis city.....	196	161	13	0	0	0	18	3	34	146	
Wickes town.....	249	184	1	5	0	0	53	6	92	149	
Potter township.....	745	716	2	5	2	0	2	18	12	706	
Mena city (part).....	33	33	0	0	0	0	0	0	2	31	
Rich Mountain township.....	59	56	0	1	0	0	1	1	0	56	
White township.....	788	751	0	12	0	0	9	16	15	745	
Cove town.....	149	141	0	2	0	0	4	2	6	140	
Vandervoort town.....	32	32	0	0	0	0	0	0	0	32	
Pope County.....	23,353	21,468	605	177	178	5	544	376	1,017	21,063	
Bayliss township.....	326	317	0	1	1	0	0	7	1	316	
Burnett township.....	193	183	5	0	0	0	1	4	2	182	
Center township.....	209	197	0	2	0	0	1	9	2	197	
Clark township.....	1,339	1,282	9	11	16	0	8	13	15	1,275	
London city.....	403	384	3	4	4	0	2	6	4	383	
Convenience township.....	355	337	0	5	0	0	0	13	2	337	
Dover township.....	2,232	2,162	6	24	5	0	4	31	30	2,137	
Dover city.....	589	560	5	13	1	0	2	8	13	550	
Russellville city (part).....	48	48	0	0	0	0	0	0	1	47	
Freeman township.....	46	43	0	1	1	0	0	1	0	43	
Galla township.....	1,664	1,538	11	7	12	0	63	33	87	1,519	
Pottsville city (part).....	942	892	4	4	7	0	17	18	30	882	
Russellville city (part).....	142	87	5	0	0	0	42	8	49	82	
Griffin township.....	320	311	0	0	0	0	0	9	5	306	
Gum Log township.....	624	601	2	4	0	0	4	13	9	598	
Illinois township.....	11,114	9,772	535	72	134	3	438	160	790	9,468	
Pottsville city (part).....	85	81	2	1	0	0	0	1	0	81	
Russellville city (part).....	10,128	8,844	513	65	129	3	425	149	767	8,548	
Jackson township.....	440	428	0	2	1	0	1	8	5	424	
Hector town.....	172	166	0	1	0	0	1	4	3	164	
Liberty township.....	338	327	0	6	0	0	0	5	1	326	
Martin township.....	616	586	0	10	1	0	2	17	5	584	
Moreland township.....	266	249	0	7	0	0	1	9	3	248	
Phoenix township.....	129	121	0	2	0	0	0	6	1	120	
Smyrna township.....	75	75	0	0	0	0	0	0	1	74	
Valley township.....	1,228	1,178	7	8	7	1	10	17	25	1,164	
Wilson township.....	1,839	1,761	30	15	0	1	11	21	33	1,745	
Atkins city.....	1,186	1,145	11	9	0	1	6	14	20	1,134	

Table 13.

Occupied Housing Units (Households) by Race and Hispanic or Latino Origin of Householder: 2010—Con.

[For information on confidentiality protection, nonsampling error, and definitions, see Selected Appendixes at <www.census.gov/prod/cen2010/cph-1-a.pdf>]

State County County Subdivision Place	Total occupied housing units	Race of householder							Two or More Races	House- holder Hispanic or Latino (of any race)	House- holder White alone, not Hispanic or Latino
		One race									
		White	Black or African American	American Indian and Alaska Native	Asian	Native Hawaiian and Other Pacific Islander	Some Other Race				
Prairie County.....	3,685	3,211	428	11	2	0	4	29	27	3,193	
Belcher township.....	28	27	0	0	0	0	0	1	0	27	
Bullard township.....	67	64	2	0	0	0	0	1	3	62	
Calhoun township.....	123	119	1	0	0	0	0	3	1	118	
Center township.....	199	196	2	0	0	0	0	1	0	196	
Hazen city (part).....	0	0	0	0	0	0	0	0	0	0	
Des Arc township.....	112	111	1	0	0	0	0	0	0	111	
Hazen township.....	740	614	115	3	1	0	2	5	6	610	
Hazen city (part).....	599	477	114	2	1	0	2	3	5	474	
Hickory Plain township.....	251	239	9	1	0	0	0	2	2	237	
Lower Surrounded Hill township.....	261	187	73	1	0	0	0	0	1	186	
Fredonia (Biscoe) town.....	143	77	66	0	0	0	0	0	1	76	
Roc Roe township.....	182	171	9	0	0	0	1	1	1	171	
Ulm town.....	77	72	3	0	0	0	1	1	1	72	
Tyler township.....	100	98	1	0	0	0	0	1	1	97	
Union township.....	57	57	0	0	0	0	0	0	1	56	
Upper Surrounded Hill township.....	33	21	12	0	0	0	0	0	1	20	
Watensaw township.....	588	466	118	0	0	0	1	3	4	464	
De Valls Bluff city.....	295	205	87	0	0	0	1	2	3	204	
Hazen city (part).....	0	0	0	0	0	0	0	0	0	0	
White River township.....	944	841	85	6	1	0	0	11	6	838	
Des Arc city.....	714	624	77	4	0	0	0	9	6	621	
Pulaski County.....	158,772	98,741	51,653	611	2,551	95	3,003	2,118	5,944	96,337	
Big Rock township.....	92,092	52,322	34,295	305	1,874	50	2,089	1,157	3,754	50,973	
Alexander city (part).....	86	32	39	0	2	0	12	1	16	29	
Cammack Village city.....	371	365	1	0	1	0	2	2	7	360	
College Station CDP.....	236	10	222	2	0	0	0	2	1	9	
Hensley CDP.....	62	14	46	0	0	0	0	2	0	14	
Landmark CDP.....	1,413	1,170	170	5	10	0	32	26	61	1,146	
Little Rock city.....	82,018	44,634	32,271	260	1,826	48	1,955	1,024	3,501	43,386	
Natural Steps CDP.....	167	158	7	1	0	0	0	1	0	158	
Roland CDP.....	300	269	24	2	1	0	1	3	8	263	
Sweet Home CDP.....	353	89	245	4	2	0	3	10	4	88	
Woodson CDP.....	165	34	126	1	2	0	1	1	0	34	
Wrightsville city.....	313	22	287	1	0	0	0	3	0	22	
Hill township.....	66,680	46,419	17,358	306	677	45	914	961	2,190	45,364	
Gibson CDP.....	1,293	1,109	148	6	2	0	13	15	46	1,074	
Jacksonville city.....	10,936	6,862	3,357	59	180	15	208	255	521	6,633	
McAlmont CDP.....	705	156	526	3	2	0	6	12	17	149	
Maumelle city.....	6,931	5,904	808	25	108	4	24	58	106	5,830	
North Little Rock city.....	26,530	15,969	9,404	114	214	13	447	369	1,002	15,506	
Scott CDP (part).....	18	9	9	0	0	0	0	0	0	9	
Sherwood city.....	12,207	9,564	2,130	61	146	9	146	151	329	9,402	
Randolph County.....	7,299	7,081	56	41	5	2	28	86	60	7,055	
Baker township.....	23	21	0	1	0	0	0	1	1	20	
Bristow township.....	93	90	1	2	0	0	0	0	1	89	
Butler township.....	20	20	0	0	0	0	0	0	0	20	
Columbia township.....	265	261	0	0	0	1	0	3	0	261	
Current River township.....	183	179	1	0	0	0	0	3	1	178	
Biggers town.....	136	132	1	0	0	0	0	3	0	132	
Dalton township.....	109	102	2	1	0	0	0	4	0	102	
Demun township.....	3,364	3,246	37	17	4	0	21	39	41	3,232	
Pocahontas city.....	2,744	2,639	36	16	4	0	16	33	34	2,627	
East Roanoke township.....	204	198	1	1	0	0	2	2	2	198	
Eleven Point township.....	119	118	0	0	0	0	0	1	0	118	
Foster township.....	259	254	0	1	0	0	1	3	4	252	
Ingram township.....	91	90	1	0	0	0	0	0	2	88	
Jackson township.....	86	82	3	0	0	0	1	0	1	82	
Janes Creek township.....	292	278	2	4	1	0	1	6	1	278	
Ravenden Springs town.....	56	55	0	1	0	0	0	0	0	55	
Little Black township.....	244	239	1	0	0	0	0	4	0	239	
O'Kean township.....	119	117	0	0	0	0	0	2	0	117	
O'Kean town.....	80	78	0	0	0	0	0	2	0	78	
Reyno township.....	216	208	0	3	0	0	2	3	2	207	
Reyno city.....	185	178	0	3	0	0	1	3	2	177	
Richardson township.....	341	329	0	5	0	0	0	7	1	328	
Maynard town (part).....	177	173	0	2	0	0	0	2	1	172	
Running Lake township.....	86	83	0	2	0	0	0	1	0	83	
Shiloh township.....	285	285	0	0	0	0	0	0	2	283	
Siloam township.....	137	136	0	0	0	1	0	0	0	136	
Maynard town (part).....	10	10	0	0	0	0	0	0	0	10	
Spring River township.....	134	133	0	1	0	0	0	0	0	133	
Union township.....	50	48	0	0	0	0	0	2	1	47	
Warm Springs township.....	104	100	1	1	0	0	0	2	0	100	
Water Valley township.....	113	110	1	2	0	0	0	0	0	110	
West Roanoke township.....	320	312	5	0	0	0	0	3	0	312	
Wiley township.....	42	42	0	0	0	0	0	0	0	42	

Table 13.

Occupied Housing Units (Households) by Race and Hispanic or Latino Origin of Householder: 2010—Con.

[For information on confidentiality protection, nonsampling error, and definitions, see Selected Appendixes at <www.census.gov/prod/cen2010/cph-1-a.pdf>]

State County County Subdivision Place	Total occupied housing units	Race of householder							Two or More Races	House- holder Hispanic or Latino (of any race)	House- holder White alone, not Hispanic or Latino
		One race									
		White	Black or African American	American Indian and Alaska Native	Asian	Native Hawaiian and Other Pacific Islander	Some Other Race				
St. Francis County.....	9,616	4,608	4,821	36	35	2	37	77	118	4,557	
Black Fish township.....	46	26	16	3	0	0	1	0	1	26	
Franks township.....	363	298	55	0	1	0	2	7	6	296	
Forrest City city (part).....	11	2	8	0	0	0	0	1	0	2	
Garland township.....	690	223	451	3	5	0	3	5	8	219	
Hughes city.....	591	166	413	2	4	0	3	3	7	162	
Goodwin township.....	175	123	51	1	0	0	0	0	0	123	
Griggs township.....	310	147	155	1	0	0	2	5	9	142	
Madison city (part).....	0	0	0	0	0	0	0	0	0	0	
Widener town.....	108	40	65	0	0	0	0	3	5	37	
Heth township.....	228	175	50	2	0	0	1	0	9	168	
Jennette town (part).....	0	0	0	0	0	0	0	0	0	0	
Johnson township.....	855	756	83	4	2	0	3	7	13	748	
L'Anguille township.....	277	155	117	1	0	0	0	4	0	155	
Madison township.....	5,136	1,555	3,477	14	26	2	22	40	62	1,536	
Forrest City city (part).....	4,375	1,201	3,090	12	25	2	12	33	44	1,185	
Madison city (part).....	294	39	247	0	0	0	4	4	6	39	
Prairie township.....	492	340	144	3	0	0	0	5	0	340	
Palestine city.....	278	218	55	2	0	0	0	3	0	218	
Telico township.....	868	683	175	3	1	0	3	3	10	677	
Caldwell town.....	223	186	32	1	1	0	2	1	6	183	
Colt city.....	173	157	15	1	0	0	0	0	1	156	
Forrest City city (part).....	10	3	7	0	0	0	0	0	0	3	
Wheatley township.....	176	127	47	1	0	0	0	1	0	127	
Wheatley city.....	155	112	42	0	0	0	0	1	0	112	
Saline County.....	41,441	38,320	1,728	209	248	4	526	406	1,022	37,884	
Banner township.....	2,540	2,382	69	12	27	0	22	28	41	2,365	
East End CDP (part).....	2,303	2,157	64	12	25	0	22	23	40	2,141	
Bauxite township.....	12,328	11,213	689	70	74	1	165	116	361	11,046	
Bauxite town.....	198	189	4	3	0	0	1	1	2	188	
Benton city (part).....	11,829	10,736	683	65	74	1	159	111	351	10,572	
Beaver township.....	1,203	1,158	13	10	3	0	2	17	10	1,151	
Avilla CDP.....	324	310	8	3	0	0	1	2	3	309	
Bryant city (part).....	36	31	0	1	1	0	0	3	0	31	
Bryant township.....	4,887	4,292	378	20	61	0	72	64	143	4,227	
Alexander city (part).....	558	454	67	4	3	0	16	14	26	446	
Benton city (part).....	5	4	0	0	1	0	0	0	0	4	
Bryant city (part).....	4,282	3,794	310	16	56	0	56	50	117	3,737	
Shannon Hills city (part).....	0	0	0	0	0	0	0	0	0	0	
Dyer township.....	820	806	9	0	0	0	1	4	4	804	
Hot Springs Village CDP (part).....	581	572	9	0	0	0	0	0	2	570	
Fairplay township.....	816	809	1	2	0	0	1	3	6	804	
Haskell township.....	1,578	1,512	31	11	3	1	7	13	28	1,493	
Haskell city.....	1,214	1,154	31	9	3	1	7	9	24	1,138	
Holland township.....	259	255	0	2	0	0	0	2	3	253	
Hurricane township.....	951	916	7	5	5	0	8	10	16	909	
East End CDP (part).....	131	122	1	2	2	0	3	1	6	119	
Jefferson township.....	106	103	0	0	0	0	1	2	1	103	
Kentucky township.....	340	331	1	4	0	0	1	3	5	329	
Liberty township.....	331	326	0	1	0	0	1	3	3	325	
Marble township.....	2,558	2,512	23	1	3	1	3	15	15	2,500	
Hot Springs Village CDP (part).....	2,542	2,496	23	1	3	1	3	15	15	2,484	
Newcomb township.....	592	569	10	4	2	0	3	4	6	566	
Otter township.....	4,123	3,596	335	28	34	1	71	58	125	3,549	
Alexander city (part).....	176	163	6	1	0	0	3	3	6	161	
East End CDP (part).....	158	144	2	2	5	0	2	3	4	143	
Shannon Hills city (part).....	1,178	887	230	4	11	0	28	18	51	866	
Owen township.....	3,648	3,284	135	22	30	0	148	29	198	3,237	
Alexander city (part).....	209	114	14	2	2	0	74	3	87	104	
Bryant city (part).....	2,404	2,173	101	15	25	0	69	21	99	2,143	
Salem township.....	2,739	2,672	19	14	6	0	12	16	32	2,653	
Bryant city (part).....	11	9	0	1	0	0	0	1	0	9	
Salem CDP.....	983	969	5	2	1	0	3	3	11	961	
Shaw township.....	501	494	1	1	0	0	1	4	2	493	
Smith township.....	659	637	4	1	0	0	7	10	20	626	
Traskwood township.....	268	263	1	0	0	0	0	4	2	262	
Traskwood city.....	205	202	1	0	0	0	0	2	0	202	
Union township.....	194	190	2	1	0	0	0	1	1	189	
Scott County.....	4,368	4,013	10	65	96	2	108	74	192	3,943	
Black Fork township.....	28	27	0	0	1	0	0	0	0	27	
Blansett township.....	67	62	0	2	1	0	1	1	1	62	
Brawley township.....	49	47	0	1	1	0	0	0	1	47	
Cauthron township.....	58	52	0	2	1	0	0	3	0	52	
Cedar township.....	41	39	0	1	0	0	0	1	0	39	
Coal township.....	83	75	2	2	1	0	0	3	1	74	
Denton township.....	141	130	1	0	5	0	3	2	5	128	
Hickman township.....	2,049	1,865	3	16	49	0	87	29	151	1,805	

Table 13.

Occupied Housing Units (Households) by Race and Hispanic or Latino Origin of Householder: 2010—Con.

[For information on confidentiality protection, nonsampling error, and definitions, see Selected Appendixes at <www.census.gov/prod/cen2010/cph-1-a.pdf>]

State County County Subdivision Place	Total occupied housing units	Race of householder							Two or More Races	House- holder Hispanic or Latino (of any race)	House- holder White alone, not Hispanic or Latino
		One race									
		White	Black or African American	American Indian and Alaska Native	Asian	Native Hawaiian and Other Pacific Islander	Some Other Race				
Scott County—Con.											
Hickman township—Con.											
Waldron city.....	1,400	1,265	3	10	22	0	76	24	133	1,212	
Hon township.....	144	134	0	4	2	0	4	0	6	133	
Hunt township.....	78	75	0	0	0	0	2	1	2	75	
James township.....	57	53	0	1	3	0	0	0	1	52	
Jones township.....	42	39	0	0	1	0	0	2	0	39	
Keener township.....	53	48	0	3	0	0	0	2	1	48	
La Fave township.....	39	37	0	0	0	1	0	1	0	37	
Lafayette township.....	27	18	1	5	1	0	0	2	1	18	
Lamb township.....	155	147	0	1	4	0	1	2	2	146	
Lewis township.....	529	495	1	6	9	0	6	12	10	493	
Mansfield city (part).....	164	153	0	2	1	0	3	5	5	152	
Little Texas township.....	7	5	0	0	1	0	0	1	1	5	
Mill Creek township.....	127	118	0	5	0	0	3	1	4	117	
Mountain township.....	171	159	0	5	4	0	0	3	1	158	
Mount Pleasant township.....	199	178	0	5	9	1	1	5	2	178	
Oliver township.....	24	20	2	2	0	0	0	0	0	20	
Parks township.....	79	74	0	3	0	0	0	2	0	74	
Tate township.....	26	26	0	0	0	0	0	0	0	26	
Tomlinson township.....	95	90	0	1	3	0	0	1	2	90	
Searcy County.....	3,574	3,446	1	39	2	1	6	79	34	3,426	
Bear Creek No. 4 township.....	413	400	0	6	0	0	0	7	2	398	
Marshall city (part).....	2	2	0	0	0	0	0	0	0	2	
Bear Creek No. 5 township.....	351	328	0	2	1	0	2	18	16	320	
Marshall city (part).....	349	328	0	2	1	0	2	16	16	320	
Bear Creek No. 6 township.....	395	376	0	7	0	0	0	12	3	374	
Marshall city (part).....	234	219	0	5	0	0	0	10	2	218	
Calf Creek township.....	149	142	0	3	0	0	0	4	0	142	
Long Creek township.....	208	205	0	1	1	0	0	1	0	205	
Big Flat town (part).....	1	1	0	0	0	0	0	0	0	1	
Mount Pleasant township.....	207	200	0	2	0	0	2	3	2	199	
Oxley township.....	171	162	0	3	0	1	0	5	0	162	
Prairie township.....	217	210	0	2	0	0	1	4	3	209	
Pindall town.....	45	45	0	0	0	0	0	0	0	45	
Red River township.....	132	128	0	1	0	0	0	3	0	128	
Rock Creek township.....	230	226	0	0	0	0	0	4	0	226	
St. Joe township.....	163	158	0	4	0	0	0	1	1	157	
St. Joe town (part).....	33	32	0	1	0	0	0	0	1	31	
Shady Grove township.....	96	94	0	0	0	0	0	2	1	93	
Spring township.....	221	214	1	2	0	0	0	4	2	213	
Marshall city (part).....	17	17	0	0	0	0	0	0	0	17	
Tomahawk township.....	261	252	0	5	0	0	0	4	0	252	
Gilbert town.....	14	13	0	1	0	0	0	0	0	13	
St. Joe town (part).....	26	26	0	0	0	0	0	0	0	26	
Wileys Cove township.....	360	351	0	1	0	0	1	7	4	348	
Leslie city.....	212	204	0	1	0	0	1	6	3	202	
Sebastian County.....	49,599	40,533	3,165	844	1,578	30	2,342	1,107	3,816	39,341	
Bass Little township.....	859	829	1	16	1	0	2	10	15	817	
Greenwood city (part).....	108	104	0	1	1	0	0	2	1	103	
Beverly township.....	268	247	1	8	3	0	2	7	5	246	
Big Creek township.....	1,377	1,320	5	18	5	0	6	23	18	1,310	
Lavaca city (part).....	848	810	3	13	4	0	5	13	10	806	
Bloomer township.....	400	378	2	7	0	0	5	8	5	378	
Lavaca city (part).....	0	0	0	0	0	0	0	0	0	0	
Center township.....	3,972	3,782	8	63	30	0	19	70	96	3,719	
Greenwood city (part).....	3,192	3,036	7	53	20	0	16	60	82	2,982	
Cole township.....	736	699	0	20	2	0	4	11	9	695	
Hackett city.....	310	293	0	11	1	0	1	4	1	293	
Dayton township.....	285	267	0	10	5	0	1	2	4	264	
Diamond township.....	478	456	1	3	4	0	4	10	9	451	
Huntington city.....	266	254	1	2	1	0	3	5	6	251	
Mansfield city (part).....	6	6	0	0	0	0	0	0	0	6	
Fort Chaffee UT.....	121	96	9	0	10	0	6	0	9	93	
Barling city (part).....	0	0	0	0	0	0	0	0	0	0	
Fort Smith city (part).....	118	94	9	0	10	0	5	0	8	91	
Hartford township.....	448	426	0	8	8	0	1	5	2	425	
Hartford city.....	254	247	0	4	2	0	0	1	1	246	
Island township.....	144	137	0	1	1	1	3	1	4	136	
Jim Fork township.....	382	364	1	2	1	1	3	10	8	360	
Midland town.....	120	115	1	0	1	1	0	2	3	112	
Lon Norris township.....	3,292	2,819	117	53	198	1	40	64	97	2,776	
Fort Smith city (part).....	3,093	2,635	113	51	195	1	38	60	91	2,596	
Marion township.....	1,833	1,739	7	31	28	0	4	24	25	1,718	
Bonanza city.....	231	223	0	4	0	0	1	3	7	217	
Fort Smith city (part).....	501	469	3	4	18	0	1	6	6	464	
Mississippi township.....	464	450	0	7	0	1	0	6	1	449	

Table 13.

Occupied Housing Units (Households) by Race and Hispanic or Latino Origin of Householder: 2010—Con.

[For information on confidentiality protection, nonsampling error, and definitions, see Selected Appendixes at <www.census.gov/prod/cen2010/cph-1-a.pdf>]

State County County Subdivision Place	Total occupied housing units	Race of householder							Two or More Races	House- holder Hispanic or Latino (of any race)	House- holder White alone, not Hispanic or Latino
		One race									
		White	Black or African American	American Indian and Alaska Native	Asian	Native Hawaiian and Other Pacific Islander	Some Other Race				
Sebastian County—Con.											
Mont Sandels township.....	2,126	1,906	33	37	79	1	28	42	87	1,856	
Barling city (part).....	1,910	1,705	30	30	78	1	28	38	85	1,657	
Central City town.....	216	201	3	7	1	0	0	4	2	199	
Prairie township.....	343	334	0	6	1	0	0	2	1	333	
Rogers township.....	382	360	3	6	1	0	3	9	7	357	
Sugarloaf township.....	621	595	0	8	6	0	4	8	13	586	
Mansfield city (part).....	277	267	0	3	0	0	3	4	7	263	
Upper township.....	30,640	22,922	2,974	530	1,192	25	2,205	792	3,395	21,968	
Fort Smith city (part).....	30,640	22,922	2,974	530	1,192	25	2,205	792	3,395	21,968	
Washburn township.....	183	178	2	2	0	0	1	0	2	177	
White Oak township.....	245	229	1	8	3	0	1	3	4	227	
Sevier County.....											
Bear Creek township.....	5,975	4,660	301	102	16	2	769	125	1,154	4,325	
De Queen city (part).....	2,611	1,758	142	42	14	2	584	69	869	1,515	
Ben Lomond township.....	1,930	1,181	138	34	12	2	510	53	765	966	
Ben Lomond town.....	96	75	17	1	0	0	2	1	2	75	
Buckhorn township.....	61	58	0	1	0	0	1	1	1	58	
Clear Creek township.....	38	34	0	0	0	0	2	2	2	34	
Horatio city.....	1,222	1,031	25	31	1	0	112	22	165	986	
Jefferson township.....	375	295	17	12	0	0	44	7	64	278	
Mill Creek township.....	61	59	0	0	0	0	0	2	0	59	
Mineral township.....	43	40	1	1	0	0	1	0	1	40	
Gillham town.....	420	387	1	4	0	0	25	3	37	374	
Monroe township.....	68	62	0	0	0	0	5	1	8	60	
De Queen city (part).....	491	432	8	8	1	0	35	7	64	405	
Paraciffa township.....	105	84	7	0	1	0	9	4	16	77	
Red Colony township.....	161	144	8	6	0	0	0	3	0	144	
Lockesburg city.....	565	502	46	6	0	0	3	8	7	497	
Saline township.....	296	269	18	1	0	0	1	7	5	265	
Washington township.....	110	100	0	3	0	0	4	3	5	99	
Sharp County.....	157	98	53	0	0	0	1	5	2	97	
Sharp County.....											
Big Creek township.....	7,360	7,123	25	74	8	1	18	111	73	7,074	
Cave township.....	161	157	0	1	0	0	0	3	1	156	
Cave City city (part).....	1,027	996	3	9	1	0	7	11	13	990	
Cherokee township.....	696	679	2	3	0	0	3	9	7	675	
Cherokee Village city (part).....	1,933	1,887	3	14	4	1	4	20	23	1,870	
Highland city (part).....	1,817	1,776	3	12	3	1	4	18	22	1,759	
Davidson township.....	49	48	0	0	0	0	0	1	0	48	
East Sullivan township.....	71	68	0	0	0	0	0	3	0	68	
Hardy township.....	135	131	0	0	0	0	1	3	1	131	
Hardy city (part).....	521	499	0	8	0	0	2	12	3	497	
Highland city (part).....	367	347	0	7	0	0	2	11	1	347	
Highland township.....	0	0	0	0	0	0	0	0	0	0	
Cherokee Village city (part).....	431	416	0	6	1	0	1	7	8	412	
Highland city (part).....	2	2	0	0	0	0	0	0	0	2	
Jackson township.....	355	342	0	5	0	0	1	7	7	338	
Williford town.....	145	135	0	5	1	0	0	4	1	134	
Lave Creek township.....	33	29	0	1	0	0	0	3	0	29	
Lower North township.....	141	138	0	0	0	0	1	2	1	138	
Morgan township.....	214	206	0	3	0	0	0	5	2	204	
North Big Rock township.....	99	94	0	2	0	0	0	3	0	94	
North Lebanon township.....	105	103	0	1	1	0	0	0	1	102	
North Union township.....	24	23	0	1	0	0	0	0	0	23	
Ozark township.....	63	54	0	4	0	0	0	5	0	54	
Piney Fork township.....	322	314	0	2	0	0	0	6	5	310	
Evening Shade city.....	391	381	3	5	0	0	0	2	3	378	
Richwoods township.....	178	173	1	2	0	0	0	2	3	170	
Ash Flat city (part).....	736	718	2	3	0	0	1	12	6	713	
Horseshoe Bend city (part).....	413	405	1	0	0	0	0	7	3	402	
Scott township.....	2	2	0	0	0	0	0	0	0	2	
South Big Rock township.....	169	167	0	0	0	0	1	1	2	166	
South Lebanon township.....	60	60	0	0	0	0	0	0	0	60	
South Union township.....	46	44	0	0	0	0	0	2	0	44	
Strawberry township.....	146	136	0	7	0	0	0	3	1	135	
Upper North township.....	73	72	0	1	0	0	0	0	0	72	
Washington township.....	93	88	0	1	0	0	0	4	0	88	
West Sullivan township.....	89	75	12	0	0	0	0	2	1	74	
Sidney town.....	165	161	2	1	0	0	0	1	1	161	
Stone County.....	73	71	1	1	0	0	0	0	1	71	
Stone County.....											
Arbana township.....	5,325	5,180	3	38	9	1	11	83	41	5,151	
Mountain View city (part).....	355	349	0	2	1	0	0	3	3	346	
Blue Mountain township.....	9	9	0	0	0	0	0	0	0	9	
Mountain View city (part).....	1,670	1,635	0	6	3	0	6	20	17	1,624	
Bryan township.....	1,276	1,247	0	3	3	0	6	17	14	1,239	
Farris township.....	128	122	0	3	0	0	0	3	2	120	
	144	141	0	1	0	0	0	2	1	140	

Table 13.

Occupied Housing Units (Households) by Race and Hispanic or Latino Origin of Householder: 2010—Con.

[For information on confidentiality protection, nonsampling error, and definitions, see Selected Appendixes at <www.census.gov/prod/cen2010/cph-1-a.pdf>]

State County County Subdivision Place	Total occupied housing units	Race of householder							Two or More Races	House- holder Hispanic or Latino (of any race)	House- holder White alone, not Hispanic or Latino
		One race									
		White	Black or African American	American Indian and Alaska Native	Asian	Native Hawaiian and Other Pacific Islander	Some Other Race				
Stone County—Con.											
Flag township.....	63	62	0	0	0	0	0	1	0	62	
Franklin township.....	234	224	1	3	0	0	0	6	0	224	
Harris township.....	566	548	0	3	4	1	10	3	546		
Mountain View city (part).....	2	2	0	0	0	0	0	0	2		
Jones township.....	27	26	0	0	0	0	1	0	26		
Liberty township.....	174	165	0	2	0	0	1	6	163		
Locust Grove township.....	73	69	0	2	0	0	2	2	67		
Marcella township.....	102	102	0	0	0	0	0	0	102		
Northwest township.....	189	187	0	1	0	0	1	1	186		
Fifty-Six city.....	75	74	0	1	0	0	0	0	74		
Optimus township.....	91	89	0	1	0	1	0	0	89		
Red River township.....	66	65	0	0	1	0	0	0	65		
Red Stripe township.....	149	140	1	1	0	0	7	0	140		
Richwoods township.....	213	205	1	3	0	0	4	0	205		
Roasting Ear township.....	56	52	0	4	0	0	0	0	52		
Smart township.....	78	77	0	0	0	0	1	0	77		
Sylamore township.....	291	280	0	4	0	0	3	4	278		
Timbo township.....	100	98	0	0	0	0	2	0	98		
Turkey Creek township.....	134	132	0	0	0	0	2	2	131		
Union township.....	241	235	0	0	0	0	6	2	233		
Washington township.....	98	95	0	1	0	0	2	0	95		
Wilson township.....	83	82	0	1	0	0	0	0	82		
Union County.....	16,951	11,238	5,260	75	52	5	178	143	366	11,093	
Boone township.....	163	116	44	0	0	0	1	2	2	115	
Cornie township.....	204	163	38	0	0	0	2	1	4	161	
El Dorado township.....	10,533	6,414	3,796	48	49	3	138	85	269	6,314	
El Dorado city.....	7,719	3,938	3,526	34	44	2	110	65	202	3,869	
Franklin township.....	905	755	136	4	0	0	4	6	11	748	
Calion city.....	213	157	52	1	0	0	1	2	4	154	
Garner township.....	151	131	20	0	0	0	0	0	2	129	
Harrison township.....	294	218	72	3	0	0	0	1	2	217	
Henderson township.....	311	202	106	1	0	0	0	2	0	202	
Junction City city.....	241	135	105	0	0	0	0	1	0	135	
Jackson township.....	317	283	26	3	0	0	1	4	5	282	
Johnson township.....	592	438	138	1	1	1	9	4	24	426	
Lapile township.....	944	461	459	6	0	0	9	9	16	455	
Felsenthal town.....	75	66	9	0	0	0	0	0	0	66	
Huttig city.....	243	114	121	4	0	0	1	3	2	113	
Strong city.....	240	89	141	1	0	0	7	2	10	86	
Norphlet township.....	720	643	68	0	0	0	0	9	5	639	
Norphlet city.....	320	302	14	0	0	0	0	4	4	299	
Smackover township.....	1,016	759	228	6	1	1	6	15	9	757	
Smackover city.....	771	565	186	5	0	1	4	10	6	564	
Tubal township.....	114	93	17	0	1	0	3	0	5	91	
Van Buren township.....	269	232	32	1	0	0	1	3	3	231	
Wesson township.....	167	133	30	1	0	0	2	1	2	133	
Wilmington township.....	251	197	50	1	0	0	2	1	7	193	
Van Buren County.....	7,433	7,221	21	52	12	2	28	97	129	7,130	
Archey Valley township.....	61	61	0	0	0	0	0	0	0	61	
Barnett township.....	315	311	1	0	0	0	0	3	1	310	
Damascus town (part).....	101	99	0	0	0	0	0	2	0	99	
Bradley township.....	495	481	2	2	1	0	0	9	6	477	
Cadron township.....	68	66	0	2	0	0	0	0	0	66	
Cargile township.....	167	166	0	0	0	0	0	1	1	165	
Choctaw township.....	508	481	2	4	2	1	7	11	16	474	
Clinton city (part).....	47	44	0	0	0	0	0	3	0	44	
Craig township.....	300	292	1	3	0	0	1	3	2	292	
Culpepper township.....	145	142	0	1	0	0	0	2	2	140	
Clinton city (part).....	0	0	0	0	0	0	0	0	0	0	
Davis township.....	377	373	0	2	0	0	0	2	3	370	
East Griggs township.....	623	605	2	5	3	0	1	7	14	592	
Clinton city (part).....	372	364	0	2	2	0	0	4	10	354	
Formosa township.....	267	257	2	1	0	0	3	4	8	252	
Holly Mountain township.....	216	215	0	0	1	0	0	0	0	215	
Indian Rock township.....	1,195	1,175	1	7	1	1	0	10	13	1,163	
Fairfield Bay city (part).....	1,163	1,143	1	7	1	1	0	10	13	1,131	
Liberty township.....	99	97	0	0	0	0	0	2	3	94	
Linn Creek township.....	294	283	3	3	0	0	1	4	2	282	
Mountain township.....	162	160	0	1	0	0	0	1	1	159	
Red River township.....	200	192	2	2	0	0	1	3	2	192	
Union township.....	626	607	0	3	1	0	2	13	7	602	
Shirley town.....	132	129	0	0	0	0	0	3	3	126	
Washington township.....	357	347	1	0	0	0	1	8	6	342	
Dennard CDP.....	220	213	0	0	0	0	1	6	4	210	
West Griggs township.....	805	762	4	13	3	0	10	13	35	737	
Clinton city (part).....	651	620	3	5	3	0	10	10	32	598	

Table 13.

Occupied Housing Units (Households) by Race and Hispanic or Latino Origin of Householder: 2010—Con.

[For information on confidentiality protection, nonsampling error, and definitions, see Selected Appendixes at <www.census.gov/prod/cen2010/cph-1-a.pdf>]

State County County Subdivision Place	Total occupied housing units	Race of householder						Two or More Races	House- holder Hispanic or Latino (of any race)	House- holder White alone, not Hispanic or Latino
		One race								
		White	Black or African American	American Indian and Alaska Native	Asian	Native Hawaiian and Other Pacific Islander	Some Other Race			
Van Buren County—Con.										
Wheeler township.....	153	148	0	3	0	0	1	1	7	145
Washington County.....	76,389	65,122	2,234	887	1,481	724	4,425	1,516	7,583	62,288
Boston township.....	155	141	0	5	1	1	0	7	2	141
Brush Creek township.....	1,116	1,049	6	8	14	0	24	15	40	1,038
Cane Hill township.....	577	542	1	6	6	1	5	16	7	541
Center township.....	568	545	2	5	3	0	4	9	12	538
Cove Creek township.....	288	278	1	3	1	0	0	5	1	277
Crawford township.....	403	392	0	5	2	0	1	3	5	388
Durham township.....	337	319	1	2	0	0	3	12	5	317
Dutch Mills township.....	143	128	1	7	4	0	0	3	1	127
Elkins township.....	983	921	10	8	1	1	23	19	51	897
Elkins city.....	983	921	10	8	1	1	23	19	51	897
Elm Springs township.....	745	688	5	7	8	0	23	14	33	678
Elm Springs city (part).....	516	471	4	4	8	0	18	11	28	461
Farmington township.....	2,221	2,067	21	23	19	0	37	54	80	2,029
Farmington city.....	2,221	2,067	21	23	19	0	37	54	80	2,029
Fayetteville township.....	30,726	26,459	1,692	350	899	47	610	669	1,369	25,778
Fayetteville city.....	30,726	26,459	1,692	350	899	47	610	669	1,369	25,778
Goshen township.....	761	730	1	7	6	0	5	12	12	725
Goshen town.....	389	377	0	1	3	0	1	7	3	376
Greenland township.....	977	930	10	13	4	0	6	14	17	919
Greenland city.....	452	427	5	9	2	0	2	7	7	422
Harmon township.....	392	376	1	3	0	1	6	5	12	372
Illinois township.....	303	265	0	10	13	0	4	11	8	261
Johnson township.....	1,609	1,436	37	12	49	3	49	23	102	1,386
Johnson city.....	1,394	1,232	33	11	47	2	46	23	96	1,185
Lees Creek township.....	250	241	1	5	0	0	1	2	1	241
Lincoln township.....	878	821	4	17	4	2	13	17	32	803
Lincoln city.....	878	821	4	17	4	2	13	17	32	803
Litteral township.....	589	567	2	7	5	1	4	3	8	565
Marrs Hill township.....	361	347	2	3	2	0	4	3	6	345
Morrow township.....	171	162	1	4	3	0	0	1	0	162
Prairie township.....	1,515	1,449	17	12	14	0	13	10	30	1,433
Prairie Grove township.....	2,208	2,084	10	51	12	2	16	33	51	2,051
Prairie Grove city.....	1,658	1,563	7	41	10	0	12	25	42	1,535
Reed township.....	94	88	0	2	0	0	0	4	1	87
Rheas Mill township.....	206	188	1	3	6	0	3	5	5	186
Richland township.....	464	455	0	1	1	1	1	5	6	450
Springdale township.....	21,834	16,227	389	228	363	661	3,517	449	5,548	14,404
Springdale city (part).....	20,860	15,315	384	219	354	656	3,490	442	5,509	13,502
Starr Hill township.....	678	616	1	16	19	0	11	15	32	597
Tontitown township.....	930	886	2	7	2	0	21	12	37	868
Tontitown city.....	882	841	2	6	2	0	19	12	35	823
Valley township.....	487	467	2	7	2	0	2	7	6	464
Vineyard township.....	143	122	0	17	1	0	2	1	3	121
Wedington township.....	165	146	1	5	7	0	4	2	8	143
West Fork township.....	1,379	1,324	5	11	5	2	5	27	24	1,308
West Fork city.....	855	813	0	10	5	2	4	21	19	800
Wheeler township.....	535	509	4	6	3	0	4	9	12	501
White River township.....	367	359	1	4	0	0	1	2	4	356
Winslow township.....	525	503	1	5	1	0	1	14	9	496
Winslow city.....	146	140	1	1	0	0	0	4	3	137
Wyman township.....	306	295	1	2	1	1	2	4	3	295
White County.....	29,342	27,278	1,113	172	129	11	301	338	677	26,936
Albion township.....	122	119	0	0	0	0	1	2	3	117
Antioch township.....	221	214	0	2	1	0	0	4	2	212
Bald Knob township.....	1,647	1,550	55	12	2	1	12	15	33	1,531
Bald Knob city.....	1,137	1,052	50	9	2	1	11	12	30	1,035
Big Creek township.....	657	639	3	2	0	0	2	11	6	636
Pangburn city.....	259	249	3	1	0	0	0	6	3	247
Cadron township.....	167	162	0	3	0	0	1	1	5	159
Cane township.....	624	605	4	5	2	0	2	6	7	599
Chrisp township.....	400	393	3	2	1	0	0	1	2	391
Clay township.....	340	333	0	1	0	0	1	5	4	330
Cleveland township.....	47	46	0	1	0	0	0	0	0	46
Coffey township.....	448	429	3	4	1	0	3	8	8	424
Coldwell township.....	222	214	2	1	0	0	2	3	2	214
Crosby township.....	216	202	1	5	0	1	2	5	5	199
Cypert township.....	117	114	0	0	0	0	0	3	1	114
Denmark township.....	225	220	0	0	1	0	4	0	6	218
Des Arc township.....	337	320	4	1	0	0	1	11	4	319
Dogwood township.....	204	199	1	2	0	0	1	1	2	198
Griffithville town.....	93	93	0	0	0	0	0	0	0	93
El Paso township.....	289	281	1	2	1	0	1	3	1	281
Francure township.....	96	92	0	0	0	0	3	1	3	92
Georgetown town.....	50	49	0	0	0	0	1	0	1	49

Table 13.

Occupied Housing Units (Households) by Race and Hispanic or Latino Origin of Householder: 2010—Con.

[For information on confidentiality protection, nonsampling error, and definitions, see Selected Appendixes at <www.census.gov/prod/cen2010/cph-1-a.pdf>]

State County County Subdivision Place	Total occupied housing units	Race of householder							Two or More Races	House- holder Hispanic or Latino (of any race)	House- holder White alone, not Hispanic or Latino
		One race									
		White	Black or African American	American Indian and Alaska Native	Asian	Native Hawaiian and Other Pacific Islander	Some Other Race				
White County—Con.											
Garner township.....	200	180	3	5	0	0	11	1	13	178	
Garner town.....	97	84	0	3	0	0	10	0	11	83	
Gravel Hill township.....	143	139	0	0	0	1	0	3	1	139	
Gray township.....	9,160	8,239	566	52	95	2	113	93	252	8,113	
Kensett city (part).....	19	18	0	0	0	0	0	1	0	18	
Searcy city (part).....	7,359	6,506	535	41	93	0	101	83	222	6,398	
Gum Springs township.....	1,608	1,475	98	3	8	1	10	13	33	1,452	
Searcy city (part).....	1,130	1,007	96	2	6	0	8	11	30	985	
Guthrie township.....	398	383	0	3	1	0	5	6	10	379	
Harrison township.....	2,395	2,288	32	11	1	1	39	23	79	2,248	
Judsonia city (part).....	780	739	14	3	0	1	15	8	26	728	
Searcy city (part).....	8	8	0	0	0	0	0	0	0	8	
Hartsell township.....	254	250	0	1	0	0	0	3	1	249	
Higginson township.....	457	428	7	3	3	0	14	2	22	423	
Higginson town.....	224	209	4	3	2	0	6	0	11	206	
Searcy city (part).....	1	1	0	0	0	0	0	0	0	1	
Jackson township.....	163	159	0	0	0	0	2	2	3	158	
Jefferson township.....	193	186	1	1	0	1	0	4	3	184	
Joy township.....	209	205	1	2	0	0	0	1	0	205	
Kensett township.....	883	697	137	2	1	0	33	13	62	669	
Kensett city (part).....	648	485	124	1	1	0	27	10	53	460	
Searcy city (part).....	9	9	0	0	0	0	0	0	0	9	
Kentucky township.....	506	485	0	2	0	2	6	11	19	475	
Rose Bud town.....	191	178	0	1	0	0	5	7	8	176	
Liberty township.....	614	593	3	4	0	0	1	13	3	591	
Bradford city.....	322	311	1	3	0	0	1	6	3	309	
McRae township.....	524	508	4	1	1	0	6	4	10	504	
McRae city.....	288	278	2	1	0	0	5	2	7	276	
Marion township.....	183	176	1	1	0	0	1	4	2	175	
Letona town.....	105	101	1	1	0	0	1	1	1	101	
Marshall township.....	338	323	2	5	0	0	1	7	3	322	
Mount Pisgah township.....	45	43	1	0	0	0	0	1	0	43	
Red River township.....	172	160	8	0	0	0	3	1	5	158	
Judsonia city (part).....	0	0	0	0	0	0	0	0	0	0	
West Point town.....	53	46	4	0	0	0	3	0	4	45	
Royal township.....	277	266	1	3	2	0	1	4	2	265	
Russell township.....	212	208	0	1	0	0	0	3	2	206	
Russell town.....	96	92	0	1	0	0	0	3	2	90	
Union township.....	3,608	3,348	169	27	8	1	13	42	52	3,313	
Beebe city.....	2,674	2,629	163	24	7	1	13	37	50	2,596	
Velvet Ridge township.....	335	324	1	2	0	0	6	2	6	324	
Walker township.....	86	83	1	0	0	0	0	2	0	83	
Woodruff County.....											
Augusta township.....	3,134	2,198	883	11	4	1	7	30	19	2,189	
Augusta city.....	1,149	665	464	4	2	1	5	8	12	660	
Patterson city (part).....	976	501	456	4	2	1	4	8	9	498	
Barnes township.....	0	0	0	0	0	0	0	0	0	0	
McCrory city (part).....	87	85	2	0	0	0	0	0	0	85	
Cache township.....	0	0	0	0	0	0	0	0	0	0	
Caney township.....	45	38	7	0	0	0	0	0	0	38	
Hunter town.....	97	95	0	0	0	0	0	2	2	93	
Hunter town.....	50	49	0	0	0	0	0	1	2	47	
Cotton Plant township.....	343	95	241	2	0	0	0	5	0	95	
Cotton Plant city.....	316	81	228	2	0	0	0	5	0	81	
Dent township.....	109	105	0	1	0	0	0	3	0	105	
De View township.....	1,034	866	150	4	2	0	1	11	2	865	
McCrory city (part).....	718	599	111	1	0	0	1	6	2	598	
Patterson city (part).....	185	140	39	2	0	0	0	4	0	140	
Franks township.....	57	56	1	0	0	0	0	0	0	56	
Freeman township.....	17	8	9	0	0	0	0	0	0	8	
Garden township.....	8	6	2	0	0	0	0	0	0	6	
Point township.....	38	34	3	0	0	0	1	0	2	33	
Pumpkin Bend township.....	115	114	1	0	0	0	0	0	0	114	
White River township.....	35	31	3	0	0	0	0	1	1	31	
Yell County.....											
Bluffton township.....	8,219	7,450	115	59	72	1	424	98	984	6,936	
Bluffton township.....	71	69	0	0	0	0	0	2	0	69	
Briggsville township.....	56	54	0	1	0	0	0	1	1	54	
Centerville township.....	447	428	1	1	1	0	11	5	17	423	
Compton township.....	42	41	0	0	0	0	0	1	0	41	
Crawford township.....	20	19	0	0	0	0	1	0	1	19	
Danville township.....	894	685	22	6	15	0	148	18	309	536	
Belleville city (part).....	4	4	0	0	0	0	0	0	0	4	
Corinth town (part).....	21	19	0	1	0	0	1	0	5	15	
Danville city (part).....	725	536	19	4	14	0	137	15	285	399	
Dardanelle township.....	2,920	2,620	70	20	16	0	155	39	448	2,345	
Dardanelle city.....	1,680	1,428	69	10	6	0	136	31	416	1,166	
Dutch Creek township.....	43	41	0	0	2	0	0	0	0	41	

Table 13.

Occupied Housing Units (Households) by Race and Hispanic or Latino Origin of Householder: 2010—Con.

[For information on confidentiality protection, nonsampling error, and definitions, see Selected Appendixes at <www.census.gov/prod/cen2010/cph-1-a.pdf>]

State County County Subdivision Place	Total occupied housing units	Race of householder						Two or More Races	House- holder Hispanic or Latino (of any race)	House- holder White alone, not Hispanic or Latino
		One race								
		White	Black or African American	American Indian and Alaska Native	Asian	Native Hawaiian and Other Pacific Islander	Some Other Race			
Yell County—Con.										
Ferguson township.....	493	414	11	7	21	0	33	7	48	402
Belleville city (part).....	145	110	0	2	11	0	18	4	27	102
Corinth town (part).....	0	0	0	0	0	0	0	0	0	0
Galla Rock township.....	127	120	6	0	0	0	0	1	4	116
Gilkey township.....	80	76	0	1	1	0	1	1	2	75
Darville city (part).....	0	0	0	0	0	0	0	0	0	0
Gravelly Hill township.....	59	58	0	1	0	0	0	0	1	57
Herring township.....	74	68	0	0	4	0	2	0	3	67
Ions Creek township.....	43	43	0	0	0	0	0	0	1	42
Lamar township.....	476	463	0	2	3	0	3	5	8	458
Plainview city.....	251	246	0	2	0	0	2	1	3	245
Magazine township.....	441	424	0	0	2	1	9	5	14	421
Mason township.....	120	118	0	0	0	0	2	0	3	117
Mountain township.....	69	67	0	0	0	0	2	0	3	66
Prairie township.....	247	238	0	2	1	0	5	1	11	232
Richland township.....	107	103	0	0	0	0	3	1	4	103
Riley township.....	315	295	1	1	3	0	13	2	26	284
Havana city.....	131	116	1	1	2	0	10	1	19	108
Rover township.....	121	116	0	2	0	0	3	0	5	116
Sulphur Springs township.....	136	133	1	1	0	0	1	0	2	132
Ward township.....	687	628	3	14	2	0	31	9	69	594
Ola city.....	471	429	3	8	2	0	24	5	56	400
Waveland township.....	131	129	0	0	1	0	1	0	4	126

Table 14.

Occupied Housing Units (Households) by Race and Hispanic or Latino Origin of Householder: 2010

[For information on confidentiality protection, nonsampling error, and definitions, see Selected Appendixes at <www.census.gov/prod/cen2010/cph-1-a.pdf>]

State County Place	Total occupied housing units	Race of householder							Two or More Races	House- holder Hispanic or Latino (of any race)	House- holder White alone, not Hispanic or Latino
		One race									
		White	Black or African American	American Indian and Alaska Native	Asian	Native Hawaiian and Other Pacific Islander	Some Other Race				
Arkansas.....	1,147,084	918,812	167,878	8,070	11,287	1,180	24,566	15,291	45,657	900,891	
COUNTY											
Arkansas County.....	8,005	5,983	1,814	21	35	1	85	66	135	5,944	
Ashley County.....	8,765	6,228	2,272	23	11	1	176	54	256	6,166	
Baxter County.....	18,748	18,302	24	105	44	6	55	212	194	18,189	
Benton County.....	82,087	71,466	1,063	1,230	2,058	135	4,594	1,541	8,178	68,324	
Boone County.....	15,120	14,679	18	95	52	10	31	235	170	14,558	
Bradley County.....	4,673	2,943	1,369	10	6	0	294	51	366	2,890	
Calhoun County.....	2,262	1,737	479	5	1	0	22	18	42	1,720	
Carroll County.....	11,393	10,585	29	91	46	10	406	226	842	10,211	
Chicot County.....	4,579	2,064	2,353	10	23	1	104	24	148	2,035	
Clark County.....	8,783	6,370	2,145	31	37	1	111	88	206	6,297	
Clay County.....	6,845	6,716	10	20	6	1	23	69	62	6,686	
Cleburne County.....	11,078	10,793	21	61	15	4	58	126	130	10,737	
Cleveland County.....	3,416	2,984	388	9	2	0	15	18	34	2,968	
Columbia County.....	9,759	6,053	3,478	25	55	1	79	68	154	6,008	
Conway County.....	8,463	7,225	970	54	25	0	71	118	169	7,137	
Craighead County.....	37,291	31,625	4,158	143	382	7	590	386	1,068	31,228	
Crawford County.....	23,447	21,534	247	440	251	8	517	450	921	21,193	
Crittenden County.....	19,026	9,519	9,115	41	102	4	115	130	288	9,392	
Cross County.....	7,002	5,418	1,471	23	24	1	21	44	65	5,382	
Dallas County.....	3,280	1,896	1,323	13	4	1	23	20	35	1,889	
Desha County.....	5,321	2,657	2,507	15	13	1	96	32	156	2,613	
Drew County.....	7,360	5,200	1,994	17	33	2	72	42	118	5,161	
Faulkner County.....	42,614	36,546	4,350	239	384	14	524	557	1,118	36,018	
Franklin County.....	7,037	6,800	19	59	37	4	30	88	98	6,745	
Fulton County.....	5,196	5,069	10	37	4	0	12	64	30	5,051	
Garland County.....	40,994	36,435	2,960	255	217	12	523	592	1,275	35,781	
Grant County.....	6,933	6,655	138	27	6	2	53	52	97	6,620	
Greene County.....	16,425	15,997	60	91	24	1	99	153	211	15,898	
Hempstead County.....	8,839	5,561	2,656	38	18	4	452	110	643	5,395	
Hot Spring County.....	12,664	11,124	1,227	52	18	1	83	159	221	11,009	
Howard County.....	5,365	3,985	1,109	32	26	1	168	44	334	3,832	
Independence County.....	14,391	13,538	277	67	73	11	286	139	489	13,367	
Izard County.....	5,731	5,593	6	40	11	0	17	64	50	5,564	
Jackson County.....	6,724	5,629	956	27	15	1	39	57	82	5,594	
Jefferson County.....	28,873	13,182	15,027	94	182	4	138	246	303	13,064	
Johnson County.....	9,812	8,907	130	92	41	5	482	155	744	8,679	
Lafayette County.....	3,150	1,982	1,122	5	5	0	15	21	36	1,967	
Lawrence County.....	6,938	6,807	25	21	6	0	6	73	37	6,781	
Lee County.....	3,624	1,546	2,008	17	12	0	15	26	46	1,528	
Lincoln County.....	4,207	3,152	952	12	2	0	52	37	79	3,136	
Little River County.....	5,411	4,182	1,039	55	9	0	60	66	88	4,156	
Logan County.....	8,704	8,301	95	80	65	0	51	112	116	8,246	
Lonoke County.....	25,295	23,091	1,477	135	123	14	174	281	533	22,791	
Madison County.....	6,174	5,918	8	55	12	2	103	76	179	5,852	
Marion County.....	7,411	7,205	6	42	15	4	14	125	79	7,155	
Miller County.....	17,219	12,647	4,079	111	62	7	110	203	307	12,507	
Mississippi County.....	17,741	11,498	5,729	43	80	0	238	153	417	11,354	
Monroe County.....	3,481	2,069	1,345	15	8	0	14	30	34	2,058	
Montgomery County.....	4,000	3,829	5	34	8	0	50	74	93	3,790	
Nevada County.....	3,697	2,467	1,160	13	5	1	23	28	46	2,451	
Newton County.....	3,571	3,440	2	39	4	1	6	79	36	3,411	
Quachita County.....	11,003	6,435	4,356	40	28	3	45	96	114	6,388	
Perry County.....	4,170	4,000	67	23	3	0	13	64	53	3,966	
Phillips County.....	8,491	3,352	5,023	11	23	0	29	53	77	3,323	
Pike County.....	4,457	4,125	113	26	16	0	123	54	176	4,080	
Poinsett County.....	9,754	8,905	661	24	12	2	76	74	138	8,856	
Polk County.....	8,450	7,972	11	134	30	2	126	175	285	7,829	
Pope County.....	23,353	21,468	605	177	178	5	544	376	1,017	21,063	
Prairie County.....	3,685	3,211	428	11	2	0	4	29	27	3,193	
Pulaski County.....	158,772	98,741	51,653	611	2,551	95	3,003	2,118	5,944	96,337	
Randolph County.....	7,299	7,081	56	41	5	2	28	86	60	7,055	
St. Francis County.....	9,616	4,608	4,821	36	35	2	37	77	118	4,557	
Saline County.....	41,441	38,320	1,728	209	248	4	526	406	1,022	37,884	
Scott County.....	4,368	4,013	10	65	96	2	108	74	192	3,943	
Searcy County.....	3,574	3,446	1	39	2	1	6	79	34	3,426	
Sebastian County.....	49,599	40,533	3,165	844	1,578	30	2,342	1,107	3,816	39,341	
Sevier County.....	5,975	4,660	301	102	16	2	769	125	1,154	4,325	
Sharp County.....	7,360	7,123	25	74	8	1	18	111	73	7,074	
Stone County.....	5,325	5,180	3	38	9	1	11	83	41	5,151	

Table 14.

Occupied Housing Units (Households) by Race and Hispanic or Latino Origin of Householder: 2010—Con.

[For information on confidentiality protection, nonsampling error, and definitions, see Selected Appendixes at <www.census.gov/prod/cen2010/cph-1-a.pdf>]

State County Place	Total occupied housing units	Race of householder							Two or More Races	House- holder Hispanic or Latino (of any race)	House- holder White alone, not Hispanic or Latino
		One race									
		White	Black or African American	American Indian and Alaska Native	Asian	Native Hawaiian and Other Pacific Islander	Some Other Race				
COUNTY—Con.											
Union County.....	16,951	11,238	5,260	75	52	5	178	143	366	11,093	
Van Buren County.....	7,433	7,221	21	52	12	2	28	97	129	7,130	
Washington County.....	76,389	65,122	2,234	887	1,481	724	4,425	1,516	7,583	62,288	
White County.....	29,342	27,278	1,113	172	129	11	301	338	677	26,936	
Woodruff County.....	3,134	2,198	883	11	4	1	7	30	19	2,189	
Yell County.....	8,219	7,450	115	59	72	1	424	98	984	6,936	
PLACE											
Adona city, Perry County.....	81	81	0	0	0	0	0	0	1	80	
Alexander city.....	1,029	763	126	7	7	0	105	21	135	740	
Pulaski County (part).....	86	32	39	0	2	0	12	1	16	29	
Saline County (part).....	943	731	87	7	5	0	93	20	119	711	
Alicia town, Lawrence County.....	47	47	0	0	0	0	0	0	2	45	
Allport town, Lonoke County.....	48	5	41	0	0	0	0	2	0	5	
Alma city, Crawford County.....	2,061	1,916	40	35	3	1	27	39	64	1,886	
Almyra town, Arkansas County.....	119	118	1	0	0	0	0	0	0	118	
Alpena town.....	146	137	0	2	0	0	1	6	1	137	
Boone County (part).....	119	110	0	2	0	0	1	6	1	110	
Carroll County (part).....	27	27	0	0	0	0	0	0	0	27	
Alzheimer city, Jefferson County.....	361	44	314	0	2	0	1	0	2	43	
Altus city, Franklin County.....	319	310	0	2	2	1	1	3	4	307	
Amagon town, Jackson County.....	44	43	0	1	0	0	0	0	2	41	
Amity city, Clark County.....	301	293	1	1	0	0	5	1	6	291	
Anthonyville town, Crittenden County.....	63	6	56	0	0	0	0	1	0	6	
Antoine town, Pike County.....	54	50	3	0	0	0	0	1	0	50	
Arkadelphia city, Clark County.....	3,735	2,381	1,242	15	31	0	25	41	69	2,348	
Arkansas City city, Desha County.....	163	81	81	1	0	0	0	0	1	80	
Ashdown city, Little River County.....	1,910	1,255	589	16	5	0	27	18	36	1,246	
Ash Flat city.....	423	415	1	0	0	0	0	7	3	412	
Fulton County (part).....	10	10	0	0	0	0	0	0	0	10	
Sharp County (part).....	413	405	1	0	0	0	0	7	3	402	
Atkins city, Pope County.....	1,186	1,145	11	9	0	1	6	14	20	1,134	
Aubrey town, Lee County.....	72	52	19	0	0	0	1	0	1	52	
Augusta city, Woodruff County.....	976	501	456	4	2	1	4	8	9	498	
Austin city, Lonoke County.....	743	708	12	3	4	1	4	11	23	690	
Avilla CDP, Saline County.....	324	310	8	3	0	0	1	2	3	309	
Avoca town, Benton County.....	184	169	0	1	0	0	9	5	18	160	
Bald Knob city, White County.....	1,137	1,052	50	9	2	1	11	12	30	1,035	
Banks town, Bradley County.....	51	44	5	0	1	0	1	0	1	44	
Barling city, Sebastian County.....	1,910	1,705	30	30	78	1	28	38	85	1,657	
Bassett town, Mississippi County.....	67	62	4	0	0	0	0	1	1	62	
Batesville city, Independence County.....	4,000	3,510	174	19	43	8	207	39	330	3,407	
Bauxite town, Saline County.....	198	189	4	3	0	0	1	1	2	188	
Bay city, Craighead County.....	726	697	18	2	0	0	2	7	9	691	
Bearden city, Ouachita County.....	407	263	124	3	0	0	9	8	16	258	
Beaver town, Carroll County.....	38	37	0	0	0	0	0	1	0	37	
Beebe city, White County.....	2,874	2,629	163	24	7	1	13	37	50	2,596	
Beehive town, Jackson County.....	40	39	0	1	0	0	0	0	0	39	
Bella Vista town, Benton County.....	11,729	11,349	64	120	35	7	49	105	195	11,209	
Bellefonte town, Boone County.....	188	183	0	3	0	0	0	2	0	183	
Belleville city, Yell County.....	149	114	0	2	11	0	18	4	27	106	
Ben Lomond town, Sevier County.....	61	58	0	1	0	0	1	1	1	58	
Benton city, Saline County.....	11,834	10,740	683	65	75	1	159	111	351	10,576	
Bentonville city, Benton County.....	13,253	11,067	372	146	1,066	21	365	216	813	10,647	
Bergman town, Boone County.....	169	162	1	0	0	0	1	5	4	159	
Berryville city, Carroll County.....	1,963	1,715	6	14	11	5	177	35	320	1,592	
Bethel Heights city, Benton County.....	658	477	11	9	21	28	100	12	170	414	
Bigelow town, Perry County.....	117	113	4	0	0	0	0	0	1	112	
Big Flat town.....	43	42	0	0	0	0	0	1	0	42	
Baxter County (part).....	42	41	0	0	0	0	0	1	0	41	
Searcy County (part).....	1	1	0	0	0	0	0	0	0	1	
Biggers town, Randolph County.....	136	132	1	0	0	0	0	3	0	132	
Birdsong town, Mississippi County.....	23	4	19	0	0	0	0	0	0	4	
Black Oak town, Craighead County.....	102	101	0	0	0	0	1	0	1	101	
Black Rock city, Lawrence County.....	259	254	0	2	0	0	0	3	1	253	
Black Springs town, Montgomery County.....	36	36	0	0	0	0	0	0	0	36	

Table 14.

Occupied Housing Units (Households) by Race and Hispanic or Latino Origin of Householder: 2010—Con.

[For information on confidentiality protection, nonsampling error, and definitions, see Selected Appendixes at <www.census.gov/prod/cen2010/cph-1-a.pdf>]

State County Place	Total occupied housing units	Race of householder							Two or More Races	House- holder Hispanic or Latino (of any race)	House- holder White alone, not Hispanic or Latino
		One race									
		White	Black or African American	American Indian and Alaska Native	Asian	Native Hawaiian and Other Pacific Islander	Some Other Race				
PLACE—Con.											
Blevins city, Hempstead County.....	110	83	14	0	0	0	12	1	17	78	
Blue Eye town, Carroll County.....	14	13	0	0	0	0	0	1	0	13	
Blue Mountain town, Logan County.....	42	39	0	1	1	0	0	1	2	38	
Bluff City town, Nevada County.....	58	20	38	0	0	0	0	0	0	20	
Blytheville city, Mississippi County.....	6,242	2,837	3,231	11	48	0	56	59	133	2,781	
Bodcaw town, Nevada County.....	57	54	3	0	0	0	0	0	2	52	
Bonanza city, Sebastian County.....	231	223	0	4	0	0	1	3	7	217	
Bono city, Craighead County.....	811	789	7	2	2	0	3	8	13	780	
Booneville city, Logan County.....	1,579	1,507	3	14	4	0	13	38	31	1,491	
Bradford city, White County.....	322	311	1	3	0	0	1	6	3	309	
Bradley city, Lafayette County.....	239	97	141	1	0	0	0	0	3	95	
Branch city, Franklin County.....	147	142	0	0	1	0	3	1	4	142	
Briarcliff city, Baxter County.....	92	92	0	0	0	0	0	0	0	92	
Brinkley city, Monroe County.....	1,336	648	663	4	6	0	3	12	11	646	
Brookland city, Craighead County.....	603	585	1	5	0	0	1	11	8	579	
Bryant city, Saline County.....	6,733	6,007	411	33	82	0	125	75	216	5,920	
Buckner city, Lafayette County.....	105	45	60	0	0	0	0	0	0	45	
Bull Shoals city, Marion County.....	1,002	977	1	4	2	1	2	15	12	969	
Burdette town, Mississippi County.....	74	52	20	0	0	0	2	0	4	50	
Cabot city, Lonoke County.....	8,599	8,187	110	52	84	3	59	104	241	8,034	
Caddo Valley town, Clark County.....	261	219	33	3	0	0	2	4	5	217	
Caldwell town, St. Francis County.....	223	186	32	1	1	0	2	1	6	183	
Cale town, Nevada County.....	32	30	2	0	0	0	0	0	0	30	
Calico Rock city, Izard County.....	454	438	0	3	3	0	3	7	6	435	
Calion city, Union County.....	213	157	52	1	0	0	1	2	4	154	
Camden city, Ouachita County.....	5,151	2,236	2,805	18	22	1	19	50	56	2,216	
Cammack Village city, Pulaski County.....	371	365	1	0	1	0	2	2	7	360	
Campbell Station city, Jackson County.....	95	91	3	1	0	0	0	0	0	91	
Caraway city, Craighead County.....	521	513	0	2	0	0	5	1	14	505	
Carlisle city, Lonoke County.....	937	797	125	5	0	1	2	7	9	791	
Carthage city, Dallas County.....	144	25	115	1	0	0	1	2	2	25	
Casa town, Perry County.....	69	68	0	0	1	0	0	0	0	68	
Cash town, Craighead County.....	134	129	0	0	0	0	3	2	3	129	
Caulksville town, Logan County.....	93	91	0	1	0	0	0	1	0	91	
Cave City city.....	751	734	2	3	0	0	3	9	10	727	
Independence County (part).....	55	55	0	0	0	0	0	0	3	52	
Sharp County (part).....	696	679	2	3	0	0	3	9	7	675	
Cave Springs city, Benton County.....	613	591	3	5	5	0	7	2	19	579	
Cedarville city, Crawford County.....	495	469	1	13	1	0	1	10	1	469	
Center Ridge CDP, Conway County.....	150	137	5	4	0	0	1	3	4	135	
Centerton city, Benton County.....	3,319	2,867	131	39	72	2	154	54	293	2,745	
Central City town, Sebastian County.....	216	201	3	7	1	0	0	4	2	199	
Charleston city, Franklin County.....	954	920	6	8	2	2	3	13	11	912	
Cherokee City CDP, Benton County.....	34	32	0	1	0	0	1	0	1	32	
Cherokee Village city.....	2,190	2,142	4	13	3	1	5	22	26	2,122	
Fulton County (part).....	371	364	1	1	0	0	1	4	4	361	
Sharp County (part).....	1,819	1,778	3	12	3	1	4	18	22	1,761	
Cherry Valley city, Cross County.....	247	217	17	2	3	1	2	5	5	215	
Chester town, Crawford County.....	55	52	0	0	1	0	0	2	0	52	
Chidester city, Ouachita County.....	141	58	83	0	0	0	0	0	0	58	
Clarendon city, Monroe County.....	737	477	238	7	0	0	5	10	11	472	
Clarkedale city, Crittenden County.....	126	105	16	0	0	0	3	2	4	104	
Clarksville city, Johnson County.....	3,462	2,852	109	23	25	4	393	56	563	2,703	
Clinton city, Van Buren County.....	1,070	1,028	3	7	5	0	10	17	42	996	
Coal Hill city, Johnson County.....	420	398	1	8	1	0	7	5	12	394	
College City city, Lawrence County.....	70	69	0	0	0	0	0	1	1	69	
College Station CDP, Pulaski County.....	236	10	222	2	0	0	0	2	1	9	
Colt city, St. Francis County.....	173	157	15	1	0	0	0	0	1	156	
Concord town, Cleburne County.....	98	98	0	0	0	0	0	0	1	97	
Conway city, Faulkner County.....	22,399	17,824	3,435	97	345	9	377	312	787	17,456	
Corinth town, Yell County.....	21	19	0	1	0	0	1	0	5	15	
Corning city, Clay County.....	1,451	1,424	4	3	2	0	8	10	13	1,420	
Cotter city, Baxter County.....	449	424	0	7	0	0	4	14	8	421	
Cotton Plant city, Woodruff County.....	316	81	228	2	0	0	0	5	0	81	
Cove town, Polk County.....	149	141	0	2	0	0	4	2	6	140	
Coy town, Lonoke County.....	39	30	7	0	0	0	1	1	3	28	
Crawfordsville town, Crittenden County.....	194	129	61	0	0	0	2	2	3	129	
Crossett city, Ashley County.....	2,274	1,316	918	3	8	0	15	14	25	1,308	
Cushman city, Independence County.....	188	179	0	1	1	1	2	4	3	178	

Table 14.

Occupied Housing Units (Households) by Race and Hispanic or Latino Origin of Householder: 2010—Con.

[For information on confidentiality protection, nonsampling error, and definitions, see Selected Appendixes at <www.census.gov/prod/cen2010/cph-1-a.pdf>]

State County Place	Total occupied housing units	Race of householder							Two or More Races	House- holder Hispanic or Latino (of any race)	House- holder White alone, not Hispanic or Latino
		One race									
		White	Black or African American	American Indian and Alaska Native	Asian	Native Hawaiian and Other Pacific Islander	Some Other Race				
PLACE—Con.											
Daisy town, Pike County.....	48	46	0	1	0	0	1	0	1	46	
Damascus town.....	154	151	0	1	0	0	0	2	1	150	
Faulkner County (part).....	53	52	0	1	0	0	0	0	1	51	
Van Buren County (part).....	101	99	0	0	0	0	0	2	0	99	
Danville city, Yell County.....	725	536	19	4	14	0	137	15	285	399	
Dardanelle city, Yell County.....	1,680	1,428	69	10	6	0	136	31	416	1,166	
Datto town, Clay County.....	40	40	0	0	0	0	0	0	1	39	
Decatur city, Benton County.....	576	472	2	20	5	0	59	18	111	424	
Delaplaine town, Greene County.....	42	41	0	0	0	0	0	1	1	41	
Delight city, Pike County.....	135	133	1	0	0	0	1	0	1	133	
Dell town, Mississippi County.....	97	97	0	0	0	0	0	0	0	97	
Dennard CDP, Van Buren County.....	220	213	0	0	0	0	1	6	4	210	
Denning town, Franklin County.....	117	115	0	1	0	0	1	0	2	114	
De Queen city, Sevier County.....	2,035	1,265	145	34	13	2	519	57	781	1,043	
Dermott city, Chicot County.....	939	212	707	2	8	0	1	9	8	211	
Des Arc city, Prairie County.....	714	624	77	4	0	0	0	9	6	621	
De Vallis Bluff city, Prairie County.....	295	205	87	0	0	0	1	2	3	204	
DeWitt city, Arkansas County.....	1,366	1,064	268	5	5	0	14	10	24	1,057	
Diamond City city, Boone County.....	375	364	0	4	0	0	0	7	5	361	
Diaz city, Jackson County.....	493	337	144	2	0	0	7	3	9	335	
Dierks city, Howard County.....	440	422	1	6	0	0	7	4	10	420	
Donaldson town, Hot Spring County.....	128	125	1	1	0	0	0	1	1	124	
Dover city, Pope County.....	589	560	5	13	1	0	2	8	13	550	
Dumas city, Desha County.....	1,893	685	1,151	1	6	0	40	10	69	665	
Dyer city, Crawford County.....	317	305	2	5	0	0	2	3	5	303	
Dyess town, Mississippi County.....	138	121	1	0	0	0	13	3	14	120	
Earle city, Crittenden County.....	859	181	671	0	2	0	1	4	9	176	
East Camden town, Ouachita County.....	366	247	110	1	3	0	3	2	6	244	
East End CDP, Saline County.....	2,592	2,423	67	16	32	0	27	27	50	2,403	
Edmondson town, Crittenden County.....	150	47	97	0	1	0	2	3	3	47	
Egypt town, Craighead County.....	42	42	0	0	0	0	0	0	0	42	
Elaine city, Phillips County.....	245	110	132	0	1	0	2	0	3	109	
El Dorado city, Union County.....	7,719	3,938	3,526	34	44	2	110	65	202	3,869	
Elkins city, Washington County.....	983	921	10	8	1	0	23	19	51	897	
Elm Springs city.....	527	480	4	4	9	0	19	11	29	470	
Benton County (part).....	11	9	0	0	1	0	1	0	1	9	
Washington County (part).....	516	471	4	4	8	0	18	11	28	461	
Emerson town, Columbia County.....	132	88	44	0	0	0	0	0	0	88	
Emmet city.....	208	165	39	0	0	0	2	2	4	163	
Hempstead County (part).....	17	15	1	0	0	0	0	1	1	14	
Nevada County (part).....	191	150	38	0	0	0	2	1	3	149	
England city, Lonoke County.....	1,155	770	364	1	1	0	9	10	17	761	
Enola town, Faulkner County.....	126	122	1	2	0	0	0	1	0	122	
Etowah town, Mississippi County.....	133	127	1	0	1	0	3	1	4	126	
Eudora city, Chicot County.....	909	100	799	3	1	0	4	2	7	99	
Eureka Springs city, Carroll County.....	1,069	1,001	3	12	5	0	10	38	22	992	
Evening Shade city, Sharp County.....	178	173	1	2	0	0	0	2	3	170	
Everton town, Boone County.....	50	46	0	2	0	0	0	2	0	46	
Fairfield Bay city.....	1,260	1,238	2	7	1	1	0	11	13	1,226	
Cleburne County (part).....	97	95	1	0	0	0	0	1	0	95	
Van Buren County (part).....	1,163	1,143	1	7	1	0	0	10	13	1,131	
Fargo town, Monroe County.....	42	20	22	0	0	0	0	0	0	20	
Farmington city, Washington County.....	2,221	2,067	21	23	19	0	37	54	80	2,029	
Fayetteville city, Washington County.....	30,726	26,459	1,692	350	899	47	610	669	1,369	25,778	
Felsenthal town, Union County.....	75	66	9	0	0	0	0	0	0	66	
Fifty-Six city, Stone County.....	75	74	0	1	0	0	0	0	0	74	
Fisher city, Poinsett County.....	96	95	1	0	0	0	0	0	0	95	
Flippin city, Marion County.....	596	579	0	4	3	1	0	9	7	574	
Fordyce city, Dallas County.....	1,628	754	838	7	4	1	13	11	22	749	
Foreman city, Little River County.....	441	301	120	8	0	0	6	6	9	298	
Forrest City city, St. Francis County.....	4,396	1,206	3,105	12	25	2	12	34	44	1,190	
Fort Smith city, Sebastian County.....	34,352	26,120	3,099	585	1,415	26	2,249	858	3,500	25,119	
Fouke city, Miller County.....	311	301	0	5	0	0	1	4	5	297	
Fountain Hill town, Ashley County.....	69	41	25	1	0	0	1	1	1	41	
Fountain Lake town, Garland County.....	200	192	3	1	1	0	0	3	0	192	
Fourche town, Perry County.....	25	25	0	0	0	0	0	0	0	25	

Table 14.

Occupied Housing Units (Households) by Race and Hispanic or Latino Origin of Householder: 2010—Con.

[For information on confidentiality protection, nonsampling error, and definitions, see Selected Appendixes at <www.census.gov/prod/cen2010/cph-1-a.pdf>]

State County Place	Total occupied housing units	Race of householder							Two or More Races	House- holder Hispanic or Latino (of any race)	House- holder White alone, not Hispanic or Latino
		One race									
		White	Black or African American	American Indian and Alaska Native	Asian	Native Hawaiian and Other Pacific Islander	Some Other Race				
PLACE—Con.											
Franklin town, Izard County.....	89	88	0	1	0	0	0	0	0	0	88
Fredonia (Biscoe) town, Prairie County.....	143	77	66	0	0	0	0	0	0	1	76
Friendship town, Hot Spring County.....	76	75	1	0	0	0	0	0	0	0	75
Fulton town, Hempstead County.....	89	54	33	0	0	0	1	1	2	2	53
Garfield town, Benton County.....	193	190	0	0	0	0	1	2	1	1	190
Garland town, Miller County.....	105	30	74	0	1	0	0	0	0	0	30
Garner town, White County.....	97	84	0	3	0	0	10	0	11	8	83
Gassville city, Baxter County.....	808	783	0	7	2	0	5	11	8	8	780
Gateway town, Benton County.....	150	135	0	6	1	0	5	3	9	9	132
Gentry city, Benton County.....	1,153	973	1	53	28	1	64	33	93	93	948
Georgetown town, White County.....	50	49	0	0	0	0	1	0	1	0	49
Gibson CDP, Pulaski County.....	1,293	1,109	148	6	2	0	13	15	46	46	1,074
Gilbert town, Searcy County.....	14	13	0	1	0	0	0	0	0	0	13
Gillett city, Arkansas County.....	312	258	49	1	1	0	1	2	4	4	255
Gillham town, Sevier County.....	68	62	0	0	0	0	5	1	8	8	60
Gilmore city, Crittenden County.....	64	15	48	0	0	0	1	0	1	1	15
Glenwood city.....	861	748	0	4	3	0	92	14	124	124	720
Montgomery County (part).....	16	16	0	0	0	0	0	0	1	1	15
Pike County (part).....	845	732	0	4	3	0	92	14	123	123	705
Goshen town, Washington County.....	389	377	0	1	3	0	1	7	3	3	376
Gosnell city, Mississippi County.....	1,238	959	240	4	11	0	14	10	27	27	947
Gould city, Lincoln County.....	370	71	294	0	0	0	3	2	8	8	70
Grady city, Lincoln County.....	169	49	114	0	0	0	3	3	3	3	49
Grannis city, Polk County.....	196	161	1	13	0	0	18	3	34	34	146
Gravette city, Benton County.....	856	794	2	26	5	0	8	21	21	21	782
Greenbrier city, Faulkner County.....	1,731	1,663	15	10	10	0	13	20	38	38	1,639
Green Forest city, Carroll County.....	983	819	7	6	7	2	113	29	259	259	690
Greenland city, Washington County.....	452	427	5	9	2	0	2	7	7	7	422
Greenway city, Clay County.....	89	87	0	0	0	0	0	2	1	1	86
Greenwood city, Sebastian County.....	3,300	3,140	7	54	21	0	16	62	83	83	3,085
Greers Ferry city, Cleburne County.....	416	409	0	1	0	0	5	1	11	11	404
Griffithville town, White County.....	93	93	0	0	0	0	0	0	0	0	93
Grubbs city, Jackson County.....	171	165	2	2	0	0	1	1	1	1	165
Guion town, Izard County.....	37	35	0	0	0	0	1	1	1	1	35
Gum Springs town, Clark County.....	55	24	29	0	0	0	1	1	1	1	24
Gurdon city, Clark County.....	875	467	347	1	1	1	50	8	69	69	450
Guy city, Faulkner County.....	263	258	0	2	0	0	0	3	0	0	258
Hackett city, Sebastian County.....	310	293	0	11	1	0	1	4	1	1	293
Hagarville CDP, Johnson County.....	55	51	1	0	0	0	0	3	2	2	50
Hamburg city, Ashley County.....	1,096	680	332	8	0	0	69	7	97	97	657
Hampton city, Calhoun County.....	573	390	168	0	0	0	10	5	18	18	385
Hardy city.....	386	365	1	7	0	0	2	11	1	1	365
Fulton County (part).....	19	18	1	0	0	0	0	0	0	0	18
Sharp County (part).....	367	347	0	7	0	0	2	11	1	1	347
Harrell town, Calhoun County.....	119	60	58	0	0	0	0	1	0	0	60
Harrisburg city, Poinsett County.....	851	823	9	3	3	0	3	10	9	9	817
Harrison city, Boone County.....	5,597	5,423	9	35	35	2	21	72	78	78	5,370
Hartford city, Sebastian County.....	254	247	0	4	2	0	0	1	1	1	246
Hartman city, Johnson County.....	204	199	0	2	0	0	1	2	4	4	196
Haskell city, Saline County.....	1,214	1,154	31	9	3	1	7	9	24	24	1,138
Hatfield town, Polk County.....	162	153	0	2	0	0	4	3	5	5	152
Havana city, Yell County.....	131	116	1	1	2	0	10	1	19	19	108
Haynes town, Lee County.....	57	10	47	0	0	0	0	0	0	0	10
Hazen city, Prairie County.....	599	477	114	2	1	0	2	3	5	5	474
Heber Springs city, Cleburne County.....	3,067	2,960	7	21	6	1	29	43	61	61	2,935
Hector town, Pope County.....	172	166	0	1	0	0	1	4	3	3	164
Helena-West Helena city, Phillips County.....	4,676	1,341	3,275	9	16	0	12	23	38	38	1,328
Hensley CDP, Pulaski County.....	62	14	46	0	0	0	0	2	0	0	14
Hermitage town, Bradley County.....	272	107	98	4	0	0	55	8	71	71	98
Hickory Ridge city, Cross County.....	125	121	0	0	0	0	1	3	1	1	121
Higden town, Cleburne County.....	58	57	0	0	0	0	0	1	0	0	57
Higginson town, White County.....	224	209	4	3	2	0	6	0	11	11	206
Highfill town, Benton County.....	234	218	1	2	2	0	3	8	4	4	217
Highland city, Sharp County.....	404	390	0	5	0	0	1	8	7	7	386
Hindsville town, Madison County.....	26	26	0	0	0	0	0	0	0	0	26
Hiwasse CDP, Benton County.....	180	168	2	2	0	1	3	4	7	7	164
Holiday Island CDP, Carroll County.....	1,226	1,186	1	10	9	2	4	14	20	20	1,174
Holland city, Faulkner County.....	220	210	1	3	0	0	1	5	4	4	209
Holly Grove city, Monroe County.....	239	40	196	0	0	0	0	3	2	2	39

Table 14.

Occupied Housing Units (Households) by Race and Hispanic or Latino Origin of Householder: 2010—Con.

[For information on confidentiality protection, nonsampling error, and definitions, see Selected Appendixes at <www.census.gov/prod/cen2010/cph-1-a.pdf>]

State County Place	Total occupied housing units	Race of householder							Two or More Races	House- holder Hispanic or Latino (of any race)	House- holder White alone, not Hispanic or Latino
		One race									
		White	Black or African American	American Indian and Alaska Native	Asian	Native Hawaiian and Other Pacific Islander	Some Other Race				
PLACE—Con.											
Hope city, Hempstead County.....	3,760	1,664	1,677	12	8	1	345	53	487	1,540	
Horatio city, Sevier County.....	375	295	17	12	0	0	44	7	64	278	
Horseshoe Bend city.....	1,072	1,049	1	3	1	0	7	11	19	1,037	
Fulton County (part).....	5	5	0	0	0	0	0	0	0	5	
Izard County (part).....	1,065	1,042	1	3	1	0	7	11	19	1,030	
Sharp County (part).....	2	2	0	0	0	0	0	0	0	2	
Horseshoe Lake town, Crittenden County.....	146	139	3	2	0	0	1	1	1	138	
Hot Springs city, Garland County.....	15,575	12,417	2,355	104	105	5	319	270	737	12,060	
Hot Springs Village CDP.....	6,593	6,444	73	7	11	1	16	41	65	6,395	
Garland County (part).....	3,470	3,376	41	6	8	0	13	26	48	3,341	
Saline County (part).....	3,123	3,068	32	1	3	1	3	15	17	3,054	
Houston town, Perry County.....	80	80	0	0	0	0	0	0	0	80	
Hoxie city, Lawrence County.....	1,118	1,084	9	3	1	0	1	20	10	1,077	
Hughes city, St. Francis County.....	591	166	413	2	4	0	3	3	7	162	
Humnoke city, Lonoke County.....	112	97	15	0	0	0	0	0	0	97	
Humphrey city.....	252	156	93	0	0	0	1	2	3	155	
Arkansas County (part).....	121	64	56	0	0	0	1	0	1	64	
Jefferson County (part).....	131	92	37	0	0	0	0	2	2	91	
Hunter town, Woodruff County.....	50	49	0	0	0	0	0	1	2	47	
Huntington city, Sebastian County.....	266	254	1	2	1	0	3	5	6	251	
Huntsville city, Madison County.....	888	797	1	10	1	0	64	15	99	764	
Huttig city, Union County.....	243	114	121	4	0	0	1	3	2	113	
Imboden town, Lawrence County.....	294	289	0	0	0	0	1	4	1	289	
Jacksonport town, Jackson County.....	90	86	2	1	0	0	0	1	0	86	
Jacksonville city, Pulaski County.....	10,936	6,862	3,357	59	180	15	208	255	521	6,633	
Jasper city, Newton County.....	224	218	0	1	1	0	0	4	1	217	
Jennette town.....	51	3	48	0	0	0	0	0	0	3	
Crittenden County (part).....	51	3	48	0	0	0	0	0	0	3	
St. Francis County (part).....	0	0	0	0	0	0	0	0	0	0	
Jericho town, Crittenden County.....	47	2	44	0	0	0	1	0	1	2	
Jerome town, Drew County.....	14	10	0	0	0	0	4	0	4	10	
Johnson city, Washington County.....	1,394	1,232	33	11	47	2	46	23	96	1,185	
Joiner city, Mississippi County.....	249	131	113	1	0	0	3	1	5	130	
Jonesboro city, Craighead County.....	26,111	20,747	4,088	96	367	7	510	296	892	20,441	
Judsonia city, White County.....	780	739	14	3	0	1	15	8	26	728	
Junction City city, Union County.....	241	135	105	0	0	0	0	1	0	135	
Keiser city, Mississippi County.....	285	268	13	3	0	0	1	0	1	268	
Kensett city, White County.....	667	503	124	1	1	0	27	11	53	478	
Keo town, Lonoke County.....	104	80	19	0	0	0	4	1	4	80	
Kibler city, Crawford County.....	375	354	1	5	6	0	3	6	5	352	
Kingsland city, Cleveland County.....	189	125	61	0	1	0	0	2	2	124	
Kirby CDP, Pike County.....	308	303	0	0	0	0	0	5	0	303	
Knobel city, Clay County.....	105	103	0	0	0	0	0	2	1	103	
Knoxville town, Johnson County.....	288	278	2	4	0	0	1	3	7	272	
Lafe town, Greene County.....	160	159	0	0	0	0	0	1	0	159	
LaGrange town, Lee County.....	39	23	16	0	0	0	0	0	0	23	
Lake City city, Craighead County.....	788	772	2	3	0	0	3	8	7	768	
Lake Hamilton CDP, Garland County.....	1,021	948	42	3	9	0	9	10	22	936	
Lakeview city, Baxter County.....	380	373	0	1	1	0	1	4	2	372	
Lake View city, Phillips County.....	163	9	152	0	0	0	1	1	1	9	
Lake Village city, Chicot County.....	1,055	448	575	0	9	0	14	9	28	440	
Lamar city, Johnson County.....	639	605	2	5	1	1	9	16	19	599	
Landmark CDP, Pulaski County.....	1,413	1,170	170	5	10	0	32	26	61	1,146	
Lavaca city, Sebastian County.....	848	810	3	13	4	0	5	13	10	806	
Leachville city, Mississippi County.....	778	726	3	3	0	0	39	7	50	717	
Lead Hill town, Boone County.....	111	107	0	3	0	0	0	1	2	105	
Leola town, Grant County.....	179	147	2	2	0	0	24	4	31	142	
Lepanto city, Poinsett County.....	776	647	107	1	0	0	17	4	24	641	
Leslie city, Searcy County.....	212	204	0	1	0	0	1	6	3	202	
Letona town, White County.....	105	101	1	1	0	0	1	1	1	101	
Lewisville city, Lafayette County.....	516	232	274	1	0	0	4	5	9	229	
Lexa town, Phillips County.....	118	91	26	0	0	0	1	0	1	91	
Lincoln city, Washington County.....	878	821	4	17	4	2	13	17	32	803	
Little Flock city, Benton County.....	1,126	937	37	16	50	3	56	27	88	910	
Little Rock city, Pulaski County.....	82,018	44,634	32,271	260	1,826	48	1,955	1,024	3,501	43,386	
Lockesburg city, Sevier County.....	296	269	18	1	0	0	1	7	5	265	

Table 14.

Occupied Housing Units (Households) by Race and Hispanic or Latino Origin of Householder: 2010—Con.

[For information on confidentiality protection, nonsampling error, and definitions, see Selected Appendixes at <www.census.gov/prod/cen2010/cph-1-a.pdf>]

State County Place	Total occupied housing units	Race of householder							Two or More Races	House- holder Hispanic or Latino (of any race)	House- holder White alone, not Hispanic or Latino
		One race									
		White	Black or African American	American Indian and Alaska Native	Asian	Native Hawaiian and Other Pacific Islander	Some Other Race				
PLACE—Con.											
London city, Pope County.....	403	384	3	4	4	0	2	6	4	383	
Lonoke city, Lonoke County.....	1,595	1,173	376	6	3	0	25	12	34	1,165	
Lonsdale town, Garland County.....	37	37	0	0	0	0	0	0	0	37	
Lost Bridge Village CDP, Benton County.....	205	203	0	1	0	0	1	0	2	202	
Louann town, Ouachita County.....	62	46	13	0	0	0	0	3	0	46	
Lowell city, Benton County.....	2,677	2,253	29	30	57	10	252	46	431	2,094	
Luxora city, Mississippi County.....	429	158	261	2	1	0	6	1	11	154	
Lynn town, Lawrence County.....	121	121	0	0	0	0	0	0	3	118	
McAlmont CDP, Pulaski County.....	705	156	526	3	2	0	6	12	17	149	
McCaskill town, Hempstead County.....	34	25	5	1	0	0	3	0	3	25	
McCrary city, Woodruff County.....	718	599	111	1	0	0	1	6	2	598	
McDougal town, Clay County.....	77	73	0	0	0	1	1	2	1	73	
McGehee city, Desha County.....	1,722	903	780	8	6	0	14	11	29	892	
McNab town, Hempstead County.....	29	10	18	0	0	0	0	1	0	10	
McNeil city, Columbia County.....	197	94	102	0	0	0	0	1	2	94	
McRae city, White County.....	288	278	2	1	0	0	5	2	7	276	
Madison city, St. Francis County.....	294	39	247	0	0	0	4	4	6	39	
Magazine city, Logan County.....	307	298	2	2	0	0	1	4	4	295	
Magness town, Independence County.....	75	74	0	0	0	0	0	1	0	74	
Magnet Cove town, Hot Spring County.....	2	2	0	0	0	0	0	0	0	2	
Magnolia city, Columbia County.....	4,542	2,602	1,800	13	49	1	39	38	77	2,581	
Malvern city, Hot Spring County.....	3,745	2,579	1,035	15	9	0	46	61	109	2,529	
Mammoth Spring city, Fulton County.....	460	444	1	4	1	0	1	9	3	442	
Manila city, Mississippi County.....	1,288	1,247	7	5	1	0	16	12	27	1,237	
Mansfield city.....	447	426	0	5	1	0	6	9	12	421	
Scott County (part).....	164	153	0	2	1	0	3	5	5	152	
Sebastian County (part).....	283	273	0	3	0	0	3	4	7	269	
Marianna city, Lee County.....	1,664	401	1,234	4	11	0	2	12	13	397	
Marie town, Mississippi County.....	33	27	5	0	0	0	1	0	1	27	
Marion city, Crittenden County.....	4,580	3,171	1,270	15	59	1	26	38	70	3,141	
Marked Tree city, Poinsett County.....	1,028	699	312	2	1	0	6	8	10	695	
Marmaduke city, Greene County.....	444	436	0	1	0	0	2	5	6	432	
Marshall city, Searcy County.....	602	566	0	7	1	0	2	26	18	557	
Marvell city, Phillips County.....	513	214	289	1	1	0	1	7	6	210	
Maumelle city, Pulaski County.....	6,931	5,904	808	25	108	4	24	58	106	5,830	
Mayflower city, Faulkner County.....	947	880	41	3	3	0	5	15	13	873	
Maynard town, Randolph County.....	187	183	0	2	0	0	0	2	1	182	
Maysville CDP, Benton County.....	49	39	0	5	1	0	1	3	1	39	
Melbourne city, Izard County.....	787	766	0	5	2	0	5	9	13	760	
Mena city, Polk County.....	2,505	2,382	1	38	17	1	13	53	53	2,348	
Menifee town, Conway County.....	115	10	100	0	0	0	3	2	4	9	
Midland town, Sebastian County.....	120	115	1	0	1	1	0	2	3	112	
Midway CDP, Baxter County.....	499	489	1	4	0	0	2	3	11	482	
Midway town, Hot Spring County.....	153	151	0	0	0	0	1	1	1	151	
Mineral Springs city, Howard County.....	448	226	200	0	1	0	13	8	34	209	
Mintum town, Lawrence County.....	46	46	0	0	0	0	0	0	0	46	
Mitchellville city, Desha County.....	153	3	148	0	0	0	1	1	4	3	
Monette city, Craighead County.....	633	612	0	3	0	0	12	6	19	605	
Monticello city, Drew County.....	3,697	2,363	1,246	9	24	2	33	20	58	2,343	
Montrose city, Ashley County.....	154	47	101	0	0	0	5	1	7	46	
Moorefield town, Independence County.....	63	61	1	0	0	0	1	0	1	61	
Moro town, Lee County.....	92	88	3	0	1	0	0	0	1	87	
Morrilton city, Conway County.....	2,759	2,225	423	17	15	0	42	37	93	2,181	
Morrison Bluff town, Logan County.....	26	25	0	1	0	0	0	0	1	25	
Mountainburg city, Crawford County.....	270	262	0	5	1	0	0	2	0	262	
Mountain Home city, Baxter County.....	5,877	5,721	10	29	25	3	25	64	81	5,676	
Mountain Pine city, Garland County.....	315	238	66	4	1	0	2	4	4	236	
Mountain View city, Stone County.....	1,287	1,258	0	3	3	0	6	17	14	1,250	
Mount Ida city, Montgomery County.....	458	438	1	6	0	0	2	11	9	431	
Mount Pleasant town, Izard County.....	180	177	2	0	0	0	0	1	0	177	
Mount Vernon town, Faulkner County.....	58	57	0	0	0	0	0	1	0	57	
Mulberry city, Crawford County.....	671	652	1	11	0	0	1	6	9	644	
Murfreesboro city, Pike County.....	654	593	39	3	3	0	4	12	7	591	
Nashville city, Howard County.....	1,773	1,078	548	5	22	0	107	13	186	1,005	
Natural Steps CDP, Pulaski County.....	167	158	7	1	0	0	0	1	0	158	
Newark city, Independence County.....	486	469	6	1	0	0	3	7	4	468	
New Blaine CDP, Logan County.....	71	69	0	0	0	0	1	1	1	69	
New Edinburg CDP, Cleveland County.....	54	45	8	0	0	0	1	0	1	45	
Newport city, Jackson County.....	2,627	1,899	669	5	13	1	11	29	33	1,884	
Nimmons town, Clay County.....	37	36	0	0	0	0	0	1	0	36	

Table 14.

Occupied Housing Units (Households) by Race and Hispanic or Latino Origin of Householder: 2010—Con.

[For information on confidentiality protection, nonsampling error, and definitions, see Selected Appendixes at <www.census.gov/prod/cen2010/cph-1-a.pdf>]

State County Place	Total occupied housing units	Race of householder							Two or More Races	House- holder Hispanic or Latino (of any race)	House- holder White alone, not Hispanic or Latino
		One race									
		White	Black or African American	American Indian and Alaska Native	Asian	Native Hawaiian and Other Pacific Islander	Some Other Race				
PLACE—Con.											
Norfolk city, Baxter County.....	225	216	1	3	2	0	0	3	1	215	
Norman town, Montgomery County.....	168	163	0	0	1	0	0	4	2	162	
Norphlet city, Union County.....	320	302	14	0	0	0	0	4	4	299	
North Crossett CDP, Ashley County.....	1,276	1,090	166	4	2	0	9	5	20	1,082	
North Little Rock city, Pulaski County.....	26,530	15,969	9,404	114	214	13	447	369	1,002	15,506	
Oak Grove town, Carroll County.....	153	150	0	1	0	0	0	2	2	149	
Oak Grove Heights town, Greene County.....	312	308	1	1	0	0	2	0	2	308	
Oakhaven town, Hempstead County.....	23	23	0	0	0	0	0	0	0	23	
Oden town, Montgomery County.....	87	84	0	1	0	0	0	2	0	84	
Ogden city, Little River County.....	79	66	9	0	1	0	1	2	1	66	
Oil Trough town, Independence County.....	97	96	0	0	0	0	0	1	0	96	
O'Kean town, Randolph County.....	80	78	0	0	0	0	0	2	0	78	
Okolona town, Clark County.....	65	49	15	0	0	0	1	0	1	49	
Ola city, Yell County.....	471	429	3	8	2	0	24	5	56	400	
Omaha town, Boone County.....	74	71	0	0	0	1	1	1	1	71	
Oppelo city, Conway County.....	282	275	2	1	0	0	2	2	6	271	
Osceola city, Mississippi County.....	2,950	1,350	1,530	3	5	0	34	28	55	1,332	
Oxford city, Izard County.....	273	265	0	5	0	0	0	3	0	265	
Ozan town, Hempstead County.....	40	15	24	0	0	0	1	0	1	15	
Ozark city, Franklin County.....	1,476	1,430	4	11	4	0	4	23	33	1,407	
Palestine city, St. Francis County.....	278	218	55	2	0	0	0	3	0	218	
Pangburn city, White County.....	259	249	3	1	0	0	0	6	3	247	
Paragould city, Greene County.....	10,288	9,969	54	52	22	1	89	101	181	9,889	
Paris city, Logan County.....	1,473	1,401	32	6	8	0	13	13	20	1,395	
Parkdale city, Ashley County.....	110	38	70	0	0	0	2	0	2	38	
Parkin city, Cross County.....	453	153	292	4	0	0	3	1	4	152	
Patmos town, Hempstead County.....	26	26	0	0	0	0	0	0	0	26	
Patterson city, Woodruff County.....	185	140	39	2	0	0	0	4	0	140	
Peach Orchard city, Clay County.....	61	60	0	0	0	0	0	1	1	60	
Pea Ridge city, Benton County.....	1,709	1,632	11	9	4	1	25	27	63	1,598	
Perla town, Hot Spring County.....	110	44	64	0	0	0	1	1	1	44	
Perry town, Perry County.....	108	106	0	2	0	0	0	0	0	106	
Perrytown town, Hempstead County.....	120	95	23	0	0	0	1	1	2	94	
Perryville city, Perry County.....	568	552	1	3	0	0	0	12	5	549	
Piggott city, Clay County.....	1,695	1,674	1	2	1	0	4	13	18	1,663	
Pindall town, Searcy County.....	45	45	0	0	0	0	0	0	0	45	
Pine Bluff city, Jefferson County.....	18,071	4,554	13,123	37	107	2	84	164	179	4,496	
Pineville town, Izard County.....	97	95	0	0	1	0	0	1	1	94	
Piney CDP, Garland County.....	1,905	1,745	71	9	11	0	35	34	89	1,697	
Plainview city, Yell County.....	251	246	0	2	0	0	2	1	3	245	
Pleasant Plains town, Independence County	130	127	0	0	1	0	0	2	0	127	
Plumerville city, Conway County.....	340	243	82	3	0	0	3	9	8	240	
Pocahontas city, Randolph County.....	2,744	2,639	36	16	4	0	16	33	34	2,627	
Pollard city, Clay County.....	86	85	0	0	0	0	0	1	1	84	
Portia town, Lawrence County.....	201	198	0	0	0	0	0	3	0	198	
Portland city, Ashley County.....	188	110	75	0	1	0	1	1	1	110	
Pottsville city, Pope County.....	1,027	973	6	5	7	0	17	19	30	963	
Powhatan town, Lawrence County.....	28	28	0	0	0	0	0	0	0	28	
Poyen town, Grant County.....	107	104	0	1	0	0	2	0	3	103	
Prairie Creek CDP, Benton County.....	885	850	4	10	7	1	3	10	11	842	
Prairie Grove city, Washington County.....	1,658	1,563	7	41	10	0	12	25	42	1,535	
Prattville town, Grant County.....	113	112	1	0	0	0	0	0	0	112	
Prescott city, Nevada County.....	1,322	649	645	6	2	1	10	9	23	640	
Pyatt town, Marion County.....	85	82	0	1	0	0	1	1	2	81	
Quitman city.....	325	321	0	1	0	1	1	1	1	321	
Cleburne County (part).....	315	312	0	1	0	0	1	1	1	312	
Faulkner County (part).....	10	9	0	0	0	1	0	0	0	9	
Ratcliff city, Logan County.....	82	80	0	1	0	0	1	0	1	80	
Ravenden town, Lawrence County.....	202	201	0	1	0	0	0	0	0	201	
Ravenden Springs town, Randolph County..	56	55	0	1	0	0	0	0	0	55	
Reader CDP.....	23	11	10	0	1	0	0	1	0	11	
Nevada County (part).....	5	2	3	0	0	0	0	0	0	2	
Ouachita County (part).....	18	9	7	0	1	0	0	1	0	9	
Rector city, Clay County.....	851	831	1	3	1	0	7	8	13	826	
Redfield city, Jefferson County.....	525	483	29	0	5	0	3	5	8	477	
Reed town, Desha County.....	59	2	54	0	0	0	1	2	2	1	
Reyno city, Randolph County.....	185	178	0	3	0	0	1	3	2	177	
Rison city, Cleveland County.....	490	302	177	2	0	0	3	6	5	301	

Table 14.

Occupied Housing Units (Households) by Race and Hispanic or Latino Origin of Householder: 2010—Con.

[For information on confidentiality protection, nonsampling error, and definitions, see Selected Appendixes at <www.census.gov/prod/cen2010/cph-1-a.pdf>]

State County Place	Total occupied housing units	Race of householder							Two or More Races	House- holder Hispanic or Latino (of any race)	House- holder White alone, not Hispanic or Latino
		One race									
		White	Black or African American	American Indian and Alaska Native	Asian	Native Hawaiian and Other Pacific Islander	Some Other Race				
PLACE—Con.											
Rockport city, Hot Spring County.....	320	311	6	1	1	0	1	0	2	310	
Rockwell CDP, Garland County.....	1,584	1,483	48	5	7	1	12	28	35	1,466	
Roe town, Monroe County.....	42	40	2	0	0	0	0	0	1	39	
Rogers city, Benton County.....	19,675	15,794	307	199	478	32	2,413	452	4,163	14,294	
Roland CDP, Pulaski County.....	300	269	24	2	1	1	0	3	8	263	
Rondo town, Lee County.....	97	26	70	0	0	0	0	1	0	26	
Rose Bud town, White County.....	191	178	0	1	0	0	5	7	8	176	
Rosston town, Nevada County.....	114	50	64	0	0	0	0	0	1	50	
Rudy town, Crawford County.....	23	22	0	0	0	0	1	0	1	22	
Russell town, White County.....	96	92	0	1	0	0	0	3	2	90	
Russellville city, Pope County.....	10,318	8,979	518	65	129	3	467	157	817	8,677	
Rye CDP, Cleveland County.....	66	65	0	0	0	0	1	0	1	65	
St. Charles town, Arkansas County.....	110	107	1	0	1	0	0	1	0	107	
St. Francis city, Clay County.....	105	101	0	1	0	0	0	3	2	100	
St. Joe town, Searcy County.....	59	58	0	1	0	0	0	0	1	57	
St. Paul town, Madison County.....	52	51	0	0	0	0	0	1	1	51	
Salem city, Fulton County.....	712	693	1	3	1	0	3	11	8	689	
Salem CDP, Saline County.....	983	969	5	2	1	0	3	3	11	961	
Salesville city, Baxter County.....	208	203	0	2	0	0	0	3	4	199	
Scott CDP.....	27	15	11	0	0	0	1	0	1	15	
Lonoke County (part).....	9	6	2	0	0	0	1	0	1	6	
Pulaski County (part).....	18	9	9	0	0	0	0	0	0	9	
Scranton city, Logan County.....	89	84	0	3	1	0	0	1	0	84	
Searcy city, White County.....	8,507	7,531	631	43	99	0	109	94	252	7,401	
Sedgwick town, Lawrence County.....	63	62	0	0	0	0	0	1	0	62	
Shannon Hills city, Saline County.....	1,178	887	230	4	11	0	28	18	51	866	
Sheridan city, Grant County.....	1,814	1,761	14	7	4	1	14	13	29	1,751	
Sherrill town, Jefferson County.....	37	19	18	0	0	0	0	0	1	18	
Sherwood city, Pulaski County.....	12,207	9,564	2,130	61	146	9	146	151	329	9,402	
Shirley town, Van Buren County.....	132	129	0	0	0	0	0	3	3	126	
Sidney town, Sharp County.....	73	71	1	0	0	0	0	0	1	71	
Siloam Springs city, Benton County.....	5,138	4,120	34	217	59	2	516	190	748	3,922	
Smackover city, Union County.....	771	565	186	5	0	1	4	10	6	564	
Smithville town, Lawrence County.....	32	31	0	0	0	0	0	1	1	30	
South Lead Hill town, Boone County.....	38	38	0	0	0	0	0	0	0	38	
Sparkman city, Dallas County.....	202	115	81	0	0	0	4	2	4	115	
Springdale city.....	22,805	16,998	418	234	399	675	3,620	461	5,728	15,099	
Benton County (part).....	1,945	1,683	34	15	45	19	130	19	219	1,597	
Washington County (part).....	20,860	15,315	384	219	354	656	3,490	442	5,509	13,502	
Springtown town, Benton County.....	34	29	0	4	0	0	1	0	1	29	
Stamps city, Lafayette County.....	700	314	374	1	1	0	2	8	8	311	
Star City city, Lincoln County.....	846	665	164	2	1	0	2	12	5	662	
Staves CDP, Cleveland County.....	52	52	0	0	0	0	0	0	1	51	
Stephens city, Ouachita County.....	374	170	201	1	0	0	0	2	2	170	
Strawberry town, Lawrence County.....	133	129	0	0	2	0	1	1	0	129	
Strong city, Union County.....	240	89	141	1	0	0	7	2	10	86	
Stuttgart city, Arkansas County.....	3,866	2,419	1,313	8	26	0	64	36	91	2,398	
Subiaco town, Logan County.....	158	152	3	1	1	0	0	1	0	152	
Success town, Clay County.....	64	63	0	0	0	0	0	1	0	63	
Sulphur Rock town, Independence County.....	193	187	2	2	0	0	0	2	2	185	
Sulphur Springs city, Benton County.....	204	183	1	5	1	5	1	8	6	180	
Sulphur Springs CDP, Jefferson County.....	455	412	28	5	2	1	4	3	5	411	
Summit city, Marion County.....	227	211	1	2	3	0	1	9	4	211	
Sunset town, Crittenden County.....	73	4	67	0	0	0	1	1	1	4	
Sweet Home CDP, Pulaski County.....	353	89	245	4	2	0	3	10	4	88	
Swifton city, Jackson County.....	327	321	4	0	0	0	0	2	0	321	
Taylor city, Columbia County.....	220	211	5	1	0	0	0	3	3	208	
Texarkana city, Miller County.....	12,032	7,896	3,743	72	56	6	97	162	258	7,787	
Thornton city, Calhoun County.....	168	115	49	0	0	0	2	2	2	114	
Tillar city.....	94	81	9	2	0	0	2	0	3	80	
Desha County (part).....	11	10	0	1	0	0	0	0	0	10	
Drew County (part).....	83	71	9	1	0	0	2	0	3	70	
Tinsman town, Calhoun County.....	30	27	2	1	0	0	0	0	0	27	
Tollette town, Howard County.....	106	2	104	0	0	0	0	0	0	2	
Tontitown city, Washington County.....	882	841	2	6	2	0	19	12	35	823	
Traskwood city, Saline County.....	205	202	1	0	0	0	0	2	0	202	
Trumann city, Poinsett County.....	2,899	2,685	157	13	6	0	20	18	46	2,665	

Table 14.

Occupied Housing Units (Households) by Race and Hispanic or Latino Origin of Householder: 2010—Con.

[For information on confidentiality protection, nonsampling error, and definitions, see Selected Appendixes at <www.census.gov/prod/cen2010/cph-1-a.pdf>]

State County Place	Total occupied housing units	Race of householder							Two or More Races	House- holder Hispanic or Latino (of any race)	House- holder White alone, not Hispanic or Latino
		One race									
		White	Black or African American	American Indian and Alaska Native	Asian	Native Hawaiian and Other Pacific Islander	Some Other Race				
PLACE—Con.											
Tuckerman city, Jackson County.....	783	715	58	3	0	0	2	5	3	714	
Tull town, Grant County.....	172	168	0	1	0	0	2	1	7	163	
Tumbling Shoals CDP, Cleburne County.....	438	430	2	2	1	1	0	2	1	430	
Tupelo town, Jackson County.....	71	64	0	0	0	0	6	1	8	62	
Turrell city, Crittenden County.....	242	45	196	0	0	0	0	1	1	44	
Twin Groves town, Faulkner County.....	128	48	77	2	0	0	0	1	1	47	
Tyronza city, Poinsett County.....	324	308	9	0	0	1	4	2	8	306	
Ulm town, Prairie County.....	77	72	3	0	0	0	1	1	1	72	
Valley Springs town, Boone County.....	69	66	0	1	0	0	0	2	2	65	
Van Buren city, Crawford County.....	8,448	7,312	167	180	208	2	396	183	662	7,093	
Vandervoort town, Polk County.....	32	32	0	0	0	0	0	0	0	32	
Victoria town, Mississippi County.....	14	13	0	0	0	0	1	0	1	13	
Vilonia city, Faulkner County.....	1,251	1,221	4	6	2	0	7	11	22	1,207	
Viola town, Fulton County.....	135	131	1	0	0	0	0	3	0	131	
Wabbaseka town, Jefferson County.....	108	32	76	0	0	0	0	0	2	30	
Waldenburg town, Poinsett County.....	29	28	1	0	0	0	0	0	0	28	
Waldo city, Columbia County.....	546	188	352	1	0	0	1	4	3	187	
Waldron city, Scott County.....	1,400	1,265	3	10	22	0	76	24	133	1,212	
Walnut Ridge city, Lawrence County.....	1,996	1,968	11	4	2	0	1	10	12	1,957	
Ward city, Lonoke County.....	1,512	1,435	14	17	6	0	4	36	28	1,418	
Warren city, Bradley County.....	2,462	1,204	1,041	4	5	0	183	25	225	1,171	
Washington city, Hempstead County.....	75	33	39	0	1	0	1	1	1	33	
Watson city, Desha County.....	88	62	25	0	0	0	0	1	0	62	
Weiner city, Poinsett County.....	286	274	5	1	0	0	4	2	5	273	
Weldon town, Jackson County.....	35	34	0	0	0	0	1	0	1	34	
West Crossett CDP, Ashley County.....	530	330	187	0	0	0	6	7	8	330	
Western Grove town, Newton County.....	171	165	0	1	0	0	0	5	2	163	
West Fork city, Washington County.....	855	813	0	10	5	2	4	21	19	800	
West Memphis city, Crittenden County.....	9,835	3,915	5,762	20	37	3	43	55	119	3,859	
West Point town, White County.....	53	46	4	0	0	0	3	0	4	45	
Wheatley city, St. Francis County.....	155	112	42	0	0	0	0	1	0	112	
Whelen Springs town, Clark County.....	32	29	3	0	0	0	0	0	0	29	
White Hall city, Jefferson County.....	2,101	1,809	218	4	53	0	5	12	21	1,796	
Wickes town, Polk County.....	249	184	1	5	0	0	53	6	92	149	
Widener town, St. Francis County.....	108	40	65	0	0	0	0	3	5	37	
Wiederkehr Village city, Franklin County.....	16	16	0	0	0	0	0	0	0	16	
Williford town, Sharp County.....	33	29	0	1	0	0	0	3	0	29	
Willisville town, Nevada County.....	62	50	11	0	0	0	1	0	1	50	
Wilmar city, Drew County.....	215	58	153	0	0	0	2	2	2	58	
Wilmot city, Ashley County.....	231	54	174	0	0	0	2	1	4	52	
Wilson city, Mississippi County.....	351	268	79	0	2	0	1	1	2	267	
Wilton city, Little River County.....	153	100	50	0	0	0	1	2	1	100	
Winchester town, Drew County.....	63	21	40	1	0	0	0	1	0	21	
Winslow city, Washington County.....	146	140	1	1	0	0	0	4	3	137	
Winthrop city, Little River County.....	77	73	2	1	0	0	0	1	0	73	
Woodlawn CDP, Cleveland County.....	75	74	0	0	0	0	1	0	2	73	
Woodson CDP, Pulaski County.....	165	34	126	1	2	0	1	1	0	34	
Wooster town, Faulkner County.....	303	295	0	2	1	0	2	3	3	294	
Wrightsville city, Pulaski County.....	313	22	287	1	0	0	0	3	0	22	
Wynne city, Cross County.....	3,291	2,259	972	8	20	0	13	19	36	2,239	
Yarborough Landing CDP, Little River County.....	220	213	2	2	0	0	2	1	2	213	
Yellville city, Marion County.....	499	480	0	6	1	0	1	11	8	474	
Zinc town, Boone County.....	45	39	1	0	0	0	0	5	0	39	

Table 15.

Land Area and Population Density: 2010

[For information on confidentiality protection, nonsampling error, and definitions, see Selected Appendixes at <www.census.gov/prod/cen2010/cph-1-a.pdf>]

State County County Subdivision Place	Land area in square miles	Total population		State County County Subdivision Place	Land area in square miles	Total population	
		Number	Average per square mile			Number	Average per square mile
Arkansas.....	52,035.48	2,915,918	56.0	Baxter County—Con.			
Arkansas County.....	988.77	19,019	19.2	Mountain Home township—Con.			
Arkansas township.....	50.53	92	1.8	Mountain Home city (part).....	11.08	12,439	1,122.9
Barton township.....	35.05	210	6.0	North Fork township.....	41.79	1,574	37.7
Bayou Meto township.....	57.66	187	3.2	Norfolk city (part).....	1.35	372	275.5
Brewer township.....	44.90	50	1.1	Pigeon township.....	51.57	1,850	35.9
Chester township.....	103.66	260	2.5	Union township.....	42.10	1,856	44.1
Crockett township.....	39.55	104	2.6	Briarcliff city (part).....	1.46	231	158.5
Garland township.....	54.54	134	2.5	Whiteville township.....	28.53	4,693	164.5
Gum Pond township.....	36.28	9,220	254.1	Cotter city.....	2.49	970	389.1
Stuttgart city (part).....	6.08	8,827	1,451.0	Gassville city.....	3.42	2,078	608.3
Henton township.....	30.71	496	16.2	Mountain Home city (part).....	0.32	9	27.8
Humphrey city (part).....	1.06	249	235.0	Benton County.....	847.36	221,339	261.2
Keaton township.....	89.57	892	10.0	Township 1.....	116.21	13,223	113.8
La Grue township.....	78.23	4,489	57.4	Avoca town (part).....	1.29	332	258.3
DeWitt city.....	3.00	3,292	1,098.2	Garfield town.....	2.98	502	168.6
McFall township.....	35.09	102	2.9	Gateway town.....	6.12	405	66.1
Mill Bayou township.....	59.13	550	9.3	Lost Bridge Village CDP.....	3.23	434	134.5
Almyra town.....	0.39	283	717.4	Prairie Creek CDP.....	4.35	2,066	474.6
Morris township.....	37.27	702	18.8	Rogers city (part).....	3.45	1,667	482.8
Stuttgart city (part).....	1.14	499	439.1	Township 2.....	94.98	14,279	150.3
Point Deluce township.....	53.88	202	3.7	Lowell city (part).....	0.16	87	531.4
Prairie township.....	150.60	609	4.0	Rogers city (part).....	2.70	6,110	2,262.3
St. Charles town.....	0.85	230	271.4	Springdale city (part).....	1.36	317	233.8
Stanley township.....	32.11	720	22.4	Township 3.....	10.52	20,037	1,903.9
Gillett city.....	1.04	691	664.6	Bethel Heights city (part).....	1.92	2,197	1,145.3
Ashley County.....	925.35	21,853	23.6	Lowell city (part).....	2.58	3,711	1,440.5
Banner township.....	16.38	158	9.6	Rogers city (part).....	4.55	12,402	2,723.4
Bayou township.....	29.13	55	1.9	Springdale city (part).....	0.78	1,589	2,043.4
Bearhouse township.....	43.61	37	0.8	Township 4.....	49.35	25,596	518.7
Beech Creek township.....	33.17	46	1.4	Bentonville city (part).....	0.39	12	30.9
Carter township.....	82.78	4,412	53.3	Bethel Heights city (part).....	0.45	175	384.9
Hamburg city.....	3.41	2,857	838.4	Cave Springs city (part).....	6.83	1,708	250.0
De Bastrop township.....	32.13	319	9.9	Elm Springs city (part).....	0.18	30	168.4
Parkdale city.....	1.01	277	275.6	Lowell city (part).....	6.41	3,529	550.8
Egypt township.....	83.96	10,620	126.5	Rogers city (part).....	17.77	15,081	848.7
Crossett city.....	5.97	5,507	922.4	Springdale city (part).....	7.01	3,915	558.6
North Crossett CDP (part).....	7.06	2,865	405.8	Township 5.....	4.45	12,792	2,873.6
West Crossett CDP.....	11.87	1,256	105.8	Rogers city (part).....	4.45	12,792	2,873.6
Elon township.....	62.05	477	7.7	Township 6.....	20.91	14,033	671.2
Extra township.....	76.58	304	4.0	Avoca town (part).....	0.53	156	291.8
Longview township.....	58.83	890	15.1	Bentonville city (part).....	1.82	1,701	933.6
Marais Saline township.....	42.16	165	3.9	Little Flock city (part).....	7.42	2,580	347.9
Mill Creek township.....	73.97	1,558	21.1	Pea Ridge city (part).....	0.56	91	161.6
North Crossett CDP (part).....	3.24	254	78.4	Rogers city (part).....	4.82	7,903	1,640.5
Montrose township.....	21.87	367	16.8	Township 7.....	61.23	20,317	331.8
Montrose city.....	0.46	354	773.6	Bella Vista town (part).....	16.14	11,132	689.6
Portland township.....	68.46	540	7.9	Bentonville city (part).....	1.92	769	401.5
Portland city.....	1.08	430	399.7	Little Flock city (part).....	0.04	5	136.4
Prairie township.....	63.64	277	4.4	Pea Ridge city (part).....	6.82	4,703	689.9
Union township.....	19.22	60	3.1	Township 8.....	8.02	12,637	1,575.7
White township.....	42.13	897	21.3	Bentonville city (part).....	7.41	12,578	1,696.7
Fountain Hill town.....	0.59	175	298.1	Township 9.....	49.14	31,362	638.2
Wilmot township.....	75.28	671	8.9	Bentonville city (part).....	19.25	20,043	1,041.0
Wilmot city.....	1.86	550	295.5	Cave Springs city (part).....	0.06	21	356.3
Baxter County.....	554.28	41,513	74.9	Centerton city (part).....	9.58	9,426	984.0
Bayou township.....	25.90	360	13.9	Highfill town (part).....	0.35	13	36.9
Big Flat township.....	47.76	198	4.1	Rogers city (part).....	0.20	9	45.8
Big Flat town (part).....	1.07	104	97.0	Township 10.....	42.52	16,402	385.7
Buckhorn township.....	16.50	969	58.7	Bella Vista town (part).....	28.11	15,329	545.3
Briarcliff city (part).....	0.59	5	8.5	Bentonville city (part).....	0.49	198	400.3
Norfolk city (part).....	0.65	50	76.7	Hiwasse CDP (part).....	4.46	434	97.2
Salesville city.....	4.46	450	100.8	Township 11.....	207.56	12,273	59.1
Buford township.....	39.41	1,295	32.9	Bella Vista town (part).....	0.01	0	0.0
Greenwood township.....	37.93	164	4.3	Centerton city (part).....	2.18	89	40.9
Grover township.....	13.09	2,438	186.2	Cherokee City CDP.....	0.47	72	153.8
Lakeview city.....	1.13	741	653.7	Decatur city.....	4.45	1,699	382.0
Midway CDP (part).....	1.54	292	189.8	Gravette city.....	4.02	2,325	578.9
Independence township.....	22.60	1,891	83.7	Highfill town (part).....	2.53	116	45.9
Midway CDP (part).....	1.53	265	173.2	Hiwasse CDP (part).....	0.48	63	131.7
Mountain Home city (part).....	0.33	0	0.0	Maysville CDP.....	2.34	130	55.7
Logan township.....	40.90	1,566	38.3	Sulphur Springs city.....	1.02	511	501.4
Midway CDP (part).....	2.47	527	213.7	Township 12.....	41.91	15,158	361.7
Lone Rock township.....	27.57	415	15.1	Gentry city (part).....	3.97	3,126	786.7
Norfolk city (part).....	0.29	89	304.1	Siloam Springs city (part).....	6.52	8,465	1,299.2
Matney township.....	24.30	107	4.4	Township 13.....	140.55	13,230	94.1
Mill township.....	42.13	2,478	58.8	Elm Springs city (part).....	0.16	8	50.5
Mountain Home township.....	52.20	19,659	376.6	Gentry city (part).....	0.27	32	117.2
				Highfill town (part).....	15.29	454	29.7
				Siloam Springs city (part).....	4.55	6,574	1,444.6

Table 15.

Land Area and Population Density: 2010—Con.

[For information on confidentiality protection, nonsampling error, and definitions, see Selected Appendixes at <www.census.gov/prod/cen2010/cph-1-a.pdf>]

State County County Subdivision Place	Land area in square miles	Total population		State County County Subdivision Place	Land area in square miles	Total population	
		Number	Average per square mile			Number	Average per square mile
Benton County—Con.				Carroll County—Con.			
Township 13—Con.				Cedar township.....	45.31	3,575	78.9
Springdale city (part).....	1.40	233	165.9	Eureka Springs city (part).....	6.71	2,062	307.3
Springtown town.....	0.54	87	160.8	Holiday Island CDP (part).....	0.18	5	28.3
Boone County.....	590.23	36,903	62.5	Coin township.....	19.19	655	34.1
Batavia township.....	10.66	911	85.5	Alpena town (part).....	0.50	71	140.6
Bellefonte township.....	25.33	2,380	93.9	Cross township.....	15.34	284	18.5
Bellefonte town.....	0.67	454	680.2	Dry Fork township.....	23.26	292	12.6
Harrison city (part).....	0.29	278	943.2	Franklin township.....	10.64	1,269	119.3
Blythe township.....	11.80	245	20.8	Holiday Island CDP (part).....	6.62	1,121	169.4
Bryan township.....	17.62	1,018	57.8	Hickory township.....	57.08	4,977	87.2
Harrison city (part).....	0.04	0	0.0	Green Forest city.....	2.33	2,761	1,185.3
Carrollton township.....	25.93	843	32.5	Kings River township.....	14.98	625	41.7
Alpena town (part).....	0.26	319	1,211.1	Liberty township.....	18.37	158	8.6
Elixir township.....	52.00	2,802	53.9	Long Creek township.....	42.83	614	14.3
Bergman town.....	1.30	439	338.3	North Yocum township.....	13.00	364	28.0
Ewing township.....	12.20	458	37.6	Blue Eye town (part).....	0.03	23	696.1
Gaither township.....	20.99	676	32.2	Oak Grove town (part).....	0.97	121	125.1
Jackson township.....	21.74	1,340	61.6	Omega township.....	34.78	489	14.1
Harrison city (part).....	0.58	117	203.2	Osage township.....	45.20	418	9.2
Jefferson township.....	15.58	1,202	77.2	Packard Springs township.....	32.76	735	22.4
Valley Springs town.....	0.53	183	345.7	Piney township.....	16.15	226	14.0
Lee township.....	45.84	1,867	40.7	Polo township.....	40.93	1,224	29.9
Long Creek township.....	39.66	902	22.7	Berryville city (part).....	0.07	5	72.0
North Harrison township.....	16.93	8,057	475.8	Prairie township.....	70.71	7,555	106.9
Harrison city (part).....	6.62	7,116	1,074.6	Berryville city (part).....	6.03	5,351	887.8
Olvey township.....	11.81	440	37.3	South Yocum township.....	23.25	649	27.9
Omaha township.....	77.98	2,267	29.1	Blue Eye town (part).....	0.04	7	184.3
Omaha town.....	0.38	169	441.5	Oak Grove town (part).....	1.56	248	158.5
Prairie township.....	16.27	444	27.3	Winona township.....	23.89	453	19.0
Everton town.....	0.47	133	281.9	Eureka Springs city (part).....	0.06	11	179.0
South Harrison township.....	27.10	7,590	280.1	Chicot County.....	644.30	11,800	18.3
Harrison city (part).....	3.55	5,432	1,528.4	Bowie township.....	100.56	3,233	32.2
Sugar Loaf township.....	84.03	2,320	27.6	Dermott city.....	3.56	2,316	650.4
Diamond City city.....	2.68	782	291.4	Carlton township.....	243.06	5,086	20.9
Lead Hill town.....	0.47	271	570.8	Lake Village city.....	2.47	2,575	1,043.2
South Lead Hill town.....	0.13	102	807.8	Planters township.....	300.68	3,481	11.6
Summit township.....	32.20	556	17.3	Eudora city.....	3.07	2,269	740.0
Zinc township.....	24.56	585	23.8	Clark County.....	866.07	22,995	26.6
Zinc town.....	0.63	103	163.4	Caddo township.....	866.07	22,995	26.6
Bradley County.....	649.23	11,508	17.7	Amity city.....	3.28	723	220.6
Clay township.....	62.11	568	9.1	Arkadelphia city.....	7.26	10,714	1,476.1
Banks township.....	0.39	124	321.7	Caddo Valley town.....	2.93	635	216.5
Eagle township.....	76.16	125	1.6	Gum Springs town.....	0.40	120	298.5
Marion township.....	29.95	194	6.5	Gurdon city.....	2.48	2,212	892.4
Moro township.....	47.38	50	1.1	Okolona town.....	0.78	147	188.6
Ouachita township.....	23.14	215	9.3	Whelen Springs town.....	0.24	92	386.4
Palestine township.....	55.52	274	4.9	Clay County.....	639.46	16,083	25.2
Pennington township.....	173.20	8,415	48.6	Bennett-Lemmons township.....	79.21	643	8.1
Warren city.....	7.21	6,003	832.4	McDougal town.....	0.37	186	496.9
River township.....	68.21	131	1.9	Bradshaw-Haywood township.....	37.48	645	17.2
Sumpter township.....	41.35	126	3.0	Greenway city.....	0.19	209	1,073.8
Washington township.....	72.22	1,410	19.5	Brown-Carpenter township.....	46.30	411	8.9
Hermitage town.....	1.14	830	727.7	Success town.....	0.22	149	685.2
Calhoun County.....	628.58	5,368	8.5	Cache-Wilson township.....	62.14	477	7.7
Township 1.....	18.42	541	29.4	Knobel city.....	0.43	287	665.3
Thornton city.....	1.91	407	212.8	Chalk Bluff-Liddell township.....	30.81	598	19.4
Township 2.....	70.20	679	9.7	St. Francis city.....	0.37	250	681.2
Township 3.....	77.20	610	7.9	Clark township.....	22.54	193	8.6
Hampton city (part).....	0.44	272	620.7	Peach Orchard city.....	0.99	135	136.9
Tinsman town.....	0.54	54	100.4	Cleveland-North Kilgore township.....	55.83	2,665	47.7
Township 4.....	63.69	565	8.9	Corning city (part).....	1.88	1,910	1,015.3
Harrell town.....	0.62	254	410.5	East Oak Bluff-Blue Cane township.....	56.33	1,527	27.1
Township 5.....	182.29	666	3.7	Rector city (part).....	0.65	1,006	1,551.3
Township 6.....	65.61	568	8.7	Gleghorn-South Kilgore township.....	44.15	1,754	39.7
Township 7.....	148.61	687	4.6	Corning city (part).....	1.24	1,467	1,184.9
Township 8.....	1.54	657	427.6	Johnson township.....	24.69	225	9.1
Hampton city (part).....	1.54	657	427.6	Knob township.....	26.47	243	9.2
Township 9.....	1.04	395	381.5	Nelson township.....	22.26	209	9.4
Hampton city (part).....	1.04	395	381.5	Datto town.....	0.67	100	148.5
Carroll County.....	630.09	27,446	43.6	North St. Francis township.....	23.09	2,628	113.8
Beaver township.....	23.72	1,787	75.3	Piggott city (part).....	3.10	2,330	751.1
Beaver town.....	0.37	100	273.0	Payne-Swain township.....	35.69	339	9.5
Holiday Island CDP (part).....	3.93	1,247	317.1	Nimmons town.....	0.25	69	275.0
Cabana township.....	22.97	381	16.6	Pollard township.....	28.92	532	18.4
Carrollton township.....	35.73	716	20.0	Pollard city.....	0.29	222	773.0
Alpena town (part).....	0.57	2	3.5	South St. Francis township.....	23.37	1,720	73.6
				Piggott city (part).....	2.09	1,519	725.2

Table 15.

Land Area and Population Density: 2010—Con.

[For information on confidentiality protection, nonsampling error, and definitions, see Selected Appendixes at <www.census.gov/prod/cen2010/cph-1-a.pdf>]

State County County Subdivision Place	Land area in square miles	Total population		State County County Subdivision Place	Land area in square miles	Total population	
		Number	Average per square mile			Number	Average per square mile
Clay County—Con.				Conway County—Con.			
West Oak Bluff township.....	20.18	1,274	63.1	Bentley township—Con.			
Rector city (part).....	0.70	971	1,394.1	Oppelo city.....	2.46	781	317.0
Cleburne County.....	553.69	25,970	46.9	Bird township.....	24.52	884	36.1
California township.....	33.31	369	11.1	Catholic Point township.....	22.56	486	21.5
Center Post township.....	28.33	554	19.6	Cedar Falls township.....	18.90	346	18.3
Clayton township.....	24.55	926	37.7	Gregory township.....	22.16	376	17.0
East Peter Creek township.....	28.76	716	24.9	Griffin township.....	41.25	694	16.8
Francis township.....	31.28	855	27.3	Higgins township.....	8.43	84	10.0
Giles township.....	19.43	1,460	75.1	Howard township.....	54.11	2,024	37.4
Greers Ferry city.....	7.20	891	123.7	Menifee town.....	2.18	302	138.2
Grassey township.....	48.72	1,184	24.3	Plumerville city.....	1.12	826	735.0
Concord town.....	2.83	244	86.2	Lick Mountain township.....	37.95	825	21.7
Healing Springs township.....	37.54	975	26.0	Center Ridge CDP.....	8.85	388	43.8
Heber township.....	42.35	9,772	230.8	McLaren township.....	13.76	225	16.4
Heber Springs city (part).....	7.99	6,967	871.6	Martin township.....	11.93	140	11.7
McJester township.....	13.55	463	34.2	Nichols township.....	48.70	659	13.5
Morgan township.....	8.80	537	61.0	Old Hickory township.....	11.72	203	17.3
Fairfield Bay city (part).....	2.59	183	70.6	Petit Jean township.....	7.99	101	12.6
Mountain township.....	30.13	668	22.2	St. Vincent township.....	18.01	640	35.5
North Cadron township.....	16.20	693	42.8	Steele township.....	17.95	439	24.5
Quitman city (part).....	0.96	246	257.3	Union township.....	30.44	740	24.3
Pickens township.....	27.46	531	19.3	Washington township.....	35.53	1,852	52.1
Pine township.....	7.92	262	33.1	Welborn township.....	74.20	8,831	119.0
Piney township.....	24.72	1,319	53.4	Morrilton city.....	8.74	6,767	773.8
Poff township.....	29.85	103	3.5	White Eagle township.....	11.99	50	4.2
Saline township.....	8.73	601	68.9	Craighead County.....	707.21	96,443	136.4
Higden town.....	0.48	120	250.2	Big Creek township.....	42.25	5,277	124.9
South Cadron township.....	13.28	944	71.1	Bono city.....	1.44	2,131	1,482.4
Quitman city (part).....	0.87	486	561.8	Black Oak township.....	84.95	2,307	27.2
Sugar Camp township.....	18.16	427	23.5	Black Oak town.....	0.45	262	585.3
Sugar Loaf township.....	15.04	602	40.0	Caraway city.....	2.32	1,279	551.3
Valley township.....	5.96	621	104.2	Brookland township.....	36.02	3,146	87.3
Heber Springs city (part).....	0.39	198	503.3	Brookland city.....	2.04	1,642	803.0
West Peter Creek township.....	13.15	1,038	78.9	Buffalo township.....	68.39	1,969	28.8
Tumbling Shoals CDP.....	9.78	978	100.0	Monette city.....	6.29	1,501	238.5
Wilburn township.....	26.47	350	13.2	Gilkerson township.....	75.16	5,559	74.0
Cleveland County.....	597.78	8,689	14.5	Jonesboro city (part).....	9.52	4,797	503.9
Bowman township.....	25.78	530	20.6	Greenfield township.....	27.84	2,645	95.0
Harper township.....	24.22	538	22.2	Jonesboro city (part).....	1.97	592	300.8
Hudgin township.....	25.85	325	12.6	Herridon township.....	14.09	1,215	86.3
Hurricane township.....	27.49	528	19.2	Jonesboro township.....	86.88	54,649	629.0
Rye CDP.....	4.36	146	33.5	Jonesboro city (part).....	44.07	51,471	1,167.9
Kingsland township.....	100.02	1,006	10.1	Lake City township.....	17.01	2,271	133.5
Kingsland city.....	1.12	447	399.7	Lake City city (part).....	3.01	2,077	689.6
Lee township.....	41.57	407	9.8	Lester township.....	31.26	428	13.7
Miller township.....	25.30	663	26.2	Lake City city (part).....	0.00	5	1,083.4
Woodlawn CDP.....	2.35	209	88.8	Little Texas township.....	54.08	198	3.7
Niven township.....	32.94	395	12.0	Cash town (part).....	0.05	41	810.7
Rison city (part).....	0.09	15	164.1	Maumelle township.....	36.41	2,260	62.1
Redland township.....	88.44	622	7.0	Bay city.....	3.30	1,801	545.0
New Edinburg CDP.....	3.14	127	40.5	Jonesboro city (part).....	3.49	95	27.2
Rison township.....	27.21	1,522	55.9	Nettleton township.....	33.28	10,657	320.2
Rison city (part).....	2.42	1,252	517.1	Jonesboro city (part).....	20.82	10,308	495.1
Rowell township.....	34.56	395	11.4	Powell township.....	23.71	2,952	124.5
Saline township.....	57.19	82	1.4	Prairie township.....	10.31	94	9.1
Smith township.....	40.58	424	10.4	Promised Land township.....	32.18	190	5.9
Rison city (part).....	0.11	77	699.0	Egypt town.....	0.35	112	321.2
White Oak township.....	25.10	295	11.8	Taylor township.....	11.35	236	20.8
Staves CDP.....	2.43	116	47.7	Texas township.....	22.02	390	17.7
Whiteville township.....	21.51	957	44.5	Cash town (part).....	0.34	301	895.3
Columbia County.....	766.05	24,552	32.1	Crawford County.....	593.09	61,948	104.4
Emerson township.....	206.48	1,891	9.2	Alma township.....	23.30	7,054	302.7
Emerson town.....	0.99	368	370.7	Alma city (part).....	4.59	5,193	1,131.8
McNeil township.....	81.53	1,493	18.3	Bidville township.....	29.02	60	2.1
McNeil city.....	1.34	516	385.7	Cedar Creek township.....	26.39	652	24.7
Magnolia city (part).....	0.09	6	66.8	Cedarville township.....	22.53	1,959	86.9
Magnolia township.....	222.67	16,504	74.1	Cedarville city.....	8.98	1,394	155.2
Magnolia city (part).....	13.15	11,571	880.2	Chester township.....	25.96	785	30.2
Taylor township.....	98.43	1,596	16.2	Chester town.....	0.48	159	330.1
Taylor city.....	1.00	566	567.1	Mountainburg city (part).....	0.25	54	214.5
Village township.....	91.92	699	7.6	Cove City township.....	27.41	219	8.0
Waldo township.....	65.03	2,369	36.4	Dean Springs township.....	15.34	2,605	169.8
Waldo city.....	2.30	1,372	597.5	Alma city (part).....	0.28	1	3.6
Conway County.....	552.25	21,273	38.5	Dora township.....	11.71	1,300	111.0
Austin township.....	22.08	337	15.3	Van Buren city (part).....	2.07	1,056	511.3
Bentley township.....	18.08	1,337	73.9	Dyer township.....	14.62	2,002	136.9
				Alma city (part).....	0.44	179	404.8
				Dyer city.....	2.61	876	335.3

Table 15.

Land Area and Population Density: 2010—Con.

[For information on confidentiality protection, nonsampling error, and definitions, see Selected Appendixes at <www.census.gov/prod/cen2010/cph-1-a.pdf>]

State County County Subdivision Place	Land area in square miles	Total population		State County County Subdivision Place	Land area in square miles	Total population	
		Number	Average per square mile			Number	Average per square mile
Crawford County—Con.				Cross County—Con.			
Jasper township.....	22.23	2,495	112.3	Wynne township—Con.			
Kibler township.....	26.31	1,240	47.1	Wynne city (part).....	8.74	8,335	953.8
Kibler city (part).....	2.99	507	169.5	Dallas County.....	667.39	8,116	12.2
Lancaster township.....	15.34	1,179	76.9	Bunn township.....	35.75	18	0.5
Lees Creek township.....	60.59	628	10.4	Chester township.....	58.41	430	7.4
Locke township.....	22.74	285	12.5	Carthage city.....	0.98	343	350.3
Mountainburg township.....	26.00	1,998	76.8	Dry Run township.....	11.86	379	31.9
Mountainburg city (part).....	1.26	577	459.5	Fordyce city (part).....	1.05	286	272.5
Mulberry township.....	18.42	2,006	108.9	Fordyce township.....	31.47	4,597	146.1
Mulberry city (part).....	4.85	1,413	291.4	Fordyce city (part).....	5.71	4,014	702.9
Oliver Springs township.....	20.85	1,730	83.0	Holly Springs township.....	60.07	314	5.2
Porter township.....	18.93	312	16.5	Jackson township.....	35.84	190	5.3
Rudy township.....	9.07	1,373	151.4	Liberty township.....	35.43	32	0.9
Alma city (part).....	0.09	46	516.1	Manchester township.....	56.90	415	7.3
Rudy town.....	0.06	61	983.4	Nix township.....	39.04	117	3.0
Uniontown township.....	19.27	1,029	53.4	Owen township.....	80.98	908	11.2
Upper township.....	22.72	136	6.0	Sparkman city.....	1.30	427	327.3
Van Buren township.....	57.12	29,194	511.1	Princeton township.....	75.94	152	2.0
Kibler city (part).....	1.50	454	302.9	Smith township.....	75.92	169	2.2
Van Buren city (part).....	13.39	21,735	1,623.4	Southall township.....	20.31	303	14.9
Vine Prairie township.....	14.36	422	29.4	Willow township.....	49.48	92	1.9
Mulberry city (part).....	2.79	242	86.8	Desha County.....	768.15	13,008	16.9
Whitley township.....	27.06	1,224	45.2	Bowie township.....	35.21	4,213	119.7
Wintrey township.....	15.79	61	3.9	McGehee city (part).....	6.37	4,104	644.6
Crittenden County.....	609.76	50,902	83.5	Clayton township.....	55.12	575	10.4
Black Oak township.....	64.08	392	6.1	McGehee city (part).....	0.16	0	0.0
Bob Ward township.....	66.69	982	14.7	Reed town.....	0.10	141	1,397.7
Anthonyville town.....	0.11	161	1,425.9	Tillar city (part).....	0.32	21	66.4
Edmondson town (part).....	3.22	427	132.4	Franklin township.....	167.42	417	2.5
Jennette town (part).....	0.02	0	0.0	Arkansas City city.....	0.48	366	762.1
Fogleman township.....	72.00	1,029	14.3	Halley township.....	34.00	346	10.2
Gilmore city.....	0.22	188	848.5	McGehee city (part).....	0.24	115	480.2
Turrell city.....	5.40	615	113.9	Jefferson township.....	53.30	239	4.5
Jackson township.....	57.59	1,352	23.5	Mississippi township.....	130.28	74	0.6
Crawfordsville town.....	0.59	479	809.2	Randolph township.....	33.79	5,266	155.9
Jennette town (part).....	0.52	0	0.0	Dumas city (part).....	3.08	4,706	1,528.7
Marion city (part).....	2.93	0	0.0	Mitchellville city.....	0.13	360	2,754.3
West Memphis city (part).....	1.92	7	3.6	Red Fork township.....	139.73	793	5.7
Jasper township.....	28.71	14,767	514.4	Watson city.....	0.21	211	1,024.6
Clarkedale city (part).....	0.12	28	240.1	Richland township.....	42.95	343	8.0
Marion city (part).....	9.99	12,196	1,220.7	Silver Lake township.....	40.12	496	12.4
Sunset town.....	0.21	198	959.0	Walnut Lake township.....	36.21	246	6.8
West Memphis city (part).....	1.17	0	0.0	Dumas city (part).....	0.17	0	0.0
Lucas township.....	58.34	657	11.3	Drew County.....	828.36	18,509	22.3
Horseshoe Lake town.....	0.14	292	2,142.1	Bartholomew township.....	74.47	168	2.3
Mississippi township.....	40.53	26,435	652.2	Jerome town.....	0.17	39	232.8
Marion city (part).....	2.16	0	0.0	Bearhouse township.....	59.16	38	0.6
West Memphis city (part).....	21.04	26,201	1,245.0	Clear Creek township.....	58.75	551	9.4
Mound City township.....	25.73	464	18.0	Collins township.....	57.76	235	4.1
Clarkedale city (part).....	0.51	44	85.8	Cominto township.....	49.12	422	8.6
Marion city (part).....	5.34	149	27.9	Crook township.....	64.23	305	4.7
West Memphis city (part).....	1.06	26	24.6	Franklin township.....	79.27	617	7.8
Proctor township.....	32.96	942	28.6	Tillar city (part).....	0.42	204	485.1
Edmondson town (part).....	0.02	0	0.0	Live Oak township.....	62.53	498	8.0
West Memphis city (part).....	3.25	11	3.4	Winchester town.....	0.50	167	335.1
Tyronza township.....	79.69	3,088	38.8	Marion township.....	115.30	12,673	109.9
Earle city.....	3.24	2,414	744.4	Monticello city.....	11.02	9,467	859.0
Jennette town (part).....	1.91	115	60.2	Saline township.....	62.63	1,281	20.5
Wappanocca township.....	83.45	794	9.5	Wilmar city.....	1.57	511	325.7
Clarkedale city (part).....	11.33	299	26.4	Spring Hill township.....	63.95	850	13.3
Jericho town.....	0.47	119	251.6	Veasey township.....	81.20	871	10.7
Cross County.....	616.38	17,870	29.0	Faulkner County.....	647.88	113,237	174.8
Bedford township.....	30.70	523	17.0	Benedict township.....	30.48	1,114	36.5
Wynne city (part).....	0.12	32	257.9	Conway city (part).....	3.11	8	2.6
Brushy Lake township.....	54.59	339	6.2	Benton township.....	29.25	961	32.9
Coldwater township.....	60.94	376	6.2	Quitman city (part).....	0.16	30	186.9
Ellis township.....	34.63	495	14.3	Bristol township.....	15.61	233	14.9
Fair Oaks township.....	32.83	167	5.1	Cadron township.....	91.55	68,003	742.8
Hickory Ridge township.....	55.35	498	9.0	Conway city (part).....	38.33	57,872	1,509.8
Hickory Ridge city.....	0.66	272	414.7	Mayflower city (part).....	0.01	24	2,766.8
Mitchell township.....	37.15	1,137	30.6	California township.....	36.31	2,089	57.5
Cherry Valley city.....	0.87	651	750.3	Guy city (part).....	5.48	708	129.3
Searcy township.....	103.71	1,336	12.9	Twin Groves town (part).....	0.01	0	0.0
Smith township.....	73.75	1,892	25.7	Clifton township.....	24.85	2,851	114.7
Twist township.....	13.32	16	1.2	Wooster town.....	2.87	860	299.4
Tyronza township.....	86.35	1,323	15.3	Cypress township.....	39.92	5,480	137.3
Parkin city.....	2.54	1,105	435.2				
Wynne township.....	33.05	9,768	295.6				

Table 15.

Land Area and Population Density: 2010—Con.

[For information on confidentiality protection, nonsampling error, and definitions, see Selected Appendixes at <www.census.gov/prod/cen2010/cph-1-a.pdf>]

State County County Subdivision Place	Land area in square miles	Total population		State County County Subdivision Place	Land area in square miles	Total population	
		Number	Average per square mile			Number	Average per square mile
Faulkner County—Con.				Fulton County—Con.			
Cypress township—Con.				Big Creek township.....	33.40	428	12.8
Vilonia city (part).....	5.35	2,665	498.0	Cleveland township.....	54.45	514	9.4
Danley township.....	43.85	4,694	107.0	Fulton township.....	45.97	1,049	22.8
Mayflower city (part).....	3.58	2,134	596.3	Viola town.....	1.30	337	258.7
Eagle township.....	20.86	2,975	142.6	Mammoth Spring township.....	50.43	2,035	40.4
Holland city (part).....	0.07	1	13.4	Mammoth Spring city.....	1.34	977	728.2
Vilonia city (part).....	0.37	205	546.8	Mount Calm township.....	26.61	207	7.8
East Fork township.....	16.25	2,203	135.6	Myatt township.....	35.77	191	5.3
Enola township.....	27.45	855	31.1	Pleasant Ridge township.....	54.38	1,926	35.4
Enola town (part).....	2.50	301	120.4	Ash Flat city (part).....	0.86	102	118.3
Hardin township.....	35.42	6,775	191.3	Cherokee Village city (part).....	9.47	793	83.7
Greenbrier city.....	7.92	4,706	594.3	South Fork township.....	42.81	485	11.3
Holland city (part).....	0.03	0	0.0	Strawberry township.....	30.56	742	24.3
Harve township.....	21.56	1,050	48.7	Horseshoe Bend city (part).....	0.13	17	135.9
Enola town (part).....	0.22	37	167.5	Union township.....	23.16	303	13.1
Holland city (part).....	6.78	556	82.0	Vidette township.....	48.14	467	9.7
Matthews township.....	21.77	591	27.2	Washington township.....	40.39	406	10.1
Mountain township.....	24.11	363	15.1	Wilson township.....	35.39	278	7.9
Mount Vernon township.....	17.89	503	28.1				
Mount Vernon town.....	1.01	145	143.9	Garland County.....	677.78	96,024	141.7
Newton township.....	17.86	836	46.8	Hale township.....	384.39	16,412	42.7
Palarm township.....	28.11	3,603	128.2	Hot Springs Village CDP (part).....	22.14	6,400	289.1
Vilonia city (part).....	1.36	945	696.0	Mountain Pine city.....	1.75	770	440.4
Pine Mountain township.....	17.33	3,701	213.5	Rockwell CDP (part).....	0.16	44	275.7
Conway city (part).....	3.90	1,028	263.6	Hot Springs township.....	51.74	41,479	801.7
Mayflower city (part).....	0.37	76	203.3	Hot Springs city (part).....	32.97	34,989	1,061.4
Union township.....	28.16	1,967	69.8	Lake Hamilton CDP (part).....	0.10	93	897.4
Twin Groves town (part).....	0.15	0	0.0	Piney CDP (part).....	0.06	55	893.0
Walker township.....	29.32	1,105	37.7	Lake Hamilton township.....	78.84	20,534	260.5
Damascus town (part).....	0.79	132	167.2	Hot Springs city (part).....	1.60	169	105.8
Guy city (part).....	0.05	0	0.0	Lake Hamilton CDP (part).....	1.85	2,042	1,106.5
Twin Groves town (part).....	4.38	335	76.6	Rockwell CDP (part).....	2.98	3,736	1,254.1
Wilson township.....	29.96	1,285	42.9	Whittington township.....	162.81	17,599	108.1
				Fountain Lake town.....	3.90	503	128.9
Franklin County.....	608.86	18,125	29.8	Hot Springs city (part).....	0.45	35	77.3
Alix township.....	14.38	470	32.7	Hot Springs Village CDP (part).....	6.30	361	57.3
Wiederkehr Village city (part).....	0.46	2	4.3	Lonsdale town.....	0.43	94	218.4
Barham township.....	9.66	186	19.3	Piney CDP (part).....	6.44	4,644	720.8
Black Oak township.....	20.06	158	7.9				
Boston township.....	31.44	376	12.0	Grant County.....	631.81	17,853	28.3
Cobb township.....	16.02	0	0.0	Calvert township.....	59.58	1,344	22.6
Cravens township.....	14.07	237	16.8	Sheridan city (part).....	0.99	1	1.0
Donald township.....	14.53	551	37.9	Darysaw township.....	64.98	841	12.9
Branch city (part).....	3.26	316	97.0	Davis township.....	47.78	359	7.5
Grover township.....	22.29	270	12.1	Dekalb township.....	58.30	742	12.7
Hogan township.....	17.60	1,514	86.0	Tull town.....	3.42	448	131.1
Altus city (part).....	1.63	649	397.2	Fenter township.....	37.18	909	24.4
Denning town.....	1.08	314	289.6	Foyen town.....	0.33	290	889.1
Wiederkehr Village city (part).....	0.90	9	10.0	Franklin township.....	33.06	294	8.9
Hurricane township.....	16.32	182	11.2	Madison township.....	67.28	713	10.6
Ivy township.....	14.58	576	39.5	Merry Green township.....	53.85	7,213	133.9
Limestone township.....	6.02	18	3.0	Sheridan city (part).....	11.14	4,602	413.0
McIlroy township.....	29.70	51	1.7	River township.....	23.46	1,223	52.1
Middle township.....	22.98	1,144	49.8	Prattsville town.....	1.64	305	186.1
Mill Creek township.....	21.55	242	11.2	Simpson township.....	76.95	2,012	26.1
Miller township.....	8.94	109	12.2	Tennessee township.....	68.94	761	11.0
Morgan township.....	28.23	18	0.6	Leola town.....	0.87	501	575.6
Mountain township.....	23.77	307	12.9	Washington township.....	40.44	1,442	35.7
Mulberry township.....	22.88	404	17.7				
Prairie township.....	48.30	3,132	64.9	Greene County.....	577.70	42,090	72.9
Branch city (part).....	0.30	51	168.1	Blue Cane township.....	18.30	57	3.1
Charleston city.....	4.28	2,494	583.2	Breckenridge township.....	40.45	1,319	32.6
Shores township.....	26.74	9	0.3	Lafe town.....	2.10	458	218.3
Six Mile township.....	9.11	126	13.8	Bryan township.....	21.05	192	9.1
Walker township.....	22.97	333	14.5	Cache township.....	23.94	1,184	49.5
Wallace township.....	13.74	323	23.5	Clark township.....	32.07	19,443	606.3
Watalula township.....	18.11	525	29.0	Paragould city (part).....	18.59	18,885	1,015.8
Weaver township.....	19.02	256	13.5	Collier township.....	16.52	377	22.8
White Oak township.....	58.67	5,574	95.0	Paragould city (part).....	1.15	16	13.9
Altus city (part).....	0.18	109	599.9	Crowley township.....	34.95	297	8.5
Ozark city.....	7.29	3,684	505.3	Evening Shade township.....	21.26	41	1.9
Wiederkehr Village city (part).....	2.62	27	10.3	Friendship township.....	23.78	822	34.6
White Rock township.....	9.94	136	13.7	Hays township.....	11.26	115	10.2
Wittich township.....	27.23	898	33.0	Hopewell township.....	19.78	328	16.6
				Hurricane township.....	15.26	1,685	110.4
Fulton County.....	618.19	12,245	19.8	Marmaduke city.....	1.30	1,111	851.6
Afton township.....	37.25	650	17.4	Jones township.....	60.14	458	7.6
Hardy city (part).....	0.34	42	121.8	Delaplaine town.....	1.11	116	104.7
Benton township.....	59.49	2,564	43.1	Lake township.....	30.07	205	6.8
Salem city.....	3.71	1,635	441.1	Main Shore township.....	22.61	230	10.2

Table 15.

Land Area and Population Density: 2010—Con.

[For information on confidentiality protection, nonsampling error, and definitions, see Selected Appendixes at <www.census.gov/prod/cen2010/cph-1-a.pdf>]

State County County Subdivision Place	Land area in square miles	Total population		State County County Subdivision Place	Land area in square miles	Total population	
		Number	Average per square mile			Number	Average per square mile
Greene County—Con.				Howard County—Con.			
Poland township.....	23.33	1,486	63.7	Clay township.....	27.65	155	5.6
Reynolds township.....	23.58	98	4.2	County Line township.....	15.26	647	42.4
St. Francis township.....	11.45	2,002	174.8	Dillard township.....	12.99	212	16.3
Paragould city (part).....	0.76	899	1,186.1	Duckett township.....	20.89	58	2.8
Salem township.....	18.43	965	52.4	Franklin township.....	15.60	201	12.9
Shady Grove township.....	22.26	177	8.0	Holly Creek township.....	38.43	219	5.7
Spring Grove township.....	20.31	7,180	353.6	Madison township.....	38.90	1,564	40.2
Paragould city (part).....	10.68	6,313	590.9	Dierks city.....	1.89	1,133	599.4
Sugar Creek township.....	24.86	729	29.3	Mineral Springs township.....	8.09	1,266	156.5
Paragould city (part).....	0.02	0	0.0	Mineral Springs city.....	2.28	1,208	530.6
Union township.....	31.69	2,587	81.6	Mountain township.....	25.71	388	15.1
Oak Grove Heights town.....	3.04	889	292.5	Muddy Fork township.....	37.55	132	3.5
Walnut Corner township.....	10.36	113	10.9	Nashville township.....	38.48	6,377	165.7
				Nashville city.....	5.62	4,627	822.7
Hempstead County.....	727.52	22,609	31.1	Saline township.....	21.91	93	4.2
Bodcaw township.....	52.35	511	9.8	Saratoga township.....	18.48	214	11.6
Patmos town.....	0.12	64	518.0	Tollette township.....	0.95	240	253.0
Bois d'Arc township.....	94.00	690	7.3	Tollette town.....	0.95	240	253.0
Fulton town.....	0.17	201	1,164.9	Umpire township.....	105.98	251	2.4
McNab town.....	0.36	68	189.5				
De Roan township.....	89.68	13,406	149.5	Independence County.....	763.95	36,647	48.0
Hope city.....	10.08	10,095	1,001.3	Ashley township.....	34.00	1,441	42.4
Perrytown town.....	1.55	272	176.0	Barren township.....	40.46	1,483	36.7
Garland township.....	29.36	366	12.5	Cave City city (part).....	0.33	162	495.1
Mine Creek township.....	17.83	1,535	21.4	Big Bottom-Wycough-Logan township.....	68.63	1,927	28.1
Ozan town (part).....	0.09	19	211.2	Newark city.....	1.75	1,176	673.2
Noland township.....	27.92	434	15.5	Black River-Marshall township.....	54.35	341	6.3
Emmet city (part).....	0.08	43	562.9	Cushman-Union township.....	50.40	1,420	28.2
Ozan township.....	106.73	1,337	12.5	Cushman city.....	4.00	452	113.0
Oakhaven town.....	0.06	63	1,136.9	Deparree township.....	22.97	215	9.4
Ozan town (part).....	0.23	66	293.0	Dota township.....	49.73	1,092	22.0
Washington city.....	1.01	180	178.9	Fairview township.....	42.12	1,544	36.7
Redland township.....	62.67	693	11.1	Pleasant Plains town.....	0.92	349	380.8
McCaskill town.....	0.74	96	130.0	Gainsboro township.....	29.73	1,128	37.9
Saline township.....	51.76	712	13.8	Greenbrier township.....	38.88	1,807	46.5
Springhill township.....	64.01	1,520	23.7	Hill township.....	22.02	357	16.2
Wallaceburg township.....	50.74	940	18.5	Huff township.....	17.27	648	37.5
Blevins city.....	0.99	315	318.6	Jefferson township.....	24.08	205	8.5
Water Creek township.....	26.46	465	17.6	Liberty township.....	30.07	813	27.0
				McHue township.....	16.91	3,683	217.8
Hot Spring County.....	615.20	32,923	53.5	Batesville city (part).....	0.05	0	0.0
Antioch township.....	14.31	432	30.2	Magness township.....	14.04	456	32.5
Big Creek township.....	24.44	425	17.4	Magness town.....	0.58	202	350.2
Bismarck township.....	50.56	2,378	47.0	Moorefield township.....	21.56	2,880	133.6
Brown Springs township.....	34.48	173	5.0	Batesville city (part).....	3.88	1,563	402.9
Butterfield township.....	14.43	1,494	103.6	Moorefield town.....	1.12	137	122.1
Malvern city (part).....	0.11	52	489.1	Oil Trough township.....	39.20	756	19.3
Rockport city (part).....	2.05	305	148.7	Oil Trough town.....	0.21	260	1,226.4
Clear Creek township.....	31.46	392	12.5	Relief township.....	29.07	474	16.3
De Roche township.....	51.27	1,310	25.6	Rosie township.....	22.01	585	26.6
Dover township.....	19.91	616	30.9	Ruddell township.....	26.81	10,164	379.0
Fenter township.....	55.11	13,273	240.9	Batesville city (part).....	7.05	8,685	1,231.3
Malvern city (part).....	8.56	10,266	1,199.9	Salado township.....	14.18	1,121	79.0
Perla town.....	0.92	241	260.8	Washington township.....	39.72	969	24.4
Rockport city (part).....	1.35	450	332.8	White River township.....	15.71	1,138	72.4
Gifford township.....	17.65	1,354	76.7	Sulphur Rock town.....	1.27	456	357.8
Harrison township.....	43.71	262	6.0				
Henderson township.....	31.65	932	29.4	Izard County.....	580.58	13,696	23.6
Lone Hill township.....	30.04	857	28.5	Athens township.....	24.55	141	5.7
Midway town (part).....	0.77	73	95.0	Baker township.....	20.12	203	10.1
Magnet township.....	37.64	2,627	69.8	Horseshoe Bend city (part).....	0.29	18	61.8
Magnet Cove town.....	0.01	5	510.9	Oxford city (part).....	0.17	4	24.0
Midway township.....	30.21	914	30.3	Barren Fork township.....	11.13	538	48.3
Montgomery township.....	28.90	1,209	41.8	Mount Pleasant town (part).....	1.35	280	207.2
Ouachita township.....	23.57	660	28.0	Big Spring township.....	15.15	246	16.2
Donaldson town.....	0.65	301	460.3	Bryan township.....	25.89	436	16.8
Prairie township.....	22.37	1,111	49.7	Claiborne township.....	23.30	167	7.2
Friendship town.....	0.73	176	241.2	Calico Rock city (part).....	0.00	0	(X)
Midway town (part).....	2.76	316	114.3	Drytown township.....	15.21	288	18.9
Saline township.....	25.55	1,764	69.1	Mount Pleasant town (part).....	1.98	134	67.7
Valley township.....	27.97	740	26.5	Franklin township.....	23.89	393	16.4
				Franklin town (part).....	1.89	198	104.7
Howard County.....	588.55	13,789	23.4	Horseshoe Bend city (part).....	0.19	5	26.1
Blackland township.....	14.99	171	11.4	Gid township.....	20.79	296	14.2
Blue Bayou township.....	11.17	103	9.2	Guion township.....	21.39	113	5.3
Blue Ridge township.....	29.49	193	6.5	Guion town.....	0.56	86	154.6
Brewer township.....	22.44	400	17.8	Guthrie township.....	30.16	109	3.6
Buck Range township.....	16.83	243	14.4	Jefferson township.....	30.24	2,293	75.8
Burg township.....	13.34	61	4.6	Franklin town (part).....	0.13	0	0.0
Center Point township.....	53.42	601	11.3	Horseshoe Bend city (part).....	12.65	2,136	168.8

Table 15.

Land Area and Population Density: 2010—Con.

[For information on confidentiality protection, nonsampling error, and definitions, see Selected Appendixes at <www.census.gov/prod/cen2010/cph-1-a.pdf>]

State County County Subdivision Place	Land area in square miles	Total population		State County County Subdivision Place	Land area in square miles	Total population	
		Number	Average per square mile			Number	Average per square mile
Izard County—Con.				Jefferson County—Con.			
Lacrosse township.....	16.70	323	19.3	Washington township.....	62.18	9,380	150.9
Melbourne city (part).....	0.61	2	3.3	White Hall city (part).....	6.98	5,526	791.9
Lafferty township.....	23.73	82	3.5	Whiteville township.....	34.81	2,050	58.9
Lunenburg township.....	26.82	156	5.8				
Mill Creek township.....	25.49	2,173	85.2	Johnson County.....	659.80	25,540	38.7
Melbourne city (part).....	4.97	1,813	364.5	Batson township.....	33.79	219	6.5
Mount Olive township.....	10.29	75	7.3	Dickerson-Hill township.....	63.05	104	1.6
Newburg township.....	42.04	712	16.9	Grant township.....	19.01	1,377	72.4
Oxford city (part).....	0.51	9	17.5	Coal Hill city.....	2.70	1,012	374.8
New Hope township.....	28.11	956	34.0	Hickey township.....	25.29	419	16.6
Oxford city (part).....	5.81	657	113.0	Horsehead township.....	33.60	761	22.6
Pleasant Hill township.....	23.56	349	14.8	Howell township.....	12.95	1,343	103.7
Sage township.....	11.74	315	26.8	Knoxville town (part).....	3.16	707	223.7
Melbourne city (part).....	0.73	33	45.3	King township.....	24.64	1,227	49.8
Strawberry township.....	23.90	276	11.5	Lee township.....	11.90	257	21.6
Union township.....	45.76	2,448	53.5	Low Gap township.....	27.71	136	4.9
Calico Rock city (part).....	4.78	1,545	323.4	McKennon township.....	16.80	944	56.2
Pineville town.....	1.79	238	133.2	Mulberry township.....	29.23	170	5.8
Violet Hill township.....	19.62	350	17.8	Perry township.....	166.27	787	4.7
White River township.....	20.98	258	12.3	Hagarville CDP.....	4.14	129	31.2
				Pittsburg township.....	23.01	2,466	107.2
Jackson County.....	633.94	17,997	28.4	Knoxville town (part).....	0.08	24	282.8
Barren township.....	35.42	910	25.7	Lamar city (part).....	4.25	1,548	363.9
Bateman township.....	25.52	52	2.0	Prairie township.....	19.07	944	49.5
Newport city (part).....	0.21	0	0.0	Clarksville city (part).....	1.77	22	12.4
Bird township.....	89.91	2,102	23.4	Red Lick township.....	27.39	1,232	45.0
Tuckerman city (part).....	2.27	1,728	760.9	Sherman township.....	46.35	356	7.7
Breckenridge township.....	49.29	478	9.7	Spadra township.....	43.38	11,389	262.5
Tupelo town.....	0.31	180	583.8	Clarksville city (part).....	16.71	9,156	548.0
Weldon town.....	0.26	75	283.5	Lamar city (part).....	0.46	57	123.1
Bryan township.....	31.27	106	3.4	Stonewall township.....	15.89	431	27.1
Cache township.....	44.90	265	5.9	Ward township.....	20.49	978	47.7
Cow Lake township.....	58.06	377	6.5	Hartman city.....	1.24	519	419.8
Beehive town.....	1.17	107	91.8				
Glaize township.....	45.20	966	21.4	Lafayette County.....	528.27	7,645	14.5
Glass township.....	68.39	1,088	15.9	Baker township.....	34.53	1,975	57.2
Swifton city.....	0.54	798	1,489.1	Stamps city (part).....	2.99	1,691	564.9
Grubbs township.....	40.57	572	14.1	French township.....	31.71	255	8.0
Grubbs city.....	0.55	386	698.1	Hadley township.....	54.42	1,027	18.9
Jefferson township.....	33.73	1,064	31.5	Buckner city.....	1.24	275	221.2
Campbell Station city.....	1.72	255	147.8	Stamps city (part).....	0.05	2	42.9
Diaz city (part).....	2.02	220	108.9	La Grange township.....	41.09	550	13.4
Jacksonport town.....	0.35	212	613.2	Lewisville city (part).....	0.37	166	452.9
Tuckerman city (part).....	0.65	134	206.3	Mars Hill township.....	53.48	157	2.9
Richwoods township.....	39.14	341	8.7	Roane township.....	162.32	1,498	9.2
Amagon town.....	0.11	98	883.1	Bradley city.....	0.92	628	685.2
Union township.....	36.71	7,518	204.8	Russell township.....	26.20	119	4.5
Diaz city (part).....	3.86	1,098	284.7	Steel township.....	73.21	1,475	20.1
Newport city (part).....	7.70	5,895	766.1	Lewisville city (part).....	1.80	1,114	617.4
Village township.....	35.81	2,158	60.3	Walker Creek township.....	51.31	589	11.5
Diaz city (part).....	0.06	0	0.0				
Newport city (part).....	5.52	1,984	359.1	Lawrence County.....	587.61	17,415	29.6
				Annieville township.....	14.13	409	28.9
Jefferson County.....	870.75	77,435	88.9	Ashland township.....	26.32	240	9.1
Barraque township.....	30.65	2,432	79.3	Minturn town.....	0.53	109	206.3
Redfield city.....	3.02	1,297	428.9	Black River township.....	21.64	533	24.6
Bogy township.....	49.22	80	1.6	Powhatan town.....	0.25	72	289.9
Bolivar township.....	43.13	382	8.9	Black Rock township.....	23.02	1,285	55.8
Dudley Lake township.....	58.78	1,821	31.0	Black Rock city (part).....	2.63	662	251.6
Dunnington township.....	39.46	344	8.7	Boas township.....	32.43	2,963	91.4
Wabbaseka town.....	0.36	255	701.0	Hoxie city.....	6.51	2,780	426.9
Jefferson township.....	43.81	2,686	61.3	Walnut Ridge city (part).....	2.61	9	3.5
Melton township.....	24.91	587	23.6	Cache township.....	33.32	145	4.4
Niven township.....	12.16	1,682	138.3	Campbell township.....	41.30	5,575	135.0
Old River township.....	34.07	68	2.0	College City city.....	0.44	455	1,041.8
Pastoria township.....	30.80	168	5.5	Walnut Ridge city (part).....	13.10	4,846	370.0
Plum Bayou township.....	85.39	1,481	17.3	Dent township.....	22.89	1,009	44.1
Alzheimer city.....	2.10	984	468.1	Imboden town.....	0.90	677	756.0
Sherrill town.....	0.14	84	611.9	Dowell township.....	31.26	291	9.3
Richland township.....	48.39	381	7.9	Duty township.....	21.81	501	23.0
Roberts township.....	32.34	356	11.0	Black Rock city (part).....	0.57	0	0.0
Humphrey city (part).....	0.31	308	990.9	Portia town.....	1.29	437	338.4
Spring township.....	42.20	2,751	65.2	Eaton township.....	15.55	307	19.7
Sulphur Springs CDP.....	5.58	1,101	197.3	Flat Creek township.....	13.58	128	9.4
Talladega township.....	47.49	1,267	26.7	Jesup township.....	14.04	177	12.6
Vaugine township.....	68.02	49,211	723.5	Lawrence township.....	27.17	260	9.6
Pine Bluff city.....	44.58	49,083	1,101.1	Marion township.....	49.44	328	6.6
White Hall city (part).....	0.00	0	0.0	Alicia town.....	0.13	124	986.3
Victoria township.....	30.76	222	7.2	Morgan township.....	43.56	562	12.9
Villemont township.....	52.19	86	1.6	Lynn town.....	2.40	288	119.9

Table 15.

Land Area and Population Density: 2010—Con.

[For information on confidentiality protection, nonsampling error, and definitions, see Selected Appendixes at <www.census.gov/prod/cen2010/cph-1-a.pdf>]

State County County Subdivision Place	Land area in square miles	Total population		State County County Subdivision Place	Land area in square miles	Total population	
		Number	Average per square mile			Number	Average per square mile
Lawrence County—Con.				Logan County—Con.			
Promised Land township.....	32.28	425	13.2	Cane Creek township.....	22.55	495	21.9
Sedgwick town.....	0.24	152	641.6	Cauthron township.....	38.67	365	9.4
Reeds Creek township.....	37.58	958	25.5	Clark township.....	26.63	1,261	47.4
Strawberry town.....	2.27	302	133.0	Paris city (part).....	0.27	0	0.0
Richwoods township.....	17.44	118	6.8	Subiaco town.....	1.84	572	311.2
Walnut Ridge city (part).....	0.31	35	114.1	Delaware township.....	46.18	674	14.6
Spring River township.....	34.72	374	10.8	Driggs township.....	23.71	517	21.8
Ravenden town (part).....	0.14	35	243.6	Ellsworth township.....	20.89	701	33.6
Strawberry township.....	31.14	374	12.0	Johnson township.....	17.39	227	13.1
Smithville town.....	0.60	78	129.7	Logan township.....	18.18	434	23.9
Thacker township.....	3.00	453	151.2	Scranton city (part).....	0.00	0	0.0
Ravenden town (part).....	1.94	435	224.7	Mountain township.....	88.55	131	1.5
Lee County.....	602.62	10,424	17.3	Petit Jean township.....	39.90	288	7.2
Big Creek township.....	38.83	80	2.1	Reveille township.....	33.40	1,462	43.8
Council township.....	37.07	27	0.7	Magazine city.....	1.66	847	511.5
Fleener township.....	54.06	309	5.7	River township.....	14.11	650	46.1
Hampton township.....	55.12	690	12.5	Morrison Bluff town.....	1.08	64	59.2
Moro town.....	0.95	216	228.5	Scranton city (part).....	0.47	224	476.3
Hardy township.....	18.31	11	0.6	Roseville township.....	12.12	246	20.3
Independence township.....	123.36	5,266	42.7	Shoal Creek township.....	36.02	859	23.8
Marianna city.....	3.59	4,115	1,146.0	New Blaine CDP.....	1.63	174	106.7
Oak Forest township.....	35.60	350	9.8	Short Mountain township.....	61.22	5,011	81.9
Richland township.....	40.50	656	16.2	Paris city (part).....	4.25	3,532	830.1
LaGrange town.....	0.22	89	402.8	Six Mile township.....	24.81	1,042	42.0
Rondo town.....	1.01	198	196.6	Caulksville town.....	1.33	213	160.7
St. Francis township.....	72.06	1,882	26.1	Ratcliff city.....	1.82	202	111.0
Spring Creek township.....	36.70	496	13.5	Sugar Creek township.....	41.19	570	13.8
Aubrey town.....	0.35	170	481.7	Tomlinson township.....	26.20	325	12.4
Texas township.....	43.16	383	8.9	Washburn township.....	40.79	821	20.1
Union township.....	47.85	274	5.7	Lonoke County.....	770.73	68,356	88.7
Haynes town.....	0.35	150	429.8	Butler township.....	37.62	3,050	81.1
Lincoln County.....	561.52	14,134	25.2	Carlisle township.....	60.78	2,620	43.1
Auburn township.....	52.89	3,462	65.5	Carlisle city.....	4.89	2,214	452.6
Bartholomew township.....	58.20	687	11.8	Caroline township.....	17.65	5,238	296.7
Cane Creek township.....	66.36	4,208	63.4	Austin city (part).....	3.01	1,996	662.7
Star City city.....	4.74	2,274	480.0	Cabot city (part).....	0.49	3	6.1
Choctaw township.....	49.35	679	13.8	Ward city (part).....	1.79	855	478.1
Grady city.....	1.89	449	238.1	Cleveland township.....	17.78	338	19.0
Gould township.....	28.59	987	34.5	Crooked Creek township.....	38.62	693	17.9
Gould city.....	1.54	837	542.5	Allport town.....	0.17	115	660.4
Kimbrough township.....	20.51	81	3.9	Humnock city.....	0.33	284	852.5
Lone Pine township.....	36.27	755	20.8	Dorch township.....	16.96	132	7.8
Mill Creek township.....	35.48	317	8.9	Scott CDP (part).....	1.68	22	13.1
Owen township.....	32.81	1,204	36.7	Eagle township.....	13.36	1,719	128.6
Smith township.....	73.33	552	7.5	Fletcher township.....	18.95	200	10.6
Spring township.....	46.10	765	16.6	Furrow township.....	9.97	1,102	110.5
Wells Bayou township.....	61.62	437	7.1	Goodrum township.....	17.27	2,611	151.2
Little River County.....	532.25	13,171	24.7	Gray township.....	21.39	3,375	157.8
Arden township.....	26.72	423	15.8	Gum Woods township.....	37.04	2,997	80.9
Arkinda township.....	16.29	75	4.6	England city.....	2.17	2,825	1,299.0
Burke township.....	46.08	297	6.4	Hamilton township.....	36.80	148	4.0
Caney township.....	22.86	314	13.7	Indian Bayou township.....	37.33	304	8.1
Cleveland township.....	32.36	913	28.2	Coy town.....	0.67	96	142.3
Wilton city.....	1.30	374	287.0	Isbell township.....	26.52	123	4.6
Franklin township.....	36.55	1,083	29.6	Lafayette township.....	17.89	308	17.2
Yarborough Landing CDP.....	2.22	487	219.3	Keo town.....	4.70	256	54.5
Jackson township.....	38.11	1,692	44.4	Lonoke township.....	68.89	5,191	75.4
Foreman city.....	1.96	1,011	514.5	Lonoke city.....	4.60	4,245	922.1
Jeff Davis township.....	21.57	269	12.5	Magness township.....	23.22	5,084	218.9
Jefferson township.....	51.32	5,399	105.2	Cabot city (part).....	3.78	2,996	792.8
Ashdown city.....	7.06	4,723	668.7	Oak Grove township.....	21.29	4,154	195.1
Jewell township.....	17.51	200	11.4	Cabot city (part).....	0.43	184	432.7
Johnson township.....	52.10	631	12.1	Pettus township.....	36.91	168	4.6
Ogden city.....	0.50	180	360.4	Prairie township.....	11.48	416	36.2
Lick Creek township.....	32.83	415	12.6	Pulaski township.....	21.45	475	22.1
Little River township.....	19.83	400	20.2	Richwoods township.....	31.74	193	6.1
Winthrop city.....	1.08	192	178.6	Scott township.....	20.29	92	4.5
Red River township.....	52.93	550	10.4	Totten township.....	28.87	423	14.7
Richland township.....	42.65	18	0.4	Walls township.....	17.17	111	6.5
Wallace township.....	22.54	492	21.8	Ward township.....	19.70	4,508	228.9
Logan County.....	708.12	22,353	31.6	Ward city (part).....	2.36	3,212	1,363.7
Barber township.....	16.14	380	23.5	Williams township.....	17.35	498	28.7
Blue Mountain township.....	13.41	173	12.9	York township.....	26.43	22,085	835.6
Blue Mountain town.....	1.07	124	115.5	Austin city (part).....	0.01	42	2,930.6
Boone township.....	46.08	5,721	124.2	Cabot city (part).....	15.42	20,593	1,335.1
Booneville city.....	4.08	3,990	977.4	Madison County.....	834.26	15,717	18.8
				Alabam township.....	57.57	1,261	21.9
				Bohannon township.....	17.14	631	36.8

Table 15.

Land Area and Population Density: 2010—Con.

[For information on confidentiality protection, nonsampling error, and definitions, see Selected Appendixes at <www.census.gov/prod/cen2010/cph-1-a.pdf>]

State County County Subdivision Place	Land area in square miles	Total population		State County County Subdivision Place	Land area in square miles	Total population	
		Number	Average per square mile			Number	Average per square mile
Madison County—Con.				Mississippi County—Con.			
Boston township.....	66.27	168	2.5	Whitton township—Con.			
Bowen township.....	32.01	486	15.2	Birdsong town.....	0.09	41	456.9
California township.....	84.85	1,303	15.4	Monroe County.....	607.12	8,149	13.4
Hilburn township.....	18.91	310	16.4	Brinkley township.....	31.78	3,509	110.4
St. Paul town.....	0.27	113	419.7	Brinkley city (part).....	4.49	3,153	702.3
Japton township.....	25.53	441	17.3	Brown township.....	29.06	1	0.0
Kentucky township.....	45.51	265	5.8	Cache township.....	80.54	1,851	23.0
Kings River township.....	63.23	769	12.2	Clarendon city.....	1.82	1,664	911.8
Lamar township.....	28.01	949	33.9	Cleburne township.....	25.20	62	2.5
Lincoln township.....	24.92	229	9.2	Cypress Ridge township.....	39.41	339	8.6
Marble township.....	16.32	318	19.5	Dixon township.....	25.21	225	8.9
Mill Creek township.....	64.59	610	9.4	Brinkley city (part).....	0.21	1	4.7
Prairie township.....	51.98	1,632	31.4	Duncan township.....	57.06	801	14.0
Hindsville town.....	0.33	61	185.6	Holly Grove city.....	0.74	602	816.4
Purdy township.....	13.99	314	22.4	Greenfield township.....	14.50	232	16.0
Richland township.....	26.30	567	21.6	Fargo town.....	0.64	98	154.3
Valley township.....	37.24	517	13.9	Hindman township.....	22.55	91	4.0
Venus township.....	36.72	244	6.6	Jackson township.....	59.67	121	2.0
War Eagle township.....	59.76	4,037	67.6	Keevil township.....	40.08	171	4.3
Huntsville city.....	3.84	2,346	610.2	Montgomery-Smalley township.....	75.39	134	1.8
Wharton township.....	34.16	418	12.2	Pine Ridge township.....	19.58	99	5.1
White River township.....	29.25	248	8.5	Raymond township.....	16.42	57	3.5
Marion County.....	597.01	16,653	27.9	Richland township.....	32.47	160	4.9
Marion County township.....	597.01	16,653	27.9	Brinkley city (part).....	0.79	34	43.1
Bull Shoals city.....	4.93	1,950	395.4	Roc Roe township.....	38.21	296	7.7
Flippin city.....	1.83	1,355	739.9	Roe town.....	0.18	114	631.8
Pyatt town.....	1.25	221	177.1	Montgomery County.....	779.88	9,487	12.2
Summit city.....	1.23	604	492.4	Alamo township.....	37.34	166	4.4
Yellville city.....	2.53	1,204	476.5	Black Springs township.....	104.60	575	5.5
Miller County.....	625.58	43,462	69.5	Black Springs town.....	0.44	99	222.8
Beech township.....	103.72	3,773	36.4	Caddo Gap township.....	60.29	872	14.5
Fouke city.....	1.03	859	831.0	Glenwood city (part).....	0.05	5	105.2
Cleveland township.....	55.35	3,139	56.7	Caney township.....	34.26	1,139	33.2
Cut Off township.....	44.33	78	1.8	Glenwood city (part).....	0.24	37	154.5
Days Creek township.....	24.78	1,032	41.6	Center township.....	42.01	1,106	26.3
Garland township.....	145.34	33,493	230.4	Fannie township.....	43.21	243	5.6
Texarkana city (part).....	41.43	29,919	722.1	Hopper township.....	86.32	290	3.4
Homan township.....	50.30	144	2.9	Mount Ida township.....	105.09	2,138	20.3
Texarkana city (part).....	0.22	0	0.0	Mount Ida city.....	1.60	1,076	674.1
Red River township.....	57.74	307	5.3	Norman township.....	49.60	859	17.3
Garland town.....	0.83	242	293.3	Norman town.....	1.14	378	331.9
Sulphur township.....	144.01	1,496	10.4	Oden township.....	119.62	944	7.9
Mississippi County.....	900.57	46,480	51.6	Oden town.....	0.85	232	272.1
Big Lake township.....	73.53	4,468	60.8	Pencil Bluff township.....	17.90	394	22.0
Manila city.....	3.50	3,342	955.7	Sims township.....	33.85	361	10.7
Bowen township.....	36.41	4,218	115.8	Washita township.....	45.77	400	8.7
Gosnell city (part).....	1.65	3,546	2,143.0	Nevada County.....	617.84	8,997	14.6
Burdette township.....	19.69	302	15.3	Alabama township.....	45.51	279	6.1
Burdette town.....	0.67	191	283.8	Albany township.....	59.65	528	8.9
Canadian township.....	54.28	483	8.9	Boughton township.....	41.88	452	10.8
Carson township.....	64.74	258	4.0	Caney township.....	36.45	539	14.8
Marie town.....	0.13	84	625.5	Cale town.....	0.97	79	81.1
Chickasawba township.....	105.31	18,215	173.0	Rosston town.....	4.44	261	58.8
Blytheville city.....	20.79	15,620	751.4	Emmet township.....	20.86	678	32.5
Gosnell city (part).....	0.04	2	47.9	Emmet city (part).....	1.41	475	335.7
Dyess township.....	45.80	787	17.2	Georgia township.....	37.94	253	6.7
Dyess town.....	0.97	410	423.9	Jackson township.....	40.70	105	2.6
Fletcher township.....	60.22	1,647	27.3	Leake township.....	38.14	87	2.3
Luxora city.....	0.86	1,178	1,368.7	Missouri township.....	86.29	4,261	49.4
Victoria town.....	0.31	37	120.9	Prescott city.....	6.51	3,296	506.0
Golden Lake township.....	38.28	975	25.5	Parker township.....	50.80	628	12.4
Wilson city.....	1.07	903	843.9	Bodcaw town.....	2.99	138	46.1
Half Moon Lake township.....	34.41	601	17.5	Redland township.....	60.14	447	7.4
Hector township.....	51.45	733	14.2	Taylor township.....	52.65	524	10.0
Dell town.....	1.49	223	149.2	Willisville town.....	1.58	152	96.0
Little River township.....	100.14	984	9.8	Union township.....	46.83	216	4.6
Etowah town.....	5.90	351	59.4	Bluff City town.....	2.28	124	54.5
McGavock township.....	23.92	655	27.4	Reader CDP (part).....	0.64	17	26.4
Joiner city.....	0.62	576	929.6	Newton County.....	820.90	8,330	10.1
Monroe township.....	66.65	8,727	130.9	Big Creek township.....	49.08	244	5.0
Keiser city.....	0.36	759	2,086.2	Boston township.....	31.95	65	2.0
Osceola city.....	9.79	7,757	792.5	Grove township.....	34.83	907	26.0
Neal township.....	58.29	2,566	44.0	Western Grove town.....	1.09	384	353.3
Leachville city.....	2.03	1,993	979.6	Hasty township.....	19.01	268	14.1
Scott township.....	38.91	555	14.3	Hickory Grove township.....	16.98	129	7.6
Bassett town.....	0.24	173	714.9	Hudson township.....	18.87	327	17.3
Whitton township.....	28.54	306	10.7				

Table 15.

Land Area and Population Density: 2010—Con.

[For information on confidentiality protection, nonsampling error, and definitions, see Selected Appendixes at <www.census.gov/prod/cen2010/cph-1-a.pdf>]

State County County Subdivision Place	Land area in square miles	Total population		State County County Subdivision Place	Land area in square miles	Total population	
		Number	Average per square mile			Number	Average per square mile
Newton County—Con.				Phillips County—Con.			
Jackson township.....	59.57	1,620	27.2	Hickory Ridge township—Con.			
Jasper city.....	0.56	466	839.1	Marvell city.....	1.42	1,186	834.3
Jefferson township.....	80.31	284	3.5	Hicksville township.....	33.05	231	7.0
Jones township.....	24.41	29	1.2	Hornor township.....	36.53	9,697	265.5
Kentucky township.....	40.22	60	1.5	Helena-West Helena city (part).....	4.93	7,642	1,549.4
Lincoln township.....	14.32	248	17.3	Lake township.....	44.87	41	0.9
Low Gap township.....	23.40	268	11.5	Manion township.....	40.85	589	14.4
Marble Falls township.....	58.75	932	15.9	Mooney township.....	105.23	179	1.7
Murray township.....	16.70	172	10.3	St. Francis township.....	46.03	4,746	103.1
Osage township.....	31.22	238	7.6	Helena-West Helena city (part).....	8.40	4,640	552.5
Pleasant Hill township.....	73.18	386	5.3	Spring Creek township.....	79.65	1,789	22.5
Plumlee township.....	25.61	223	8.7	Lake View city (part).....	0.05	1	18.5
Polk township.....	48.29	224	4.6	Lexa town.....	0.38	286	747.4
Ponca township.....	18.16	158	8.7	Tappan township.....	176.59	1,500	8.5
Prairie township.....	17.06	252	14.8	Elaine city.....	0.51	636	1,252.4
Richland township.....	48.33	281	5.8	Lake View city (part).....	4.95	442	89.4
Van Buren township.....	34.76	185	5.3				
White township.....	35.88	830	23.1	Pike County.....	600.62	11,291	18.8
Ouachita County.....	732.78	26,120	35.6	Antoine township.....	68.47	826	12.1
Bethesda township.....	52.77	177	3.4	Kirby CDP (part).....	9.17	545	59.4
Bradley township.....	34.56	2,119	61.3	Brewer township.....	16.33	309	18.9
East Camden town.....	0.56	931	1,667.5	Clark township.....	49.76	3,662	73.6
Bragg township.....	31.01	465	15.0	Glenwood city (part).....	8.48	2,186	257.9
Bridge Creek township.....	45.16	639	14.2	Eagle township.....	28.60	285	10.0
Carroll township.....	56.33	258	4.6	Kirby CDP (part).....	0.42	24	57.8
Cleveland township.....	16.55	232	14.0	Missouri township.....	28.99	780	26.9
Bearden city (part).....	0.02	0	0.0	Delight city.....	0.45	279	620.6
Ecore Fabre township.....	30.28	9,407	310.7	Mountain township.....	56.43	249	4.4
Camden city (part).....	11.43	8,525	745.8	Muddy Fork township.....	46.46	249	5.4
Freeo township.....	40.47	401	9.9	Pike City township.....	67.64	189	2.8
Jefferson township.....	36.92	212	5.7	Saline township.....	31.43	404	12.9
Lafayette township.....	52.73	5,789	109.8	Self Creek township.....	40.00	685	17.1
Camden city (part).....	5.02	3,658	729.4	Daisy town.....	1.14	115	100.9
Liberty township.....	36.54	67	1.8	Kirby CDP (part).....	4.73	217	45.9
Manion township.....	53.52	764	14.3	Thompson township.....	76.93	2,424	31.5
Red Hill township.....	54.34	790	14.5	Murfreesboro city.....	1.96	1,641	839.1
Chidester city.....	5.31	287	54.1	White township.....	43.12	618	14.3
Reader CDP (part).....	1.69	49	28.9	Wolf Creek township.....	46.46	611	13.1
River township.....	28.82	70	2.4	Antoine town.....	0.50	117	234.3
Smackover township.....	47.50	1,246	26.2	Poinsett County.....	758.39	24,583	32.4
Stephens city.....	2.73	891	326.1	Bolivar township.....	71.37	4,465	62.6
Union township.....	15.06	1,385	91.9	Harrisburg city.....	2.03	2,288	1,126.9
Bearden city (part).....	1.61	966	601.7	Dobson township.....	35.93	170	4.7
Valley township.....	43.62	1,291	29.6	Greenfield township.....	69.65	1,180	16.9
Washington township.....	56.60	808	14.3	Greenwood township.....	92.43	2,492	27.0
Louann town.....	0.25	164	655.6	Lepanto city.....	1.54	1,893	1,228.2
Perry County.....	551.40	10,445	18.9	Little River township.....	99.30	3,779	38.1
Aplin township.....	35.96	231	6.4	Marked Tree city.....	5.64	2,566	454.8
Casa township.....	27.14	520	19.2	Lunsford township.....	46.87	324	6.9
Casa town.....	1.10	171	155.3	Owen township.....	113.51	600	5.3
Cherry Hill township.....	20.91	265	12.7	Fisher city.....	0.31	223	718.9
Fourche Lafave township.....	21.09	1,796	85.1	Waldenburg town.....	0.13	61	455.5
Perryville city.....	4.25	1,460	343.5	Scott township.....	71.65	1,011	14.1
Houston township.....	31.89	838	26.3	Tyronza township.....	34.73	998	28.7
Houston town.....	1.01	173	171.2	Tyronza city.....	1.51	762	503.7
Kenney township.....	8.02	113	14.1	West Prairie township.....	70.45	894	12.7
Lake township.....	16.43	664	40.4	Weiner city.....	1.37	716	521.0
Perry town.....	0.42	270	640.0	Willis township.....	52.50	8,670	165.2
Maumelle township.....	66.21	476	7.2	Trumann city.....	5.02	7,243	1,444.2
New Tennessee township.....	55.12	202	3.7	Polk County.....	857.68	20,662	24.1
Perry township.....	15.20	901	59.3	Acorn township.....	50.50	1,503	29.8
Bigelow town.....	0.84	315	373.7	Mena city (part).....	0.54	88	161.7
Fourche town.....	0.18	62	351.0	Big Fork township.....	33.78	185	5.5
Petit Jean township.....	19.04	469	24.6	Cedar township.....	25.10	170	6.8
Adona city.....	0.94	209	221.3	Center township.....	50.86	7,255	142.7
Rankin township.....	30.20	1,296	42.9	Mena city (part).....	6.05	5,572	921.5
Rose Creek township.....	15.37	208	13.5	Cove township.....	61.25	1,379	22.5
Tyler township.....	143.55	237	1.7	Hatfield town.....	1.31	413	315.8
Union township.....	19.71	942	47.8	Eagle township.....	17.76	615	34.6
Union Valley township.....	8.90	352	39.6	Faulkner township.....	54.46	13	0.2
Wye township.....	16.65	935	56.1	Freedom township.....	37.34	482	12.9
Phillips County.....	695.66	21,757	31.3	Fulton township.....	40.62	705	17.4
Big Creek township.....	38.47	425	11.0	Gap Springs township.....	82.17	98	1.2
Cleburne township.....	22.66	660	29.1	Mill Creek township.....	21.09	231	11.0
Cleveland township.....	24.72	198	8.0	Mountain township.....	66.51	670	10.1
Cypress township.....	15.94	152	9.5	Ouachita township.....	46.99	989	21.0
Hickory Ridge township.....	31.07	1,550	49.9	Ozark township.....	143.06	2,475	17.3
				Grannis city.....	8.06	554	68.7

Table 15.

Land Area and Population Density: 2010—Con.

[For information on confidentiality protection, nonsampling error, and definitions, see Selected Appendixes at <www.census.gov/prod/cen2010/cph-1-a.pdf>]

State County County Subdivision Place	Land area in square miles	Total population		State County County Subdivision Place	Land area in square miles	Total population	
		Number	Average per square mile			Number	Average per square mile
Polk County—Con.				Pulaski County—Con.			
Ozark township—Con.				Hill township—Con.			
Wickes town.....	2.31	754	326.2	North Little Rock city.....	51.50	62,304	1,209.9
Potter township.....	24.79	1,776	71.6	Scott CDP (part).....	1.50	50	33.4
Mena city (part).....	0.12	77	647.1	Sherwood city.....	20.61	29,523	1,432.5
Rich Mountain township.....	32.50	140	4.3				
White township.....	68.88	1,976	28.7	Randolph County.....	652.19	17,969	27.6
Cove town.....	1.71	382	223.5	Baker township.....	16.13	55	3.4
Vandervoort town.....	0.29	87	304.7	Bristow township.....	12.87	216	16.8
				Butler township.....	10.30	57	5.5
Pope County.....	812.55	61,754	76.0	Columbia township.....	22.55	662	29.4
Bayliss township.....	28.85	824	28.6	Current River township.....	28.94	469	16.2
Burnett township.....	21.64	506	23.4	Biggers town.....	1.02	347	340.7
Center township.....	14.00	523	37.3	Dalton township.....	42.39	254	6.0
Clark township.....	25.55	3,386	132.5	Demun township.....	40.81	8,191	200.7
London city.....	3.23	1,039	321.5	Pocahontas city.....	7.36	6,608	897.8
Convenience township.....	18.56	892	48.0	East Roanoke township.....	20.31	509	25.1
Dover township.....	44.26	5,704	128.9	Eleven Point township.....	18.42	277	15.0
Dover city.....	2.83	1,378	487.0	Foster township.....	17.26	665	38.5
Russellville city (part).....	0.53	103	195.7	Ingram township.....	13.86	225	16.2
Freeman township.....	119.78	102	0.9	Jackson township.....	17.67	241	13.6
Galla township.....	39.87	4,681	117.4	Janes Creek township.....	51.49	702	13.6
Pottsville city (part).....	10.79	2,624	243.1	Ravenden Springs town.....	1.14	118	103.1
Russellville city (part).....	1.18	447	377.5	Little Black township.....	32.95	586	17.8
Griffin township.....	33.94	839	24.7	O'Kean township.....	28.63	294	10.3
Gum Log township.....	19.85	1,717	86.5	O'Kean town.....	1.00	194	193.9
Illinois township.....	48.29	29,813	617.4	Reyno township.....	21.70	530	24.4
Pottsville city (part).....	2.30	214	93.2	Reyno city.....	1.02	456	448.8
Russellville city (part).....	26.57	27,370	1,030.3	Richardson township.....	22.35	805	36.0
Jackson township.....	103.72	1,110	10.7	Maynard town (part).....	1.04	403	385.7
Hector town.....	2.31	450	194.4	Running Lake township.....	25.60	207	8.1
Liberty township.....	56.64	837	14.8	Shiloh township.....	16.53	746	45.1
Martin township.....	62.54	1,589	25.4	Siloam township.....	25.13	294	11.7
Moreland township.....	13.39	699	52.2	Maynard town (part).....	0.07	23	323.1
Phoenix township.....	12.52	313	25.0	Spring River township.....	20.16	344	17.1
Smyrna township.....	70.71	187	2.6	Union township.....	47.74	111	2.3
Valley township.....	22.12	3,258	147.3	Warm Springs township.....	28.03	332	11.8
Wilson township.....	56.32	4,774	84.8	Water Valley township.....	24.27	289	11.9
Atkins city.....	6.16	3,016	489.8	West Roanoke township.....	23.27	797	34.3
				Wiley township.....	22.83	111	4.9
Prairie County.....	647.96	8,715	13.4				
Belcher township.....	31.34	73	2.3	St. Francis County.....	634.77	28,258	44.5
Bullard township.....	35.03	172	4.9	Black Fish township.....	33.40	111	3.3
Calhoun township.....	56.59	300	5.3	Franks township.....	69.22	922	13.3
Center township.....	31.65	474	15.0	Forrest City city (part).....	1.14	46	40.3
Hazen city (part).....	0.26	0	0.0	Garland township.....	40.95	1,710	41.8
Des Arc township.....	36.41	272	7.5	Hughes city.....	2.15	1,441	671.3
Hazen township.....	67.30	1,772	26.3	Goodwin township.....	47.40	450	9.5
Hazen city (part).....	2.92	1,468	502.0	Griggs township.....	94.72	746	7.9
Hickory Plain township.....	55.23	616	11.2	Madison city (part).....	0.03	0	0.0
Lower Surrounded Hill township.....	30.65	639	20.8	Widener town.....	0.50	273	546.2
Fredonia (Biscoe) town.....	0.93	363	390.0	Heth township.....	70.27	576	8.2
Roc Roe township.....	68.90	426	6.2	Jennette town (part).....	0.01	0	0.0
Ulm town.....	0.25	170	669.5	Johnson township.....	38.21	2,121	55.5
Tyler township.....	59.49	221	3.7	L'Anguille township.....	78.44	652	8.3
Union township.....	17.36	147	8.5	Madison township.....	54.77	17,247	314.9
Upper Surrounded Hill township.....	17.76	78	4.4	Forrest City city (part).....	14.89	15,300	1,027.5
Watensaw township.....	68.40	1,278	18.7	Madison city (part).....	1.68	769	458.6
De Valls Bluff city.....	1.04	619	595.5	Prairie township.....	31.77	1,197	37.7
Hazen city (part).....	0.31	0	0.0	Palestine city.....	3.10	681	219.4
White River township.....	71.85	2,247	31.3	Telico township.....	36.02	2,125	59.0
Des Arc city.....	2.05	1,717	836.6	Caldwell town.....	2.99	555	185.8
				Colt city.....	1.24	378	303.6
Pulaski County.....	759.76	382,748	503.8	Forrest City city (part).....	0.26	25	96.5
Big Rock township.....	404.01	219,984	544.5	Wheatley township.....	39.59	401	10.1
Alexander city (part).....	0.14	236	1,647.3	Wheatley city.....	3.17	355	111.9
Cammack Village city.....	0.28	768	2,714.8				
College Station CDP.....	1.15	600	520.3	Saline County.....	723.60	107,118	148.0
Hensley CDP.....	1.02	139	135.9	Banner township.....	40.27	6,790	168.6
Landmark CDP.....	9.21	3,555	385.8	East End CDP (part).....	17.81	6,199	348.1
Little Rock city.....	119.20	193,524	1,623.5	Bauxite township.....	40.90	31,981	782.0
Natural Steps CDP.....	2.79	426	152.9	Bauxite town.....	3.16	487	154.1
Roland CDP.....	8.06	746	92.6	Benton city (part).....	21.38	30,671	1,434.8
Sweet Home CDP.....	3.89	849	218.3	Beaver township.....	34.85	3,211	92.1
Woodson CDP.....	4.35	403	92.7	Avilla CDP.....	5.85	896	153.0
Wrightsville city.....	2.06	2,114	1,028.6	Bryant city (part).....	0.39	105	267.1
Hill township.....	355.75	162,764	457.5	Bryant township.....	17.65	11,878	672.9
Gibson CDP.....	4.45	3,543	795.9	Alexander city (part).....	1.39	1,526	1,095.6
Jacksonville city.....	28.10	28,364	1,009.4	Benton city (part).....	0.87	10	11.5
McAlmont CDP.....	1.59	1,873	1,178.3	Bryant city (part).....	12.92	10,220	790.8
Maumelle city.....	12.05	17,163	1,424.6	Shannon Hills city (part).....	0.04	0	0.0

Table 15.

Land Area and Population Density: 2010—Con.

[For information on confidentiality protection, nonsampling error, and definitions, see Selected Appendixes at <www.census.gov/prod/cen2010/cph-1-a.pdf>]

State County County Subdivision Place	Land area in square miles	Total population		State County County Subdivision Place	Land area in square miles	Total population	
		Number	Average per square mile			Number	Average per square mile
Saline County—Con.				Searcy County—Con.			
Dyer township.....	55.90	1,754	31.4	Tomahawk township.....	53.76	574	10.7
Hot Springs Village CDP (part).....	5.85	1,188	202.9	Gilbert town.....	0.39	28	72.4
Fairplay township.....	20.85	2,184	104.7	St. Joe town (part).....	0.63	51	80.9
Haskel township.....	22.25	4,935	221.7	Wileys Cove township.....	45.23	777	17.2
Haskell city.....	5.00	3,990	797.4	Leslie city.....	0.74	441	596.7
Holland township.....	157.81	639	4.0				
Hurricane township.....	14.75	2,601	176.3	Sebastian County.....	531.91	125,744	236.4
East End CDP (part).....	1.20	384	320.8	Bass Little township.....	14.02	2,285	163.0
Jefferson township.....	51.81	263	5.1	Greenwood city (part).....	0.26	311	1,186.5
Kentucky township.....	33.34	861	25.8	Beverly township.....	13.12	730	55.7
Liberty township.....	21.94	883	40.2	Big Creek township.....	20.25	3,715	183.5
Marble township.....	32.39	4,887	150.9	Lavaca city (part).....	2.08	2,289	1,099.2
Hot Springs Village CDP (part).....	19.23	4,858	252.7	Bloomer township.....	10.08	1,022	101.4
Newcomb township.....	15.71	1,672	106.4	Lavaca city (part).....	0.02	0	0.0
Otter township.....	25.00	10,998	440.0	Center township.....	38.08	10,762	282.6
Alexander city (part).....	0.36	521	1,466.1	Greenwood city (part).....	9.55	8,641	904.4
East End CDP (part).....	1.05	415	394.5	Cole township.....	19.15	1,908	99.6
Shannon Hills city (part).....	2.20	3,143	1,431.5	Hackett city.....	1.62	812	501.2
Owen township.....	18.02	9,796	543.5	Dayton township.....	21.59	731	33.9
Alexander city (part).....	0.32	618	1,920.3	Diamond township.....	13.24	1,156	87.3
Bryant city (part).....	7.32	6,338	865.5	Huntington city.....	0.71	635	896.2
Salem township.....	25.18	7,259	288.3	Mansfield city (part).....	0.04	19	462.8
Bryant city (part).....	0.16	25	161.2	Fort Chaffee UT.....	92.55	292	3.2
Salem CDP.....	3.18	2,607	818.6	Barling city (part).....	2.56	0	0.0
Shaw township.....	19.87	1,369	68.9	Fort Smith city (part).....	13.11	283	21.6
Smith township.....	29.25	1,873	64.0	Hartford township.....	49.85	1,131	22.7
Traskwood township.....	18.38	687	37.4	Hartford city.....	1.79	642	358.4
Traskwood city.....	5.65	518	91.6	Island township.....	15.80	366	23.2
Union township.....	27.48	597	21.7	Jim Fork township.....	15.68	1,000	63.8
				Midland town.....	0.35	325	940.6
Scott County.....	892.32	11,233	12.6	Lon Norris township.....	9.25	8,133	879.0
Black Fork township.....	44.16	66	1.5	Fort Smith city (part).....	4.91	7,643	1,556.1
Blansett township.....	95.58	158	1.7	Marion township.....	21.74	4,689	215.7
Brawley township.....	29.95	106	3.5	Bonanza city.....	2.79	575	206.4
Cauthron township.....	20.97	160	7.6	Fort Smith city (part).....	1.41	1,345	953.3
Cedar township.....	53.87	93	1.7	Mississippi township.....	27.76	1,160	41.8
Coal township.....	18.97	214	11.3	Mont Sandels township.....	11.27	5,151	457.1
Denton township.....	28.71	373	13.0	Barling city (part).....	7.82	4,649	594.5
Hickman township.....	62.61	5,362	85.6	Central City town.....	2.24	502	223.9
Waldron city.....	5.00	3,618	724.1	Prairie township.....	16.00	877	54.8
Hon township.....	25.89	383	14.8	Rogers township.....	5.80	946	163.2
Hunt township.....	47.57	181	3.8	Sugarloaf township.....	45.65	1,657	36.3
James township.....	24.65	143	5.8	Mansfield city (part).....	0.79	704	891.3
Jones township.....	9.93	99	10.0	Upper township.....	42.57	76,938	1,807.5
Keener township.....	9.28	142	15.3	Fort Smith city (part).....	42.54	76,938	1,808.8
La Fave township.....	17.74	110	6.2	Washburn township.....	13.91	487	35.0
Lafayette township.....	13.96	78	5.6	White Oak township.....	14.57	608	41.7
Lamb township.....	22.92	393	17.1				
Lewis township.....	40.01	1,390	34.7	Sevier County.....	565.13	17,058	30.2
Mansfield city (part).....	1.38	416	300.9	Bear Creek township.....	60.88	8,262	135.7
Little Texas township.....	23.66	16	0.7	De Queen city (part).....	5.60	6,354	1,134.9
Mill Creek township.....	78.57	322	4.1	Ben Lomond township.....	25.88	233	9.0
Mountain township.....	28.49	396	13.9	Ben Lomond town.....	3.95	145	36.7
Mount Pleasant township.....	28.11	515	18.3	Buckhorn township.....	14.33	110	7.7
Oliver township.....	21.31	59	2.8	Clear Creek township.....	99.61	3,460	34.7
Parks township.....	62.38	184	2.9	Horatio city.....	1.80	1,044	578.4
Tate township.....	59.81	59	1.0	Jefferson township.....	57.41	141	2.5
Tomlinson township.....	23.20	231	10.0	Mill Creek township.....	30.08	104	3.5
				Mineral township.....	47.99	1,086	22.6
Searcy County.....	666.09	8,195	12.3	Gillham town.....	0.90	160	177.5
Bear Creek No. 4 township.....	46.65	989	21.2	Monroe township.....	49.58	1,275	25.7
Marshall city (part).....	0.16	7	43.8	De Queen city (part).....	0.36	240	675.8
Bear Creek No. 5 township.....	1.48	728	492.3	Paraciffa township.....	39.55	378	9.6
Marshall city (part).....	1.40	725	518.9	Red Colony township.....	63.66	1,404	22.1
Bear Creek No. 6 township.....	24.92	913	36.6	Lockesburg city.....	3.53	739	209.3
Marshall city (part).....	0.94	527	558.8	Saline township.....	36.61	251	6.9
Calf Creek township.....	81.20	326	4.0	Washington township.....	39.54	354	9.0
Long Creek township.....	44.22	474	10.7				
Big Flat town (part).....	0.01	1	172.6	Sharp County.....	604.44	17,264	28.6
Mount Pleasant township.....	108.75	465	4.3	Big Creek township.....	30.88	407	13.2
Oxley township.....	32.02	364	11.4	Cave township.....	22.35	2,611	116.8
Prairie township.....	39.79	550	13.8	Cave City city (part).....	2.27	1,742	766.0
Pindall town.....	2.81	112	39.9	Cherokee township.....	14.28	4,129	289.2
Red River township.....	33.14	321	9.7	Cherokee Village city (part).....	10.31	3,873	375.8
Rock Creek township.....	52.92	547	10.3	Highland city (part).....	0.68	120	177.1
St. Joe township.....	29.84	390	13.1	Davidson township.....	22.10	167	7.6
St. Joe town (part).....	0.62	81	131.3	East Sullivan township.....	17.48	321	18.4
Shady Grove township.....	25.46	189	7.4	Hardy township.....	23.94	1,090	45.5
Spring township.....	46.72	588	12.6	Hardy city (part).....	4.81	730	151.8
Marshall city (part).....	1.41	96	67.9	Highland city (part).....	0.10	0	0.0

Table 15.

Land Area and Population Density: 2010—Con.

[For information on confidentiality protection, nonsampling error, and definitions, see Selected Appendixes at <www.census.gov/prod/cen2010/cph-1-a.pdf>]

State County County Subdivision Place	Land area in square miles	Total population		State County County Subdivision Place	Land area in square miles	Total population	
		Number	Average per square mile			Number	Average per square mile
Sharp County—Con.				Union County—Con.			
Highland township.....	19.25	1,097	57.0	Wesson township.....	21.27	394	18.5
Cherokee Village city (part).....	0.04	5	126.5	Wilmington township.....	52.79	604	11.4
Highland city (part).....	8.07	925	114.6				
Jackson township.....	26.72	295	11.0	Van Buren County.....	708.14	17,295	24.4
Williford town.....	0.32	75	237.9	Archey Valley township.....	22.49	144	6.4
Lave Creek township.....	23.28	355	15.3	Barnett township.....	24.19	786	32.5
Lower North township.....	36.41	497	13.6	Darmascus town (part).....	1.15	250	217.6
Morgan township.....	30.36	233	7.7	Bradley township.....	37.67	1,237	32.8
North Big Rock township.....	13.29	262	19.7	Cadron township.....	17.94	160	8.9
North Lebanon township.....	18.01	59	3.3	Cargile township.....	14.78	395	26.7
North Union township.....	18.88	160	8.5	Choctaw township.....	21.07	1,226	58.2
Ozark township.....	12.23	672	54.9	Clinton city (part).....	0.41	110	265.8
Piney Fork township.....	35.14	944	26.9	Craig township.....	48.66	739	15.2
Evening Shade city.....	1.60	432	269.5	Culpepper township.....	20.51	362	17.7
Richwoods township.....	48.00	1,827	38.1	Clinton city (part).....	0.07	0	0.0
Ash Flat city (part).....	5.26	980	186.3	Davis township.....	36.11	892	24.7
Horseshoe Bend city (part).....	0.14	8	59.1	East Griggs township.....	23.38	1,544	66.0
Scott township.....	36.65	434	11.8	Clinton city (part).....	5.24	927	176.9
South Big Rock township.....	12.13	166	13.7	Formosa township.....	20.38	675	33.1
South Lebanon township.....	24.53	110	4.5	Holly Mountain township.....	28.72	523	18.2
South Union township.....	30.76	334	10.9	Indian Rock township.....	13.84	2,227	160.9
Strawberry township.....	19.01	184	9.7	Fairfield Bay city (part).....	12.67	2,155	170.0
Upper North township.....	24.15	240	9.9	Liberty township.....	97.08	240	2.5
Washington township.....	18.71	221	11.8	Linn Creek township.....	33.85	655	19.4
West Sullivan township.....	25.89	449	17.3	Mountain township.....	46.98	390	8.3
Sidney town.....	2.13	181	84.9	Red River township.....	10.93	447	40.9
				Union township.....	44.45	1,497	33.7
Stone County.....	606.40	12,394	20.4	Shirley town.....	2.40	291	121.5
Arbana township.....	43.97	861	19.6	Washington township.....	61.48	850	13.8
Mountain View city (part).....	0.30	22	74.2	Dennard CDP.....	21.70	530	24.4
Blue Mountain township.....	29.60	3,639	122.9	West Griggs township.....	29.07	1,970	67.8
Mountain View city (part).....	6.47	2,722	420.5	Clinton city (part).....	7.07	1,565	221.5
Bryan township.....	21.74	324	14.9	Wheeler township.....	54.57	336	6.2
Farris township.....	19.61	368	18.8				
Flag township.....	20.07	152	7.6	Washington County.....	941.97	203,065	215.6
Franklin township.....	27.13	547	20.2	Boston township.....	31.50	392	12.4
Harris township.....	30.84	1,302	42.2	Brush Creek township.....	36.96	2,877	77.8
Mountain View city (part).....	0.43	4	9.3	Cane Hill township.....	34.36	1,530	44.5
Jones township.....	10.81	67	6.2	Center township.....	9.09	1,518	167.0
Liberty township.....	20.89	430	20.6	Cove Creek township.....	45.61	715	15.7
Locust Grove township.....	15.47	166	10.7	Crawford township.....	33.27	1,049	31.5
Marcella township.....	21.59	229	10.6	Durham township.....	26.46	907	34.3
Northwest township.....	56.69	438	7.7	Dutch Mills township.....	14.92	390	26.1
Fifty-Six city.....	2.04	173	84.8	Elkins township.....	3.94	2,648	672.1
Optimus township.....	46.07	201	4.4	Elkins city.....	3.94	2,648	672.1
Red River township.....	16.50	162	9.8	Elm Springs township.....	12.16	2,126	174.8
Red Stripe township.....	16.22	340	21.0	Elm Springs city (part).....	3.45	1,497	433.5
Richwoods township.....	29.01	493	17.0	Farmington township.....	9.83	5,974	607.9
Roasting Ear township.....	15.45	149	9.6	Farmington city.....	9.83	5,974	607.9
Smart township.....	28.50	214	7.5	Fayetteville township.....	53.85	73,580	1,366.4
Sylamore township.....	25.10	692	27.6	Fayetteville city.....	53.85	73,580	1,366.4
Timbo township.....	12.03	233	19.4	Goshen township.....	30.26	2,051	67.8
Turkey Creek township.....	25.40	331	13.0	Goshen town.....	11.45	1,071	93.5
Union township.....	38.85	595	15.3	Greenland township.....	21.68	2,624	121.1
Washington township.....	14.73	263	17.9	Greenland city.....	2.92	1,259	431.0
Wilson township.....	20.13	198	9.8	Harmon township.....	10.79	1,093	101.3
				Illinois township.....	33.43	853	25.5
Union County.....	1,039.21	41,639	40.1	Johnson township.....	5.74	3,937	686.5
Boone township.....	39.57	381	9.6	Johnson city.....	3.76	3,354	892.5
Cornie township.....	54.15	488	9.0	Lees Creek township.....	33.08	574	17.4
El Dorado township.....	120.77	26,219	217.1	Lincoln township.....	2.74	2,249	820.1
El Dorado city.....	16.27	18,884	1,160.9	Lincoln city.....	2.74	2,249	820.1
Franklin township.....	69.57	2,184	31.4	Litteral township.....	10.92	1,500	137.4
Calion city.....	1.16	494	425.1	Marrs Hill township.....	20.41	1,003	49.1
Garner township.....	52.19	348	6.7	Morrow township.....	11.20	466	41.6
Harrison township.....	110.94	655	5.9	Prairie township.....	26.08	4,023	154.3
Henderson township.....	27.19	739	27.2	Prairie Grove township.....	33.94	5,904	174.0
Junction City city.....	1.13	581	515.2	Prairie Grove city.....	8.02	4,380	546.5
Jackson township.....	58.12	758	13.0	Reed township.....	29.65	230	7.8
Johnson township.....	127.51	1,459	11.4	Rheas Mill township.....	16.18	569	35.2
Lapile township.....	114.11	2,219	19.4	Richland township.....	20.97	1,198	57.1
Felsenthal town.....	1.48	150	101.2	Springdale township.....	49.08	66,328	1,351.6
Huttig city.....	2.98	597	200.6	Springdale city (part).....	31.25	63,743	2,039.6
Strong city.....	1.12	558	499.4	Starr Hill township.....	36.31	1,847	50.9
Norphlet township.....	32.33	1,800	55.7	Tontitown township.....	18.93	2,591	136.9
Norphlet city.....	2.08	844	405.3	Tontitown city.....	18.11	2,460	135.8
Smackover township.....	34.25	2,450	71.5	Valley township.....	30.86	1,322	42.8
Smackover city.....	4.25	1,865	439.0	Vineyard township.....	16.85	383	22.7
Tubal township.....	37.03	282	7.6	Wedington township.....	26.75	471	17.6
Van Buren township.....	87.43	659	7.5	West Fork township.....	32.61	3,651	112.0

Table 15.

Land Area and Population Density: 2010—Con.

[For information on confidentiality protection, nonsampling error, and definitions, see Selected Appendixes at <www.census.gov/prod/cen2010/cph-1-a.pdf>]

State County County Subdivision Place	Land area in square miles	Total population		State County County Subdivision Place	Land area in square miles	Total population	
		Number	Average per square mile			Number	Average per square mile
Washington County—Con.				White County—Con.			
West Fork township—Con.				Russell township.....	17.10	500	29.2
West Fork city.....		2,317	619.1	Russell town.....	0.20	216	1,066.7
Wheeler township.....	13.11	1,398	106.6	Union township.....	47.28	9,421	199.2
White River township.....	36.03	960	26.6	Beebe city.....	10.11	7,315	723.7
Winslow township.....	51.62	1,333	25.8	Velvet Ridge township.....	14.58	922	63.2
Winslow city.....	1.90	391	205.3	Walker township.....	21.37	183	8.6
Wyman township.....	10.81	801	74.1				
White County.....	1,035.08	77,076	74.5	Woodruff County.....	586.79	7,260	12.4
Albion township.....	11.07	297	26.8	Augusta township.....	115.86	2,598	22.4
Antioch township.....	14.88	562	37.8	Augusta city.....	1.96	2,199	1,122.0
Bald Knob township.....	45.76	4,193	91.6	Patterson city (part).....	0.09	0	0.0
Bald Knob city.....	4.46	2,897	650.1	Barnes township.....	40.09	316	7.9
Big Creek township.....	24.06	1,601	66.5	McCrory city (part).....	0.08	98	1,267.7
Pangburn city.....	0.63	601	952.8	Cache township.....	49.20	127	2.6
Cadron township.....	18.59	466	25.1	Caney township.....	55.39	204	3.7
Cane township.....	34.04	1,738	51.1	Hunter town.....	0.62	105	170.1
Chrisp township.....	10.20	1,107	108.6	Cotton Plant township.....	45.96	717	15.6
Clay township.....	23.98	870	36.3	Cotton Plant city.....	1.03	649	632.3
Cleveland township.....	8.55	117	13.7	Dent township.....	23.88	2,562	10.7
Coffey township.....	30.39	1,196	39.4	De View township.....	48.35	2,436	50.3
Coldwell township.....	15.46	584	37.8	McCrory city (part).....	2.31	1,631	706.9
Crosby township.....	9.27	607	65.5	Patterson city (part).....	0.98	452	459.5
Cypert township.....	62.93	283	4.5	Franks township.....	34.91	124	3.6
Denmark township.....	21.63	532	24.6	Freeman township.....	38.35	34	0.9
Des Arc township.....	20.51	951	46.4	Garden township.....	24.69	17	0.7
Dogwood township.....	46.94	502	10.7	Point township.....	45.12	73	1.6
Griffithville town.....	0.39	225	578.1	Pumpkin Bend township.....	21.87	276	12.6
El Paso township.....	15.86	691	43.6	White River township.....	43.14	86	2.0
Francure township.....	36.65	225	6.1	Yell County.....	929.98	22,185	23.9
Georgetown town.....	0.28	124	436.1	Bluffton township.....	33.32	160	4.8
Garner township.....	28.85	553	19.2	Briggsville township.....	21.65	128	5.9
Garner town.....	0.65	284	439.6	Centerville township.....	33.68	1,179	35.0
Gravel Hill township.....	14.53	389	26.8	Compton township.....	21.36	94	4.4
Gray township.....	42.73	25,007	585.2	Crawford township.....	72.69	43	0.6
Kensett city (part).....	0.21	47	222.9	Danville township.....	35.69	2,882	80.8
Searcy city (part).....	11.01	20,138	1,828.9	Belleville city (part).....	0.07	9	125.5
Gum Springs township.....	16.63	3,915	235.5	Corinth town (part).....	3.15	70	22.2
Searcy city (part).....	6.53	2,678	410.4	Danville city (part).....	4.22	2,409	571.0
Guthrie township.....	18.31	1,045	57.1	Dardanelle township.....	51.79	7,992	154.3
Harrison township.....	56.37	6,325	112.2	Dardanelle city.....	3.66	4,745	1,295.6
Judsonia city (part).....	2.79	2,019	723.1	Dutch Creek township.....	52.32	109	2.1
Searcy city (part).....	0.30	20	66.9	Ferguson township.....	53.25	1,373	25.8
Hartsell township.....	29.78	678	22.8	Belleville city (part).....	1.83	432	236.6
Higginson township.....	15.58	1,213	77.8	Corinth town (part).....	0.01	0	0.0
Higginson town.....	0.94	621	661.0	Galla Rock township.....	32.60	321	9.8
Searcy city (part).....	0.17	4	24.0	Gilkey township.....	16.44	215	13.1
Jackson township.....	29.62	419	14.1	Danville city (part).....	0.02	0	0.0
Jefferson township.....	15.06	507	33.7	Gravelly Hill township.....	30.39	128	4.2
Joy township.....	15.52	539	34.7	Herring township.....	26.87	188	7.0
Kensett township.....	14.38	2,183	151.8	Ions Creek township.....	119.04	88	0.7
Kensett city (part).....	1.63	1,601	983.1	Lamar township.....	78.70	1,087	13.8
Searcy city (part).....	0.34	18	53.7	Plainview city.....	1.44	608	422.4
Kentucky township.....	35.13	1,328	37.8	Magazine township.....	34.39	1,162	33.8
Rose Bud town.....	5.93	482	81.3	Mason township.....	23.45	331	14.1
Liberty township.....	36.72	1,514	41.2	Mountain township.....	27.65	184	6.7
Bradford city.....	0.88	759	859.4	Prairie township.....	21.06	704	33.4
McRae township.....	19.34	1,285	66.4	Richland township.....	34.71	246	7.1
McRae city.....	0.70	682	979.9	Riley township.....	22.17	807	36.4
Marion township.....	9.22	457	49.6	Havana city.....	0.55	375	679.9
Letona town.....	0.39	255	660.9	Rover township.....	17.72	286	16.1
Marshall township.....	25.15	910	36.2	Sulphur Springs township.....	26.22	352	13.4
Mount Pisgah township.....	8.12	106	13.0	Ward township.....	28.20	1,841	65.3
Red River township.....	28.79	452	15.7	Ola city.....	1.77	1,281	724.1
Judsonia city (part).....	0.08	0	0.0	Waveland township.....	14.61	285	19.5
West Point town.....	0.41	185	455.5				
Royal township.....	24.14	703	29.1				

Table 16.
Land Area and Population Density: 2010

[For information on confidentiality protection, nonsampling error, and definitions, see Selected Appendixes at <www.census.gov/prod/cen2010/cph-1-a.pdf>]

State County Place	Land area in square miles	Total population		State County Place	Land area in square miles	Total population	
		Number	Average per square mile			Number	Average per square mile
Arkansas.....	52,035.48	2,915,918	56.0	COUNTY—Con.			
COUNTY				Washington County.....	941.97	203,065	215.6
Arkansas County.....	988.77	19,019	19.2	White County.....	1,035.08	77,076	74.5
Ashley County.....	925.35	21,853	23.6	Woodruff County.....	586.79	7,260	12.4
Baxter County.....	554.28	41,513	74.9	Yell County.....	929.98	22,185	23.9
Benton County.....	847.36	221,339	261.2	PLACE			
Boone County.....	590.23	36,903	62.5	Adona city, Perry County.....	0.94	209	221.3
Bradley County.....	649.23	11,508	17.7	Alexander city.....	2.21	2,901	1,310.7
Calhoun County.....	628.58	5,368	8.5	Pulaski County (part).....	0.14	236	1,647.3
Carroll County.....	630.09	27,446	43.6	Saline County (part).....	2.07	2,665	1,287.4
Chicot County.....	644.30	11,800	18.3	Alicia town, Lawrence County.....	0.13	124	986.3
Clark County.....	866.07	22,995	26.6	Allport town, Lonoke County.....	0.17	115	660.4
Clay County.....	639.46	16,083	25.2	Alma city, Crawford County.....	5.40	5,419	1,003.6
Cleburne County.....	553.69	25,970	46.9	Almyra town, Arkansas County.....	0.39	283	717.4
Cleveland County.....	597.78	8,689	14.5	Alpena town.....	1.33	392	293.9
Columbia County.....	766.05	24,552	32.1	Boone County (part).....	0.26	319	1,211.1
Conway County.....	552.25	21,273	38.5	Carroll County (part).....	1.07	73	68.2
Craighead County.....	707.21	96,443	136.4	Altheimer city, Jefferson County.....	2.10	984	468.1
Crawford County.....	593.09	61,948	104.4	Aitus city, Franklin County.....	1.82	758	417.5
Crittenden County.....	609.76	50,902	83.5	Amagon town, Jackson County.....	0.11	98	883.1
Cross County.....	616.38	17,870	29.0	Amity city, Clark County.....	3.28	723	220.6
Dallas County.....	667.39	8,116	12.2	Anthonyville town, Crittenden County.....	0.11	161	1,425.9
Desha County.....	768.15	13,008	16.9	Antoine town, Pike County.....	0.50	117	234.3
Drew County.....	828.36	18,509	22.3	Arkadelphia city, Clark County.....	7.26	10,714	1,476.1
Faulkner County.....	647.88	113,237	174.8	Arkansas City city, Desha County.....	0.48	366	762.1
Franklin County.....	608.86	18,125	29.8	Ashdown city, Little River County.....	7.06	4,723	668.7
Fulton County.....	618.19	12,245	19.8	Ash Flat city.....	6.12	1,082	176.7
Garland County.....	677.78	96,024	141.7	Fulton County (part).....	0.86	102	118.3
Grant County.....	631.81	17,853	28.3	Sharp County (part).....	5.26	980	186.3
Greene County.....	577.70	42,090	72.9	Atkins city, Pope County.....	6.16	3,016	489.8
Hempstead County.....	727.52	22,609	31.1	Aubrey town, Lee County.....	0.35	170	481.7
Hot Spring County.....	615.20	32,923	53.5	Augusta city, Woodruff County.....	1.96	2,199	1,122.0
Howard County.....	588.55	13,789	23.4	Austin city, Lonoke County.....	3.03	2,038	673.4
Independence County.....	763.95	36,647	48.0	Avilla CDP, Saline County.....	5.85	896	153.0
Izard County.....	580.58	13,696	23.6	Avoca town, Benton County.....	1.82	488	268.1
Jackson County.....	633.94	17,997	28.4	Bald Knob city, White County.....	4.46	2,897	650.1
Jefferson County.....	870.75	77,435	88.9	Banks town, Bradley County.....	0.39	124	321.7
Johnson County.....	659.80	25,540	38.7	Barling city, Sebastian County.....	10.38	4,649	447.8
Lafayette County.....	528.27	7,645	14.5	Bassett town, Mississippi County.....	0.24	173	714.9
Lawrence County.....	587.61	17,415	29.6	Batesville city, Independence County.....	10.98	10,248	933.3
Lee County.....	602.62	10,424	17.3	Bauxite town, Saline County.....	3.16	487	154.1
Lincoln County.....	561.52	14,134	25.2	Bay city, Craighead County.....	3.30	1,801	545.0
Little River County.....	532.25	13,171	24.7	Bearden city, Ouachita County.....	1.63	966	593.1
Logan County.....	708.12	22,353	31.6	Beaver town, Carroll County.....	0.37	100	273.0
Lonoke County.....	770.73	68,356	88.7	Beebe city, White County.....	10.11	7,315	723.7
Madison County.....	834.26	15,717	18.8	Beedeville town, Jackson County.....	1.17	107	91.8
Marion County.....	597.01	16,653	27.9	Bella Vista town, Benton County.....	44.26	26,461	597.8
Miller County.....	625.58	43,462	69.5	Bellefonte town, Boone County.....	0.67	454	680.2
Mississippi County.....	900.57	46,480	51.6	Belleville city, Yell County.....	1.90	441	232.4
Monroe County.....	607.12	8,149	13.4	Ben Lomond town, Sevier County.....	3.95	145	36.7
Montgomery County.....	779.88	9,487	12.2	Benton city, Saline County.....	22.24	30,681	1,379.3
Nevada County.....	617.84	8,997	14.6	Bentonville city, Benton County.....	31.29	35,301	1,128.3
Newton County.....	820.90	8,330	10.1	Bergman town, Boone County.....	1.30	439	338.3
Ouachita County.....	732.78	26,120	35.6	Berryville city, Carroll County.....	6.10	5,356	878.5
Perry County.....	551.40	10,445	18.9	Bethel Heights city, Benton County.....	2.37	2,372	999.6
Phillips County.....	695.66	21,757	31.3	Bigelow town, Perry County.....	0.84	315	373.7
Pike County.....	600.62	11,291	18.8	Big Flat town.....	1.08	105	97.4
Poinsett County.....	758.39	24,583	32.4	Baxter County (part).....	1.07	104	97.0
Polk County.....	857.68	20,662	24.1	Searcy County (part).....	0.01	1	172.6
Pope County.....	812.55	61,754	76.0	Biggers town, Randolph County.....	1.02	347	340.7
Prairie County.....	647.96	8,715	13.4	Birdsong town, Mississippi County.....	0.09	41	456.9
Pulaski County.....	759.76	382,748	503.8	Black Oak town, Craighead County.....	0.45	262	585.3
Randolph County.....	652.19	17,969	27.6	Black Rock city, Lawrence County.....	3.20	662	206.6
St. Francis County.....	634.77	28,258	44.5	Black Springs town, Montgomery County.....	0.44	99	222.8
Saline County.....	723.60	107,118	148.0	Blevins city, Hempstead County.....	0.99	315	318.6
Scott County.....	892.32	11,233	12.6	Blue Eye town, Carroll County.....	0.07	30	422.4
Searcy County.....	666.09	8,195	12.3	Blue Mountain town, Logan County.....	1.07	124	115.5
Sebastian County.....	531.91	125,744	236.4	Bluff City town, Nevada County.....	2.28	124	54.5
Sevier County.....	565.13	17,058	30.2				
Sharp County.....	604.44	17,264	28.6				
Stone County.....	606.40	12,394	20.4				
Union County.....	1,039.21	41,639	40.1				
Van Buren County.....	708.14	17,295	24.4				

Table 16.

Land Area and Population Density: 2010—Con.

[For information on confidentiality protection, nonsampling error, and definitions, see Selected Appendixes at <www.census.gov/prod/cen2010/cph-1-a.pdf>]

State County Place	Land area in square miles	Total population		State County Place	Land area in square miles	Total population	
		Number	Average per square mile			Number	Average per square mile
PLACE—Con.				PLACE—Con.			
Blytheville city, Mississippi County.....	20.79	15,620	751.4	Danville city, Yell County.....	4.23	2,409	568.9
Bodcaw town, Nevada County.....	2.99	138	46.1	Dardanelle city, Yell County.....	3.66	4,745	1,295.6
Bonanza city, Sebastian County.....	2.79	575	206.4	Datto town, Clay County.....	0.67	100	148.5
Bono city, Craighead County.....	1.44	2,131	1,482.4	Decatur city, Benton County.....	4.45	1,699	382.0
Booneville city, Logan County.....	4.08	3,990	977.4	Delaplaine town, Greene County.....	1.11	116	104.7
Bradford city, White County.....	0.88	759	859.4	Delight city, Pike County.....	0.45	279	620.6
Bradley city, Lafayette County.....	0.92	628	685.2	Dell town, Mississippi County.....	1.49	223	149.2
Branch city, Franklin County.....	3.56	367	103.1	Denard CDP, Van Buren County.....	21.70	530	24.4
Briarcliff city, Baxter County.....	2.04	236	115.4	Denning town, Franklin County.....	1.08	314	289.6
Brinkley city, Monroe County.....	5.49	3,188	580.4	De Queen city, Sevier County.....	5.95	6,594	1,107.5
Brookland city, Craighead County.....	2.04	1,642	803.0	Dermott city, Chicot County.....	3.56	2,316	650.4
Bryant city, Saline County.....	20.80	16,688	802.5	Des Arc city, Prairie County.....	2.05	1,717	836.6
Buckner city, Lafayette County.....	1.24	275	221.2	De Valls Bluff city, Prairie County.....	1.04	619	595.5
Bull Shoals city, Marion County.....	4.93	1,950	395.4	DeWitt city, Arkansas County.....	3.00	3,292	1,098.2
Burdette town, Mississippi County.....	0.67	191	283.8	Diamond City city, Boone County.....	2.68	782	291.4
Cabot city, Lonoke County.....	20.12	23,776	1,181.9	Diaz city, Jackson County.....	5.94	1,318	221.9
Caddo Valley town, Clark County.....	2.93	635	216.5	Dierks city, Howard County.....	1.89	1,133	599.4
Caldwell town, St. Francis County.....	2.99	555	185.8	Donaldson town, Hot Spring County.....	0.65	301	460.3
Cale town, Nevada County.....	0.97	79	81.1	Dover city, Pope County.....	2.83	1,378	487.0
Calico Rock city, Izard County.....	4.78	1,545	323.4	Dumas city, Desha County.....	3.25	4,706	1,448.7
Caion city, Union County.....	1.16	494	425.1	Dyer city, Crawford County.....	2.61	876	335.3
Camden city, Ouachita County.....	16.45	12,183	740.8	Dyess town, Mississippi County.....	0.97	410	423.9
Cammack Village city, Pulaski County.....	0.28	768	2,714.8	Earle city, Crittenden County.....	3.24	2,414	744.4
Campbell Station city, Jackson County.....	1.72	255	147.8	East Camden town, Ouachita County.....	0.56	931	1,667.5
Caraway city, Craighead County.....	2.32	1,279	551.3	East End CDP, Saline County.....	20.06	6,998	348.9
Carlisle city, Lonoke County.....	4.89	2,214	452.6	Edmondson town, Crittenden County.....	3.25	427	131.6
Carthage city, Dallas County.....	0.98	343	350.3	Egypt town, Craighead County.....	0.35	112	321.2
Casa town, Perry County.....	1.10	171	155.3	Elaine city, Phillips County.....	0.51	636	1,252.4
Cash town, Craighead County.....	0.39	342	884.2	El Dorado city, Union County.....	16.27	18,884	1,160.9
Caulksville town, Logan County.....	1.33	213	160.7	Elkins city, Washington County.....	3.94	2,648	672.1
Cave City city.....	2.60	1,904	731.9	Elm Springs city.....	3.79	1,535	405.0
Independence County (part).....	0.33	162	495.1	Benton County (part).....	0.34	38	112.9
Sharp County (part).....	2.27	1,742	766.0	Washington County (part).....	3.45	1,497	433.5
Cave Springs city, Benton County.....	6.89	1,729	250.9	Emerson town, Columbia County.....	0.99	368	370.7
Cedarville city, Crawford County.....	8.98	1,394	155.2	Emmet city.....	1.49	518	347.3
Center Ridge CDP, Conway County.....	8.85	388	43.8	Hempstead County (part).....	0.08	43	562.9
Centertown city, Benton County.....	11.76	9,515	809.4	Nevada County (part).....	1.41	475	335.7
Central City town, Sebastian County.....	2.24	502	223.9	England city, Lonoke County.....	2.17	2,825	1,299.0
Charleston city, Franklin County.....	4.28	2,494	583.2	Enola town, Faulkner County.....	2.72	338	124.3
Cherokee Key CDP, Benton County.....	0.47	72	153.8	Etowah town, Mississippi County.....	5.90	351	59.4
Cherokee Village city.....	19.81	4,671	235.7	Eudora city, Chicot County.....	3.07	2,269	740.0
Fulton County (part).....	9.47	793	83.7	Eureka Springs city, Carroll County.....	6.77	2,073	306.1
Sharp County (part).....	10.35	3,878	374.8	Evening Shade city, Sharp County.....	1.60	432	269.5
Cherry Valley city, Cross County.....	0.87	651	750.3	Everton town, Boone County.....	0.47	133	281.9
Chester town, Crawford County.....	0.48	159	330.1	Fairfield Bay city.....	15.27	2,338	153.1
Chidester city, Ouachita County.....	5.31	287	54.1	Cleburne County (part).....	2.59	183	70.6
Clarendon city, Monroe County.....	1.82	1,664	911.8	Van Buren County (part).....	12.67	2,155	170.0
Clarkedale city, Crittenden County.....	11.96	371	31.0	Fargo town, Monroe County.....	0.64	98	154.3
Clarksville city, Johnson County.....	18.48	9,178	496.6	Farmington city, Washington County.....	9.83	5,974	607.9
Clinton city, Van Buren County.....	12.79	2,602	203.4	Fayetteville city, Washington County.....	53.85	73,580	1,366.4
Coal Hill city, Johnson County.....	2.70	1,012	374.8	Felsenthal town, Union County.....	1.48	150	101.2
College City city, Lawrence County.....	0.44	455	1,041.8	Fifty-Six city, Stone County.....	2.04	173	84.8
College Station CDP, Pulaski County.....	1.15	600	520.3	Fisher city, Poinsett County.....	0.31	223	718.9
Colt city, St. Francis County.....	1.24	378	303.6	Flippin city, Marion County.....	1.83	1,355	739.9
Concord town, Cleburne County.....	2.83	244	86.2	Fordyce city, Dallas County.....	6.76	4,300	636.0
Conway city, Faulkner County.....	45.34	58,908	1,299.2	Foreman city, Little River County.....	1.96	1,011	514.5
Corinth town, Yell County.....	3.15	70	22.2	Forrest City city, St. Francis County.....	16.29	15,371	943.5
Corning city, Clay County.....	3.12	3,377	1,082.6	Fort Smith city, Sebastian County.....	61.97	86,209	1,391.2
Cotter city, Baxter County.....	2.49	970	389.1	Fouke city, Miller County.....	1.03	859	831.0
Cotton Plant city, Woodruff County.....	1.03	649	632.3	Fountain Hill town, Ashley County.....	0.59	175	298.1
Cove town, Polk County.....	1.71	382	223.5	Fountain Lake town, Garland County.....	3.90	503	128.9
Coy town, Lonoke County.....	0.67	96	142.3	Fourche town, Perry County.....	0.18	62	351.0
Crawfordsville town, Crittenden County.....	0.59	479	809.2	Franklin town, Izard County.....	2.02	198	98.1
Crossett city, Ashley County.....	5.97	5,507	922.4	Fredonia (Biscoe) town, Prairie County.....	0.93	363	390.0
Cushman city, Independence County.....	4.00	452	113.0	Friendship town, Hot Spring County.....	0.73	176	241.2
Daisy town, Pike County.....	1.14	115	100.9	Fulton town, Hempstead County.....	0.17	201	1,164.9
Damascus town.....	1.94	382	197.0	Garfield town, Benton County.....	2.98	502	168.6
Faulkner County (part).....	0.79	132	167.2	Garland town, Miller County.....	0.83	242	293.3
Van Buren County (part).....	1.15	250	217.6				

Table 16.

Land Area and Population Density: 2010—Con.

[For information on confidentiality protection, nonsampling error, and definitions, see Selected Appendixes at <www.census.gov/prod/cen2010/cph-1-a.pdf>]

State County Place	Land area in square miles	Total population		State County Place	Land area in square miles	Total population	
		Number	Average per square mile			Number	Average per square mile
PLACE—Con.				PLACE—Con.			
Garner town, White County.....	0.65	284	439.6	Horseshoe Lake town, Crittenden County....	0.14	292	2,142.1
Gassville city, Baxter County.....	3.42	2,078	608.3	Hot Springs city, Garland County.....	35.02	35,193	1,005.0
Gateway town, Benton County.....	6.12	405	66.1	Hot Springs Village CDP.....	53.52	12,807	239.3
Gentry city, Benton County.....	4.25	3,158	743.7	Garland County (part).....	28.44	6,761	237.7
Georgetown town, White County.....	0.28	124	436.1	Saline County (part).....	25.08	6,046	241.1
Gibson CDP, Pulaski County.....	4.45	3,543	795.9	Houston town, Perry County.....	1.01	173	171.2
Gilbert town, Searcy County.....	0.39	28	72.4	Hoxie city, Lawrence County.....	6.51	2,780	426.9
Gillett city, Arkansas County.....	1.04	691	664.6	Hughes city, St. Francis County.....	2.15	1,441	671.3
Gillham town, Sevier County.....	0.90	160	177.5	Humnoke city, Lonoke County.....	0.33	284	852.5
Gilmore city, Crittenden County.....	0.22	188	848.5	Humphrey city.....	1.37	557	406.5
Glenwood city.....	8.76	2,228	254.3	Arkansas County (part).....	1.06	249	235.0
Montgomery County (part).....	0.29	42	146.3	Jefferson County (part).....	0.31	308	990.9
Pike County (part).....	8.48	2,186	257.9	Hunter town, Woodruff County.....	0.62	105	170.1
Goshen town, Washington County.....	11.45	1,071	93.5	Huntington city, Sebastian County.....	0.71	635	896.2
Gosnell city, Mississippi County.....	1.70	3,548	2,091.5	Huntsville city, Madison County.....	3.84	2,346	610.2
Gould city, Lincoln County.....	1.54	837	542.5	Huttig city, Union County.....	2.98	597	200.6
Grady city, Lincoln County.....	1.89	449	238.1	Imboden town, Lawrence County.....	0.90	677	756.0
Grannis city, Polk County.....	8.06	554	68.7	Jacksonport town, Jackson County.....	0.35	212	613.2
Gravette city, Benton County.....	4.02	2,325	578.9	Jacksonville city, Pulaski County.....	28.10	28,364	1,009.4
Greenbrier city, Faulkner County.....	7.92	4,706	594.3	Jasper city, Newton County.....	0.56	466	839.1
Green Forest city, Carroll County.....	2.33	2,761	1,185.3	Jennette town.....	2.46	115	46.8
Greenland city, Washington County.....	2.92	1,259	431.0	Crittenden County (part).....	2.45	115	47.0
Greenway city, Clay County.....	0.19	209	1,073.8	St. Francis County (part).....	0.01	0	0.0
Greenwood city, Sebastian County.....	9.82	8,952	911.9	Jericho town, Crittenden County.....	0.47	119	251.6
Greers Ferry city, Cleburne County.....	7.20	891	123.7	Jerome town, Drew County.....	0.17	39	232.8
Griffithville town, White County.....	0.39	225	578.1	Johnson city, Washington County.....	3.76	3,354	892.5
Grubbs city, Jackson County.....	0.55	386	698.1	Joiner city, Mississippi County.....	0.62	576	929.6
Guion town, Izard County.....	0.56	86	154.6	Jonesboro city, Craighead County.....	79.87	67,263	842.2
Gum Springs town, Clark County.....	0.40	120	298.5	Judsonia city, White County.....	2.87	2,019	702.5
Gurdon city, Clark County.....	2.48	2,212	892.4	Junction City city, Union County.....	1.13	581	515.2
Guy city, Faulkner County.....	5.53	708	128.1	Keiser city, Mississippi County.....	0.36	759	2,086.2
Hackett city, Sebastian County.....	1.62	812	501.2	Kensett city, White County.....	1.84	1,648	896.0
Hagarville CDP, Johnson County.....	4.14	129	31.2	Keo town, Lonoke County.....	4.70	256	54.5
Hamburg city, Ashley County.....	3.41	2,857	838.4	Kibler city, Crawford County.....	4.49	961	214.0
Hampton city, Calhoun County.....	3.01	1,324	439.9	Kingsland city, Cleveland County.....	1.12	447	399.7
Hardy city.....	5.15	772	149.8	Kirby CDP, Pike County.....	14.32	786	54.9
Fulton County (part).....	0.34	42	121.8	Knobel city, Clay County.....	0.43	287	665.3
Sharp County (part).....	4.81	730	151.8	Knoxville town, Johnson County.....	3.25	731	225.3
Harrell town, Calhoun County.....	0.62	254	410.5	Lafe town, Greene County.....	2.10	458	218.3
Harrisburg city, Poinsett County.....	2.03	2,288	1,126.9	LaGrange town, Lee County.....	0.22	89	402.8
Harrison city, Boone County.....	11.08	12,943	1,168.0	Lake City city, Craighead County.....	3.02	2,082	690.2
Hartford city, Sebastian County.....	1.79	642	358.4	Lake Hamilton CDP, Garland County.....	1.95	2,135	1,095.3
Hartman city, Johnson County.....	1.24	519	419.8	Lakeview city, Baxter County.....	1.13	741	653.7
Haskell city, Saline County.....	5.00	3,990	797.4	Lake View city, Phillips County.....	5.00	443	88.6
Hatfield town, Polk County.....	1.31	413	315.8	Lake Village city, Chicot County.....	2.47	2,575	1,043.2
Havana city, Yell County.....	0.55	375	679.9	Lamar city, Johnson County.....	4.72	1,605	340.3
Haynes town, Lee County.....	0.35	150	429.8	Landmark CDP, Pulaski County.....	9.21	3,555	385.8
Hazen city, Prairie County.....	3.50	1,468	419.7	Lavaca city, Sebastian County.....	2.10	2,289	1,091.2
Heber Springs city, Cleburne County.....	8.39	7,165	854.3	Leachville city, Mississippi County.....	2.03	1,993	979.6
Hector town, Pope County.....	2.31	450	194.4	Lead Hill town, Boone County.....	0.47	271	570.8
Helena-West Helena city, Phillips County.....	13.33	12,282	921.3	Leola town, Grant County.....	0.87	501	575.6
Hensley CDP, Pulaski County.....	1.02	139	135.9	Lepanto city, Poinsett County.....	1.54	1,893	1,228.2
Hermitage town, Bradley County.....	1.14	830	727.7	Leslie city, Searcy County.....	0.74	441	596.7
Hickory Ridge city, Cross County.....	0.66	272	414.7	Letona town, White County.....	0.39	255	660.9
Higden town, Cleburne County.....	0.48	120	250.2	Lewisville city, Lafayette County.....	2.17	1,280	589.6
Higginson town, White County.....	0.94	621	661.0	Lexa town, Phillips County.....	0.38	286	747.4
Highfill town, Benton County.....	18.17	583	32.1	Lincoln city, Washington County.....	2.74	2,249	820.1
Highland city, Sharp County.....	8.84	1,045	118.2	Little Flock city, Benton County.....	7.45	2,585	346.9
Hindsville town, Madison County.....	0.33	61	185.6	Little Rock city, Pulaski County.....	119.20	193,524	1,623.5
Hiwasse CDP, Benton County.....	4.94	497	100.6	Lockesburg city, Sevier County.....	3.53	739	209.3
Holiday Island CDP, Carroll County.....	10.73	2,373	221.2	London city, Pope County.....	3.23	1,039	321.5
Holland city, Faulkner County.....	6.89	557	80.8	Lonoke city, Lonoke County.....	4.60	4,245	922.1
Holly Grove city, Monroe County.....	0.74	602	816.4	Lonsdale town, Garland County.....	0.43	94	218.4
Hope city, Hempstead County.....	10.08	10,095	1,001.3	Lost Bridge Village CDP, Benton County.....	3.23	434	134.5
Horatio city, Sevier County.....	1.80	1,044	578.4	Louann town, Ouachita County.....	0.25	164	655.6
Horseshoe Bend city.....	13.40	2,184	163.0	Lowell city, Benton County.....	9.15	7,327	801.0
Fulton County (part).....	0.13	17	135.9	Luxora city, Mississippi County.....	0.86	1,178	1,368.7
Izard County (part).....	13.14	2,159	164.4	Lynn town, Lawrence County.....	2.40	288	119.9
Sharp County (part).....	0.14	8	59.1	McAlmont CDP, Pulaski County.....	1.59	1,873	1,178.3

Table 16.

Land Area and Population Density: 2010—Con.

[For information on confidentiality protection, nonsampling error, and definitions, see Selected Appendixes at <www.census.gov/prod/cen2010/cph-1-a.pdf>]

State County Place	Land area in square miles	Total population		State County Place	Land area in square miles	Total population	
		Number	Average per square mile			Number	Average per square mile
PLACE—Con.				PLACE—Con.			
McCaskill town, Hempstead County.....	0.74	96	130.0	O'Kean town, Randolph County.....	1.00	194	193.9
McCroy city, Woodruff County.....	2.38	1,729	725.1	Okolona town, Clark County.....	0.78	147	188.6
McDougal town, Clay County.....	0.37	186	496.9	Ola city, Yell County.....	1.77	1,281	724.1
McGehee city, Desha County.....	6.77	4,219	623.6	Omaha town, Boone County.....	0.38	169	441.5
McNab town, Hempstead County.....	0.36	68	189.5	Oppelo city, Conway County.....	2.46	781	317.0
McNeil city, Columbia County.....	1.34	516	385.7	Osceola city, Mississippi County.....	9.79	7,757	792.5
McRae city, White County.....	0.70	682	979.9	Oxford city, Izard County.....	6.49	670	103.2
Madison city, St. Francis County.....	1.70	769	451.6	Ozan town, Hempstead County.....	0.32	85	269.7
Magazine city, Logan County.....	1.66	847	511.5	Ozark city, Franklin County.....	7.29	3,684	505.3
Magness town, Independence County.....	0.58	202	350.2	Palestine city, St. Francis County.....	3.10	681	219.4
Magnet Cove town, Hot Spring County.....	0.01	5	510.9	Pangburn city, White County.....	0.63	601	952.8
Magnolia city, Columbia County.....	13.24	11,577	874.6	Paragould city, Greene County.....	31.20	26,113	836.9
Malvern city, Hot Spring County.....	8.66	10,318	1,191.2	Paris city, Logan County.....	4.53	3,532	780.3
Mammoth Spring city, Fulton County.....	1.34	977	728.2	Parkdale city, Ashley County.....	1.01	277	275.6
Manila city, Mississippi County.....	3.50	3,342	955.7	Parkin city, Cross County.....	2.54	1,105	435.2
Mansfield city.....	2.21	1,139	514.6	Patmos town, Hempstead County.....	0.12	64	518.0
Scott County (part).....	1.38	416	300.9	Patterson city, Woodruff County.....	1.08	452	419.9
Sebastian County (part).....	0.83	723	870.1	Peach Orchard city, Clay County.....	0.99	135	136.9
Marianna city, Lee County.....	3.59	4,115	1,146.0	Pea Ridge city, Benton County.....	7.38	4,794	649.6
Marie town, Mississippi County.....	0.13	84	625.5	Perla town, Hot Spring County.....	0.92	241	260.8
Marion city, Crittenden County.....	20.42	12,345	604.4	Perry town, Perry County.....	0.42	270	640.0
Marked Tree city, Poinsett County.....	5.64	2,566	454.8	Perrytown town, Hempstead County.....	1.55	272	176.0
Marmaduke city, Greene County.....	1.30	1,111	851.6	Perryville city, Perry County.....	4.25	1,460	343.5
Marshall city, Searcy County.....	3.91	1,355	346.3	Piggott city, Clay County.....	5.20	3,849	740.6
Marvell city, Phillips County.....	1.42	1,186	834.3	Pindall town, Searcy County.....	2.81	112	39.9
Maumelle city, Pulaski County.....	12.05	17,163	1,424.6	Pine Bluff city, Jefferson County.....	44.58	49,083	1,101.1
Mayflower city, Faulkner County.....	3.96	2,234	564.0	Pineville town, Izard County.....	1.79	238	133.2
Maynard town, Randolph County.....	1.12	426	381.7	Piney CDP, Garland County.....	6.50	4,699	722.4
Maysville CDP, Benton County.....	2.34	130	55.7	Plainview city, Yell County.....	1.44	608	422.4
Melbourne city, Izard County.....	6.31	1,848	292.9	Pleasant Plains town, Independence County.....	0.92	349	380.8
Mena city, Polk County.....	6.71	5,737	855.0	Plumerville city, Conway County.....	1.12	826	735.0
Menifee town, Conway County.....	2.18	302	138.2	Pocahontas city, Randolph County.....	7.36	6,608	897.8
Midland town, Sebastian County.....	0.35	325	940.6	Pollard city, Clay County.....	0.29	222	773.0
Midway CDP, Baxter County.....	5.53	1,084	195.9	Portia town, Lawrence County.....	1.29	437	338.4
Midway town, Hot Spring County.....	3.53	389	110.1	Portland city, Ashley County.....	1.08	430	399.7
Mineral Springs city, Howard County.....	2.28	1,208	530.6	Pottsville city, Pope County.....	13.09	2,838	216.8
Minturn town, Lawrence County.....	0.53	109	206.3	Powhatan town, Lawrence County.....	0.25	72	289.9
Mitchellville city, Desha County.....	0.13	360	2,754.3	Poyen town, Grant County.....	0.33	290	889.1
Monette city, Craighead County.....	6.29	1,501	238.5	Prairie Creek CDP, Benton County.....	4.35	2,066	474.6
Monticello city, Drew County.....	11.02	9,467	859.0	Prairie Grove city, Washington County.....	8.02	4,380	546.5
Montrose city, Ashley County.....	0.46	354	773.6	Prattsville town, Grant County.....	1.64	305	186.1
Moorefield town, Independence County.....	1.12	137	122.1	Prescott city, Nevada County.....	6.51	3,296	506.0
Moro town, Lee County.....	0.95	216	228.5	Pyatt town, Marion County.....	1.25	221	177.1
Morrilton city, Conway County.....	8.74	6,767	773.8	Quitman city.....	1.98	762	384.6
Morrison Bluff town, Logan County.....	1.08	64	59.2	Cleburne County (part).....	1.82	732	402.0
Mountainburg city, Crawford County.....	1.51	631	418.6	Faulkner County (part).....	0.16	30	186.9
Mountain Home city, Baxter County.....	11.73	12,448	1,061.3	Ratcliff city, Logan County.....	1.82	202	111.0
Mountain Pine city, Garland County.....	1.75	770	440.4	Ravenden town, Lawrence County.....	2.08	470	226.0
Mountain View city, Stone County.....	7.20	2,748	381.6	Ravenden Springs town, Randolph County.....	1.14	118	103.1
Mount Ida city, Montgomery County.....	1.60	1,076	674.1	Reader CDP.....	2.34	66	28.2
Mount Pleasant town, Izard County.....	3.33	414	124.3	Nevada County (part).....	0.64	17	26.4
Mount Vernon town, Faulkner County.....	1.01	145	143.9	Ouachita County (part).....	1.69	49	28.9
Mulberry city, Crawford County.....	7.64	1,655	216.7	Rector city, Clay County.....	1.34	1,977	1,469.9
Murfreesboro city, Pike County.....	1.96	1,641	839.1	Redfield city, Jefferson County.....	3.02	1,297	428.9
Nashville city, Howard County.....	5.62	4,627	822.7	Reed town, Desha County.....	0.10	141	1,397.7
Natural Steps CDP, Pulaski County.....	2.79	426	152.9	Reyno city, Randolph County.....	1.02	456	448.8
Newark city, Independence County.....	1.75	1,176	673.2	Rison city, Cleveland County.....	2.62	1,344	512.5
New Blaine CDP, Logan County.....	1.63	174	106.7	Rockport city, Hot Spring County.....	3.40	755	221.8
New Edinburg CDP, Cleveland County.....	3.14	127	40.5	Rockwell CDP, Garland County.....	3.14	3,780	1,204.3
Newport city, Jackson County.....	13.43	7,879	586.7	Roe town, Monroe County.....	0.18	114	631.8
Nimmons town, Clay County.....	0.25	69	275.0	Rogers city, Benton County.....	37.94	55,964	1,474.9
Norfolk city, Baxter County.....	2.29	511	222.7	Roland CDP, Pulaski County.....	8.06	746	92.6
Norman town, Montgomery County.....	1.14	378	331.9	Rondo town, Lee County.....	1.01	198	196.6
Norphlet city, Union County.....	2.08	844	405.3	Rose Bud town, White County.....	5.93	482	81.3
North Crosssett CDP, Ashley County.....	10.30	3,119	302.8	Rosston town, Nevada County.....	4.44	261	58.8
North Little Rock city, Pulaski County.....	51.50	62,304	1,209.9	Rudy town, Crawford County.....	0.06	61	983.4
Oak Grove town, Carroll County.....	2.53	369	145.8	Russell town, White County.....	0.20	216	1,066.7
Oak Grove Heights town, Greene County.....	3.04	889	292.5	Russellville city, Pope County.....	28.28	27,920	987.4
Oakhaven town, Hempstead County.....	0.06	63	1,136.9				
Oden town, Montgomery County.....	0.85	232	272.1				
Ogden city, Little River County.....	0.50	180	360.4				
Oil Trough town, Independence County.....	0.21	260	1,226.4				

Table 16.

Land Area and Population Density: 2010—Con.

[For information on confidentiality protection, nonsampling error, and definitions, see Selected Appendixes at <www.census.gov/prod/cen2010/cph-1-a.pdf>]

State County Place	Land area in square miles	Total population		State County Place	Land area in square miles	Total population	
		Number	Average per square mile			Number	Average per square mile
PLACE—Con.				PLACE—Con.			
Rye CDP, Cleveland County.....	4.36	146	33.5	Traskwood city, Saline County.....	5.65	518	91.6
St. Charles town, Arkansas County.....	0.85	230	271.4	Trumann city, Poinsett County.....	5.02	7,243	1,444.2
St. Francis city, Clay County.....	0.37	250	681.2	Tuckerman city, Jackson County.....	2.92	1,862	637.5
St. Joe town, Searcy County.....	1.25	132	105.8	Tull town, Grant County.....	3.42	448	131.1
St. Paul town, Madison County.....	0.27	113	419.7	Tumbling Shoals CDP, Cleburne County.....	9.78	978	100.0
Salem city, Fulton County.....	3.71	1,635	441.1	Tupelo town, Jackson County.....	0.31	180	583.8
Salem CDP, Saline County.....	3.18	2,607	818.6	Turrell city, Crittenden County.....	5.40	615	113.9
Salesville city, Baxter County.....	4.46	450	100.8	Twin Groves town, Faulkner County.....	4.54	335	73.8
Scott CDP.....	3.18	72	22.6	Tyronza city, Poinsett County.....	1.51	762	503.7
Lonoke County (part).....	1.68	22	13.1	Ulm town, Prairie County.....	0.25	170	669.5
Pulaski County (part).....	1.50	50	33.4	Valley Springs town, Boone County.....	0.53	183	345.7
Scranton city, Logan County.....	0.47	224	476.2	Van Buren city, Crawford County.....	15.45	22,791	1,474.8
Searcy city, White County.....	18.34	22,858	1,246.6	Vandervoort town, Polk County.....	0.29	87	304.7
Sedgwick town, Lawrence County.....	0.24	152	641.6	Victoria town, Mississippi County.....	0.31	37	120.9
Shannon Hills city, Saline County.....	2.24	3,143	1,404.6	Waldonia city, Faulkner County.....	7.08	3,815	538.5
Sheridan city, Grant County.....	12.14	4,603	379.3	Viola town, Fulton County.....	1.30	337	258.7
Sherrill town, Jefferson County.....	0.14	84	611.9	Wabbaseka town, Jefferson County.....	0.36	255	701.0
Sherwood city, Pulaski County.....	20.61	29,523	1,432.5	Waldenburg town, Poinsett County.....	0.13	61	455.5
Shirley town, Van Buren County.....	2.40	291	121.5	Waldo city, Columbia County.....	2.30	1,372	597.5
Sidney town, Sharp County.....	2.13	181	84.9	Waldron city, Scott County.....	5.00	3,618	724.1
Siloam Springs city, Benton County.....	11.07	15,039	1,359.0	Walnut Ridge city, Lawrence County.....	16.01	4,890	305.4
Smackover city, Union County.....	4.25	1,865	439.0	Ward city, Lonoke County.....	4.14	4,067	981.5
Smithville town, Lawrence County.....	0.60	78	129.7	Warren city, Bradley County.....	7.21	6,003	832.4
South Lead Hill town, Boone County.....	0.13	102	807.8	Washington city, Hempstead County.....	1.01	180	178.9
Sparkman city, Dallas County.....	1.30	427	327.3	Watson city, Desha County.....	0.21	211	1,024.6
Springdale city.....	41.80	69,797	1,669.8	Weiner city, Poinsett County.....	1.37	716	521.0
Benton County (part).....	10.55	6,054	574.1	Weldon town, Jackson County.....	0.26	75	283.5
Washington County (part).....	31.25	63,743	2,039.6	West Crossett CDP, Ashley County.....	11.87	1,256	105.8
Springtown town, Benton County.....	0.54	87	160.8	Western Grove town, Newton County.....	1.09	384	353.3
Stamps city, Lafayette County.....	3.04	1,693	556.8	West Fork city, Washington County.....	3.74	2,317	619.1
Star City city, Lincoln County.....	4.74	2,274	480.0	West Memphis city, Crittenden County.....	28.44	26,245	922.8
Staves CDP, Cleveland County.....	2.43	116	47.7	West Point town, White County.....	0.41	185	455.5
Stephens city, Ouachita County.....	2.73	891	326.1	Wheatley city, St. Francis County.....	3.17	355	111.9
Strawberry town, Lawrence County.....	2.27	302	133.0	Whelen Springs town, Clark County.....	0.24	92	386.4
Strong city, Union County.....	1.12	558	499.4	White Hall city, Jefferson County.....	6.98	5,526	791.9
Stuttgart city, Arkansas County.....	7.22	9,326	1,291.7	Wickes town, Polk County.....	2.31	754	326.2
Subiaco town, Logan County.....	1.84	572	311.2	Widener town, St. Francis County.....	0.50	273	546.2
Success town, Clay County.....	0.22	149	685.2	Wiederkehr Village city, Franklin County.....	3.97	38	9.6
Sulphur Rock town, Independence County..	1.27	456	357.8	Williford town, Sharp County.....	0.32	75	237.9
Sulphur Springs city, Benton County.....	1.02	511	501.4	Willisville town, Nevada County.....	1.58	152	96.0
Sulphur Springs CDP, Jefferson County.....	5.58	1,101	197.3	Wilmar city, Drew County.....	1.57	511	325.7
Summit city, Marion County.....	1.23	604	492.4	Wilton city, Ashley County.....	1.86	550	295.5
Sunset town, Crittenden County.....	0.21	198	959.0	Wilson city, Mississippi County.....	1.07	903	843.9
Sweet Home CDP, Pulaski County.....	3.89	849	218.3	Wilton city, Little River County.....	1.30	374	287.0
Swifton city, Jackson County.....	0.54	798	1,489.1	Winchester town, Drew County.....	0.50	167	335.1
Taylor city, Columbia County.....	1.00	566	567.1	Winslow city, Washington County.....	1.90	391	205.3
Texarkana city, Miller County.....	41.65	29,919	718.3	Winthrop city, Little River County.....	1.08	192	178.6
Thornton city, Calhoun County.....	1.91	407	212.8	Woodlawn CDP, Cleveland County.....	2.35	209	88.8
Tillar city.....	0.74	225	305.4	Woodson CDP, Pulaski County.....	4.35	403	92.7
Desha County (part).....	0.32	21	66.4	Wooster town, Faulkner County.....	2.87	860	299.4
Drew County (part).....	0.42	204	485.1	Wrightsville city, Pulaski County.....	2.06	2,114	1,028.6
Tinsman town, Calhoun County.....	0.54	54	100.4	Wynne city, Cross County.....	8.86	8,367	944.0
Tollette town, Howard County.....	0.95	240	253.0	Yarborough Landing CDP, Little River County.....	2.22	487	219.3
Tontitown city, Washington County.....	18.11	2,460	135.8	Yellville city, Marion County.....	2.53	1,204	476.5
				Zinc town, Boone County.....	0.63	103	163.4

Table 17.

Age and Sex for the American Indian and Alaska Native Population (One Race): 2010

[The above table was omitted because there were no qualifying areas.]

Table 18.

Race and Hispanic or Latino Origin: 2010

[The above table was omitted because there were no qualifying areas.]

Table 19.

Population for Selected Categories of Race for American Indian and Alaska Native Areas: 2010

[The above table was omitted because there were no qualifying areas.]

Table 20.

Households and Families with American Indian and Alaska Native Householder (One Race): 2010

[The above table was omitted because there were no qualifying areas.]

Table 21.

Household Relationship and Group Quarters Population for the American Indian and Alaska Native Population (One Race): 2010

[The above table was omitted because there were no qualifying areas.]

Table 22.

Housing Occupancy and Tenure: 2010

[The above table was omitted because there were no qualifying areas.]

Table 23.

Occupied Housing Units (Households) by Race and Hispanic or Latino Origin of Householder: 2010

[The above table was omitted because there were no qualifying areas.]

Table 24.

Land Area and Population Density: 2010

[The above table was omitted because there were no qualifying areas.]

Appendixes

Several appendixes traditionally found in printed reports are now available in a separate volume. For the following, see CPH-1-A, *Summary Population and Housing Characteristics, Selected Appendixes*, on the Internet at <www.census.gov/prod/cen2010/cph-1-a.pdf> :

Appendix A. Geographic Terms and Concepts

Appendix B. Definitions of Subject Characteristics

Appendix C. Data Collection and Processing Procedures

Appendix D. Questionnaire

Appendix F. Operational Overview and Accuracy of the Data

Appendix G. Residence Rule and Residence Situations for the 2010 Census of the United States









Appendix H. Acknowledgments

This Appendix section contains:

Appendix E. Maps

Geographic Areas Reference Map Legend, Section Locator, and Location Index

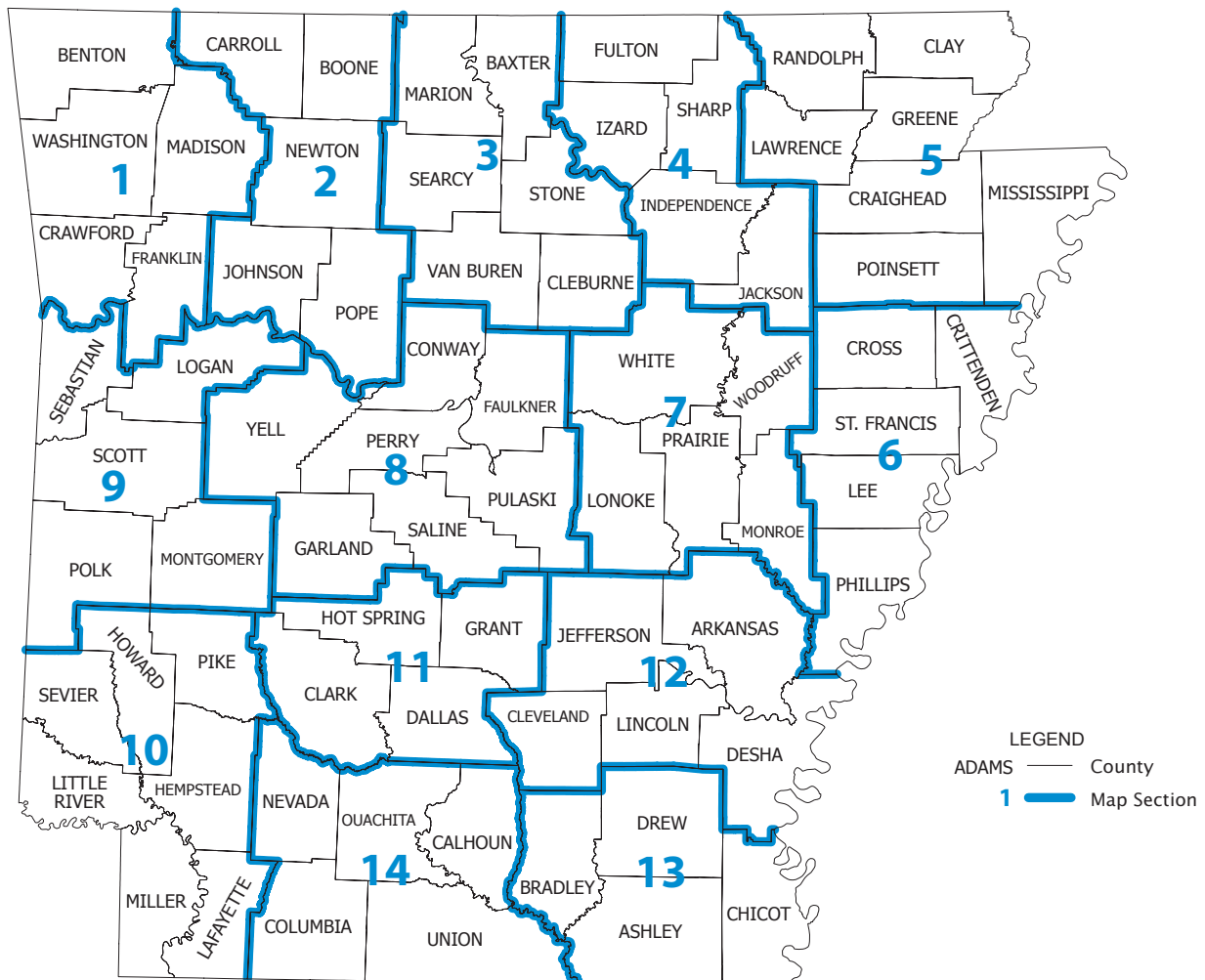
Geographic Areas Reference Map Legend

	State		Zona		ERIE	County		Lake Erie		YORK	County Subdivision ¹		A fishhook joins contiguous and/or discontinuous parts of the same geographic entity.
	ROME	Incorporated Place ¹		SEE INSET A									Inset

¹ A '*' following a place name indicates that the place is coextensive with a separate county subdivision. The county subdivision name is shown only if different than the name of the place.

Note: All legal and statistical area boundaries and names are as of January 1, 2010. Where international, state, county, independent city, and/or county subdivision boundaries coincide, the map shows the boundary symbol for the highest level of these geographic entities. The county and independent city boundaries are always shown. Where a county subdivision boundary symbol coincides with a place boundary, the map does not show the place boundary symbol. Any geographic entity name may include '(pt)' if some portion of the entity extends beyond the limits of the map area displayed on the page, or if multiple discontinuous pieces of the entity have been discretely labeled on the page. A geographic entity name may include '(pts)' if many discontinuous pieces exist for that entity that cannot be discretely labeled. The boundaries shown on this map are for Census Bureau statistical data collection and tabulation purposes only; their depiction and designation for statistical purposes does not constitute a determination of jurisdictional authority or rights of ownership or entitlement.

Section Locator



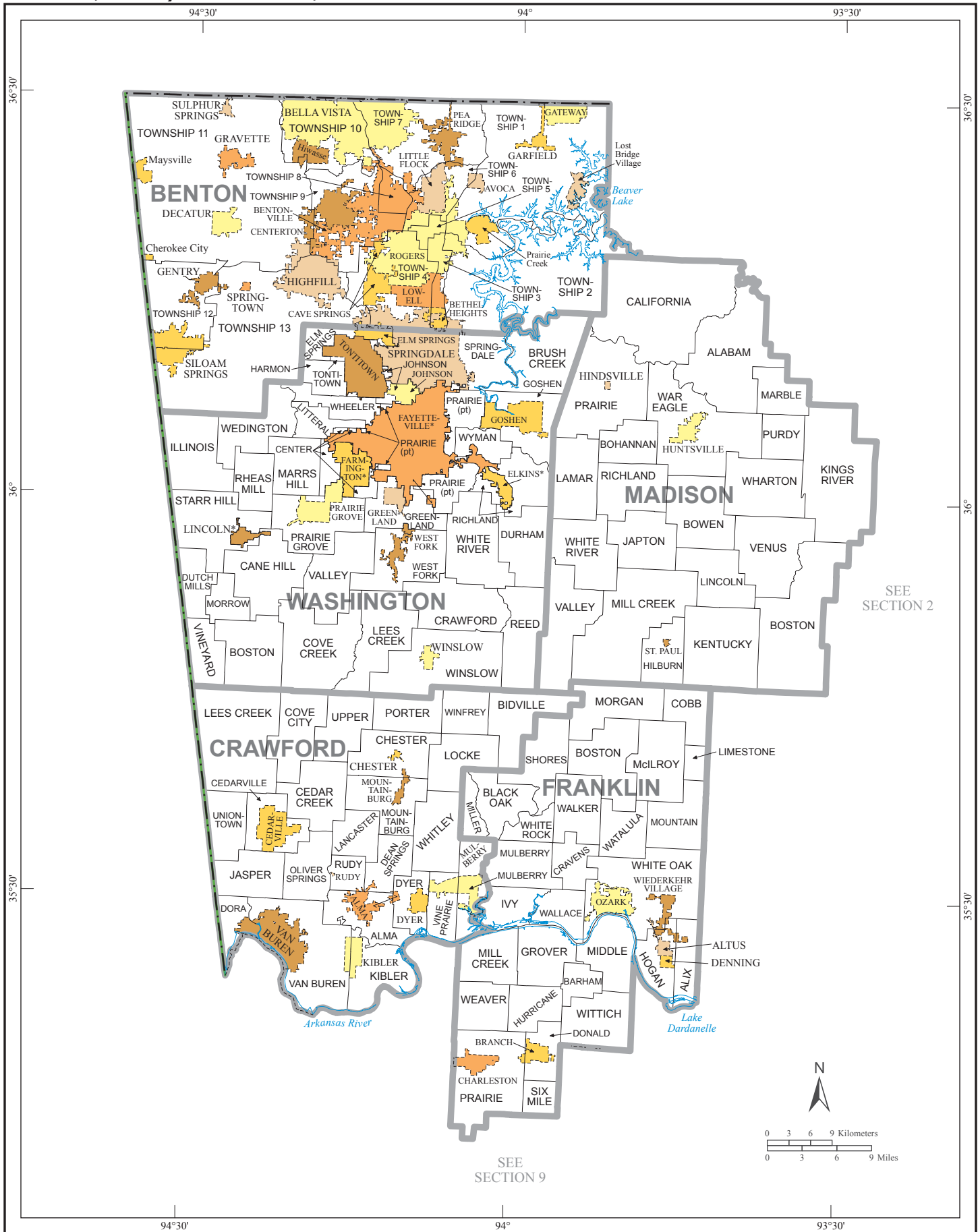
Geographic Areas Reference Map Legend, Section Locator, and Location Index

County Location Index

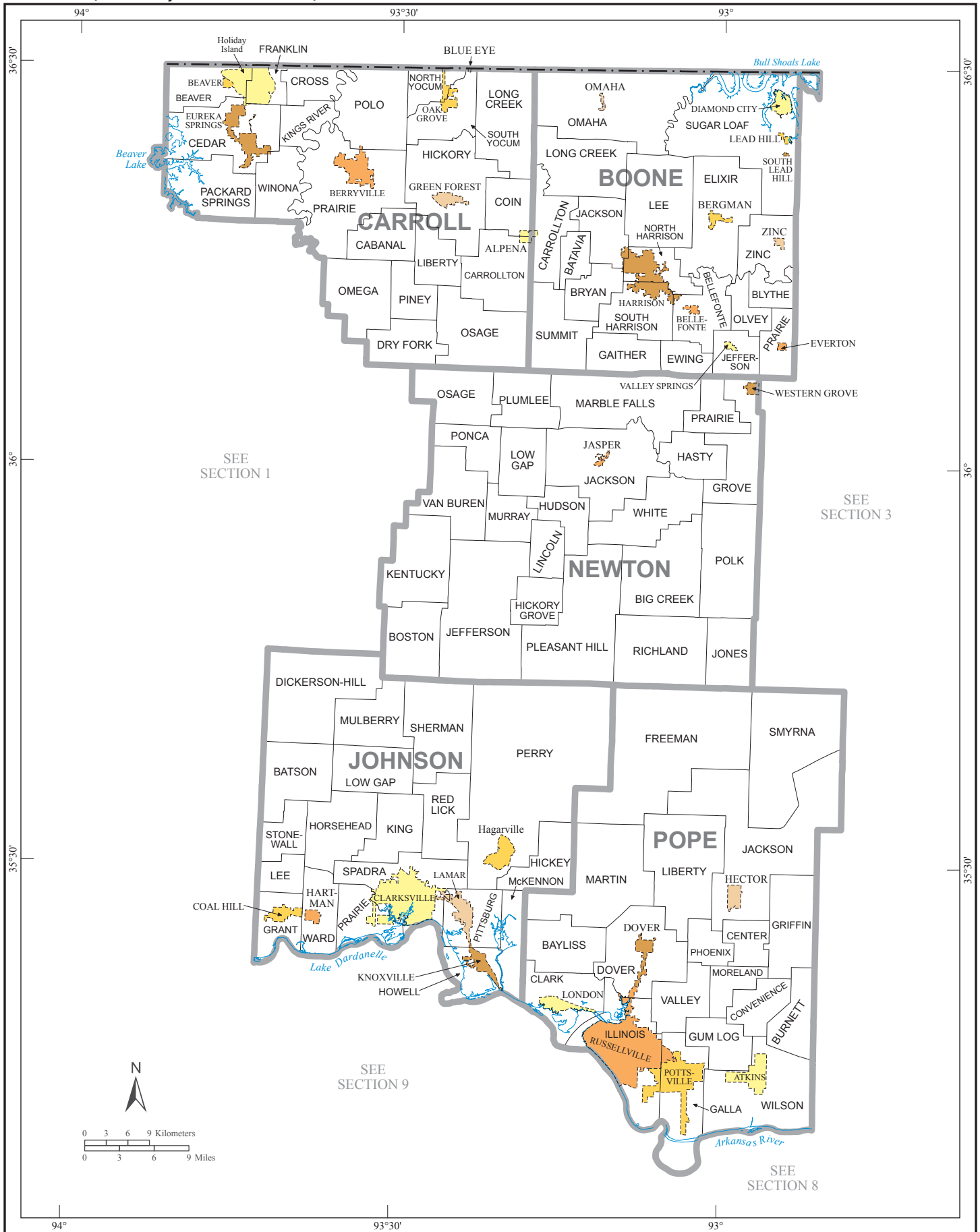
This list presents the map section numbers for each county in the state.
Map section numbers refer to the geographic areas reference maps only.

COUNTY	MAP SEC	COUNTY	MAP SEC
Arkansas	12	Phillips	6
Ashley	13	Pike	10
Baxter	3	Poinsett	5
Benton	1	Polk	9
Boone	2	Pope	2
Bradley	13	Prairie	7
Calhoun	14	Pulaski	8
Carroll	2	Randolph	5
Chicot	13	Saline	8
Clark	11	Scott	9
Clay	5	Searcy	3
Cleburne	3	Sebastian	9
Cleveland	12	Sevier	10
Columbia	14	Sharp	4
Conway	8	St. Francis	6
Craighead	5	Stone	3
Crawford	1	Union	14
Crittenden	6	Van Buren	3
Cross	6	Washington	1
Dallas	11	White	7
Desha	12	Woodruff	7
Drew	13	Yell	8
Faulkner	8		
Franklin	1		
Fulton	4		
Garland	8		
Grant	11		
Greene	5		
Hempstead	10		
Hot Spring	11		
Howard	10		
Independence	4		
Izard	4		
Jackson	4		
Jefferson	12		
Johnson	2		
Lafayette	10		
Lawrence	5		
Lee	6		
Lincoln	12		
Little River	10		
Logan	9		
Lonoke	7		
Madison	1		
Marion	3		
Miller	10		
Mississippi	5		
Monroe	7		
Montgomery	9		
Nevada	14		
Newton	2		
Ouachita	14		
Perry	8		

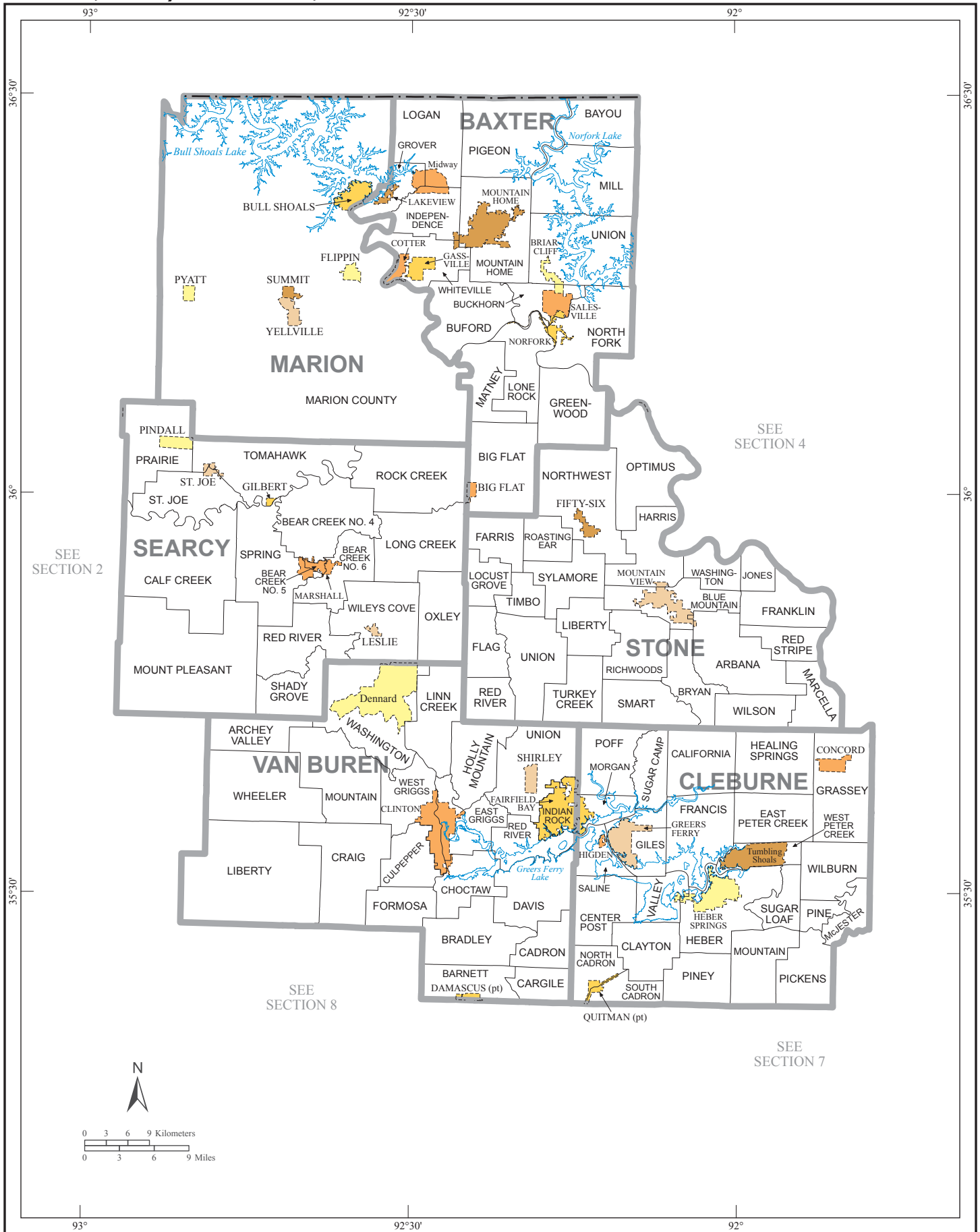
Counties, County Subdivisions, and Places - Section 1



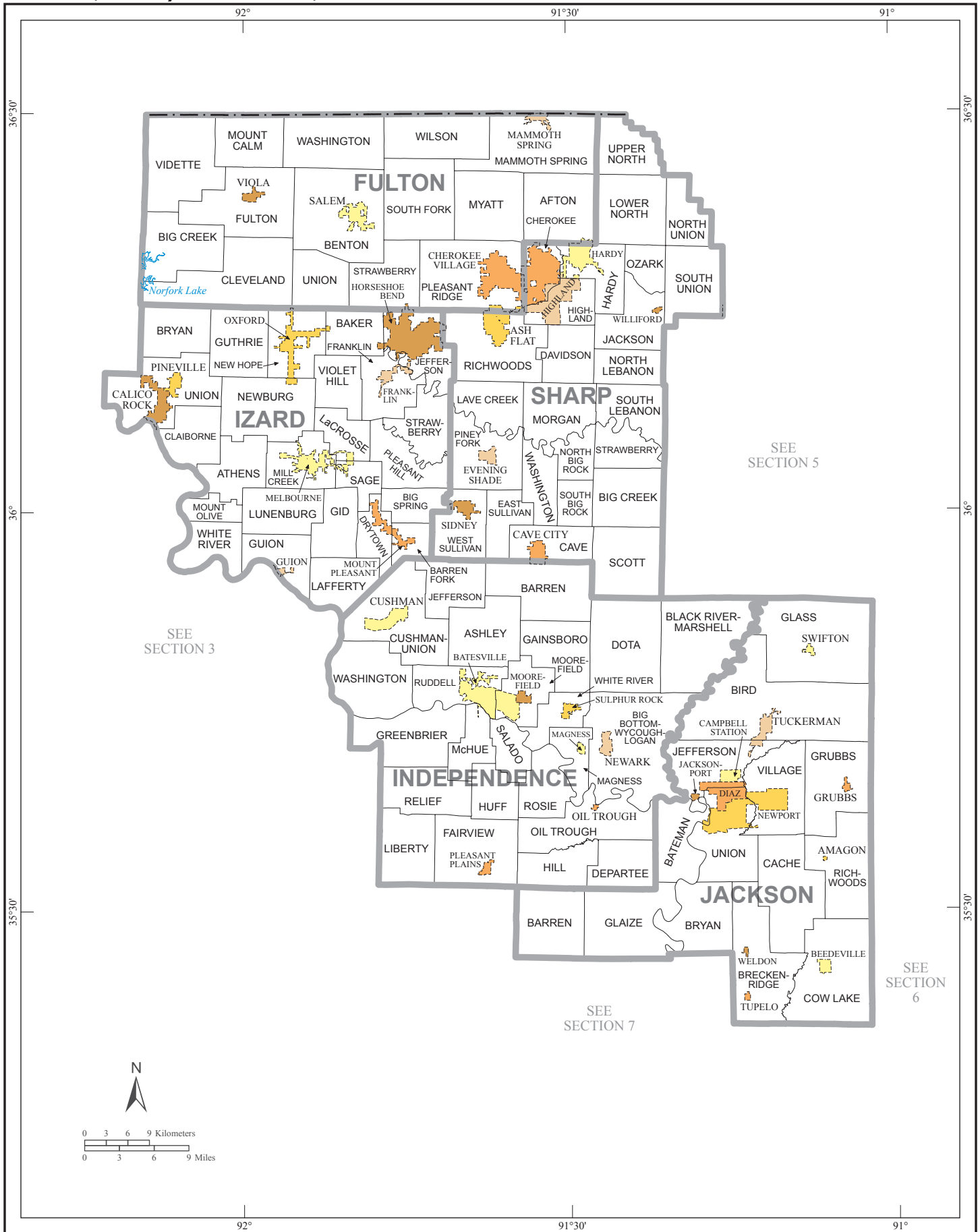
Counties, County Subdivisions, and Places - Section 2



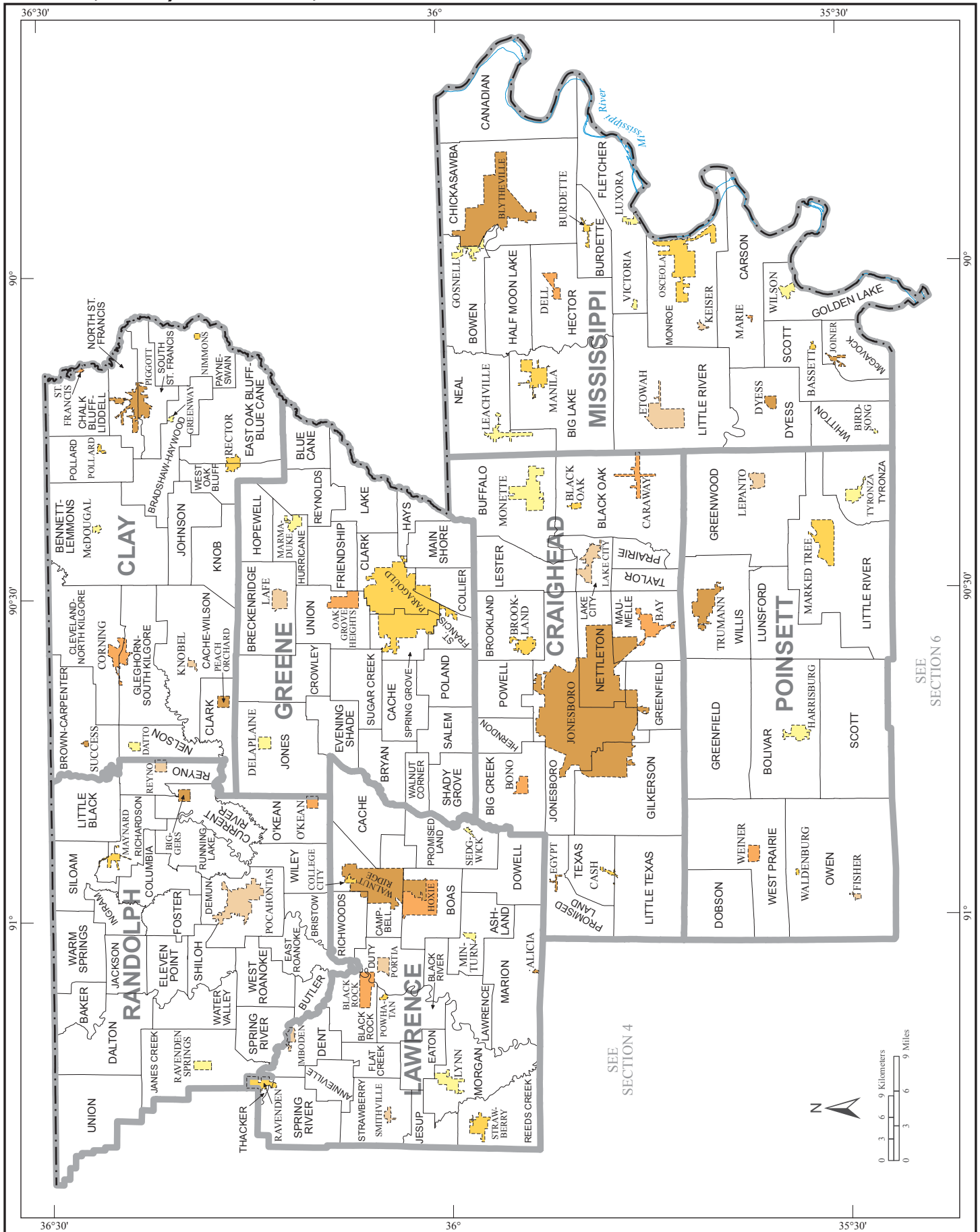
Counties, County Subdivisions, and Places - Section 3



Counties, County Subdivisions, and Places - Section 4



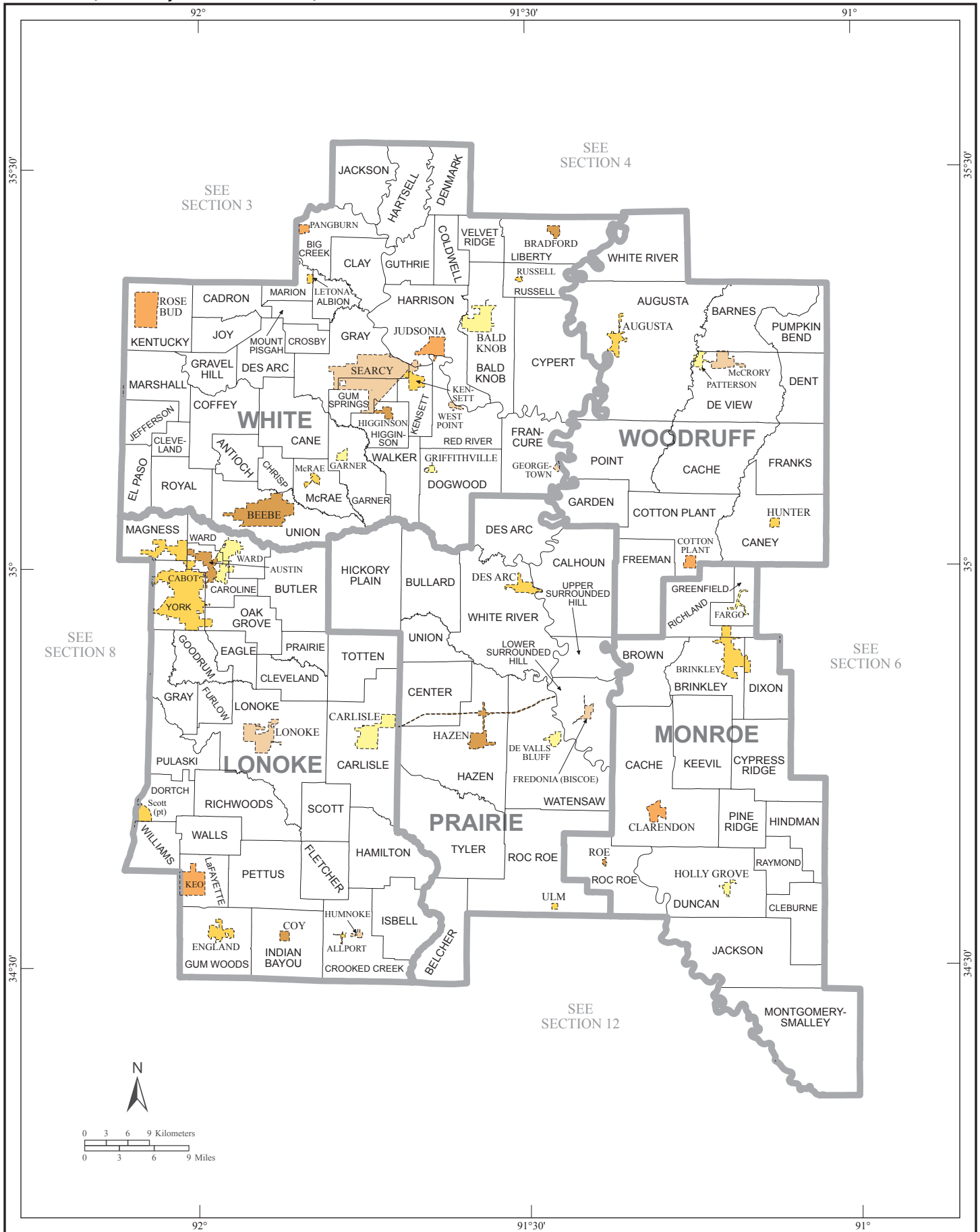
Counties, County Subdivisions, and Places - Section 5



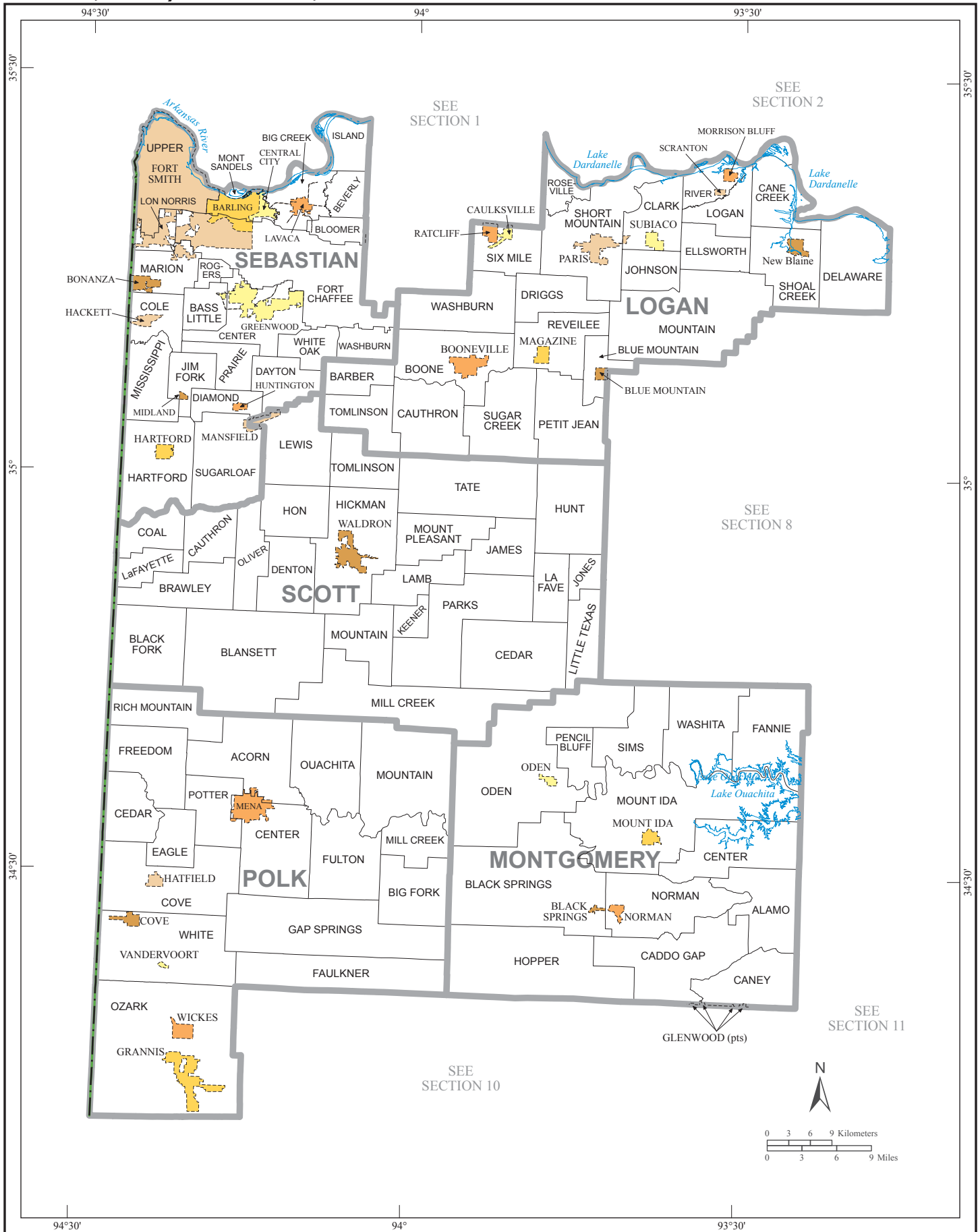
SEE SECTION 4

SEE SECTION 6

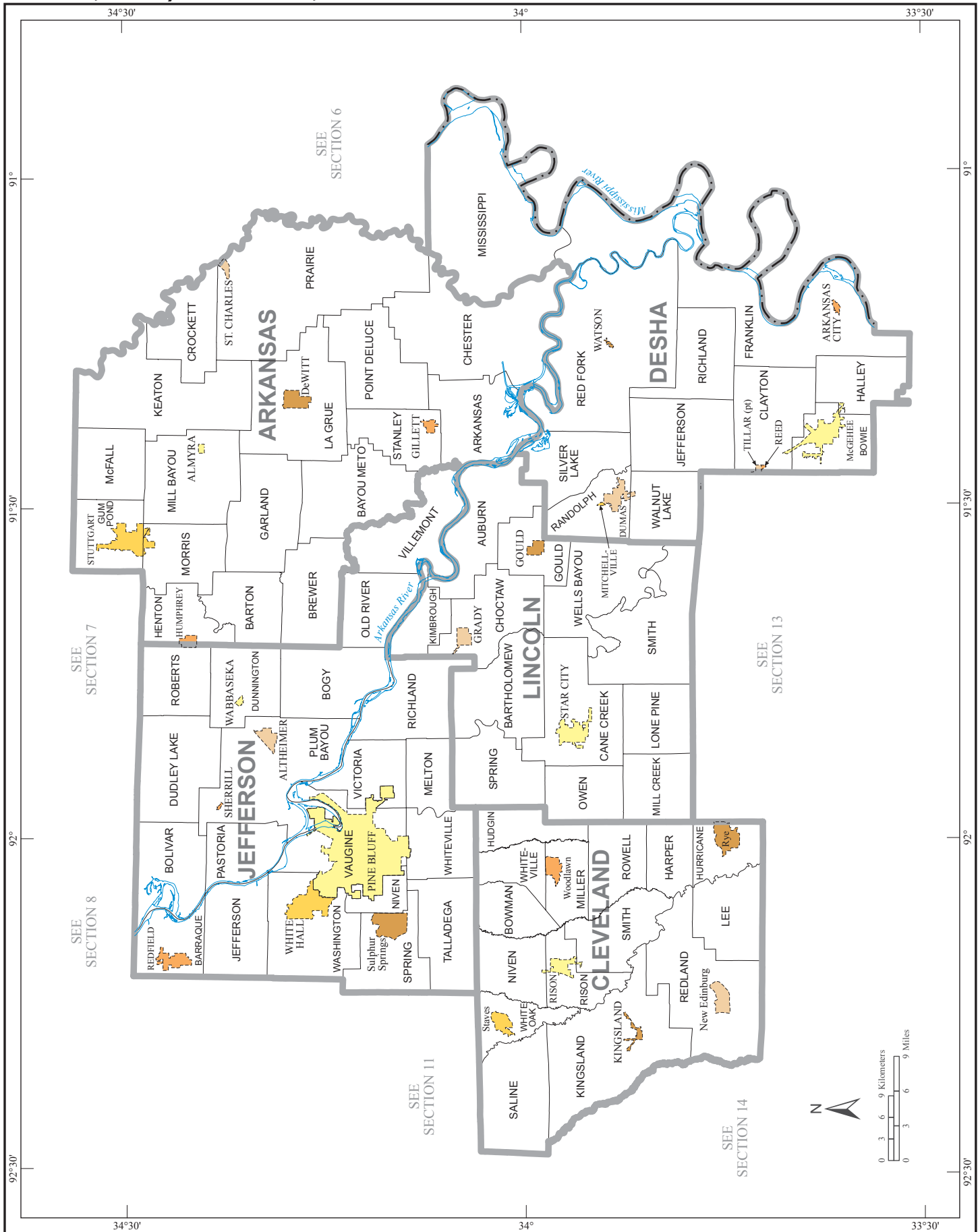
Counties, County Subdivisions, and Places - Section 7



Counties, County Subdivisions, and Places - Section 9



Counties, County Subdivisions, and Places - Section 12



Counties, County Subdivisions, and Places - Section 13

