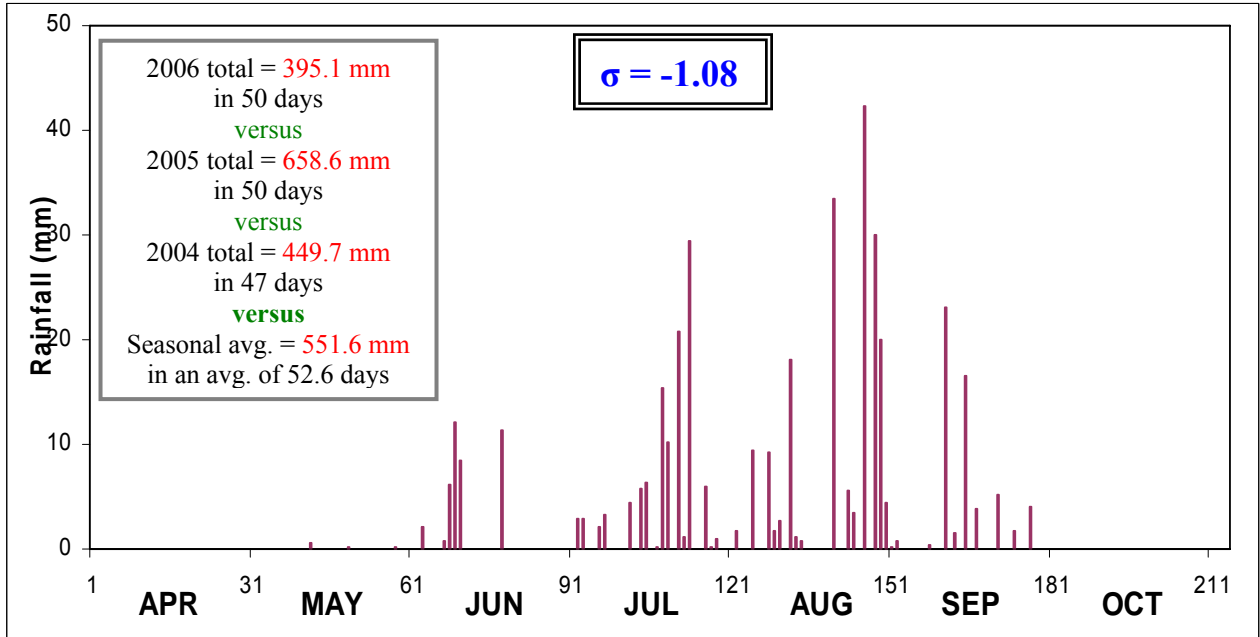
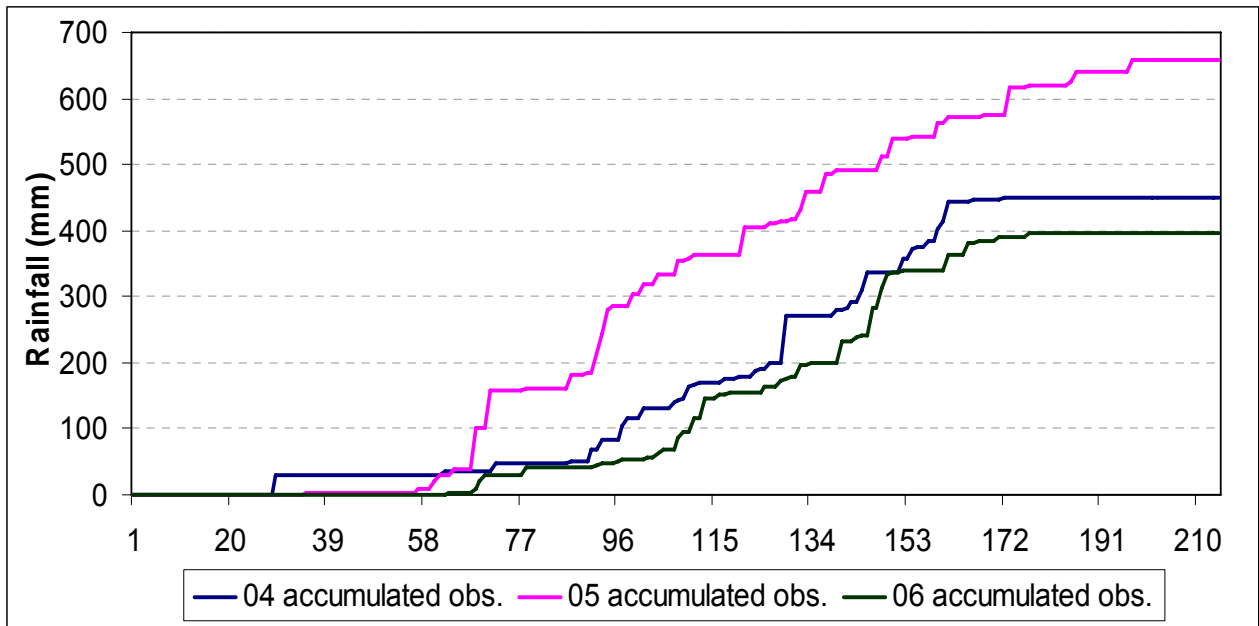


NIAMEY DAILY RAINFALL April-October, 2006

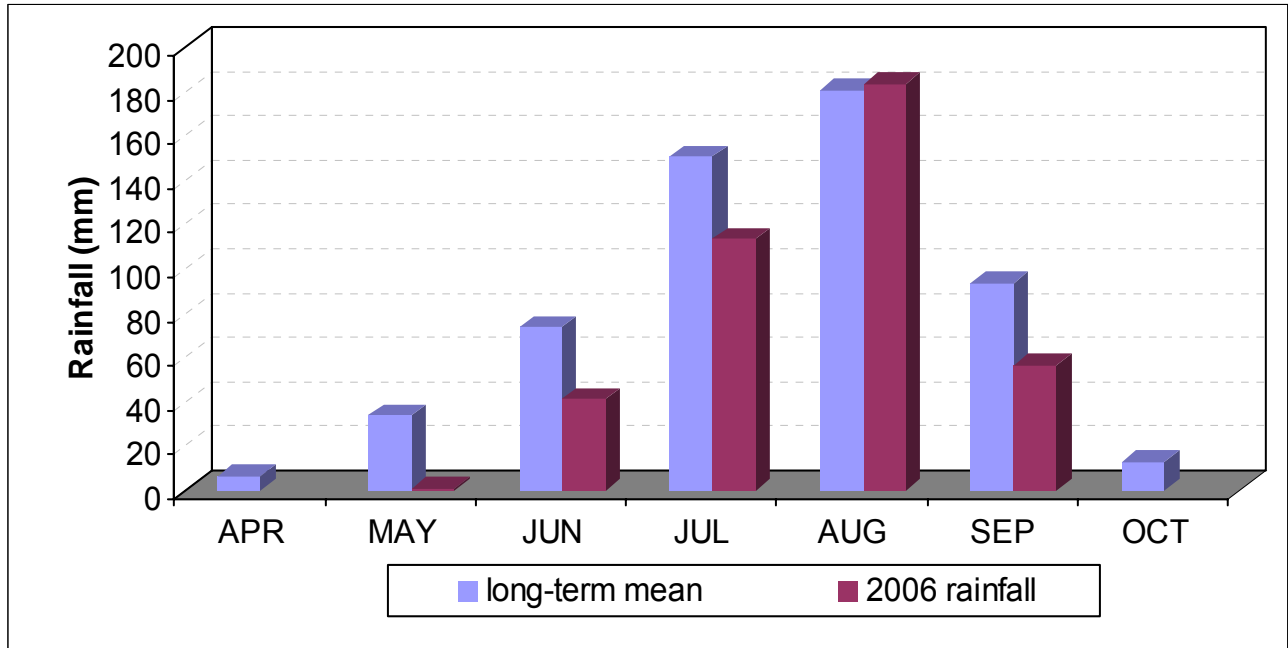


NIAMEY: ACCUMULATED DAILY RAINFALL April-October, 2006 vs. 2005 vs. 2004

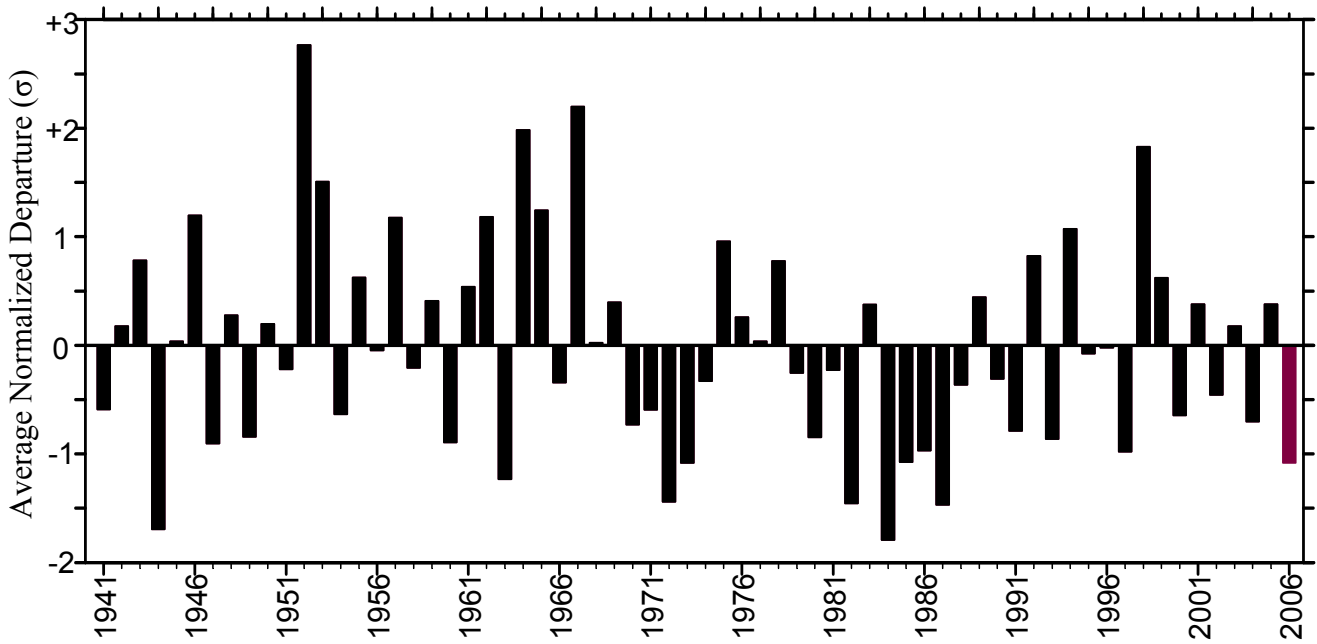


Accumulations of daily rainfall in Niamey for the months of April through October for the years 2004 (blue), 2005 (pink), and 2006 (green) indicate a dry monsoon season for 2006.

NIAMEY MONTHLY RAINFALL
 April-October, 2006 vs. 1941-2000 Long-term mean



NIAMEY SEASONAL RAINFALL
 1941-2006 Normalized departures (σ)



Time series (1941-2006) of normalized April-October rainfall departures (σ) for Niamey (2.1666°E, 13.4833°N) in Niger.