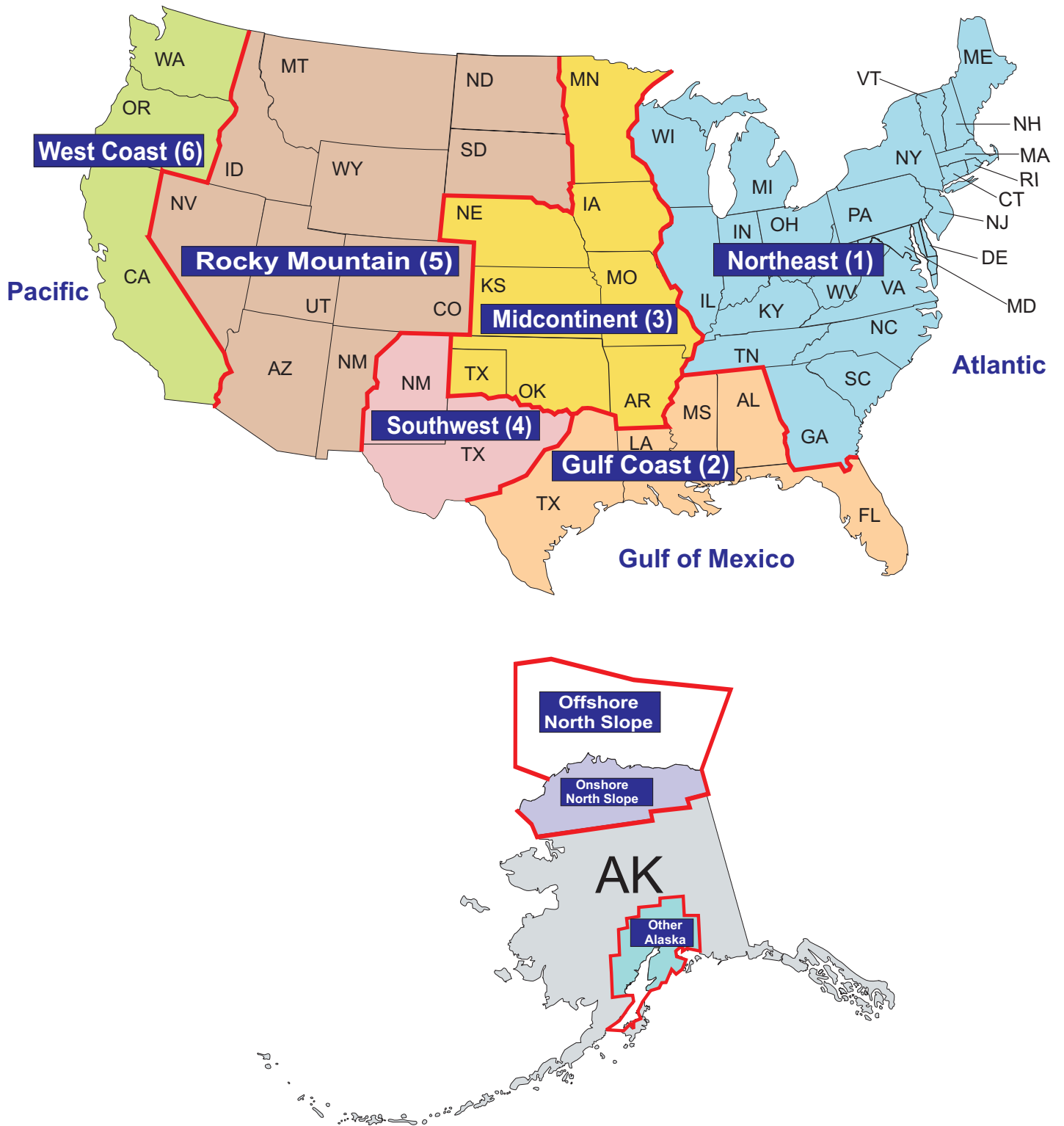
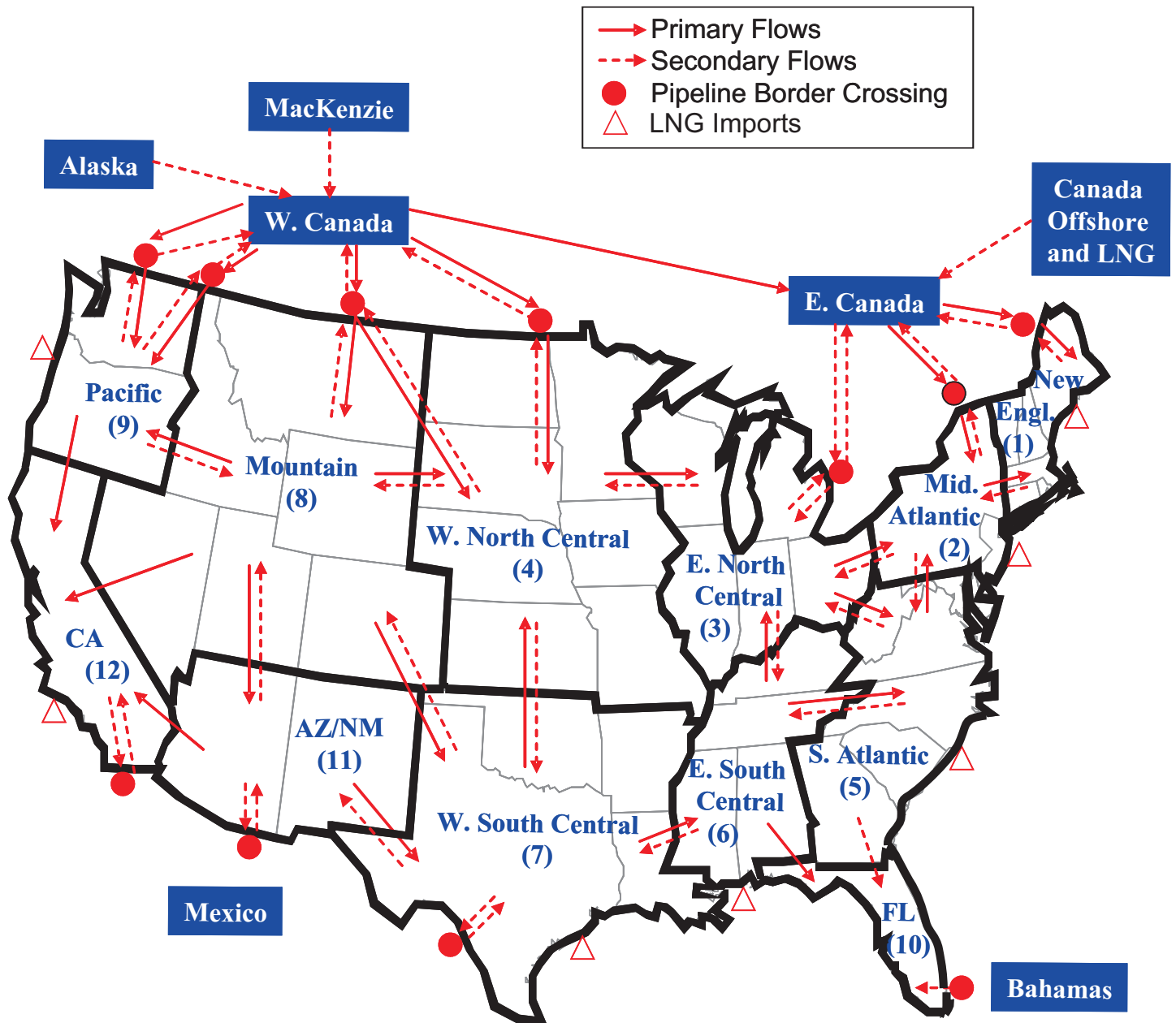


Figure F4. Oil and gas supply model regions



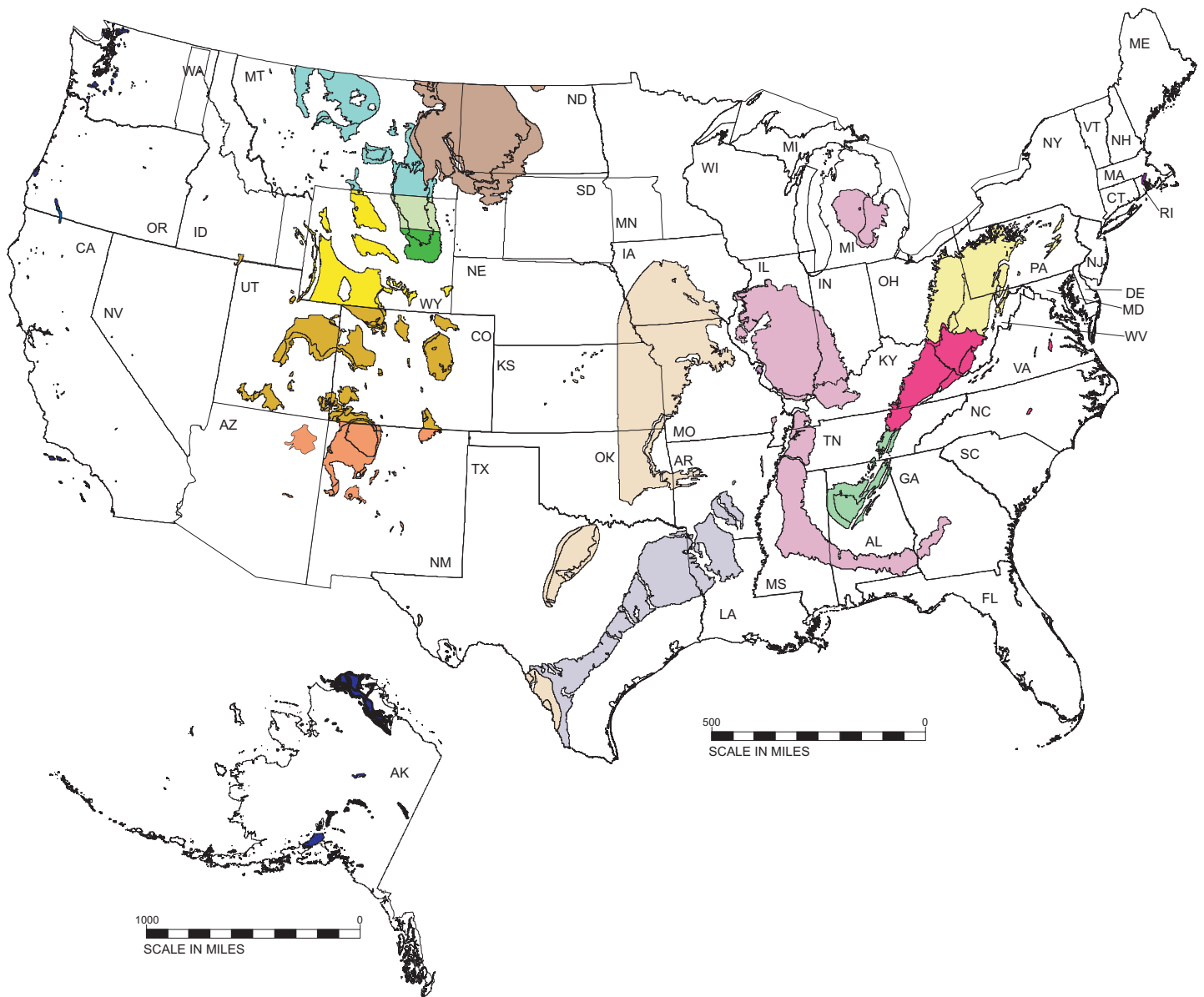
Source: U.S. Energy Information Administration, Office of Energy Analysis.

Figure F5. Natural gas transmission and distribution model regions



Source: U.S. Energy Information Administration, Office of Energy Analysis.

Figure F6. Coal supply regions



APPALACHIA

- Northern Appalachia
- Central Appalachia
- Southern Appalachia

INTERIOR

- Eastern Interior
- Western Interior
- Gulf Lignite

NORTHERN GREAT PLAINS

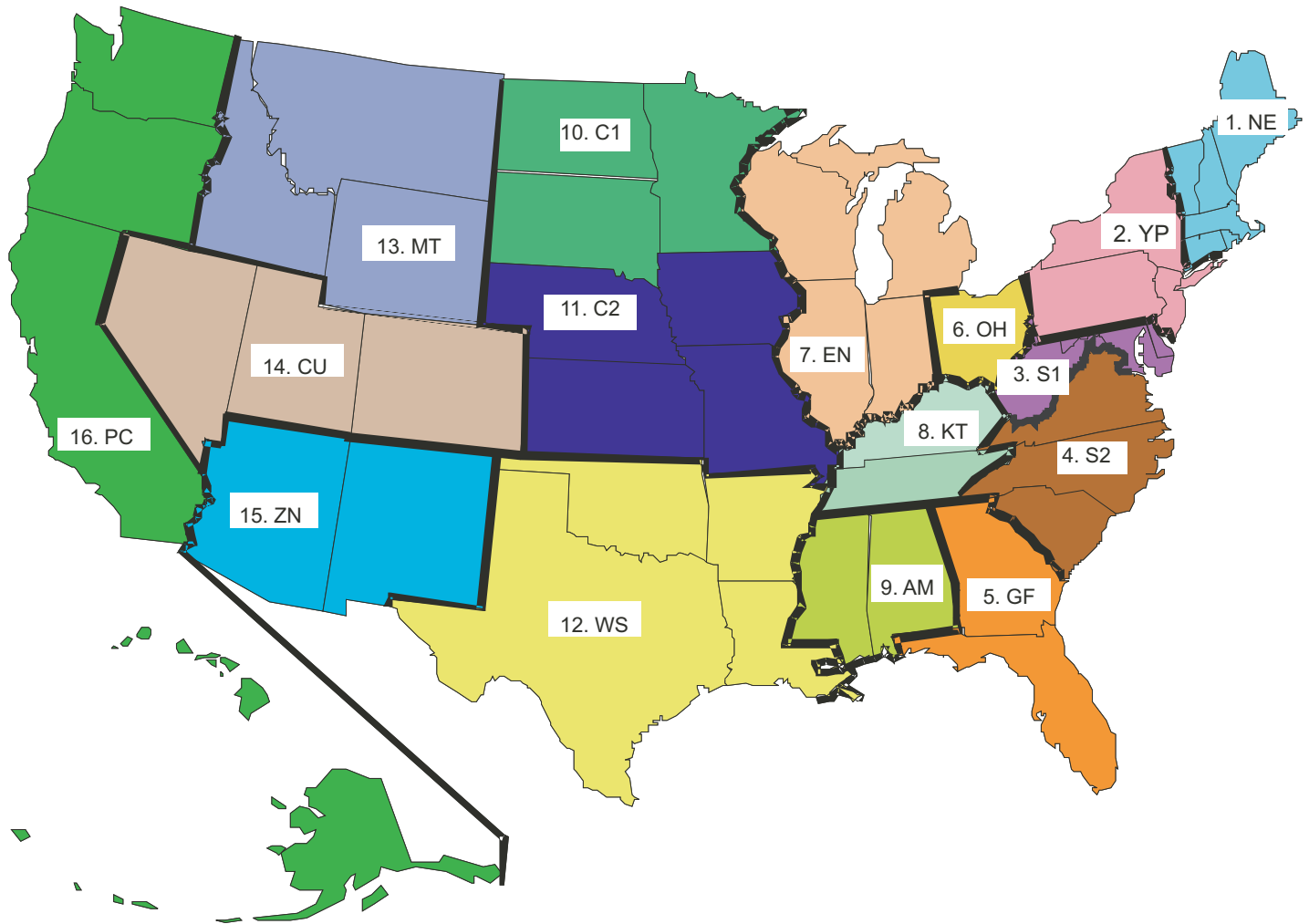
- Dakota Lignite
- Western Montana
- Wyoming, Northern Powder River Basin
- Wyoming, Southern Powder River Basin
- Western Wyoming

OTHER WEST

- Rocky Mountain
- Southwest
- Northwest

Source: U.S. Energy Information Administration, Office of Energy Analysis.

Figure F7. Coal demand regions



Region Code	Region Content
1. NE	CT,MA,ME,NH,RI,VT
2. YP	NY,PA,NJ
3. S1	WV,MD,DC,DE
4. S2	VA,NC,SC
5. GF	GA,FL
6. OH	OH
7. EN	IN,IL,MI,WI
8. KT	KY,TN

Region Code	Region Content
9. AM	AL,MS
10. C1	MN,ND,SD
11. C2	IA,NE,MO,KS
12. WS	TX,LA,OK,AR
13. MT	MT,WY,ID
14. CU	CO,UT,NV
15. ZN	AZ,NM
16. PC	AK,HI,WA,OR,CA

Source: U.S. Energy Information Administration, Office of Energy Analysis.