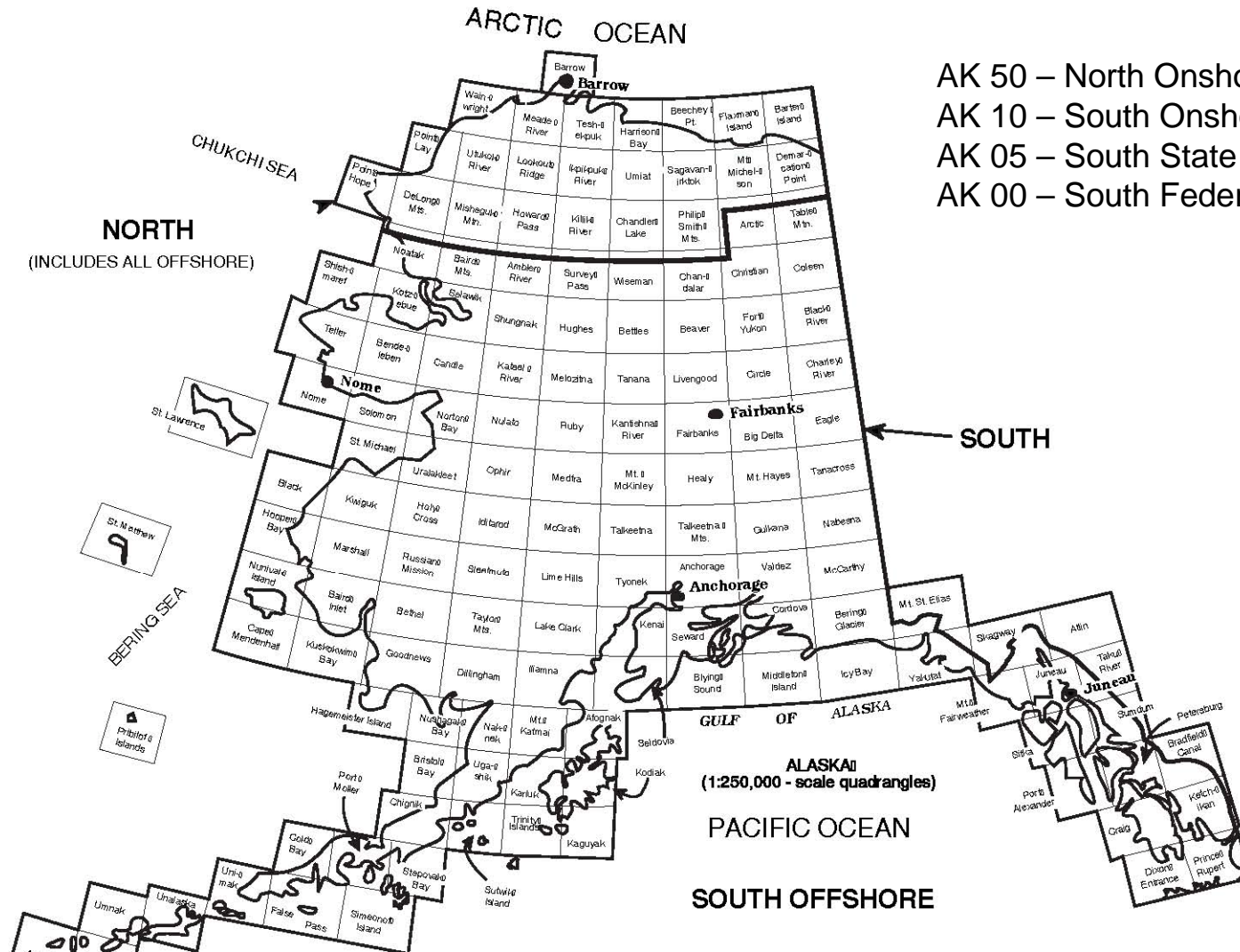


# **U.S. Crude Oil, Natural Gas, and Natural Gas Liquids Proved Reserves Summary Maps of Selected State Subdivisions**

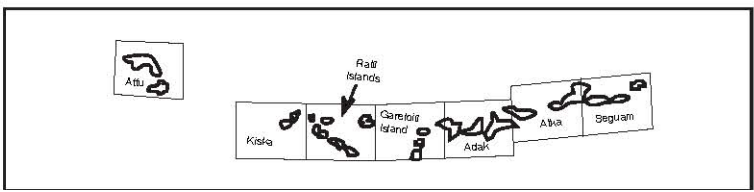
- Map 1: Alaska**
- Map 2: California**
- Map 3: Louisiana**
- Map 4: New Mexico**
- Map 5: Texas**
- Map 6: Western Planning Area, Gulf of Mexico**
- Map 7: Central Planning Area, Gulf of Mexico**
- Map 8: Eastern Planning Area, Gulf of Mexico**

# Map 1: Alaska

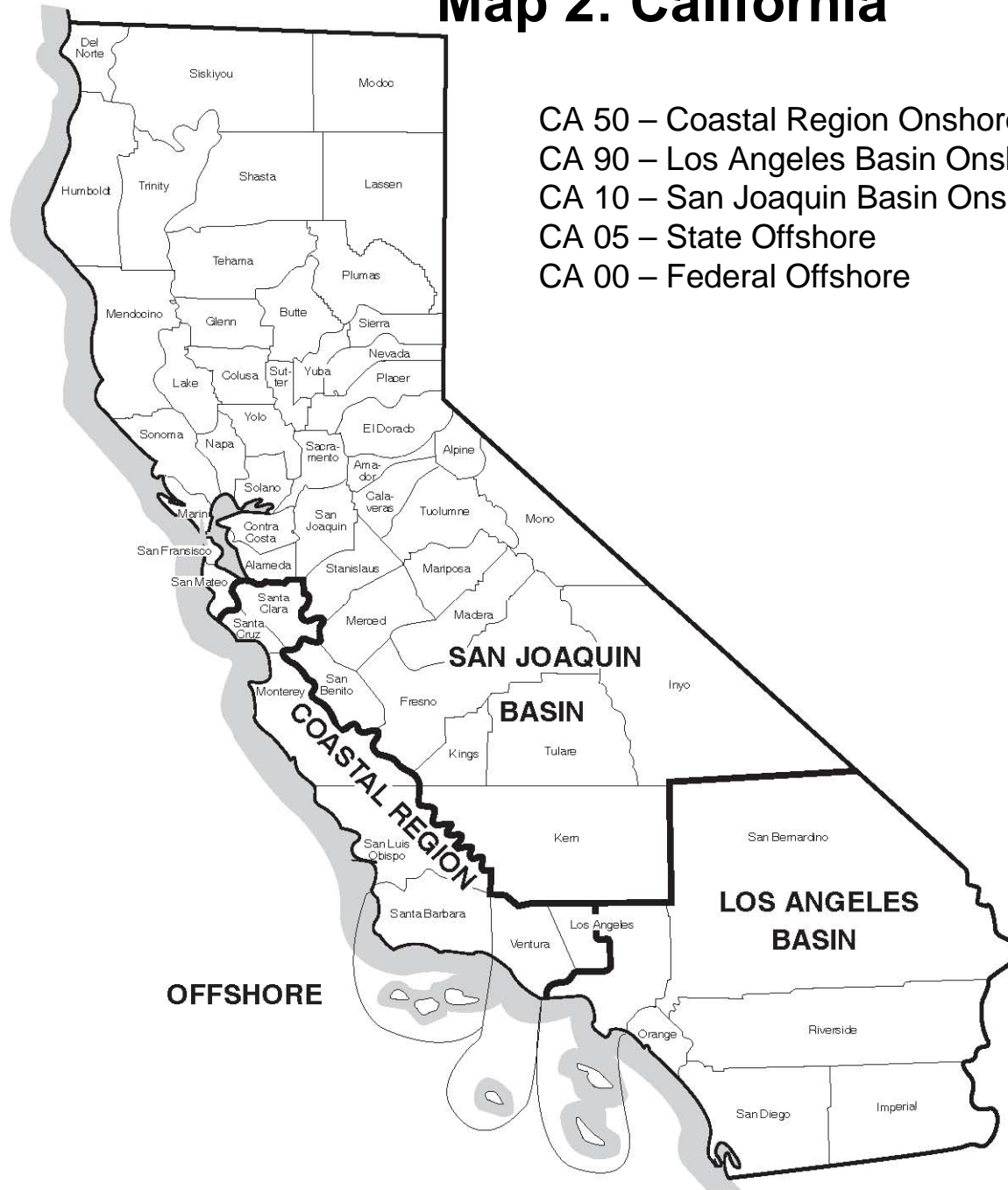


- AK 50 – North Onshore and Offshore
- AK 10 – South Onshore
- AK 05 – South State Offshore
- AK 00 – South Federal Offshore

ALASKA  
(1:250,000 - scale quadrangles)  
PACIFIC OCEAN  
SOUTH OFFSHORE



# Map 2: California

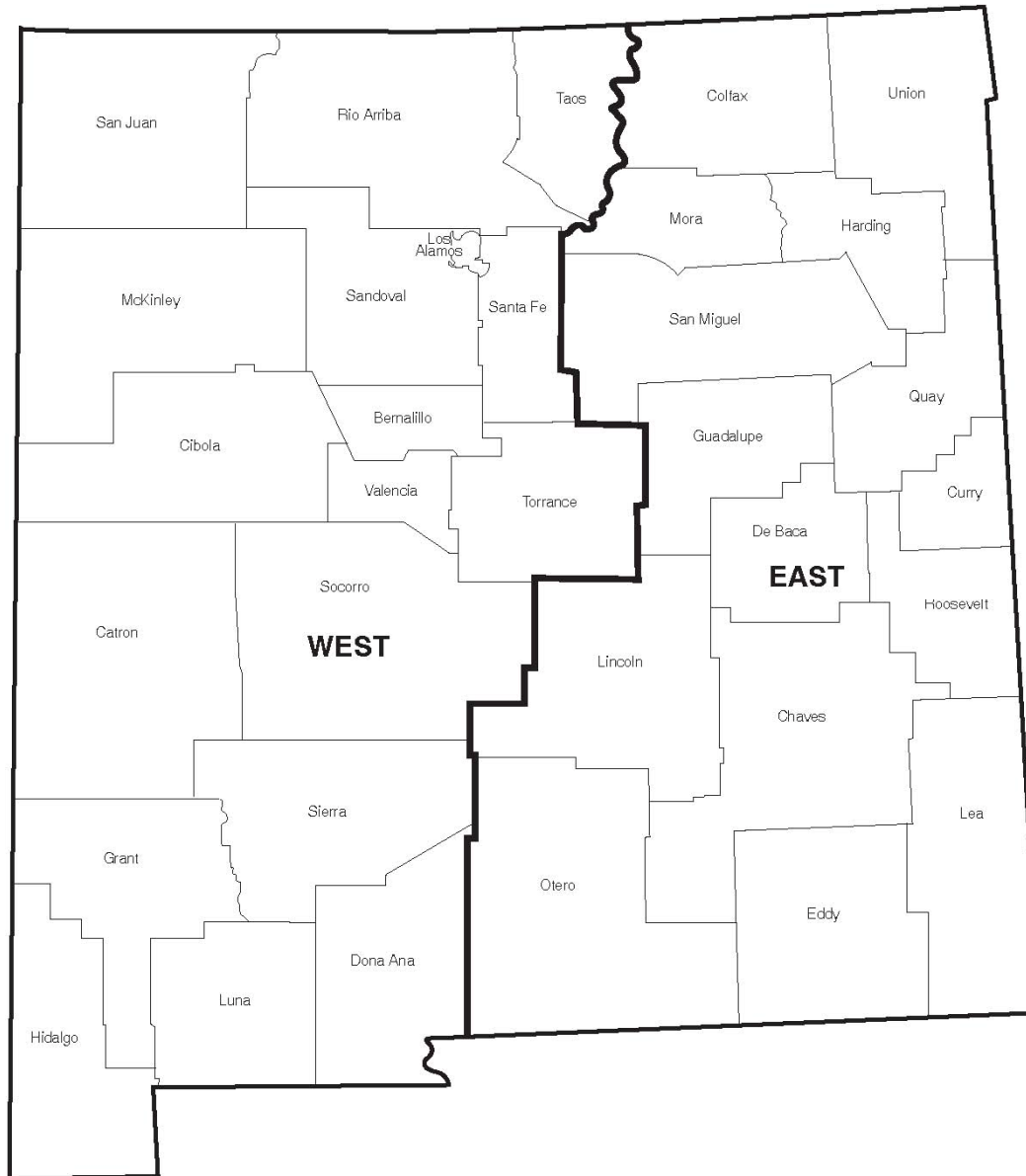


- CA 50 – Coastal Region Onshore
- CA 90 – Los Angeles Basin Onshore
- CA 10 – San Joaquin Basin Onshore
- CA 05 – State Offshore
- CA 00 – Federal Offshore

# Map 3: Louisiana

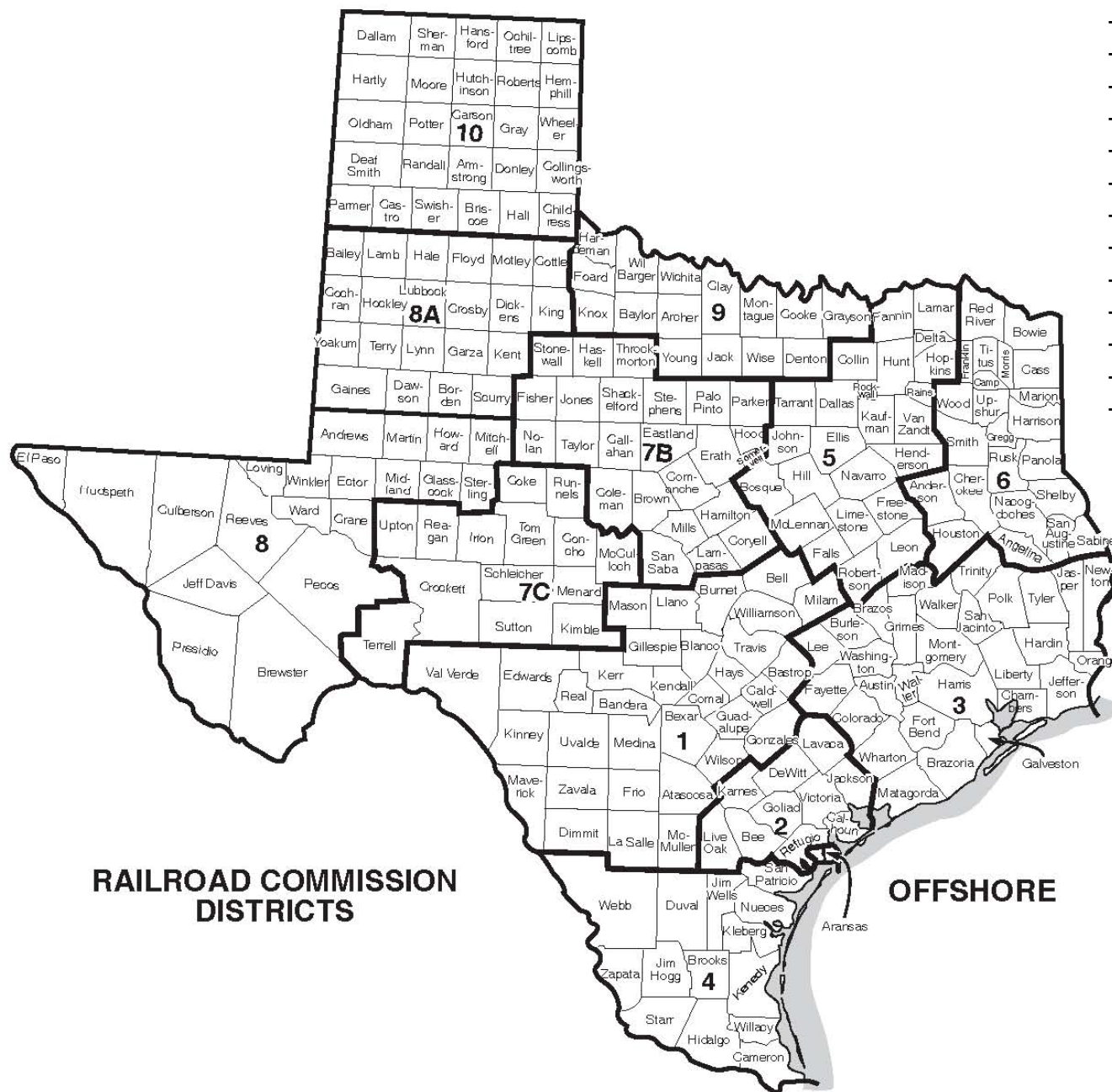


# Map 4: New Mexico



NM 10 – East  
NM 50 – West

# Map 5: Texas

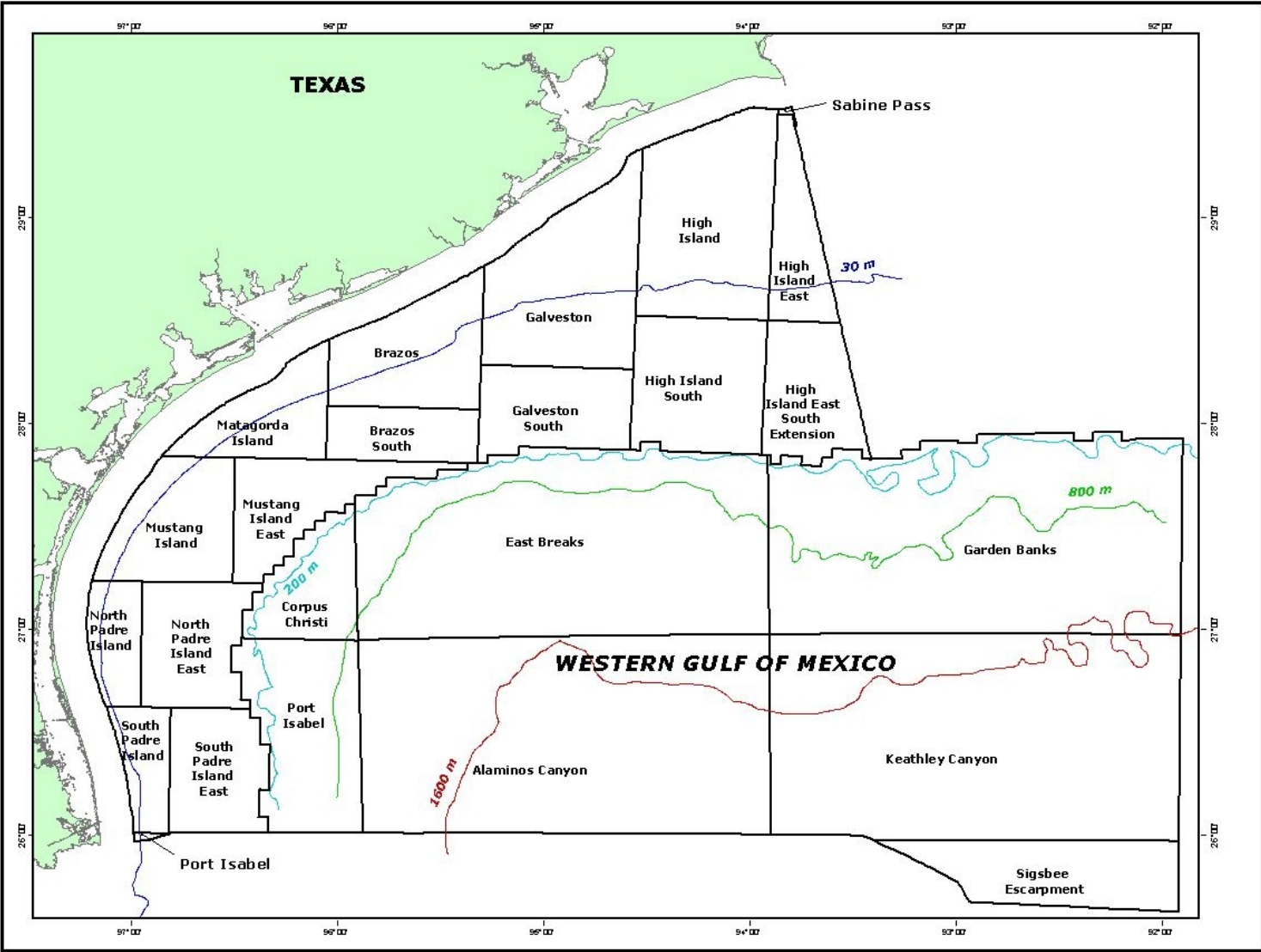


**RAILROAD COMMISSION DISTRICTS**

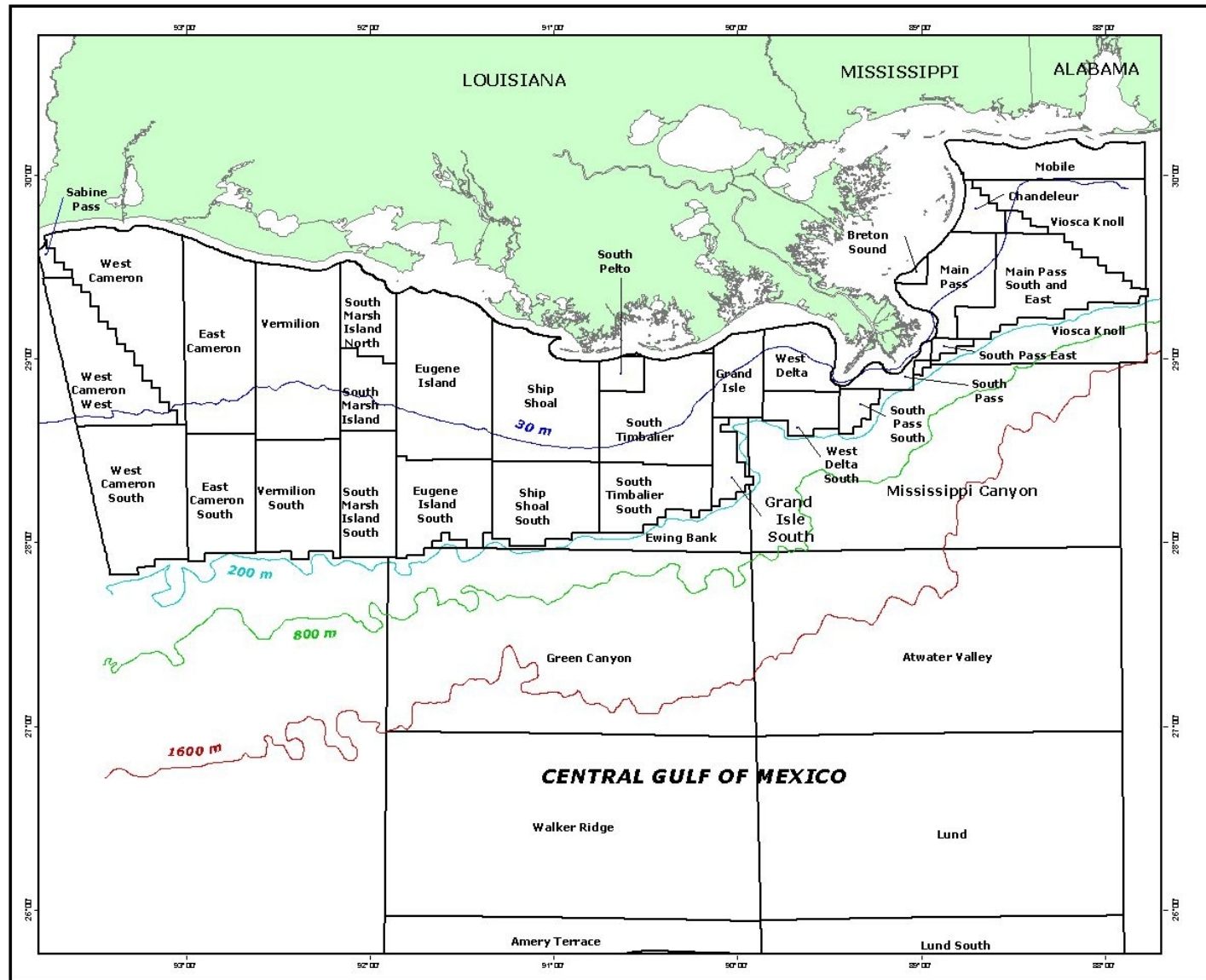
**OFFSHORE**

- TX 10 – Railroad Commission District 1
- TX 20 – Railroad Commission District 2
- TX 30 – Railroad Commission District 3
- TX 40 – Railroad Commission District 4
- TX 50 – Railroad Commission District 5
- TX 60 – Railroad Commission District 6
- TX 70 – Railroad Commission District 7B
- TX 75 – Railroad Commission District 7C
- TX 80 – Railroad Commission District 8
- TX 85 – Railroad Commission District 8A
- TX 90 – Railroad Commission District 9
- TX 95 – Railroad Commission District 10
- TX 05 – State Offshore
- TX 00 – Federal Offshore

# Map 6: Western Planning Area, Gulf of Mexico



# Map 7: Central Planning Area, Gulf of Mexico





# Map 8: Eastern Planning Area, Gulf of Mexico

