

FINAL

**SUPPLEMENTAL PHASE I
ENVIRONMENTAL SITE ASSESSMENT**

**Ames Pump Station to Westminster Pump Station
Fiber-Optic Cable Corridor
Jefferson Parish, Louisiana**

April 2007

Submitted to:

U.S. Army Corps of Engineers, New Orleans District
Hurricane Protection Office (HPO): Ms. Lee Walker
7400 Leake Avenue
New Orleans, LA 70118

Submitted by:

Gulf South Research Corporation
8081 GSRI Avenue
Baton Rouge, LA 70820

TABLE OF CONTENTS

EXECUTIVE SUMMARY	iii
1.0 PURPOSE OF THE PHASE I ENVIRONMENTAL SITE ASSESSMENT	1-1
1.1 Boundaries of the Property and Survey Area.....	1-1
2.0 SURVEY METHODOLOGY	2-1
2.1 Approach and Rationale.....	2-1
2.2 User Provided Information	2-2
2.2.1 Title Records.....	2-2
2.2.2 Environmental Liens or Activity and Use Limitations	2-2
2.2.3 Specialized Knowledge.....	2-2
2.2.4 Valuation Reduction for Environmental Issues	2-2
2.3 Limitations and Exceptions	2-3
2.4 Description of Documents Reviewed	2-3
2.5 Subject Property Inspections/Observations	2-4
2.6 Personal Interviews.....	2-7
3.0 FINDINGS FOR SUBJECT PROPERTY	3-1
3.1 Historic Use.....	3-1
3.2 Current Use.....	3-1
3.3 Hazardous Materials/Wastes	3-2
3.4 Solid Waste	3-2
3.5 Other Environmental Concerns	3-2
4.0 FINDINGS FOR ADJACENT PROPERTIES.....	4-1
4.1 Land Uses.....	4-1
5.0 APPLICABLE REGULATORY COMPLIANCE ISSUES.....	5-1
5.1 List of Compliance Issues and Corrective Actions	5-1
6.0 OPINIONS & CONCLUSIONS.....	6-1
7.0 DEVIATIONS	7-1
8.0 RECOMMENDATIONS.....	8-1
9.0 CERTIFICATIONS	9-1
10.0 REFERENCES.....	10-1

List of Figures

Figure 1. Subject Property Vicinity Map1-2
Figure 2. Subject Property Location Map.....1-3
Figure 3. Subject Property Area Map.....1-4
Figure 4. Subject Property Corridor Map2-5

List of Tables

Table 1. Historical Topographic Quadrangles/Aerial Photographs Reviewed2-4

List of Appendices

Appendix A Historical Topographic Maps and Aerial Photographs
Appendix B Site Photographs
Appendix C List of Preparers
Appendix D Personnel Qualifications

SUPPLEMENTAL PHASE I ENVIRONMENTAL SITE ASSESSMENT
Ames Pump Station to Westminster Pump Station
Fiber-optic Cable Corridor
Jefferson Parish, Louisiana

EXECUTIVE SUMMARY

This Supplemental Phase I Environmental Site Assessment (ESA) report was prepared to support the U. S. Army Corps of Engineers, New Orleans Division (hereafter referred to as the User) construction of a fiber-optic cable between the Ames Pump Station and the Westminster Pump Station along the canal bank connecting the two stations. The area covered by this report consists of the area between the flood levee and the canal, owned by Jefferson Parish, Louisiana. The canals of interest in this report are the Millaudon Canal and an unnamed canal that connects east-west between the Millaudon Canal and the Westminster Pump Station at the east end of Rue Louis Phillipe.

This report was prepared and the site reconnaissance was conducted according to the American Society for Testing and Materials (ASTM) guidelines (ASTM E1527-05), which define good commercial and customary practices in the U.S. for conducting an environmental site assessment of a parcel of commercial real estate with respect to the range of contaminants within the scope of the Comprehensive Environmental Response, Compensation, and Liability Act (CERCLA) (42 USC 9601) and petroleum products.

According to information gathered from document searches, interviews, and the site reconnaissance, Gulf South Research Corporation (GSRC) found no *recognized environmental conditions* within or adjacent to the project corridor that may affect the subject property. The property within the corridor consists of maintained grass levee slopes and canal banks.

SIGNIFICANT ASSUMPTIONS

No significant assumptions were made regarding this assessment.

LIMITATIONS AND EXCEPTIONS OF ASSESSMENT

By contract agreement with the User, no title search or search of recorded property documents was conducted as part of this assessment.

USER RELIANCE

This report has been prepared by GSRC for the User. It is intended for the sole use by the User, and no other person or entity may use or rely on any such report for any purpose.

1.0 PURPOSE OF THE PHASE I ENVIRONMENTAL SITE ASSESSMENT

The purpose of this Phase I ESA is to identify, to the extent feasible pursuant to the processes described herein, *recognized environmental conditions* in connection with the subject property and to provide an opinion on: (1) indications that petroleum products or hazardous or toxic materials and/or waste exist, or have existed, on or adjacent to the subject property that could potentially have an adverse impact; (2) indications of possible contamination, based upon observable conditions and readily available and reviewed public records or information; (3) the possibility that violations of current environmental regulations have occurred, or are occurring, on the subject property; (4) the potential for spilled, leaked, or improperly handled hazardous substances or petroleum products to migrate to or from the subject property; and (5) the existence of unsafe or unhealthful conditions on the subject property.

1.1 BOUNDARIES OF THE PROPERTY AND SURVEY AREA

The subject property corridor consists of the area between the levee crest and the canal along the corridor between the Ames and Westminster pump stations in Jefferson Parish (Figure 1), as shown in Figures 2 and 3. Information and opinions contained in the Phase I ESAs for the Ames Pump Station (Volume I, Section A) and the Westminster Pump Station (Volume I, Section K) are incorporated herein by reference.

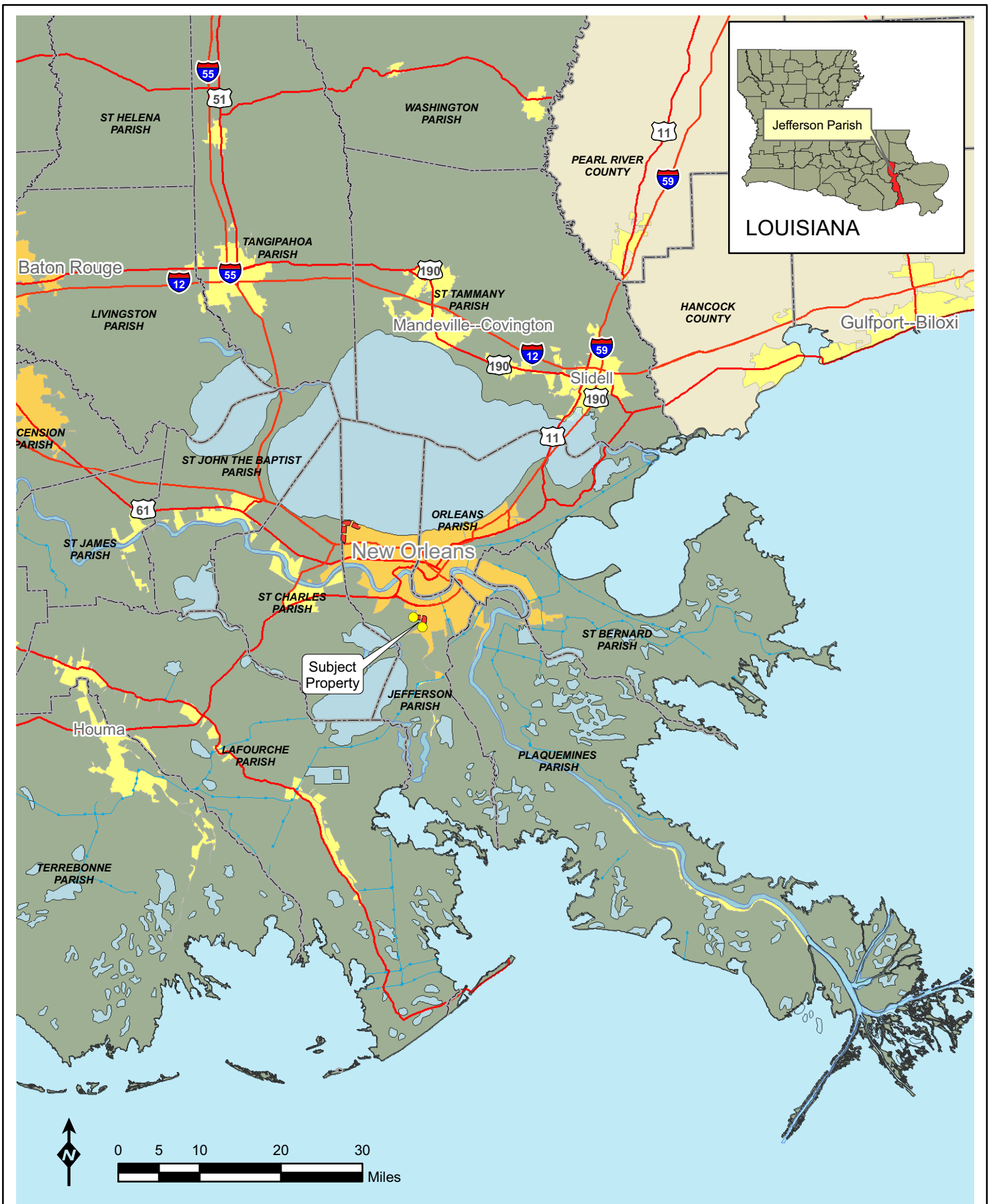


Figure 1: Vicinity Map



March 2007

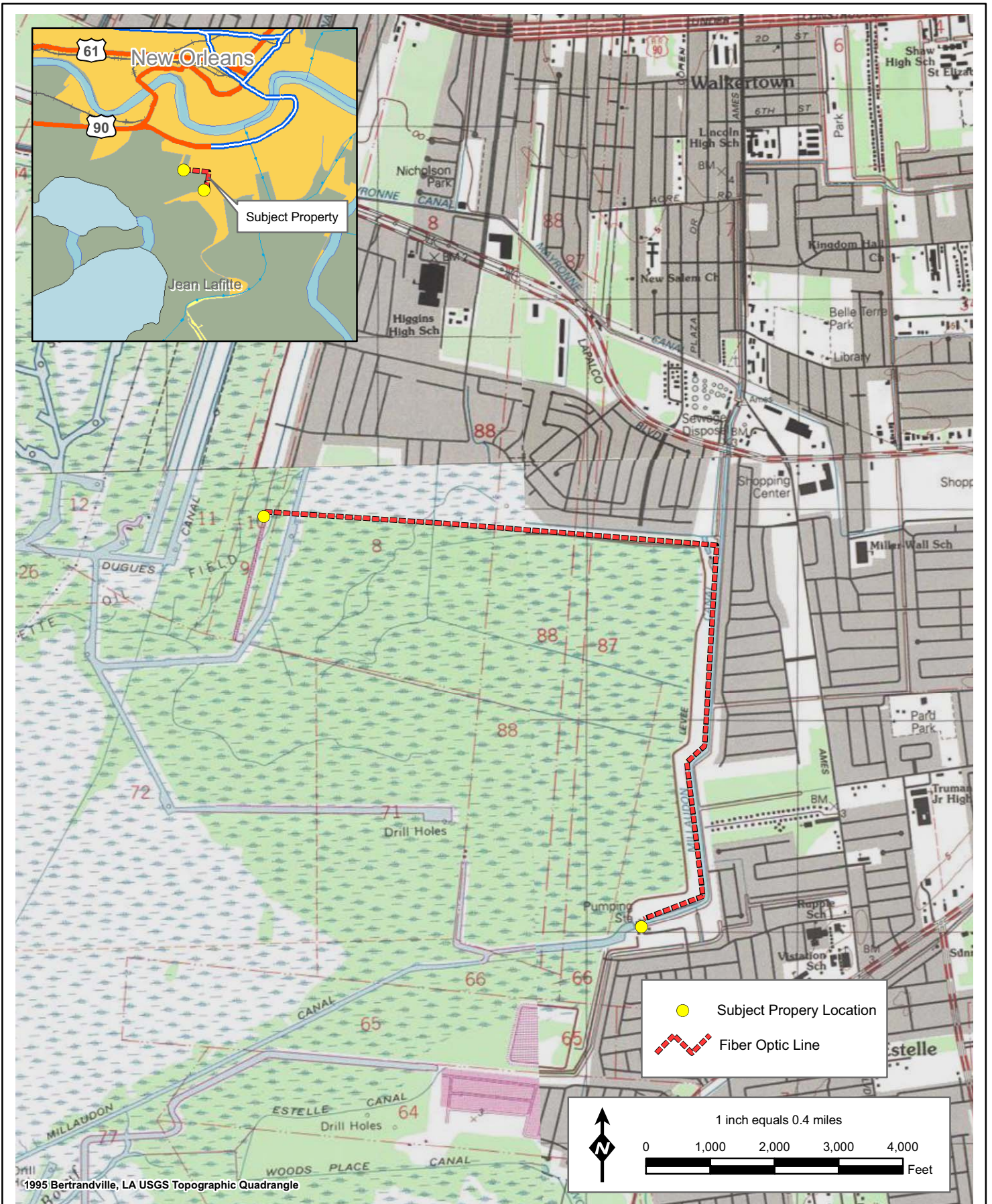


Figure 2: Project Location Map for Fiber Optic Line From Westminster Pump Station to Ames Pump Station



March 2007

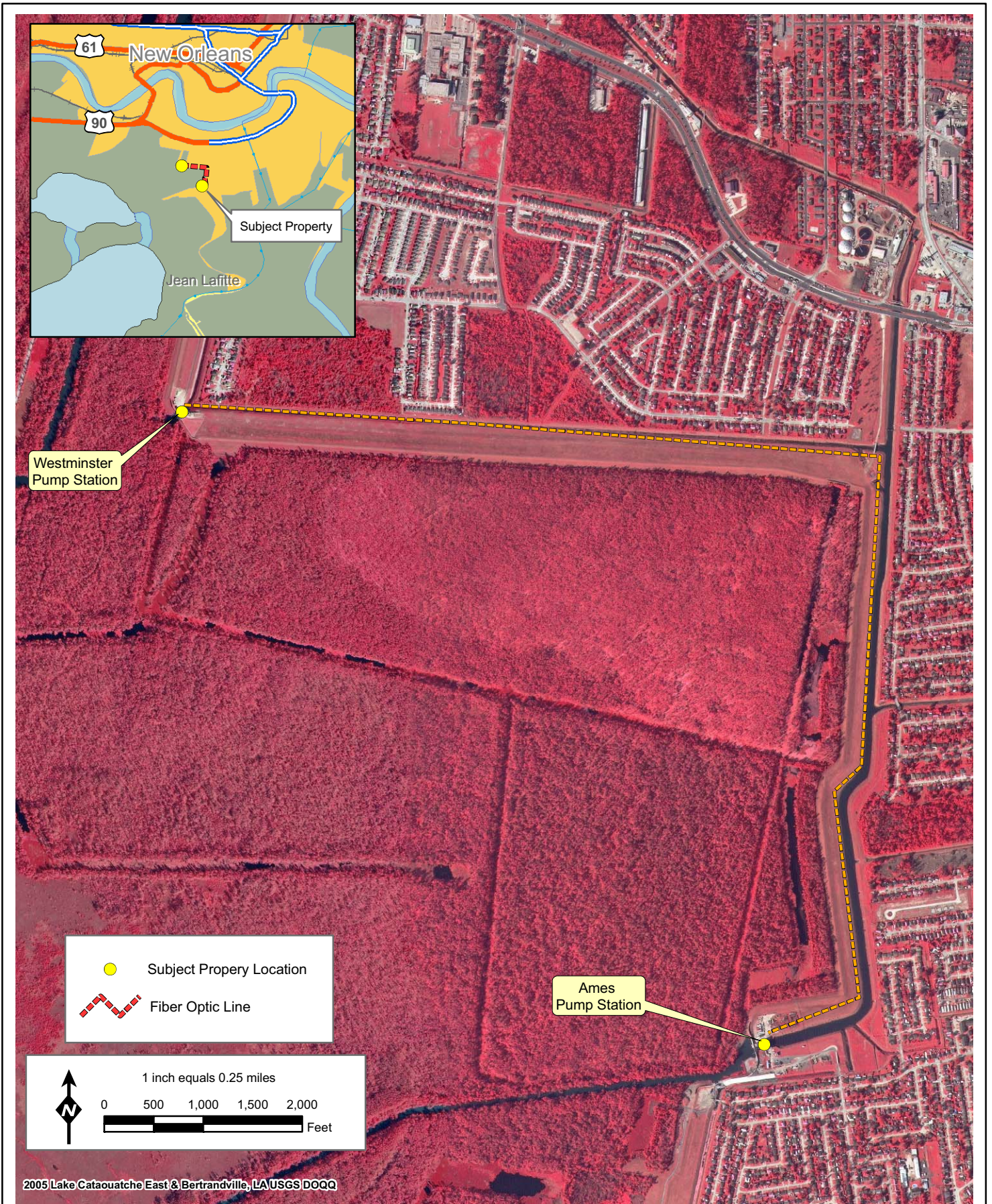


Figure 3: Project Area Map for Fiber Optic Line From Westminister Pump Station to Ames Pump Station



March 2007

2.0 SURVEY METHODOLOGY

2.1 APPROACH AND RATIONALE

This report was produced in accordance with the following:

“The ASTM guidelines (ASTM E1527-05) which define good commercial and customary practices in the U.S. for conducting an environmental site assessment of a parcel of commercial real estate with respect to the range of contaminants within the scope of the CERCLA (42 USC 9601) and petroleum products. This practice is intended to permit a user to satisfy one of the requirements to qualify for the innocent landowner, contiguous property owner, or bona fide prospective purchaser limitations on CERCLA liability; that is, the practice that constitutes all appropriate inquiry into the previous ownership and uses of the property consistent with good commercial or customary practice.”

GSRC’s scope of services for this project included four major components: (1) Federal, state, and local environmental records review, including a review of historical and physical setting records; (2) a site reconnaissance to search for visible indications of impacts or potential impacts to the environment or human health and safety; (3) interviews with key site personnel and local government officials; and (4) the preparation of this report. Following ASTM guidelines, the review of individual component items is subject to the “reasonable ascertainability” of that item.

The conditions disclosed by this investigation have been separated into the following categories of environmental conditions:

- *Recognized environmental condition* – A recognized environmental condition is defined in ASTM Practice E1527-05 as “the presence or likely presence of any hazardous substances or petroleum products on a property under conditions that indicated an existing release, a past release, or a material threat of a release of any hazardous substances or petroleum products into structures on the property or into the ground, groundwater, or surface water of the property. The term includes hazardous substances or petroleum products even under conditions in compliance with laws.”
- *Historical recognized environmental condition* – A historical recognized environmental condition is defined in ASTM Practice E1527-05 as an “environmental condition which in the past would have been considered a recognized environmental condition, but which may or may not be considered a recognized environmental condition currently. The final decision rests with the environmental professional and will be influenced by the current impact of the historical recognized environmental condition on the property. If a past release of any hazardous substances or petroleum products has occurred in connection

with the property and has been remediated, with such remediation accepted by the responsible regulatory agency (for example, as evidenced by the issuance of a no further action letter or equivalent), this condition shall be considered a historical recognized environmental condition.”

- *De minimis condition* – A *de minimis condition* is defined in ASTM Practice E1527-05 as conditions “that generally do not present a threat to human health or the environment and that generally would not be the subject of an enforcement action if brought to the attention of appropriate governmental agencies.”

The subject property parcel was accessible by vehicle and by foot. The site reconnaissance consisted of a thorough walk-through and vehicular survey of the subject property, and the objective of the site reconnaissance was to obtain information indicating the likelihood of identifying any *recognized environmental conditions* in connection with the subject property. The term is not intended to include *de minimis conditions*. Observations were mainly focused on the subject property and any structures located on the subject property, to the extent not obstructed by bodies of water, adjacent buildings, or other obstacles.

2.2 USER PROVIDED INFORMATION

2.2.1 Title Records

No title records were provided by the User. Past ownership of the subject property was verified by interviews with the property owner’s representative.

2.2.2 Environmental Liens or Activity and Use Limitations

No environmental liens or activity and use limitations were reported by the User. No environmental liens or activity and use limitations were reported by the subject property owner. Since there have been no prior owners of the property, the current owner’s statement is considered conclusive.

2.2.3 Specialized Knowledge

Historical and current knowledge of the subject property was provided by interviews with the subject property owner’s representative.

2.2.4 Valuation Reduction for Environmental Issues

No valuation reduction for environmental issues was reported by the User or the subject property owner. Since the subject property has been owned by the current owner since prior to

the first development of the property, and no sale of the property is pending, valuation reductions do not apply in this case.

2.3 LIMITATIONS AND EXCEPTIONS

The only limitation or exceptions made to the ASTM Practice E1527-05 was the lack of title records search or recorded document search for the subject property by contract agreement with the User. Interviews with the subject property owner were used to verify the past ownership of the property and the presence of absence of use limitations on the property.

2.4 DESCRIPTION OF DOCUMENTS REVIEWED

Federal and State Environmental Databases

GSRC contracted Environmental Data Resources (EDR) to search Federal and state environmental databases that track activities associated with hazardous waste and incidents that have resulted in major environmental impairment. These databases are prepared and maintained by various Federal and state environmental agencies such as the U.S. Environmental Protection Agency (EPA) and the Louisiana Department of Environmental Quality (LDEQ). The minimum appropriate search distance was 1 mile from the subject property's boundary. The EDR report for the Westminster P.S. to Ames P.S. corridor showing all information pertaining to the database searches is presented in Volume II (A). A summary listing of the Federal and state databases searched can be found on pages 1 and 2 of the Executive Summary in the EDR report in Volume II (A). Descriptions of the type and currency of data in those databases can be found on pages GR-1 through GR-14 of the EDR report.

GSRC conducted searches on the LDEQ website and EPA databases via the Internet such as Enforcement and Compliance History Online (ECHO) and Envirofacts Warehouse. No information regarding additional environmental concerns, other than those reported by EDR, within or in the vicinity of the subject property was found in the Federal or state databases (LDEQ 2007 and EPA 2007).

The EDR report indicates that there are four sites/facilities recorded from the database search within the search radii that may have or have generated, stored, treated, and/or disposed of solid or hazardous waste within or near the subject property corridor. Ground reconnaissance

of the area revealed that none of these sites are within a distance that would pose a business environmental risk to the subject property corridor.

EDR reported 42 sites/facilities that could not be accurately located and mapped (orphan sites) in the vicinity of the subject property. Ground reconnaissance revealed that none of the orphan sites are located within the minimum appropriate search distance of the subject property corridor that would result in a business environmental risk to the subject property.

Sanborn Insurance Maps

No insurance map coverage was available for the subject property area.

Historical Maps/Aerial Photographs

Historical topographic maps and aerial photographs provided by the User were used for this report, since they provided the most comprehensive coverage of the subject property. Historical quadrangle maps were available for years spanning 1891 to 1995. Historic aerial photographs were available from 1990 to 2005. These maps and photographs typically show any development or habitat changes over time. The historical topographic quadrangles and aerial photographs reviewed by GSRC are listed in Table 1 and are included in Appendix A.

Table 1. Historical Topographic Quadrangles/Aerial Photographs Reviewed

DATE	QUADRANGLE/PHOTOGRAPH NAME	SCALE
1891	New Orleans, LA 15-Minute Quadrangle	1:62,500
1954	New Orleans, LA 15-Minute Quadrangle	1:62,500
1966	Bertrandville, LA 7.5-Minute Quadrangle	1:24,000
1967	New Orleans, LA 15-Minute Quadrangle	1:62,500
1982	Lake Cataouatche, LA 7.5-Minute Quadrangle	1:24,000
1990	Aerial Photograph	---
1995	Bertrandville, LA 7.5-Minute Quadrangle	1:24,000
1998	Aerial Photograph	---
2004	USGS DOQQ Aerial Photograph	1:24,000
2005	USGS DOQQ Aerial Photograph	1:24,000

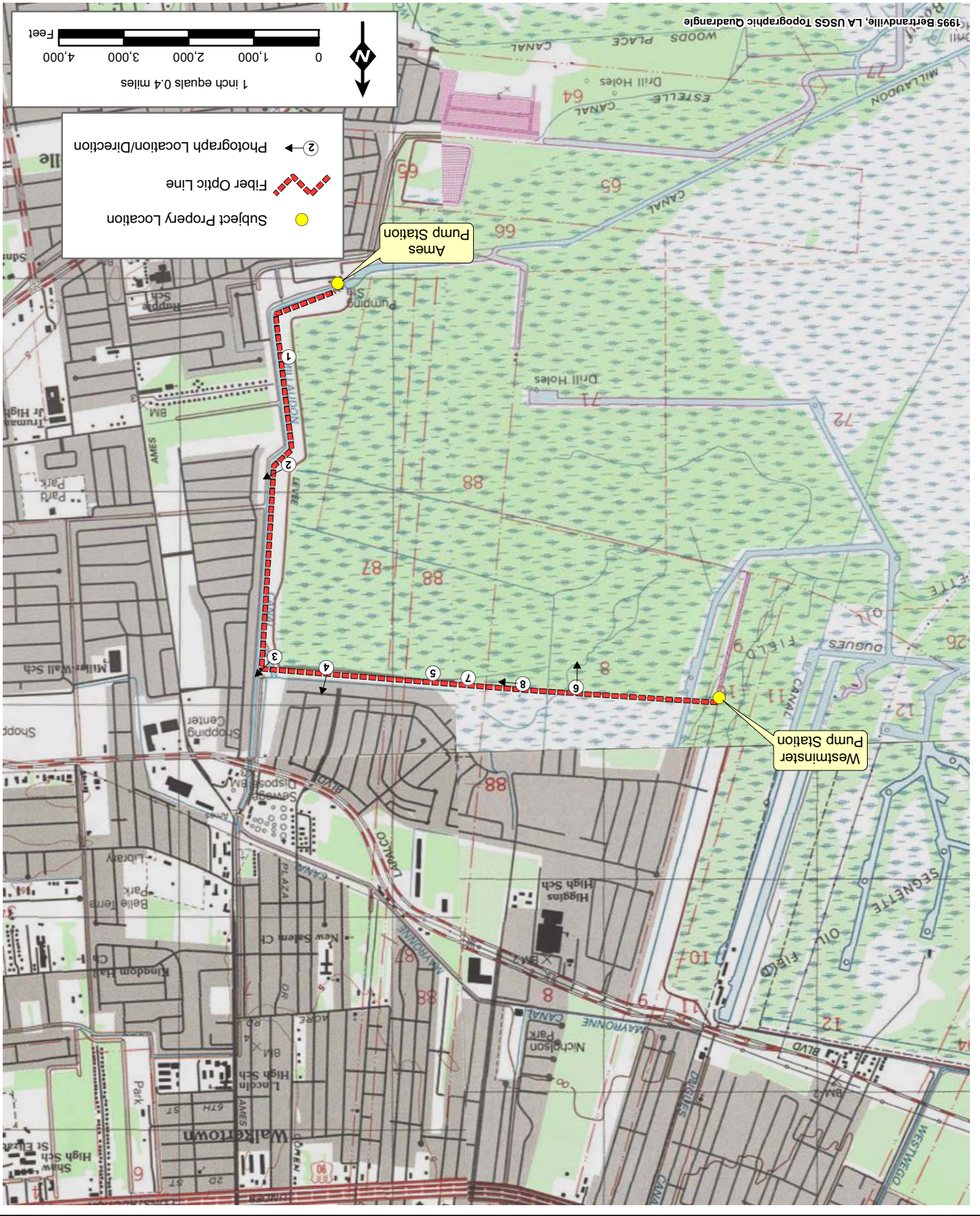
Sources: U.S. Geological Survey, U. S. Army Corps of Engineers

2.5 SUBJECT PROPERTY INSPECTIONS/OBSERVATIONS

Photographs of the subject property parcels are presented in Appendix B, and the locations of photographs are shown in Figure 4. A site reconnaissance was conducted on March 7, 2007 by



Figure 4: Subject Property Corridor Map for Fiber Optic Line From Westminister Pump Station to Ames Pump Station



THIS PAGE LEFT INTENTIONALLY BLANK

Stephen Oivanki and Maria Reid. The focus of the effort was to investigate the subject property for evidence of potential hazardous or toxic substances, or the presence of potential sources for environmental impacts, such as drums, petroleum products and USTs. The subject property was accessible by foot and by vehicle and was visually inspected for any *recognized environmental conditions*. The subject property is currently maintained as grassed canal banks and levee slopes by Jefferson Parish.

There are no structures in the property corridor. All of the property appears to have been previously disturbed by construction of the canals and levee. At the time of the site survey, a drilling crew was conducting geo-technical borings of the levee and adjacent areas.

There are PVC monitoring wells spaced along the inward toe of the levee all along the corridor, and the instrument boxes attached to these wells suggest that they contain piezometers for measuring subsurface ground water levels adjacent to the levee (Photographs 5 and 7, Appendix B).

An old bridge structure across the canal is located at the junction of the Millaudon Canal and the east-west canal in the project corridor (Photograph 3, Appendix B)

The Ames Pump Station, located at the south end of the project corridor was previously assessed, and issues related to that property are incorporated by reference from the ESA for the Ames Pump Station which is part of this compiled report. Likewise, issues regarding the Westminster Pump Station are also incorporated by reference from the ESA for that station which is part of this compiled report.

2.6 PERSONAL INTERVIEWS

Interviews conducted for the Ames and Westminster pump station ESAs are incorporated herein by reference.

Other Interviews

Because other historical data and information sources indicated no prior use other than the current use and no other ownership prior to the current owner, and no indications of recognized environmental conditions were identified from other reliable sources, no further interviews of

local officials were deemed necessary to determine the existence of *recognized environmental conditions* on the subject property. State agency information requests regarding individual properties are typically referred to the state database for information, and that database was consulted.

3.0 FINDINGS FOR SUBJECT PROPERTY

3.1 HISTORIC USE

The documents reviewed by GSRC to determine historical land uses and potential environmental conditions associated with those uses regarding the subject property and surrounding areas are described in the paragraphs below.

Historic Topographic Quadrangles and Aerial Photographs

Historic topographic maps dated from 1891 to 1995 were inspected to identify structures and development on the subject property and surrounding properties. All of the maps dated prior to 1982 showed no development adjacent to the subject property corridor. The first indication of development of the adjacent residential areas to the east and north appeared on the 1982 topographic quadrangle and the 1990 aerial photograph. The 1967 topographic map indicated a drill hole located northwest of the intersection of the Millaudon Canal and the canal to the Westminster Pump Station. This was likely an oil and gas exploration well that was later abandoned.

The 1995 topographic map confirmed the development of residential neighborhoods along the north and east banks of the canals. The 1998 aerial photograph indicated additional drainage canals on the adjacent property from the surrounding neighborhoods.

The 2004 aerial photograph showed the subject property corridor in essentially its current configuration.

The 2005 aerial photograph indicated little change from 2004.

3.2 CURRENT USE

Environmental Setting

The subject property consists of the area between the flood control levee crest and the edge of the canal adjacent to the levee between the Ames Pump Station and the Westminster Pump Station. The area is currently maintained with native grass, mowed, with a dirt road on top of the levee. There are no structures in the project area corridor.

Several PVC monitor wells were observed adjacent to and on the levee in the project corridor, and, appear to be used to monitor subsurface water levels in the area. The water table is very near the surface in the area, as indicated by standing water in ruts at the base of the levee.

According to the current topographic map, the elevation of the subject property corridor is less than 5 feet above mean sea level, and the soil component within the subject property is the Barbary Muck, as indicated on the NRCS soil map for the area. This soil consists of poorly-drained mud that has low infiltration rates and is generally saturated to the soil surface in wetlands (NRCS 2007). The subject property corridor has been graded and filled due to excavation of the canals and construction of the levee, so the indicated soil component is no longer valid. The topography of the subject property generally slopes away from the levee and toward the adjacent canals. Because no *recognized environmental conditions* were identified on or adjacent to the subject property, an analysis of the geology and hydrology of the project corridor is not warranted.

3.3 HAZARDOUS MATERIALS/WASTES

No hazardous materials or waste were observed on the subject property or on adjacent properties. A pile of waste tires was observed across the canal, as well as several rusted automobile bodies (Photograph 2, Appendix B).

3.4 SOLID WASTE

No solid waste was observed in the subject property corridor

3.5 OTHER ENVIRONMENTAL CONCERNS

According to the EDR report and from the search of Federal and state databases, no environmental concerns for the following activities and substances were within the appropriate search radii of the subject property corridor:

- Oil/Water Separators
- Medical Biohazard Waste
- Ordnance

- Radioactive Wastes/Radon
- Wastewater Treatment, Collection, and Discharge
- Asbestos
- Transformers/Polychlorinated Biphenyls (PCBs)
- Lead-based Paint

THIS PAGE LEFT INTENTIONALLY BLANK

4.0 FINDINGS FOR ADJACENT PROPERTIES

4.1 LAND USES

GSRC inspected adjacent areas to the subject property with efforts concentrated on observing existing *recognized environmental conditions* with the potential to affect the subject property.

Adjacent property across the levee is natural swamp and wetlands. Adjacent property across the canal is developed with single-family residential neighborhoods. No *recognized environmental conditions* were observed on any adjacent properties.

THIS PAGE LEFT INTENTIONALLY BLANK

5.0 APPLICABLE REGULATORY COMPLIANCE ISSUES

5.1 LIST OF COMPLIANCE ISSUES AND CORRECTIVE ACTIONS

According to the EDR report (Volume II, Section A) and information gathered from Internet searches, there are no outstanding violations or compliance issues regarding facilities/sites within the search distance surrounding the subject property corridor.

THIS PAGE LEFT INTENTIONALLY BLANK

6.0 OPINIONS & CONCLUSIONS

We have performed a Phase I *Environmental Site Assessment* in conformance with the scope and limitations of ASTM Practice E1527-05 of the subject property. Any exceptions to, or deletions from, this practice are described in Section 7 of this report. This assessment revealed no evidence of *recognized environmental conditions* in connection with the subject property. The EDR report and searches from Federal and state databases yielded no information regarding other environmental conditions on or within the vicinity of the subject property. In addition, none of the orphan sites/facilities listed in the EDR report are located within an appropriate search distance from the subject property to constitute a business environmental risk.

THIS PAGE LEFT INTENTIONALLY BLANK

7.0 DEVIATIONS

No deletions or deviations from ASTM Practice E 1527-05 were noted. The lack of a search for use limitations or environmental liens does not affect the subject property, since all indications from other reliable historic sources are that the subject property corridor was undeveloped swamp prior to construction of the current pump stations and canals on the property, and there have been no owners other than the current owner.

THIS PAGE LEFT INTENTIONALLY BLANK

8.0 RECOMMENDATIONS

No *recognized environmental conditions* were indicated on the subject property that would require further environmental studies or assessments.

THIS PAGE LEFT INTENTIONALLY BLANK

9.0 CERTIFICATIONS

The opinions and conclusions set forth in this report, either expressed or implied, are based solely upon the work and information described herein. No soil, water, or air sampling and analysis were conducted for the subject property; therefore, no statement can be made as to their actual quality. Comments regarding the site reconnaissance and records research results are limited strictly to field observations and the actual records that were reviewed by GSRC. Any opinions concerning the likelihood that the subject property contains toxic or hazardous waste materials are intended solely as a probabilistic evaluation based upon such information. No warranty or guarantee is made or intended. Should any higher level of confidence be desired, physical sampling and laboratory analysis (Phase II of an ESA) would be necessary.

I declare that, to the best of my professional knowledge and belief, I meet the definition of an Environmental Professional as defined in §312.10 of 40 CFR 312, and I have the specific qualifications based on education, training, and experience to assess a property of the nature, history, and setting of the subject property. I have developed and performed all of the appropriate inquiries in conformance with the standards and practices set forth in 40 CFR Part 312.

Stephen Oivanki
Project Manager
GSRC

Signature



Date

April 23, 2007

THIS PAGE LEFT INTENTIONALLY BLANK

10.0 REFERENCES

EDR 2007, Westminster P.S. to Ames P.S. Marrero, LA EDR Map Corridor Study, I.N. 01870752.1r, March 6, 2007

Natural Resource Conservation Service (NRCS) Web Soil Survey 2007,
<http://websoilsurvey.nrcs.usda.gov/app/WebSoilSurvey.aspx>

U.S. Army Corps of Engineers, New Orleans Division (USACE) 1990 aerial photograph

U.S. Geological Survey (USGS) 1891, New Orleans, Louisiana 15-minute Quadrangle

USGS 1950, New Orleans, Louisiana 15-minute Quadrangle

USGS 1954, New Orleans, Louisiana 15-minute Quadrangle

USGS 1967, New Orleans, Louisiana 15-minute Quadrangle

USGS 1982, Lake Cataouatche, Louisiana 7.5-minute Quadrangle

USGS 1995, Bertrandville, Louisiana 7.5-minute Quadrangle

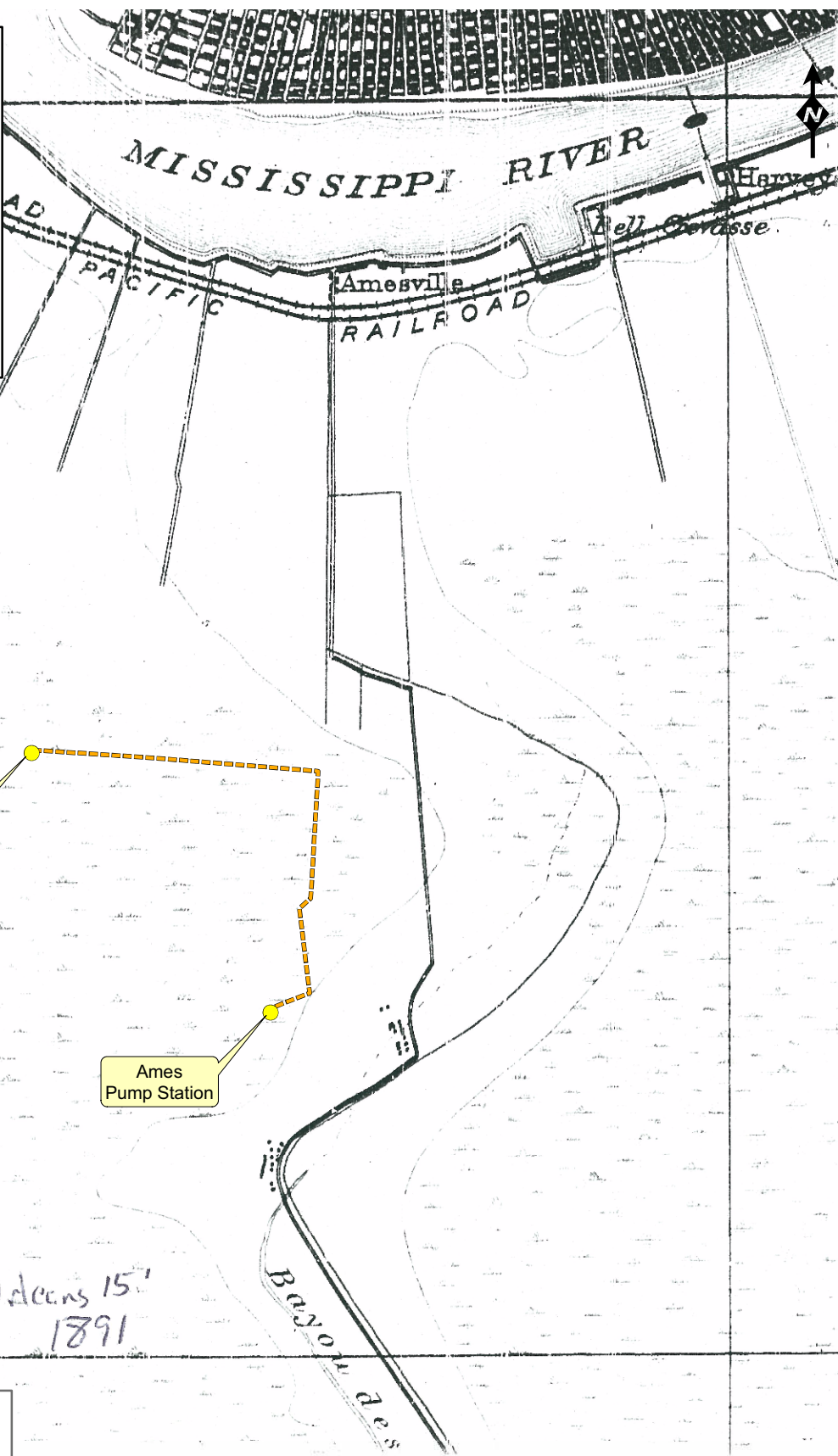
USGS 1998, DOQQ Aerial Photograph, 7.5 minute Quadrangle

USGS 2004, DOQQ Aerial Photograph, 7.5 minute Quadrangle

USGS 2005, DOQQ Aerial Photograph, 7.5 minute Quadrangle


THIS PAGE LEFT INTENTIONALLY BLANK

APPENDIX A
HISTORICAL TOPOGRAPHICAL MAPS AND AERIAL PHOTOGRAPHS



● Subject Property Location

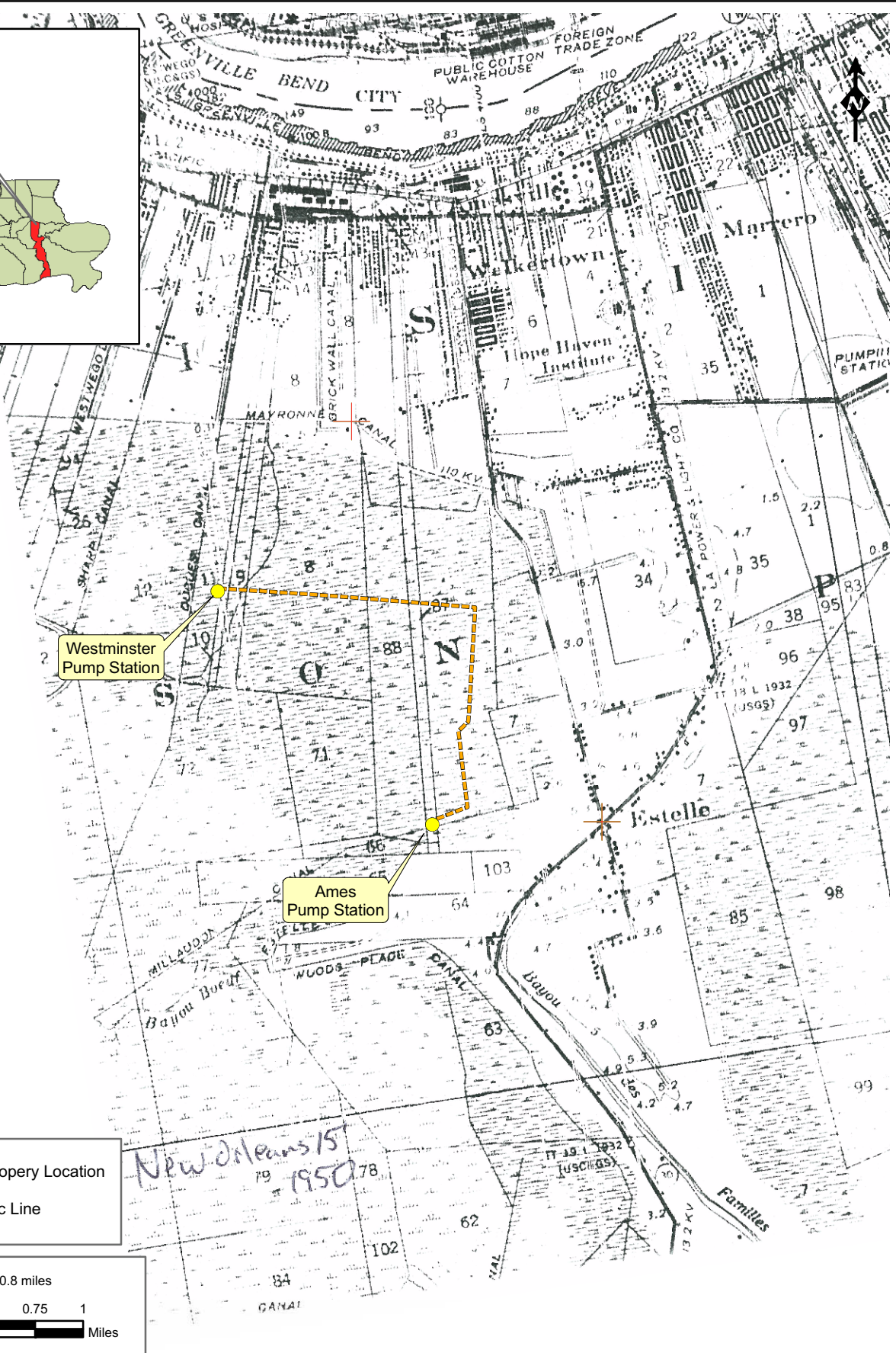
▬▬▬ Fiber Optic Line






Fiber Optic Line From
Westminster Pump Station to Ames Pump Station
1891 New Orleans, LA 15 minute USGS Topographic Quadrangle



March 2007



 Subject Property Location
 Fiber Optic Line



Fiber Optic Line From
 Westminster Pump Station to Ames Pump Station
 1950 New Orleans, LA 15 minute USGS Topographic Quadrangle

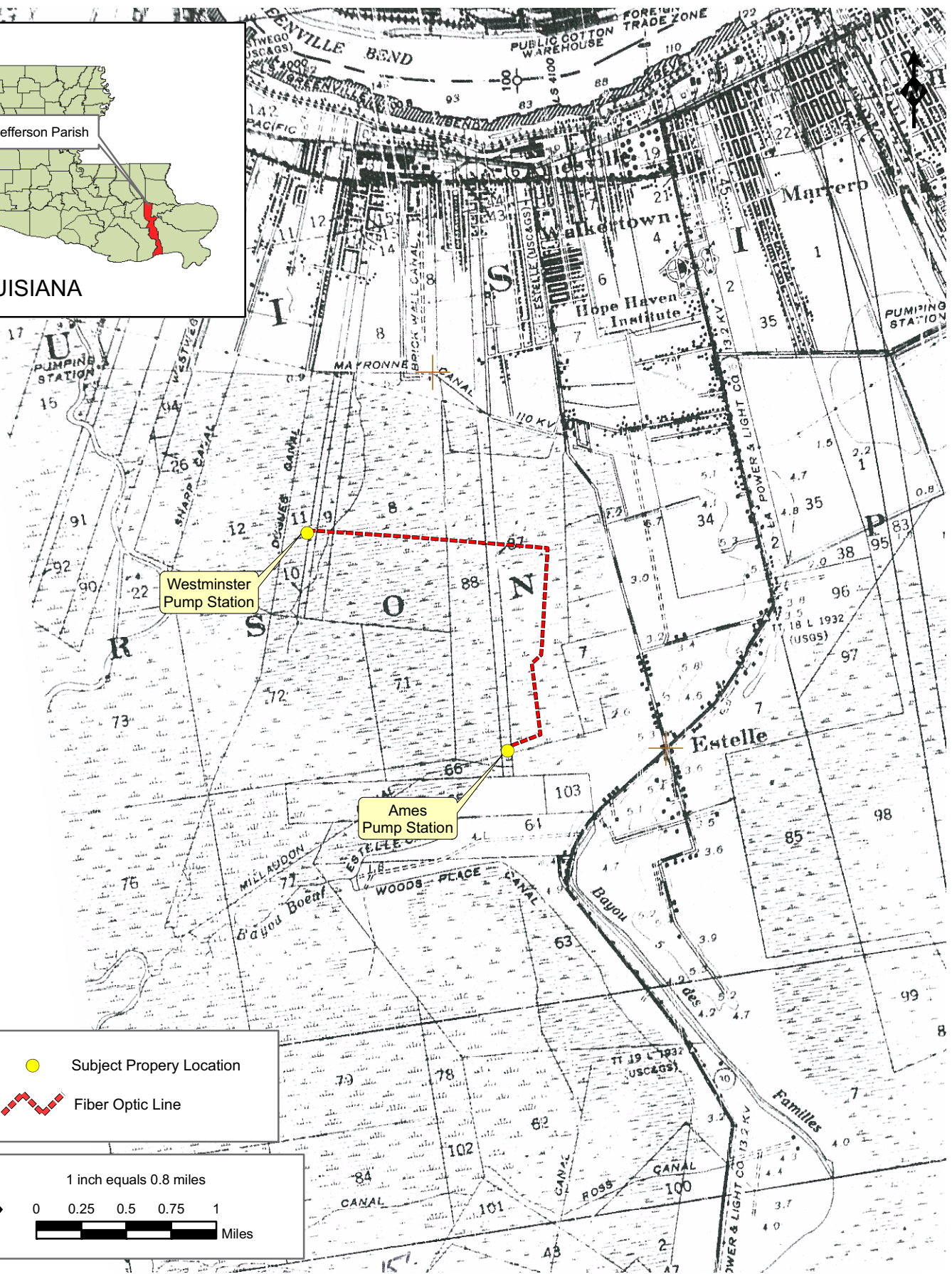




March 2007



Jefferson Parish


LOUISIANA



-  Subject Property Location
-  Fiber Optic Line

1 inch equals 0.8 miles

0 0.25 0.5 0.75 1 Miles



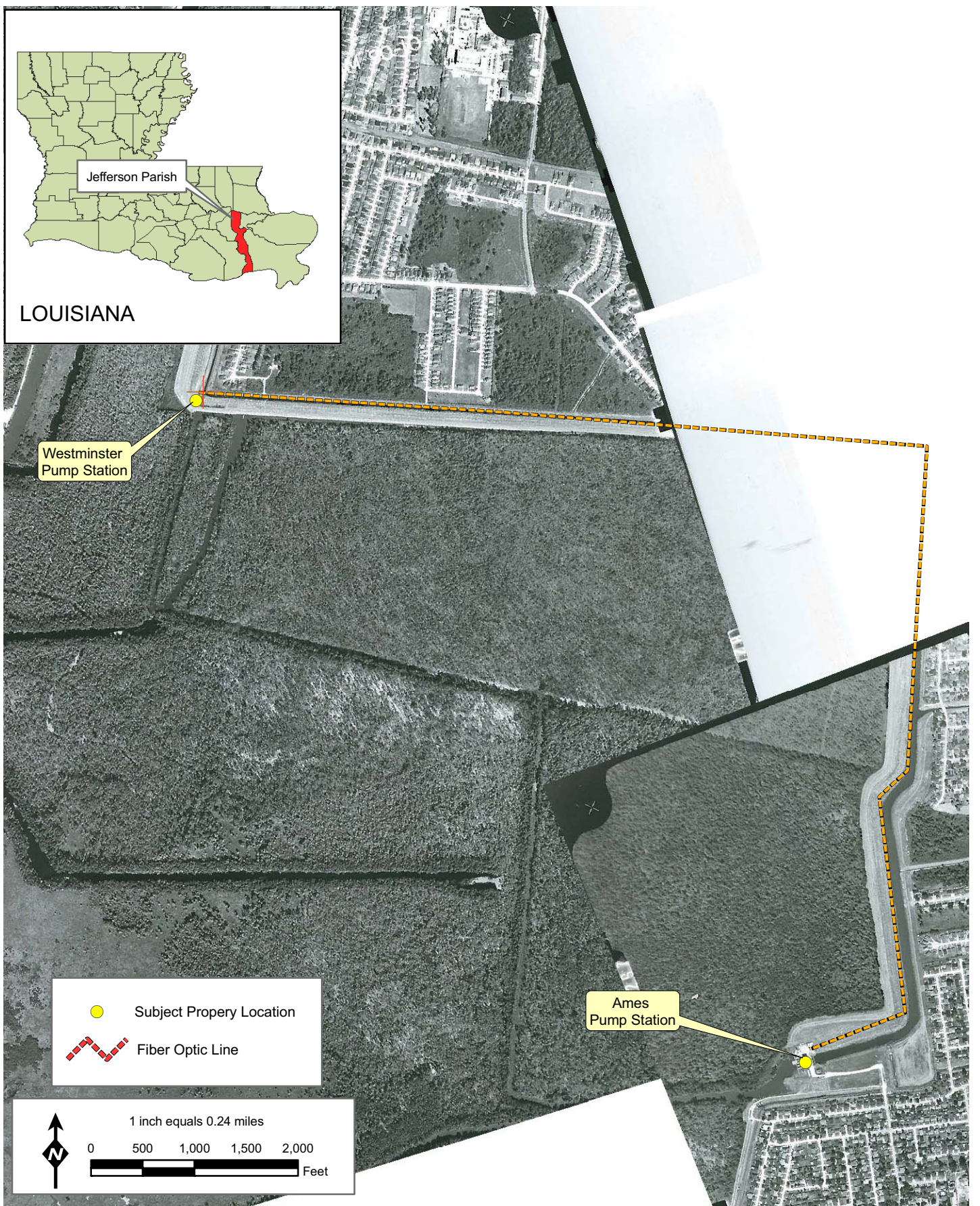
Fiber Optic Line From
Westminster Pump Station to Ames Pump Station
1954 New Orleans, LA 15 minute USGS Topographic Quadrangle



March 2007



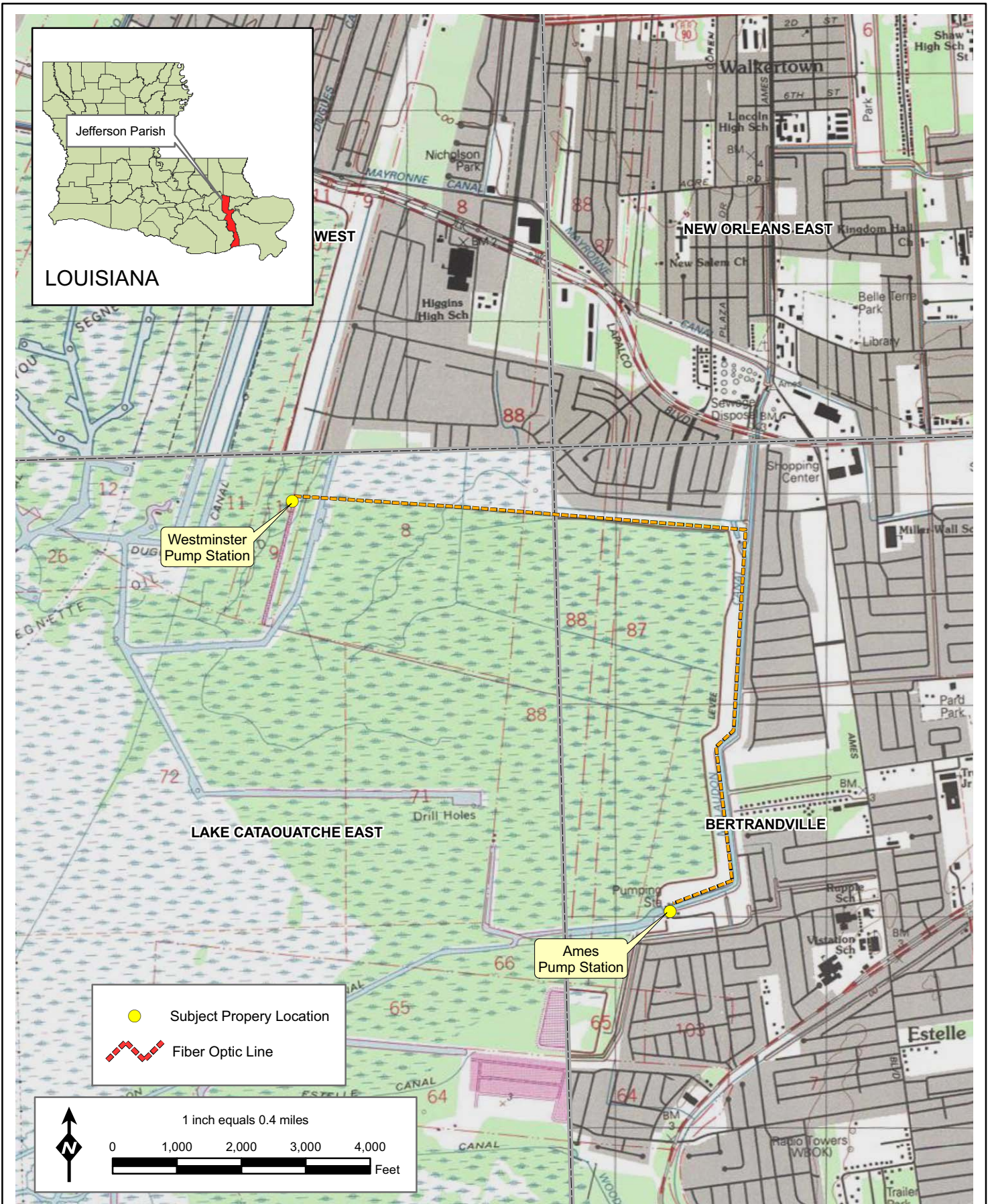
LOUISIANA



Fiber Optic Line From
Westminster Pump Station to Ames Pump Station
1990 Aerial Photography



March 2007



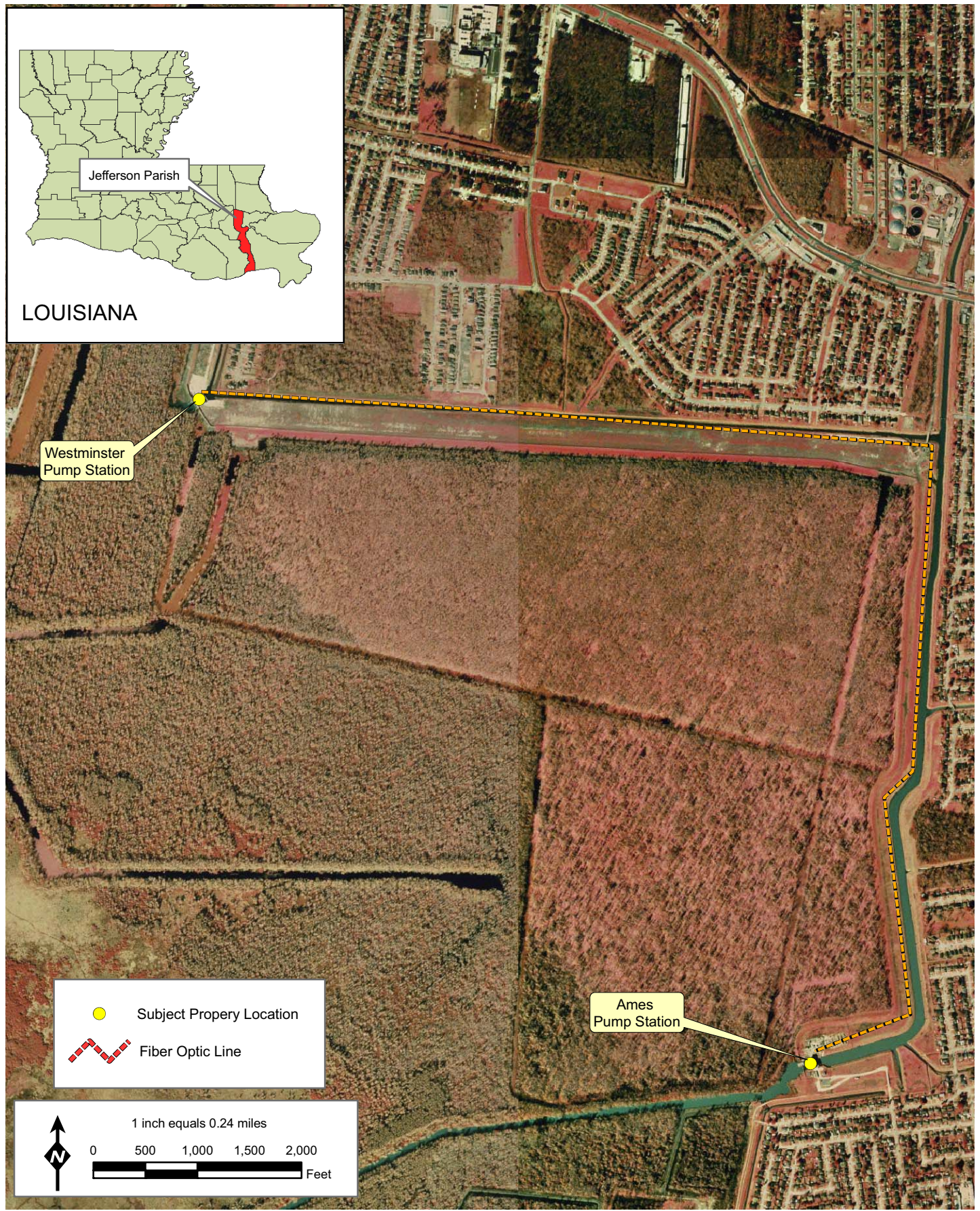
Fiber Optic Line From
 Westminster Pump Station to Ames Pump Station
 1995 Bertrandville, LA USGS Topographic Quadrangle
 1982 Lake Cataouatche, LA USGS Topographic Quadrangle



March 2007

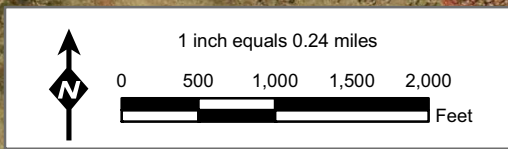


LOUISIANA



● Subject Property Location

▬▬▬ Fiber Optic Line



Fiber Optic Line From
Westminster Pump Station to Ames Pump Station
1998 Lake Cataouatche East & Bertrandville, LA USGS DOQQ



March 2007



LOUISIANA



Westminster Pump Station

Ames Pump Station

● Subject Property Location

▬▬▬ Fiber Optic Line

1 inch equals 0.24 miles

0 500 1,000 1,500 2,000 Feet

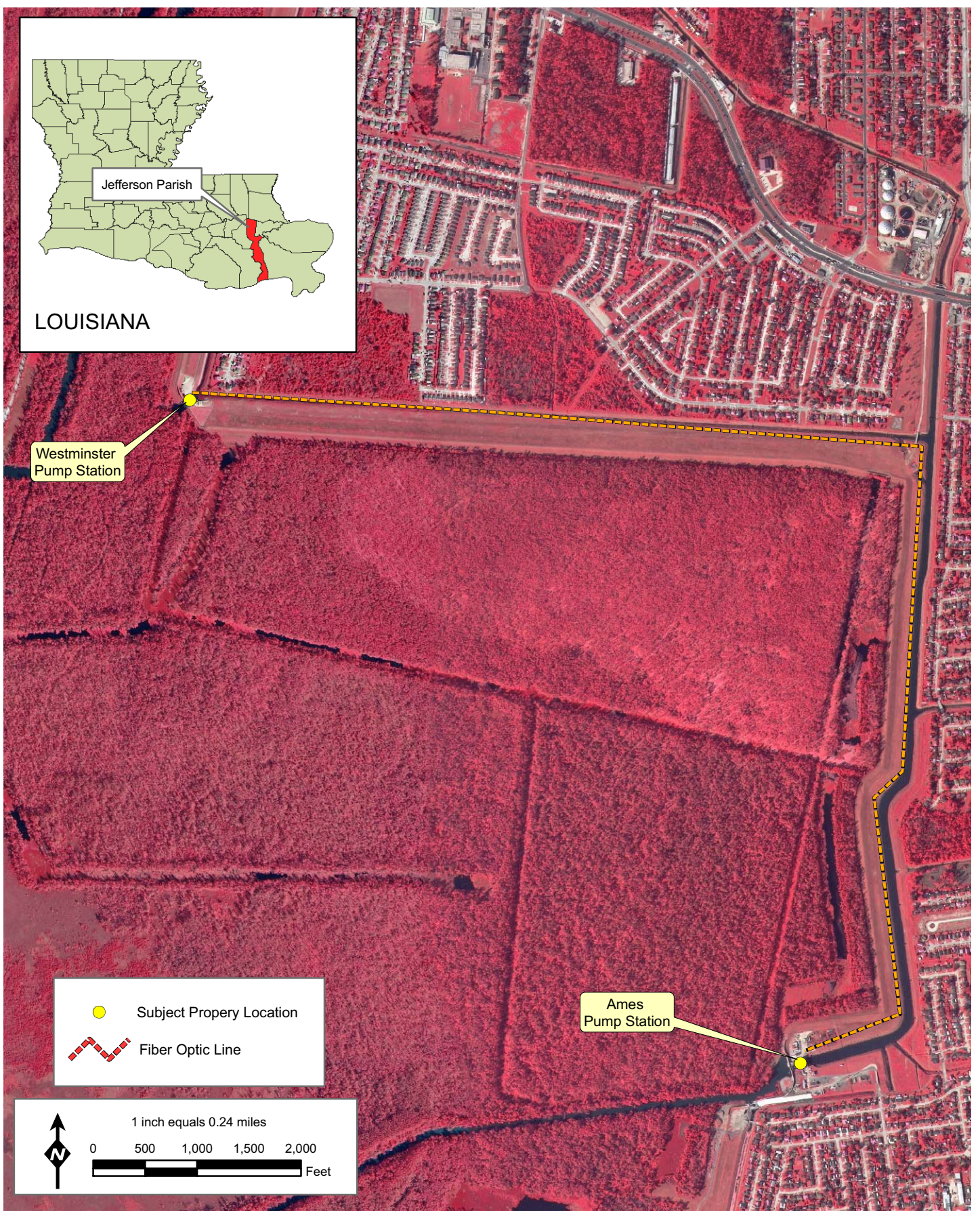
Fiber Optic Line From
Westminster Pump Station to Ames Pump Station
2004 Lake Cataouatche East & Bertrandville, LA USGS DOQQ



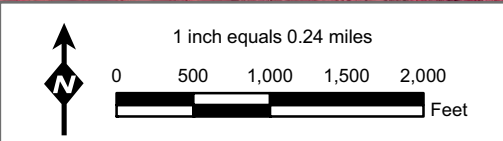
March 2007



LOUISIANA



- Subject Property Location
- Fiber Optic Line



Fiber Optic Line From
Westminster Pump Station to Ames Pump Station
2005 Lake Cataouatche East & Bertrandville, LA USGS DOQQ



March 2007

APPENDIX B
SITE PHOTOGRAPHS



SITE PHOTOGRAPHS



Photograph 1. Monitor well in the project corridor



Photograph 2. Old tires and auto bodies across canal from project corridor



Photograph 3. Bridge and structure foundation adjacent to project corridor



Photograph 4. Typical residential property across canal from project corridor



Photograph 5. Monitor well and instrument housing in project corridor



Photograph 6. Typical swamp wetlands across levee from project corridor



Photograph 7. Monitor well and instrument housing in project corridor



Photograph 8. Recent monitor well on levee in project corridor

APPENDIX C
LIST OF PREPARERS



The following people were primarily responsible for preparing this report.

Name	Discipline/Expertise	Experience	Role In Preparing Report
Stephen Oivanki	Geologist Environmental Assessment	20 years of environmental assessment and remediation experience	Project manager, ESA preparation, field survey
Greg Lacy	Environmental Studies	10 years of environmental, natural resource, ESA, and NEPA studies	Field Survey
Denise Rousseau Ford	Environmental Engineering	15 years of environmental studies experience	Field Survey
Maria Reid	Forestry and Environmental Studies	5 years of environmental assessment and NEPA experience	Field Survey
Sharon Newman	GIS/Graphics	5 years GIS analysis	GIS and Graphics
David Alford	GIS/Graphics	4 years GIS/graphics experience	GIS and Graphics
Eric Webb, Ph.D.	Ecology/Wetlands	15 years NEPA and natural resources related studies	QA/QC

APPENDIX D
PERSONNEL QUALIFICATIONS



STEPHEN M. OIVANKI, P.G.
Qualified Environmental Professional (ASTM E1527-05)
Statement of Qualifications

Education: B.S. – Geology – Louisiana State University
M.S. – Geology – Louisiana State University

Training: HAZWOPER – 40-hour hazardous waste responder, current refresher
USACE 1997 Wetland Delineation Manual – 40-hour course
Mold Assessment and Remediation in Buildings – Training Course

Registrations: Registered Professional Geologist #412 – State of Mississippi

Experience: Self-employed Consulting Geologist – 10 years

Oil and gas exploration, subsurface site investigations, mining exploration, engineering geology

Mississippi Department of Environmental Quality – 9 years

Subsurface geology, subsurface site investigations, coastal geology and geomorphology

Mississippi Department of Marine Resources – 3 years

Coastal Zone Manager, supervision of environmental staff, oversight and review of Coastal Zone permits and environmental regulations

Compton Engineering, Inc. – 5.5 years

Phase I Environmental Site Assessments – 40
Phase II Environmental Site Assessments – 12
Emergency Response Action Contractor – Miss. LUST Trust Fund
LUST investigations and remediation – 5
Contaminated site investigations and remediation – 7
Wetland delineations – 50
Mold assessments and remediation supervision – 10
Spill Prevention Control and Countermeasure (SPCC) plans – 12
Rubbish and Subtitle D Landfill permits – 5
Storm Water Pollution Prevention Plans - 20

Gulf South Research Corporation – 6 months

Phase I Environmental Site Assessments - 13

GREGORY B. LACY
Qualified Environmental Professional (ASTM E1527-05)
Statement of Qualifications

Education: B.S.-Biology-Georgia Southwestern State University
M.S.-Biology-Georgia College and State University

Training: HAZWOPER-40-hour hazardous waste responder, current refresher.
HAZWOPER-8-hour Training for Supervisors
EPA Watershed Management - Training Certificate
Lead Supervisor - Training Course

Experience: DDL Omni Engineering - 5 years
Petroleum, oil, lubricant remediation, Chemical and biological decontaminations,
Spill response, Hazardous waste management, Waste minimization.

Gulf South Research Corporation - 2 years
Phase I Environmental Site Assessments - 15

DENISE ROUSSEAU FORD
Qualified Environmental Professional
Statement of Qualifications

Education: M.S., Civil and Environmental Engineering, Louisiana State University
B.S., Geology, Louisiana State University

Training: HAZWOPER – 40-hour hazardous waste responder

Professional Organizations: Louisiana Brownfields Association (LBA) charter and founding member, 2006-2007 acting Executive Director

Experience: Gulf South Research Corporation – 3 months
Performs NEPA EA investigations and Phase I ESAs

Louisiana State University – 11 years

Performed numerous technical reviews of Phase I and Phase II environmental site assessments, and cleanup action plans for non-profit organizations and municipalities involved in Brownfields transactions.

Performed technical reviews of various Superfund documents (including PAs, PA/SIs, RI/FSs and others) at sites in Corpus Christi, TX; Lake Charles, LA; Alsen, LA and other sites throughout EPA Region 6.

GDC Engineering – 3 years

Worked as an environmental geologist and project manager in the field of hazardous waste remediation. Specific projects included groundwater investigations at Deltech, in Baton Rouge, LA and DOW Chemical in Plaquemine, LA.

MARIA BERNARD REID
Environmental Professional
Statement of Qualifications

Education: B.S. – Forest Management – Louisiana State University
M.S. – Agricultural Economics and Agribusiness, Natural Resources
Policy and Environmental Management and Planning – Louisiana State
University

Training: HAZWOPER – 40-hour hazardous waste responder, current refresher
USFWS Endangered Species Act Section 7: Interagency Consultation
Training – 40-hour course
Wetland Delineator Training – 40-hour course

Experience:

Soil and Water Conservation District: Washington County, Arkansas – 2 years

Beaver Lake/White River Water Quality Technician – Prepared nutrient management plans for area ranchers, and planned and implemented Best Management Practices for nutrient management and water quality and soil erosion protection.

Gulf Engineers and Consultants: Baton Rouge, Louisiana – 1.5 years

Environmental Scientist – Conducted wetland delineations and threatened and endangered species surveys and prepared NEPA documents.

Gulf South Research Corporation – 3 years

Natural Resources - Conducted wetland delineations, threatened and endangered species surveys, and environmental site assessments, and prepared NEPA documents.

FINAL

**SUPPLEMENTAL PHASE I
ENVIRONMENTAL SITE ASSESSMENT**

**Duncan Pump Station to Parish Line Pump Station
Fiber-Optic Cable Corridor
Jefferson Parish, Louisiana**

April 2007

Submitted to:

U.S. Army Corps of Engineers, New Orleans District
Hurricane Protection Office
7400 Leake Avenue
New Orleans, LA 70118

Submitted by:

Gulf South Research Corporation
8081 GSRI Avenue
Baton Rouge, LA 70820

TABLE OF CONTENTS

EXECUTIVE SUMMARY	iii
1.0 PURPOSE OF THE PHASE I ENVIRONMENTAL SITE ASSESSMENT	1-1
1.1 Boundaries of the Property and Survey Area.....	1-1
2.0 SURVEY METHODOLOGY	2-1
2.1 Approach and Rationale.....	2-1
2.2 User Provided Information	2-2
2.2.1 Title Records.....	2-2
2.2.2 Environmental Liens or Activity and Use Limitations	2-2
2.2.3 Specialized Knowledge.....	2-2
2.2.4 Valuation Reduction for Environmental Issues	2-2
2.3 Limitations and Exceptions	2-3
2.4 Description of Documents Reviewed	2-3
2.5 Subject Property Inspections/Observations	2-5
2.6 Personal Interviews	2-9
3.0 FINDINGS FOR SUBJECT PROPERTY	3-1
3.1 Historic Use.....	3-1
3.2 Current Use.....	3-1
3.3 Hazardous Materials/Wastes	3-2
3.4 Solid Waste	3-2
3.5 Other Environmental Concerns	3-2
4.0 FINDINGS FOR ADJACENT PROPERTIES.....	4-1
4.1 Land Uses	4-1
5.0 APPLICABLE REGULATORY COMPLIANCE ISSUES.....	5-1
5.1 List of Compliance Issues and Corrective Actions	5-1
6.0 OPINIONS & CONCLUSIONS.....	6-1
7.0 DEVIATIONS	7-1
8.0 RECOMMENDATIONS.....	8-1
9.0 CERTIFICATIONS	9-1
10.0 REFERENCES.....	10-1

List of Figures

Figure 1. Subject Property Vicinity Map.....	1-2
Figure 2. Subject Property Location Map.....	1-3
Figure 3. Subject Property Area Map.....	1-4
Figure 4. Subject Property Corridor Map	2-7

List of Tables

Table 1. Historical Topographic Quadrangles/Aerial Photographs Reviewed	2-4
---	-----

List of Appendices

Appendix A	Historical Topographic Maps and Aerial Photographs
Appendix B	Site Photographs
Appendix C	List of Preparers
Appendix D	Personnel Qualifications

SUPPLEMENTAL PHASE I ENVIRONMENTAL SITE ASSESSMENT
Duncan Pump Station to Parish Line Pump Station
Fiber-optic Cable Corridor
Jefferson Parish, Louisiana

EXECUTIVE SUMMARY

This Supplemental Phase I Environmental Site Assessment (ESA) report was prepared to support the U.S. Army Corps of Engineers (USACE), New Orleans District (hereafter referred to as the User) construction of a fiber-optic cable between the Duncan Pump Station and the Parish Line Pump Station along the canal banks connecting the two stations. The area covered by this report consists of the area comprised of canals and canal banks, owned by Jefferson Parish. The canals of interest in this report are the Canal No. 7 and an unnamed north-south canal (indicated as Canal No. 17 on the owner's site plan) that connects from Canal No. 7 to Canal No. 12 and the Parish Line Pump Station.

This report was prepared and the site reconnaissance was conducted according to the American Society for Testing and Materials (ASTM) guidelines (ASTM E1527-05), which define good commercial and customary practices in the U.S. for conducting an environmental site assessment of a parcel of commercial real estate with respect to the range of contaminants within the scope of the Comprehensive Environmental Response, Compensation, and Liability Act (CERCLA) (42 USC 9601) and petroleum products.

According to information gathered from document searches, interviews, and the site reconnaissance, Gulf South Research Corporation (GSRC) found no *recognized environmental conditions* within or adjacent to the project corridor that may affect the subject property. The property within the corridor consists of maintained grass slopes and canal banks.

SIGNIFICANT ASSUMPTIONS

No significant assumptions were made regarding this assessment.

LIMITATIONS AND EXCEPTIONS OF ASSESSMENT

By contract agreement with the User, no title search or search of recorded property documents was conducted as part of this assessment.

USER RELIANCE

This report has been prepared by GSRC for the User. It is intended for the sole use by the User, and no other person or entity may use or rely on any such report for any purpose.

1.0 PURPOSE OF THE PHASE I ENVIRONMENTAL SITE ASSESSMENT

The purpose of this Phase I ESA is to identify, to the extent feasible pursuant to the processes described herein, *recognized environmental conditions* in connection with the subject property and to provide an opinion on: (1) indications that petroleum products or hazardous or toxic materials and/or waste exist, or have existed, on or adjacent to the subject property that could potentially have an adverse impact; (2) indications of possible contamination, based upon observable conditions and readily available and reviewed public records or information; (3) the possibility that violations of current environmental regulations have occurred, or are occurring, on the subject property; (4) the potential for spilled, leaked, or improperly handled hazardous substances or petroleum products to migrate to or from the subject property; and (5) the existence of unsafe or unhealthful conditions on the subject property.

1.1 BOUNDARIES OF THE PROPERTY AND SURVEY AREA

The subject property corridor is located in Jefferson Parish (Figure 1) and consists of the canal banks and canal along the corridor between the Duncan and Parish Line Pump Stations in Jefferson Parish, as shown in Figures 2 and 3. Information and opinions contained in the Phase I ESAs for the Duncan Pump Station and the Parish Line Pump Station are incorporated herein by reference.

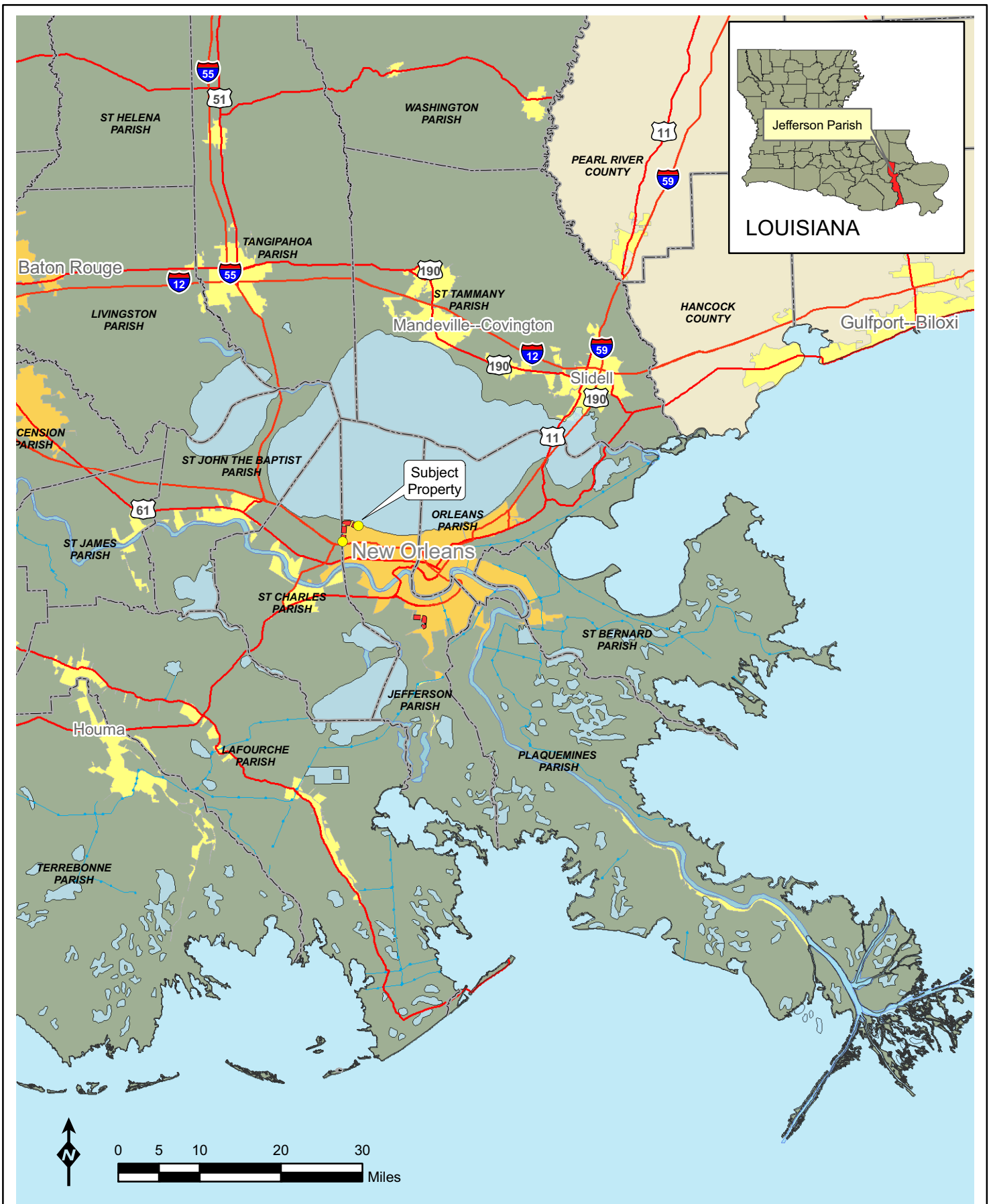


Figure 1: Vicinity Map



March 2007

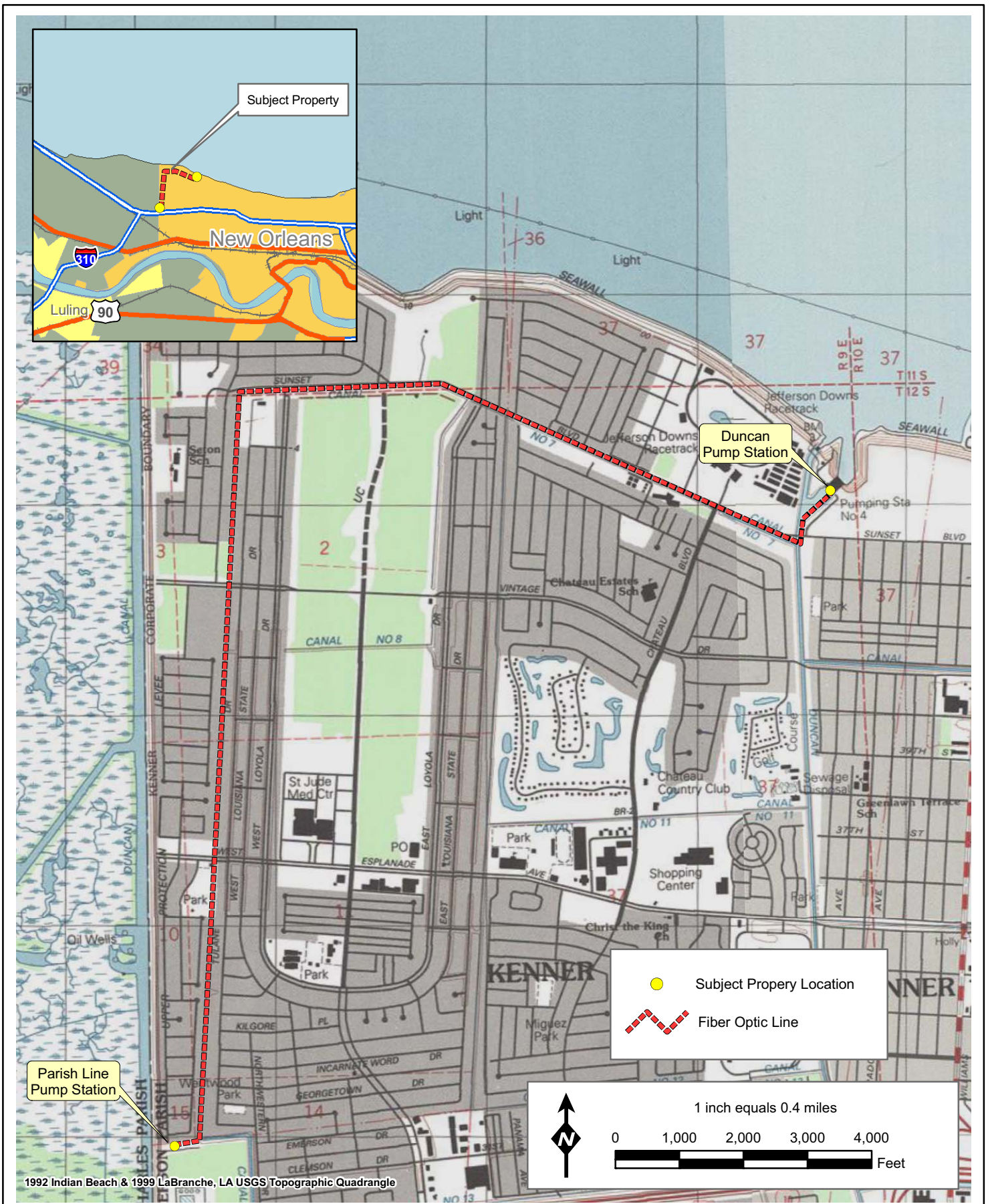


Figure 2: Project Location Map for Fiber Optic Line From Duncan Pump Station to Parish Line Pump Station



March 2007



Figure 3: Project Area Map for Fiber Optic Line From Duncan Pump Station to Parish Line Pump Station



March 2007

2.0 SURVEY METHODOLOGY

2.1 APPROACH AND RATIONALE

This report was produced in accordance with the following:

“The ASTM guidelines (ASTM E1527-05) which define good commercial and customary practices in the U.S. for conducting an environmental site assessment of a parcel of commercial real estate with respect to the range of contaminants within the scope of the CERCLA (42 USC 9601) and petroleum products. This practice is intended to permit a user to satisfy one of the requirements to qualify for the innocent landowner, contiguous property owner, or bona fide prospective purchaser limitations on CERCLA liability; that is, the practice that constitutes all appropriate inquiry into the previous ownership and uses of the property consistent with good commercial or customary practice.”

GSRC’s scope of services for this project included four major components: (1) Federal, state, and local environmental records review, including a review of historical and physical setting records; (2) a site reconnaissance to search for visible indications of impacts or potential impacts to the environment or human health and safety; (3) interviews with key site personnel and local government officials; and (4) the preparation of this report. Following ASTM guidelines, the review of individual component items is subject to the “reasonable ascertainability” of that item.

The conditions disclosed by this investigation have been separated into the following categories of environmental conditions:

- *Recognized environmental condition* – A recognized environmental condition is defined in ASTM Practice E1527-05 as “the presence or likely presence of any hazardous substances or petroleum products on a property under conditions that indicated an existing release, a past release, or a material threat of a release of any hazardous substances or petroleum products into structures on the property or into the ground, groundwater, or surface water of the property. The term includes hazardous substances or petroleum products even under conditions in compliance with laws.”
- *Historical recognized environmental condition* – A historical recognized environmental condition is defined in ASTM Practice E1527-05 as an “environmental condition which in the past would have been considered a recognized environmental condition, but which may or may not be considered a recognized environmental condition currently. The final decision rests with the environmental professional and will be influenced by the current impact of the historical recognized environmental condition on the property. If a past release of any hazardous substances or petroleum products has occurred in connection

with the property and has been remediated, with such remediation accepted by the responsible regulatory agency (for example, as evidenced by the issuance of a no further action letter or equivalent), this condition shall be considered a historical recognized environmental condition.”

- *De minimis condition* – A *de minimis condition* is defined in ASTM Practice E1527-05 as conditions “that generally do not present a threat to human health or the environment and that generally would not be the subject of an enforcement action if brought to the attention of appropriate governmental agencies.”

The subject property parcel was accessible by vehicle and by foot. The site reconnaissance consisted of a thorough walk-through and vehicle reconnaissance of the subject property, and the objective of the site reconnaissance was to obtain information indicating the likelihood of identifying any *recognized environmental conditions* in connection with the subject property. The term is not intended to include *de minimis conditions*. Observations were mainly focused on the subject property and any structures located on the subject property, to the extent not obstructed by bodies of water, adjacent buildings, or other obstacles.

2.2 USER PROVIDED INFORMATION

2.2.1 Title Records

No title records were provided by the User. Past ownership of the subject property was verified by interviews with the property owner’s representative.

2.2.2 Environmental Liens or Activity and Use Limitations

No environmental liens or activity and use limitations were reported by the User. No environmental liens or activity and use limitations were reported by the subject property owner. Since there have been no prior owners of the property, the current owner’s statement is considered conclusive.

2.2.3 Specialized Knowledge

Historical and current knowledge of the subject property was provided by interviews with the subject property owner’s representative.

2.2.4 Valuation Reduction for Environmental Issues

No valuation reduction for environmental issues was reported by the User or the subject property owner. Since the subject property has been owned by the current owner since prior to

the first development of the property, and no sale of the property is pending, valuation reductions do not apply in this case.

2.3 LIMITATIONS AND EXCEPTIONS

The only limitation or exceptions made to the ASTM Practice E1527-05 was the lack of title records search or recorded document search for the subject property by contract agreement with the User. Interviews with the subject property owner and other historical data were used to verify the past ownership of the property and the presence of absence of use limitations on the property. The subject property consists of a drainage right of way between city and parish-owned public streets.

2.4 DESCRIPTION OF DOCUMENTS REVIEWED

Federal and State Databases

GSRC contracted Environmental Data Resources (EDR) to search Federal and state environmental databases that track activities associated with hazardous waste and incidents that have resulted in major environmental impairment. These databases are prepared and maintained by various Federal and state environmental agencies such as the U.S. Environmental Protection Agency (EPA) and the Louisiana Department of Environmental Quality (LDEQ). The minimum appropriate search distance was 1 mile from the subject property's boundary. The EDR report showing all information pertaining to the database searches is presented in Volume II (C). A summary listing of the Federal and state databases searched can be found on pages 1 and 2 of the Executive Summary in the EDR report in Volume II (C). Descriptions of the type and currency of data in those databases can be found on pages GR-1 through GR-14 of the EDR report.

GSRC conducted searches on the LDEQ website and EPA databases via the Internet such as Enforcement and Compliance History Online (ECHO) and Envirofacts Warehouse. No information regarding additional environmental concerns, other than those reported by EDR, within or in the vicinity of the subject property was found in the Federal or state databases (LDEQ 2007 and EPA 2007).

The EDR report indicates that there are 11 sites/facilities recorded from the database search within the search distance of the project corridor that may have or have generated, stored, treated, and/or disposed of solid or hazardous waste. Ground reconnaissance of the area revealed that none of these sites are within a distance that would pose an environmental risk to the subject property corridor. The only site with a reported release is the Emergency Response Notification System (ERNS) report at Jefferson Downs Racetrack, which was discussed in the Duncan Pump Station ESA, and is incorporated herein by reference.

EDR reported 32 sites/facilities that could not be accurately located and mapped (orphan sites) in the vicinity of the subject property. Ground reconnaissance revealed that none of the orphan sites are located within the minimum appropriate search distance of the subject property corridor that would result in a business environmental risk to the subject property.

Sanborn Insurance Maps

No insurance map coverage was available for the subject property area.

Historical Maps/Aerial Photographs

Historical topographic maps and aerial photographs provided by the User were used for this report, since they provided the most comprehensive coverage of the subject property. Historical quadrangle maps were available for years spanning 1936 to 1969. Historic aerial photographs were available from 1998 to 2005. These maps and photographs typically show any development or habitat changes over time. The historical topographic quadrangles and aerial photographs reviewed by GSRC are listed in Table 1 and are included in Appendix A.

Table 1. Historical Topographic Quadrangles/Aerial Photographs Reviewed

DATE	QUADRANGLE/PHOTOGRAPH NAME	SCALE
1936	Bonnet Carre, LA 7.5-Minute Quadrangle	1:24,000
1936	Spanish Fort, LA 7.5-Minute Quadrangle	1:24,000
1953	Spanish Fort, LA 7.5-Minute Quadrangle	1:24,000
1957	Bonnet Carre, LA 7.5-Minute Quadrangle	1:24,000
1967	Spanish Fort, LA 7.5-Minute Quadrangle	1:24,000
1969	Bonnet Carre, LA 7.5-Minute Quadrangle	1:24,000
1998	Aerial Photograph	---
2004	USGS DOQQ Aerial Photograph	1:24,000
2005	USGS DOQQ Aerial Photograph	1:24,000

Sources: U.S. Geological Survey, U. S. Army Corps of Engineers

2.5 SUBJECT PROPERTY INSPECTIONS/OBSERVATIONS

Photographs of the subject property corridor are presented in Appendix B, and the locations of photographs are shown in Figure 4. A site reconnaissance was conducted on March 7, 2007 by Denise Ford and Greg Lacy. The focus of the effort was to investigate the subject property for evidence of potential hazardous or toxic substances, or the presence of potential sources for environmental impacts, such as drums, petroleum products and underground storage tanks (USTs). The subject property was accessible by foot and by vehicle and was visually inspected for any *recognized environmental conditions*. The subject property is currently maintained as grassed canal banks by Jefferson Parish.

There are no structures in the property corridor. All of the property appears to have been previously disturbed by construction of the canals.

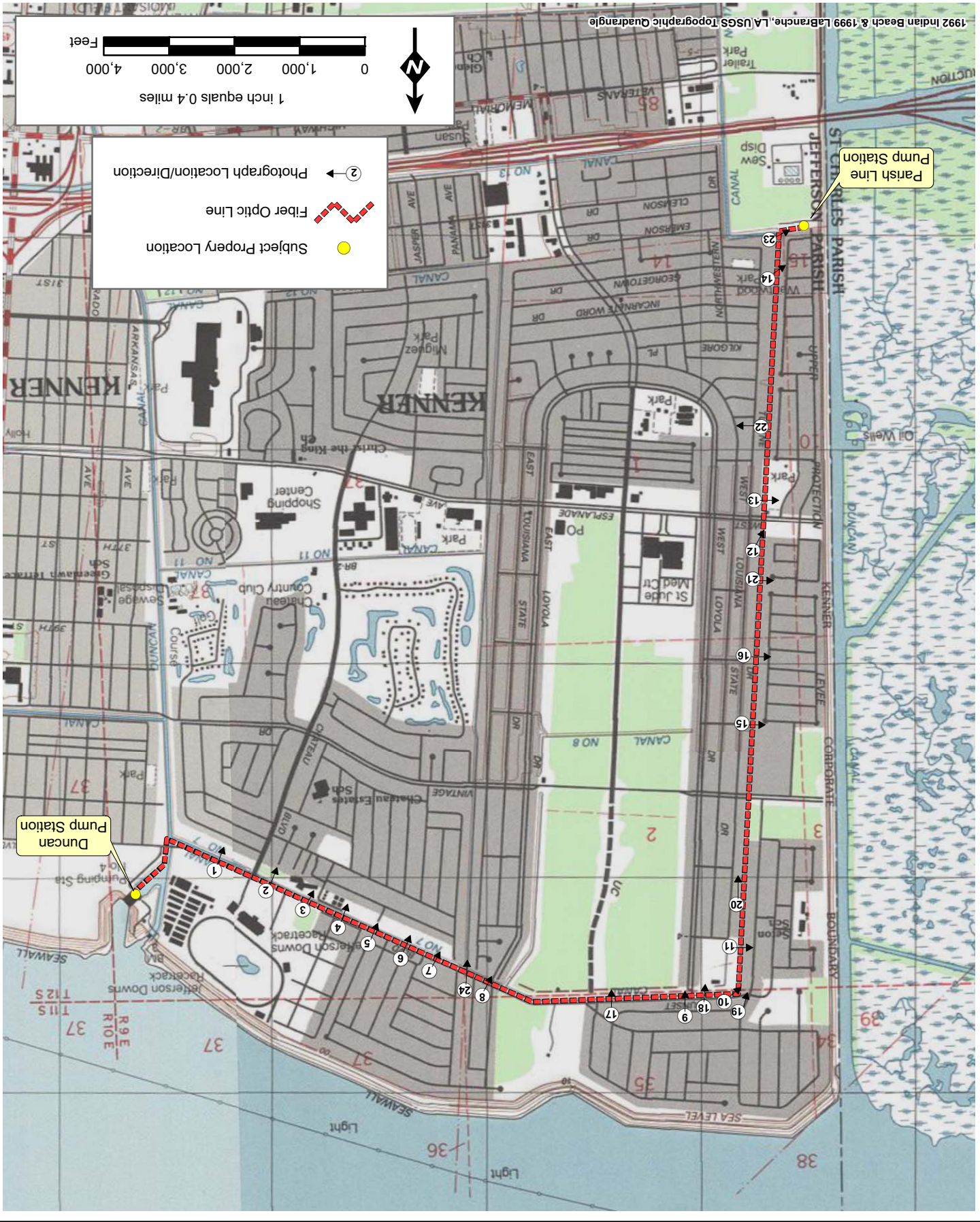
The Duncan Pump Station, located at the north end of the project corridor, was previously assessed, and issues related to that property are incorporated by reference from the ESA for the Duncan Pump Station, which is part of this compiled report (Volume I, Section C). Likewise, issues regarding the Parish Line Pump Station are also incorporated by reference from the ESA for that station, which is part of this compiled report (Volume I, Section H).

For the most part, properties on both sides of the canals in the project corridor are residential neighborhoods. The only possible environmental risk features present along the entire corridor are the numerous small pole-mounted transformers present along the nearby electrical service lines (Photographs 15 and 16, Appendix B). The transformers appear to be in good working condition, and do not constitute a *recognized environmental condition* for the adjacent canal property. An electrical power substation is located at the intersection of the Canal No. 7 and the unnamed north-south canal (No. 17) which extends south to the Parish Line Pump Station (Photograph 18, Appendix B). The substation appears in good condition, and any transformer leaks would be managed by the local power company according to the Spill Prevention Control and Countermeasures (SPCC) plan for the site. No business environmental risk to the project corridor is posed by the substation.

THIS PAGE LEFT INTENTIONALLY BLANK

Figure 4: Subject Property Corridor Map for Fiber Optic Line From Duncan Pump Station to Parish Line Pump Station

March 2007



1992 Indian Beach & 1999 Labranche, LA USGS Topographic Quadrangle

Parish Line Pump Station

Duncan Pump Station

Legend:

- Subject Property Location
- Fiber Optic Line
- ② Photograph Location/Direction

Scale: 1 inch equals 0.4 miles

0 1,000 2,000 3,000 4,000 Feet

North Arrow

THIS PAGE LEFT INTENTIONALLY BLANK

Numerous water and sewer pipelines cross the canals along the project corridor, and these also do not present an environmental risk to the project corridor (Photographs 1 through 14, Appendix B).

Sanborn Insurance Maps

No insurance map coverage was available for the subject property area.

2.6 PERSONAL INTERVIEWS

Interviews conducted for the Duncan and Parish Line Pump Station ESAs are incorporated herein by reference.

Other Interviews

Because other historical data and information sources indicated no prior use other than the current use and no other ownership prior to the current owner, and no indications of recognized environmental conditions were identified from other reliable sources, no further interviews of local officials were deemed necessary to determine the existence of *recognized environmental conditions* on the subject property. State agency information requests regarding individual properties are typically referred to the state database for information, and that database was consulted.

THIS PAGE LEFT INTENTIONALLY BLANK

3.0 FINDINGS FOR SUBJECT PROPERTY

3.1 HISTORIC USE

The documents reviewed by GSRC to determine historical land uses and potential environmental conditions associated with those uses regarding the subject property and surrounding areas are described in the paragraphs below.

Historic Topographic Quadrangles and Aerial Photographs

The historic topographic maps and aerial photographs reviewed for the Duncan and Parish Line Pump Station ESAs show development sequences adjacent to those two sites, and they are incorporated herein by reference.

The 1936 topographic maps showed the No. 7 Canal in place, but the north-south canal had not yet been constructed. There was no other development in the area in 1936. The 1953 and 1957 topographic maps showed the north-south canal under construction, but not completed. No other development was indicated in the area on those maps. The 1967 and 1969 topographic maps showed all canals completed, and numerous residential streets along the north-south canal.

The only aerial photographs available to show the historic development of the entire project corridor are dated 1998, 2004 and 2005. All of these aerial photographs show the project corridor much as it is today, with residential neighborhoods developed on both sides of the canals.

The 2004 aerial photograph showed the development of the Loyola Campus adjacent to the Canal No. 7, and the construction of the electrical substation observed in the site survey. The 2005 aerial photograph indicated little change from 2004.

3.2 CURRENT USE

Environmental Setting

The subject property corridor consists of the area between the canal banks. The area is currently maintained with turf grass. There are no structures in the project area corridor.

According to the current topographic map, the elevation of the subject property corridor is less than 5 feet above mean sea level, and the soil component within the subject property is the Kenner Muck, as indicated on the NRCS soil map for the area. This soil consists of poorly-drained mud that has low infiltration rates and is generally saturated to the soil surface in wetlands (NRCS 2007). The subject property corridor has been graded and filled/excavated due to excavation of the canals and construction of the adjacent roads, so the indicated soil component is no longer valid. The topography of the subject property is generally flat. Because no *recognized environmental conditions* were identified on or adjacent to the subject property, an analysis of the geology and hydrology of the project corridor is not warranted.

3.3 HAZARDOUS MATERIALS/WASTES

No hazardous materials or waste were observed on the subject property corridor or on adjacent properties.

3.4 SOLID WASTE

No solid waste other than miscellaneous trash was observed on the subject property corridor

3.5 OTHER ENVIRONMENTAL CONCERNS

According to the EDR report and from the search of Federal and state databases, no environmental concerns for the following activities and substances were within the appropriate search radii of the subject property corridor:

- Oil/Water Separators
- Medical Biohazard Waste
- Ordnance
- Radioactive Wastes/Radon
- Wastewater Treatment, Collection, and Discharge
- Asbestos
- Transformers/Polychlorinated Biphenyls (PCBs)
- Lead-based Paint

Numerous pole-mounted transformers were observed along the streets bordering the project corridor and the canals, but these transformers do not pose a business environmental risk to the subject property corridor, and evaluation of each transformer would require an exhaustive search not warranted for this report. The electrical substation described in Section 2.5 above is new, and would not likely contain PCBs. The substation transformers would be maintained and covered according to the SPCC plan for the facility.

THIS PAGE LEFT INTENTIONALLY BLANK

4.0 FINDINGS FOR ADJACENT PROPERTIES

4.1 LAND USES

GSRC inspected adjacent areas to the subject property with efforts concentrated on observing existing *recognized environmental conditions* with the potential to affect the subject property.

Adjacent property along both sides of the canals is developed with single-family residential neighborhoods. No *recognized environmental conditions* were observed on any adjacent properties. The monitoring well observed appeared to be used to measure subsurface water levels adjacent to the canal.

THIS PAGE LEFT INTENTIONALLY BLANK

5.0 APPLICABLE REGULATORY COMPLIANCE ISSUES

5.1 LIST OF COMPLIANCE ISSUES AND CORRECTIVE ACTIONS

According to the EDR report (Volume II, Section C) and information gathered from Internet searches, there are no outstanding violations or compliance issues regarding facilities/sites within the search distance surrounding the subject property corridor.

THIS PAGE LEFT INTENTIONALLY BLANK

6.0 OPINIONS & CONCLUSIONS

We have performed a Phase I *Environmental Site Assessment* in conformance with the scope and limitations of ASTM Practice E1527-05 of the subject property. Any exceptions to, or deletions from, this practice are described in Section 7 of this report. This assessment revealed no evidence of *recognized environmental conditions* in connection with the subject property corridor. The EDR report and searches from Federal and state databases yielded no information regarding other environmental conditions on or within the vicinity of the subject property. In addition, none of the orphan sites/facilities listed in the EDR report are located within an appropriate search distance from the subject property to constitute a business environmental risk.

THIS PAGE LEFT INTENTIONALLY BLANK

7.0 DEVIATIONS

No deletions or deviations from ASTM Practice E1527-05 were noted. The lack of a search for use limitations or environmental liens does not affect the subject property, since all indications from other reliable historic sources are that the canals were excavated in undeveloped wetlands prior to construction of any of the existing developments on adjacent properties, and there have been no owners other than the current owner.

THIS PAGE LEFT INTENTIONALLY BLANK

8.0 RECOMMENDATIONS

No *recognized environmental conditions* were indicated on the subject property that would require further environmental studies or assessments.

THIS PAGE LEFT INTENTIONALLY BLANK

9.0 CERTIFICATIONS

The opinions and conclusions set forth in this report, either expressed or implied, are based solely upon the work and information described herein. No soil, water, or air sampling and analysis were conducted for the subject property; therefore, no statement can be made as to their actual quality. Comments regarding the site reconnaissance and records research results are limited strictly to field observations and the actual records that were reviewed by GSRC. Any opinions concerning the likelihood that the subject property contains toxic or hazardous waste materials are intended solely as a probabilistic evaluation based upon such information. No warranty or guarantee is made or intended. Should any higher level of confidence be desired, physical sampling and laboratory analysis (Phase II of an ESA) would be necessary.

I declare that, to the best of my professional knowledge and belief, I meet the definition of an Environmental Professional as defined in §312.10 of 40 CFR 312, and I have the specific qualifications based on education, training, and experience to assess a property of the nature, history, and setting of the subject property. I have developed and performed all of the appropriate inquiries in conformance with the standards and practices set forth in 40 CFR Part 312.

Stephen Oivanki
Project Manager
GSRC

Signature



Date

April 23, 2007

THIS PAGE LEFT INTENTIONALLY BLANK

10.0 REFERENCES

EDR 2007, Westminster P.S. to Ames P.S. Marrero, LA EDR Map Corridor Study, I.N. 01870752.1r, March 6, 2007

Environmental Protection Agency (EPA). 2007. Enforcement and Compliance History Online: <http://www.epa.gov/echo/> ,and Envirofacts Data Warehouse: http://www.epa.gov/enviro/index_java.html

Louisiana Department of Environmental Quality (LDEQ). 2007. Enforcement Actions. October 2003 to March 2006. <http://www.deq.louisiana.gov/portal/tabid/225/Default.aspx>

Natural Resource Conservation Service (NRCS) Web Soil Survey 2007, <http://websoilsurvey.nrcs.usda.gov/app/WebSoilSurvey.aspx>

U.S. Army Corps of Engineers, New Orleans Division (USACE) 1968 aerial photograph

USACE 1987, aerial photograph

USACE 1990, aerial photograph

U.S. Geological Survey (USGS) 1891, New Orleans, Louisiana 15-minute Quadrangle

USGS 1932, New Orleans, Louisiana 15-minute Quadrangle

USGS 1938, Bertrاندville, Louisiana 7.5-minute Quadrangle

USGS 1947, Bertrандville, Louisiana 7.5-minute Quadrangle

USGS 1950, New Orleans, Louisiana 15-minute Quadrangle

USGS 1951, Bertrандville, Louisiana 7.5-minute Quadrangle

USGS 1954, New Orleans, Louisiana 15-minute Quadrangle

USGS 1966, Bertrандville, Louisiana 7.5-minute Quadrangle

USGS 1967, New Orleans, Louisiana 15-minute Quadrangle

USGS 1995, Bertrандville, Louisiana 7.5-minute Quadrangle

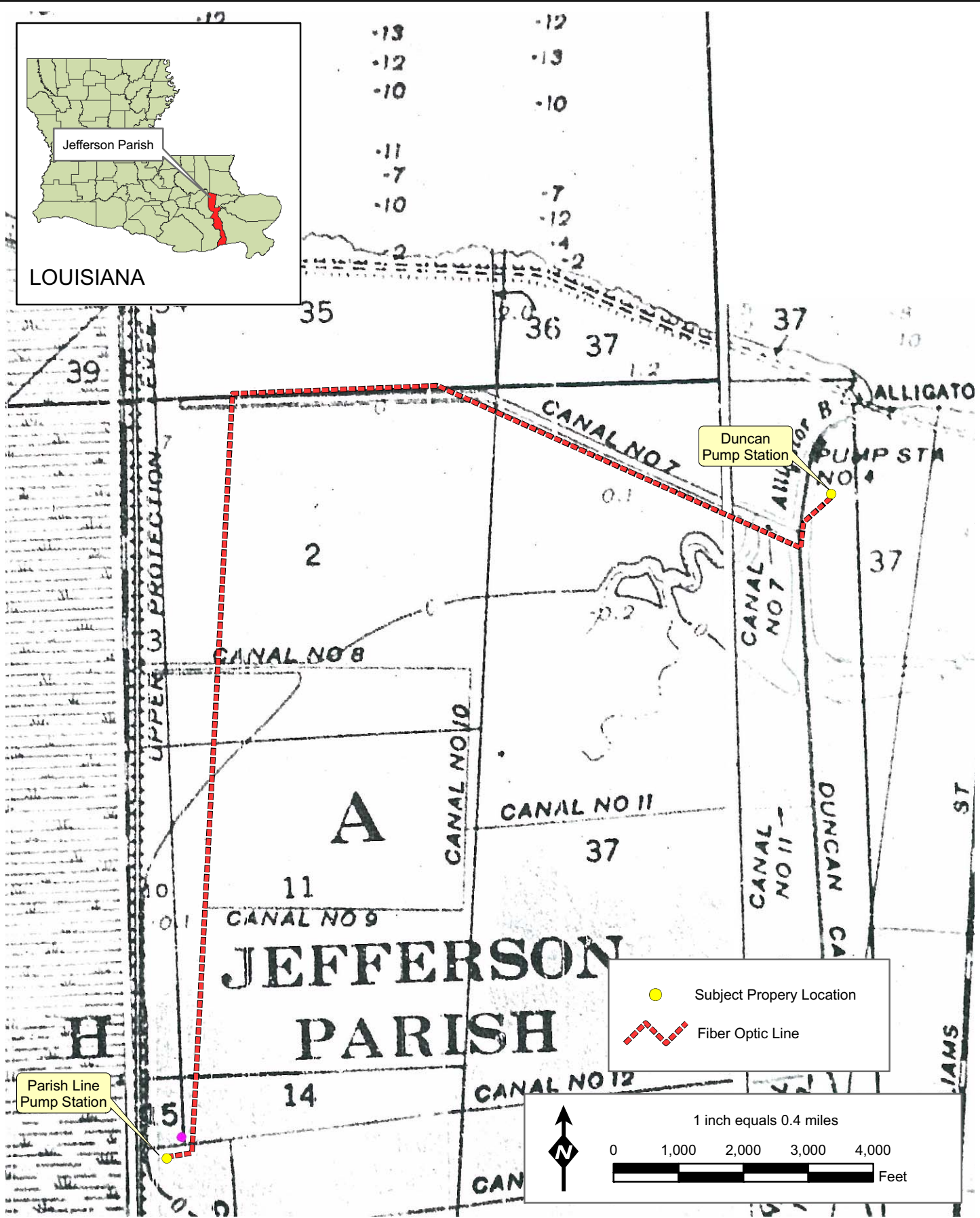
USGS 1998, DOQQ Aerial Photograph, 7.5 minute Quadrangle

USGS 2004, DOQQ Aerial Photograph, 7.5 minute Quadrangle

USGS 2005, DOQQ Aerial Photograph, 7.5 minute Quadrangle

THIS PAGE LEFT INTENTIONALLY BLANK

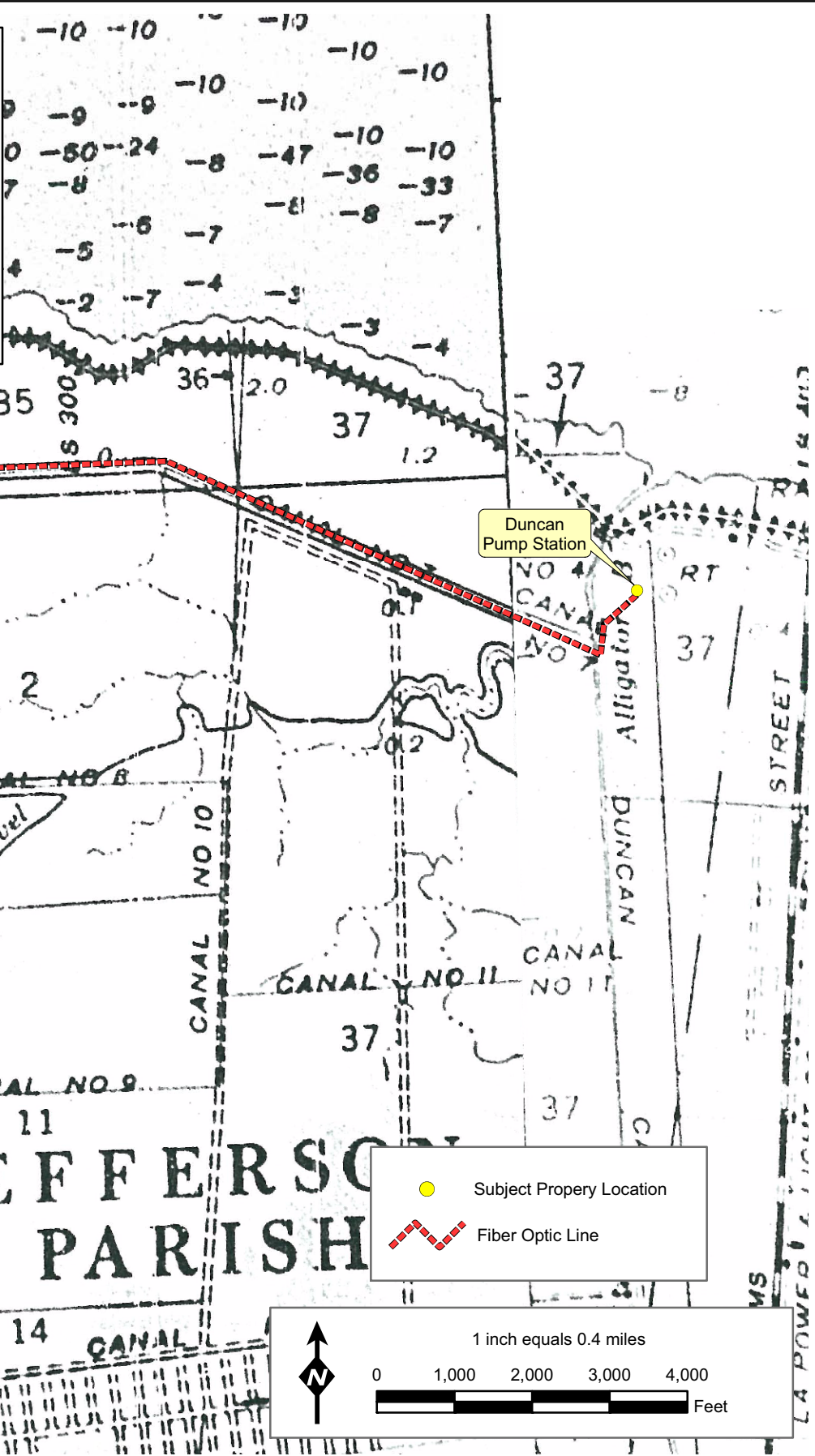
APPENDIX A
HISTORICAL TOPOGRAPHICAL MAPS AND AERIAL PHOTOGRAPHS





Fiber Optic Line From
 Duncan Pump Station to Parish Line Pump Station
 1936 Bonnie Carre & 1936 Spanish Fort, LA USGS Topographic Quadrangle



March 2007



-  Subject Property Location
-  Fiber Optic Line

1 inch equals 0.4 miles

0 1,000 2,000 3,000 4,000 Feet

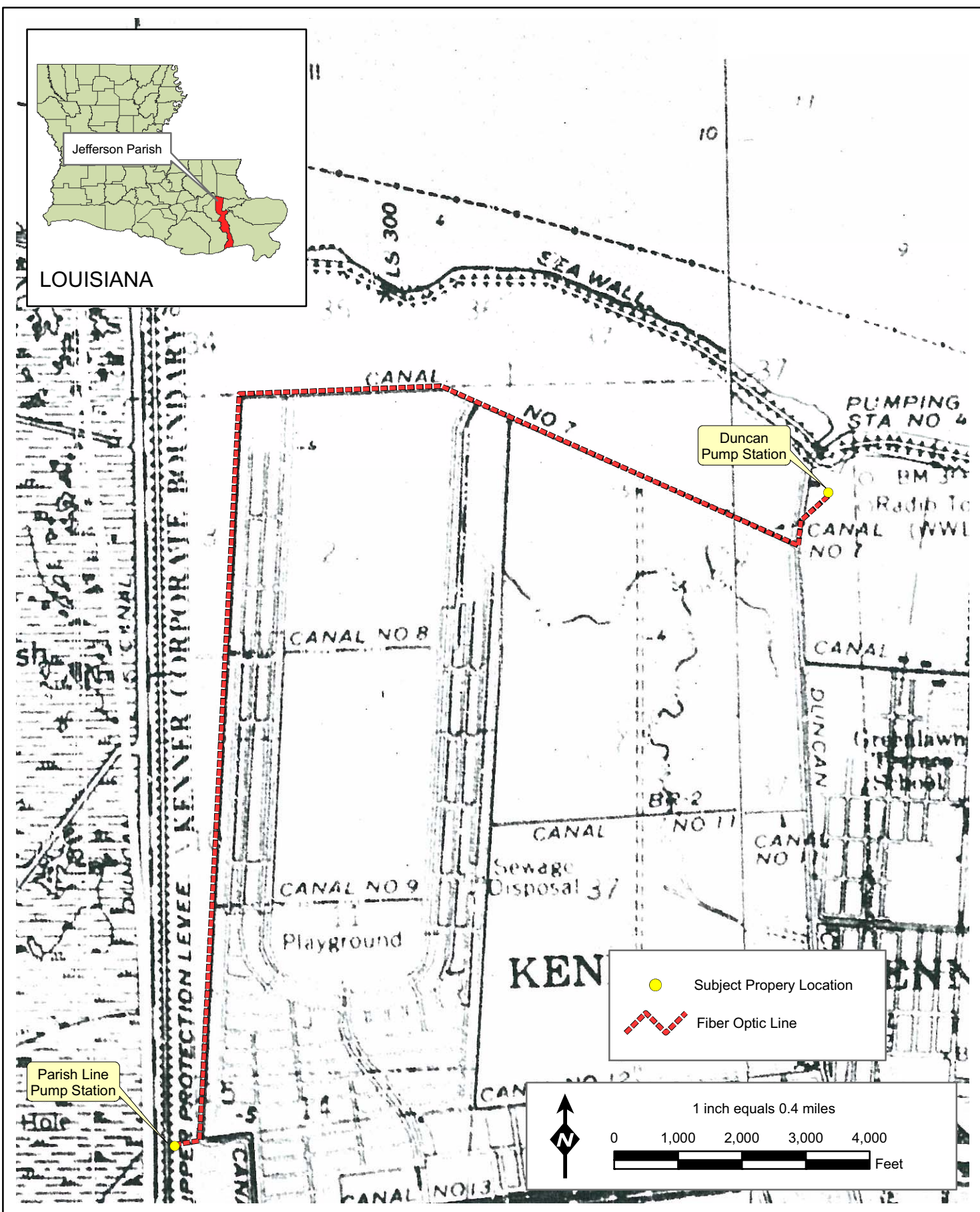
Parish Line Pump Station

Duncan Pump Station

Fiber Optic Line From
 Duncan Pump Station to Parish Line Pump Station
 1957 Bonnie Carre & 1953 Spanish Fort, LA USGS Topographic Quadrangle



March 2007



Fiber Optic Line From
 Duncan Pump Station to Parish Line Pump Station
 1969 Bonnie Carre & 1967 Spanish Fort, LA USGS Topographic Quadrangle



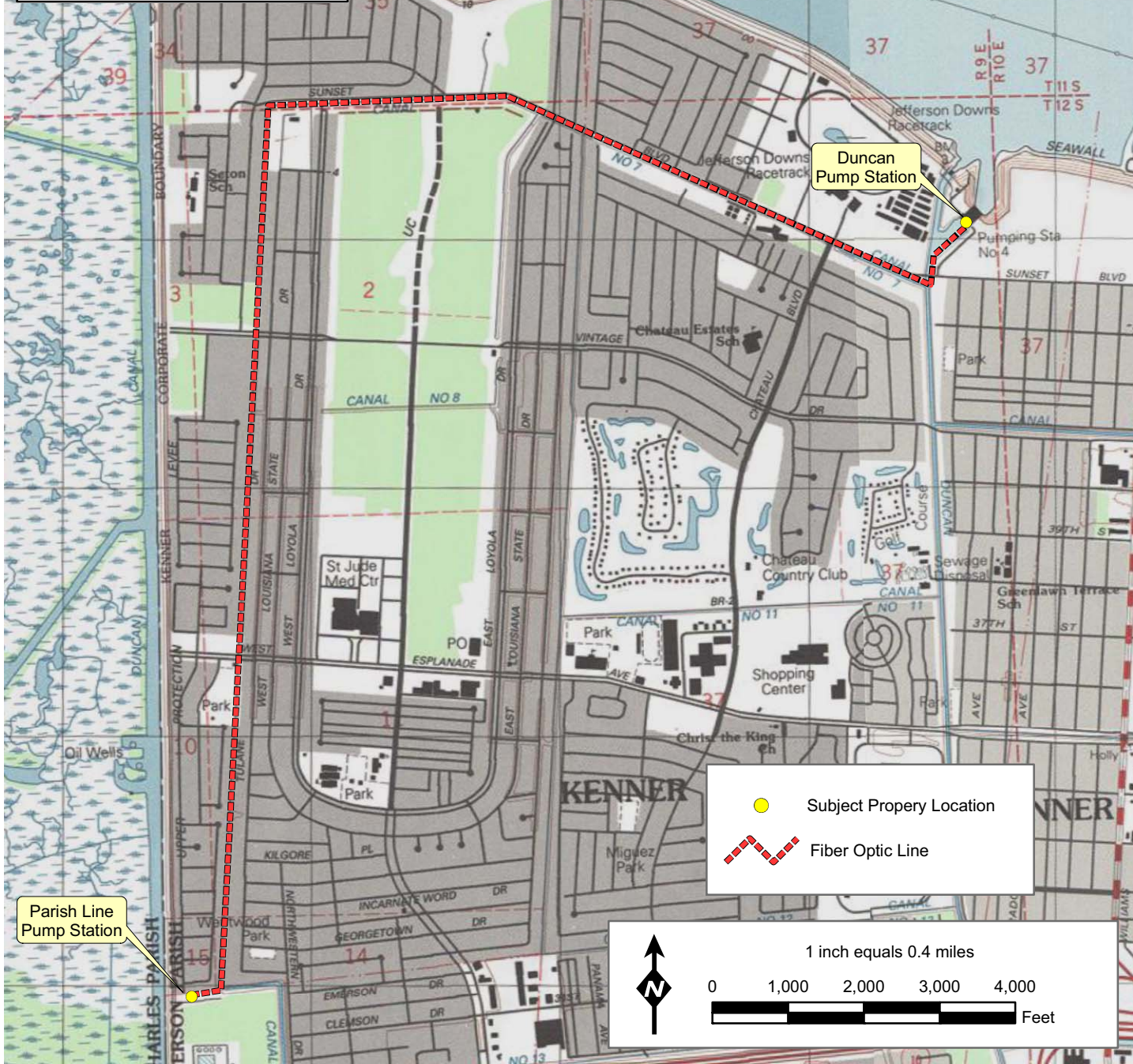
March 2007



Fiber Optic Line From
 Duncan Pump Station to Parish Line Pump Station
 1998 Indian Beach & LaBranche, LA USGS DOQQ



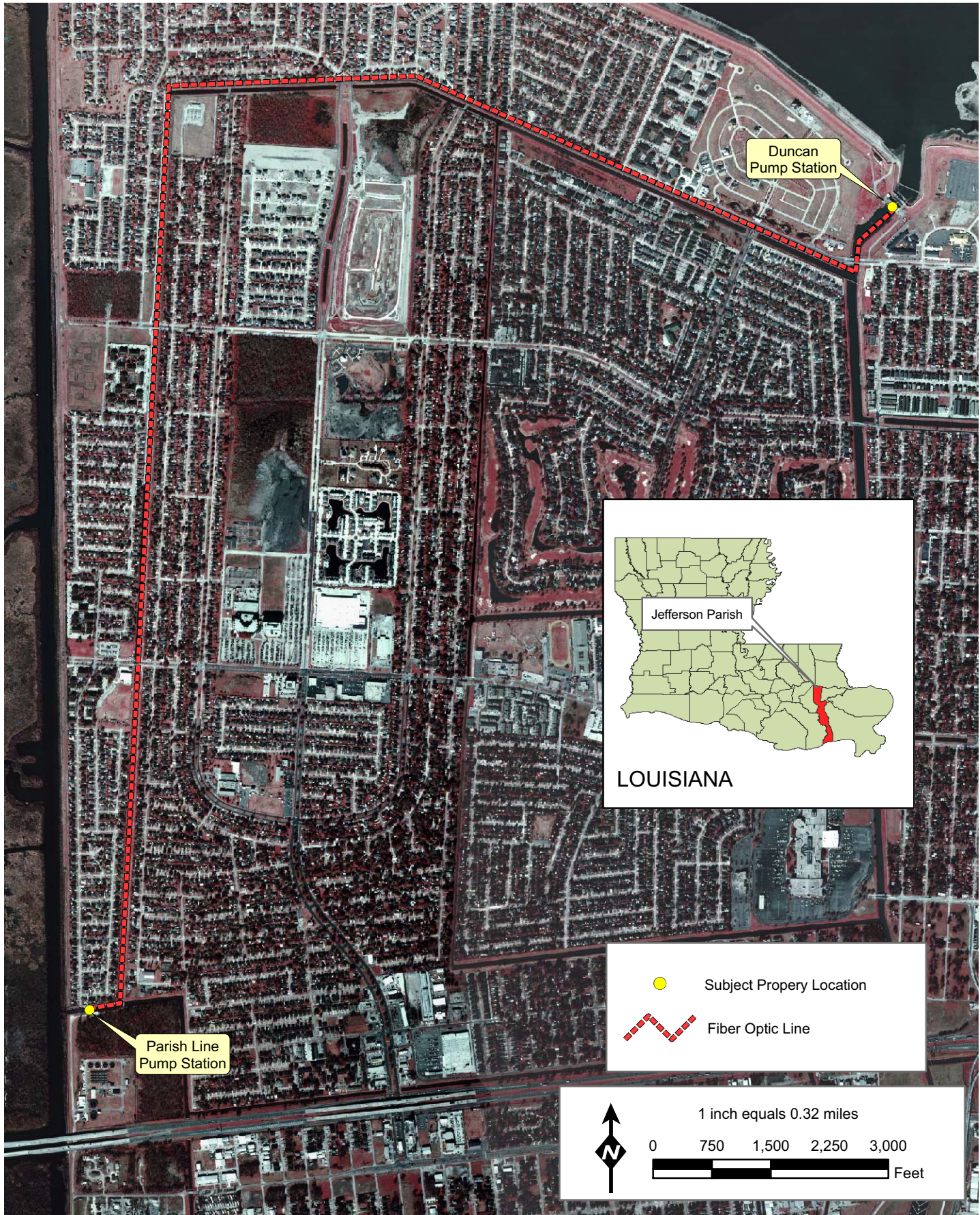
March 2007



Fiber Optic Line From
 Duncan Pump Station to Parish Line Pump Station
 1992 Indian Beach & 1999 LaBranche, LA USGS Topographic Quadrangle



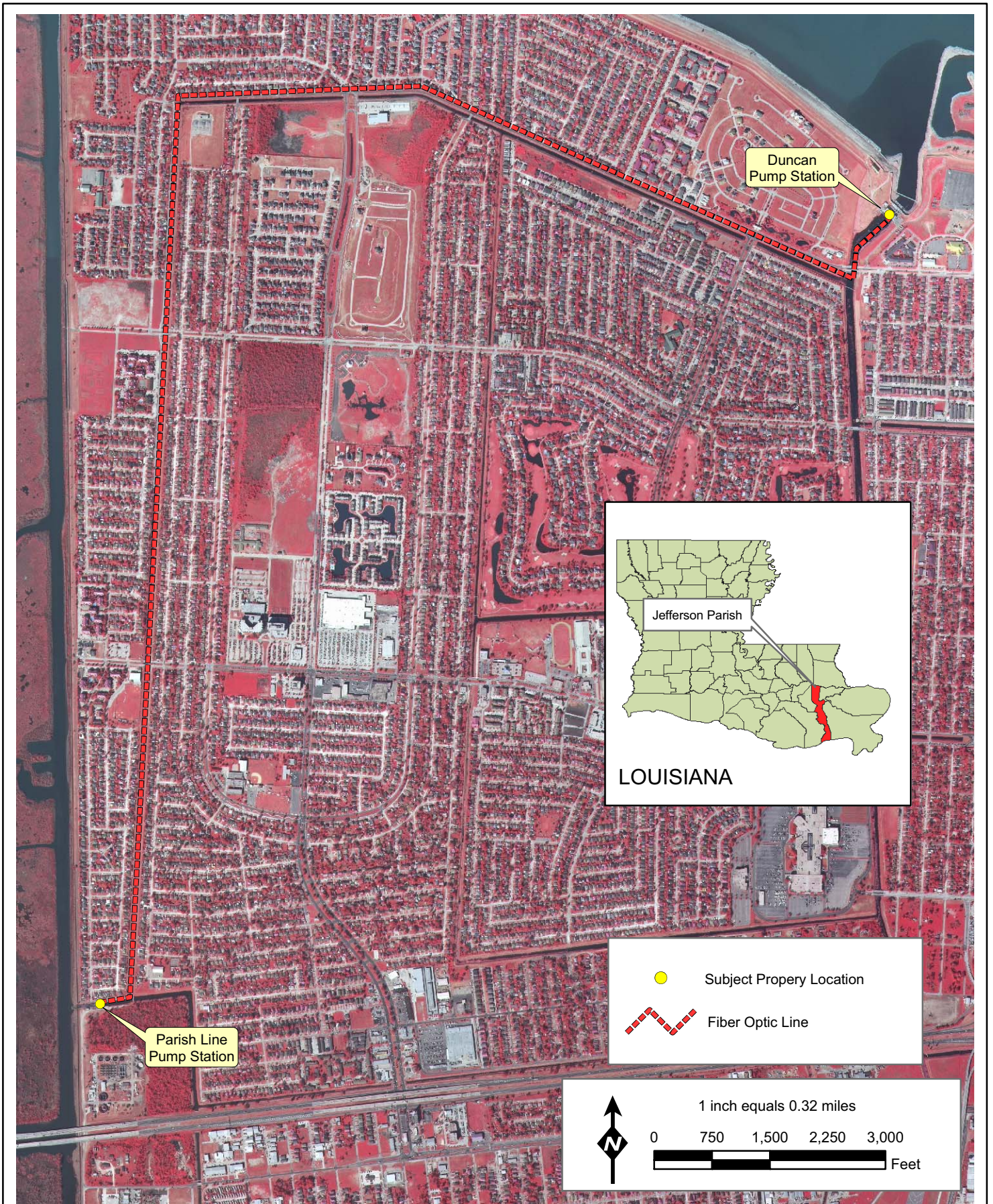
March 2007



Fiber Optic Line From
 Duncan Pump Station to Parish Line Pump Station
 2004 Indian Beach & LaBranche, LA USGS DOQQ



March 2007



Fiber Optic Line From
 Duncan Pump Station to Parish Line Pump Station
 2005 Indian Beach & LaBranche, LA USGS DOQQ

APPENDIX B
SITE PHOTOGRAPHS



SITE CORRIDOR PHOTOGRAPHS



Photograph 1. Pipeline crossing project corridor



Photograph 2. Pipeline crossing project corridor



Photograph 3. Pipeline crossing project corridor



Photograph 4. Pipeline crossing project corridor



Photograph 5. Pipeline crossing project corridor



Photograph 6. Pipeline crossing project corridor



Photograph 7. Pipeline crossing project corridor



Photograph 8. Pipeline crossing project corridor



Photograph 9. Pipeline crossing project corridor



Photograph 10. Pipeline crossing project corridor



Photograph 11. Pipeline crossing project corridor



Photograph 12. Pipeline crossing project corridor



Photograph 13. Wastewater pump station and pipelines adjacent to project corridor



Photograph 14. Pipeline crossing project corridor



Photograph 15. Transformers adjacent to project corridor



Photograph 16. Transformer adjacent to project corridor



Photograph 17. Cell tower and generator adjacent to project corridor



Photograph 18. Electric power substation adjacent to project corridor



Photograph 19. Typical Project corridor view to the south from Canal No. 7



Photograph 20. Typical view to the south from Parish Line P.S. canal turn



Photograph 21. EPA monitor well and station in project corridor



Photograph 22. Fill dirt piles in project corridor



Photograph 23. View of Parish Line P.S. from project corridor



Photograph 24. Canal entering project corridor from the south

APPENDIX C
LIST OF PREPARERS



The following people were primarily responsible for preparing this report.

Name	Discipline/Expertise	Experience	Role In Preparing Report
Stephen Oivanki	Geologist Environmental Assessment	20 years of environmental assessment and remediation experience	Project manager, ESA preparation, field survey
Greg Lacy	Environmental Studies	10 years of environmental, natural resource, ESA, and NEPA studies	Field Survey
Denise Rousseau Ford	Environmental Engineering	15 years of environmental studies experience	Field Survey
Maria Reid	Forestry and Environmental Studies	5 years of environmental assessment and NEPA experience	Field Survey
Sharon Newman	GIS/Graphics	5 years GIS analysis	GIS and Graphics
David Alford	GIS/Graphics	4 years GIS/graphics experience	GIS and Graphics
Eric Webb, Ph.D.	Ecology/Wetlands	15 years NEPA and natural resources related studies	QA/QC

APPENDIX D
PERSONNEL QUALIFICATIONS



STEPHEN M. OIVANKI, P.G.
Qualified Environmental Professional (ASTM E1527-05)
Statement of Qualifications

Education: B.S. – Geology – Louisiana State University
M.S. – Geology – Louisiana State University

Training: HAZWOPER – 40-hour hazardous waste responder, current refresher
USACE 1997 Wetland Delineation Manual – 40-hour course
Mold Assessment and Remediation in Buildings – Training Course

Registrations: Registered Professional Geologist #412 – State of Mississippi

Experience: Self-employed Consulting Geologist – 10 years

Oil and gas exploration, subsurface site investigations, mining exploration, engineering geology

Mississippi Department of Environmental Quality – 9 years

Subsurface geology, subsurface site investigations, coastal geology and geomorphology

Mississippi Department of Marine Resources – 3 years

Coastal Zone Manager, supervision of environmental staff, oversight and review of Coastal Zone permits and environmental regulations

Compton Engineering, Inc. – 5.5 years

Phase I Environmental Site Assessments – 40
Phase II Environmental Site Assessments – 12
Emergency Response Action Contractor – Miss. LUST Trust Fund
LUST investigations and remediation – 5
Contaminated site investigations and remediation – 7
Wetland delineations – 50
Mold assessments and remediation supervision – 10
Spill Prevention Control and Countermeasure (SPCC) plans – 12
Rubbish and Subtitle D Landfill permits – 5
Storm Water Pollution Prevention Plans - 20

Gulf South Research Corporation – 6 months

Phase I Environmental Site Assessments - 13

GREGORY B. LACY
Qualified Environmental Professional (ASTM E1527-05)
Statement of Qualifications

Education: B.S.-Biology-Georgia Southwestern State University
M.S.-Biology-Georgia College and State University

Training: HAZWOPER-40-hour hazardous waste responder, current refresher.
HAZWOPER-8-hour Training for Supervisors
EPA Watershed Management - Training Certificate
Lead Supervisor - Training Course

Experience: DDL Omni Engineering - 5 years
Petroleum, oil, lubricant remediation, Chemical and biological decontaminations,
Spill response, Hazardous waste management, Waste minimization.

Gulf South Research Corporation - 2 years
Phase I Environmental Site Assessments - 15

DENISE ROUSSEAU FORD
Qualified Environmental Professional
Statement of Qualifications

Education: M.S., Civil and Environmental Engineering, Louisiana State University
B.S., Geology, Louisiana State University

Training: HAZWOPER – 40-hour hazardous waste responder

Professional Organizations: Louisiana Brownfields Association (LBA) charter and founding member, 2006-2007 acting Executive Director

Experience: Gulf South Research Corporation – 3 months
Performs NEPA EA investigations and Phase I ESAs

Louisiana State University – 11 years

Performed numerous technical reviews of Phase I and Phase II environmental site assessments, and cleanup action plans for non-profit organizations and municipalities involved in Brownfields transactions.

Performed technical reviews of various Superfund documents (including PAs, PA/SIs, RI/FSs and others) at sites in Corpus Christi, TX; Lake Charles, LA; Alsen, LA and other sites throughout EPA Region 6.

GDC Engineering – 3 years

Worked as an environmental geologist and project manager in the field of hazardous waste remediation. Specific projects included groundwater investigations at Deltech, in Baton Rouge, LA and DOW Chemical in Plaquemine, LA.

MARIA BERNARD REID
Environmental Professional
Statement of Qualifications

Education: B.S. – Forest Management – Louisiana State University
M.S. – Agricultural Economics and Agribusiness, Natural Resources
Policy and Environmental Management and Planning – Louisiana State
University

Training: HAZWOPER – 40-hour hazardous waste responder, current refresher
USFWS Endangered Species Act Section 7: Interagency Consultation
Training – 40-hour course
Wetland Delineator Training – 40-hour course

Experience:

Soil and Water Conservation District: Washington County, Arkansas – 2 years

Beaver Lake/White River Water Quality Technician – Prepared nutrient management plans for area ranchers, and planned and implemented Best Management Practices for nutrient management and water quality and soil erosion protection.

Gulf Engineers and Consultants: Baton Rouge, Louisiana – 1.5 years

Environmental Scientist – Conducted wetland delineations and threatened and endangered species surveys and prepared NEPA documents.

Gulf South Research Corporation – 3 years

Natural Resources - Conducted wetland delineations, threatened and endangered species surveys, and environmental site assessments, and prepared NEPA documents.

**NEPA Compliance Documentation
Pump Station Stormproofing Activities
Jefferson Parish, Louisiana**

Contract No. W9126G-06-D-0001; Delivery Order CZ02

**Composite Phase I Environmental Site Assessment
For
Jefferson Parish Pump Stations**

Prepared for:

**U. S. Army Corps of Engineers
New Orleans District
Hurricane Protection Office
New Orleans, Louisiana**



April 2007

**Prepared by:
Gulf South Research Corporation
8081 GSRI Avenue
Baton Rouge, Louisiana**



VOLUME II

VOLUME II

Section

- A EDR Report for Ames to Westminster Pump Station Fiber-Optic Cable Corridor
- B EDR Report for Bonnable Pump Station
- C EDR Report for Duncan to Parish Line Pump Station Fiber-Optic Cable Corridor
- D EDR Report for Elmwood Pump Station
- E EDR Report for Estelle # 2 Pump Station
- F EDR Report for Hero Pump Station
- G EDR Report for Lake Cataouatche # 1 Pump Station
- H EDR Report for Planters Pump Station
- I EDR Report for Suburban Pump Station
- J EDR Report for Westwego # 2 Pump Station

COMPOSITE REPORT TABLE OF CONTENTS

VOLUME I

Section

- A Phase I Environmental Site Assessment - Ames Pump Station, Jefferson Parish, Louisiana
- B Phase I Environmental Site Assessment – Bonnabel Pump Station, Jefferson Parish, Louisiana
- C Phase I Environmental Site Assessment – Duncan Pump Station, Jefferson Parish, Louisiana
- D Phase I Environmental Site Assessment – Elmwood Pump Station, Jefferson Parish, Louisiana
- E Phase I Environmental Site Assessment – Estelle # 2 Pump Station, Jefferson Parish, Louisiana
- F Phase I Environmental Site Assessment – Hero Pump Station, Jefferson Parish, Louisiana
- G Phase I Environmental Site Assessment – Lake Cataouatche # 1 Pump Station, Jefferson Parish, Louisiana
- H Phase I Environmental Site Assessment – Parish Line Pump Station, Jefferson Parish, Louisiana
- I Phase I Environmental Site Assessment – Planters Pump Station, Jefferson Parish, Louisiana
- J Phase I Environmental Site Assessment – Suburban Pump Station, Jefferson Parish, Louisiana
- K Phase I Environmental Site Assessment – Westminster Pump Station, Jefferson Parish, Louisiana
- L Phase I Environmental Site Assessment – Westwego # 2 Pump Station, Jefferson Parish, Louisiana
- M Supplemental Phase I Environmental Site Assessment – Ames to Westminster Pump Station Fiber-Optic Cable Corridor, Jefferson Parish, Louisiana
- N Supplemental Phase I Environmental Site Assessment – Duncan to Parish Line Pump Station Fiber-Optic Cable Corridor, Jefferson Parish, Louisiana



EDR DataMap® Corridor Study

**Westminster P.S. to Ames P.S.
Marrero, LA 70072**

March 06, 2007

Inquiry number 01870752.1r

The Standard in Environmental Risk Management Information

440 Wheelers Farms Road
Milford, Connecticut 06461

Nationwide Customer Service

Telephone: 1-800-352-0050
Fax: 1-800-231-6802
Internet: www.edrnet.com

Thank you for your business.
Please contact EDR at 1-800-352-0050
with any questions or comments.

Disclaimer - Copyright and Trademark Notice

This Report contains certain information obtained from a variety of public and other sources reasonably available to Environmental Data Resources, Inc. It cannot be concluded from this Report that coverage information for the target and surrounding properties does not exist from other sources. **NO WARRANTY EXPRESSED OR IMPLIED, IS MADE WHATSOEVER IN CONNECTION WITH THIS REPORT. ENVIRONMENTAL DATA RESOURCES, INC. SPECIFICALLY DISCLAIMS THE MAKING OF ANY SUCH WARRANTIES, INCLUDING WITHOUT LIMITATION, MERCHANTABILITY OR FITNESS FOR A PARTICULAR USE OR PURPOSE. ALL RISK IS ASSUMED BY THE USER. IN NO EVENT SHALL ENVIRONMENTAL DATA RESOURCES, INC. BE LIABLE TO ANYONE, WHETHER ARISING OUT OF ERRORS OR OMISSIONS, NEGLIGENCE, ACCIDENT OR ANY OTHER CAUSE, FOR ANY LOSS OF DAMAGE, INCLUDING, WITHOUT LIMITATION, SPECIAL, INCIDENTAL, CONSEQUENTIAL, OR EXEMPLARY DAMAGES. ANY LIABILITY ON THE PART OF ENVIRONMENTAL DATA RESOURCES, INC. IS STRICTLY LIMITED TO A REFUND OF THE AMOUNT PAID FOR THIS REPORT.** Purchaser accepts this Report "AS IS". Any analyses, estimates, ratings, environmental risk levels or risk codes provided in this Report are provided for illustrative purposes only, and are not intended to provide, nor should they be interpreted as providing any facts regarding, or prediction or forecast of, any environmental risk for any property. Only a Phase I Environmental Site Assessment performed by an environmental professional can provide information regarding the environmental risk for any property. Additionally, the information provided in this Report is not to be construed as legal advice.

Copyright 2006 by Environmental Data Resources, Inc. All rights reserved. Reproduction in any media or format, in whole or in part, of any report or map of Environmental Data Resources, Inc., or its affiliates, is prohibited without prior written permission.

EDR and its logos (including Sanborn and Sanborn Map) are trademarks of Environmental Data Resources, Inc. or its affiliates. All other trademarks used herein are the property of their respective owners.

EXECUTIVE SUMMARY

A search of available environmental records was conducted by Environmental Data Resources, Inc. (EDR).

TARGET PROPERTY INFORMATION

ADDRESS

MARRERO, LA 70072
MARRERO, LA 70072

DATABASES WITH NO MAPPED SITES

No mapped sites were found in EDR's search of available ("reasonably ascertainable ") government records within the requested search area for the following databases:

FEDERAL RECORDS

NPL	National Priority List
Proposed NPL	Proposed National Priority List Sites
Delisted NPL	National Priority List Deletions
NPL RECOVERY	Federal Superfund Liens
CERCLIS	Comprehensive Environmental Response, Compensation, and Liability Information System
CERC-NFRAP	CERCLIS No Further Remedial Action Planned
CORRACTS	Corrective Action Report
RCRA-TSDF	Resource Conservation and Recovery Act Information
RCRA-LQG	Resource Conservation and Recovery Act Information
RCRA-SQG	Resource Conservation and Recovery Act Information
ERNS	Emergency Response Notification System
HMIRS	Hazardous Materials Information Reporting System
US ENG CONTROLS	Engineering Controls Sites List
US INST CONTROL	Sites with Institutional Controls
DOD	Department of Defense Sites
FUDS	Formerly Used Defense Sites
US BROWNFIELDS	A Listing of Brownfields Sites
CONSENT	Superfund (CERCLA) Consent Decrees
ROD	Records Of Decision
UMTRA	Uranium Mill Tailings Sites
ODI	Open Dump Inventory
TRIS	Toxic Chemical Release Inventory System
TSCA	Toxic Substances Control Act
FTTS	FIFRA/ TSCA Tracking System - FIFRA (Federal Insecticide, Fungicide, & Rodenticide Act)/TSCA (Toxic Substances Control Act)
SSTS	Section 7 Tracking Systems
ICIS	Integrated Compliance Information System
RADINFO	Radiation Information Database
US CDL	Clandestine Drug Labs
LUCIS	Land Use Control Information System
PADS	PCB Activity Database System

EXECUTIVE SUMMARY

MLTS..... Material Licensing Tracking System
MINES..... Mines Master Index File
FINDS..... Facility Index System/Facility Registry System
RAATS..... RCRA Administrative Action Tracking System

STATE AND LOCAL RECORDS

SHWS..... Potential and Confirmed Sites List
SWF/LF..... Landfill List
DEBRIS..... LDEQ Approved Debris Sites
SWRCY..... Recycling Directory
LIENS..... Environmental Liens
SPILLS..... Emergency Response Section Incidents
AUL..... Conveyance Notice Listing
VCP..... Voluntary Remediation Program Sites
DRYCLEANERS..... Drycleaner Facility Listing

TRIBAL RECORDS

INDIAN RESERV..... Indian Reservations
INDIAN LUST..... Leaking Underground Storage Tanks on Indian Land
INDIAN UST..... Underground Storage Tanks on Indian Land

EDR PROPRIETARY RECORDS

Manufactured Gas Plants... EDR Proprietary Manufactured Gas Plants

SURROUNDING SITES: SEARCH RESULTS

Surrounding sites were identified.

Page numbers and map identification numbers refer to the EDR Radius Map report where detailed data on individual sites can be reviewed.

Sites listed in ***bold italics*** are in multiple databases.

Unmappable (orphan) sites are not considered in the foregoing analysis.

STATE AND LOCAL RECORDS

LUST: The Leaking Underground Storage Tank Incident Reports contain an inventory of reported leaking underground storage tank incidents. The data come from the Department of Environmental Quality's list: LDEQ's Leaking UST Database.

A review of the LUST list, as provided by EDR, and dated 11/01/2006 has revealed that there is 1 LUST site within the searched area.

<u>Site</u>	<u>Address</u>	<u>Map ID</u>	<u>Page</u>
<i>BROTHER FOOD MART</i>	<i>2698 BARATARIA BLVD</i>	<i>4</i>	<i>8</i>

EXECUTIVE SUMMARY

HIST LUST: Department of Environmental Quality's Underground Storage Tank Case History Incidents database.

A review of the HIST LUST list, as provided by EDR, and dated 11/01/1999 has revealed that there are 2 HIST LUST sites within the searched area.

<u>Site</u>	<u>Address</u>	<u>Map ID</u>	<u>Page</u>
K-MART AUTO SERVICE #7386	5990 LAPALCO BLVD	1	3
EDSA, INC.	3468 AMES BLVD	3	6

UST: The Underground Storage Tank database contains registered USTs. USTs are regulated under Subtitle I of the Resource Conservation and Recovery Act (RCRA). The data come from the Department of Environmental Quality's Louisiana Underground Storage Tank Database.

A review of the UST list, as provided by EDR, and dated 01/03/2007 has revealed that there are 3 UST sites within the searched area.

<u>Site</u>	<u>Address</u>	<u>Map ID</u>	<u>Page</u>
K-MART AUTO SERVICE #7386	5990 LAPALCO BLVD	1	3
TIME SAVER 0031	2033 AMES BLVD	2	5
BROTHER FOOD MART	2698 BARATARIA BLVD	4	8

EXECUTIVE SUMMARY

Please refer to the end of the findings report for unmapped orphan sites due to poor or inadequate address information.

MAP FINDINGS SUMMARY

<u>Database</u>	<u>Total Plotted</u>
<u>FEDERAL RECORDS</u>	
NPL	0
Proposed NPL	0
Delisted NPL	0
NPL RECOVERY	0
CERCLIS	0
CERC-NFRAP	0
CORRACTS	0
RCRA TSD	0
RCRA Lg. Quan. Gen.	0
RCRA Sm. Quan. Gen.	0
ERNS	0
HMIRS	0
US ENG CONTROLS	0
US INST CONTROL	0
DOD	0
FUDS	0
US BROWNFIELDS	0
CONSENT	0
ROD	0
UMTRA	0
ODI	0
TRIS	0
TSCA	0
FTTS	0
SSTS	0
ICIS	0
RADINFO	0
CDL	0
LUCIS	0
PADS	0
MLTS	0
MINES	0
FINDS	0
RAATS	0
<u>STATE AND LOCAL RECORDS</u>	
State Haz. Waste	0
State Landfill	0
DEBRIS	0
SWRCY	0
LUST	1
HIST LUST	2
UST	3
LIENS	0
SPILLS	0
AUL	0
VCP	0

MAP FINDINGS SUMMARY

<u>Database</u>	<u>Total Plotted</u>
DRYCLEANERS	0
<u>TRIBAL RECORDS</u>	
INDIAN RESERV	0
INDIAN LUST	0
INDIAN UST	0
<u>EDR PROPRIETARY RECORDS</u>	
Manufactured Gas Plants	0

NOTES:

Sites may be listed in more than one database

MAP FINDINGS

Map ID
 Direction
 Distance
 Distance (ft.)Site

EDR ID Number

Database(s) EPA ID Number

1 **K-MART AUTO SERVICE #7386**
5990 LAPALCO BLVD
MARRERO, LA 70072

UST **U001894927**
HIST LUST **N/A**

UST:

Master Agency Id: 15964
 Subject Category Code: EQT
 Subject Item ID: 1
 UST Tank Num: 15358
 Install Date: 2-May-80
Facility Status: Removed
 Status Date: 1-Dec-93
 Total Capacity: 1000
 Number Of Compartments: 1
 Gasoline Flag: Not reported
 Diesel Flag: Not reported
 Gashol Flag: Not reported
 Kerosen Flag: Not reported
 Heating Oil Flag: Not reported
 New Used Oil Flag: Y
 Other Sub: Not reported
 Other Description: Not reported
 Steel Tank Covered With Asphalt: Not reported
 Cathodically Protected: Not reported
 Epoxy Coated Tank: Not reported
 A Composite Of Different Materials: Not reported
 Fiberglass Or Plastic: Not reported
 Interior Line With Some Material: Not reported
 Dble Wall As Opposed To Single Wall: Not reported
 Outside Lined w/ Polyethylen Jacket: Not reported
 Made Of Concrete: Not reported
 Liner Covering Excavation Hole: Not reported
 Unknown: Not reported
 Other Material: Not reported
 Other Description: Not reported
 Pipe Method Desc: Not reported
 Last Status: 15113

HIST LUST:

Incident Number: 94-3-0171
 Release Date: 12/21/1993
 Facility ID: 26-005538
 Facility Parish: JEFFERSON
 Owner Name: KMART CORPORATION
 Owner Address: 3100 W. BIG BEAVER ROAD
 Owner Address 2: Not reported
 Owner City,St,Zip:TROY, MI 48084
 Owner ID: 00158600
 Reported By: APPLIED EARTH SCIENCE
 Date Confirmed: 01/10/1994
 Substance Name: USED OIL
 Quantity: UNKNOWN
 Type of Incident: UST LEAK
 Assessment Pending Info: No
 Assessment Request Date: Not reported
 Assessment Plan Due Date: Not reported
 Assessment Plan Received Date: Not reported
 Assessment Approved Date: Not reported
 Assessment Contractor: Not reported

MAP FINDINGS

Map ID
 Direction
 Distance
 Distance (ft.)Site

EDR ID Number

Database(s) EPA ID Number

K-MART AUTO SERVICE #7386 (Continued)

U001894927

Corrective Plan Due Date: Not reported
 Corrective Plan Received Date: Not reported
 Corrective Plan Approved Date: 07/20/1995
 Remediation Method: Not reported
 Remediation Date: Not reported

LA HIST LUST INCIDENT:

Comments: Not reported

LA HIST LUST ASSESMENT:

Comments: ROUTINE TANK REMOVAL REPORT INDICATED SOIL CONTAMINATION ABOVE DEQACTION LEVELS FOR CLOSURE. WILL OVEREXCAVATE SOIL IN THE IMPACTEDAREA AND RESAMPLE. DEQ APPROVES NOVEMBER 1994 WORK PLAN ON 12/19/94.

LA HIST LUST CORRECTIVE ACTION:

Comments: DEQ TERMINATED REMEDIATION BASED ON 4-26-95 SOIL EXCAVATIONREPORT RESULTS ON 7-20-95.

Incident Number: 94-3-0171
 Release Date: 12/21/1993
 Facility ID: 26-005538
 Facility Parish: JEFFERSON
 Owner Name: KMART CORPORATION
 Owner Address: 3100 W. BIG BEAVER ROAD
 Owner Address 2: Not reported
 Owner City,St,Zip:TROY, MI 48084
 Owner ID: 00158600
 Reported By: Not reported
 Date Confirmed: Not reported
 Substance Name: Not reported
 Quantity: Not reported
 Type of Incident: Not reported
 Assessment Pending Info: No
 Assessment Request Date: Not reported
 Assessment Plan Due Date: Not reported
 Assessment Plan Received Date: Not reported
 Assessment Approved Date: Not reported
 Assessment Contractor: Not reported
 Corrective Plan Due Date: Not reported
 Corrective Plan Received Date: Not reported
 Corrective Plan Approved Date: 07/20/1995
 Remediation Method: Not reported
 Remediation Date: Not reported

LA HIST LUST INCIDENT:

Comments: Not reported

LA HIST LUST ASSESMENT:

Comments: ROUTINE TANK REMOVAL REPORT INDICATED SOIL CONTAMINATION ABOVE DEQACTION LEVELS FOR CLOSURE. WILL OVEREXCAVATE SOIL IN THE IMPACTEDAREA AND RESAMPLE. DEQ APPROVES NOVEMBER 1994 WORK PLAN ON 12/19/94.

LA HIST LUST CORRECTIVE ACTION:

Comments: DEQ TERMINATED REMEDIATION BASED ON 4-26-95 SOIL EXCAVATIONREPORT RESULTS ON 7-20-95.

MAP FINDINGS

Map ID
 Direction
 Distance
 Distance (ft.)Site

EDR ID Number

Database(s) EPA ID Number

2 **TIME SAVER 0031**
2033 AMES BLVD
MARRERO, LA 70072

UST U000878160
N/A

UST:

Master Agency Id: 70991
 Subject Category Code: EQT
 Subject Item ID: 2
 UST Tank Num: 25508
 Install Date: 17-Apr-68
Facility Status: Removed
 Status Date: 1-Nov-93
 Total Capacity: 7000
 Number Of Compartments: 1
 Gasoline Flag: Yes
 Diesel Flag: Not reported
 Gashol Flag: Not reported
 Kerosen Flag: Not reported
 Heating Oil Flag: Not reported
 New Used Oil Flag: Not reported
 Other Sub: Not reported
 Other Description: Not reported
 Steel Tank Covered With Asphalt: Yes
 Cathodically Protected: Not reported
 Epoxy Coated Tank: Not reported
 A Composite Of Different Materials: Not reported
 Fiberglass Or Plastic: Not reported
 Interior Line With Some Material: Not reported
 Dble Wall As Opposed To Single Wall: Not reported
 Outside Lined w/ Polyethylen Jacket: Not reported
 Made Of Concrete: Not reported
 Liner Covering Excavation Hole: Not reported
 Unknown: Not reported
 Other Material: Not reported
 Other Description: Not reported
 Pipe Method Desc: Not reported
 Last Status: 15279

Master Agency Id: 70991
 Subject Category Code: EQT
 Subject Item ID: 1
 UST Tank Num: 25507
 Install Date: 17-Apr-68
Facility Status: Removed
 Status Date: 1-Nov-93
 Total Capacity: 7000
 Number Of Compartments: 1
 Gasoline Flag: Not reported
 Diesel Flag: Not reported
 Gashol Flag: Y
 Kerosen Flag: Not reported
 Heating Oil Flag: Not reported
 New Used Oil Flag: Not reported
 Other Sub: Not reported
 Other Description: Not reported
 Steel Tank Covered With Asphalt: Yes
 Cathodically Protected: Not reported
 Epoxy Coated Tank: Not reported
 A Composite Of Different Materials: Not reported

MAP FINDINGS

Map ID
 Direction
 Distance
 Distance (ft.)Site

EDR ID Number

Database(s) EPA ID Number

TIME SAVER 0031 (Continued)

U000878160

Fiberglass Or Plastic: Not reported
 Interior Line With Some Material: Not reported
 Dble Wall As Opposed To Single Wall: Not reported
 Outside Lined w/ Polyethylen Jacket: Not reported
 Made Of Concrete: Not reported
 Liner Covering Excavation Hole: Not reported
 Unknown: Not reported
 Other Material: Not reported
 Other Description: Not reported
 Pipe Method Desc: Not reported
 Last Status: 15279

Master Agency Id: 70991
 Subject Category Code: EQT
 Subject Item ID: 3
 UST Tank Num: 25509
 Install Date: 17-Apr-68
Facility Status: Removed
 Status Date: 1-Nov-93
 Total Capacity: 8000
 Number Of Compartments: 1
 Gasoline Flag: Yes
 Diesel Flag: Not reported
 Gashol Flag: Not reported
 Kerosen Flag: Not reported
 Heating Oil Flag: Not reported
 New Used Oil Flag: Not reported
 Other Sub: Not reported
 Other Description: Not reported
 Steel Tank Covered With Asphalt: Yes
 Cathodically Protected: Not reported
 Epoxy Coated Tank: Not reported
 A Composite Of Different Materials: Not reported
 Fiberglass Or Plastic: Not reported
 Interior Line With Some Material: Not reported
 Dble Wall As Opposed To Single Wall: Not reported
 Outside Lined w/ Polyethylen Jacket: Not reported
 Made Of Concrete: Not reported
 Liner Covering Excavation Hole: Not reported
 Unknown: Not reported
 Other Material: Not reported
 Other Description: Not reported
 Pipe Method Desc: Not reported
 Last Status: 15279

3

EDSA, INC.
3468 AMES BLVD
MARRERO, LA 70072

HIST LUST U003073587
N/A

HIST LUST:

Incident Number: 89-3-0046
 Release Date: 10/03/1989
 Facility ID: 26-010424
 Facility Parish: JEFFERSON
 Owner Name: E-Z MART STORES INC
 Owner Address: P. O. BOX 1426
 Owner Address 2: Not reported
 Owner City,St,Zip: TEXACANAA, TX 75504

MAP FINDINGS

Map ID
 Direction
 Distance
 Distance (ft.)Site

EDR ID Number

Database(s) EPA ID Number

EDSA, INC. (Continued)

U003073587

Owner ID: 00087900
 Reported By: JEFFERSON PARISH FIRE DEPARTMENT
 Date Confirmed: 10/03/1989
 Substance Name: GASOLINE
 Quantity: DROP/SEC
 Type of Incident: DISPENSER LEAK
 Assessment Pending Info: No
 Assessment Request Date: 10/27/1989
 Assessment Plan Due Date: 01/16/1990
 Assessment Plan Received Date: 01/04/1990
 Assessment Approved Date: 01/29/1990
 Assessment Contractor: ENVIRONMENTAL MANAGEMENT INC.
 Corrective Plan Due Date: Not reported
 Corrective Plan Received Date: Not reported
 Corrective Plan Approved Date: 01/29/1990
 Remediation Method: Not reported
 Remediation Date: Not reported

LA HIST LUST INCIDENT:

Comments: Not reported

LA HIST LUST ASSESMENT:

Comments: Not reported

LA HIST LUST CORRECTIVE ACTION:

Comments: Not reported

Incident Number: 89-3-0046
 Release Date: 10/03/1989
 Facility ID: 26-010424
 Facility Parish: JEFFERSON
 Owner Name: E-Z MART STORES INC
 Owner Address: P. O. BOX 1426
 Owner Address 2: Not reported
 Owner City,St,Zip: TEXACANAA, TX 75504
 Owner ID: 00087900
 Reported By: Not reported
 Date Confirmed: Not reported
 Substance Name: Not reported
 Quantity: Not reported
 Type of Incident: Not reported
 Assessment Pending Info: No
 Assessment Request Date: 10/27/1989
 Assessment Plan Due Date: 01/16/1990
 Assessment Plan Received Date: 01/04/1990
 Assessment Approved Date: 01/29/1990
 Assessment Contractor: ENVIRONMENTAL MANAGEMENT INC.
 Corrective Plan Due Date: Not reported
 Corrective Plan Received Date: Not reported
 Corrective Plan Approved Date: 01/29/1990
 Remediation Method: Not reported
 Remediation Date: Not reported

LA HIST LUST INCIDENT:

Comments: Not reported

LA HIST LUST ASSESMENT:

Comments: Not reported

LA HIST LUST CORRECTIVE ACTION:

MAP FINDINGS

Map ID
 Direction
 Distance
 Distance (ft.)Site

EDR ID Number

Database(s) EPA ID Number

EDSA, INC. (Continued)

U003073587

Comments: Not reported

**4 BROTHER FOOD MART
 2698 BARATARIA BLVD
 MARRERO, LA 70072**

**LUST U003924055
 UST N/A**

LUST:
 Facility ID: 70990

UST:

Master Agency Id:	70990
Subject Category Code:	EQT
Subject Item ID:	3
UST Tank Num:	25506
Install Date:	17-Apr-77
Facility Status:	Active
Status Date:	2-Jun-03
Total Capacity:	6000
Number Of Compartments:	1
Gasoline Flag:	Yes
Diesal Flag:	Not reported
Gashol Flag:	Not reported
Kerosen Flag:	Not reported
Heating Oil Flag:	Not reported
New Used Oil Flag:	Not reported
Other Sub:	Not reported
Other Description:	Not reported
Steel Tank Covered With Asphalt:	Yes
Cathodically Protected:	Yes
Epoxy Coated Tank:	Not reported
A Composite Of Different Materials:	Not reported
Fiberglass Or Plastic:	Not reported
Interior Line With Some Material:	Not reported
Dble Wall As Opposed To Single Wall:	Not reported
Outside Lined w/ Polyethylen Jacket:	Not reported
Made Of Concrete:	Not reported
Liner Covering Excavation Hole:	Not reported
Unknown:	Not reported
Other Material:	Not reported
Other Description:	Not reported
Pipe Method Desc:	Pressure
Last Status:	475

Master Agency Id:	70990
Subject Category Code:	EQT
Subject Item ID:	3
UST Tank Num:	25506
Install Date:	17-Apr-77
Facility Status:	Temp Out of Service
Status Date:	18-Dec-02
Total Capacity:	6000
Number Of Compartments:	1
Gasoline Flag:	Yes
Diesal Flag:	Not reported
Gashol Flag:	Not reported
Kerosen Flag:	Not reported
Heating Oil Flag:	Not reported

MAP FINDINGS

Map ID
 Direction
 Distance
 Distance (ft.)Site

EDR ID Number
 EPA ID Number

Database(s)

BROTHER FOOD MART (Continued)

U003924055

New Used Oil Flag: Not reported
 Other Sub: Not reported
 Other Description: Not reported
 Steel Tank Covered With Asphalt: Yes
 Cathodically Protected: Yes
 Epoxy Coated Tank: Not reported
 A Composite Of Different Materials: Not reported
 Fiberglass Or Plastic: Not reported
 Interior Line With Some Material: Not reported
 Dble Wall As Opposed To Single Wall: Not reported
 Outside Lined w/ Polyethylen Jacket: Not reported
 Made Of Concrete: Not reported
 Liner Covering Excavation Hole: Not reported
 Unknown: Not reported
 Other Material: Not reported
 Other Description: Not reported
 Pipe Method Desc: Pressure
 Last Status: 783

Master Agency Id: 70990
 Subject Category Code: EQT
 Subject Item ID: 1
 UST Tank Num: 25504
 Install Date: 17-Apr-77
Facility Status: Temp Out of Service
 Status Date: 18-Dec-02
 Total Capacity: 8000
 Number Of Compartments: 1
 Gasoline Flag: Yes
 Diesel Flag: Not reported
 Gashol Flag: Not reported
 Kerosen Flag: Not reported
 Heating Oil Flag: Not reported
 New Used Oil Flag: Not reported
 Other Sub: Not reported
 Other Description: Not reported
 Steel Tank Covered With Asphalt: Yes
 Cathodically Protected: Yes
 Epoxy Coated Tank: Not reported
 A Composite Of Different Materials: Not reported
 Fiberglass Or Plastic: Not reported
 Interior Line With Some Material: Not reported
 Dble Wall As Opposed To Single Wall: Not reported
 Outside Lined w/ Polyethylen Jacket: Not reported
 Made Of Concrete: Not reported
 Liner Covering Excavation Hole: Not reported
 Unknown: Not reported
 Other Material: Not reported
 Other Description: Not reported
 Pipe Method Desc: Pressure
 Last Status: 783

Master Agency Id: 70990
 Subject Category Code: EQT
 Subject Item ID: 2
 UST Tank Num: 25505
 Install Date: 17-Apr-77

MAP FINDINGS

Map ID
 Direction
 Distance
 Distance (ft.)Site

EDR ID Number
 EPA ID Number

Database(s)

BROTHER FOOD MART (Continued)

U003924055

Facility Status:	Active
Status Date:	2-Jun-03
Total Capacity:	6000
Number Of Compartments:	1
Gasoline Flag:	Yes
Diesal Flag:	Not reported
Gashol Flag:	Not reported
Kerosen Flag:	Not reported
Heating Oil Flag:	Not reported
New Used Oil Flag:	Not reported
Other Sub:	Not reported
Other Description:	Not reported
Steel Tank Covered With Asphalt:	Yes
Cathodically Protected:	Yes
Epoxy Coated Tank:	Not reported
A Composite Of Different Materials:	Not reported
Fiberglass Or Plastic:	Not reported
Interior Line With Some Material:	Not reported
Dble Wall As Opposed To Single Wall:	Not reported
Outside Lined w/ Polyethylen Jacket:	Not reported
Made Of Concrete:	Not reported
Liner Covering Excavation Hole:	Not reported
Unknown:	Not reported
Other Material:	Not reported
Other Description:	Not reported
Pipe Method Desc:	Pressure
Last Status:	475
Master Agency Id:	70990
Subject Category Code:	EQT
Subject Item ID:	1
UST Tank Num:	25504
Install Date:	17-Apr-77
Facility Status:	Active
Status Date:	2-Jun-03
Total Capacity:	8000
Number Of Compartments:	1
Gasoline Flag:	Yes
Diesal Flag:	Not reported
Gashol Flag:	Not reported
Kerosen Flag:	Not reported
Heating Oil Flag:	Not reported
New Used Oil Flag:	Not reported
Other Sub:	Not reported
Other Description:	Not reported
Steel Tank Covered With Asphalt:	Yes
Cathodically Protected:	Yes
Epoxy Coated Tank:	Not reported
A Composite Of Different Materials:	Not reported
Fiberglass Or Plastic:	Not reported
Interior Line With Some Material:	Not reported
Dble Wall As Opposed To Single Wall:	Not reported
Outside Lined w/ Polyethylen Jacket:	Not reported
Made Of Concrete:	Not reported
Liner Covering Excavation Hole:	Not reported
Unknown:	Not reported
Other Material:	Not reported

MAP FINDINGS

Map ID
 Direction
 Distance
 Distance (ft.)Site

EDR ID Number

Database(s) EPA ID Number

BROTHER FOOD MART (Continued)

U003924055

Other Description:	Not reported
Pipe Method Desc:	Pressure
Last Status:	475
Master Agency Id:	70990
Subject Category Code:	EQT
Subject Item ID:	2
UST Tank Num:	25505
Install Date:	17-Apr-77
Facility Status:	Temp Out of Service
Status Date:	18-Dec-02
Total Capacity:	6000
Number Of Compartments:	1
Gasoline Flag:	Yes
Diesal Flag:	Not reported
Gashol Flag:	Not reported
Kerosen Flag:	Not reported
Heating Oil Flag:	Not reported
New Used Oil Flag:	Not reported
Other Sub:	Not reported
Other Description:	Not reported
Steel Tank Covered With Asphalt:	Yes
Cathodically Protected:	Yes
Epoxy Coated Tank:	Not reported
A Composite Of Different Materials:	Not reported
Fiberglass Or Plastic:	Not reported
Interior Line With Some Material:	Not reported
Dble Wall As Opposed To Single Wall:	Not reported
Outside Lined w/ Polyethylen Jacket:	Not reported
Made Of Concrete:	Not reported
Liner Covering Excavation Hole:	Not reported
Unknown:	Not reported
Other Material:	Not reported
Other Description:	Not reported
Pipe Method Desc:	Pressure
Last Status:	783

ORPHAN SUMMARY

City	EDR ID	Site Name	Site Address	Zip	Database(s)
AVONDALE	1004709947	BROWNING FERRIS INC	5301 HWY 90	70094	RCRA-SQG, FINDS
AVONDALE	1006513206	BFI - AREA 90 SANITARY LANDFILL	5301 HWY 90	70094	FINDS, SWF/LF
AVONDALE	S106508702	GREATER METROPOLITAN C&D LANDFILL	5700 HWY 90 W	70094	SWF/LF
AVONDALE	U003921779	CIRCLE K STORE #501	3030 HWY 90	70094	LUST
AVONDALE	U003921939	JACK'S BEVERAGES	2900 HWY 90	70094	UST
AVONDALE	U003924065	DISCOUNT MAX	3098 HWY 90	70094	UST
AVONDALE	U003986817	CIRCLE K #0501	3030 HWY 90	70094	UST
AVONDALE	1006808019	DIXIE BODY SHOP & AUTO SHOP	2899 US HIGHWAY 90	70094	RCRA-SQG, FINDS
AVONDALE	1003873379	JEFFERSON DISPOSAL HIGHWAY 90 SITE	US HWY 90 6 MI W OF WESTWEGO	70094	CERC-NFRAP
AVONDALE	1007464096	URANIA E P FACILITY - WILDCAT FIELD	0.5 MI S OF HWY 90	70094	FINDS
AVONDALE	98432705	SHEEN SZ: 10-15FT X 10FT/WHITISH-TAN (APPEARS TO BE TALLOW/R	SHEEN SZ: 10-15FT X 10FT/WHITISH-TAN (APPEARS TO BE TALLOW/R	70094	ERNS
AVONDALE	96474340	SHEEN SIZE: TO DARK TO DETERMINE	SHEEN SIZE: TO DARK TO DETERMINE	70094	ERNS
BRIDGE CITY	U003925080	LADOTD - DISTRICT 02 HEADQUARTERS	1440 HWY 90	70094	UST
BRIDGE CITY	1008919097	LA DOTD-HUEY P LONG BRIDGE	JEFFERSON BRIDGE CITY	70094	FINDS
CROWN POINT	1000300319	ALUMINUM BOATS INC	ROSETHORN RD 2 M N HWY 45	70072	RCRA-SQG, FINDS
MARRERO	1000125764	L & L OIL CO INC	HWY 45 S 12 M S HWY 9 INTCT CIT	70072	RCRA-SQG, FINDS
MARRERO	1004514464	LAFARGE CONCRETE WEST BANK PLANT	195 AMES BLVD	70072	RCRA-SQG, FINDS
MARRERO	U001898024	EXPRESSWAY 66	4907 W. B. EXPWY	70072	UST
MARRERO	U003921545	GENERAL CHEMICAL LLC	6526 FOURTH ST	70072	SHWS
MARRERO	8853350	LOCAL FIRE DPT IS ATTEMPTING TO FIND SOURCE	LOCAL FIRE DPT IS ATTEMPTING TO FIND SOURCE	70072	ERNS
MARRERO	97408597	MILE 101 TO 98 MAYBE FURTHER MISSISSIPPI RIVER	MILE 101 TO 98 MAYBE FURTHER MISSISSIPPI RIVER	70072	ERNS
MARRERO	1000482364	WESTBANK ASBESTOS	NEW ORLEANS	70072	CERCLIS, FINDS
MARRERO	U003922684	AMES DISCOUNT ZONE LLC	6229 WESTBANK EXPWY	70072	LUST, UST
MARRERO	S107446288	STAR CLNR	931 WESTWOOD BLVD NO E	70072	DRYCLEANERS
NEW ORLEANS	U003925543	BELLSOUTH TELECOMMUNICATIONS - NWORLAUV - J2553	JAMIE BLVD & MANDY RD AVONDALE	70072	UST
WESTWEGO	984363491	ABSORBENT VENT STACK / PLANT SHUT DOWN DUE TO ELECTRICAL PRO	ABSORBENT VENT STACK / PLANT SHUT DOWN DUE TO ELECTRICAL PRO	70094	ERNS
WESTWEGO	96504962	ABSORBER VENT,DURING SHUTDOWN OF REACTOF CAUSING GAS TO RELE	ABSORBER VENT,DURING SHUTDOWN OF REACTOR CAUSING GAS TO RELE	70094	ERNS
WESTWEGO	96504156	ABSORBER VENT / DURING SHUT DOWN OF REACTOR CAUSING GAS TO R	ABSORBER VENT / DURING SHUT DOWN OF REACTOR CAUSING GAS TO R	70094	ERNS
WESTWEGO	984591450	AMEL PLANT / AMMONIA LEAK DUE TO A WELD FAILURE	AMEL PLANT / AMMONIA LEAK DUE TO A WELD FAILURE	70094	ERNS
WESTWEGO	1004712448	RYDER BARBES	521 ST DIE SHOP B	70094	RCRA-SQG, FINDS
WESTWEGO	1009306938	S.I. WAREHOUSING CO., INC.	620 LABAUVE	70094	SSTS
WESTWEGO	984673991	MATERIAL RELEASED DUE TO VENT MAL- ACRYLO PLANT ABSORBER VEN	MATERIAL RELEASED DUE TO VENT MAL- ACRYLO PLANT ABSORBER VEN	70094	ERNS
WESTWEGO	96509476	NOT SECURED / EXPECTED TO BE SECURED BY 0700 / RATE OF RELEA	NOT SECURED / EXPECTED TO BE SECURED BY 0700 / RATE OF RELEA	70094	ERNS

ORPHAN SUMMARY

City	EDR ID	Site Name	Site Address	Zip	Database(s)
WESTWEGO	96508758	NOT SECURED / EXPECTED TO BE SECURED BY 0700 / RATE OF RELEA	NOT SECURED / EXPECTED TO BE SECURED BY 0700 / RATE OF RELEA	70094	ERNS
WESTWEGO	96505493	NOT SECURED / RATE OF RELEASE UNKNOWN / ASSUMED TO BE SECURE	NOT SECURED / RATE OF RELEASE UNKNOWN / ASSUMED TO BE SECURE	70094	ERNS
WESTWEGO	1007147249	ELYSIAN FIELDS E P FACILITY - WILDCAT FI	S OF NICHOLE BLVD NEAR LAPALCO	70094	FINDS
WESTWEGO	96509896	RELEASE ON-GOING/CREWS TRYING TO SECURE RELEASE/RQ MAY BE EX	RELEASE ON-GOING/CREWS TRYING TO SECURE RELEASE/RQ MAY BE EX	70094	ERNS
WESTWEGO	96509441	RELEASE ON-GOING/CREWS TRYING TO SECURE RELEASE/RQ MAY BE EX	RELEASE ON-GOING/CREWS TRYING TO SECURE RELEASE/RQ MAY BE EX	70094	ERNS
WESTWEGO	96489240	SMALL PIPE ON FACILITY (SIZE UNKNOWN) / LINE LEAKED DUE TO C	SMALL PIPE ON FACILITY (SIZE UNKNOWN) / LINE LEAKED DUE TO C	70094	ERNS
WESTWEGO	96499752	SOURCE:AOG INCINERATOR SHUT DOWN DUE TO HEAVY RAIN STORMS SO	SOURCE:AOG INCINERATOR SHUT DOWN DUE TO HEAVY RAIN STORMS SO	70094	ERNS
WESTWEGO	96501321	VENT STACK/BOILER TRIPPED RELEASING ABSORBER OFF-GASES TO ST	VENT STACK/BOILER TRIPPED RELEASING ABSORBER OFF-GASES TO ST	70094	ERNS
WESTWEGO	96500176	VENT STACK/BOILER TRIPPED RELEASING ABSORBER OFF GASES TO TH	VENT STACK/BOILER TRIPPED RELEASING ABSORBER OFF GASES TO TH	70094	ERNS

GOVERNMENT RECORDS SEARCHED / DATA CURRENCY TRACKING

To maintain currency of the following federal and state databases, EDR contacts the appropriate governmental agency on a monthly or quarterly basis, as required.

Number of Days to Update: Provides confirmation that EDR is reporting records that have been updated within 90 days from the date the government agency made the information available to the public.

FEDERAL RECORDS

NPL: National Priority List

National Priorities List (Superfund). The NPL is a subset of CERCLIS and identifies over 1,200 sites for priority cleanup under the Superfund Program. NPL sites may encompass relatively large areas. As such, EDR provides polygon coverage for over 1,000 NPL site boundaries produced by EPA's Environmental Photographic Interpretation Center (EPIC) and regional EPA offices.

Date of Government Version: 09/27/2006	Source: EPA
Date Data Arrived at EDR: 11/01/2006	Telephone: N/A
Date Made Active in Reports: 11/22/2006	Last EDR Contact: 01/31/2007
Number of Days to Update: 21	Next Scheduled EDR Contact: 04/30/2007
	Data Release Frequency: Quarterly

NPL Site Boundaries

Sources:

EPA's Environmental Photographic Interpretation Center (EPIC)
Telephone: 202-564-7333

EPA Region 1
Telephone 617-918-1143

EPA Region 6
Telephone: 214-655-6659

EPA Region 3
Telephone 215-814-5418

EPA Region 7
Telephone: 913-551-7247

EPA Region 4
Telephone 404-562-8033

EPA Region 8
Telephone: 303-312-6774

EPA Region 5
Telephone 312-886-6686

EPA Region 9
Telephone: 415-947-4246

EPA Region 10
Telephone 206-553-8665

Proposed NPL: Proposed National Priority List Sites

A site that has been proposed for listing on the National Priorities List through the issuance of a proposed rule in the Federal Register. EPA then accepts public comments on the site, responds to the comments, and places on the NPL those sites that continue to meet the requirements for listing.

Date of Government Version: 09/27/2006	Source: EPA
Date Data Arrived at EDR: 11/01/2006	Telephone: N/A
Date Made Active in Reports: 11/22/2006	Last EDR Contact: 02/23/2007
Number of Days to Update: 21	Next Scheduled EDR Contact: 04/30/2007
	Data Release Frequency: Quarterly

DELISTED NPL: National Priority List Deletions

The National Oil and Hazardous Substances Pollution Contingency Plan (NCP) establishes the criteria that the EPA uses to delete sites from the NPL. In accordance with 40 CFR 300.425.(e), sites may be deleted from the NPL where no further response is appropriate.

Date of Government Version: 09/27/2006	Source: EPA
Date Data Arrived at EDR: 11/01/2006	Telephone: N/A
Date Made Active in Reports: 11/22/2006	Last EDR Contact: 01/31/2007
Number of Days to Update: 21	Next Scheduled EDR Contact: 04/30/2007
	Data Release Frequency: Quarterly

GOVERNMENT RECORDS SEARCHED / DATA CURRENCY TRACKING

NPL RECOVERY: Federal Superfund Liens

Federal Superfund Liens. Under the authority granted the USEPA by CERCLA of 1980, the USEPA has the authority to file liens against real property in order to recover remedial action expenditures or when the property owner received notification of potential liability. USEPA compiles a listing of filed notices of Superfund Liens.

Date of Government Version: 10/15/1991
Date Data Arrived at EDR: 02/02/1994
Date Made Active in Reports: 03/30/1994
Number of Days to Update: 56

Source: EPA
Telephone: 202-564-4267
Last EDR Contact: 02/19/2007
Next Scheduled EDR Contact: 05/21/2007
Data Release Frequency: No Update Planned

CERCLIS: Comprehensive Environmental Response, Compensation, and Liability Information System

CERCLIS contains data on potentially hazardous waste sites that have been reported to the USEPA by states, municipalities, private companies and private persons, pursuant to Section 103 of the Comprehensive Environmental Response, Compensation, and Liability Act (CERCLA). CERCLIS contains sites which are either proposed to or on the National Priorities List (NPL) and sites which are in the screening and assessment phase for possible inclusion on the NPL.

Date of Government Version: 11/28/2006
Date Data Arrived at EDR: 12/19/2006
Date Made Active in Reports: 01/29/2007
Number of Days to Update: 41

Source: EPA
Telephone: 703-603-8960
Last EDR Contact: 12/19/2006
Next Scheduled EDR Contact: 03/19/2007
Data Release Frequency: Quarterly

CERCLIS-NFRAP: CERCLIS No Further Remedial Action Planned

Archived sites are sites that have been removed and archived from the inventory of CERCLIS sites. Archived status indicates that, to the best of EPA's knowledge, assessment at a site has been completed and that EPA has determined no further steps will be taken to list this site on the National Priorities List (NPL), unless information indicates this decision was not appropriate or other considerations require a recommendation for listing at a later time. This decision does not necessarily mean that there is no hazard associated with a given site; it only means that, based upon available information, the location is not judged to be a potential NPL site.

Date of Government Version: 12/20/2006
Date Data Arrived at EDR: 01/29/2007
Date Made Active in Reports: 02/27/2007
Number of Days to Update: 29

Source: EPA
Telephone: 703-603-8960
Last EDR Contact: 12/18/2006
Next Scheduled EDR Contact: 03/19/2007
Data Release Frequency: Quarterly

CORRACTS: Corrective Action Report

CORRACTS identifies hazardous waste handlers with RCRA corrective action activity.

Date of Government Version: 01/04/2007
Date Data Arrived at EDR: 01/18/2007
Date Made Active in Reports: 02/27/2007
Number of Days to Update: 40

Source: EPA
Telephone: 800-424-9346
Last EDR Contact: 03/05/2007
Next Scheduled EDR Contact: 06/04/2007
Data Release Frequency: Quarterly

RCRA: Resource Conservation and Recovery Act Information

GOVERNMENT RECORDS SEARCHED / DATA CURRENCY TRACKING

RCRAInfo is EPA's comprehensive information system, providing access to data supporting the Resource Conservation and Recovery Act (RCRA) of 1976 and the Hazardous and Solid Waste Amendments (HSWA) of 1984. RCRAInfo replaces the data recording and reporting abilities of the Resource Conservation and Recovery Information System (RCRIS). The database includes selective information on sites which generate, transport, store, treat and/or dispose of hazardous waste as defined by the Resource Conservation and Recovery Act (RCRA). Conditionally exempt small quantity generators (CESQGs) generate less than 100 kg of hazardous waste, or less than 1 kg of acutely hazardous waste per month. Small quantity generators (SQGs) generate between 100 kg and 1,000 kg of hazardous waste per month. Large quantity generators (LQGs) generate over 1,000 kilograms (kg) of hazardous waste, or over 1 kg of acutely hazardous waste per month. Transporters are individuals or entities that move hazardous waste from the generator off-site to a facility that can recycle, treat, store, or dispose of the waste. TSDFs treat, store, or dispose of the waste.

Date of Government Version: 06/13/2006	Source: EPA
Date Data Arrived at EDR: 06/28/2006	Telephone: 800-424-9346
Date Made Active in Reports: 08/23/2006	Last EDR Contact: 02/27/2007
Number of Days to Update: 56	Next Scheduled EDR Contact: 04/16/2007
	Data Release Frequency: Quarterly

ERNS: Emergency Response Notification System

Emergency Response Notification System. ERNS records and stores information on reported releases of oil and hazardous substances.

Date of Government Version: 12/31/2005	Source: National Response Center, United States Coast Guard
Date Data Arrived at EDR: 01/12/2006	Telephone: 202-260-2342
Date Made Active in Reports: 02/21/2006	Last EDR Contact: 01/24/2007
Number of Days to Update: 40	Next Scheduled EDR Contact: 04/23/2007
	Data Release Frequency: Annually

HMIRS: Hazardous Materials Information Reporting System

Hazardous Materials Incident Report System. HMIRS contains hazardous material spill incidents reported to DOT.

Date of Government Version: 11/28/2006	Source: U.S. Department of Transportation
Date Data Arrived at EDR: 01/17/2007	Telephone: 202-366-4555
Date Made Active in Reports: 02/27/2007	Last EDR Contact: 01/17/2007
Number of Days to Update: 41	Next Scheduled EDR Contact: 04/16/2007
	Data Release Frequency: Annually

US ENG CONTROLS: Engineering Controls Sites List

A listing of sites with engineering controls in place. Engineering controls include various forms of caps, building foundations, liners, and treatment methods to create pathway elimination for regulated substances to enter environmental media or effect human health.

Date of Government Version: 10/18/2006	Source: Environmental Protection Agency
Date Data Arrived at EDR: 12/14/2006	Telephone: 703-603-8905
Date Made Active in Reports: 01/11/2007	Last EDR Contact: 01/02/2007
Number of Days to Update: 28	Next Scheduled EDR Contact: 04/02/2007
	Data Release Frequency: Varies

US INST CONTROL: Sites with Institutional Controls

A listing of sites with institutional controls in place. Institutional controls include administrative measures, such as groundwater use restrictions, construction restrictions, property use restrictions, and post remediation care requirements intended to prevent exposure to contaminants remaining on site. Deed restrictions are generally required as part of the institutional controls.

Date of Government Version: 01/24/2007	Source: Environmental Protection Agency
Date Data Arrived at EDR: 01/31/2007	Telephone: 703-603-8905
Date Made Active in Reports: 02/27/2007	Last EDR Contact: 01/02/2007
Number of Days to Update: 27	Next Scheduled EDR Contact: 04/02/2007
	Data Release Frequency: Varies

GOVERNMENT RECORDS SEARCHED / DATA CURRENCY TRACKING

DOD: Department of Defense Sites

This data set consists of federally owned or administered lands, administered by the Department of Defense, that have any area equal to or greater than 640 acres of the United States, Puerto Rico, and the U.S. Virgin Islands.

Date of Government Version: 12/31/2005	Source: USGS
Date Data Arrived at EDR: 11/10/2006	Telephone: 703-692-8801
Date Made Active in Reports: 01/11/2007	Last EDR Contact: 02/08/2007
Number of Days to Update: 62	Next Scheduled EDR Contact: 05/07/2007
	Data Release Frequency: Semi-Annually

FUDS: Formerly Used Defense Sites

The listing includes locations of Formerly Used Defense Sites properties where the US Army Corps of Engineers is actively working or will take necessary cleanup actions.

Date of Government Version: 12/31/2005	Source: U.S. Army Corps of Engineers
Date Data Arrived at EDR: 09/20/2006	Telephone: 202-528-4285
Date Made Active in Reports: 11/22/2006	Last EDR Contact: 01/02/2007
Number of Days to Update: 63	Next Scheduled EDR Contact: 04/02/2007
	Data Release Frequency: Varies

US BROWNFIELDS: A Listing of Brownfields Sites

Included in the listing are brownfields properties addresses by Cooperative Agreement Recipients and brownfields properties addressed by Targeted Brownfields Assessments. Targeted Brownfields Assessments-EPA's Targeted Brownfields Assessments (TBA) program is designed to help states, tribes, and municipalities--especially those without EPA Brownfields Assessment Demonstration Pilots--minimize the uncertainties of contamination often associated with brownfields. Under the TBA program, EPA provides funding and/or technical assistance for environmental assessments at brownfields sites throughout the country. Targeted Brownfields Assessments supplement and work with other efforts under EPA's Brownfields Initiative to promote cleanup and redevelopment of brownfields. Cooperative Agreement Recipients-States, political subdivisions, territories, and Indian tribes become Brownfields Cleanup Revolving Loan Fund (BCRLF) cooperative agreement recipients when they enter into BCRLF cooperative agreements with the U.S. EPA. EPA selects BCRLF cooperative agreement recipients based on a proposal and application process. BCRLF cooperative agreement recipients must use EPA funds provided through BCRLF cooperative agreement for specified brownfields-related cleanup activities.

Date of Government Version: 10/17/2006	Source: Environmental Protection Agency
Date Data Arrived at EDR: 10/20/2006	Telephone: 202-566-2777
Date Made Active in Reports: 12/13/2006	Last EDR Contact: 12/11/2006
Number of Days to Update: 54	Next Scheduled EDR Contact: 03/12/2007
	Data Release Frequency: Semi-Annually

CONSENT: Superfund (CERCLA) Consent Decrees

Major legal settlements that establish responsibility and standards for cleanup at NPL (Superfund) sites. Released periodically by United States District Courts after settlement by parties to litigation matters.

Date of Government Version: 12/14/2004	Source: Department of Justice, Consent Decree Library
Date Data Arrived at EDR: 02/15/2005	Telephone: Varies
Date Made Active in Reports: 04/25/2005	Last EDR Contact: 02/06/2007
Number of Days to Update: 69	Next Scheduled EDR Contact: 04/23/2007
	Data Release Frequency: Varies

ROD: Records Of Decision

Record of Decision. ROD documents mandate a permanent remedy at an NPL (Superfund) site containing technical and health information to aid in the cleanup.

Date of Government Version: 01/10/2007	Source: EPA
Date Data Arrived at EDR: 01/24/2007	Telephone: 703-416-0223
Date Made Active in Reports: 02/27/2007	Last EDR Contact: 01/22/2007
Number of Days to Update: 34	Next Scheduled EDR Contact: 04/02/2007
	Data Release Frequency: Annually

GOVERNMENT RECORDS SEARCHED / DATA CURRENCY TRACKING

UMTRA: Uranium Mill Tailings Sites

Uranium ore was mined by private companies for federal government use in national defense programs. When the mills shut down, large piles of the sand-like material (mill tailings) remain after uranium has been extracted from the ore. Levels of human exposure to radioactive materials from the piles are low; however, in some cases tailings were used as construction materials before the potential health hazards of the tailings were recognized.

Date of Government Version: 12/31/2005	Source: Department of Energy
Date Data Arrived at EDR: 11/08/2006	Telephone: 505-845-0011
Date Made Active in Reports: 01/29/2007	Last EDR Contact: 12/18/2006
Number of Days to Update: 82	Next Scheduled EDR Contact: 03/19/2007
	Data Release Frequency: Varies

ODI: Open Dump Inventory

An open dump is defined as a disposal facility that does not comply with one or more of the Part 257 or Part 258 Subtitle D Criteria.

Date of Government Version: 06/30/1985	Source: Environmental Protection Agency
Date Data Arrived at EDR: 08/09/2004	Telephone: 800-424-9346
Date Made Active in Reports: 09/17/2004	Last EDR Contact: 06/09/2004
Number of Days to Update: 39	Next Scheduled EDR Contact: N/A
	Data Release Frequency: No Update Planned

TRIS: Toxic Chemical Release Inventory System

Toxic Release Inventory System. TRIS identifies facilities which release toxic chemicals to the air, water and land in reportable quantities under SARA Title III Section 313.

Date of Government Version: 12/31/2004	Source: EPA
Date Data Arrived at EDR: 06/22/2006	Telephone: 202-566-0250
Date Made Active in Reports: 08/23/2006	Last EDR Contact: 12/19/2006
Number of Days to Update: 62	Next Scheduled EDR Contact: 03/19/2007
	Data Release Frequency: Annually

TSCA: Toxic Substances Control Act

Toxic Substances Control Act. TSCA identifies manufacturers and importers of chemical substances included on the TSCA Chemical Substance Inventory list. It includes data on the production volume of these substances by plant site.

Date of Government Version: 12/31/2002	Source: EPA
Date Data Arrived at EDR: 04/14/2006	Telephone: 202-260-5521
Date Made Active in Reports: 05/30/2006	Last EDR Contact: 01/15/2007
Number of Days to Update: 46	Next Scheduled EDR Contact: 04/16/2007
	Data Release Frequency: Every 4 Years

FTTS: FIFRA/ TSCA Tracking System - FIFRA (Federal Insecticide, Fungicide, & Rodenticide Act)/TSCA (Toxic Substances Control Act)

FTTS tracks administrative cases and pesticide enforcement actions and compliance activities related to FIFRA, TSCA and EPCRA (Emergency Planning and Community Right-to-Know Act). To maintain currency, EDR contacts the Agency on a quarterly basis.

Date of Government Version: 10/19/2006	Source: EPA/Office of Prevention, Pesticides and Toxic Substances
Date Data Arrived at EDR: 10/27/2006	Telephone: 202-566-1667
Date Made Active in Reports: 11/22/2006	Last EDR Contact: 12/18/2006
Number of Days to Update: 26	Next Scheduled EDR Contact: 03/19/2007
	Data Release Frequency: Quarterly

FTTS INSP: FIFRA/ TSCA Tracking System - FIFRA (Federal Insecticide, Fungicide, & Rodenticide Act)/TSCA (Toxic Substances Control Act) A listing of FIFRA/TSCA Tracking System (FTTS) inspections and enforcements.

Date of Government Version: 10/19/2006	Source: EPA
Date Data Arrived at EDR: 10/27/2006	Telephone: 202-566-1667
Date Made Active in Reports: 11/22/2006	Last EDR Contact: 12/18/2006
Number of Days to Update: 26	Next Scheduled EDR Contact: 03/19/2007
	Data Release Frequency: Quarterly

GOVERNMENT RECORDS SEARCHED / DATA CURRENCY TRACKING

SSTS: Section 7 Tracking Systems

Section 7 of the Federal Insecticide, Fungicide and Rodenticide Act, as amended (92 Stat. 829) requires all registered pesticide-producing establishments to submit a report to the Environmental Protection Agency by March 1st each year. Each establishment must report the types and amounts of pesticides, active ingredients and devices being produced, and those having been produced and sold or distributed in the past year.

Date of Government Version: 12/31/2004	Source: EPA
Date Data Arrived at EDR: 05/11/2006	Telephone: 202-564-4203
Date Made Active in Reports: 05/22/2006	Last EDR Contact: 01/29/2007
Number of Days to Update: 11	Next Scheduled EDR Contact: 04/16/2007
	Data Release Frequency: Annually

ICIS: Integrated Compliance Information System

The Integrated Compliance Information System (ICIS) supports the information needs of the national enforcement and compliance program as well as the unique needs of the National Pollutant Discharge Elimination System (NPDES) program.

Date of Government Version: 02/13/2006	Source: Environmental Protection Agency
Date Data Arrived at EDR: 04/21/2006	Telephone: 202-564-5088
Date Made Active in Reports: 05/11/2006	Last EDR Contact: 01/15/2007
Number of Days to Update: 20	Next Scheduled EDR Contact: 04/16/2007
	Data Release Frequency: Quarterly

LUCIS: Land Use Control Information System

LUCIS contains records of land use control information pertaining to the former Navy Base Realignment and Closure properties.

Date of Government Version: 12/09/2005	Source: Department of the Navy
Date Data Arrived at EDR: 12/11/2006	Telephone: 843-820-7326
Date Made Active in Reports: 01/11/2007	Last EDR Contact: 12/11/2006
Number of Days to Update: 31	Next Scheduled EDR Contact: 03/12/2007
	Data Release Frequency: Varies

RADINFO: Radiation Information Database

The Radiation Information Database (RADINFO) contains information about facilities that are regulated by U.S. Environmental Protection Agency (EPA) regulations for radiation and radioactivity.

Date of Government Version: 01/30/2007	Source: Environmental Protection Agency
Date Data Arrived at EDR: 01/31/2007	Telephone: 202-343-9775
Date Made Active in Reports: 02/27/2007	Last EDR Contact: 01/31/2007
Number of Days to Update: 27	Next Scheduled EDR Contact: 04/30/2007
	Data Release Frequency: Quarterly

CDL: Clandestine Drug Labs

A listing of clandestine drug lab locations. The U.S. Department of Justice ("the Department") provides this web site as a public service. It contains addresses of some locations where law enforcement agencies reported they found chemicals or other items that indicated the presence of either clandestine drug laboratories or dumpsites. In most cases, the source of the entries is not the Department, and the Department has not verified the entry and does not guarantee its accuracy. Members of the public must verify the accuracy of all entries by, for example, contacting local law enforcement and local health departments.

Date of Government Version: 12/01/2006	Source: Drug Enforcement Administration
Date Data Arrived at EDR: 01/08/2007	Telephone: 202-307-1000
Date Made Active in Reports: 01/11/2007	Last EDR Contact: 01/08/2007
Number of Days to Update: 3	Next Scheduled EDR Contact: 03/26/2007
	Data Release Frequency: Quarterly

PADS: PCB Activity Database System

PCB Activity Database. PADS Identifies generators, transporters, commercial storers and/or brokers and disposers of PCB's who are required to notify the EPA of such activities.

GOVERNMENT RECORDS SEARCHED / DATA CURRENCY TRACKING

Date of Government Version: 10/17/2006
Date Data Arrived at EDR: 11/29/2006
Date Made Active in Reports: 01/11/2007
Number of Days to Update: 43

Source: EPA
Telephone: 202-566-0500
Last EDR Contact: 03/02/2007
Next Scheduled EDR Contact: 05/07/2007
Data Release Frequency: Annually

MLTS: Material Licensing Tracking System

MLTS is maintained by the Nuclear Regulatory Commission and contains a list of approximately 8,100 sites which possess or use radioactive materials and which are subject to NRC licensing requirements. To maintain currency, EDR contacts the Agency on a quarterly basis.

Date of Government Version: 01/11/2007
Date Data Arrived at EDR: 01/26/2007
Date Made Active in Reports: 02/27/2007
Number of Days to Update: 32

Source: Nuclear Regulatory Commission
Telephone: 301-415-7169
Last EDR Contact: 01/02/2007
Next Scheduled EDR Contact: 04/02/2007
Data Release Frequency: Quarterly

MINES: Mines Master Index File

Contains all mine identification numbers issued for mines active or opened since 1971. The data also includes violation information.

Date of Government Version: 11/15/2006
Date Data Arrived at EDR: 12/28/2006
Date Made Active in Reports: 01/29/2007
Number of Days to Update: 32

Source: Department of Labor, Mine Safety and Health Administration
Telephone: 303-231-5959
Last EDR Contact: 12/28/2006
Next Scheduled EDR Contact: 03/26/2007
Data Release Frequency: Semi-Annually

FINDS: Facility Index System/Facility Registry System

Facility Index System. FINDS contains both facility information and 'pointers' to other sources that contain more detail. EDR includes the following FINDS databases in this report: PCS (Permit Compliance System), AIRS (Aerometric Information Retrieval System), DOCKET (Enforcement Docket used to manage and track information on civil judicial enforcement cases for all environmental statutes), FURS (Federal Underground Injection Control), C-DOCKET (Criminal Docket System used to track criminal enforcement actions for all environmental statutes), FFIS (Federal Facilities Information System), STATE (State Environmental Laws and Statutes), and PADS (PCB Activity Data System).

Date of Government Version: 01/18/2007
Date Data Arrived at EDR: 01/23/2007
Date Made Active in Reports: 02/27/2007
Number of Days to Update: 35

Source: EPA
Telephone: N/A
Last EDR Contact: 01/02/2007
Next Scheduled EDR Contact: 04/02/2007
Data Release Frequency: Quarterly

RAATS: RCRA Administrative Action Tracking System

RCRA Administration Action Tracking System. RAATS contains records based on enforcement actions issued under RCRA pertaining to major violators and includes administrative and civil actions brought by the EPA. For administration actions after September 30, 1995, data entry in the RAATS database was discontinued. EPA will retain a copy of the database for historical records. It was necessary to terminate RAATS because a decrease in agency resources made it impossible to continue to update the information contained in the database.

Date of Government Version: 04/17/1995
Date Data Arrived at EDR: 07/03/1995
Date Made Active in Reports: 08/07/1995
Number of Days to Update: 35

Source: EPA
Telephone: 202-564-4104
Last EDR Contact: 03/05/2007
Next Scheduled EDR Contact: 06/04/2007
Data Release Frequency: No Update Planned

BRS: Biennial Reporting System

The Biennial Reporting System is a national system administered by the EPA that collects data on the generation and management of hazardous waste. BRS captures detailed data from two groups: Large Quantity Generators (LQG) and Treatment, Storage, and Disposal Facilities.

GOVERNMENT RECORDS SEARCHED / DATA CURRENCY TRACKING

Date of Government Version: 12/31/2003
Date Data Arrived at EDR: 06/17/2005
Date Made Active in Reports: 08/04/2005
Number of Days to Update: 48

Source: EPA/NTIS
Telephone: 800-424-9346
Last EDR Contact: 03/06/2007
Next Scheduled EDR Contact: 06/11/2007
Data Release Frequency: Biennially

STATE AND LOCAL RECORDS

SHWS: Potential and Confirmed Sites List

Confirmed status denotes that assessments have been performed and a determination made that (1) hazardous waste(s) or substance(s) are present at the site and (2) these sites are under the jurisdiction of the LDEQ/RSD. Potential status is an indicator that sites are either waiting to be assessed or the assessment is in progress.

Date of Government Version: 11/20/2006
Date Data Arrived at EDR: 12/14/2006
Date Made Active in Reports: 12/29/2006
Number of Days to Update: 15

Source: Department of Environmental Quality
Telephone: 225-219-3181
Last EDR Contact: 02/12/2007
Next Scheduled EDR Contact: 05/14/2007
Data Release Frequency: Quarterly

SWF/LF: Landfill List

Solid Waste Facilities/Landfill Sites. SWF/LF type records typically contain an inventory of solid waste disposal facilities or landfills in a particular state. Depending on the state, these may be active or inactive facilities or open dumps that failed to meet RCRA Subtitle D Section 4004 criteria for solid waste landfills or disposal sites.

Date of Government Version: 10/19/2006
Date Data Arrived at EDR: 10/24/2006
Date Made Active in Reports: 11/22/2006
Number of Days to Update: 29

Source: Department of Environmental Quality
Telephone: 225-219-3181
Last EDR Contact: 01/08/2007
Next Scheduled EDR Contact: 04/09/2007
Data Release Frequency: Annually

DEBRIS: LDEQ Approved Debris Sites

A listing of LDEQ Approved Debris Sites where hurricane debris is dumped.

Date of Government Version: 04/18/2006
Date Data Arrived at EDR: 06/28/2006
Date Made Active in Reports: 07/27/2006
Number of Days to Update: 29

Source: Department of Environmental Quality
Telephone: 225-219-3953
Last EDR Contact: 12/29/2006
Next Scheduled EDR Contact: 03/26/2007
Data Release Frequency: Varies

SWRCY: Recycling Directory

A listing of recycling facilities.

Date of Government Version: 01/09/2007
Date Data Arrived at EDR: 01/09/2007
Date Made Active in Reports: 01/31/2007
Number of Days to Update: 22

Source: Department of Environmental Quality
Telephone: 225-219-3181
Last EDR Contact: 01/09/2007
Next Scheduled EDR Contact: 04/09/2007
Data Release Frequency: Semi-Annually

LUST: Leaking Underground Storage Tanks

Leaking Underground Storage Tank Incident Reports. LUST records contain an inventory of reported leaking underground storage tank incidents. Not all states maintain these records, and the information stored varies by state.

Date of Government Version: 11/01/2006
Date Data Arrived at EDR: 12/14/2006
Date Made Active in Reports: 12/29/2006
Number of Days to Update: 15

Source: Department of Environmental Quality
Telephone: 225-219-3181
Last EDR Contact: 02/12/2007
Next Scheduled EDR Contact: 05/14/2007
Data Release Frequency: Varies

HIST LUST: Underground Storage Tank Case History Incidents

This listing includes detailed information for Leaking Underground Storage Tanks reported through November 1999. It is no longer updated. Current LUST incidents, without detail, can be found in the Leaking Underground Storage Tank Database

GOVERNMENT RECORDS SEARCHED / DATA CURRENCY TRACKING

Date of Government Version: 11/01/1999
Date Data Arrived at EDR: 02/16/2000
Date Made Active in Reports: 05/01/2000
Number of Days to Update: 75

Source: Department of Environmental Quality
Telephone: N/A
Last EDR Contact: 12/04/2001
Next Scheduled EDR Contact: N/A
Data Release Frequency: No Update Planned

UST: Louisiana Underground Storage Tank Database

Registered Underground Storage Tanks. UST's are regulated under Subtitle I of the Resource Conservation and Recovery Act (RCRA) and must be registered with the state department responsible for administering the UST program. Available information varies by state program.

Date of Government Version: 01/03/2007
Date Data Arrived at EDR: 01/29/2007
Date Made Active in Reports: 03/02/2007
Number of Days to Update: 32

Source: Department of Environmental Quality
Telephone: 225-219-3181
Last EDR Contact: 01/02/2007
Next Scheduled EDR Contact: 04/02/2007
Data Release Frequency: Quarterly

LIENS: Environmental Liens

Date of Government Version: 11/15/2006
Date Data Arrived at EDR: 12/14/2006
Date Made Active in Reports: 12/29/2006
Number of Days to Update: 15

Source: Department of Environmental Quality
Telephone: N/A
Last EDR Contact: 02/12/2007
Next Scheduled EDR Contact: 05/14/2007
Data Release Frequency: Varies

SPILLS: Emergency Response Section Incidents

Spills and/or releases, to land, reported to the Emergency Response Section.

Date of Government Version: 10/25/2006
Date Data Arrived at EDR: 11/06/2006
Date Made Active in Reports: 11/22/2006
Number of Days to Update: 16

Source: Department of Environmental Quality
Telephone: 225-219-3620
Last EDR Contact: 01/08/2007
Next Scheduled EDR Contact: 03/12/2007
Data Release Frequency: Varies

AUL: Listing of Institutional and/or Engineering Controls

A notice of contamination (nature and levels of contaminants) and restriction of property to non-residential use are placed in the conveyance records for the property.

Date of Government Version: 11/16/2006
Date Data Arrived at EDR: 12/14/2006
Date Made Active in Reports: 12/29/2006
Number of Days to Update: 15

Source: Department of Environmental Quality
Telephone: 225-219-3168
Last EDR Contact: 02/12/2007
Next Scheduled EDR Contact: 05/14/2007
Data Release Frequency: Quarterly

VCP: Voluntary Remediation Program Sites

Sites that have entered the Department of Environmental Quality's Voluntary Remediation Program

Date of Government Version: 11/20/2006
Date Data Arrived at EDR: 12/15/2006
Date Made Active in Reports: 12/29/2006
Number of Days to Update: 14

Source: Department of Environmental Quality
Telephone: 225-219-3181
Last EDR Contact: 02/12/2007
Next Scheduled EDR Contact: 05/14/2007
Data Release Frequency: Varies

DRYCLEANERS: Drycleaner Facility Listing

A listing of drycleaner facilities.

Date of Government Version: 05/15/2006
Date Data Arrived at EDR: 06/19/2006
Date Made Active in Reports: 07/27/2006
Number of Days to Update: 38

Source: Department of Environmental Quality
Telephone: 225-219-3168
Last EDR Contact: 01/24/2007
Next Scheduled EDR Contact: 05/14/2007
Data Release Frequency: Varies

GOVERNMENT RECORDS SEARCHED / DATA CURRENCY TRACKING

TRIBAL RECORDS

INDIAN RESERV: Indian Reservations

This map layer portrays Indian administered lands of the United States that have any area equal to or greater than 640 acres.

Date of Government Version: 12/31/2005	Source: USGS
Date Data Arrived at EDR: 02/06/2006	Telephone: 202-208-3710
Date Made Active in Reports: 01/11/2007	Last EDR Contact: 02/08/2007
Number of Days to Update: 339	Next Scheduled EDR Contact: 05/07/2007
	Data Release Frequency: Semi-Annually

INDIAN LUST R1: Leaking Underground Storage Tanks on Indian Land

A listing of leaking underground storage tank locations on Indian Land.

Date of Government Version: 12/01/2006	Source: EPA Region 1
Date Data Arrived at EDR: 12/01/2006	Telephone: 617-918-1313
Date Made Active in Reports: 01/29/2007	Last EDR Contact: 02/19/2007
Number of Days to Update: 59	Next Scheduled EDR Contact: 05/21/2007
	Data Release Frequency: Varies

INDIAN LUST R6: Leaking Underground Storage Tanks on Indian Land

LUSTs on Indian land in New Mexico and Oklahoma.

Date of Government Version: 01/04/2005	Source: EPA Region 6
Date Data Arrived at EDR: 01/21/2005	Telephone: 214-665-6597
Date Made Active in Reports: 02/28/2005	Last EDR Contact: 02/19/2007
Number of Days to Update: 38	Next Scheduled EDR Contact: 05/21/2007
	Data Release Frequency: Varies

INDIAN LUST R4: Leaking Underground Storage Tanks on Indian Land

LUSTs on Indian land in Florida, Minnesota, Mississippi and North Carolina.

Date of Government Version: 08/24/2006	Source: EPA Region 4
Date Data Arrived at EDR: 09/11/2006	Telephone: 404-562-8677
Date Made Active in Reports: 11/08/2006	Last EDR Contact: 02/19/2007
Number of Days to Update: 58	Next Scheduled EDR Contact: 05/21/2007
	Data Release Frequency: Semi-Annually

INDIAN LUST R8: Leaking Underground Storage Tanks on Indian Land

LUSTs on Indian land in Colorado, Montana, North Dakota, South Dakota, Utah and Wyoming.

Date of Government Version: 11/30/2006	Source: EPA Region 8
Date Data Arrived at EDR: 12/08/2006	Telephone: 303-312-6271
Date Made Active in Reports: 01/29/2007	Last EDR Contact: 02/19/2007
Number of Days to Update: 52	Next Scheduled EDR Contact: 05/21/2007
	Data Release Frequency: Quarterly

INDIAN LUST R10: Leaking Underground Storage Tanks on Indian Land

LUSTs on Indian land in Alaska, Idaho, Oregon and Washington.

Date of Government Version: 11/21/2006	Source: EPA Region 10
Date Data Arrived at EDR: 12/08/2006	Telephone: 206-553-2857
Date Made Active in Reports: 01/29/2007	Last EDR Contact: 02/19/2007
Number of Days to Update: 52	Next Scheduled EDR Contact: 02/21/2007
	Data Release Frequency: Quarterly

INDIAN LUST R9: Leaking Underground Storage Tanks on Indian Land

LUSTs on Indian land in Arizona, California, New Mexico and Nevada

Date of Government Version: 12/19/2006	Source: Environmental Protection Agency
Date Data Arrived at EDR: 12/19/2006	Telephone: 415-972-3372
Date Made Active in Reports: 01/29/2007	Last EDR Contact: 02/19/2007
Number of Days to Update: 41	Next Scheduled EDR Contact: 05/21/2007
	Data Release Frequency: Quarterly

GOVERNMENT RECORDS SEARCHED / DATA CURRENCY TRACKING

INDIAN LUST R7: Leaking Underground Storage Tanks on Indian Land LUSTs on Indian land in Iowa, Kansas, and Nebraska

Date of Government Version: 09/06/2006	Source: EPA Region 7
Date Data Arrived at EDR: 10/04/2006	Telephone: 913-551-7003
Date Made Active in Reports: 11/08/2006	Last EDR Contact: 02/19/2007
Number of Days to Update: 35	Next Scheduled EDR Contact: 05/21/2007
	Data Release Frequency: Varies

INDIAN UST R4: Underground Storage Tanks on Indian Land

Date of Government Version: 08/24/2006	Source: EPA Region 4
Date Data Arrived at EDR: 09/11/2006	Telephone: 404-562-9424
Date Made Active in Reports: 11/08/2006	Last EDR Contact: 02/19/2007
Number of Days to Update: 58	Next Scheduled EDR Contact: 05/21/2007
	Data Release Frequency: Semi-Annually

INDIAN UST R7: Underground Storage Tanks on Indian Land

Date of Government Version: 09/06/2006	Source: EPA Region 7
Date Data Arrived at EDR: 10/04/2006	Telephone: 913-551-7003
Date Made Active in Reports: 11/08/2006	Last EDR Contact: 02/19/2007
Number of Days to Update: 35	Next Scheduled EDR Contact: 05/21/2007
	Data Release Frequency: Varies

INDIAN UST R8: Underground Storage Tanks on Indian Land

Date of Government Version: 11/30/2006	Source: EPA Region 8
Date Data Arrived at EDR: 12/08/2006	Telephone: 303-312-6137
Date Made Active in Reports: 01/29/2007	Last EDR Contact: 02/19/2007
Number of Days to Update: 52	Next Scheduled EDR Contact: 05/21/2007
	Data Release Frequency: Quarterly

INDIAN UST R5: Underground Storage Tanks on Indian Land

Date of Government Version: 12/02/2004	Source: EPA Region 5
Date Data Arrived at EDR: 12/29/2004	Telephone: 312-886-6136
Date Made Active in Reports: 02/04/2005	Last EDR Contact: 02/19/2007
Number of Days to Update: 37	Next Scheduled EDR Contact: 05/21/2007
	Data Release Frequency: Varies

INDIAN UST R10: Underground Storage Tanks on Indian Land

Date of Government Version: 11/21/2006	Source: EPA Region 10
Date Data Arrived at EDR: 12/08/2006	Telephone: 206-553-2857
Date Made Active in Reports: 01/29/2007	Last EDR Contact: 02/19/2007
Number of Days to Update: 52	Next Scheduled EDR Contact: 05/21/2007
	Data Release Frequency: Quarterly

INDIAN UST R1: Underground Storage Tanks on Indian Land

A listing of underground storage tank locations on Indian Land.

Date of Government Version: 12/01/2006	Source: EPA, Region 1
Date Data Arrived at EDR: 12/01/2006	Telephone: 617-918-1313
Date Made Active in Reports: 01/29/2007	Last EDR Contact: 02/19/2007
Number of Days to Update: 59	Next Scheduled EDR Contact: 05/21/2007
	Data Release Frequency: Varies

INDIAN UST R6: Underground Storage Tanks on Indian Land

GOVERNMENT RECORDS SEARCHED / DATA CURRENCY TRACKING

Date of Government Version: 01/11/2007
Date Data Arrived at EDR: 01/12/2007
Date Made Active in Reports: 01/29/2007
Number of Days to Update: 17

Source: EPA Region 6
Telephone: 214-665-7591
Last EDR Contact: 02/19/2007
Next Scheduled EDR Contact: 05/21/2007
Data Release Frequency: Semi-Annually

INDIAN UST R9: Underground Storage Tanks on Indian Land

Date of Government Version: 12/19/2006
Date Data Arrived at EDR: 12/19/2006
Date Made Active in Reports: 01/29/2007
Number of Days to Update: 41

Source: EPA Region 9
Telephone: 415-972-3368
Last EDR Contact: 02/19/2007
Next Scheduled EDR Contact: 05/21/2007
Data Release Frequency: Quarterly

EDR PROPRIETARY RECORDS

Manufactured Gas Plants: EDR Proprietary Manufactured Gas Plants

The EDR Proprietary Manufactured Gas Plant Database includes records of coal gas plants (manufactured gas plants) compiled by EDR's researchers. Manufactured gas sites were used in the United States from the 1800's to 1950's to produce a gas that could be distributed and used as fuel. These plants used whale oil, rosin, coal, or a mixture of coal, oil, and water that also produced a significant amount of waste. Many of the byproducts of the gas production, such as coal tar (oily waste containing volatile and non-volatile chemicals), sludges, oils and other compounds are potentially hazardous to human health and the environment. The byproduct from this process was frequently disposed of directly at the plant site and can remain or spread slowly, serving as a continuous source of soil and groundwater contamination.

Date of Government Version: N/A
Date Data Arrived at EDR: N/A
Date Made Active in Reports: N/A
Number of Days to Update: N/A

Source: EDR, Inc.
Telephone: N/A
Last EDR Contact: N/A
Next Scheduled EDR Contact: N/A
Data Release Frequency: No Update Planned

COUNTY RECORDS

ORLEANS COUNTY:

Brownfields Inventory

Brownfields are abandoned, idled, or underused industrial or commercial real property, the expansion, redevelopment or reuse of which may be complicated by the presence of or potential presence of a hazardous substance, pollutant, or contaminant.

Date of Government Version: 11/15/2006
Date Data Arrived at EDR: 11/15/2006
Date Made Active in Reports: 12/29/2006
Number of Days to Update: 44

Source: New Orleans Office of Environmental Affairs
Telephone: 504-658-4070
Last EDR Contact: 02/15/2007
Next Scheduled EDR Contact: 05/14/2007
Data Release Frequency: Quarterly

OTHER DATABASE(S)

Depending on the geographic area covered by this report, the data provided in these specialty databases may or may not be complete. For example, the existence of wetlands information data in a specific report does not mean that all wetlands in the area covered by the report are included. Moreover, the absence of any reported wetlands information does not necessarily mean that wetlands do not exist in the area covered by the report.

CT MANIFEST: Hazardous Waste Manifest Data

Facility and manifest data. Manifest is a document that lists and tracks hazardous waste from the generator through transporters to a tsd facility.

GOVERNMENT RECORDS SEARCHED / DATA CURRENCY TRACKING

Date of Government Version: 12/31/2004
Date Data Arrived at EDR: 02/17/2006
Date Made Active in Reports: 04/07/2006
Number of Days to Update: 49

Source: Department of Environmental Protection
Telephone: 860-424-3375
Last EDR Contact: 12/11/2006
Next Scheduled EDR Contact: 03/12/2007
Data Release Frequency: Annually

NY MANIFEST: Facility and Manifest Data

Manifest is a document that lists and tracks hazardous waste from the generator through transporters to a TSD facility.

Date of Government Version: 10/26/2006
Date Data Arrived at EDR: 11/29/2006
Date Made Active in Reports: 01/05/2007
Number of Days to Update: 37

Source: Department of Environmental Conservation
Telephone: 518-402-8651
Last EDR Contact: 03/02/2007
Next Scheduled EDR Contact: 05/28/2007
Data Release Frequency: Annually

PA MANIFEST: Manifest Information

Hazardous waste manifest information.

Date of Government Version: 12/31/2005
Date Data Arrived at EDR: 03/17/2006
Date Made Active in Reports: 06/06/2006
Number of Days to Update: 81

Source: Department of Environmental Protection
Telephone: N/A
Last EDR Contact: 12/11/2006
Next Scheduled EDR Contact: 03/12/2007
Data Release Frequency: Annually

WI MANIFEST: Manifest Information

Hazardous waste manifest information.

Date of Government Version: 12/31/2005
Date Data Arrived at EDR: 03/17/2006
Date Made Active in Reports: 05/02/2006
Number of Days to Update: 46

Source: Department of Natural Resources
Telephone: N/A
Last EDR Contact: 02/06/2007
Next Scheduled EDR Contact: 04/09/2007
Data Release Frequency: Annually

Sensitive Receptors: There are individuals deemed sensitive receptors due to their fragile immune systems and special sensitivity to environmental discharges. These sensitive receptors typically include the elderly, the sick, and children. While the location of all sensitive receptors cannot be determined, EDR indicates those buildings and facilities - schools, daycares, hospitals, medical centers, and nursing homes - where individuals who are sensitive receptors are likely to be located.

AHA Hospitals:

Source: American Hospital Association, Inc.
Telephone: 312-280-5991

The database includes a listing of hospitals based on the American Hospital Association's annual survey of hospitals.

Medical Centers: Provider of Services Listing

Source: Centers for Medicare & Medicaid Services
Telephone: 410-786-3000

A listing of hospitals with Medicare provider number, produced by Centers of Medicare & Medicaid Services, a federal agency within the U.S. Department of Health and Human Services.

Nursing Homes

Source: National Institutes of Health
Telephone: 301-594-6248

Information on Medicare and Medicaid certified nursing homes in the United States.

Public Schools

Source: National Center for Education Statistics
Telephone: 202-502-7300

The National Center for Education Statistics' primary database on elementary and secondary public education in the United States. It is a comprehensive, annual, national statistical database of all public elementary and secondary schools and school districts, which contains data that are comparable across all states.

Private Schools

Source: National Center for Education Statistics
Telephone: 202-502-7300

The National Center for Education Statistics' primary database on private school locations in the United States.

GOVERNMENT RECORDS SEARCHED / DATA CURRENCY TRACKING

Flood Zone Data: This data, available in select counties across the country, was obtained by EDR in 1999 from the Federal Emergency Management Agency (FEMA). Data depicts 100-year and 500-year flood zones as defined by FEMA.

NWI: National Wetlands Inventory. This data, available in select counties across the country, was obtained by EDR in 2002 and 2005 from the U.S. Fish and Wildlife Service.

STREET AND ADDRESS INFORMATION

© 2007 Tele Atlas North America, Inc. All rights reserved. This material is proprietary and the subject of copyright protection and other intellectual property rights owned by or licensed to Tele Atlas North America, Inc. The use of this material is subject to the terms of a license agreement. You will be held liable for any unauthorized copying or disclosure of this material.



EDR® Environmental
Data Resources Inc

The EDR Radius Map with GeoCheck®

**P.S. #1 (Bonnabel)
1500 Beverly Gardens Drive
Metairie, LA 70002**

Inquiry Number: 01870098.18r

March 05, 2007

The Standard in Environmental Risk Management Information

440 Wheelers Farms Road
Milford, Connecticut 06461

Nationwide Customer Service

Telephone: 1-800-352-0050
Fax: 1-800-231-6802
Internet: www.edrnet.com

TABLE OF CONTENTS

<u>SECTION</u>	<u>PAGE</u>
Executive Summary	ES1
Overview Map	2
Detail Map	3
Map Findings Summary	4
Map Findings	6
Orphan Summary	7
Government Records Searched/Data Currency Tracking	GR-1
 <u>GEOCHECK ADDENDUM</u>	
Physical Setting Source Addendum	A-1
Physical Setting Source Summary	A-2
Physical Setting Source Map	A-7
Physical Setting Source Map Findings	A-8
Physical Setting Source Records Searched	A-13

Thank you for your business.
Please contact EDR at 1-800-352-0050
with any questions or comments.

Disclaimer - Copyright and Trademark Notice

This Report contains certain information obtained from a variety of public and other sources reasonably available to Environmental Data Resources, Inc. It cannot be concluded from this Report that coverage information for the target and surrounding properties does not exist from other sources. **NO WARRANTY EXPRESSED OR IMPLIED, IS MADE WHATSOEVER IN CONNECTION WITH THIS REPORT. ENVIRONMENTAL DATA RESOURCES, INC. SPECIFICALLY DISCLAIMS THE MAKING OF ANY SUCH WARRANTIES, INCLUDING WITHOUT LIMITATION, MERCHANTABILITY OR FITNESS FOR A PARTICULAR USE OR PURPOSE. ALL RISK IS ASSUMED BY THE USER. IN NO EVENT SHALL ENVIRONMENTAL DATA RESOURCES, INC. BE LIABLE TO ANYONE, WHETHER ARISING OUT OF ERRORS OR OMISSIONS, NEGLIGENCE, ACCIDENT OR ANY OTHER CAUSE, FOR ANY LOSS OF DAMAGE, INCLUDING, WITHOUT LIMITATION, SPECIAL, INCIDENTAL, CONSEQUENTIAL, OR EXEMPLARY DAMAGES. ANY LIABILITY ON THE PART OF ENVIRONMENTAL DATA RESOURCES, INC. IS STRICTLY LIMITED TO A REFUND OF THE AMOUNT PAID FOR THIS REPORT.** Purchaser accepts this Report "AS IS". Any analyses, estimates, ratings, environmental risk levels or risk codes provided in this Report are provided for illustrative purposes only, and are not intended to provide, nor should they be interpreted as providing any facts regarding, or prediction or forecast of, any environmental risk for any property. Only a Phase I Environmental Site Assessment performed by an environmental professional can provide information regarding the environmental risk for any property. Additionally, the information provided in this Report is not to be construed as legal advice.

Copyright 2007 by Environmental Data Resources, Inc. All rights reserved. Reproduction in any media or format, in whole or in part, of any report or map of Environmental Data Resources, Inc., or its affiliates, is prohibited without prior written permission.

EDR and its logos (including Sanborn and Sanborn Map) are trademarks of Environmental Data Resources, Inc. or its affiliates. All other trademarks used herein are the property of their respective owners.

EXECUTIVE SUMMARY

A search of available environmental records was conducted by Environmental Data Resources, Inc (EDR). The report was designed to assist parties seeking to meet the search requirements of EPA's Standards and Practices for All Appropriate Inquiries (40 CFR Part 312), the ASTM Standard Practice for Environmental Site Assessments (E 1527-05) or custom requirements developed for the evaluation of environmental risk associated with a parcel of real estate.

TARGET PROPERTY INFORMATION

ADDRESS

1500 BEVERLY GARDENS DRIVE
METAIRIE, LA 70002

COORDINATES

Latitude (North): 30.018300 - 30° 1' 5.9"
Longitude (West): 90.144700 - 90° 8' 40.9"
Universal Transverse Mercator: Zone 15
UTM X (Meters): 775399.4
UTM Y (Meters): 3324067.8
Elevation: 4 ft. above sea level

USGS TOPOGRAPHIC MAP ASSOCIATED WITH TARGET PROPERTY

Target Property Map: 30090-A2 INDIAN BEACH, LA
Most Recent Revision: 2002

TARGET PROPERTY SEARCH RESULTS

The target property was not listed in any of the databases searched by EDR.

DATABASES WITH NO MAPPED SITES

No mapped sites were found in EDR's search of available ("reasonably ascertainable ") government records either on the target property or within the search radius around the target property for the following databases:

FEDERAL RECORDS

NPL..... National Priority List
Proposed NPL..... Proposed National Priority List Sites
Delisted NPL..... National Priority List Deletions
NPL RECOVERY..... Federal Superfund Liens
CERCLIS..... Comprehensive Environmental Response, Compensation, and Liability Information System
CERC-NFRAP..... CERCLIS No Further Remedial Action Planned
CORRACTS..... Corrective Action Report
RCRA-TSDF..... Resource Conservation and Recovery Act Information
RCRA-LQG..... Resource Conservation and Recovery Act Information

EXECUTIVE SUMMARY

RCRA-SQG	Resource Conservation and Recovery Act Information
ERNS	Emergency Response Notification System
HMIRS	Hazardous Materials Information Reporting System
US ENG CONTROLS	Engineering Controls Sites List
US INST CONTROL	Sites with Institutional Controls
DOD	Department of Defense Sites
FUDS	Formerly Used Defense Sites
US BROWNFIELDS	A Listing of Brownfields Sites
CONSENT	Superfund (CERCLA) Consent Decrees
ROD	Records Of Decision
UMTRA	Uranium Mill Tailings Sites
ODI	Open Dump Inventory
TRIS	Toxic Chemical Release Inventory System
TSCA	Toxic Substances Control Act
FTTS	FIFRA/ TSCA Tracking System - FIFRA (Federal Insecticide, Fungicide, & Rodenticide Act)/TSCA (Toxic Substances Control Act)
SSTS	Section 7 Tracking Systems
ICIS	Integrated Compliance Information System
RADINFO	Radiation Information Database
US CDL	Clandestine Drug Labs
LUCIS	Land Use Control Information System
PADS	PCB Activity Database System
MLTS	Material Licensing Tracking System
MINES	Mines Master Index File
FINDS	Facility Index System/Facility Registry System
RAATS	RCRA Administrative Action Tracking System

STATE AND LOCAL RECORDS

SWF/LF	Landfill List
DEBRIS	LDEQ Approved Debris Sites
SWRCY	Recycling Directory
LUST	Leaking Underground Storage Tanks
HIST LUST	Underground Storage Tank Case History Incidents
UST	Louisiana Underground Storage Tank Database
LIENS	Environmental Liens
SPILLS	Emergency Response Section Incidents
AUL	Conveyance Notice Listing
VCP	Voluntary Remediation Program Sites
DRYCLEANERS	Drycleaner Facility Listing

TRIBAL RECORDS

INDIAN RESERV	Indian Reservations
INDIAN LUST	Leaking Underground Storage Tanks on Indian Land
INDIAN UST	Underground Storage Tanks on Indian Land

EDR PROPRIETARY RECORDS

Manufactured Gas Plants	EDR Proprietary Manufactured Gas Plants
EDR Historical Auto Stations	EDR Proprietary Historic Gas Stations
EDR Historical Cleaners	EDR Proprietary Historic Dry Cleaners

SURROUNDING SITES: SEARCH RESULTS

Surrounding sites were identified in the following databases.

EXECUTIVE SUMMARY

Elevations have been determined from the USGS Digital Elevation Model and should be evaluated on a relative (not an absolute) basis. Relative elevation information between sites of close proximity should be field verified. Sites with an elevation equal to or higher than the target property have been differentiated below from sites with an elevation lower than the target property.

Page numbers and map identification numbers refer to the EDR Radius Map report where detailed data on individual sites can be reviewed.

Sites listed in ***bold italics*** are in multiple databases.

Unmappable (orphan) sites are not considered in the foregoing analysis.

STATE AND LOCAL RECORDS

SHWS: Potential and Confirmed Sites List

A review of the SHWS list, as provided by EDR, and dated 11/20/2006 has revealed that there is 1 SHWS site within approximately 1 mile of the target property.

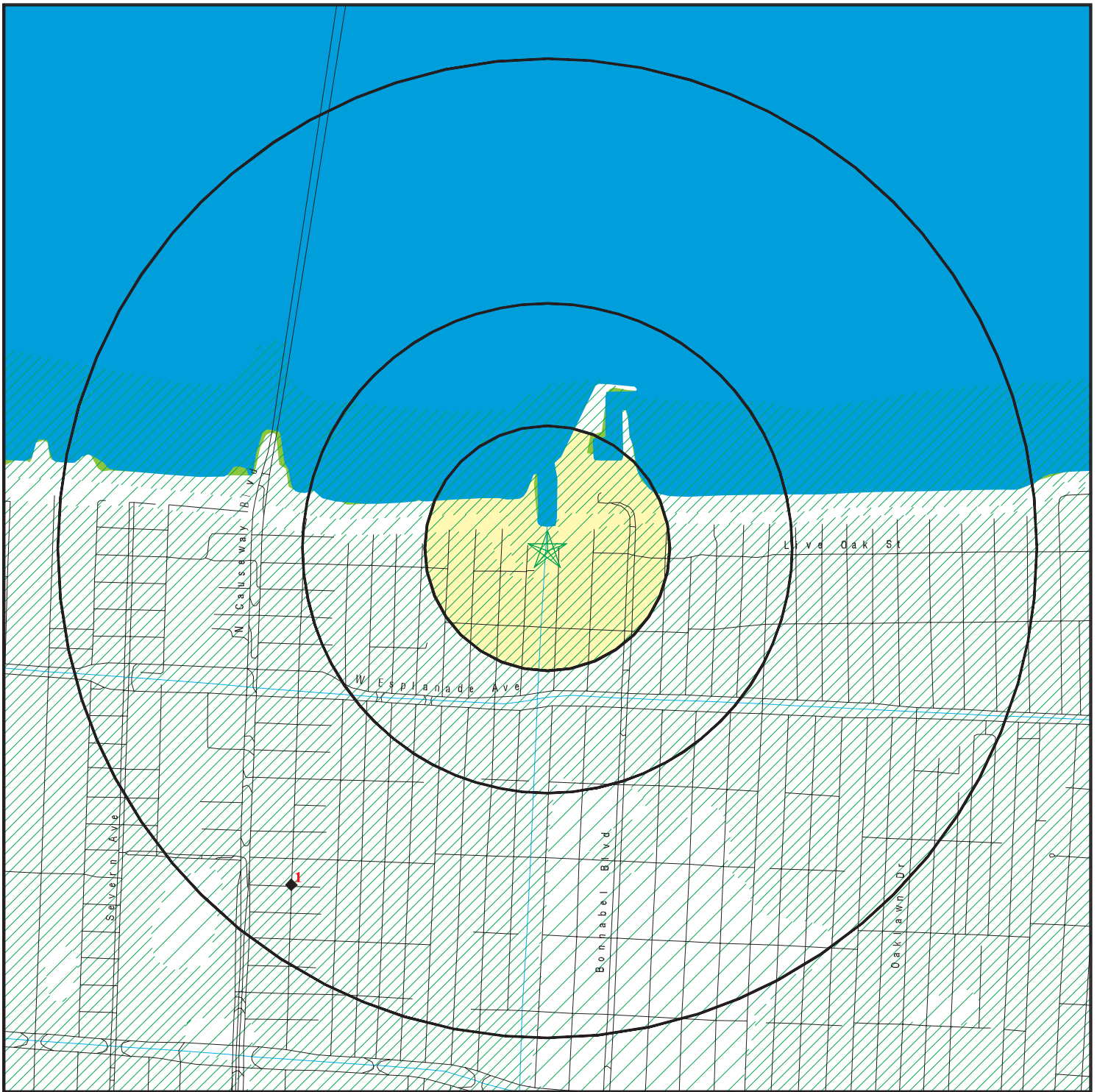
<u>Lower Elevation</u>	<u>Address</u>	<u>Dist / Dir</u>	<u>Map ID</u>	<u>Page</u>
<i>LEE SANITATION SERVICE</i>	<i>3229 RIDGELAKE DR</i>	<i>1/2 - 1 SW</i>	<i>1</i>	<i>6</i>

EXECUTIVE SUMMARY

Due to poor or inadequate address information, the following sites were not mapped:

<u>Site Name</u>	<u>Database(s)</u>
SUGARLAND DISPOSAL 1 & 2	SHWS
BFI	SHWS
SUPREME SUGAR	CERC-NFRAP
CHEVRON FACILITY #108926	HIST LUST
JEFFERSON PARISH DEPARTMENT OF PUBLIC WORKS - HELI	UST
R&Y LLC	UST
GREEN ACRES DISCOUNT ZONE LLC	UST
AIRLINE SPUR & SVC CNTR	RCRA-SQG, FINDS
RAPID OIL CHANGE NO 1	RCRA-SQG, FINDS
SUZUKI VETERANS	RCRA-SQG, FINDS
SHEEN SIZE: 1/4 NM X 50 FT / COLOR: LIGHT BROWN / SMELL: UNK	ERNS

OVERVIEW MAP - 01870098.18r



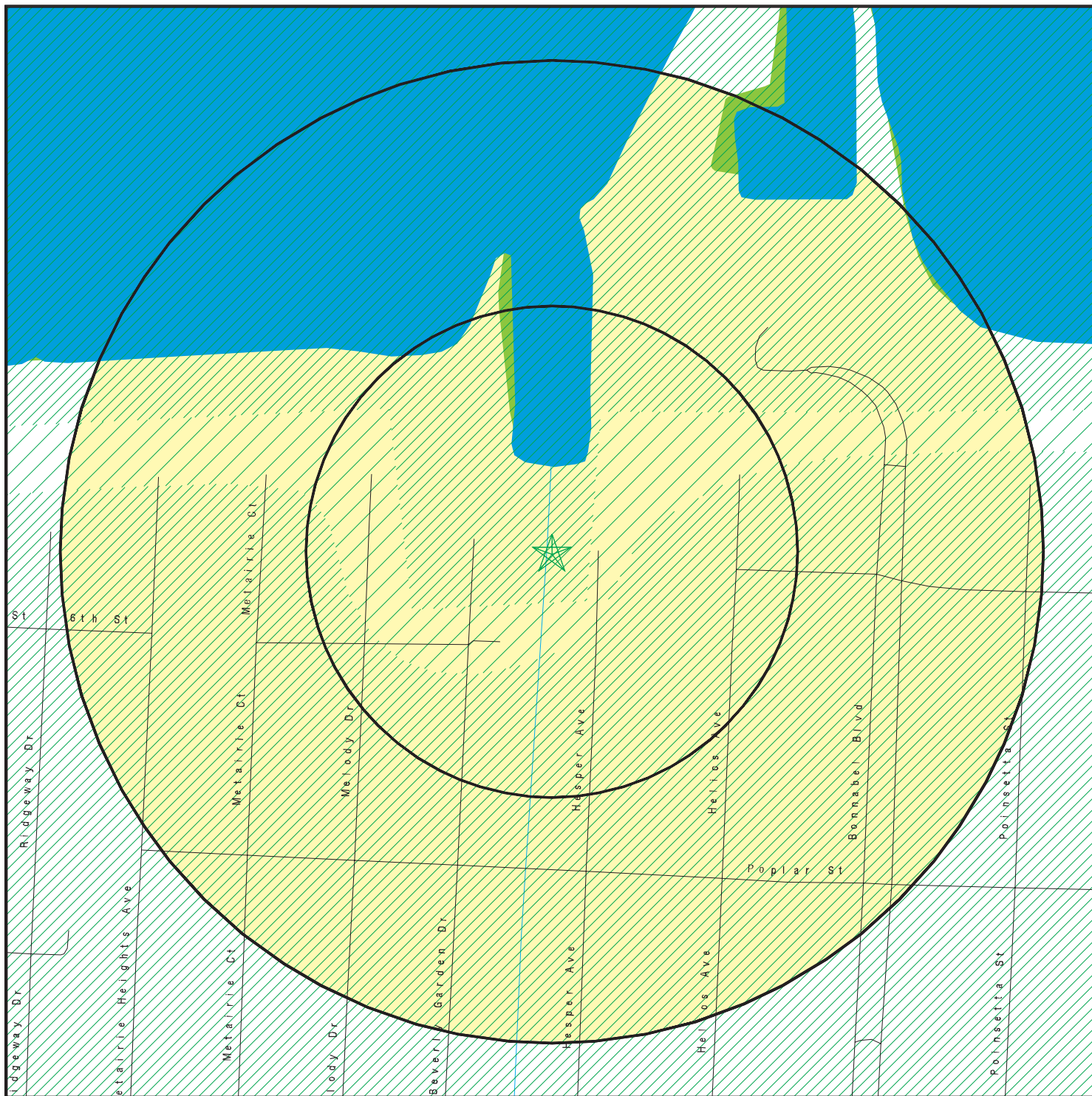
- ★ Target Property
- ▲ Sites at elevations higher than or equal to the target property
- ◆ Sites at elevations lower than the target property
- ▲ Manufactured Gas Plants
- National Priority List Sites
- Landfill Sites
- Dept. Defense Sites
- Indian Reservations BIA
- Oil & Gas pipelines
- 100-year flood zone
- 500-year flood zone
- National Wetland Inventory

This report includes Interactive Map Layers to display and/or hide map information. The legend includes only those icons for the default map view.

SITE NAME: P.S. #1 (Bonnabel)
 ADDRESS: 1500 Beverly Gardens Drive
 Metairie LA 70002
 LAT/LONG: 30.0183 / 90.1447

CLIENT: Gulf South Research Corp.
 CONTACT: Eric Webb
 INQUIRY #: 01870098.18r
 DATE: March 05, 2007 3:38 pm

DETAIL MAP - 01870098.18r



- ★ Target Property
- ▲ Sites at elevations higher than or equal to the target property
- ◆ Sites at elevations lower than the target property
- ▲ Manufactured Gas Plants
- Sensitive Receptors
- National Priority List Sites
- Landfill Sites
- Dept. Defense Sites

- Indian Reservations BIA
 - Oil & Gas pipelines
 - 100-year flood zone
 - 500-year flood zone
 - National Wetland Inventory
- 0 1/16 1/8 1/4 Miles
- N

This report includes Interactive Map Layers to display and/or hide map information. The legend includes only those icons for the default map view.

SITE NAME: P.S. #1 (Bonnabel)
 ADDRESS: 1500 Beverly Gardens Drive
 Metairie LA 70002
 LAT/LONG: 30.0183 / 90.1447

CLIENT: Gulf South Research Corp.
 CONTACT: Eric Webb
 INQUIRY #: 01870098.18r
 DATE: March 05, 2007 3:38 pm

MAP FINDINGS SUMMARY

Database	Target Property	Search Distance (Miles)	< 1/8	1/8 - 1/4	1/4 - 1/2	1/2 - 1	> 1	Total Plotted
<u>FEDERAL RECORDS</u>								
NPL		1.000	0	0	0	0	NR	0
Proposed NPL		1.000	0	0	0	0	NR	0
Delisted NPL		1.000	0	0	0	0	NR	0
NPL RECOVERY	TP		NR	NR	NR	NR	NR	0
CERCLIS		0.500	0	0	0	NR	NR	0
CERC-NFRAP		0.500	0	0	0	NR	NR	0
CORRACTS		1.000	0	0	0	0	NR	0
RCRA TSD		0.500	0	0	0	NR	NR	0
RCRA Lg. Quan. Gen.		0.250	0	0	NR	NR	NR	0
RCRA Sm. Quan. Gen.		0.250	0	0	NR	NR	NR	0
ERNS	TP		NR	NR	NR	NR	NR	0
HMIRS	TP		NR	NR	NR	NR	NR	0
US ENG CONTROLS		0.500	0	0	0	NR	NR	0
US INST CONTROL		0.500	0	0	0	NR	NR	0
DOD		1.000	0	0	0	0	NR	0
FUDS		1.000	0	0	0	0	NR	0
US BROWNFIELDS		0.500	0	0	0	NR	NR	0
CONSENT		1.000	0	0	0	0	NR	0
ROD		1.000	0	0	0	0	NR	0
UMTRA		0.500	0	0	0	NR	NR	0
ODI		0.500	0	0	0	NR	NR	0
TRIS	TP		NR	NR	NR	NR	NR	0
TSCA	TP		NR	NR	NR	NR	NR	0
FTTS	TP		NR	NR	NR	NR	NR	0
SSTS	TP		NR	NR	NR	NR	NR	0
ICIS	TP		NR	NR	NR	NR	NR	0
RADINFO	TP		NR	NR	NR	NR	NR	0
CDL	TP		NR	NR	NR	NR	NR	0
LUCIS		0.500	0	0	0	NR	NR	0
PADS	TP		NR	NR	NR	NR	NR	0
MLTS	TP		NR	NR	NR	NR	NR	0
MINES		0.250	0	0	NR	NR	NR	0
FINDS	TP		NR	NR	NR	NR	NR	0
RAATS	TP		NR	NR	NR	NR	NR	0
<u>STATE AND LOCAL RECORDS</u>								
State Haz. Waste		1.000	0	0	0	1	NR	1
State Landfill		0.500	0	0	0	NR	NR	0
DEBRIS		0.500	0	0	0	NR	NR	0
SWRCY		0.500	0	0	0	NR	NR	0
LUST		0.500	0	0	0	NR	NR	0
HIST LUST		0.500	0	0	0	NR	NR	0
UST		0.250	0	0	NR	NR	NR	0
LIENS	TP		NR	NR	NR	NR	NR	0
SPILLS	TP		NR	NR	NR	NR	NR	0
AUL		0.500	0	0	0	NR	NR	0
VCP		0.500	0	0	0	NR	NR	0

MAP FINDINGS SUMMARY

<u>Database</u>	<u>Target Property</u>	<u>Search Distance (Miles)</u>	<u>< 1/8</u>	<u>1/8 - 1/4</u>	<u>1/4 - 1/2</u>	<u>1/2 - 1</u>	<u>> 1</u>	<u>Total Plotted</u>
DRYCLEANERS		0.250	0	0	NR	NR	NR	0
<u>TRIBAL RECORDS</u>								
INDIAN RESERV		1.000	0	0	0	0	NR	0
INDIAN LUST		0.500	0	0	0	NR	NR	0
INDIAN UST		0.250	0	0	NR	NR	NR	0
<u>EDR PROPRIETARY RECORDS</u>								
Manufactured Gas Plants		1.000	0	0	0	0	NR	0
EDR Historical Auto Stations		0.250	0	0	NR	NR	NR	0
EDR Historical Cleaners		0.250	0	0	NR	NR	NR	0

NOTES:

TP = Target Property

NR = Not Requested at this Search Distance

Sites may be listed in more than one database

MAP FINDINGS

Map ID
 Direction
 Distance
 Distance (ft.)
 Elevation

Site

Database(s)

EDR ID Number
 EPA ID Number

1
SW
1/2-1
4560 ft.

LEE SANITATION SERVICE
3229 RIDGELAKE DR
METAIRIE, LA 70002

SHWS 1003873583
CERC-NFRAP LAD990885329

Relative:
Lower

SHWS:
 Facility ID: 8558
 Facility Status: Potential

Actual:
-3 ft.

CERC-NFRAP:
 Site ID: 0600766
 Federal Facility: Not a Federal Facility
 NPL Status: Not on the NPL
 Non NPL Status: NFRAP

CERCLIS-NFRAP Site Contact Name(s):
 Contact Name: Jon Rinehart
 Contact Tel: (214) 665-6789
 Contact Title: Site Assessment Manager (SAM)

 Contact Name: Philip Ofosu
 Contact Tel: (214) 665-3178
 Contact Title: Site Assessment Manager (SAM)

Site Description: Not reported

CERCLIS-NFRAP Assessment History:
 Action: DISCOVERY
 Date Started: Not reported
 Date Completed: 01/01/1980
 Priority Level: Not reported

 Action: PRELIMINARY ASSESSMENT
 Date Started: 03/01/1981
 Date Completed: 03/01/1981
 Priority Level: NFRAP (No Further Remedial Action Planned)

 Action: ARCHIVE SITE
 Date Started: Not reported
 Date Completed: 03/01/1981
 Priority Level: Not reported

ORPHAN SUMMARY

City	EDR ID	Site Name	Site Address	Zip	Database(s)
METAIRIE	S106704870	SUGARLAND DISPOSAL 1 & 2	HWY 90 W		SHWS
METAIRIE	S106704872	BFI	HWY 90 W		SHWS
METAIRIE	1001960769	AIRLINE SPUR & SVC CNTR	3738 AIRLINE HWY	70002	RCRA-SQG, FINDS
METAIRIE	U003995870	JEFFERSON PARISH DEPARTMENT OF PUBLIC WORKS - HELI	648 HELIOS I-10 HELOIS	70005	UST
METAIRIE	1004709034	RAPID OIL CHANGE NO 1	3550 I10 SERVICE RD S	70002	RCRA-SQG, FINDS
METAIRIE	98422891	SHEEN SIZE: 1/4 NM X 50 FT / COLOR: LIGHT BROWN / SMELL: BROWN / SMELL: UNK			ERNS
METAIRIE	S106033577	CHEVRON FACILITY #108926	2316 VETERANS HWY. / METAIRIE	70005	HIST LUST
METAIRIE	U003922112	R&Y LLC	2316 VETERANS HWY	70005	UST
METAIRIE	U003926334	GREEN ACRES DISCOUNT ZONE LLC	5405 VETERANS HWY	70005	UST
METAIRIE	1004708371	SUZUKI VETERANS	5032 VETERANS HWY	70002	RCRA-SQG, FINDS
METAIRIE	1003875405	SUPREME SUGAR	7 MI W OF HWY 1 ON HWY 1011	70005	CERC-NFRAP

GOVERNMENT RECORDS SEARCHED / DATA CURRENCY TRACKING

To maintain currency of the following federal and state databases, EDR contacts the appropriate governmental agency on a monthly or quarterly basis, as required.

Number of Days to Update: Provides confirmation that EDR is reporting records that have been updated within 90 days from the date the government agency made the information available to the public.

FEDERAL RECORDS

NPL: National Priority List

National Priorities List (Superfund). The NPL is a subset of CERCLIS and identifies over 1,200 sites for priority cleanup under the Superfund Program. NPL sites may encompass relatively large areas. As such, EDR provides polygon coverage for over 1,000 NPL site boundaries produced by EPA's Environmental Photographic Interpretation Center (EPIC) and regional EPA offices.

Date of Government Version: 09/27/2006	Source: EPA
Date Data Arrived at EDR: 11/01/2006	Telephone: N/A
Date Made Active in Reports: 11/22/2006	Last EDR Contact: 01/31/2007
Number of Days to Update: 21	Next Scheduled EDR Contact: 04/30/2007
	Data Release Frequency: Quarterly

NPL Site Boundaries

Sources:

EPA's Environmental Photographic Interpretation Center (EPIC)
Telephone: 202-564-7333

EPA Region 1
Telephone 617-918-1143

EPA Region 6
Telephone: 214-655-6659

EPA Region 3
Telephone 215-814-5418

EPA Region 7
Telephone: 913-551-7247

EPA Region 4
Telephone 404-562-8033

EPA Region 8
Telephone: 303-312-6774

EPA Region 5
Telephone 312-886-6686

EPA Region 9
Telephone: 415-947-4246

EPA Region 10
Telephone 206-553-8665

Proposed NPL: Proposed National Priority List Sites

A site that has been proposed for listing on the National Priorities List through the issuance of a proposed rule in the Federal Register. EPA then accepts public comments on the site, responds to the comments, and places on the NPL those sites that continue to meet the requirements for listing.

Date of Government Version: 09/27/2006	Source: EPA
Date Data Arrived at EDR: 11/01/2006	Telephone: N/A
Date Made Active in Reports: 11/22/2006	Last EDR Contact: 02/23/2007
Number of Days to Update: 21	Next Scheduled EDR Contact: 04/30/2007
	Data Release Frequency: Quarterly

DELISTED NPL: National Priority List Deletions

The National Oil and Hazardous Substances Pollution Contingency Plan (NCP) establishes the criteria that the EPA uses to delete sites from the NPL. In accordance with 40 CFR 300.425.(e), sites may be deleted from the NPL where no further response is appropriate.

Date of Government Version: 09/27/2006	Source: EPA
Date Data Arrived at EDR: 11/01/2006	Telephone: N/A
Date Made Active in Reports: 11/22/2006	Last EDR Contact: 01/31/2007
Number of Days to Update: 21	Next Scheduled EDR Contact: 04/30/2007
	Data Release Frequency: Quarterly

GOVERNMENT RECORDS SEARCHED / DATA CURRENCY TRACKING

NPL RECOVERY: Federal Superfund Liens

Federal Superfund Liens. Under the authority granted the USEPA by CERCLA of 1980, the USEPA has the authority to file liens against real property in order to recover remedial action expenditures or when the property owner received notification of potential liability. USEPA compiles a listing of filed notices of Superfund Liens.

Date of Government Version: 10/15/1991	Source: EPA
Date Data Arrived at EDR: 02/02/1994	Telephone: 202-564-4267
Date Made Active in Reports: 03/30/1994	Last EDR Contact: 02/19/2007
Number of Days to Update: 56	Next Scheduled EDR Contact: 05/21/2007
	Data Release Frequency: No Update Planned

CERCLIS: Comprehensive Environmental Response, Compensation, and Liability Information System

CERCLIS contains data on potentially hazardous waste sites that have been reported to the USEPA by states, municipalities, private companies and private persons, pursuant to Section 103 of the Comprehensive Environmental Response, Compensation, and Liability Act (CERCLA). CERCLIS contains sites which are either proposed to or on the National Priorities List (NPL) and sites which are in the screening and assessment phase for possible inclusion on the NPL.

Date of Government Version: 11/28/2006	Source: EPA
Date Data Arrived at EDR: 12/19/2006	Telephone: 703-603-8960
Date Made Active in Reports: 01/29/2007	Last EDR Contact: 12/19/2006
Number of Days to Update: 41	Next Scheduled EDR Contact: 03/19/2007
	Data Release Frequency: Quarterly

CERCLIS-NFRAP: CERCLIS No Further Remedial Action Planned

Archived sites are sites that have been removed and archived from the inventory of CERCLIS sites. Archived status indicates that, to the best of EPA's knowledge, assessment at a site has been completed and that EPA has determined no further steps will be taken to list this site on the National Priorities List (NPL), unless information indicates this decision was not appropriate or other considerations require a recommendation for listing at a later time. This decision does not necessarily mean that there is no hazard associated with a given site; it only means that, based upon available information, the location is not judged to be a potential NPL site.

Date of Government Version: 12/20/2006	Source: EPA
Date Data Arrived at EDR: 01/29/2007	Telephone: 703-603-8960
Date Made Active in Reports: 02/27/2007	Last EDR Contact: 12/18/2006
Number of Days to Update: 29	Next Scheduled EDR Contact: 03/19/2007
	Data Release Frequency: Quarterly

CORRACTS: Corrective Action Report

CORRACTS identifies hazardous waste handlers with RCRA corrective action activity.

Date of Government Version: 01/04/2007	Source: EPA
Date Data Arrived at EDR: 01/18/2007	Telephone: 800-424-9346
Date Made Active in Reports: 02/27/2007	Last EDR Contact: 03/05/2007
Number of Days to Update: 40	Next Scheduled EDR Contact: 06/04/2007
	Data Release Frequency: Quarterly

RCRA: Resource Conservation and Recovery Act Information

GOVERNMENT RECORDS SEARCHED / DATA CURRENCY TRACKING

RCRAInfo is EPA's comprehensive information system, providing access to data supporting the Resource Conservation and Recovery Act (RCRA) of 1976 and the Hazardous and Solid Waste Amendments (HSWA) of 1984. RCRAInfo replaces the data recording and reporting abilities of the Resource Conservation and Recovery Information System (RCRIS). The database includes selective information on sites which generate, transport, store, treat and/or dispose of hazardous waste as defined by the Resource Conservation and Recovery Act (RCRA). Conditionally exempt small quantity generators (CESQGs) generate less than 100 kg of hazardous waste, or less than 1 kg of acutely hazardous waste per month. Small quantity generators (SQGs) generate between 100 kg and 1,000 kg of hazardous waste per month. Large quantity generators (LQGs) generate over 1,000 kilograms (kg) of hazardous waste, or over 1 kg of acutely hazardous waste per month. Transporters are individuals or entities that move hazardous waste from the generator off-site to a facility that can recycle, treat, store, or dispose of the waste. TSDFs treat, store, or dispose of the waste.

Date of Government Version: 06/13/2006	Source: EPA
Date Data Arrived at EDR: 06/28/2006	Telephone: 800-424-9346
Date Made Active in Reports: 08/23/2006	Last EDR Contact: 02/27/2007
Number of Days to Update: 56	Next Scheduled EDR Contact: 04/16/2007
	Data Release Frequency: Quarterly

ERNS: Emergency Response Notification System

Emergency Response Notification System. ERNS records and stores information on reported releases of oil and hazardous substances.

Date of Government Version: 12/31/2005	Source: National Response Center, United States Coast Guard
Date Data Arrived at EDR: 01/12/2006	Telephone: 202-260-2342
Date Made Active in Reports: 02/21/2006	Last EDR Contact: 01/24/2007
Number of Days to Update: 40	Next Scheduled EDR Contact: 04/23/2007
	Data Release Frequency: Annually

HMIRS: Hazardous Materials Information Reporting System

Hazardous Materials Incident Report System. HMIRS contains hazardous material spill incidents reported to DOT.

Date of Government Version: 11/28/2006	Source: U.S. Department of Transportation
Date Data Arrived at EDR: 01/17/2007	Telephone: 202-366-4555
Date Made Active in Reports: 02/27/2007	Last EDR Contact: 01/17/2007
Number of Days to Update: 41	Next Scheduled EDR Contact: 04/16/2007
	Data Release Frequency: Annually

US ENG CONTROLS: Engineering Controls Sites List

A listing of sites with engineering controls in place. Engineering controls include various forms of caps, building foundations, liners, and treatment methods to create pathway elimination for regulated substances to enter environmental media or effect human health.

Date of Government Version: 10/18/2006	Source: Environmental Protection Agency
Date Data Arrived at EDR: 12/14/2006	Telephone: 703-603-8905
Date Made Active in Reports: 01/11/2007	Last EDR Contact: 01/02/2007
Number of Days to Update: 28	Next Scheduled EDR Contact: 04/02/2007
	Data Release Frequency: Varies

US INST CONTROL: Sites with Institutional Controls

A listing of sites with institutional controls in place. Institutional controls include administrative measures, such as groundwater use restrictions, construction restrictions, property use restrictions, and post remediation care requirements intended to prevent exposure to contaminants remaining on site. Deed restrictions are generally required as part of the institutional controls.

Date of Government Version: 01/24/2007	Source: Environmental Protection Agency
Date Data Arrived at EDR: 01/31/2007	Telephone: 703-603-8905
Date Made Active in Reports: 02/27/2007	Last EDR Contact: 01/02/2007
Number of Days to Update: 27	Next Scheduled EDR Contact: 04/02/2007
	Data Release Frequency: Varies

GOVERNMENT RECORDS SEARCHED / DATA CURRENCY TRACKING

DOD: Department of Defense Sites

This data set consists of federally owned or administered lands, administered by the Department of Defense, that have any area equal to or greater than 640 acres of the United States, Puerto Rico, and the U.S. Virgin Islands.

Date of Government Version: 12/31/2005	Source: USGS
Date Data Arrived at EDR: 11/10/2006	Telephone: 703-692-8801
Date Made Active in Reports: 01/11/2007	Last EDR Contact: 02/08/2007
Number of Days to Update: 62	Next Scheduled EDR Contact: 05/07/2007
	Data Release Frequency: Semi-Annually

FUDS: Formerly Used Defense Sites

The listing includes locations of Formerly Used Defense Sites properties where the US Army Corps of Engineers is actively working or will take necessary cleanup actions.

Date of Government Version: 12/31/2005	Source: U.S. Army Corps of Engineers
Date Data Arrived at EDR: 09/20/2006	Telephone: 202-528-4285
Date Made Active in Reports: 11/22/2006	Last EDR Contact: 01/02/2007
Number of Days to Update: 63	Next Scheduled EDR Contact: 04/02/2007
	Data Release Frequency: Varies

US BROWNFIELDS: A Listing of Brownfields Sites

Included in the listing are brownfields properties addresses by Cooperative Agreement Recipients and brownfields properties addressed by Targeted Brownfields Assessments. Targeted Brownfields Assessments-EPA's Targeted Brownfields Assessments (TBA) program is designed to help states, tribes, and municipalities--especially those without EPA Brownfields Assessment Demonstration Pilots--minimize the uncertainties of contamination often associated with brownfields. Under the TBA program, EPA provides funding and/or technical assistance for environmental assessments at brownfields sites throughout the country. Targeted Brownfields Assessments supplement and work with other efforts under EPA's Brownfields Initiative to promote cleanup and redevelopment of brownfields. Cooperative Agreement Recipients--States, political subdivisions, territories, and Indian tribes become Brownfields Cleanup Revolving Loan Fund (BCRLF) cooperative agreement recipients when they enter into BCRLF cooperative agreements with the U.S. EPA. EPA selects BCRLF cooperative agreement recipients based on a proposal and application process. BCRLF cooperative agreement recipients must use EPA funds provided through BCRLF cooperative agreement for specified brownfields-related cleanup activities.

Date of Government Version: 10/17/2006	Source: Environmental Protection Agency
Date Data Arrived at EDR: 10/20/2006	Telephone: 202-566-2777
Date Made Active in Reports: 12/13/2006	Last EDR Contact: 12/11/2006
Number of Days to Update: 54	Next Scheduled EDR Contact: 03/12/2007
	Data Release Frequency: Semi-Annually

CONSENT: Superfund (CERCLA) Consent Decrees

Major legal settlements that establish responsibility and standards for cleanup at NPL (Superfund) sites. Released periodically by United States District Courts after settlement by parties to litigation matters.

Date of Government Version: 12/14/2004	Source: Department of Justice, Consent Decree Library
Date Data Arrived at EDR: 02/15/2005	Telephone: Varies
Date Made Active in Reports: 04/25/2005	Last EDR Contact: 02/06/2007
Number of Days to Update: 69	Next Scheduled EDR Contact: 04/23/2007
	Data Release Frequency: Varies

ROD: Records Of Decision

Record of Decision. ROD documents mandate a permanent remedy at an NPL (Superfund) site containing technical and health information to aid in the cleanup.

Date of Government Version: 01/10/2007	Source: EPA
Date Data Arrived at EDR: 01/24/2007	Telephone: 703-416-0223
Date Made Active in Reports: 02/27/2007	Last EDR Contact: 01/22/2007
Number of Days to Update: 34	Next Scheduled EDR Contact: 04/02/2007
	Data Release Frequency: Annually

GOVERNMENT RECORDS SEARCHED / DATA CURRENCY TRACKING

UMTRA: Uranium Mill Tailings Sites

Uranium ore was mined by private companies for federal government use in national defense programs. When the mills shut down, large piles of the sand-like material (mill tailings) remain after uranium has been extracted from the ore. Levels of human exposure to radioactive materials from the piles are low; however, in some cases tailings were used as construction materials before the potential health hazards of the tailings were recognized.

Date of Government Version: 12/31/2005	Source: Department of Energy
Date Data Arrived at EDR: 11/08/2006	Telephone: 505-845-0011
Date Made Active in Reports: 01/29/2007	Last EDR Contact: 12/18/2006
Number of Days to Update: 82	Next Scheduled EDR Contact: 03/19/2007
	Data Release Frequency: Varies

ODI: Open Dump Inventory

An open dump is defined as a disposal facility that does not comply with one or more of the Part 257 or Part 258 Subtitle D Criteria.

Date of Government Version: 06/30/1985	Source: Environmental Protection Agency
Date Data Arrived at EDR: 08/09/2004	Telephone: 800-424-9346
Date Made Active in Reports: 09/17/2004	Last EDR Contact: 06/09/2004
Number of Days to Update: 39	Next Scheduled EDR Contact: N/A
	Data Release Frequency: No Update Planned

TRIS: Toxic Chemical Release Inventory System

Toxic Release Inventory System. TRIS identifies facilities which release toxic chemicals to the air, water and land in reportable quantities under SARA Title III Section 313.

Date of Government Version: 12/31/2004	Source: EPA
Date Data Arrived at EDR: 06/22/2006	Telephone: 202-566-0250
Date Made Active in Reports: 08/23/2006	Last EDR Contact: 12/19/2006
Number of Days to Update: 62	Next Scheduled EDR Contact: 03/19/2007
	Data Release Frequency: Annually

TSCA: Toxic Substances Control Act

Toxic Substances Control Act. TSCA identifies manufacturers and importers of chemical substances included on the TSCA Chemical Substance Inventory list. It includes data on the production volume of these substances by plant site.

Date of Government Version: 12/31/2002	Source: EPA
Date Data Arrived at EDR: 04/14/2006	Telephone: 202-260-5521
Date Made Active in Reports: 05/30/2006	Last EDR Contact: 01/15/2007
Number of Days to Update: 46	Next Scheduled EDR Contact: 04/16/2007
	Data Release Frequency: Every 4 Years

FTTS: FIFRA/ TSCA Tracking System - FIFRA (Federal Insecticide, Fungicide, & Rodenticide Act)/TSCA (Toxic Substances Control Act)

FTTS tracks administrative cases and pesticide enforcement actions and compliance activities related to FIFRA, TSCA and EPCRA (Emergency Planning and Community Right-to-Know Act). To maintain currency, EDR contacts the Agency on a quarterly basis.

Date of Government Version: 10/19/2006	Source: EPA/Office of Prevention, Pesticides and Toxic Substances
Date Data Arrived at EDR: 10/27/2006	Telephone: 202-566-1667
Date Made Active in Reports: 11/22/2006	Last EDR Contact: 12/18/2006
Number of Days to Update: 26	Next Scheduled EDR Contact: 03/19/2007
	Data Release Frequency: Quarterly

FTTS INSP: FIFRA/ TSCA Tracking System - FIFRA (Federal Insecticide, Fungicide, & Rodenticide Act)/TSCA (Toxic Substances Control Act) A listing of FIFRA/TSCA Tracking System (FTTS) inspections and enforcements.

Date of Government Version: 10/19/2006	Source: EPA
Date Data Arrived at EDR: 10/27/2006	Telephone: 202-566-1667
Date Made Active in Reports: 11/22/2006	Last EDR Contact: 12/18/2006
Number of Days to Update: 26	Next Scheduled EDR Contact: 03/19/2007
	Data Release Frequency: Quarterly

GOVERNMENT RECORDS SEARCHED / DATA CURRENCY TRACKING

SSTS: Section 7 Tracking Systems

Section 7 of the Federal Insecticide, Fungicide and Rodenticide Act, as amended (92 Stat. 829) requires all registered pesticide-producing establishments to submit a report to the Environmental Protection Agency by March 1st each year. Each establishment must report the types and amounts of pesticides, active ingredients and devices being produced, and those having been produced and sold or distributed in the past year.

Date of Government Version: 12/31/2004	Source: EPA
Date Data Arrived at EDR: 05/11/2006	Telephone: 202-564-4203
Date Made Active in Reports: 05/22/2006	Last EDR Contact: 01/29/2007
Number of Days to Update: 11	Next Scheduled EDR Contact: 04/16/2007
	Data Release Frequency: Annually

ICIS: Integrated Compliance Information System

The Integrated Compliance Information System (ICIS) supports the information needs of the national enforcement and compliance program as well as the unique needs of the National Pollutant Discharge Elimination System (NPDES) program.

Date of Government Version: 02/13/2006	Source: Environmental Protection Agency
Date Data Arrived at EDR: 04/21/2006	Telephone: 202-564-5088
Date Made Active in Reports: 05/11/2006	Last EDR Contact: 01/15/2007
Number of Days to Update: 20	Next Scheduled EDR Contact: 04/16/2007
	Data Release Frequency: Quarterly

LUCIS: Land Use Control Information System

LUCIS contains records of land use control information pertaining to the former Navy Base Realignment and Closure properties.

Date of Government Version: 12/09/2005	Source: Department of the Navy
Date Data Arrived at EDR: 12/11/2006	Telephone: 843-820-7326
Date Made Active in Reports: 01/11/2007	Last EDR Contact: 12/11/2006
Number of Days to Update: 31	Next Scheduled EDR Contact: 03/12/2007
	Data Release Frequency: Varies

RADINFO: Radiation Information Database

The Radiation Information Database (RADINFO) contains information about facilities that are regulated by U.S. Environmental Protection Agency (EPA) regulations for radiation and radioactivity.

Date of Government Version: 01/30/2007	Source: Environmental Protection Agency
Date Data Arrived at EDR: 01/31/2007	Telephone: 202-343-9775
Date Made Active in Reports: 02/27/2007	Last EDR Contact: 01/31/2007
Number of Days to Update: 27	Next Scheduled EDR Contact: 04/30/2007
	Data Release Frequency: Quarterly

CDL: Clandestine Drug Labs

A listing of clandestine drug lab locations. The U.S. Department of Justice ("the Department") provides this web site as a public service. It contains addresses of some locations where law enforcement agencies reported they found chemicals or other items that indicated the presence of either clandestine drug laboratories or dumpsites. In most cases, the source of the entries is not the Department, and the Department has not verified the entry and does not guarantee its accuracy. Members of the public must verify the accuracy of all entries by, for example, contacting local law enforcement and local health departments.

Date of Government Version: 12/01/2006	Source: Drug Enforcement Administration
Date Data Arrived at EDR: 01/08/2007	Telephone: 202-307-1000
Date Made Active in Reports: 01/11/2007	Last EDR Contact: 01/08/2007
Number of Days to Update: 3	Next Scheduled EDR Contact: 03/26/2007
	Data Release Frequency: Quarterly

PADS: PCB Activity Database System

PCB Activity Database. PADS Identifies generators, transporters, commercial storers and/or brokers and disposers of PCB's who are required to notify the EPA of such activities.

GOVERNMENT RECORDS SEARCHED / DATA CURRENCY TRACKING

Date of Government Version: 10/17/2006
Date Data Arrived at EDR: 11/29/2006
Date Made Active in Reports: 01/11/2007
Number of Days to Update: 43

Source: EPA
Telephone: 202-566-0500
Last EDR Contact: 03/02/2007
Next Scheduled EDR Contact: 05/07/2007
Data Release Frequency: Annually

MLTS: Material Licensing Tracking System

MLTS is maintained by the Nuclear Regulatory Commission and contains a list of approximately 8,100 sites which possess or use radioactive materials and which are subject to NRC licensing requirements. To maintain currency, EDR contacts the Agency on a quarterly basis.

Date of Government Version: 01/11/2007
Date Data Arrived at EDR: 01/26/2007
Date Made Active in Reports: 02/27/2007
Number of Days to Update: 32

Source: Nuclear Regulatory Commission
Telephone: 301-415-7169
Last EDR Contact: 01/02/2007
Next Scheduled EDR Contact: 04/02/2007
Data Release Frequency: Quarterly

MINES: Mines Master Index File

Contains all mine identification numbers issued for mines active or opened since 1971. The data also includes violation information.

Date of Government Version: 11/15/2006
Date Data Arrived at EDR: 12/28/2006
Date Made Active in Reports: 01/29/2007
Number of Days to Update: 32

Source: Department of Labor, Mine Safety and Health Administration
Telephone: 303-231-5959
Last EDR Contact: 12/28/2006
Next Scheduled EDR Contact: 03/26/2007
Data Release Frequency: Semi-Annually

FINDS: Facility Index System/Facility Registry System

Facility Index System. FINDS contains both facility information and 'pointers' to other sources that contain more detail. EDR includes the following FINDS databases in this report: PCS (Permit Compliance System), AIRS (Aerometric Information Retrieval System), DOCKET (Enforcement Docket used to manage and track information on civil judicial enforcement cases for all environmental statutes), FURS (Federal Underground Injection Control), C-DOCKET (Criminal Docket System used to track criminal enforcement actions for all environmental statutes), FFIS (Federal Facilities Information System), STATE (State Environmental Laws and Statutes), and PADS (PCB Activity Data System).

Date of Government Version: 01/18/2007
Date Data Arrived at EDR: 01/23/2007
Date Made Active in Reports: 02/27/2007
Number of Days to Update: 35

Source: EPA
Telephone: N/A
Last EDR Contact: 01/02/2007
Next Scheduled EDR Contact: 04/02/2007
Data Release Frequency: Quarterly

RAATS: RCRA Administrative Action Tracking System

RCRA Administration Action Tracking System. RAATS contains records based on enforcement actions issued under RCRA pertaining to major violators and includes administrative and civil actions brought by the EPA. For administration actions after September 30, 1995, data entry in the RAATS database was discontinued. EPA will retain a copy of the database for historical records. It was necessary to terminate RAATS because a decrease in agency resources made it impossible to continue to update the information contained in the database.

Date of Government Version: 04/17/1995
Date Data Arrived at EDR: 07/03/1995
Date Made Active in Reports: 08/07/1995
Number of Days to Update: 35

Source: EPA
Telephone: 202-564-4104
Last EDR Contact: 12/04/2006
Next Scheduled EDR Contact: 03/05/2007
Data Release Frequency: No Update Planned

BRS: Biennial Reporting System

The Biennial Reporting System is a national system administered by the EPA that collects data on the generation and management of hazardous waste. BRS captures detailed data from two groups: Large Quantity Generators (LQG) and Treatment, Storage, and Disposal Facilities.

GOVERNMENT RECORDS SEARCHED / DATA CURRENCY TRACKING

Date of Government Version: 12/31/2003
Date Data Arrived at EDR: 06/17/2005
Date Made Active in Reports: 08/04/2005
Number of Days to Update: 48

Source: EPA/NTIS
Telephone: 800-424-9346
Last EDR Contact: 03/02/2007
Next Scheduled EDR Contact: 03/12/2007
Data Release Frequency: Biennially

STATE AND LOCAL RECORDS

SHWS: Potential and Confirmed Sites List

Confirmed status denotes that assessments have been performed and a determination made that (1) hazardous waste(s) or substance(s) are present at the site and (2) these sites are under the jurisdiction of the LDEQ/RSD. Potential status is an indicator that sites are either waiting to be assessed or the assessment is in progress.

Date of Government Version: 11/20/2006
Date Data Arrived at EDR: 12/14/2006
Date Made Active in Reports: 12/29/2006
Number of Days to Update: 15

Source: Department of Environmental Quality
Telephone: 225-219-3181
Last EDR Contact: 02/12/2007
Next Scheduled EDR Contact: 05/14/2007
Data Release Frequency: Quarterly

SWF/LF: Landfill List

Solid Waste Facilities/Landfill Sites. SWF/LF type records typically contain an inventory of solid waste disposal facilities or landfills in a particular state. Depending on the state, these may be active or inactive facilities or open dumps that failed to meet RCRA Subtitle D Section 4004 criteria for solid waste landfills or disposal sites.

Date of Government Version: 10/19/2006
Date Data Arrived at EDR: 10/24/2006
Date Made Active in Reports: 11/22/2006
Number of Days to Update: 29

Source: Department of Environmental Quality
Telephone: 225-219-3181
Last EDR Contact: 01/08/2007
Next Scheduled EDR Contact: 04/09/2007
Data Release Frequency: Annually

DEBRIS: LDEQ Approved Debris Sites

A listing of LDEQ Approved Debris Sites where hurricane debris is dumped.

Date of Government Version: 04/18/2006
Date Data Arrived at EDR: 06/28/2006
Date Made Active in Reports: 07/27/2006
Number of Days to Update: 29

Source: Department of Environmental Quality
Telephone: 225-219-3953
Last EDR Contact: 12/29/2006
Next Scheduled EDR Contact: 03/26/2007
Data Release Frequency: Varies

SWRCY: Recycling Directory

A listing of recycling facilities.

Date of Government Version: 01/09/2007
Date Data Arrived at EDR: 01/09/2007
Date Made Active in Reports: 01/31/2007
Number of Days to Update: 22

Source: Department of Environmental Quality
Telephone: 225-219-3181
Last EDR Contact: 01/09/2007
Next Scheduled EDR Contact: 04/09/2007
Data Release Frequency: Semi-Annually

LUST: Leaking Underground Storage Tanks

Leaking Underground Storage Tank Incident Reports. LUST records contain an inventory of reported leaking underground storage tank incidents. Not all states maintain these records, and the information stored varies by state.

Date of Government Version: 11/01/2006
Date Data Arrived at EDR: 12/14/2006
Date Made Active in Reports: 12/29/2006
Number of Days to Update: 15

Source: Department of Environmental Quality
Telephone: 225-219-3181
Last EDR Contact: 02/12/2007
Next Scheduled EDR Contact: 05/14/2007
Data Release Frequency: Varies

HIST LUST: Underground Storage Tank Case History Incidents

This listing includes detailed information for Leaking Underground Storage Tanks reported through November 1999. It is no longer updated. Current LUST incidents, without detail, can be found in the Leaking Underground Storage Tank Database

GOVERNMENT RECORDS SEARCHED / DATA CURRENCY TRACKING

Date of Government Version: 11/01/1999
Date Data Arrived at EDR: 02/16/2000
Date Made Active in Reports: 05/01/2000
Number of Days to Update: 75

Source: Department of Environmental Quality
Telephone: N/A
Last EDR Contact: 12/04/2001
Next Scheduled EDR Contact: N/A
Data Release Frequency: No Update Planned

UST: Louisiana Underground Storage Tank Database

Registered Underground Storage Tanks. UST's are regulated under Subtitle I of the Resource Conservation and Recovery Act (RCRA) and must be registered with the state department responsible for administering the UST program. Available information varies by state program.

Date of Government Version: 01/03/2007
Date Data Arrived at EDR: 01/29/2007
Date Made Active in Reports: 03/02/2007
Number of Days to Update: 32

Source: Department of Environmental Quality
Telephone: 225-219-3181
Last EDR Contact: 01/02/2007
Next Scheduled EDR Contact: 04/02/2007
Data Release Frequency: Quarterly

LIENS: Environmental Liens

Date of Government Version: 11/15/2006
Date Data Arrived at EDR: 12/14/2006
Date Made Active in Reports: 12/29/2006
Number of Days to Update: 15

Source: Department of Environmental Quality
Telephone: N/A
Last EDR Contact: 02/12/2007
Next Scheduled EDR Contact: 05/14/2007
Data Release Frequency: Varies

SPILLS: Emergency Response Section Incidents

Spills and/or releases, to land, reported to the Emergency Response Section.

Date of Government Version: 10/25/2006
Date Data Arrived at EDR: 11/06/2006
Date Made Active in Reports: 11/22/2006
Number of Days to Update: 16

Source: Department of Environmental Quality
Telephone: 225-219-3620
Last EDR Contact: 01/08/2007
Next Scheduled EDR Contact: 03/12/2007
Data Release Frequency: Varies

AUL: Listing of Institutional and/or Engineering Controls

A notice of contamination (nature and levels of contaminants) and restriction of property to non-residential use are placed in the conveyance records for the property.

Date of Government Version: 11/16/2006
Date Data Arrived at EDR: 12/14/2006
Date Made Active in Reports: 12/29/2006
Number of Days to Update: 15

Source: Department of Environmental Quality
Telephone: 225-219-3168
Last EDR Contact: 02/12/2007
Next Scheduled EDR Contact: 05/14/2007
Data Release Frequency: Quarterly

VCP: Voluntary Remediation Program Sites

Sites that have entered the Department of Environmental Quality's Voluntary Remediation Program

Date of Government Version: 11/20/2006
Date Data Arrived at EDR: 12/15/2006
Date Made Active in Reports: 12/29/2006
Number of Days to Update: 14

Source: Department of Environmental Quality
Telephone: 225-219-3181
Last EDR Contact: 02/12/2007
Next Scheduled EDR Contact: 05/14/2007
Data Release Frequency: Varies

DRYCLEANERS: Drycleaner Facility Listing

A listing of drycleaner facilities.

Date of Government Version: 05/15/2006
Date Data Arrived at EDR: 06/19/2006
Date Made Active in Reports: 07/27/2006
Number of Days to Update: 38

Source: Department of Environmental Quality
Telephone: 225-219-3168
Last EDR Contact: 01/24/2007
Next Scheduled EDR Contact: 05/14/2007
Data Release Frequency: Varies

GOVERNMENT RECORDS SEARCHED / DATA CURRENCY TRACKING

TRIBAL RECORDS

INDIAN RESERV: Indian Reservations

This map layer portrays Indian administered lands of the United States that have any area equal to or greater than 640 acres.

Date of Government Version: 12/31/2005	Source: USGS
Date Data Arrived at EDR: 02/06/2006	Telephone: 202-208-3710
Date Made Active in Reports: 01/11/2007	Last EDR Contact: 02/08/2007
Number of Days to Update: 339	Next Scheduled EDR Contact: 05/07/2007
	Data Release Frequency: Semi-Annually

INDIAN LUST R1: Leaking Underground Storage Tanks on Indian Land

A listing of leaking underground storage tank locations on Indian Land.

Date of Government Version: 12/01/2006	Source: EPA Region 1
Date Data Arrived at EDR: 12/01/2006	Telephone: 617-918-1313
Date Made Active in Reports: 01/29/2007	Last EDR Contact: 02/19/2007
Number of Days to Update: 59	Next Scheduled EDR Contact: 05/21/2007
	Data Release Frequency: Varies

INDIAN LUST R6: Leaking Underground Storage Tanks on Indian Land

LUSTs on Indian land in New Mexico and Oklahoma.

Date of Government Version: 01/04/2005	Source: EPA Region 6
Date Data Arrived at EDR: 01/21/2005	Telephone: 214-665-6597
Date Made Active in Reports: 02/28/2005	Last EDR Contact: 02/19/2007
Number of Days to Update: 38	Next Scheduled EDR Contact: 05/21/2007
	Data Release Frequency: Varies

INDIAN LUST R4: Leaking Underground Storage Tanks on Indian Land

LUSTs on Indian land in Florida, Minnesota, Mississippi and North Carolina.

Date of Government Version: 08/24/2006	Source: EPA Region 4
Date Data Arrived at EDR: 09/11/2006	Telephone: 404-562-8677
Date Made Active in Reports: 11/08/2006	Last EDR Contact: 02/19/2007
Number of Days to Update: 58	Next Scheduled EDR Contact: 05/21/2007
	Data Release Frequency: Semi-Annually

INDIAN LUST R8: Leaking Underground Storage Tanks on Indian Land

LUSTs on Indian land in Colorado, Montana, North Dakota, South Dakota, Utah and Wyoming.

Date of Government Version: 11/30/2006	Source: EPA Region 8
Date Data Arrived at EDR: 12/08/2006	Telephone: 303-312-6271
Date Made Active in Reports: 01/29/2007	Last EDR Contact: 02/19/2007
Number of Days to Update: 52	Next Scheduled EDR Contact: 05/21/2007
	Data Release Frequency: Quarterly

INDIAN LUST R10: Leaking Underground Storage Tanks on Indian Land

LUSTs on Indian land in Alaska, Idaho, Oregon and Washington.

Date of Government Version: 11/21/2006	Source: EPA Region 10
Date Data Arrived at EDR: 12/08/2006	Telephone: 206-553-2857
Date Made Active in Reports: 01/29/2007	Last EDR Contact: 02/19/2007
Number of Days to Update: 52	Next Scheduled EDR Contact: 02/21/2007
	Data Release Frequency: Quarterly

INDIAN LUST R9: Leaking Underground Storage Tanks on Indian Land

LUSTs on Indian land in Arizona, California, New Mexico and Nevada

Date of Government Version: 12/19/2006	Source: Environmental Protection Agency
Date Data Arrived at EDR: 12/19/2006	Telephone: 415-972-3372
Date Made Active in Reports: 01/29/2007	Last EDR Contact: 02/19/2007
Number of Days to Update: 41	Next Scheduled EDR Contact: 05/21/2007
	Data Release Frequency: Quarterly

GOVERNMENT RECORDS SEARCHED / DATA CURRENCY TRACKING

INDIAN LUST R7: Leaking Underground Storage Tanks on Indian Land LUSTs on Indian land in Iowa, Kansas, and Nebraska

Date of Government Version: 09/06/2006	Source: EPA Region 7
Date Data Arrived at EDR: 10/04/2006	Telephone: 913-551-7003
Date Made Active in Reports: 11/08/2006	Last EDR Contact: 02/19/2007
Number of Days to Update: 35	Next Scheduled EDR Contact: 05/21/2007
	Data Release Frequency: Varies

INDIAN UST R4: Underground Storage Tanks on Indian Land

Date of Government Version: 08/24/2006	Source: EPA Region 4
Date Data Arrived at EDR: 09/11/2006	Telephone: 404-562-9424
Date Made Active in Reports: 11/08/2006	Last EDR Contact: 02/19/2007
Number of Days to Update: 58	Next Scheduled EDR Contact: 05/21/2007
	Data Release Frequency: Semi-Annually

INDIAN UST R7: Underground Storage Tanks on Indian Land

Date of Government Version: 09/06/2006	Source: EPA Region 7
Date Data Arrived at EDR: 10/04/2006	Telephone: 913-551-7003
Date Made Active in Reports: 11/08/2006	Last EDR Contact: 02/19/2007
Number of Days to Update: 35	Next Scheduled EDR Contact: 05/21/2007
	Data Release Frequency: Varies

INDIAN UST R8: Underground Storage Tanks on Indian Land

Date of Government Version: 11/30/2006	Source: EPA Region 8
Date Data Arrived at EDR: 12/08/2006	Telephone: 303-312-6137
Date Made Active in Reports: 01/29/2007	Last EDR Contact: 02/19/2007
Number of Days to Update: 52	Next Scheduled EDR Contact: 05/21/2007
	Data Release Frequency: Quarterly

INDIAN UST R5: Underground Storage Tanks on Indian Land

Date of Government Version: 12/02/2004	Source: EPA Region 5
Date Data Arrived at EDR: 12/29/2004	Telephone: 312-886-6136
Date Made Active in Reports: 02/04/2005	Last EDR Contact: 02/19/2007
Number of Days to Update: 37	Next Scheduled EDR Contact: 05/21/2007
	Data Release Frequency: Varies

INDIAN UST R10: Underground Storage Tanks on Indian Land

Date of Government Version: 11/21/2006	Source: EPA Region 10
Date Data Arrived at EDR: 12/08/2006	Telephone: 206-553-2857
Date Made Active in Reports: 01/29/2007	Last EDR Contact: 02/19/2007
Number of Days to Update: 52	Next Scheduled EDR Contact: 05/21/2007
	Data Release Frequency: Quarterly

INDIAN UST R1: Underground Storage Tanks on Indian Land

A listing of underground storage tank locations on Indian Land.

Date of Government Version: 12/01/2006	Source: EPA, Region 1
Date Data Arrived at EDR: 12/01/2006	Telephone: 617-918-1313
Date Made Active in Reports: 01/29/2007	Last EDR Contact: 02/19/2007
Number of Days to Update: 59	Next Scheduled EDR Contact: 05/21/2007
	Data Release Frequency: Varies

INDIAN UST R6: Underground Storage Tanks on Indian Land

GOVERNMENT RECORDS SEARCHED / DATA CURRENCY TRACKING

Date of Government Version: 01/11/2007
Date Data Arrived at EDR: 01/12/2007
Date Made Active in Reports: 01/29/2007
Number of Days to Update: 17

Source: EPA Region 6
Telephone: 214-665-7591
Last EDR Contact: 02/19/2007
Next Scheduled EDR Contact: 05/21/2007
Data Release Frequency: Semi-Annually

INDIAN UST R9: Underground Storage Tanks on Indian Land

Date of Government Version: 12/19/2006
Date Data Arrived at EDR: 12/19/2006
Date Made Active in Reports: 01/29/2007
Number of Days to Update: 41

Source: EPA Region 9
Telephone: 415-972-3368
Last EDR Contact: 02/19/2007
Next Scheduled EDR Contact: 05/21/2007
Data Release Frequency: Quarterly

EDR PROPRIETARY RECORDS

Manufactured Gas Plants: EDR Proprietary Manufactured Gas Plants

The EDR Proprietary Manufactured Gas Plant Database includes records of coal gas plants (manufactured gas plants) compiled by EDR's researchers. Manufactured gas sites were used in the United States from the 1800's to 1950's to produce a gas that could be distributed and used as fuel. These plants used whale oil, rosin, coal, or a mixture of coal, oil, and water that also produced a significant amount of waste. Many of the byproducts of the gas production, such as coal tar (oily waste containing volatile and non-volatile chemicals), sludges, oils and other compounds are potentially hazardous to human health and the environment. The byproduct from this process was frequently disposed of directly at the plant site and can remain or spread slowly, serving as a continuous source of soil and groundwater contamination.

Date of Government Version: N/A
Date Data Arrived at EDR: N/A
Date Made Active in Reports: N/A
Number of Days to Update: N/A

Source: EDR, Inc.
Telephone: N/A
Last EDR Contact: N/A
Next Scheduled EDR Contact: N/A
Data Release Frequency: No Update Planned

EDR Historical Auto Stations: EDR Proprietary Historic Gas Stations

EDR has searched selected national collections of business directories and has collected listings of potential gas station/filling station/service station sites that were available to EDR researchers. EDR's review was limited to those categories of sources that might, in EDR's opinion, include gas station/filling station/service station establishments. The categories reviewed included, but were not limited to gas, gas station, gasoline station, filling station, auto, automobile repair, auto service station, service station, etc.

Date of Government Version: N/A
Date Data Arrived at EDR: N/A
Date Made Active in Reports: N/A
Number of Days to Update: N/A

Source: EDR, Inc.
Telephone: N/A
Last EDR Contact: N/A
Next Scheduled EDR Contact: N/A
Data Release Frequency: Varies

EDR Historical Cleaners: EDR Proprietary Historic Dry Cleaners

EDR has searched selected national collections of business directories and has collected listings of potential dry cleaner sites that were available to EDR researchers. EDR's review was limited to those categories of sources that might, in EDR's opinion, include dry cleaning establishments. The categories reviewed included, but were not limited to dry cleaners, cleaners, laundry, laundromat, cleaning/laundry, wash & dry etc.

Date of Government Version: N/A
Date Data Arrived at EDR: N/A
Date Made Active in Reports: N/A
Number of Days to Update: N/A

Source: EDR, Inc.
Telephone: N/A
Last EDR Contact: N/A
Next Scheduled EDR Contact: N/A
Data Release Frequency: Varies

GOVERNMENT RECORDS SEARCHED / DATA CURRENCY TRACKING

COUNTY RECORDS

ORLEANS COUNTY:

Brownfields Inventory

Brownfields are abandoned, idled, or underused industrial or commercial real property, the expansion, redevelopment or reuse of which may be complicated by the presence of or potential presence of a hazardous substance, pollutant, or contaminant.

Date of Government Version: 11/15/2006
Date Data Arrived at EDR: 11/15/2006
Date Made Active in Reports: 12/29/2006
Number of Days to Update: 44

Source: New Orleans Office of Environmental Affairs
Telephone: 504-658-4070
Last EDR Contact: 02/15/2007
Next Scheduled EDR Contact: 05/14/2007
Data Release Frequency: Quarterly

OTHER DATABASE(S)

Depending on the geographic area covered by this report, the data provided in these specialty databases may or may not be complete. For example, the existence of wetlands information data in a specific report does not mean that all wetlands in the area covered by the report are included. Moreover, the absence of any reported wetlands information does not necessarily mean that wetlands do not exist in the area covered by the report.

CT MANIFEST: Hazardous Waste Manifest Data

Facility and manifest data. Manifest is a document that lists and tracks hazardous waste from the generator through transporters to a tsd facility.

Date of Government Version: 12/31/2004
Date Data Arrived at EDR: 02/17/2006
Date Made Active in Reports: 04/07/2006
Number of Days to Update: 49

Source: Department of Environmental Protection
Telephone: 860-424-3375
Last EDR Contact: 12/11/2006
Next Scheduled EDR Contact: 03/12/2007
Data Release Frequency: Annually

NY MANIFEST: Facility and Manifest Data

Manifest is a document that lists and tracks hazardous waste from the generator through transporters to a TSD facility.

Date of Government Version: 10/26/2006
Date Data Arrived at EDR: 11/29/2006
Date Made Active in Reports: 01/05/2007
Number of Days to Update: 37

Source: Department of Environmental Conservation
Telephone: 518-402-8651
Last EDR Contact: 03/02/2007
Next Scheduled EDR Contact: 05/28/2007
Data Release Frequency: Annually

PA MANIFEST: Manifest Information

Hazardous waste manifest information.

Date of Government Version: 12/31/2005
Date Data Arrived at EDR: 03/17/2006
Date Made Active in Reports: 06/06/2006
Number of Days to Update: 81

Source: Department of Environmental Protection
Telephone: N/A
Last EDR Contact: 12/11/2006
Next Scheduled EDR Contact: 03/12/2007
Data Release Frequency: Annually

WI MANIFEST: Manifest Information

Hazardous waste manifest information.

Date of Government Version: 12/31/2005
Date Data Arrived at EDR: 03/17/2006
Date Made Active in Reports: 05/02/2006
Number of Days to Update: 46

Source: Department of Natural Resources
Telephone: N/A
Last EDR Contact: 02/06/2007
Next Scheduled EDR Contact: 04/09/2007
Data Release Frequency: Annually

GOVERNMENT RECORDS SEARCHED / DATA CURRENCY TRACKING

Oil/Gas Pipelines: This data was obtained by EDR from the USGS in 1994. It is referred to by USGS as GeoData Digital Line Graphs from 1:100,000-Scale Maps. It was extracted from the transportation category including some oil, but primarily gas pipelines.

Electric Power Transmission Line Data

Source: PennWell Corporation

Telephone: (800) 823-6277

This map includes information copyrighted by PennWell Corporation. This information is provided on a best effort basis and PennWell Corporation does not guarantee its accuracy nor warrant its fitness for any particular purpose. Such information has been reprinted with the permission of PennWell.

Sensitive Receptors: There are individuals deemed sensitive receptors due to their fragile immune systems and special sensitivity to environmental discharges. These sensitive receptors typically include the elderly, the sick, and children. While the location of all sensitive receptors cannot be determined, EDR indicates those buildings and facilities - schools, daycares, hospitals, medical centers, and nursing homes - where individuals who are sensitive receptors are likely to be located.

AHA Hospitals:

Source: American Hospital Association, Inc.

Telephone: 312-280-5991

The database includes a listing of hospitals based on the American Hospital Association's annual survey of hospitals.

Medical Centers: Provider of Services Listing

Source: Centers for Medicare & Medicaid Services

Telephone: 410-786-3000

A listing of hospitals with Medicare provider number, produced by Centers of Medicare & Medicaid Services, a federal agency within the U.S. Department of Health and Human Services.

Nursing Homes

Source: National Institutes of Health

Telephone: 301-594-6248

Information on Medicare and Medicaid certified nursing homes in the United States.

Public Schools

Source: National Center for Education Statistics

Telephone: 202-502-7300

The National Center for Education Statistics' primary database on elementary and secondary public education in the United States. It is a comprehensive, annual, national statistical database of all public elementary and secondary schools and school districts, which contains data that are comparable across all states.

Private Schools

Source: National Center for Education Statistics

Telephone: 202-502-7300

The National Center for Education Statistics' primary database on private school locations in the United States.

Flood Zone Data: This data, available in select counties across the country, was obtained by EDR in 1999 from the Federal Emergency Management Agency (FEMA). Data depicts 100-year and 500-year flood zones as defined by FEMA.

NWI: National Wetlands Inventory. This data, available in select counties across the country, was obtained by EDR in 2002 and 2005 from the U.S. Fish and Wildlife Service.

STREET AND ADDRESS INFORMATION

© 2007 Tele Atlas North America, Inc. All rights reserved. This material is proprietary and the subject of copyright protection and other intellectual property rights owned by or licensed to Tele Atlas North America, Inc. The use of this material is subject to the terms of a license agreement. You will be held liable for any unauthorized copying or disclosure of this material.

GEOCHECK[®] - PHYSICAL SETTING SOURCE ADDENDUM

TARGET PROPERTY ADDRESS

P.S. #1 (BONNABEL)
1500 BEVERLY GARDENS DRIVE
METAIRIE, LA 70002

TARGET PROPERTY COORDINATES

Latitude (North):	30.01830 - 30° 1' 5.9"
Longitude (West):	90.1447 - 90° 8' 40.9"
Universal Tranverse Mercator:	Zone 15
UTM X (Meters):	775399.4
UTM Y (Meters):	3324067.8
Elevation:	4 ft. above sea level

USGS TOPOGRAPHIC MAP

Target Property Map:	30090-A2 INDIAN BEACH, LA
Most Recent Revision:	2002

EDR's GeoCheck Physical Setting Source Addendum is provided to assist the environmental professional in forming an opinion about the impact of potential contaminant migration.

Assessment of the impact of contaminant migration generally has two principle investigative components:

1. Groundwater flow direction, and
2. Groundwater flow velocity.

Groundwater flow direction may be impacted by surface topography, hydrology, hydrogeology, characteristics of the soil, and nearby wells. Groundwater flow velocity is generally impacted by the nature of the geologic strata.

GEOCHECK® - PHYSICAL SETTING SOURCE SUMMARY

GROUNDWATER FLOW DIRECTION INFORMATION

Groundwater flow direction for a particular site is best determined by a qualified environmental professional using site-specific well data. If such data is not reasonably ascertainable, it may be necessary to rely on other sources of information, such as surface topographic information, hydrologic information, hydrogeologic data collected on nearby properties, and regional groundwater flow information (from deep aquifers).

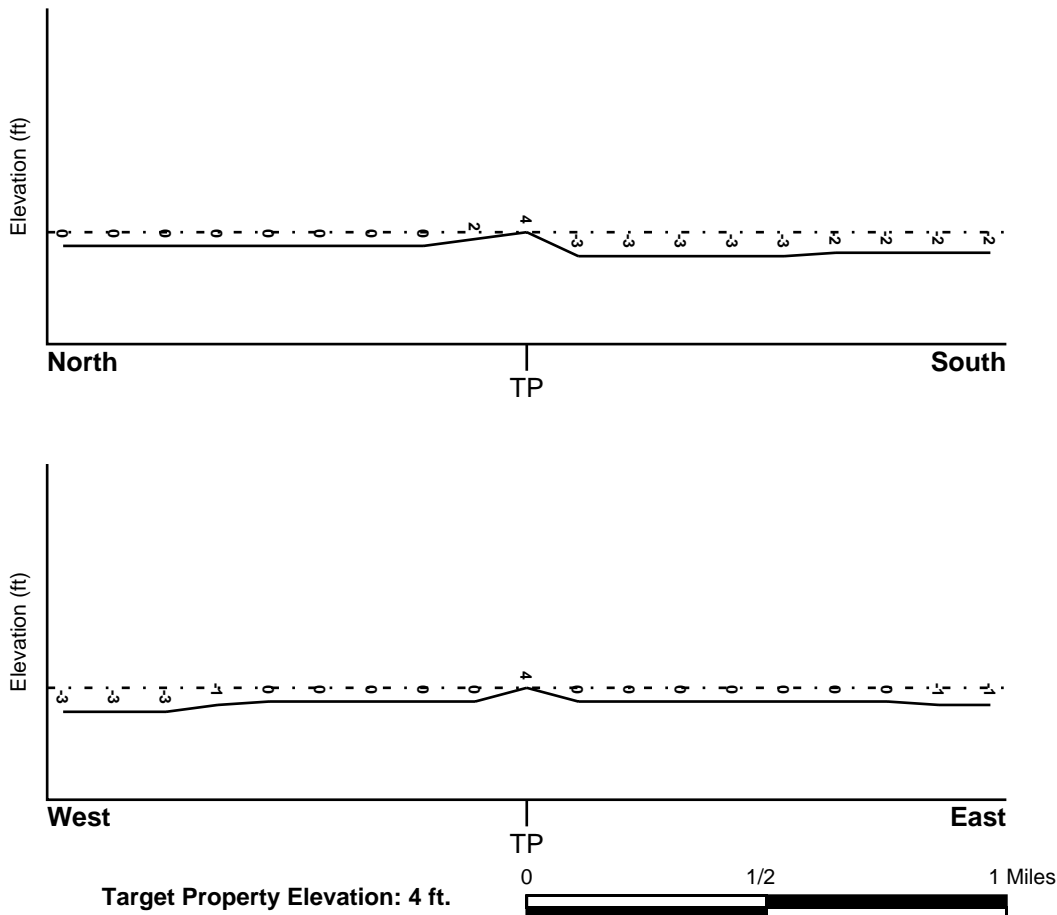
TOPOGRAPHIC INFORMATION

Surface topography may be indicative of the direction of surficial groundwater flow. This information can be used to assist the environmental professional in forming an opinion about the impact of nearby contaminated properties or, should contamination exist on the target property, what downgradient sites might be impacted.

TARGET PROPERTY TOPOGRAPHY

General Topographic Gradient: General South

SURROUNDING TOPOGRAPHY: ELEVATION PROFILES



Source: Topography has been determined from the USGS 7.5' Digital Elevation Model and should be evaluated on a relative (not an absolute) basis. Relative elevation information between sites of close proximity should be field verified.

GEOCHECK® - PHYSICAL SETTING SOURCE SUMMARY

HYDROLOGIC INFORMATION

Surface water can act as a hydrologic barrier to groundwater flow. Such hydrologic information can be used to assist the environmental professional in forming an opinion about the impact of nearby contaminated properties or, should contamination exist on the target property, what downgradient sites might be impacted.

Refer to the Physical Setting Source Map following this summary for hydrologic information (major waterways and bodies of water).

FEMA FLOOD ZONE

<u>Target Property County</u> JEFFERSON, LA	<u>FEMA Flood Electronic Data</u> YES - refer to the Overview Map and Detail Map
Flood Plain Panel at Target Property:	22051C0045E
Additional Panels in search area:	22051C0040E 22051C0155E

NATIONAL WETLAND INVENTORY

<u>NWI Quad at Target Property</u> INDIAN BEACH	<u>NWI Electronic Data Coverage</u> YES - refer to the Overview Map and Detail Map
--	---

HYDROGEOLOGIC INFORMATION

Hydrogeologic information obtained by installation of wells on a specific site can often be an indicator of groundwater flow direction in the immediate area. Such hydrogeologic information can be used to assist the environmental professional in forming an opinion about the impact of nearby contaminated properties or, should contamination exist on the target property, what downgradient sites might be impacted.

Site-Specific Hydrogeological Data*:

Search Radius:	1.25 miles
Status:	Not found

AQUIFLOW®

Search Radius: 1.000 Mile.

EDR has developed the AQUIFLOW Information System to provide data on the general direction of groundwater flow at specific points. EDR has reviewed reports submitted by environmental professionals to regulatory authorities at select sites and has extracted the date of the report, groundwater flow direction as determined hydrogeologically, and the depth to water table.

<u>MAP ID</u>	<u>LOCATION FROM TP</u>	<u>GENERAL DIRECTION GROUNDWATER FLOW</u>
Not Reported		

* ©1996 Site-specific hydrogeological data gathered by CERCLIS Alerts, Inc., Bainbridge Island, WA. All rights reserved. All of the information and opinions presented are those of the cited EPA report(s), which were completed under a Comprehensive Environmental Response Compensation and Liability Information System (CERCLIS) investigation.

GEOCHECK® - PHYSICAL SETTING SOURCE SUMMARY

GROUNDWATER FLOW VELOCITY INFORMATION

Groundwater flow velocity information for a particular site is best determined by a qualified environmental professional using site specific geologic and soil strata data. If such data are not reasonably ascertainable, it may be necessary to rely on other sources of information, including geologic age identification, rock stratigraphic unit and soil characteristics data collected on nearby properties and regional soil information. In general, contaminant plumes move more quickly through sandy-gravelly types of soils than silty-clayey types of soils.

GEOLOGIC INFORMATION IN GENERAL AREA OF TARGET PROPERTY

Geologic information can be used by the environmental professional in forming an opinion about the relative speed at which contaminant migration may be occurring.

ROCK STRATIGRAPHIC UNIT

Era: Cenozoic
System: Quaternary
Series: Holocene
Code: Qh (decoded above as Era, System & Series)

GEOLOGIC AGE IDENTIFICATION

Category: Stratified Sequence

Geologic Age and Rock Stratigraphic Unit Source: P.G. Schruben, R.E. Arndt and W.J. Bawiec, Geology of the Conterminous U.S. at 1:2,500,000 Scale - a digital representation of the 1974 P.B. King and H.M. Beikman Map, USGS Digital Data Series DDS - 11 (1994).

DOMINANT SOIL COMPOSITION IN GENERAL AREA OF TARGET PROPERTY

The U.S. Department of Agriculture's (USDA) Soil Conservation Service (SCS) leads the National Cooperative Soil Survey (NCSS) and is responsible for collecting, storing, maintaining and distributing soil survey information for privately owned lands in the United States. A soil map in a soil survey is a representation of soil patterns in a landscape. Soil maps for STATSGO are compiled by generalizing more detailed (SSURGO) soil survey maps. The following information is based on Soil Conservation Service STATSGO data.

Soil Component Name: KENNER

Soil Surface Texture: muck

Hydrologic Group: Class D - Very slow infiltration rates. Soils are clayey, have a high water table, or are shallow to an impervious layer.

Soil Drainage Class: Poorly. Soils may have a saturated zone, a layer of low hydraulic conductivity, or seepage. Depth to water table is less than 1 foot.

Hydric Status: Soil meets the requirements for a hydric soil.

Corrosion Potential - Uncoated Steel: HIGH

Depth to Bedrock Min: > 60 inches

Depth to Bedrock Max: > 60 inches

GEOCHECK® - PHYSICAL SETTING SOURCE SUMMARY

Soil Layer Information							
Layer	Boundary		Soil Texture Class	Classification		Permeability Rate (in/hr)	Soil Reaction (pH)
	Upper	Lower		AASHTO Group	Unified Soil		
1	0 inches	12 inches	muck	A-8	Highly organic soils, Peat.	Max: 20.00 Min: 2.00	Max: 7.30 Min: 3.60
2	12 inches	19 inches	clay	Silt-Clay Materials (more than 35 pct. passing No. 200), Clayey Soils.	FINE-GRAINED SOILS, Silts and Clays (liquid limit 50% or more), Elastic silt.	Max: 0.06 Min: 0.00	Max: 7.30 Min: 3.60
3	19 inches	38 inches	muck	A-8	Highly organic soils, Peat.	Max: 20.00 Min: 6.00	Max: 7.30 Min: 3.60
4	38 inches	42 inches	clay	Silt-Clay Materials (more than 35 pct. passing No. 200), Clayey Soils.	FINE-GRAINED SOILS, Silts and Clays (liquid limit 50% or more), Elastic silt.	Max: 0.06 Min: 0.00	Max: 7.30 Min: 3.60
5	42 inches	99 inches	muck	A-8	Highly organic soils, Peat.	Max: 20.00 Min: 6.00	Max: 7.30 Min: 3.60

OTHER SOIL TYPES IN AREA

Based on Soil Conservation Service STATSGO data, the following additional subordinant soil types may appear within the general area of target property.

Soil Surface Textures: clay

Surficial Soil Types: clay

Shallow Soil Types: muck

Deeper Soil Types: clay

LOCAL / REGIONAL WATER AGENCY RECORDS

EDR Local/Regional Water Agency records provide water well information to assist the environmental professional in assessing sources that may impact ground water flow direction, and in forming an opinion about the impact of contaminant migration on nearby drinking water wells.

WELL SEARCH DISTANCE INFORMATION

<u>DATABASE</u>	<u>SEARCH DISTANCE (miles)</u>
Federal USGS	1.000
Federal FRDS PWS	Nearest PWS within 1 mile
State Database	1.000

GEOCHECK® - PHYSICAL SETTING SOURCE SUMMARY

FEDERAL USGS WELL INFORMATION

<u>MAP ID</u>	<u>WELL ID</u>	<u>LOCATION FROM TP</u>
1	USGS2436573	0 - 1/8 Mile WSW
2	USGS2436581	0 - 1/8 Mile North
3	USGS2436579	1/4 - 1/2 Mile West

FEDERAL FRDS PUBLIC WATER SUPPLY SYSTEM INFORMATION

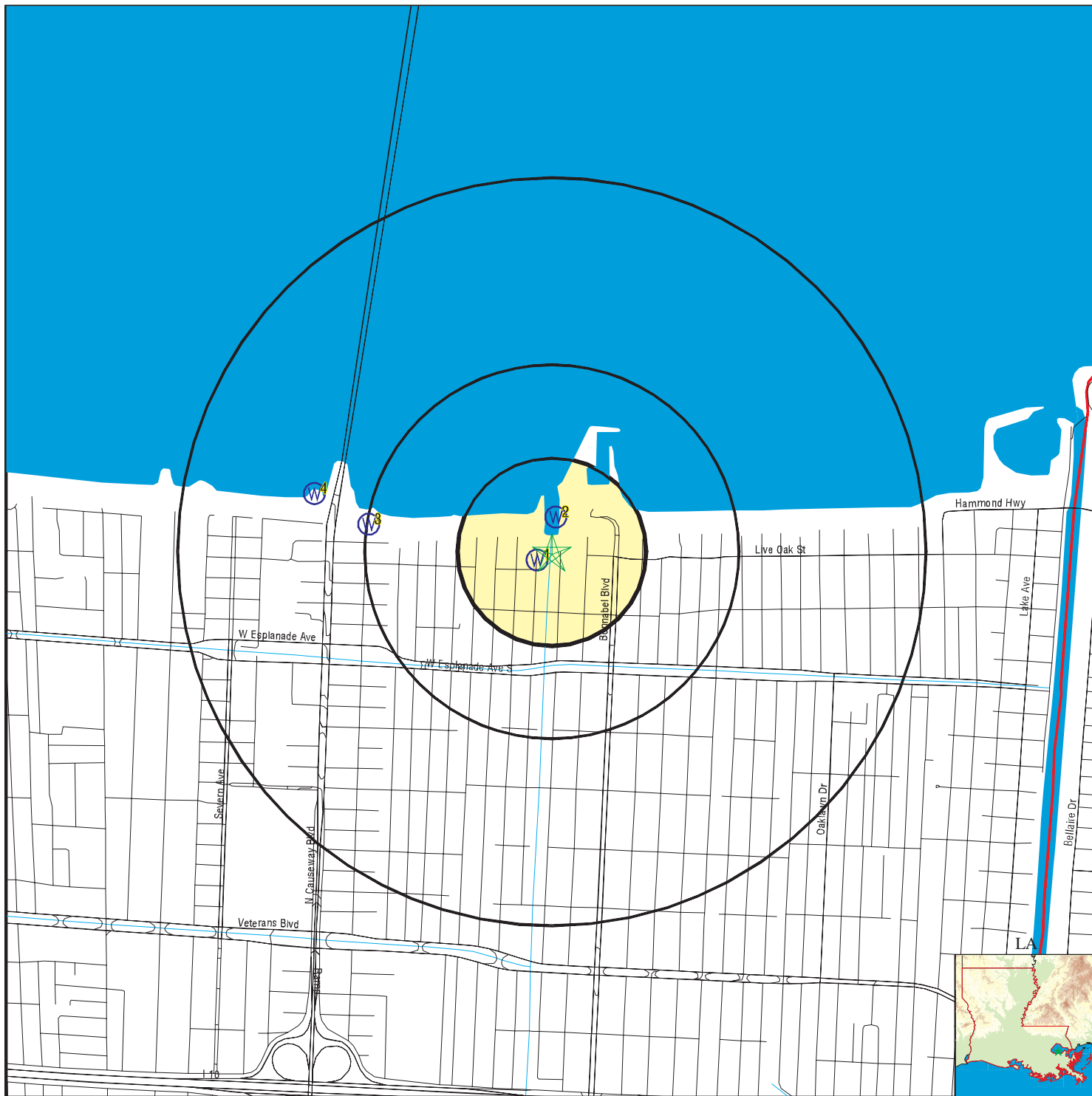
<u>MAP ID</u>	<u>WELL ID</u>	<u>LOCATION FROM TP</u>
No PWS System Found		

Note: PWS System location is not always the same as well location.

STATE DATABASE WELL INFORMATION

<u>MAP ID</u>	<u>WELL ID</u>	<u>LOCATION FROM TP</u>
4	LA10000233	1/2 - 1 Mile WNW

PHYSICAL SETTING SOURCE MAP - 01870098.18r



- County Boundary
- Major Roads
- Contour Lines
- Earthquake epicenter, Richter 5 or greater
- Water Wells
- Public Water Supply Wells
- Cluster of Multiple Icons

- Groundwater Flow Direction
- Indeterminate Groundwater Flow at Location
- Groundwater Flow Varies at Location
- Closest Hydrogeological Data
- Oil, gas or related wells

No contour lines were detected within this map area.

SITE NAME: P.S. #1 (Bonnabel)
 ADDRESS: 1500 Beverly Gardens Drive
 Metairie LA 70002
 LAT/LONG: 30.0183 / 90.1447

CLIENT: Gulf South Research Corp.
 CONTACT: Eric Webb
 INQUIRY #: 01870098.18r
 DATE: March 05, 2007 3:38 pm

GEOCHECK® - PHYSICAL SETTING SOURCE MAP FINDINGS

Map ID
 Direction
 Distance
 Elevation

Database EDR ID Number

1
WSW **FED USGS** **USGS2436573**
0 - 1/8 Mile
Lower

Agency cd:	USGS	Site no:	300104090084301
Site name:	JF- 12		
Latitude:	300104		
Longitude:	0900843	Dec lat:	30.01798022
Dec lon:	-90.14535189	Coor meth:	M
Coor accr:	S	Latlong datum:	NAD27
Dec latlong datum:	NAD83	District:	22
State:	22	County:	051
Country:	US	Land net:	S 51T12S R10E
Location map:	INDIAN BEACH 190C	Map scale:	24000
Altitude:	Not Reported		
Altitude method:	Interpolated from topographic map		
Altitude accuracy:	5.		
Altitude datum:	Not Reported		
Hydrologic:	Eastern Louisiana Coastal. Louisiana. Area = 2160 sq.mi.		
Topographic:	Flat surface		
Site type:	Ground-water other than Spring	Date construction:	19260101
Date inventoried:	Not Reported	Mean greenwich time offset:	CST
Local standard time flag:	Y		
Type of ground water site:	Single well, other than collector or Ranney type		
Aquifer Type:	Not Reported		
Aquifer:	GONZALES-NEW ORLEANS AQUIFER		
Well depth:	880	Hole depth:	Not Reported
Source of depth data:	Not Reported		
Project number:	Not Reported		
Real time data flag:	0		
Daily flow data begin date:	0000-00-00	Daily flow data count:	0
Daily flow data end date:	0000-00-00	Peak flow data end date:	0000-00-00
Peak flow data begin date:	0000-00-00	Water quality data begin date:	0000-00-00
Peak flow data count:	0	Water quality data count:	0
Water quality data end date:	0000-00-00	Ground water data end date:	1953-05-13
Ground water data begin date:	1942-12-28		
Ground water data count:	32		

Ground-water levels, Number of Measurements: 32

Date	Feet below Surface	Feet to Sealevel	Date	Feet below Surface	Feet to Sealevel
1953-05-13	42.06		1951-10-12	41.87	
1951-09-03	40.76		1951-03-04	33.98	
1950-09-17	37.09		1950-07-23	35.05	
1950-06-25	34.19		1950-05-07	31.44	
1950-01-13	31.17		1949-12-11	32.51	
1949-03-20	26.46		1949-01-02	28.85	
1948-11-28	29.08		1948-10-17	29.91	
1948-08-20	29.81		1948-02-27	35.84	
1947-11-11	26.89		1947-08-25	25.04	
1947-07-02	21.85		1947-04-08	20.76	
1947-01-27	19.98		1946-10-20	21.97	
1946-08-28	20.75		1946-07-11	19.96	
1946-06-03	17.64		1946-05-04	17.28	
1946-02-17	17.73		1945-10-21	23.34	
1944-05-25	16.23		1943-06-22	15.40	

GEOCHECK® - PHYSICAL SETTING SOURCE MAP FINDINGS

Ground-water levels, continued.

Date	Feet below Surface	Feet to Sealevel	Date	Feet below Surface	Feet to Sealevel
1943-01-11	14.50		1942-12-28	14.44	

2
North
0 - 1/8 Mile
Higher

FED USGS USGS2436581

Agency cd:	USGS	Site no:	300110090083601
Site name:	JF- 175		
Latitude:	300110		
Longitude:	0900840	Dec lat:	30.01964684
Dec lon:	-90.14451855	Coor meth:	M
Coor accr:	S	Latlong datum:	NAD27
Dec latlong datum:	NAD83	District:	22
State:	22	County:	051
Country:	US	Land net:	S 50T12S R10E
Location map:	SPANISH FORT 190	Map scale:	62500
Altitude:	Not Reported		
Altitude method:	Not Reported		
Altitude accuracy:	Not Reported		
Altitude datum:	Not Reported		
Hydrologic:	Eastern Louisiana Coastal. Louisiana. Area = 2160 sq.mi.		
Topographic:	Flat surface		
Site type:	Ground-water other than Spring	Date construction:	19840531
Date inventoried:	Not Reported	Mean greenwich time offset:	CST
Local standard time flag:	Y		
Type of ground water site:	Single well, other than collector or Ranney type		
Aquifer Type:	Not Reported		
Aquifer:	GONZALES-NEW ORLEANS AQUIFER		
Well depth:	640	Hole depth:	760
Source of depth data:	Not Reported		
Project number:	Not Reported		
Real time data flag:	0		
Daily flow data end date:	0000-00-00	Daily flow data begin date:	0000-00-00
Daily flow data count:	0		
Peak flow data begin date:	0000-00-00	Peak flow data end date:	0000-00-00
Peak flow data count:	0		
Water quality data begin date:	1986-05-07		
Water quality data end date:	1986-05-07		
Water quality data count:	1		
Ground water data begin date:	1984-05-31		
Ground water data end date:	1993-04-14		
Ground water data count:	2		

Ground-water levels, Number of Measurements: 2

Date	Feet below Surface	Feet to Sealevel	Date	Feet below Surface	Feet to Sealevel
1993-04-14	49.89		1984-05-31	40.00	

3
West
1/4 - 1/2 Mile
Higher

FED USGS USGS2436579

GEOCHECK® - PHYSICAL SETTING SOURCE MAP FINDINGS

Agency cd:	USGS	Site no:	300109090091001
Site name:	JF- 71		
Latitude:	300109		
Longitude:	0900910	Dec lat:	30.01936911
Dec lon:	-90.15285213	Coor meth:	M
Coor accr:	S	Latlong datum:	NAD27
Dec latlong datum:	NAD83	District:	22
State:	22	County:	051
Country:	US	Land net:	S 46T12S R10E
Location map:	INDIAN BEACH 190C	Map scale:	24000
Altitude:	11.00		
Altitude method:	Interpolated from topographic map		
Altitude accuracy:	5.		
Altitude datum:	National Geodetic Vertical Datum of 1929		
Hydrologic:	Eastern Louisiana Coastal. Louisiana. Area = 2160 sq.mi.		
Topographic:	Flat surface		
Site type:	Ground-water other than Spring	Date construction:	19560525
Date inventoried:	Not Reported	Mean greenwich time offset:	CST
Local standard time flag:	Y		
Type of ground water site:	Single well, other than collector or Ranney type		
Aquifer Type:	Not Reported		
Aquifer:	GONZALES-NEW ORLEANS AQUIFER		
Well depth:	566	Hole depth:	571
Source of depth data:	Not Reported		
Project number:	Not Reported		
Real time data flag:	0		
Daily flow data end date:	0000-00-00	Daily flow data begin date:	0000-00-00
Daily flow data count:	0		
Peak flow data begin date:	0000-00-00	Peak flow data end date:	0000-00-00
Peak flow data count:	0		
Water quality data begin date:	1956-09-13	Water quality data count:	2
Water quality data end date:	1960-05-03	Ground water data begin date:	1988-03-16
Ground water data begin date:	1963-03-05		
Ground water data count:	50		

Ground-water levels, Number of Measurements: 50

Date	Feet below Surface	Feet to Sealevel	Date	Feet below Surface	Feet to Sealevel
1988-03-16	65.32		1987-10-27	68.99	
1987-01-20	65.19		1986-10-08	69.45	
1986-04-03	64.30		1985-11-05	69.24	
1985-10-24	69.80		1985-04-15	64.28	
1984-10-24	68.85		1984-04-24	63.60	
1983-10-20	65.80		1983-03-22	64.70	
1982-10-19	70.95		1982-04-07	69.89	
1981-09-29	74.79		1981-04-08	71.11	
1980-11-04	76.57		1980-05-12	73.76	
1979-11-15	81.40		1979-05-09	76.35	
1978-11-08	82.24		1978-04-24	77.50	
1977-11-29	81.60		1977-05-19	81.60	
1977-03-11	77.58		1976-09-15	82.83	
1976-04-22	80.80		1975-11-11	83.24	
1975-04-04	80.00		1975-03-05	79.71	
1974-04-19	81.99		1973-10-17	87.43	
1973-05-22	82.03		1972-11-29	85.36	
1972-04-06	81.13		1971-10-19	83.25	
1971-04-23	79.40		1970-10-06	83.00	
1970-04-01	78.01		1970-01-12	80.15	
1969-10-13	84.78		1969-05-06	81.42	
1968-07-01	80.77		1967-12-05	77.27	

GEOCHECK® - PHYSICAL SETTING SOURCE MAP FINDINGS

Ground-water levels, continued.

Date	Feet below Surface	Feet to Sealevel	Date	Feet below Surface	Feet to Sealevel
1967-05-02	70.85		1966-10-11	74.17	
1966-05-13	70.90		1965-11-23	73.50	
1963-09-16	70.75		1963-03-05	66.60	

4

**WNW
1/2 - 1 Mile
Lower**

LA WELLS LA10000233

Township:	12S	Range:	13E
Wsection:	056	Name:	GNOEC
Dotwell:	-6910Z	Ownerwell:	RW-1
Dname:	CRESCENT	Welldepth:	15
Welluse:	RECOVERY	Casingsize:	4
Drilldate:	10/03	Waterlevel:	8.5
Wldate:	10/07/03	Gunit:	00000000
Latitude:	300114	Longitude:	900919
Availinfo:	D W		
Lat dec:	30.0206	Long dec:	-90.1553

GEOCHECK® - PHYSICAL SETTING SOURCE MAP FINDINGS RADON

AREA RADON INFORMATION

State Database: LA Radon

Radon Test Results

Parish	Avg pCi/L	Total Sites
JEFFERSON	0.32212	104

Federal EPA Radon Zone for JEFFERSON County: 3

- Note: Zone 1 indoor average level > 4 pCi/L.
 : Zone 2 indoor average level >= 2 pCi/L and <= 4 pCi/L.
 : Zone 3 indoor average level < 2 pCi/L.

Federal Area Radon Information for Zip Code: 70002

Number of sites tested: 3

Area	Average Activity	% <4 pCi/L	% 4-20 pCi/L	% >20 pCi/L
Living Area - 1st Floor	0.100 pCi/L	100%	0%	0%
Living Area - 2nd Floor	Not Reported	Not Reported	Not Reported	Not Reported
Basement	Not Reported	Not Reported	Not Reported	Not Reported

PHYSICAL SETTING SOURCE RECORDS SEARCHED

TOPOGRAPHIC INFORMATION

USGS 7.5' Digital Elevation Model (DEM)

Source: United States Geologic Survey

EDR acquired the USGS 7.5' Digital Elevation Model in 2002 and updated it in 2006. The 7.5 minute DEM corresponds to the USGS 1:24,000- and 1:25,000-scale topographic quadrangle maps. The DEM provides elevation data with consistent elevation units and projection.

HYDROLOGIC INFORMATION

Flood Zone Data: This data, available in select counties across the country, was obtained by EDR in 1999 from the Federal Emergency Management Agency (FEMA). Data depicts 100-year and 500-year flood zones as defined by FEMA.

NWI: National Wetlands Inventory. This data, available in select counties across the country, was obtained by EDR in 2002 and 2005 from the U.S. Fish and Wildlife Service.

HYDROGEOLOGIC INFORMATION

AQUIFLOW^R Information System

Source: EDR proprietary database of groundwater flow information

EDR has developed the AQUIFLOW Information System (AIS) to provide data on the general direction of groundwater flow at specific points. EDR has reviewed reports submitted to regulatory authorities at select sites and has extracted the date of the report, hydrogeologically determined groundwater flow direction and depth to water table information.

GEOLOGIC INFORMATION

Geologic Age and Rock Stratigraphic Unit

Source: P.G. Schruben, R.E. Arndt and W.J. Bawiec, Geology of the Conterminous U.S. at 1:2,500,000 Scale - A digital representation of the 1974 P.B. King and H.M. Beikman Map, USGS Digital Data Series DDS - 11 (1994).

STATSGO: State Soil Geographic Database

Source: Department of Agriculture, Natural Resources Conservation Services

The U.S. Department of Agriculture's (USDA) Natural Resources Conservation Service (NRCS) leads the national Conservation Soil Survey (NCSS) and is responsible for collecting, storing, maintaining and distributing soil survey information for privately owned lands in the United States. A soil map in a soil survey is a representation of soil patterns in a landscape. Soil maps for STATSGO are compiled by generalizing more detailed (SSURGO) soil survey maps.

SSURGO: Soil Survey Geographic Database

Source: Department of Agriculture, Natural Resources Conservation Services (NRCS)

Telephone: 800-672-5559

SSURGO is the most detailed level of mapping done by the Natural Resources Conservation Services, mapping scales generally range from 1:12,000 to 1:63,360. Field mapping methods using national standards are used to construct the soil maps in the Soil Survey Geographic (SSURGO) database. SSURGO digitizing duplicates the original soil survey maps. This level of mapping is designed for use by landowners, townships and county natural resource planning and management.

LOCAL / REGIONAL WATER AGENCY RECORDS

FEDERAL WATER WELLS

PWS: Public Water Systems

Source: EPA/Office of Drinking Water

Telephone: 202-564-3750

Public Water System data from the Federal Reporting Data System. A PWS is any water system which provides water to at least 25 people for at least 60 days annually. PWSs provide water from wells, rivers and other sources.

PHYSICAL SETTING SOURCE RECORDS SEARCHED

PWS ENF: Public Water Systems Violation and Enforcement Data

Source: EPA/Office of Drinking Water

Telephone: 202-564-3750

Violation and Enforcement data for Public Water Systems from the Safe Drinking Water Information System (SDWIS) after August 1995. Prior to August 1995, the data came from the Federal Reporting Data System (FRDS).

USGS Water Wells: USGS National Water Inventory System (NWIS)

This database contains descriptive information on sites where the USGS collects or has collected data on surface water and/or groundwater. The groundwater data includes information on wells, springs, and other sources of groundwater.

STATE RECORDS**Louisiana Public Water Supply Wells**

Source: Office of Public Health

Telephone: 504-568-5101

Water Well Registration Data File

Source: Department of Transportation and Development

Telephone: 225-274-4172

Oil and Gas Well Database

Source: Department of Natural Resources

Telephone: 225-342-1977

Oil and gas well locations in Louisiana.

OTHER STATE DATABASE INFORMATION**RADON****State Database: LA Radon**

Source: Department of Environmental Quality

Telephone: 225-925-1752

Radon Levels

Area Radon Information

Source: USGS

Telephone: 703-356-4020

The National Radon Database has been developed by the U.S. Environmental Protection Agency (USEPA) and is a compilation of the EPA/State Residential Radon Survey and the National Residential Radon Survey. The study covers the years 1986 - 1992. Where necessary data has been supplemented by information collected at private sources such as universities and research institutions.

EPA Radon Zones

Source: EPA

Telephone: 703-356-4020

Sections 307 & 309 of IRAA directed EPA to list and identify areas of U.S. with the potential for elevated indoor radon levels.

OTHER**Airport Landing Facilities:** Private and public use landing facilities

Source: Federal Aviation Administration, 800-457-6656

Epicenters: World earthquake epicenters, Richter 5 or greater

Source: Department of Commerce, National Oceanic and Atmospheric Administration

PHYSICAL SETTING SOURCE RECORDS SEARCHED

STREET AND ADDRESS INFORMATION

© 2007 Tele Atlas North America, Inc. All rights reserved. This material is proprietary and the subject of copyright protection and other intellectual property rights owned by or licensed to Tele Atlas North America, Inc. The use of this material is subject to the terms of a license agreement. You will be held liable for any unauthorized copying or disclosure of this material.



EDR DataMap® Corridor Study

**Parish Line P.S. to Duncan P.S.
Kenner, LA 70065**

March 06, 2007

Inquiry number 01870753.3r

The Standard in Environmental Risk Management Information

440 Wheelers Farms Road
Milford, Connecticut 06461

Nationwide Customer Service

Telephone: 1-800-352-0050
Fax: 1-800-231-6802
Internet: www.edrnet.com

Thank you for your business.
Please contact EDR at 1-800-352-0050
with any questions or comments.

Disclaimer - Copyright and Trademark Notice

This Report contains certain information obtained from a variety of public and other sources reasonably available to Environmental Data Resources, Inc. It cannot be concluded from this Report that coverage information for the target and surrounding properties does not exist from other sources. **NO WARRANTY EXPRESSED OR IMPLIED, IS MADE WHATSOEVER IN CONNECTION WITH THIS REPORT. ENVIRONMENTAL DATA RESOURCES, INC. SPECIFICALLY DISCLAIMS THE MAKING OF ANY SUCH WARRANTIES, INCLUDING WITHOUT LIMITATION, MERCHANTABILITY OR FITNESS FOR A PARTICULAR USE OR PURPOSE. ALL RISK IS ASSUMED BY THE USER. IN NO EVENT SHALL ENVIRONMENTAL DATA RESOURCES, INC. BE LIABLE TO ANYONE, WHETHER ARISING OUT OF ERRORS OR OMISSIONS, NEGLIGENCE, ACCIDENT OR ANY OTHER CAUSE, FOR ANY LOSS OF DAMAGE, INCLUDING, WITHOUT LIMITATION, SPECIAL, INCIDENTAL, CONSEQUENTIAL, OR EXEMPLARY DAMAGES. ANY LIABILITY ON THE PART OF ENVIRONMENTAL DATA RESOURCES, INC. IS STRICTLY LIMITED TO A REFUND OF THE AMOUNT PAID FOR THIS REPORT.** Purchaser accepts this Report "AS IS". Any analyses, estimates, ratings, environmental risk levels or risk codes provided in this Report are provided for illustrative purposes only, and are not intended to provide, nor should they be interpreted as providing any facts regarding, or prediction or forecast of, any environmental risk for any property. Only a Phase I Environmental Site Assessment performed by an environmental professional can provide information regarding the environmental risk for any property. Additionally, the information provided in this Report is not to be construed as legal advice.

Copyright 2006 by Environmental Data Resources, Inc. All rights reserved. Reproduction in any media or format, in whole or in part, of any report or map of Environmental Data Resources, Inc., or its affiliates, is prohibited without prior written permission.

EDR and its logos (including Sanborn and Sanborn Map) are trademarks of Environmental Data Resources, Inc. or its affiliates. All other trademarks used herein are the property of their respective owners.

EXECUTIVE SUMMARY

A search of available environmental records was conducted by Environmental Data Resources, Inc. (EDR).

TARGET PROPERTY INFORMATION

ADDRESS

KENNER, LA 70065
KENNER, LA 70065

DATABASES WITH NO MAPPED SITES

No mapped sites were found in EDR's search of available ("reasonably ascertainable ") government records within the requested search area for the following databases:

FEDERAL RECORDS

NPL..... National Priority List
Proposed NPL..... Proposed National Priority List Sites
Delisted NPL..... National Priority List Deletions
NPL RECOVERY..... Federal Superfund Liens
CERCLIS..... Comprehensive Environmental Response, Compensation, and Liability Information System
CERC-NFRAP..... CERCLIS No Further Remedial Action Planned
HMIRS..... Hazardous Materials Information Reporting System
US ENG CONTROLS..... Engineering Controls Sites List
US INST CONTROL..... Sites with Institutional Controls
DOD..... Department of Defense Sites
FUDS..... Formerly Used Defense Sites
US BROWNFIELDS..... A Listing of Brownfields Sites
CONSENT..... Superfund (CERCLA) Consent Decrees
ROD..... Records Of Decision
UMTRA..... Uranium Mill Tailings Sites
ODI..... Open Dump Inventory
TRIS..... Toxic Chemical Release Inventory System
TSCA..... Toxic Substances Control Act
FTTS..... FIFRA/ TSCA Tracking System - FIFRA (Federal Insecticide, Fungicide, & Rodenticide Act)/TSCA (Toxic Substances Control Act)
SSTS..... Section 7 Tracking Systems
ICIS..... Integrated Compliance Information System
RADINFO..... Radiation Information Database
US CDL..... Clandestine Drug Labs
LUCIS..... Land Use Control Information System
PADS..... PCB Activity Database System
MLTS..... Material Licensing Tracking System
MINES..... Mines Master Index File
RAATS..... RCRA Administrative Action Tracking System

STATE AND LOCAL RECORDS

SHWS..... Potential and Confirmed Sites List

EXECUTIVE SUMMARY

SWF/LF	Landfill List
DEBRIS	LDEQ Approved Debris Sites
SWRCY	Recycling Directory
LUST	Leaking Underground Storage Tanks
LIENS	Environmental Liens
SPILLS	Emergency Response Section Incidents
AUL	Conveyance Notice Listing
VCP	Voluntary Remediation Program Sites
DRYCLEANERS	Drycleaner Facility Listing

TRIBAL RECORDS

INDIAN RESERV	Indian Reservations
INDIAN LUST	Leaking Underground Storage Tanks on Indian Land
INDIAN UST	Underground Storage Tanks on Indian Land

EDR PROPRIETARY RECORDS

Manufactured Gas Plants... EDR Proprietary Manufactured Gas Plants

SURROUNDING SITES: SEARCH RESULTS

Surrounding sites were identified.

Page numbers and map identification numbers refer to the EDR Radius Map report where detailed data on individual sites can be reviewed.

Sites listed in ***bold italics*** are in multiple databases.

Unmappable (orphan) sites are not considered in the foregoing analysis.

FEDERAL RECORDS

CORRACTS: CORRACTS is a list of handlers with RCRA Corrective Action Activity. This report shows which nationally-defined corrective action core events have occurred for every handler that has had corrective action activity.

A review of the CORRACTS list, as provided by EDR, and dated 01/04/2007 has revealed that there are 2 CORRACTS sites within the searched area.

<u>Site</u>	<u>Address</u>	<u>Map ID</u>	<u>Page</u>
<i>SAFETY KLEEN CORP 6-115-01</i>	<i>14 26TH ST</i>	<i>8</i>	<i>10</i>
<i>SAFETY-KLEEN SYSTEMS, INC.</i>	<i>2423 TYLER ST</i>	<i>9</i>	<i>12</i>

RCRAInfo: RCRAInfo is EPA's comprehensive information system, providing access to data supporting the Resource Conservation and Recovery Act (RCRA) of 1976 and the Hazardous and Solid Waste Amendments (HSWA) of 1984. RCRAInfo replaces the data recording and reporting abilities of the Resource Conservation and Recovery Information System(RCRIS). The database includes selective information on sites which generate, transport, store, treat and/or dispose of hazardous waste as defined by the Resource Conservation and Recovery Act (RCRA). Conditionally exempt small quantity generators (CESQGs) generate less than 100 kg of hazardous waste, or less than 1 kg of acutely hazardous waste per month. Small quantity generators (SQGs) generate

EXECUTIVE SUMMARY

between 100 kg and 1,000 kg of hazardous waste per month Large quantity generators generate over 1,000 kilograms (kg) of hazardous waste, or over 1 kg of acutely hazardous waste per month. Transporters are individuals or entities that move hazardous waste from the generator offsite to a facility that can recycle, treat, store, or dispose of the waste. TSDFs treat, store, or dispose of the waste.

A review of the RCRA-TSDF list, as provided by EDR, and dated 06/13/2006 has revealed that there is 1 RCRA-TSDF site within the searched area.

<u>Site</u>	<u>Address</u>	<u>Map ID</u>	<u>Page</u>
<i>SAFETY KLEEN CORP 6-115-01</i>	<i>14 26TH ST</i>	<i>8</i>	<i>10</i>

RCRAInfo: RCRAInfo is EPA's comprehensive information system, providing access to data supporting the Resource Conservation and Recovery Act (RCRA) of 1976 and the Hazardous and Solid Waste Amendments (HSWA) of 1984. RCRAInfo replaces the data recording and reporting abilities of the Resource Conservation and Recovery Information System(RCRIS). The database includes selective information on sites which generate, transport, store, treat and/or dispose of hazardous waste as defined by the Resource Conservation and Recovery Act (RCRA). Conditionally exempt small quantity generators (CESQGs) generate less than 100 kg of hazardous waste, or less than 1 kg of acutely hazardous waste per month. Small quantity generators (SQGs) generate between 100 kg and 1,000 kg of hazardous waste per month Large quantity generators generate over 1,000 kilograms (kg) of hazardous waste, or over 1 kg of acutely hazardous waste per month. Transporters are individuals or entities that move hazardous waste from the generator offsite to a facility that can recycle, treat, store, or dispose of the waste. TSDFs treat, store, or dispose of the waste.

A review of the RCRA-LQG list, as provided by EDR, and dated 06/13/2006 has revealed that there is 1 RCRA-LQG site within the searched area.

<u>Site</u>	<u>Address</u>	<u>Map ID</u>	<u>Page</u>
<i>SAFETY-KLEEN SYSTEMS, INC.</i>	<i>2423 TYLER ST</i>	<i>9</i>	<i>12</i>

RCRAInfo: RCRAInfo is EPA's comprehensive information system, providing access to data supporting the Resource Conservation and Recovery Act (RCRA) of 1976 and the Hazardous and Solid Waste Amendments (HSWA) of 1984. RCRAInfo replaces the data recording and reporting abilities of the Resource Conservation and Recovery Information System(RCRIS). The database includes selective information on sites which generate, transport, store, treat and/or dispose of hazardous waste as defined by the Resource Conservation and Recovery Act (RCRA). Conditionally exempt small quantity generators (CESQGs) generate less than 100 kg of hazardous waste, or less than 1 kg of acutely hazardous waste per month. Small quantity generators (SQGs) generate between 100 kg and 1,000 kg of hazardous waste per month Large quantity generators generate over 1,000 kilograms (kg) of hazardous waste, or over 1 kg of acutely hazardous waste per month. Transporters are individuals or entities that move hazardous waste from the generator offsite to a facility that can recycle, treat, store, or dispose of the waste. TSDFs treat, store, or dispose of the waste.

A review of the RCRA-SQG list, as provided by EDR, and dated 06/13/2006 has revealed that there are 4 RCRA-SQG sites within the searched area.

<u>Site</u>	<u>Address</u>	<u>Map ID</u>	<u>Page</u>
<i>JEFFERSON DOWNS FINISH LINE MA</i>	<i>1300 JOE YENNI BLVD</i>	<i>3</i>	<i>3</i>
<i>MARY MEDICAL CLINIC</i>	<i>200 W ESPLANADE</i>	<i>7</i>	<i>8</i>
<i>KENNER REG MED CTR</i>	<i>180 W ESPLANADE AVE</i>	<i>7</i>	<i>9</i>
<i>SAFETY KLEEN CORP 6-115-01</i>	<i>14 26TH ST</i>	<i>8</i>	<i>10</i>

EXECUTIVE SUMMARY

ERNS: The Emergency Response Notification System records and stores information on reported releases of oil and hazardous substances. The source of this database is the U.S. EPA.

A review of the ERNS list, as provided by EDR, and dated 12/31/2005 has revealed that there is 1 ERNS site within the searched area.

<u>Site</u>	<u>Address</u>	<u>Map ID</u>	<u>Page</u>
1300 JOE YENNI BLVD EPA ID# LA	1300 JOE YENNI BLVD EPA	4	4

FINDS: The Facility Index System contains both facility information and "pointers" to other sources of information that contain more detail. These include: RCRIS; Permit Compliance System (PCS); Aerometric Information Retrieval System (AIRS); FATES (FIFRA [Federal Insecticide Fungicide Rodenticide Act] and TSCA Enforcement System, FTTS [FIFRA/TSCA Tracking System]; CERCLIS; DOCKET (Enforcement Docket used to manage and track information on civil judicial enforcement cases for all environmental statutes); Federal Underground Injection Control (FURS); Federal Reporting Data System (FRDS); Surface Impoundments (SIA); TSCA Chemicals in Commerce Information System (CICS); PADS; RCRA-J (medical waste transporters/disposers); TRIS; and TSCA. The source of this database is the U.S. EPA/NTIS.

A review of the FINDS list, as provided by EDR, and dated 01/18/2007 has revealed that there are 6 FINDS sites within the searched area.

<u>Site</u>	<u>Address</u>	<u>Map ID</u>	<u>Page</u>
ST ELIZABETH ANN SETON CAMPUS	LOYOLA DR & JOE YENNI B	1	3
BOB GOINES DETAILING	818 SUNSET APT 23	2	3
JEFFERSON DOWNS FINISH LINE MA	1300 JOE YENNI BLVD	3	3
MARY MEDICAL CLINIC	200 W ESPLANADE	7	8
KENNER REG MED CTR	180 W ESPLANADE AVE	7	9
SAFETY KLEEN CORP 6-115-01	14 26TH ST	8	10

STATE AND LOCAL RECORDS

HIST LUST: Department of Environmental Quality's Underground Storage Tank Case History Incidents database.

A review of the HIST LUST list, as provided by EDR, and dated 11/01/1999 has revealed that there are 2 HIST LUST sites within the searched area.

<u>Site</u>	<u>Address</u>	<u>Map ID</u>	<u>Page</u>
CHATEAU SUPERMARKET	600 VINTAGE DR	6	5
KENNER REGIONAL MEDICAL CENTER	180 W ESPLANADE AVE	7	9

UST: The Underground Storage Tank database contains registered USTs. USTs are regulated under Subtitle I of the Resource Conservation and Recovery Act (RCRA). The data come from the Department of Environmental Quality's Louisiana Underground Storage Tank Database.

A review of the UST list, as provided by EDR, and dated 01/03/2007 has revealed that there are 3 UST

EXECUTIVE SUMMARY

sites within the searched area.

<u>Site</u>	<u>Address</u>	<u>Map ID</u>	<u>Page</u>
FIRE STATION 39	401 VINTAGE	5	4
CHATEAU SUPERMARKET	600 VINTAGE DR	6	5
OCHSNER MEDICAL CENTER - KENNE	180 W ESPLANADE AVE	7	8

EXECUTIVE SUMMARY

Please refer to the end of the findings report for unmapped orphan sites due to poor or inadequate address information.

MAP FINDINGS SUMMARY

<u>Database</u>	<u>Total Plotted</u>
<u>FEDERAL RECORDS</u>	
NPL	0
Proposed NPL	0
Delisted NPL	0
NPL RECOVERY	0
CERCLIS	0
CERC-NFRAP	0
CORRACTS	2
RCRA TSD	1
RCRA Lg. Quan. Gen.	1
RCRA Sm. Quan. Gen.	4
ERNS	1
HMIRS	0
US ENG CONTROLS	0
US INST CONTROL	0
DOD	0
FUDS	0
US BROWNFIELDS	0
CONSENT	0
ROD	0
UMTRA	0
ODI	0
TRIS	0
TSCA	0
FTTS	0
SSTS	0
ICIS	0
RADINFO	0
CDL	0
LUCIS	0
PADS	0
MLTS	0
MINES	0
FINDS	6
RAATS	0
<u>STATE AND LOCAL RECORDS</u>	
State Haz. Waste	0
State Landfill	0
DEBRIS	0
SWRCY	0
LUST	0
HIST LUST	2
UST	3
LIENS	0
SPILLS	0
AUL	0
VCP	0

MAP FINDINGS SUMMARY

<u>Database</u>	<u>Total Plotted</u>
DRYCLEANERS	0
<u>TRIBAL RECORDS</u>	
INDIAN RESERV	0
INDIAN LUST	0
INDIAN UST	0
<u>EDR PROPRIETARY RECORDS</u>	
Manufactured Gas Plants	0

NOTES:

Sites may be listed in more than one database

MAP FINDINGS

Map ID			EDR ID Number
Direction			
Distance			
Distance (ft.)	Site	Database(s)	EPA ID Number

1	ST ELIZABETH ANN SETON CAMPUS LOYOLA DR & JOE YENNI BLVD KENNER, LA 70000	FINDS	1008384929 110022459926
----------	--	--------------	--

FINDS:
Other Pertinent Environmental Activity Identified at Site

PCS (Permit Compliance System) is a computerized management information system that contains data on National Pollutant Discharge Elimination System (NPDES) permit holding facilities. PCS tracks the permit, compliance, and enforcement status of NPDES facilities.

2	BOB GOINES DETAILING 818 SUNSET APT 23 KENNER, LA 70065	FINDS	1005553592 110009930085
----------	--	--------------	--

FINDS:
Other Pertinent Environmental Activity Identified at Site

PCS (Permit Compliance System) is a computerized management information system that contains data on National Pollutant Discharge Elimination System (NPDES) permit holding facilities. PCS tracks the permit, compliance, and enforcement status of NPDES facilities.

3	JEFFERSON DOWNS FINISH LINE MAINT 1300 JOE YENNI BLVD KENNER, LA 70065	RCRA-SQG FINDS	1004710881 LAD985199090
----------	---	---------------------------------	--

RCRAInfo:
 Owner: JEFFERSON DOWNS CORP
 (504) 466-8521
 EPA ID: LAD985199090
 Contact: JOHN C BOOTH III
 (504) 466-8521

Classification: Conditionally Exempt Small Quantity Generator
 TSDF Activities: Not reported
 Violation Status: No violations found

FINDS:
Other Pertinent Environmental Activity Identified at Site

RCRAInfo is a national information system that supports the Resource Conservation and Recovery Act (RCRA) program through the tracking of events and activities related to facilities that generate, transport, and treat, store, or dispose of hazardous waste. RCRAInfo allows RCRA program staff to track the notification, permit, compliance, and corrective action activities required under RCRA.

MAP FINDINGS

Map ID
 Direction
 Distance
 Distance (ft.)Site

EDR ID Number
 Database(s)
 EPA ID Number

4 **1300 JOE YENNI BLVD EPA ID# LAD985199090**
1300 JOE YENNI BLVD EPA ID# LAD985199090
KENNER, LA 70065

ERNS 99623136
 N/A

[Click this hyperlink](#) while viewing on your computer to access additional ERNS detail in the EDR Site Report.

5 **FIRE STATION 39**
401 VINTAGE
KENNER, LA 70065

UST U00366839
 N/A

UST:

Master Agency Id:	31358
Subject Category Code:	EQT
Subject Item ID:	2
UST Tank Num:	53287
Install Date:	1-May-81
Facility Status:	Removed
Status Date:	1-Dec-99
Total Capacity:	500
Number Of Compartments:	1
Gasoline Flag:	Not reported
Diesal Flag:	Yes
Gashol Flag:	Not reported
Kerosen Flag:	Not reported
Heating Oil Flag:	Not reported
New Used Oil Flag:	Not reported
Other Sub:	Not reported
Other Description:	Not reported
Steel Tank Covered With Asphalt:	Not reported
Cathodically Protected:	Not reported
Epoxy Coated Tank:	Not reported
A Composite Of Different Materials:	Not reported
Fiberglass Or Plastic:	Not reported
Interior Line With Some Material:	Not reported
Dble Wall As Opposed To Single Wall:	Not reported
Outside Lined w/ Polyethylen Jacket:	Not reported
Made Of Concrete:	Not reported
Liner Covering Excavation Hole:	Not reported
Unknown:	Yes
Other Material:	Not reported
Other Description:	Not reported
Pipe Method Desc:	Not reported
Last Status:	3740

Master Agency Id:	31358
Subject Category Code:	EQT
Subject Item ID:	1
UST Tank Num:	53286
Install Date:	1-May-81
Facility Status:	Removed
Status Date:	1-Dec-99
Total Capacity:	500
Number Of Compartments:	1
Gasoline Flag:	Yes
Diesal Flag:	Not reported
Gashol Flag:	Not reported

MAP FINDINGS

Map ID
 Direction
 Distance
 Distance (ft.)Site

EDR ID Number

Database(s) EPA ID Number

FIRE STATION 39 (Continued)

U003666839

Kerosen Flag: Not reported
 Heating Oil Flag: Not reported
 New Used Oil Flag: Not reported
 Other Sub: Not reported
 Other Description: Not reported
 Steel Tank Covered With Asphalt: Not reported
 Cathodically Protected: Not reported
 Epoxy Coated Tank: Not reported
 A Composite Of Different Materials: Not reported
 Fiberglass Or Plastic: Not reported
 Interior Line With Some Material: Not reported
 Dble Wall As Opposed To Single Wall: Not reported
 Outside Lined w/ Polyethylen Jacket: Not reported
 Made Of Concrete: Not reported
 Liner Covering Excavation Hole: Not reported
 Unknown: Yes
 Other Material: Not reported
 Other Description: Not reported
 Pipe Method Desc: Not reported
 Last Status: 3740

6

**CHATEAU SUPERMARKET
 600 VINTAGE DR
 KENNER, LA 70062**

**UST U003073602
 HIST LUST N/A**

UST:

Master Agency Id: 78644
 Subject Category Code: EQT
 Subject Item ID: 1
 UST Tank Num: 45739
 Install Date: 1-Jan-84
Facility Status: Active
 Status Date: 1-Feb-96
 Total Capacity: 8000
 Number Of Compartments: 1
 Gasoline Flag: Yes
 Diesel Flag: Not reported
 Gashol Flag: Not reported
 Kerosen Flag: Not reported
 Heating Oil Flag: Not reported
 New Used Oil Flag: Not reported
 Other Sub: Not reported
 Other Description: Not reported
 Steel Tank Covered With Asphalt: Not reported
 Cathodically Protected: Not reported
 Epoxy Coated Tank: Not reported
 A Composite Of Different Materials: Yes
 Fiberglass Or Plastic: Not reported
 Interior Line With Some Material: Not reported
 Dble Wall As Opposed To Single Wall: Not reported
 Outside Lined w/ Polyethylen Jacket: Not reported
 Made Of Concrete: Not reported
 Liner Covering Excavation Hole: Not reported
 Unknown: Not reported
 Other Material: Not reported
 Other Description: Not reported
 Pipe Method Desc: Suction: Without Release Detection
 Last Status: 2441

MAP FINDINGS

Map ID
 Direction
 Distance
 Distance (ft.)Site

EDR ID Number
 EPA ID Number

Database(s)

CHATEAU SUPERMARKET (Continued)

U003073602

Master Agency Id: 78644
 Subject Category Code: EQT
 Subject Item ID: 2
 UST Tank Num: 45740
 Install Date: 1-Jan-84
Facility Status: Active
 Status Date: 1-Feb-96
 Total Capacity: 8000
 Number Of Compartments: 1
 Gasoline Flag: Yes
 Diesel Flag: Not reported
 Gashol Flag: Not reported
 Kerosen Flag: Not reported
 Heating Oil Flag: Not reported
 New Used Oil Flag: Not reported
 Other Sub: Not reported
 Other Description: Not reported
 Steel Tank Covered With Asphalt: Not reported
 Cathodically Protected: Not reported
 Epoxy Coated Tank: Not reported
 A Composite Of Different Materials: Yes
 Fiberglass Or Plastic: Not reported
 Interior Line With Some Material: Not reported
 Dble Wall As Opposed To Single Wall: Not reported
 Outside Lined w/ Polyethylen Jacket: Not reported
 Made Of Concrete: Not reported
 Liner Covering Excavation Hole: Not reported
 Unknown: Not reported
 Other Material: Not reported
 Other Description: Not reported
 Pipe Method Desc: Suction: Without Release Detection
 Last Status: 2441

Master Agency Id: 78644
 Subject Category Code: EQT
 Subject Item ID: 3
 UST Tank Num: 45741
 Install Date: 1-Jan-84
Facility Status: Active
 Status Date: 1-Feb-96
 Total Capacity: 6000
 Number Of Compartments: 1
 Gasoline Flag: Yes
 Diesel Flag: Not reported
 Gashol Flag: Not reported
 Kerosen Flag: Not reported
 Heating Oil Flag: Not reported
 New Used Oil Flag: Not reported
 Other Sub: Not reported
 Other Description: Not reported
 Steel Tank Covered With Asphalt: Not reported
 Cathodically Protected: Not reported
 Epoxy Coated Tank: Not reported
 A Composite Of Different Materials: Yes
 Fiberglass Or Plastic: Not reported
 Interior Line With Some Material: Not reported
 Dble Wall As Opposed To Single Wall: Not reported

MAP FINDINGS

Map ID
 Direction
 Distance
 Distance (ft.)Site

EDR ID Number

Database(s) EPA ID Number

CHATEAU SUPERMARKET (Continued)

U003073602

LA HIST LUST ASSESMENT:

Comments: Not reported

LA HIST LUST CORRECTIVE ACTION:

Comments: Not reported

**7 MARY MEDICAL CLINIC
 200 W ESPLANADE
 KENNER, LA 70065**

**RCRA-SQG 1000341583
 FINDS LAD982757544**

RCRAInfo:

Owner: MARY CHAS MD
 (504) 464-8100

EPA ID: LAD982757544

Contact: WILLIAM BECK
 (504) 464-8100

Classification: Small Quantity Generator

TSDF Activities: Not reported

Violation Status: No violations found

FINDS:

Other Pertinent Environmental Activity Identified at Site

RCRAInfo is a national information system that supports the Resource Conservation and Recovery Act (RCRA) program through the tracking of events and activities related to facilities that generate, transport, and treat, store, or dispose of hazardous waste. RCRAInfo allows RCRA program staff to track the notification, permit, compliance, and corrective action activities required under RCRA.

**7 OCHSNER MEDICAL CENTER - KENNER LLC
 180 W ESPLANADE AVE
 KENNER, LA 70065**

**UST U003921242
 N/A**

UST:

Master Agency Id: 10383
 Subject Category Code: EQT
 Subject Item ID: 27
 UST Tank Num: 36233
 Install Date: 28-Aug-84
Facility Status: Active
 Status Date: 1-Aug-89
 Total Capacity: 20000
 Number Of Compartments: 1
 Gasoline Flag: Not reported
 Diesel Flag: Yes
 Gashol Flag: Not reported
 Kerosen Flag: Not reported
 Heating Oil Flag: Not reported
 New Used Oil Flag: Not reported
 Other Sub: Not reported
 Other Description: Not reported

MAP FINDINGS

Map ID			EDR ID Number
Direction			
Distance			
Distance (ft.)Site		Database(s)	EPA ID Number

OCHSNER MEDICAL CENTER - KENNER LLC (Continued)

U003921242

Steel Tank Covered With Asphalt:	Not reported
Cathodically Protected:	Not reported
Epoxy Coated Tank:	Not reported
A Composite Of Different Materials:	Not reported
Fiberglass Or Plastic:	Y
Interior Line With Some Material:	Yes
Dble Wall As Opposed To Single Wall:	Not reported
Outside Lined w/ Polyethylen Jacket:	Not reported
Made Of Concrete:	Not reported
Liner Covering Excavation Hole:	Not reported
Unknown:	Not reported
Other Material:	Not reported
Other Description:	Not reported
Pipe Method Desc:	Suction: Without Release Detection
Last Status:	5458

7	<p>KENNER REGIONAL MEDICAL CENTER 180 W ESPLANADE AVE KENNER, LA 70065</p>	<p>HIST LUST</p>	<p>S106034292 N/A</p>
---	---	-------------------------	--

7	<p>KENNER REG MED CTR 180 W ESPLANADE AVE KENNER, LA 70065</p>	<p>RCRA-SQG FINDS</p>	<p>1000265732 LAD118992569</p>
---	---	--	---

RCRAInfo:

Owner:	TENET HEALTH CARE OF LA (504) 833-1495
EPA ID:	LAD118992569
Contact:	JERRY SCHONEKAS (504) 464-8046

Classification: Conditionally Exempt Small Quantity Generator
TSD Activities: Not reported

Violation Status: No violations found

FINDS:
Other Pertinent Environmental Activity Identified at Site

RCRAInfo is a national information system that supports the Resource Conservation and Recovery Act (RCRA) program through the tracking of events and activities related to facilities that generate, transport, and treat, store, or dispose of hazardous waste. RCRAInfo allows RCRA program staff to track the notification, permit, compliance, and corrective action activities required under RCRA.

MAP FINDINGS

Map ID
 Direction
 Distance
 Distance (ft.)Site
 Database(s)
 EPA ID Number
 EDR ID Number

8 SAFETY KLEEN CORP 6-115-01 RCRA-SQG 1000224379
14 26TH ST FINDS LAD089841902
KENNER, LA 70062 RCRA-TSDF CORRACTS

RCRAInfo Corrective Action Summary:

Event: RFA Completed
 Event Date: 05/14/1992
 Event: CA Prioritization, Facility or area was assigned a low corrective action priority.
 Event Date: 05/14/1992

RCRAInfo:

Owner: SAFETY KLEEN CORP ELGIN IL
 (847) 697-8460
 EPA ID: LAD089841902
 Contact: DIANA LEUTNER
 (303) 377-8446

Classification: TSDF, Conditionally Exempt Small Quantity Generator
 TSDF Activities: Not reported

Violation Status: Violations exist

Regulation Violated: LAC33V1107.A.8
 Area of Violation: GENERATOR-MANIFEST REQUIREMENTS
 Date Violation Determined: 07/02/1997
 Actual Date Achieved Compliance: 05/05/1998
 Enforcement Action: WRITTEN INFORMAL
 Enforcement Action Date: 01/16/1998
 Penalty Type: Not reported

Regulation Violated: LAC33V4115A
 Area of Violation: GENERATOR-OTHER REQUIREMENTS
 Date Violation Determined: 05/06/1991
 Actual Date Achieved Compliance: 07/01/1994
 Enforcement Action: INITIAL 3008(A) COMPLIANCE ORDER
 Enforcement Action Date: 07/23/1991
 Penalty Type: Final Monetary Penalty

Enforcement Action: FINAL 3008(A) COMPLIANCE ORDER
 Enforcement Action Date: 09/06/1996
 Penalty Type: Final Monetary Penalty

Enforcement Action: INITIAL 3008(A) COMPLIANCE ORDER
 Enforcement Action Date: 07/01/1994
 Penalty Type: Final Monetary Penalty

Regulation Violated: Not reported
 Area of Violation: TSD-OTHER REQUIREMENTS (OVERSIGHT)
 Date Violation Determined: 03/21/1989
 Actual Date Achieved Compliance: 06/15/1989
 Enforcement Action: FINAL 3008(A) COMPLIANCE ORDER
 Enforcement Action Date: 05/01/1989
 Penalty Type: Not reported

Regulation Violated: Not reported
 Area of Violation: TSD-OTHER REQUIREMENTS (OVERSIGHT)
 Date Violation Determined: 05/12/1988
 Actual Date Achieved Compliance: 08/29/1988

MAP FINDINGS

Map ID
 Direction
 Distance
 Distance (ft.)Site

EDR ID Number

Database(s) EPA ID Number

SAFETY KLEEN CORP 6-115-01 (Continued)

1000224379

Enforcement Action: FINAL 3008(A) COMPLIANCE ORDER
 Enforcement Action Date: 07/06/1988
 Penalty Type: Not reported
 Regulation Violated: Not reported
 Area of Violation: TSD-CLOSURE/POST-CLOSURE REQUIREMENTS
 Date Violation Determined: 05/12/1988
 Actual Date Achieved Compliance: 08/29/1988

Enforcement Action: FINAL 3008(A) COMPLIANCE ORDER
 Enforcement Action Date: 07/06/1988
 Penalty Type: Not reported
 Regulation Violated: Not reported
 Area of Violation: TSD-OTHER REQUIREMENTS (OVERSIGHT)
 Date Violation Determined: 05/12/1988
 Actual Date Achieved Compliance: 08/29/1988

Enforcement Action: FINAL 3008(A) COMPLIANCE ORDER
 Enforcement Action Date: 07/06/1988
 Penalty Type: Not reported

Penalty Summary:

Penalty Description	Penalty Date	Penalty Amount	Lead Agency
Final Monetary Penalty	9/6/1996	600	STATE
Final Monetary Penalty	9/3/1996	600	STATE
Final Monetary Penalty	7/1/1994	600	STATE
Proposed Monetary Penalty	7/1/1994	600	STATE

There are 6 violation record(s) reported at this site:

<u>Evaluation</u>	<u>Area of Violation</u>	<u>Date of Compliance</u>
Compliance Schedule Evaluation	GENERATOR-MANIFEST REQUIREMENTS	19980505
Compliance Evaluation Inspection	GENERATOR-MANIFEST REQUIREMENTS	19980505
Compliance Evaluation Inspection	GENERATOR-OTHER REQUIREMENTS	19940701
Compliance Schedule Evaluation	TSD-OTHER REQUIREMENTS (OVERSIGHT)	19890615
Compliance Evaluation Inspection	TSD-OTHER REQUIREMENTS (OVERSIGHT)	19890615
Compliance Schedule Evaluation	TSD-OTHER REQUIREMENTS (OVERSIGHT)	19880829
	TSD-CLOSURE/POST-CLOSURE REQUIREMENTS	19880829
	TSD-OTHER REQUIREMENTS (OVERSIGHT)	19880829
Compliance Evaluation Inspection	TSD-OTHER REQUIREMENTS (OVERSIGHT)	19880829
	TSD-CLOSURE/POST-CLOSURE REQUIREMENTS	19880829
	TSD-OTHER REQUIREMENTS (OVERSIGHT)	19880829

FINDS:

Other Pertinent Environmental Activity Identified at Site

RCRAInfo is a national information system that supports the Resource Conservation and Recovery Act (RCRA) program through the tracking of events and activities related to facilities that generate, transport, and treat, store, or dispose of hazardous waste. RCRAInfo allows RCRA program staff to track the notification, permit, compliance, and corrective action activities required under RCRA.

CORRACTS:

MAP FINDINGS

Map ID
 Direction
 Distance
 Distance (ft.)Site
 Database(s)
 EPA ID Number
 EPA ID Number

SAFETY KLEEN CORP 6-115-01 (Continued)

1000224379

EPA ID: LAD089841902
 EPA Region: 6
 Area Name: ENTIRE FACILITY
 Actual Date: 05/14/1992
 Action: CA050 - RFA Completed
 NAICS Code(s): 562112
 562112 - Hazardous Waste Collection

EPA ID: LAD089841902
 EPA Region: 6
 Area Name: ENTIRE FACILITY
 Actual Date: 05/14/1992
 Action: CA075LO - CA Prioritization, Facility or area was assigned a low corrective action priority
 NAICS Code(s): 562112
 562112 - Hazardous Waste Collection

**9 SAFETY-KLEEN SYSTEMS, INC.
 2423 TYLER ST
 KENNER, LA 70062**

**RCRA-LQG 1007094795
 CORRACTS LAD985171024**

RCRAInfo Corrective Action Summary:

Event: CA Prioritization, Facility or area was assigned a low corrective action priority.
 Event Date: 11/08/2001

Event: Current Human Exposures under Control, Yes, Current Human Exposures Under Control has been verified. Based on a review of information contained in the EI determination, current human exposures are expected to be under control at the facility under current and reasonably expected conditions. This determination will be re-evaluated when the Agency/State becomes aware of significant changes at the facility.
 Event Date: 04/01/1999

Event: Igration of Contaminated Groundwater under Control, Yes, Migration of Contaminated Groundwater Under Control has been verified. Based on a review of information contained in the EI determination, it has been determined that migration of contaminated groundwater is under control at the facility. Specifically, this determination indicates that the migration of contaminated groundwater is under control, and that monitoring will be conducted to confirm that contaminated groundwater remains within the existing area of contaminated groundwater. This determination will be re-evaluated when the Agency becomes aware of significant changes at the facility.
 Event Date: 04/01/1999

Event: RFI Approved
 Event Date: 04/28/1998

Event: RFI Workplan Approved
 Event Date: 06/20/1996

MAP FINDINGS

Map ID
 Direction
 Distance
 Distance (ft.)Site

EDR ID Number
 EPA ID Number

Database(s)

SAFETY-KLEEN SYSTEMS, INC. (Continued)

1007094795

Event: RFI Imposition
 Event Date: 06/20/1994
 Event: RFA Completed
 Event Date: 09/30/1991
 Event: RFA Determination Of Need For An RFI, RFI is Necessary;
 Event Date: 09/30/1991

RCRAInfo:

Owner: SAFETY-KLEEN CORP.
 (708) 697-8460
 EPA ID: LAD985171024
 Contact: BRAD DESSELLE
 (504) 466-5718

Classification: Large Quantity Generator
 TSDF Activities: Not reported

BIENNIAL REPORTS:

Last Biennial Reporting Year: 2003

Waste	Quantity (Lbs)	Waste	Quantity (Lbs)
D001	1160486.90	D006	87100.00
D007	87100.00	D008	87100.00
D011	87100.00	D018	1160486.90
D022	87100.00	D027	87100.00
D028	87100.00	D035	87100.00
D036	80200.00	D038	80200.00
D039	1160486.90	D040	1160486.90
F001	87100.00	F002	87100.00
F003	87100.00	F005	87100.00

Violation Status: No violations found

CORRACTS:

EPA ID: LAD985171024
 EPA Region: 6
 Area Name: ENTIRE FACILITY
 Actual Date: 04/01/1999
 Action: CA725YE - Current Human Exposures Under Control, Yes, Current Human Exposures Under Control has been verified

NAICS Code(s): 562112 562112
 562112 - Hazardous Waste Collection
 562112 - Hazardous Waste Collection

EPA ID: LAD985171024
 EPA Region: 6
 Area Name: ENTIRE FACILITY
 Actual Date: 04/01/1999
 Action: CA750YE - Migration of Contaminated Groundwater under Control, Yes, Migration of Contaminated Groundwater Under Control has been verified

NAICS Code(s): 562112 562112
 562112 - Hazardous Waste Collection
 562112 - Hazardous Waste Collection

EPA ID: LAD985171024
 EPA Region: 6

MAP FINDINGS

Map ID
 Direction
 Distance
 Distance (ft.)Site

EDR ID Number
 EPA ID Number

Database(s)

SAFETY-KLEEN SYSTEMS, INC. (Continued)

1007094795

Area Name: SWMU 1
 Actual Date: 04/28/1998
 Action: CA200 - RFI Approved
 NAICS Code(s): 562112 562112
 562112 - Hazardous Waste Collection
 562112 - Hazardous Waste Collection

EPA ID: LAD985171024
 EPA Region: 6
 Area Name: SWMU 1
 Actual Date: 06/20/1994
 Action: CA100 - RFI Imposition
 NAICS Code(s): 562112 562112
 562112 - Hazardous Waste Collection
 562112 - Hazardous Waste Collection

EPA ID: LAD985171024
 EPA Region: 6
 Area Name: SWMU 1
 Actual Date: 06/20/1996
 Action: CA150 - RFI Workplan Approved
 NAICS Code(s): 562112 562112
 562112 - Hazardous Waste Collection
 562112 - Hazardous Waste Collection

EPA ID: LAD985171024
 EPA Region: 6
 Area Name: ENTIRE FACILITY
 Actual Date: 09/30/1991
 Action: CA050 - RFA Completed
 NAICS Code(s): 562112 562112
 562112 - Hazardous Waste Collection
 562112 - Hazardous Waste Collection

EPA ID: LAD985171024
 EPA Region: 6
 Area Name: ENTIRE FACILITY
 Actual Date: 09/30/1991
 Action: CA070YE - RFA Determination Of Need For An RFI, RFI is Necessary
 NAICS Code(s): 562112 562112
 562112 - Hazardous Waste Collection
 562112 - Hazardous Waste Collection

EPA ID: LAD985171024
 EPA Region: 6
 Area Name: ENTIRE FACILITY
 Actual Date: 11/08/2001
 Action: CA075LO - CA Prioritization, Facility or area was assigned a low corrective action priority
 NAICS Code(s): 562112 562112
 562112 - Hazardous Waste Collection
 562112 - Hazardous Waste Collection

ORPHAN SUMMARY

City	EDR ID	Site Name	Site Address	Zip	Database(s)
KENNER	1004515326	CITY OF KENNER WASTEWATER TREATMENT PLAN	1 WEST 30TH STREET	70062	RCRA-SQG, FINDS
KENNER	93344345	ADJACENT TO NEW ORLEANS INT'L AIRPORT	ADJACENT TO NEW ORLEANS INT'L AIRPORT		ERNS
KENNER	1004708614	AUTOMATIC TRANSMISSION INC	2220 AIRLINE HWY ID775	70062	RCRA-SQG, FINDS
KENNER	U003927010	NORWELL EQUIPMENT CO	984 W AIRLINE HWY	70062	UST
KENNER	S105750539	PELICAN STATE LANDFILL	AIRLINE HWY UNDER I-310 INTERCHANGE		SHWS
KENNER	S106895550	ALPINE CLEANERS	3501 CHATEAU BLVE. # E - 10	70065	DRYCLEANERS
KENNER	92265743	DUE S OF WILLIAMS BLVD ON LAKE	DUE S OF WILLIAMS BLVD ON LAKE	70062	ERNS
KENNER	98438508	END OF WILLIAMS BLVD AT THE LAKE/TO THE LEFT SIDE OF ROAD ON	END OF WILLIAMS BLVD AT THE LAKE/TO THE LEFT SIDE OF ROAD ON		ERNS
KENNER	1004711307	CHEVRON SS 163835	901 W ESPLANADE	70062	RCRA-SQG, FINDS
KENNER	S106033583	CHEVRON FACILITY #163835	901 ESPLANADE / CHATEAU	70062	HIST LUST
KENNER	U003921491	TEXACO SERVICE STATION	8910 W ESPLANADE	70062	UST
KENNER	1004710726	STAR ENTER	8910 W ESPLANADE & DAVID	70065	RCRA-SQG, FINDS
KENNER	S107446193	BRASS HANGER THE	3208A GEORGIA AVE	70065	DRYCLEANERS
KENNER	S106869456	POWERLINE LANDFILL INC - DAUVILL INC	HARAHAN POWERLINE DR	70062	SWFLF
KENNER	1004707923	DIVERSIFIED AUTOMOTIVE INC	3116 LOYOLA AVE	70062	RCRA-SQG, FINDS
KENNER	S106033770	EXXON COMPANY U.S.A.	NEW ORLEANS INT'L AIRPORT	70062	HIST LUST
KENNER	1009458950	WALGREEN S CO, HURR KATRINA, JEFFERSON P	PARISHWIDE	70062	FINDS
KENNER	1009398871	WALGREEN'S CO, HURR KATRINA, JEFFERSON P	PARISHWIDE	70062	FINDS
KENNER	96480116	TRANSFERING FUEL FROM A FUEL FLAT TO A VESSEL/SOME SPILLED	TRANSFERING FUEL FROM A FUEL FLAT TO A VESSEL/SOME SPILLED	70062	RCRA-LQG
KENNER	984532421	TRUCK BACKED INTO RESIDENTIAL GAS 3/4 IN DISTRIBUTION LINE/	TRUCK BACKED INTO RESIDENTIAL GAS 3/4 IN DISTRIBUTION LINE/		ERNS
KENNER	S105571204	ALLIANCE BUSINESS PRODUCTS	20 VETERANS BLVD., SUITE 110	70062	SWRCY
KENNER	S106034168	WALMART STORE #989	8843 VETERANS MEMORIAL DR.	70062	HIST LUST
KENNER	S106033729	FIRESTONE STORE #7723/017205	2500 VETERANS MEM HWY	70062	HIST LUST
KENNER	U003986887	CHEVRON USA INC #108917	2517 VETERANS HWY	70065	UST
KENNER	1004708813	TONTI DEVELOPMENT	#2 W VETERANS BLVD	70065	RCRA-SQG, FINDS
KENNER	S107870490	WESTLAND CLNR INC	2544 WILLIAMS BLVD STE B	70062	DRYCLEANERS
KENNER	S106895636	KATY'S CLEANERS	4041 WILLIAMS BLVD. STE B9	70065	DRYCLEANERS
KENNER/ALMEDIA	1003873382	DISPOSAL SERVICES COMPANY	US RT 61	70062	CERC-NFRAP
ST ROSE	1003873344	PELICAN STATE LANDFILL	HWY 61 .9 MI N OF LA HWY 50	70087	CERC-NFRAP
ST ROSE	1004709002	WASTE MGMT PELICAN LF	HWY 61 4 M NE OF CITY	70087	RCRA-SQG, FINDS
ST ROSE	1004711788	GULF SOUTH ST ROSE	1.5 M E OF I310 ON HWY 48	70087	RCRA-SQG, FINDS
ST ROSE	1003875449	OLD KENNER LANDFILL	0.6 MI W OF HWY 50 ON HWY 61	70087	SHWS, CERC-NFRAP

GOVERNMENT RECORDS SEARCHED / DATA CURRENCY TRACKING

To maintain currency of the following federal and state databases, EDR contacts the appropriate governmental agency on a monthly or quarterly basis, as required.

Number of Days to Update: Provides confirmation that EDR is reporting records that have been updated within 90 days from the date the government agency made the information available to the public.

FEDERAL RECORDS

NPL: National Priority List

National Priorities List (Superfund). The NPL is a subset of CERCLIS and identifies over 1,200 sites for priority cleanup under the Superfund Program. NPL sites may encompass relatively large areas. As such, EDR provides polygon coverage for over 1,000 NPL site boundaries produced by EPA's Environmental Photographic Interpretation Center (EPIC) and regional EPA offices.

Date of Government Version: 09/27/2006	Source: EPA
Date Data Arrived at EDR: 11/01/2006	Telephone: N/A
Date Made Active in Reports: 11/22/2006	Last EDR Contact: 01/31/2007
Number of Days to Update: 21	Next Scheduled EDR Contact: 04/30/2007
	Data Release Frequency: Quarterly

NPL Site Boundaries

Sources:

EPA's Environmental Photographic Interpretation Center (EPIC)
Telephone: 202-564-7333

EPA Region 1
Telephone 617-918-1143

EPA Region 6
Telephone: 214-655-6659

EPA Region 3
Telephone 215-814-5418

EPA Region 7
Telephone: 913-551-7247

EPA Region 4
Telephone 404-562-8033

EPA Region 8
Telephone: 303-312-6774

EPA Region 5
Telephone 312-886-6686

EPA Region 9
Telephone: 415-947-4246

EPA Region 10
Telephone 206-553-8665

Proposed NPL: Proposed National Priority List Sites

A site that has been proposed for listing on the National Priorities List through the issuance of a proposed rule in the Federal Register. EPA then accepts public comments on the site, responds to the comments, and places on the NPL those sites that continue to meet the requirements for listing.

Date of Government Version: 09/27/2006	Source: EPA
Date Data Arrived at EDR: 11/01/2006	Telephone: N/A
Date Made Active in Reports: 11/22/2006	Last EDR Contact: 02/23/2007
Number of Days to Update: 21	Next Scheduled EDR Contact: 04/30/2007
	Data Release Frequency: Quarterly

DELISTED NPL: National Priority List Deletions

The National Oil and Hazardous Substances Pollution Contingency Plan (NCP) establishes the criteria that the EPA uses to delete sites from the NPL. In accordance with 40 CFR 300.425.(e), sites may be deleted from the NPL where no further response is appropriate.

Date of Government Version: 09/27/2006	Source: EPA
Date Data Arrived at EDR: 11/01/2006	Telephone: N/A
Date Made Active in Reports: 11/22/2006	Last EDR Contact: 01/31/2007
Number of Days to Update: 21	Next Scheduled EDR Contact: 04/30/2007
	Data Release Frequency: Quarterly

GOVERNMENT RECORDS SEARCHED / DATA CURRENCY TRACKING

NPL RECOVERY: Federal Superfund Liens

Federal Superfund Liens. Under the authority granted the USEPA by CERCLA of 1980, the USEPA has the authority to file liens against real property in order to recover remedial action expenditures or when the property owner received notification of potential liability. USEPA compiles a listing of filed notices of Superfund Liens.

Date of Government Version: 10/15/1991	Source: EPA
Date Data Arrived at EDR: 02/02/1994	Telephone: 202-564-4267
Date Made Active in Reports: 03/30/1994	Last EDR Contact: 02/19/2007
Number of Days to Update: 56	Next Scheduled EDR Contact: 05/21/2007
	Data Release Frequency: No Update Planned

CERCLIS: Comprehensive Environmental Response, Compensation, and Liability Information System

CERCLIS contains data on potentially hazardous waste sites that have been reported to the USEPA by states, municipalities, private companies and private persons, pursuant to Section 103 of the Comprehensive Environmental Response, Compensation, and Liability Act (CERCLA). CERCLIS contains sites which are either proposed to or on the National Priorities List (NPL) and sites which are in the screening and assessment phase for possible inclusion on the NPL.

Date of Government Version: 11/28/2006	Source: EPA
Date Data Arrived at EDR: 12/19/2006	Telephone: 703-603-8960
Date Made Active in Reports: 01/29/2007	Last EDR Contact: 12/19/2006
Number of Days to Update: 41	Next Scheduled EDR Contact: 03/19/2007
	Data Release Frequency: Quarterly

CERCLIS-NFRAP: CERCLIS No Further Remedial Action Planned

Archived sites are sites that have been removed and archived from the inventory of CERCLIS sites. Archived status indicates that, to the best of EPA's knowledge, assessment at a site has been completed and that EPA has determined no further steps will be taken to list this site on the National Priorities List (NPL), unless information indicates this decision was not appropriate or other considerations require a recommendation for listing at a later time. This decision does not necessarily mean that there is no hazard associated with a given site; it only means that, based upon available information, the location is not judged to be a potential NPL site.

Date of Government Version: 12/20/2006	Source: EPA
Date Data Arrived at EDR: 01/29/2007	Telephone: 703-603-8960
Date Made Active in Reports: 02/27/2007	Last EDR Contact: 12/18/2006
Number of Days to Update: 29	Next Scheduled EDR Contact: 03/19/2007
	Data Release Frequency: Quarterly

CORRACTS: Corrective Action Report

CORRACTS identifies hazardous waste handlers with RCRA corrective action activity.

Date of Government Version: 01/04/2007	Source: EPA
Date Data Arrived at EDR: 01/18/2007	Telephone: 800-424-9346
Date Made Active in Reports: 02/27/2007	Last EDR Contact: 03/05/2007
Number of Days to Update: 40	Next Scheduled EDR Contact: 06/04/2007
	Data Release Frequency: Quarterly

RCRA: Resource Conservation and Recovery Act Information

GOVERNMENT RECORDS SEARCHED / DATA CURRENCY TRACKING

RCRAInfo is EPA's comprehensive information system, providing access to data supporting the Resource Conservation and Recovery Act (RCRA) of 1976 and the Hazardous and Solid Waste Amendments (HSWA) of 1984. RCRAInfo replaces the data recording and reporting abilities of the Resource Conservation and Recovery Information System (RCRIS). The database includes selective information on sites which generate, transport, store, treat and/or dispose of hazardous waste as defined by the Resource Conservation and Recovery Act (RCRA). Conditionally exempt small quantity generators (CESQGs) generate less than 100 kg of hazardous waste, or less than 1 kg of acutely hazardous waste per month. Small quantity generators (SQGs) generate between 100 kg and 1,000 kg of hazardous waste per month. Large quantity generators (LQGs) generate over 1,000 kilograms (kg) of hazardous waste, or over 1 kg of acutely hazardous waste per month. Transporters are individuals or entities that move hazardous waste from the generator off-site to a facility that can recycle, treat, store, or dispose of the waste. TSDFs treat, store, or dispose of the waste.

Date of Government Version: 06/13/2006	Source: EPA
Date Data Arrived at EDR: 06/28/2006	Telephone: 800-424-9346
Date Made Active in Reports: 08/23/2006	Last EDR Contact: 02/27/2007
Number of Days to Update: 56	Next Scheduled EDR Contact: 04/16/2007
	Data Release Frequency: Quarterly

ERNS: Emergency Response Notification System

Emergency Response Notification System. ERNS records and stores information on reported releases of oil and hazardous substances.

Date of Government Version: 12/31/2005	Source: National Response Center, United States Coast Guard
Date Data Arrived at EDR: 01/12/2006	Telephone: 202-260-2342
Date Made Active in Reports: 02/21/2006	Last EDR Contact: 01/24/2007
Number of Days to Update: 40	Next Scheduled EDR Contact: 04/23/2007
	Data Release Frequency: Annually

HMIRS: Hazardous Materials Information Reporting System

Hazardous Materials Incident Report System. HMIRS contains hazardous material spill incidents reported to DOT.

Date of Government Version: 11/28/2006	Source: U.S. Department of Transportation
Date Data Arrived at EDR: 01/17/2007	Telephone: 202-366-4555
Date Made Active in Reports: 02/27/2007	Last EDR Contact: 01/17/2007
Number of Days to Update: 41	Next Scheduled EDR Contact: 04/16/2007
	Data Release Frequency: Annually

US ENG CONTROLS: Engineering Controls Sites List

A listing of sites with engineering controls in place. Engineering controls include various forms of caps, building foundations, liners, and treatment methods to create pathway elimination for regulated substances to enter environmental media or effect human health.

Date of Government Version: 10/18/2006	Source: Environmental Protection Agency
Date Data Arrived at EDR: 12/14/2006	Telephone: 703-603-8905
Date Made Active in Reports: 01/11/2007	Last EDR Contact: 01/02/2007
Number of Days to Update: 28	Next Scheduled EDR Contact: 04/02/2007
	Data Release Frequency: Varies

US INST CONTROL: Sites with Institutional Controls

A listing of sites with institutional controls in place. Institutional controls include administrative measures, such as groundwater use restrictions, construction restrictions, property use restrictions, and post remediation care requirements intended to prevent exposure to contaminants remaining on site. Deed restrictions are generally required as part of the institutional controls.

Date of Government Version: 01/24/2007	Source: Environmental Protection Agency
Date Data Arrived at EDR: 01/31/2007	Telephone: 703-603-8905
Date Made Active in Reports: 02/27/2007	Last EDR Contact: 01/02/2007
Number of Days to Update: 27	Next Scheduled EDR Contact: 04/02/2007
	Data Release Frequency: Varies

GOVERNMENT RECORDS SEARCHED / DATA CURRENCY TRACKING

DOD: Department of Defense Sites

This data set consists of federally owned or administered lands, administered by the Department of Defense, that have any area equal to or greater than 640 acres of the United States, Puerto Rico, and the U.S. Virgin Islands.

Date of Government Version: 12/31/2005	Source: USGS
Date Data Arrived at EDR: 11/10/2006	Telephone: 703-692-8801
Date Made Active in Reports: 01/11/2007	Last EDR Contact: 02/08/2007
Number of Days to Update: 62	Next Scheduled EDR Contact: 05/07/2007
	Data Release Frequency: Semi-Annually

FUDS: Formerly Used Defense Sites

The listing includes locations of Formerly Used Defense Sites properties where the US Army Corps of Engineers is actively working or will take necessary cleanup actions.

Date of Government Version: 12/31/2005	Source: U.S. Army Corps of Engineers
Date Data Arrived at EDR: 09/20/2006	Telephone: 202-528-4285
Date Made Active in Reports: 11/22/2006	Last EDR Contact: 01/02/2007
Number of Days to Update: 63	Next Scheduled EDR Contact: 04/02/2007
	Data Release Frequency: Varies

US BROWNFIELDS: A Listing of Brownfields Sites

Included in the listing are brownfields properties addresses by Cooperative Agreement Recipients and brownfields properties addressed by Targeted Brownfields Assessments. Targeted Brownfields Assessments-EPA's Targeted Brownfields Assessments (TBA) program is designed to help states, tribes, and municipalities--especially those without EPA Brownfields Assessment Demonstration Pilots--minimize the uncertainties of contamination often associated with brownfields. Under the TBA program, EPA provides funding and/or technical assistance for environmental assessments at brownfields sites throughout the country. Targeted Brownfields Assessments supplement and work with other efforts under EPA's Brownfields Initiative to promote cleanup and redevelopment of brownfields. Cooperative Agreement Recipients-States, political subdivisions, territories, and Indian tribes become Brownfields Cleanup Revolving Loan Fund (BCRLF) cooperative agreement recipients when they enter into BCRLF cooperative agreements with the U.S. EPA. EPA selects BCRLF cooperative agreement recipients based on a proposal and application process. BCRLF cooperative agreement recipients must use EPA funds provided through BCRLF cooperative agreement for specified brownfields-related cleanup activities.

Date of Government Version: 10/17/2006	Source: Environmental Protection Agency
Date Data Arrived at EDR: 10/20/2006	Telephone: 202-566-2777
Date Made Active in Reports: 12/13/2006	Last EDR Contact: 12/11/2006
Number of Days to Update: 54	Next Scheduled EDR Contact: 03/12/2007
	Data Release Frequency: Semi-Annually

CONSENT: Superfund (CERCLA) Consent Decrees

Major legal settlements that establish responsibility and standards for cleanup at NPL (Superfund) sites. Released periodically by United States District Courts after settlement by parties to litigation matters.

Date of Government Version: 12/14/2004	Source: Department of Justice, Consent Decree Library
Date Data Arrived at EDR: 02/15/2005	Telephone: Varies
Date Made Active in Reports: 04/25/2005	Last EDR Contact: 02/06/2007
Number of Days to Update: 69	Next Scheduled EDR Contact: 04/23/2007
	Data Release Frequency: Varies

ROD: Records Of Decision

Record of Decision. ROD documents mandate a permanent remedy at an NPL (Superfund) site containing technical and health information to aid in the cleanup.

Date of Government Version: 01/10/2007	Source: EPA
Date Data Arrived at EDR: 01/24/2007	Telephone: 703-416-0223
Date Made Active in Reports: 02/27/2007	Last EDR Contact: 01/22/2007
Number of Days to Update: 34	Next Scheduled EDR Contact: 04/02/2007
	Data Release Frequency: Annually

GOVERNMENT RECORDS SEARCHED / DATA CURRENCY TRACKING

UMTRA: Uranium Mill Tailings Sites

Uranium ore was mined by private companies for federal government use in national defense programs. When the mills shut down, large piles of the sand-like material (mill tailings) remain after uranium has been extracted from the ore. Levels of human exposure to radioactive materials from the piles are low; however, in some cases tailings were used as construction materials before the potential health hazards of the tailings were recognized.

Date of Government Version: 12/31/2005	Source: Department of Energy
Date Data Arrived at EDR: 11/08/2006	Telephone: 505-845-0011
Date Made Active in Reports: 01/29/2007	Last EDR Contact: 12/18/2006
Number of Days to Update: 82	Next Scheduled EDR Contact: 03/19/2007
	Data Release Frequency: Varies

ODI: Open Dump Inventory

An open dump is defined as a disposal facility that does not comply with one or more of the Part 257 or Part 258 Subtitle D Criteria.

Date of Government Version: 06/30/1985	Source: Environmental Protection Agency
Date Data Arrived at EDR: 08/09/2004	Telephone: 800-424-9346
Date Made Active in Reports: 09/17/2004	Last EDR Contact: 06/09/2004
Number of Days to Update: 39	Next Scheduled EDR Contact: N/A
	Data Release Frequency: No Update Planned

TRIS: Toxic Chemical Release Inventory System

Toxic Release Inventory System. TRIS identifies facilities which release toxic chemicals to the air, water and land in reportable quantities under SARA Title III Section 313.

Date of Government Version: 12/31/2004	Source: EPA
Date Data Arrived at EDR: 06/22/2006	Telephone: 202-566-0250
Date Made Active in Reports: 08/23/2006	Last EDR Contact: 12/19/2006
Number of Days to Update: 62	Next Scheduled EDR Contact: 03/19/2007
	Data Release Frequency: Annually

TSCA: Toxic Substances Control Act

Toxic Substances Control Act. TSCA identifies manufacturers and importers of chemical substances included on the TSCA Chemical Substance Inventory list. It includes data on the production volume of these substances by plant site.

Date of Government Version: 12/31/2002	Source: EPA
Date Data Arrived at EDR: 04/14/2006	Telephone: 202-260-5521
Date Made Active in Reports: 05/30/2006	Last EDR Contact: 01/15/2007
Number of Days to Update: 46	Next Scheduled EDR Contact: 04/16/2007
	Data Release Frequency: Every 4 Years

FTTS: FIFRA/ TSCA Tracking System - FIFRA (Federal Insecticide, Fungicide, & Rodenticide Act)/TSCA (Toxic Substances Control Act)

FTTS tracks administrative cases and pesticide enforcement actions and compliance activities related to FIFRA, TSCA and EPCRA (Emergency Planning and Community Right-to-Know Act). To maintain currency, EDR contacts the Agency on a quarterly basis.

Date of Government Version: 10/19/2006	Source: EPA/Office of Prevention, Pesticides and Toxic Substances
Date Data Arrived at EDR: 10/27/2006	Telephone: 202-566-1667
Date Made Active in Reports: 11/22/2006	Last EDR Contact: 12/18/2006
Number of Days to Update: 26	Next Scheduled EDR Contact: 03/19/2007
	Data Release Frequency: Quarterly

FTTS INSP: FIFRA/ TSCA Tracking System - FIFRA (Federal Insecticide, Fungicide, & Rodenticide Act)/TSCA (Toxic Substances Control Act) A listing of FIFRA/TSCA Tracking System (FTTS) inspections and enforcements.

Date of Government Version: 10/19/2006	Source: EPA
Date Data Arrived at EDR: 10/27/2006	Telephone: 202-566-1667
Date Made Active in Reports: 11/22/2006	Last EDR Contact: 12/18/2006
Number of Days to Update: 26	Next Scheduled EDR Contact: 03/19/2007
	Data Release Frequency: Quarterly

GOVERNMENT RECORDS SEARCHED / DATA CURRENCY TRACKING

SSTS: Section 7 Tracking Systems

Section 7 of the Federal Insecticide, Fungicide and Rodenticide Act, as amended (92 Stat. 829) requires all registered pesticide-producing establishments to submit a report to the Environmental Protection Agency by March 1st each year. Each establishment must report the types and amounts of pesticides, active ingredients and devices being produced, and those having been produced and sold or distributed in the past year.

Date of Government Version: 12/31/2004	Source: EPA
Date Data Arrived at EDR: 05/11/2006	Telephone: 202-564-4203
Date Made Active in Reports: 05/22/2006	Last EDR Contact: 01/29/2007
Number of Days to Update: 11	Next Scheduled EDR Contact: 04/16/2007
	Data Release Frequency: Annually

ICIS: Integrated Compliance Information System

The Integrated Compliance Information System (ICIS) supports the information needs of the national enforcement and compliance program as well as the unique needs of the National Pollutant Discharge Elimination System (NPDES) program.

Date of Government Version: 02/13/2006	Source: Environmental Protection Agency
Date Data Arrived at EDR: 04/21/2006	Telephone: 202-564-5088
Date Made Active in Reports: 05/11/2006	Last EDR Contact: 01/15/2007
Number of Days to Update: 20	Next Scheduled EDR Contact: 04/16/2007
	Data Release Frequency: Quarterly

LUCIS: Land Use Control Information System

LUCIS contains records of land use control information pertaining to the former Navy Base Realignment and Closure properties.

Date of Government Version: 12/09/2005	Source: Department of the Navy
Date Data Arrived at EDR: 12/11/2006	Telephone: 843-820-7326
Date Made Active in Reports: 01/11/2007	Last EDR Contact: 12/11/2006
Number of Days to Update: 31	Next Scheduled EDR Contact: 03/12/2007
	Data Release Frequency: Varies

RADINFO: Radiation Information Database

The Radiation Information Database (RADINFO) contains information about facilities that are regulated by U.S. Environmental Protection Agency (EPA) regulations for radiation and radioactivity.

Date of Government Version: 01/30/2007	Source: Environmental Protection Agency
Date Data Arrived at EDR: 01/31/2007	Telephone: 202-343-9775
Date Made Active in Reports: 02/27/2007	Last EDR Contact: 01/31/2007
Number of Days to Update: 27	Next Scheduled EDR Contact: 04/30/2007
	Data Release Frequency: Quarterly

CDL: Clandestine Drug Labs

A listing of clandestine drug lab locations. The U.S. Department of Justice ("the Department") provides this web site as a public service. It contains addresses of some locations where law enforcement agencies reported they found chemicals or other items that indicated the presence of either clandestine drug laboratories or dumpsites. In most cases, the source of the entries is not the Department, and the Department has not verified the entry and does not guarantee its accuracy. Members of the public must verify the accuracy of all entries by, for example, contacting local law enforcement and local health departments.

Date of Government Version: 12/01/2006	Source: Drug Enforcement Administration
Date Data Arrived at EDR: 01/08/2007	Telephone: 202-307-1000
Date Made Active in Reports: 01/11/2007	Last EDR Contact: 01/08/2007
Number of Days to Update: 3	Next Scheduled EDR Contact: 03/26/2007
	Data Release Frequency: Quarterly

PADS: PCB Activity Database System

PCB Activity Database. PADS Identifies generators, transporters, commercial storers and/or brokers and disposers of PCB's who are required to notify the EPA of such activities.

GOVERNMENT RECORDS SEARCHED / DATA CURRENCY TRACKING

Date of Government Version: 10/17/2006
Date Data Arrived at EDR: 11/29/2006
Date Made Active in Reports: 01/11/2007
Number of Days to Update: 43

Source: EPA
Telephone: 202-566-0500
Last EDR Contact: 03/02/2007
Next Scheduled EDR Contact: 05/07/2007
Data Release Frequency: Annually

MLTS: Material Licensing Tracking System

MLTS is maintained by the Nuclear Regulatory Commission and contains a list of approximately 8,100 sites which possess or use radioactive materials and which are subject to NRC licensing requirements. To maintain currency, EDR contacts the Agency on a quarterly basis.

Date of Government Version: 01/11/2007
Date Data Arrived at EDR: 01/26/2007
Date Made Active in Reports: 02/27/2007
Number of Days to Update: 32

Source: Nuclear Regulatory Commission
Telephone: 301-415-7169
Last EDR Contact: 01/02/2007
Next Scheduled EDR Contact: 04/02/2007
Data Release Frequency: Quarterly

MINES: Mines Master Index File

Contains all mine identification numbers issued for mines active or opened since 1971. The data also includes violation information.

Date of Government Version: 11/15/2006
Date Data Arrived at EDR: 12/28/2006
Date Made Active in Reports: 01/29/2007
Number of Days to Update: 32

Source: Department of Labor, Mine Safety and Health Administration
Telephone: 303-231-5959
Last EDR Contact: 12/28/2006
Next Scheduled EDR Contact: 03/26/2007
Data Release Frequency: Semi-Annually

FINDS: Facility Index System/Facility Registry System

Facility Index System. FINDS contains both facility information and 'pointers' to other sources that contain more detail. EDR includes the following FINDS databases in this report: PCS (Permit Compliance System), AIRS (Aerometric Information Retrieval System), DOCKET (Enforcement Docket used to manage and track information on civil judicial enforcement cases for all environmental statutes), FURS (Federal Underground Injection Control), C-DOCKET (Criminal Docket System used to track criminal enforcement actions for all environmental statutes), FFIS (Federal Facilities Information System), STATE (State Environmental Laws and Statutes), and PADS (PCB Activity Data System).

Date of Government Version: 01/18/2007
Date Data Arrived at EDR: 01/23/2007
Date Made Active in Reports: 02/27/2007
Number of Days to Update: 35

Source: EPA
Telephone: N/A
Last EDR Contact: 01/02/2007
Next Scheduled EDR Contact: 04/02/2007
Data Release Frequency: Quarterly

RAATS: RCRA Administrative Action Tracking System

RCRA Administration Action Tracking System. RAATS contains records based on enforcement actions issued under RCRA pertaining to major violators and includes administrative and civil actions brought by the EPA. For administration actions after September 30, 1995, data entry in the RAATS database was discontinued. EPA will retain a copy of the database for historical records. It was necessary to terminate RAATS because a decrease in agency resources made it impossible to continue to update the information contained in the database.

Date of Government Version: 04/17/1995
Date Data Arrived at EDR: 07/03/1995
Date Made Active in Reports: 08/07/1995
Number of Days to Update: 35

Source: EPA
Telephone: 202-564-4104
Last EDR Contact: 03/05/2007
Next Scheduled EDR Contact: 06/04/2007
Data Release Frequency: No Update Planned

BRS: Biennial Reporting System

The Biennial Reporting System is a national system administered by the EPA that collects data on the generation and management of hazardous waste. BRS captures detailed data from two groups: Large Quantity Generators (LQG) and Treatment, Storage, and Disposal Facilities.

GOVERNMENT RECORDS SEARCHED / DATA CURRENCY TRACKING

Date of Government Version: 12/31/2003
Date Data Arrived at EDR: 06/17/2005
Date Made Active in Reports: 08/04/2005
Number of Days to Update: 48

Source: EPA/NTIS
Telephone: 800-424-9346
Last EDR Contact: 03/06/2007
Next Scheduled EDR Contact: 06/11/2007
Data Release Frequency: Biennially

STATE AND LOCAL RECORDS

SHWS: Potential and Confirmed Sites List

Confirmed status denotes that assessments have been performed and a determination made that (1) hazardous waste(s) or substance(s) are present at the site and (2) these sites are under the jurisdiction of the LDEQ/RSD. Potential status is an indicator that sites are either waiting to be assessed or the assessment is in progress.

Date of Government Version: 11/20/2006
Date Data Arrived at EDR: 12/14/2006
Date Made Active in Reports: 12/29/2006
Number of Days to Update: 15

Source: Department of Environmental Quality
Telephone: 225-219-3181
Last EDR Contact: 02/12/2007
Next Scheduled EDR Contact: 05/14/2007
Data Release Frequency: Quarterly

SWF/LF: Landfill List

Solid Waste Facilities/Landfill Sites. SWF/LF type records typically contain an inventory of solid waste disposal facilities or landfills in a particular state. Depending on the state, these may be active or inactive facilities or open dumps that failed to meet RCRA Subtitle D Section 4004 criteria for solid waste landfills or disposal sites.

Date of Government Version: 10/19/2006
Date Data Arrived at EDR: 10/24/2006
Date Made Active in Reports: 11/22/2006
Number of Days to Update: 29

Source: Department of Environmental Quality
Telephone: 225-219-3181
Last EDR Contact: 01/08/2007
Next Scheduled EDR Contact: 04/09/2007
Data Release Frequency: Annually

DEBRIS: LDEQ Approved Debris Sites

A listing of LDEQ Approved Debris Sites where hurricane debris is dumped.

Date of Government Version: 04/18/2006
Date Data Arrived at EDR: 06/28/2006
Date Made Active in Reports: 07/27/2006
Number of Days to Update: 29

Source: Department of Environmental Quality
Telephone: 225-219-3953
Last EDR Contact: 12/29/2006
Next Scheduled EDR Contact: 03/26/2007
Data Release Frequency: Varies

SWRCY: Recycling Directory

A listing of recycling facilities.

Date of Government Version: 01/09/2007
Date Data Arrived at EDR: 01/09/2007
Date Made Active in Reports: 01/31/2007
Number of Days to Update: 22

Source: Department of Environmental Quality
Telephone: 225-219-3181
Last EDR Contact: 01/09/2007
Next Scheduled EDR Contact: 04/09/2007
Data Release Frequency: Semi-Annually

LUST: Leaking Underground Storage Tanks

Leaking Underground Storage Tank Incident Reports. LUST records contain an inventory of reported leaking underground storage tank incidents. Not all states maintain these records, and the information stored varies by state.

Date of Government Version: 11/01/2006
Date Data Arrived at EDR: 12/14/2006
Date Made Active in Reports: 12/29/2006
Number of Days to Update: 15

Source: Department of Environmental Quality
Telephone: 225-219-3181
Last EDR Contact: 02/12/2007
Next Scheduled EDR Contact: 05/14/2007
Data Release Frequency: Varies

HIST LUST: Underground Storage Tank Case History Incidents

This listing includes detailed information for Leaking Underground Storage Tanks reported through November 1999. It is no longer updated. Current LUST incidents, without detail, can be found in the Leaking Underground Storage Tank Database

GOVERNMENT RECORDS SEARCHED / DATA CURRENCY TRACKING

Date of Government Version: 11/01/1999
Date Data Arrived at EDR: 02/16/2000
Date Made Active in Reports: 05/01/2000
Number of Days to Update: 75

Source: Department of Environmental Quality
Telephone: N/A
Last EDR Contact: 12/04/2001
Next Scheduled EDR Contact: N/A
Data Release Frequency: No Update Planned

UST: Louisiana Underground Storage Tank Database

Registered Underground Storage Tanks. UST's are regulated under Subtitle I of the Resource Conservation and Recovery Act (RCRA) and must be registered with the state department responsible for administering the UST program. Available information varies by state program.

Date of Government Version: 01/03/2007
Date Data Arrived at EDR: 01/29/2007
Date Made Active in Reports: 03/02/2007
Number of Days to Update: 32

Source: Department of Environmental Quality
Telephone: 225-219-3181
Last EDR Contact: 01/02/2007
Next Scheduled EDR Contact: 04/02/2007
Data Release Frequency: Quarterly

LIENS: Environmental Liens

Date of Government Version: 11/15/2006
Date Data Arrived at EDR: 12/14/2006
Date Made Active in Reports: 12/29/2006
Number of Days to Update: 15

Source: Department of Environmental Quality
Telephone: N/A
Last EDR Contact: 02/12/2007
Next Scheduled EDR Contact: 05/14/2007
Data Release Frequency: Varies

SPILLS: Emergency Response Section Incidents

Spills and/or releases, to land, reported to the Emergency Response Section.

Date of Government Version: 10/25/2006
Date Data Arrived at EDR: 11/06/2006
Date Made Active in Reports: 11/22/2006
Number of Days to Update: 16

Source: Department of Environmental Quality
Telephone: 225-219-3620
Last EDR Contact: 01/08/2007
Next Scheduled EDR Contact: 03/12/2007
Data Release Frequency: Varies

AUL: Listing of Institutional and/or Engineering Controls

A notice of contamination (nature and levels of contaminants) and restriction of property to non-residential use are placed in the conveyance records for the property.

Date of Government Version: 11/16/2006
Date Data Arrived at EDR: 12/14/2006
Date Made Active in Reports: 12/29/2006
Number of Days to Update: 15

Source: Department of Environmental Quality
Telephone: 225-219-3168
Last EDR Contact: 02/12/2007
Next Scheduled EDR Contact: 05/14/2007
Data Release Frequency: Quarterly

VCP: Voluntary Remediation Program Sites

Sites that have entered the Department of Environmental Quality's Voluntary Remediation Program

Date of Government Version: 11/20/2006
Date Data Arrived at EDR: 12/15/2006
Date Made Active in Reports: 12/29/2006
Number of Days to Update: 14

Source: Department of Environmental Quality
Telephone: 225-219-3181
Last EDR Contact: 02/12/2007
Next Scheduled EDR Contact: 05/14/2007
Data Release Frequency: Varies

DRYCLEANERS: Drycleaner Facility Listing

A listing of drycleaner facilities.

Date of Government Version: 05/15/2006
Date Data Arrived at EDR: 06/19/2006
Date Made Active in Reports: 07/27/2006
Number of Days to Update: 38

Source: Department of Environmental Quality
Telephone: 225-219-3168
Last EDR Contact: 01/24/2007
Next Scheduled EDR Contact: 05/14/2007
Data Release Frequency: Varies

GOVERNMENT RECORDS SEARCHED / DATA CURRENCY TRACKING

TRIBAL RECORDS

INDIAN RESERV: Indian Reservations

This map layer portrays Indian administered lands of the United States that have any area equal to or greater than 640 acres.

Date of Government Version: 12/31/2005	Source: USGS
Date Data Arrived at EDR: 02/06/2006	Telephone: 202-208-3710
Date Made Active in Reports: 01/11/2007	Last EDR Contact: 02/08/2007
Number of Days to Update: 339	Next Scheduled EDR Contact: 05/07/2007
	Data Release Frequency: Semi-Annually

INDIAN LUST R1: Leaking Underground Storage Tanks on Indian Land

A listing of leaking underground storage tank locations on Indian Land.

Date of Government Version: 12/01/2006	Source: EPA Region 1
Date Data Arrived at EDR: 12/01/2006	Telephone: 617-918-1313
Date Made Active in Reports: 01/29/2007	Last EDR Contact: 02/19/2007
Number of Days to Update: 59	Next Scheduled EDR Contact: 05/21/2007
	Data Release Frequency: Varies

INDIAN LUST R6: Leaking Underground Storage Tanks on Indian Land

LUSTs on Indian land in New Mexico and Oklahoma.

Date of Government Version: 01/04/2005	Source: EPA Region 6
Date Data Arrived at EDR: 01/21/2005	Telephone: 214-665-6597
Date Made Active in Reports: 02/28/2005	Last EDR Contact: 02/19/2007
Number of Days to Update: 38	Next Scheduled EDR Contact: 05/21/2007
	Data Release Frequency: Varies

INDIAN LUST R4: Leaking Underground Storage Tanks on Indian Land

LUSTs on Indian land in Florida, Minnesota, Mississippi and North Carolina.

Date of Government Version: 08/24/2006	Source: EPA Region 4
Date Data Arrived at EDR: 09/11/2006	Telephone: 404-562-8677
Date Made Active in Reports: 11/08/2006	Last EDR Contact: 02/19/2007
Number of Days to Update: 58	Next Scheduled EDR Contact: 05/21/2007
	Data Release Frequency: Semi-Annually

INDIAN LUST R8: Leaking Underground Storage Tanks on Indian Land

LUSTs on Indian land in Colorado, Montana, North Dakota, South Dakota, Utah and Wyoming.

Date of Government Version: 11/30/2006	Source: EPA Region 8
Date Data Arrived at EDR: 12/08/2006	Telephone: 303-312-6271
Date Made Active in Reports: 01/29/2007	Last EDR Contact: 02/19/2007
Number of Days to Update: 52	Next Scheduled EDR Contact: 05/21/2007
	Data Release Frequency: Quarterly

INDIAN LUST R10: Leaking Underground Storage Tanks on Indian Land

LUSTs on Indian land in Alaska, Idaho, Oregon and Washington.

Date of Government Version: 11/21/2006	Source: EPA Region 10
Date Data Arrived at EDR: 12/08/2006	Telephone: 206-553-2857
Date Made Active in Reports: 01/29/2007	Last EDR Contact: 02/19/2007
Number of Days to Update: 52	Next Scheduled EDR Contact: 02/21/2007
	Data Release Frequency: Quarterly

INDIAN LUST R9: Leaking Underground Storage Tanks on Indian Land

LUSTs on Indian land in Arizona, California, New Mexico and Nevada

Date of Government Version: 12/19/2006	Source: Environmental Protection Agency
Date Data Arrived at EDR: 12/19/2006	Telephone: 415-972-3372
Date Made Active in Reports: 01/29/2007	Last EDR Contact: 02/19/2007
Number of Days to Update: 41	Next Scheduled EDR Contact: 05/21/2007
	Data Release Frequency: Quarterly

GOVERNMENT RECORDS SEARCHED / DATA CURRENCY TRACKING

INDIAN LUST R7: Leaking Underground Storage Tanks on Indian Land LUSTs on Indian land in Iowa, Kansas, and Nebraska

Date of Government Version: 09/06/2006	Source: EPA Region 7
Date Data Arrived at EDR: 10/04/2006	Telephone: 913-551-7003
Date Made Active in Reports: 11/08/2006	Last EDR Contact: 02/19/2007
Number of Days to Update: 35	Next Scheduled EDR Contact: 05/21/2007
	Data Release Frequency: Varies

INDIAN UST R4: Underground Storage Tanks on Indian Land

Date of Government Version: 08/24/2006	Source: EPA Region 4
Date Data Arrived at EDR: 09/11/2006	Telephone: 404-562-9424
Date Made Active in Reports: 11/08/2006	Last EDR Contact: 02/19/2007
Number of Days to Update: 58	Next Scheduled EDR Contact: 05/21/2007
	Data Release Frequency: Semi-Annually

INDIAN UST R7: Underground Storage Tanks on Indian Land

Date of Government Version: 09/06/2006	Source: EPA Region 7
Date Data Arrived at EDR: 10/04/2006	Telephone: 913-551-7003
Date Made Active in Reports: 11/08/2006	Last EDR Contact: 02/19/2007
Number of Days to Update: 35	Next Scheduled EDR Contact: 05/21/2007
	Data Release Frequency: Varies

INDIAN UST R8: Underground Storage Tanks on Indian Land

Date of Government Version: 11/30/2006	Source: EPA Region 8
Date Data Arrived at EDR: 12/08/2006	Telephone: 303-312-6137
Date Made Active in Reports: 01/29/2007	Last EDR Contact: 02/19/2007
Number of Days to Update: 52	Next Scheduled EDR Contact: 05/21/2007
	Data Release Frequency: Quarterly

INDIAN UST R5: Underground Storage Tanks on Indian Land

Date of Government Version: 12/02/2004	Source: EPA Region 5
Date Data Arrived at EDR: 12/29/2004	Telephone: 312-886-6136
Date Made Active in Reports: 02/04/2005	Last EDR Contact: 02/19/2007
Number of Days to Update: 37	Next Scheduled EDR Contact: 05/21/2007
	Data Release Frequency: Varies

INDIAN UST R10: Underground Storage Tanks on Indian Land

Date of Government Version: 11/21/2006	Source: EPA Region 10
Date Data Arrived at EDR: 12/08/2006	Telephone: 206-553-2857
Date Made Active in Reports: 01/29/2007	Last EDR Contact: 02/19/2007
Number of Days to Update: 52	Next Scheduled EDR Contact: 05/21/2007
	Data Release Frequency: Quarterly

INDIAN UST R1: Underground Storage Tanks on Indian Land

A listing of underground storage tank locations on Indian Land.

Date of Government Version: 12/01/2006	Source: EPA, Region 1
Date Data Arrived at EDR: 12/01/2006	Telephone: 617-918-1313
Date Made Active in Reports: 01/29/2007	Last EDR Contact: 02/19/2007
Number of Days to Update: 59	Next Scheduled EDR Contact: 05/21/2007
	Data Release Frequency: Varies

INDIAN UST R6: Underground Storage Tanks on Indian Land

GOVERNMENT RECORDS SEARCHED / DATA CURRENCY TRACKING

Date of Government Version: 01/11/2007
Date Data Arrived at EDR: 01/12/2007
Date Made Active in Reports: 01/29/2007
Number of Days to Update: 17

Source: EPA Region 6
Telephone: 214-665-7591
Last EDR Contact: 02/19/2007
Next Scheduled EDR Contact: 05/21/2007
Data Release Frequency: Semi-Annually

INDIAN UST R9: Underground Storage Tanks on Indian Land

Date of Government Version: 12/19/2006
Date Data Arrived at EDR: 12/19/2006
Date Made Active in Reports: 01/29/2007
Number of Days to Update: 41

Source: EPA Region 9
Telephone: 415-972-3368
Last EDR Contact: 02/19/2007
Next Scheduled EDR Contact: 05/21/2007
Data Release Frequency: Quarterly

EDR PROPRIETARY RECORDS

Manufactured Gas Plants: EDR Proprietary Manufactured Gas Plants

The EDR Proprietary Manufactured Gas Plant Database includes records of coal gas plants (manufactured gas plants) compiled by EDR's researchers. Manufactured gas sites were used in the United States from the 1800's to 1950's to produce a gas that could be distributed and used as fuel. These plants used whale oil, rosin, coal, or a mixture of coal, oil, and water that also produced a significant amount of waste. Many of the byproducts of the gas production, such as coal tar (oily waste containing volatile and non-volatile chemicals), sludges, oils and other compounds are potentially hazardous to human health and the environment. The byproduct from this process was frequently disposed of directly at the plant site and can remain or spread slowly, serving as a continuous source of soil and groundwater contamination.

Date of Government Version: N/A
Date Data Arrived at EDR: N/A
Date Made Active in Reports: N/A
Number of Days to Update: N/A

Source: EDR, Inc.
Telephone: N/A
Last EDR Contact: N/A
Next Scheduled EDR Contact: N/A
Data Release Frequency: No Update Planned

COUNTY RECORDS

ORLEANS COUNTY:

Brownfields Inventory

Brownfields are abandoned, idled, or underused industrial or commercial real property, the expansion, redevelopment or reuse of which may be complicated by the presence of or potential presence of a hazardous substance, pollutant, or contaminant.

Date of Government Version: 11/15/2006
Date Data Arrived at EDR: 11/15/2006
Date Made Active in Reports: 12/29/2006
Number of Days to Update: 44

Source: New Orleans Office of Environmental Affairs
Telephone: 504-658-4070
Last EDR Contact: 02/15/2007
Next Scheduled EDR Contact: 05/14/2007
Data Release Frequency: Quarterly

OTHER DATABASE(S)

Depending on the geographic area covered by this report, the data provided in these specialty databases may or may not be complete. For example, the existence of wetlands information data in a specific report does not mean that all wetlands in the area covered by the report are included. Moreover, the absence of any reported wetlands information does not necessarily mean that wetlands do not exist in the area covered by the report.

CT MANIFEST: Hazardous Waste Manifest Data

Facility and manifest data. Manifest is a document that lists and tracks hazardous waste from the generator through transporters to a tsd facility.

GOVERNMENT RECORDS SEARCHED / DATA CURRENCY TRACKING

Date of Government Version: 12/31/2004
Date Data Arrived at EDR: 02/17/2006
Date Made Active in Reports: 04/07/2006
Number of Days to Update: 49

Source: Department of Environmental Protection
Telephone: 860-424-3375
Last EDR Contact: 12/11/2006
Next Scheduled EDR Contact: 03/12/2007
Data Release Frequency: Annually

NY MANIFEST: Facility and Manifest Data

Manifest is a document that lists and tracks hazardous waste from the generator through transporters to a TSD facility.

Date of Government Version: 10/26/2006
Date Data Arrived at EDR: 11/29/2006
Date Made Active in Reports: 01/05/2007
Number of Days to Update: 37

Source: Department of Environmental Conservation
Telephone: 518-402-8651
Last EDR Contact: 03/02/2007
Next Scheduled EDR Contact: 05/28/2007
Data Release Frequency: Annually

PA MANIFEST: Manifest Information

Hazardous waste manifest information.

Date of Government Version: 12/31/2005
Date Data Arrived at EDR: 03/17/2006
Date Made Active in Reports: 06/06/2006
Number of Days to Update: 81

Source: Department of Environmental Protection
Telephone: N/A
Last EDR Contact: 12/11/2006
Next Scheduled EDR Contact: 03/12/2007
Data Release Frequency: Annually

WI MANIFEST: Manifest Information

Hazardous waste manifest information.

Date of Government Version: 12/31/2005
Date Data Arrived at EDR: 03/17/2006
Date Made Active in Reports: 05/02/2006
Number of Days to Update: 46

Source: Department of Natural Resources
Telephone: N/A
Last EDR Contact: 02/06/2007
Next Scheduled EDR Contact: 04/09/2007
Data Release Frequency: Annually

Sensitive Receptors: There are individuals deemed sensitive receptors due to their fragile immune systems and special sensitivity to environmental discharges. These sensitive receptors typically include the elderly, the sick, and children. While the location of all sensitive receptors cannot be determined, EDR indicates those buildings and facilities - schools, daycares, hospitals, medical centers, and nursing homes - where individuals who are sensitive receptors are likely to be located.

AHA Hospitals:

Source: American Hospital Association, Inc.
Telephone: 312-280-5991

The database includes a listing of hospitals based on the American Hospital Association's annual survey of hospitals.

Medical Centers: Provider of Services Listing

Source: Centers for Medicare & Medicaid Services
Telephone: 410-786-3000

A listing of hospitals with Medicare provider number, produced by Centers of Medicare & Medicaid Services, a federal agency within the U.S. Department of Health and Human Services.

Nursing Homes

Source: National Institutes of Health
Telephone: 301-594-6248

Information on Medicare and Medicaid certified nursing homes in the United States.

Public Schools

Source: National Center for Education Statistics
Telephone: 202-502-7300

The National Center for Education Statistics' primary database on elementary and secondary public education in the United States. It is a comprehensive, annual, national statistical database of all public elementary and secondary schools and school districts, which contains data that are comparable across all states.

Private Schools

Source: National Center for Education Statistics
Telephone: 202-502-7300

The National Center for Education Statistics' primary database on private school locations in the United States.

GOVERNMENT RECORDS SEARCHED / DATA CURRENCY TRACKING

Flood Zone Data: This data, available in select counties across the country, was obtained by EDR in 1999 from the Federal Emergency Management Agency (FEMA). Data depicts 100-year and 500-year flood zones as defined by FEMA.

NWI: National Wetlands Inventory. This data, available in select counties across the country, was obtained by EDR in 2002 and 2005 from the U.S. Fish and Wildlife Service.

STREET AND ADDRESS INFORMATION

© 2007 Tele Atlas North America, Inc. All rights reserved. This material is proprietary and the subject of copyright protection and other intellectual property rights owned by or licensed to Tele Atlas North America, Inc. The use of this material is subject to the terms of a license agreement. You will be held liable for any unauthorized copying or disclosure of this material.

