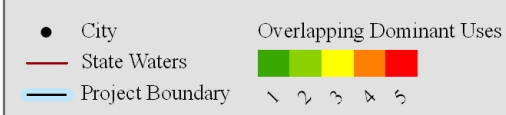
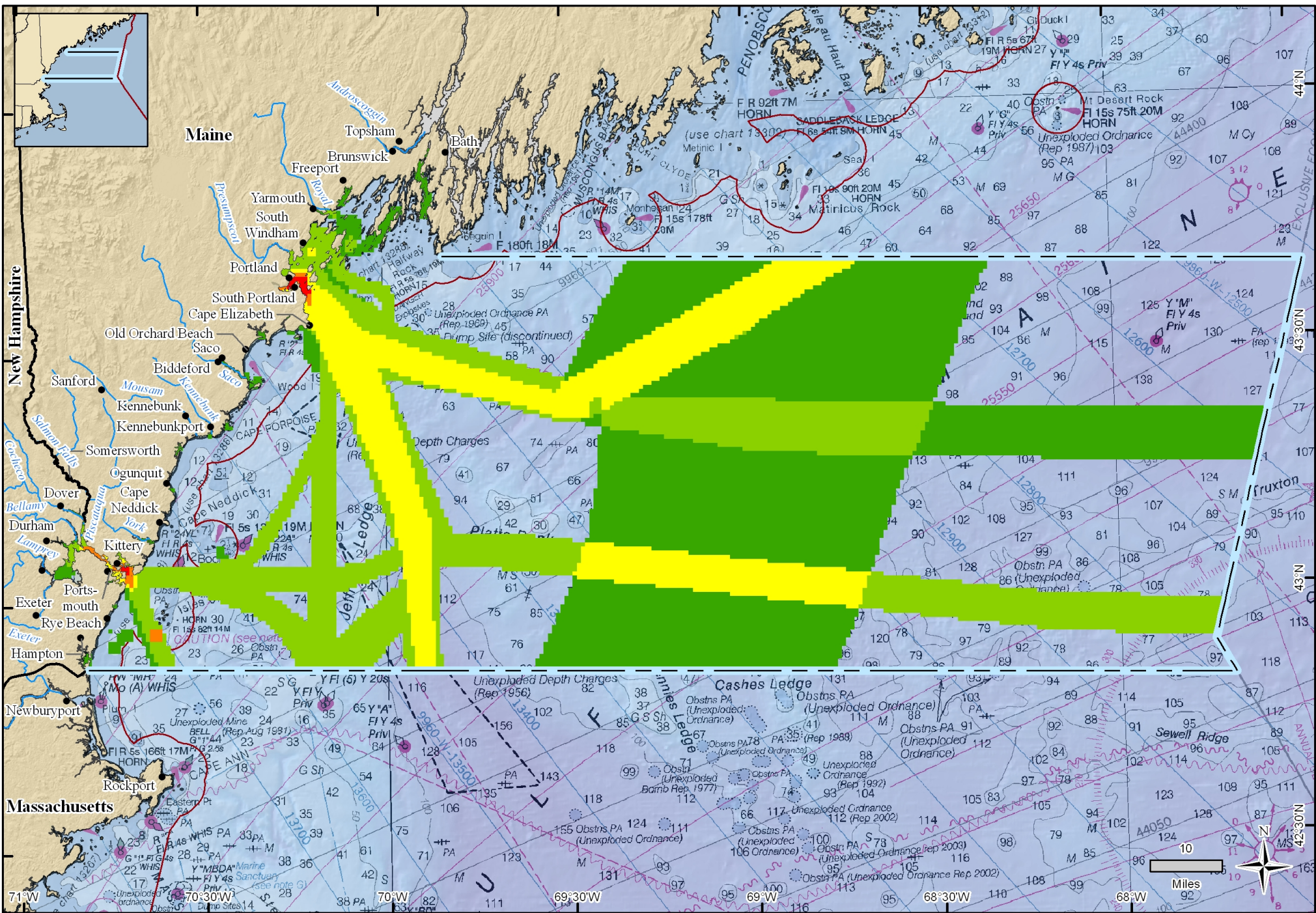


New Hampshire & Southern Maine Ocean Uses Atlas Project

All Sectors



May
2010

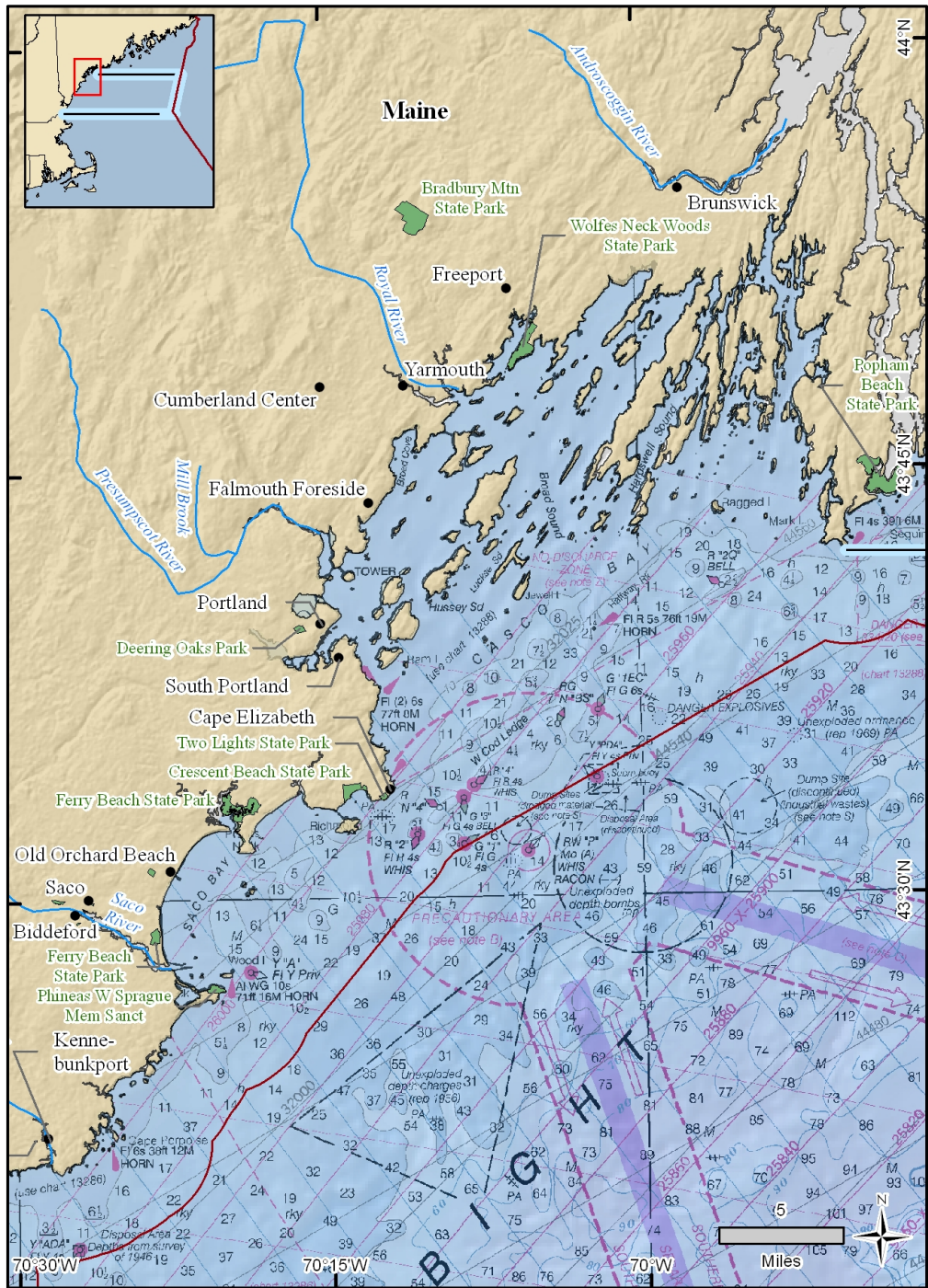
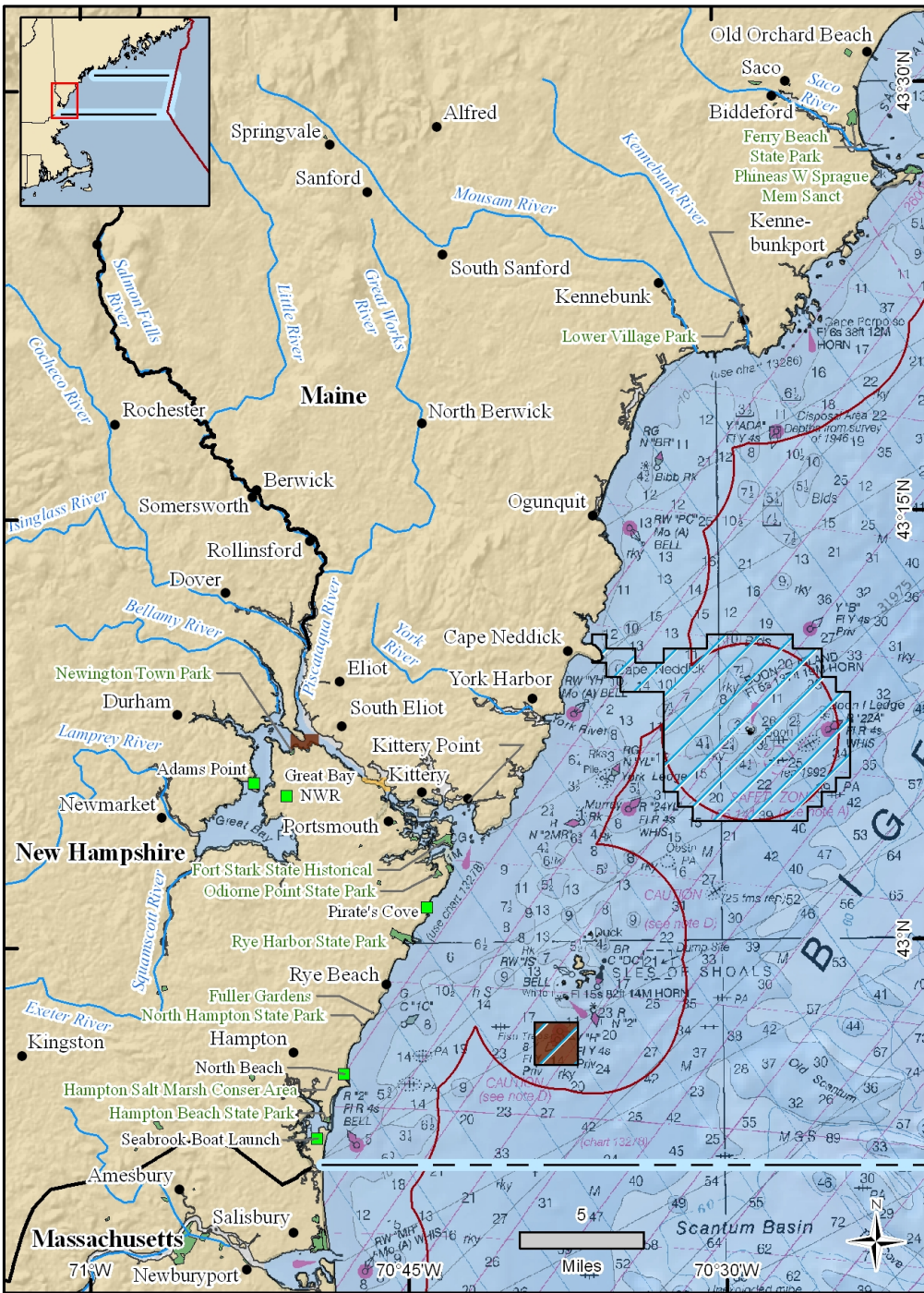


New Hampshire & Southern Maine Ocean Uses Atlas Project

Industrial Sector



May
2010

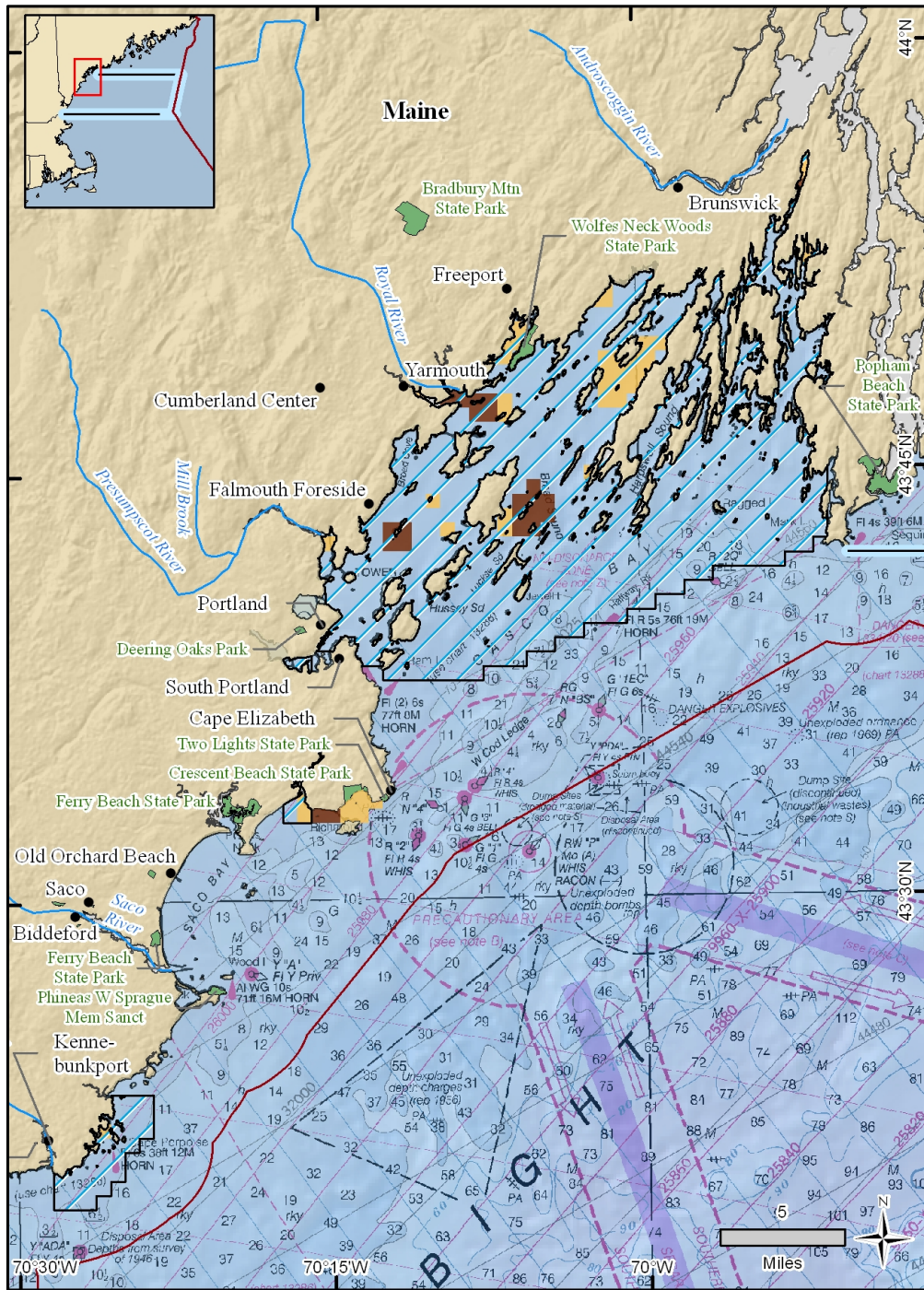
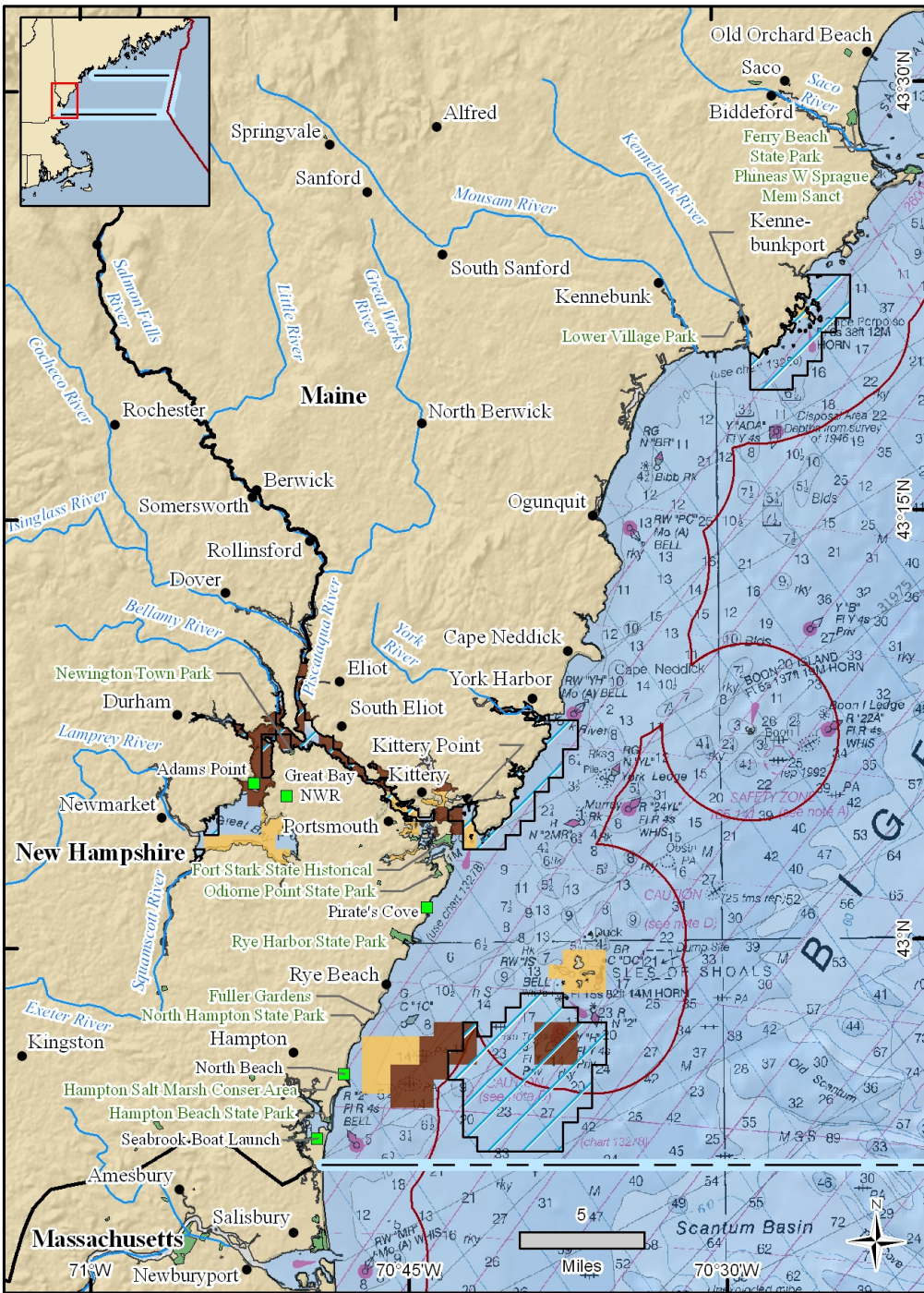


New Hampshire & Southern Maine Ocean Uses Atlas Project

Offshore Alternative Energy



May 2010



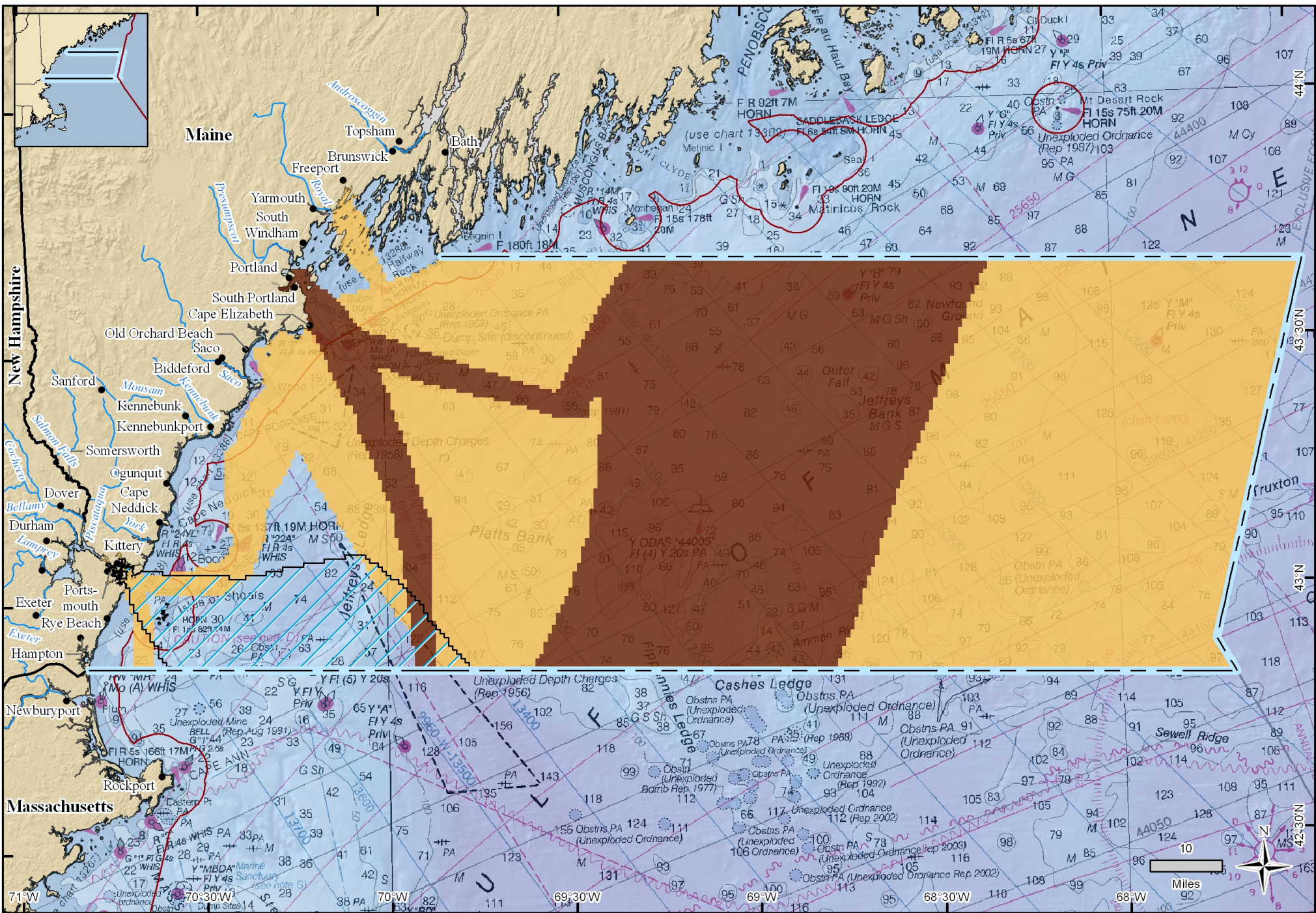
- City
- Other Landmark
- State Waters
- Project Boundary
- Park
- General Use Footprint
- Dominant Use Area
- Future Use Area

New Hampshire & Southern Maine Ocean Uses Atlas Project

Aquaculture



May
2010

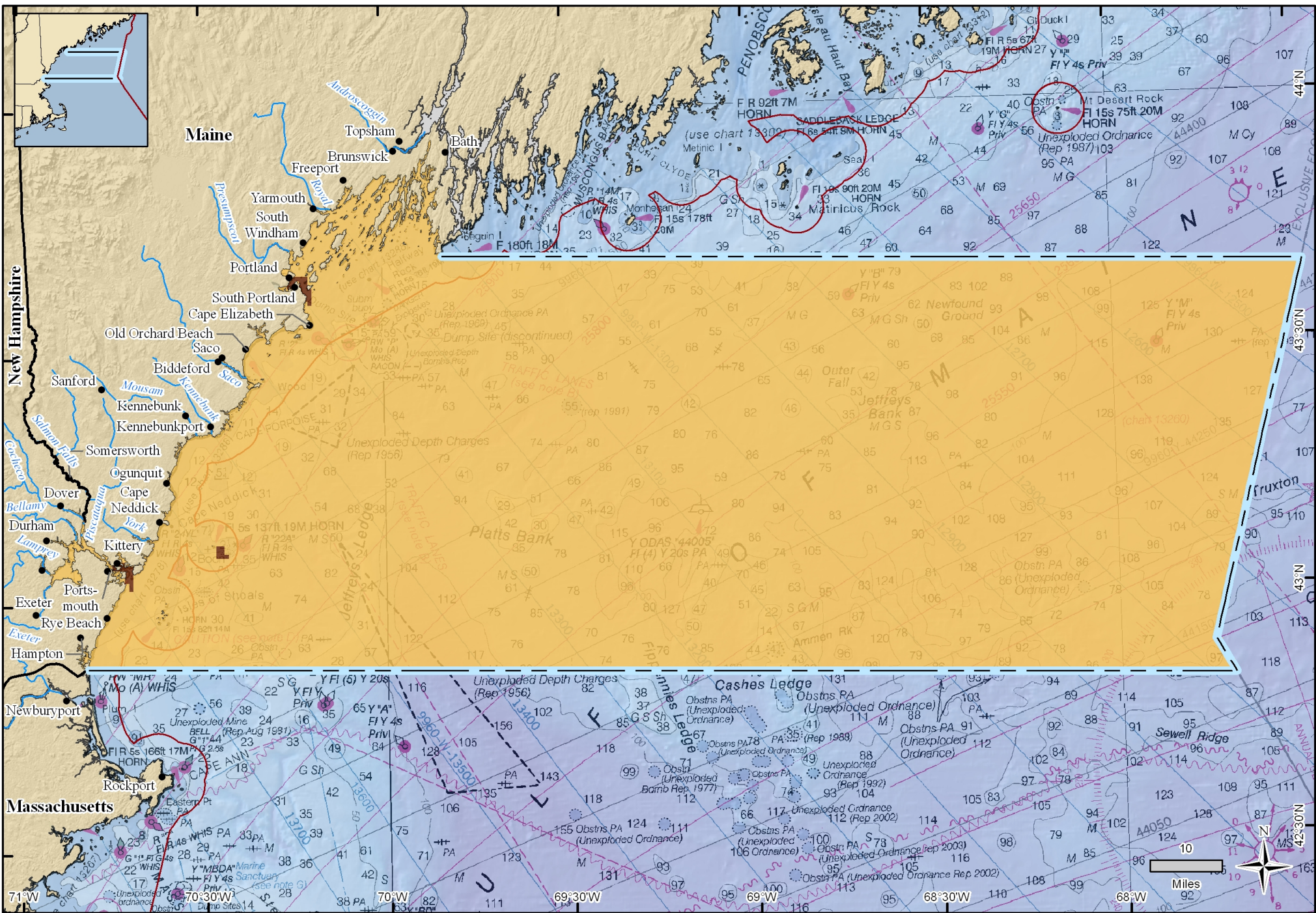


New Hampshire & Southern Maine Ocean Uses Atlas Project

Cruise Ships



May
2010



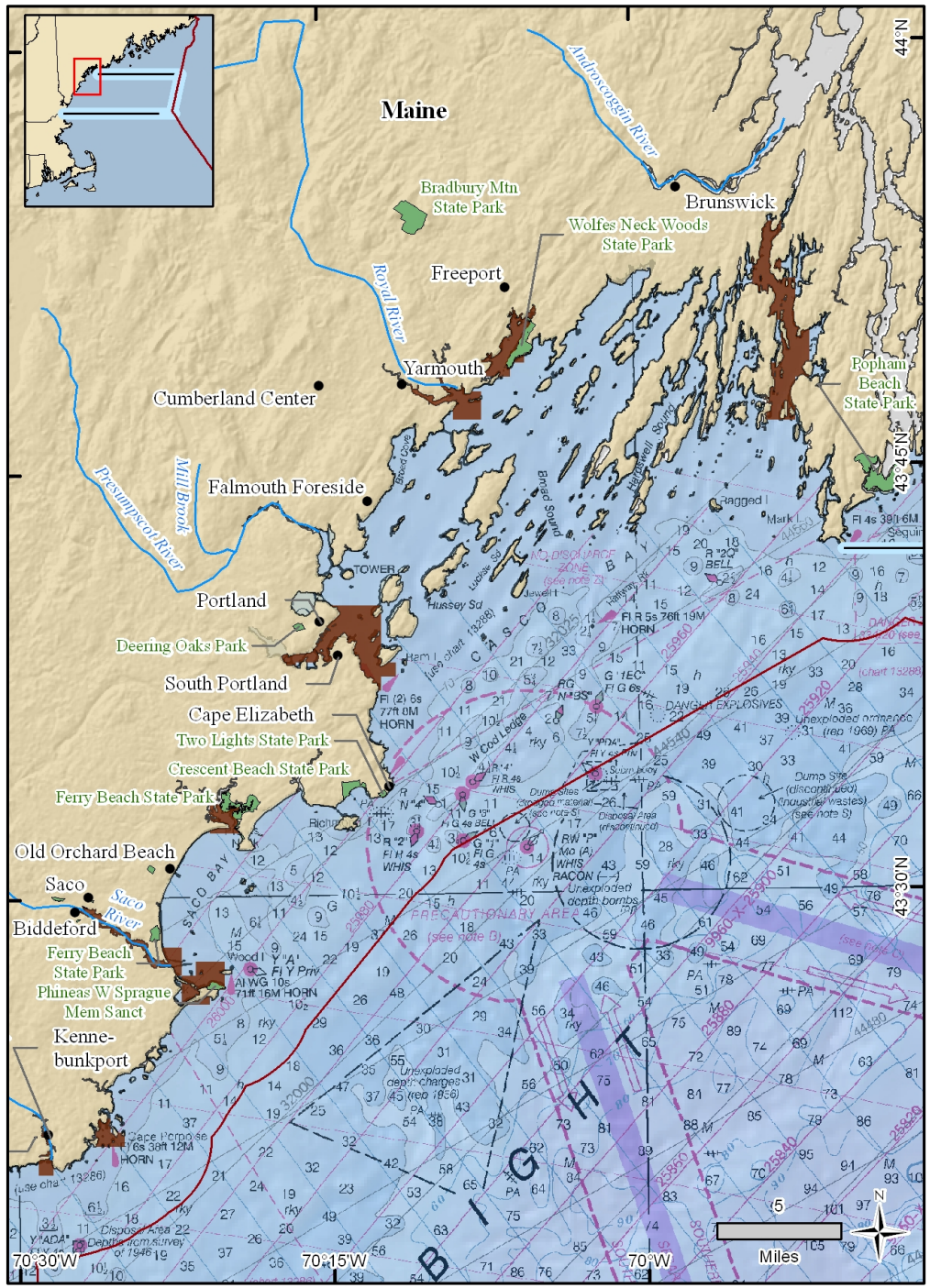
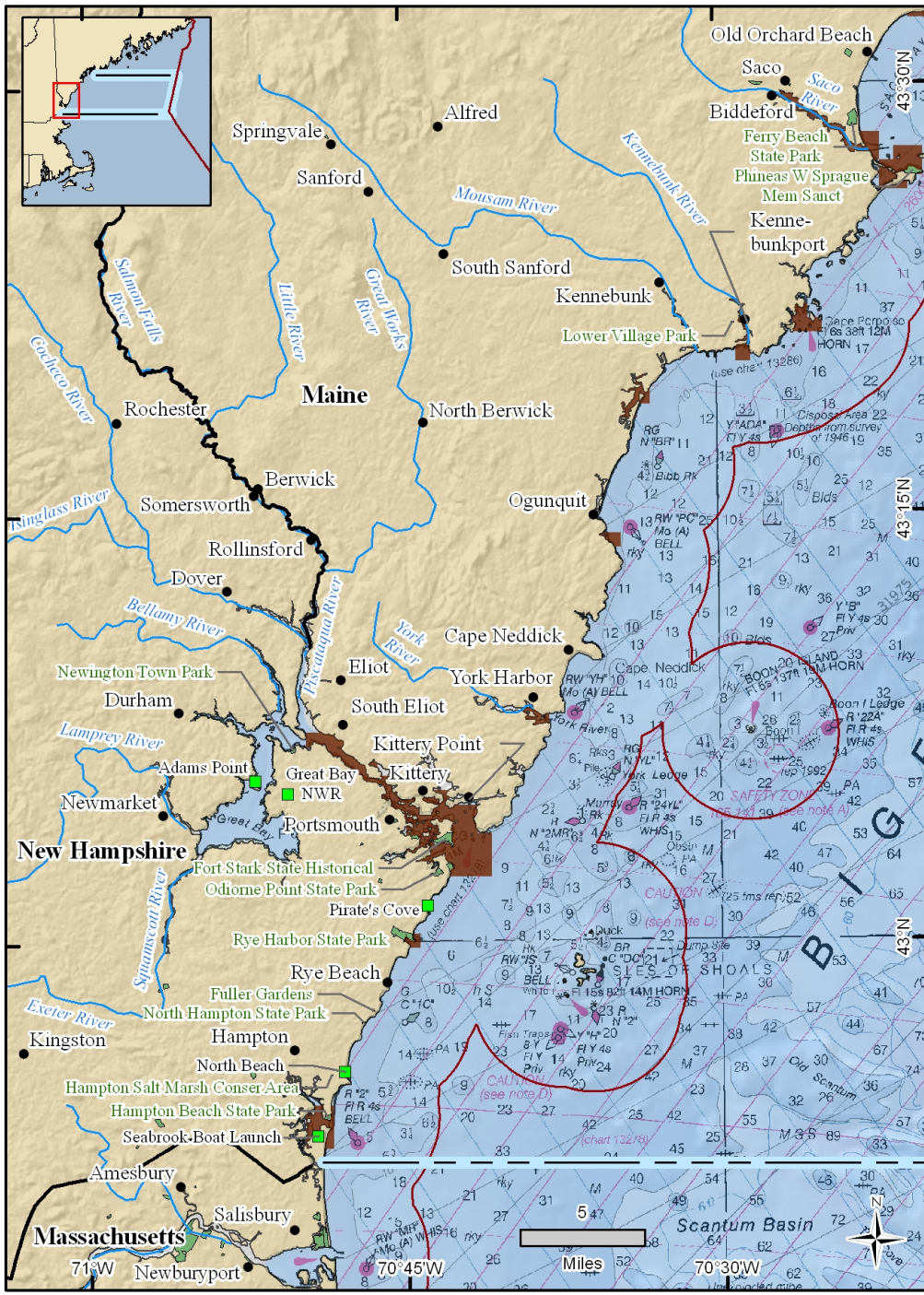
- City
- State Waters
- Project Boundary
- General Use Footprint
- Dominant Use Area

New Hampshire & Southern Maine Ocean Uses Atlas Project

Military Operations



May
2010



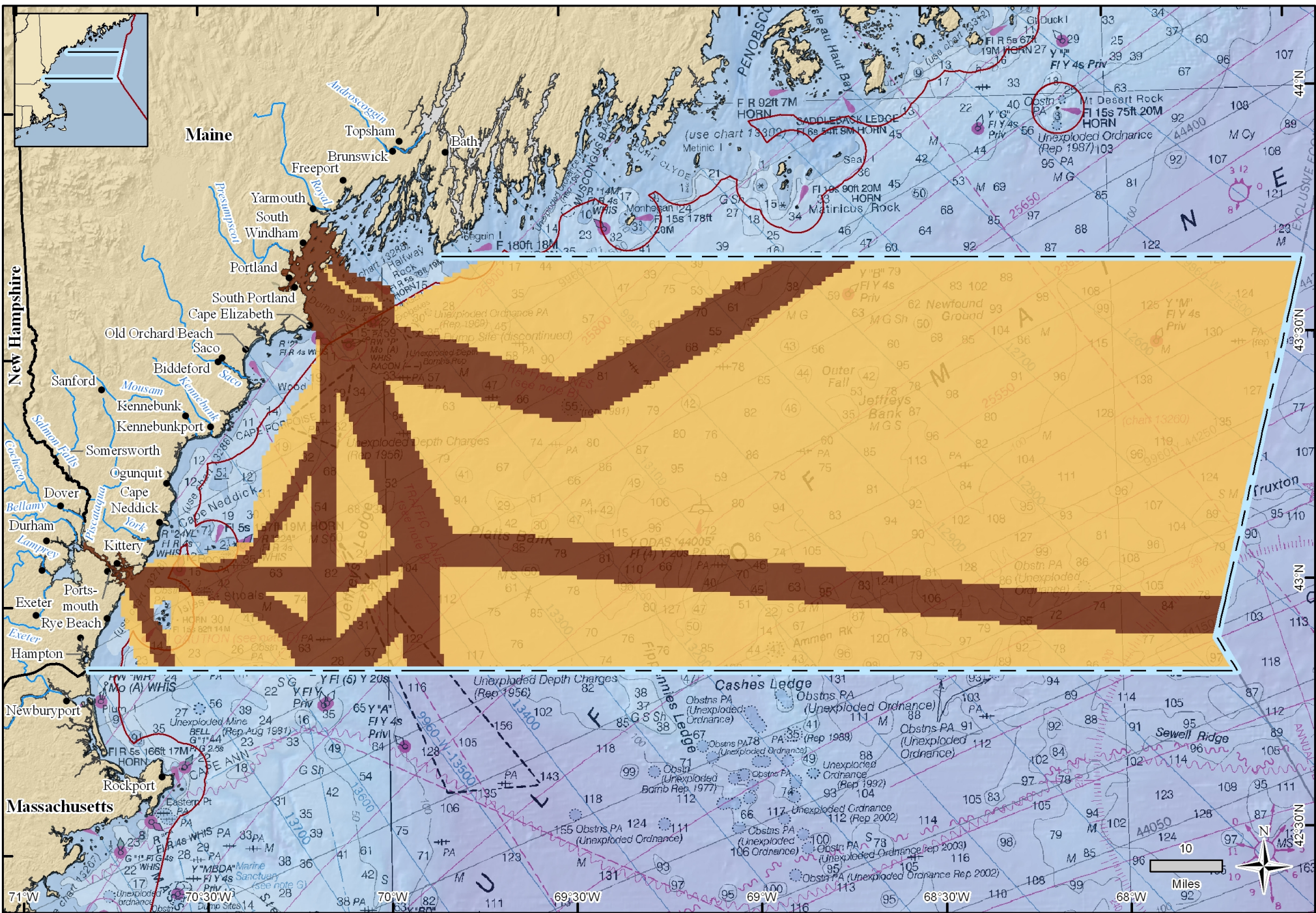
- City
 - Other Landmark
 - State Waters
 - Project Boundary
 - Park
 - General Use Footprint
 - Dominant Use Area*
- *Dominant = Footprint for use

New Hampshire & Southern Maine Ocean Uses Atlas Project

Mining and Mineral Extraction



May
2010



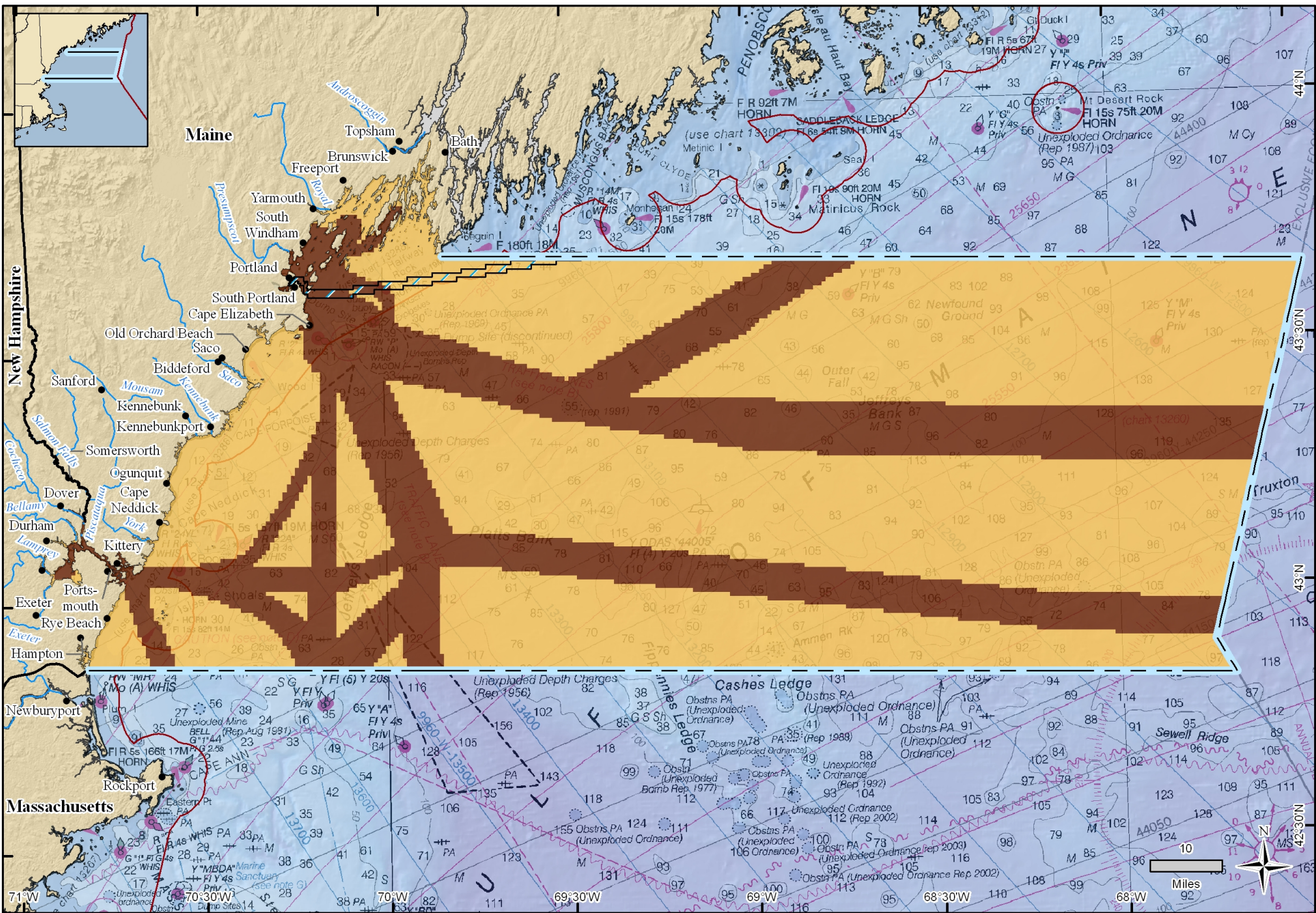
- City
- State Waters
- Project Boundary
- General Use Footprint
- Dominant Use Area

New Hampshire & Southern Maine Ocean Uses Atlas Project

Offshore Oil and Gas



May
2010



- City
- State Waters
- Project Boundary
- General Use Footprint
- Dominant Use Area
- ▭ Future Use Area

New Hampshire & Southern Maine Ocean Uses Atlas Project

Shipping



May
2010