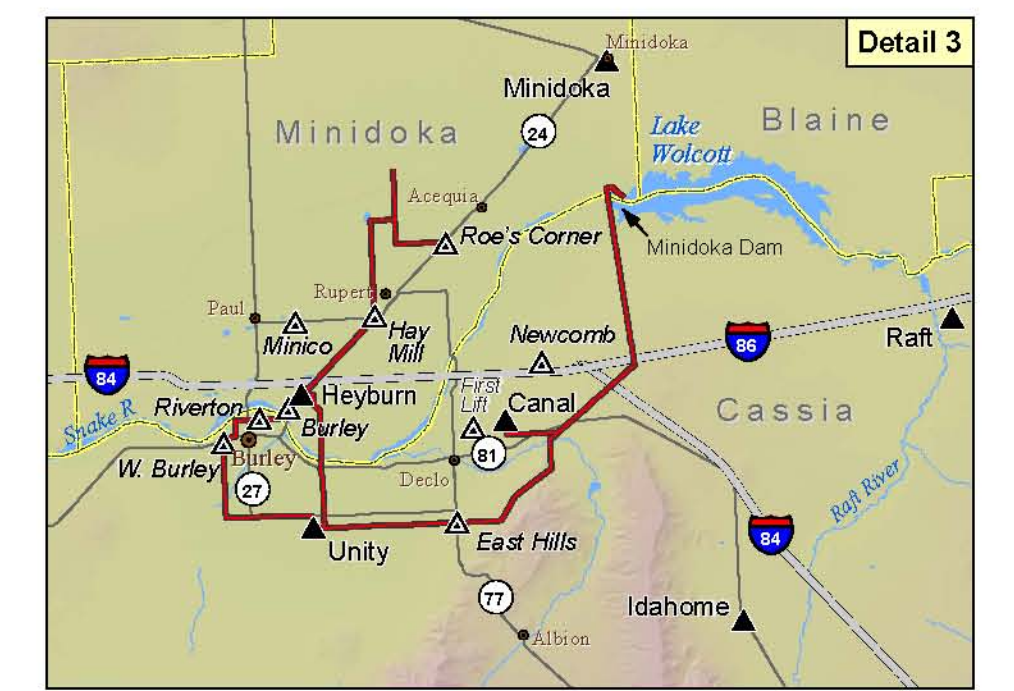
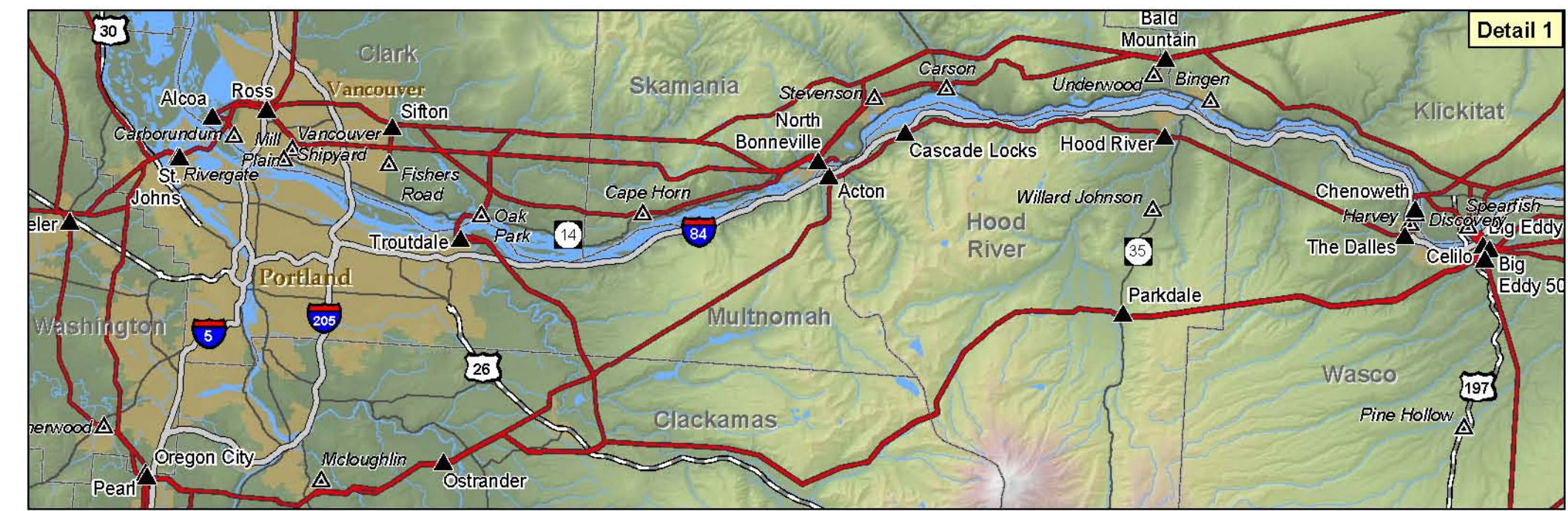
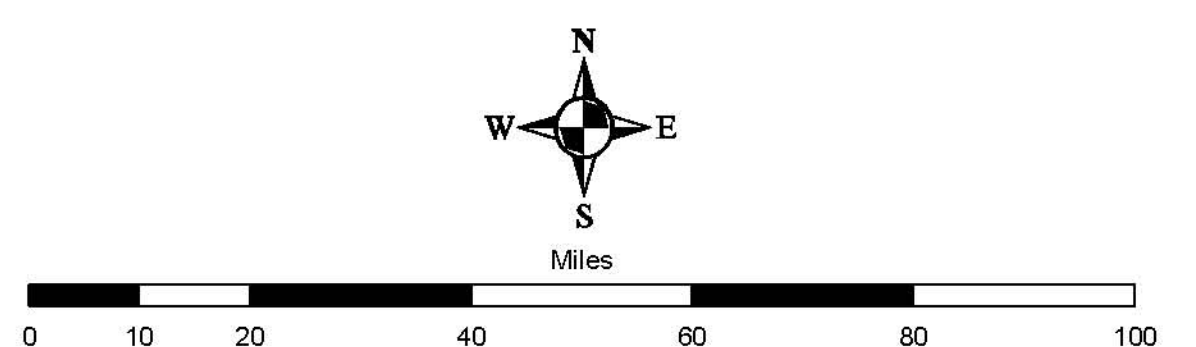


BPA Transmission Lines and Facilities

- Legend**
- BPA Transmission Lines
 - BPA Substation
 - Foreign Owned Substation
 - County Boundary
 - BPA Service Area Boundary
 - Tribal Reservations



This product was made for informational and display purposes only and was created with best available data at time of production. It does not represent any legal information or boundaries. BPA GIS Database, 2008.

