

**CERTIFICATION UNDER SECTION 1511 OF  
THE AMERICAN RECOVERY AND REINVESTMENT ACT**

Pursuant to Title XV, Subtitle A, section 1511 of the American Recovery and Reinvestment Act (Pub. L. 111-5, Feb. 17, 2009) ("ARRA"), I, Acting Secretary, Michael W. Hancock, hereby certify that the attached infrastructure investment funded with amounts appropriated by ARRA under the headings: "Highway Infrastructure Investment" to the Federal Highway Administration, or "Transit Capital Assistance," "Fixed Guideway Infrastructure Investment," and "Capital Investment Grants" to the Federal Transit Administration, have received the full review and vetting required by law and that I accept responsibility that such investments are appropriate uses of taxpayer dollars. I further certify that the specific information required by section 1511 concerning each such investment (a description of the investment, the estimated total cost, and the amount of ARRA funds to be used) is provided on the Kentucky Statewide Transportation Improvement Program and is available to the public at [<http://transportation.ky.gov/progmgmt/stip/stip06.htm>] and linked to Recovery.gov.

I understand that my State or local agency may not receive ARRA infrastructure investment funding unless this certification is made and posted.



Acting Secretary Michael W. Hancock, P.E.

Signed this 28<sup>TH</sup> day of December, 2009

AMERICAN RECOVERY AND REINVESTMENT ACT OF 2009

Date 1511 Certification Sent to FHWA	ARRA PROGRAM	COUNTY	DIST	ITEM#	PREF IX	RTE	PROJECT DESCRIPTION	ESTIMATED COST	ARRA ESTIMATED COST	STIP REFERENCE	TIP REFERENCE
3/2/2009	STATEWIDE	JEFFERSON	5	2043		I 65	REHABILITATE I-65, REPAIR AND GRIND PAVEMENT FROM MP 128.13 (FERN VALLEY ROAD) TO MP 131.89.	18,000,000	18,000,000	Page 64 OF 109	Page 5 of 29 and Admin. Mod No. 12 NON-MPO AREA
4/1/2009	STATEWIDE	LYON/ CALDWELL	1	2013		I 24	REPAIR AND GRIND PAVEMENT ON I-24 EB & WB FROM 0.5 MILE E KY-293 (MP 45.133) IN LYON COUNTY TO KY-139 (MP 65.300) IN CALDWELL COUNTY.	14,600,000	12,226,812	Administrative Modification 2006.129	NON-MPO AREA
4/1/2009	STATEWIDE	MARION	4	138			CONSTRUCT NEW CONNECTOR FROM US-68/NORTHERN BYPASS TO INDUSTRIAL DRIVE IN LEBANON. (04CCR)	5,300,000	4,000,000	Amendment 2006.042	NON-MPO AREA
4/1/2009	STATEWIDE	LINCOLN/ ROCKCASTLE	8	163		US 150	RECONSTRUCT US-150/STANFORD-MT. VERNON ROAD FROM CRAB ORCHARD TO BROADHEAD. (06CCN)(FUNDING SWAP WITH 8-163.10 AS SHOWN IN 2006SYP)	34,500,000	25,748,598	Amendment 2006.042	NON-MPO AREA
4/1/2009	STATEWIDE	TRIGG	1	180.55		US 68	US 68/KY 80; LAND BETWEEN THE LAKES. CONVERT DESIGN/BUILD COSTS TO FEDERAL FUNDS	55,300,000	30,000,000	Amendment 2006.042	NON-MPO AREA
4/1/2009	STATEWIDE	GALLATIN	6	264		US 127	REHAB PAVEMENT AND BRIDGE DECK ON US-127 BIG SUGAR CREEK BRIDGE (B08); REMOVE BRUSH BLOCK AND PLINTH WALLS AND PLACE A NEW DECK WITH BARRIER WALLS ON EXISTING BRIDGE DECK (2006BOPC)	500,000	436,765	Administrative Modification 2006.129	NON-MPO AREA
4/24/2009	STATEWIDE	WHITLEY/ KNOX	11	112			NEW CONNECTOR FROM KY-6 @ WOODBINE TO THE CORBIN BYPASS. (06CCR)	10,270,452	4,790,000	Amendment 2006.042	NON-MPO AREA
4/24/2009	STATEWIDE	CAMPBELL	6	46.2		US 27	PARIS-COVINGTON RD; RECONSTRUCT FROM SOUTH OF KY-154 TO CAMPBELL COUNTY PARK.	39,836,106	29,120,000	Administrative Modification 2006.126	TIP Amendment # 14
4/24/2009	STATEWIDE	WHITLEY	11	279.26		KY 92	US-27 TO I-75 (SECTION 4A SURFACING); FROM CORNBREAD BRANCH NEAR OLD JELLUICO ROAD EAST TO BRIER CREEK BRIDGE. (2006BOPC)	8,617,400	6,020,000	Amendment 2006.042	NON-MPO AREA
4/24/2009	STATEWIDE	BULLITT	5	117.35		KY 61	KY-61 BEGINS SOUTH OF JOHN HARPER HIGHWAY (BROOKS ROAD) AND ENDS AT THE EXISTING 4-LANE SECTION SOUTH OF CARDINAL AVENUE. (2006BOPC)	8,340,420	6,055,912	Administrative Modification 2006.141	KIPDA's Administrative Modification #14
4/24/2009	STATEWIDE	MONROE	3	276.1		KY 163	TOMPKINSVILLE - KY-90 (PRIORITY SECTION 1); FROM 0.34MI SOUTH OF BUSHONG ROAD EXTENDING NORTHERLY TO 0.68MI SOUTH OF CYCLONE ROAD (GRADE DRAIN & INC. SURFACE). (02CCR)(2002BOP)(SEE 3-276.11 FOR 2005HPP COMPONENT)	11,700,779	6,804,973	Administrative Modification 2006.141	NON-MPO AREA
4/24/2009	STATEWIDE	WASHINGTON	4	307.01		US 50	BARSTOWN-SPRINGFIELD; CONSTRUCT SPRINGFIELD NORTHWEST BYPASS. (02CCR)(06CCR)	15,938,900	13,821,654	Administrative Modification 2006.141	NON-MPO AREA
4/24/2009	STATEWIDE	FRANKLIN	5	305.01		US 421	FRANKFORT-LEXINGTON US 421 LEESTOWN ROAD; WIDEN TO 5-LANES FR WEST OF US-60 TO 1600' EAST OF CHENAULT INDUSTRIAL ROAD. (SECTION 1)	11,646,203	9,934,478	Administrative Modification 2006.141	NON-MPO AREA
4/29/2009	STATEWIDE	KENTON	6	273.1		KY 1120	RECONSTRUCT 12TH ST. FROM RUSSELL STREET TO SCOTT STREET	8,000,000	1,000,000	Administrative Modification 2006.152	OKI's Administrative Modification #17
4/29/2009	OKI	KENTON	6	273		KY 1120	RECONSTRUCT 12TH ST. FROM I-75 TO RUSSELL STREET	8,761,860	7,586,554	Administrative Modification 2006.152	OKI's Administrative Modification #17
5/14/2009	STATEWIDE	DAVISS	2	287.5 287.51		US 60	RELOCATE US-60 BYPASS EAST OF OWENSBORO (EAST COUNTY CORRIDOR) PRIORITY SECTION; FROM REID ROAD EAST TO EXISTING US 60 EAST OF OWENSBORO.	45,600,000	27,200,000	Administrative Modification 2006.117	Administrative Modification #5
5/14/2009	STATEWIDE	MADISON	7	994		US 25	US25 @ KY1156 CONSTRUCT LEFT TURN LANES (B/C=2.1) (D-DISTRICT C-CONTRACTOR) (2002BOP)	1,400,000	910,000	Administrative Modification 2006.151	NON-MPO AREA
5/14/2009	STATEWIDE	LETCHER	12	103		KY 15	PROVIDE LEFT TURN LANE ON KY-15 @ WEST END OF WHITESBURG BYPASS.	1,600,000	1,600,000	Amendment 2006.042	NON-MPO AREA
5/14/2009	STATEWIDE	NELSON	4	133		KY 245	WIDENING OF KY-245 FROM KY-332 NORTH OF BARDSTOWN TO THE FLAGET HOSPITAL SITE. (2002BOPC)	5,900,000	4,506,378	Administrative Modification 2006.151	NON-MPO AREA
5/14/2009	STATEWIDE	BARREN	3	192.15			GLASGOW OUTER LOOP FR US-68 TO THE LOUIE B. NUNN PARKWAY EAST OF GLASGOW.	21,200,000	15,103,931	Administrative Modification 2006.151	NON-MPO AREA
5/14/2009	STATEWIDE	BREATHITT	10	270.7		KY 15	JACKSON-CAMPTON: FROM 0.43 M N OF KY 15 AT JACKSON TO 0.31 M S OF STILL HOUSE HOLLOW. (G&D)	33,000,000	21,960,000	Amendment 2006.042	NON-MPO AREA
5/14/2009	STATEWIDE	GRAYSON	4	8503			PAVEMENT REHABILITATION ON THE WESTERN KENTUCKY PARKWAY. (BREAKOUT FROM 99-278.14)	1,600,000	1,100,000	Amendment 2006.042	NON-MPO AREA

AMERICAN RECOVERY AND REINVESTMENT ACT OF 2009

Date 1511 Certification Sent to FHWA	ARRA PROGRAM	COUNTY	DIST	ITEM#	PREF IX	PROJECT DESCRIPTION	ESTIMATED COST	ARRA ESTIMATED COST	STIP REFERENCE	TIP REFERENCE
5/14/2009	STATEWIDE	BREATHITT	10	270.6	KY 15	JACKSON-CAMPTON: FROM KY-15 AT JACKSON TO A POINT 0.43 M N OF KY 15. (G&D)	22,000,000	12,538,705	Amendment 2006.042	NON-MPO AREA
5/18/2009	TE	CLARK	7			DEPOT STREET RENOVATION PROJECT - RESTORATION OF THE COBBLESTONE STREET, IMPROVED DRAINAGE AND INSTALLATION OF NEW LIGHTING, BENCHING AND LANDSCAPING.	1,148,300	229,668	Administrative Modification 2006.128	NON-MPO AREA
5/18/2009	TE	FAYETTE	7			BIG BARN TRANSPORTATION MUSEUM RESTORATION - STABILIZATION OF THE HISTORIC "BIG BARN" FOR THE CREATION OF A VISITOR CENTER AND CARRIAGE MUSEUM WITHIN THE STRUCTURE.	1,217,000	964,000	Administrative Modification 2006.130	LFUGG Administrative Modification #10
5/29/2009	TE	JEFFERSON	5	397	US 60	US 60A (EASTERN PARKWAY) AT 3RD STREET IN LOUISVILLE - PEDESTRIAN AND SAFETY IMPROVEMENTS INCLUDING SIDEWALKS, LANDSCAPING, AND SIGNAL IMPROVEMENTS.	3,553,182	2,888,182	Administrative Modification 2006.150	KIPDA TIP Administrative Modification #16
6/12/2009	STATEWIDE	FAYETTE	7	593.4		NEWTOWN PIKE EXTENSION IV - PRIORITY 1: FROM MAIN STREET TO VERSAILLES ROAD. (PHASE IV) LENGTH=0.4 MI	11,100,000	11,100,000	Administrative Modification 2006.199	TIP Mod #1 to FY 2010-2013 TIP
6/12/2009	STATEWIDE	JEFFERSON	5	2036	I 264	MILL 1" THIN OVERLAY ON I-264 EB & WB FROM MP 22.61 TO I-71 (MP 22.97).	1,500,000	1,500,000	Administrative Modification 2006.133	KIPDA TIP Administrative Modification #14
7/23/2009	TE	JEFFERSON	5			FREEDOM PARK LANDSCAPING AND BEAUTIFICATION - CONSTRUCT A PEDESTRIAN CROSSWALK INTERSECTING 2ND STREET AND 3RD STREET, CROSSING THROUGH FREEDOM PARK. THIS PROJECT WILL ALSO INCLUDE STREET FURNITURE, IMPROVED LIGHTING, AND BICYCLE PARKING.	2,030,000	1,612,000	Administrative Modification 2006.166	KIPDA Administrative Modification #17
7/23/2009	LFUGG	FAYETTE	7	593.4		NEWTOWN PIKE EXTENSION IV - PRIORITY 1: FROM MAIN ST. TO VERSAILLES RD (PHASE IV) - UTILITY RELOCATION FOR NEW BLVD; LENGTH=0.4 MI	1,000,000	1,000,000	Administrative Modification 2006.247	TIP Mod #4 to FY 2010-2013 TIP
8/10/2009	FH	TRIGG	1			ASPHALT OVERLAY ON PHASE II OF CR 134 FROM INTERSECTION OF SR 6880 3 MILES NORTH TO PHASE I	515,307	208,307	Administrative Modification 2006.178	EFLHD Amendment #02
8/21/2009	FBD	CRITTENDEN	1			CAVE-IN-ROCK FERRY LANDING IMPROVEMENT PROJECT-CONSTRUCTION AND REHABILITATION OF FERRY LANDING TO REDUCE SERVICE DELAYS	90,000	90,000	Administrative Modification 2006.177	NON-MPO AREA
8/21/2009	FBD	MONROE	3			FERRY TUGBOAT REPLACEMENT FOR TURKEY NECK BEND FERRY-REPLACE AGING TUGBOAT AND TRAILER	300,000	300,000	Administrative Modification 2006.177	NON-MPO AREA
8/21/2009	FBD	BUTLER	3			REEDS FERRY BARGE REPLACEMENT-CONSTRUCT NEW FERRY BARGE	300,000	300,000	Administrative Modification 2006.177	NON-MPO AREA
8/21/2009	STATEWIDE	HARDIN	4	900	KY 144	HORIZONTAL AND VERTICAL REALIGNMENT ON KY-144 JUST WEST OF KY-1500 IN VINE GROVE	780,000	223,819	Administrative Modification 2006.134	TIP Mod #3
8/21/2009	STATEWIDE	JEFFERSON	5	2045	I 264	REPAIR AND GRIND PAVEMENT ON I-264 FROM 0.7 MILE EAST OF I-65, EAST TO 0.4 MILE EAST OF BRECKINRIDGE LANE (KY 1932) MP 12.7 TO MP 18.4. (LET WITH 5-2047)	17,939,000	12,078,000	Administrative Modification 2006.133	TIP Mod #14
9/11/2009	KIPDA	BULLITT	5	3201	KY 1526	KY 1526 (KNOB CREEK ROAD) REHABILITATION - MILL, GRIND AND RESURFACE KY-1526 (KNOB CREEK ROAD) FROM KY-44 TO OLD BROOKS HILL ROAD (KY 2672); APPROXIMATELY 4.9 MILES IN LENGTH.	402,570	402,570	Administrative Modification 2006.190	TIP Mod #19
9/11/2009	KIPDA	BULLITT	5	3202	KY 1526	KY 1526 (BELLS MILL ROAD) REHABILITATION - MILL, GRIND AND RESURFACE KY 1526 (BELLS MILL ROAD) FROM KY 44 TO KY 61; APPROXIMATELY 3.9 MILES IN LENGTH.	425,980	425,980	Administrative Modification 2006.190	TIP Mod #19
9/11/2009	STATEWIDE	EDMONSON	3	117	KY 101	WIDEN KY-101 TO MATCH PROPOSED IMPROVEMENTS BETWEEN RHODA AND CHALYBEATE	4,330,000	4,330,000	Administrative Modification 2006.197	NON-MPO AREA
9/21/2009	STATEWIDE	MCCREARY	8	261.11	KY 92	US-27 TO I-75 (SECTION 1); RELOCATE FROM US-27 E TO KY-592.	20,000,000	14,670,000	Administrative Modification 2006.202	NON-MPO AREA
10/7/2009	KIPDA	JEFFERSON	5	401	KY 913	KIPDA ID 220: EXTEND KY 913 (BLANKENBAKER PARKWAY) AS 5 LANE ROAD FROM BLANKENBAKER ACCESS ROAD TO KY 155 (TAYLORSVILLE ROAD).	5,450,000	4,245,662	Administrative Modification 2006.190	TIP Mod #19
10/7/2009	KIPDA	JEFFERSON	5	61	KY 61	KIPDA ID 1670: KY 61 (PRESTON HWY) - BID PACKAGE B1: CONSTRUCTION OF NEW SIDEWALKS ALONG EAST SIDE OF PRESTON HWY FROM GILMORE LANE TO KREMER AVE TO MEET ADA COMPLIANCE. PARENT PROJECT IS #1622	89,600	89,600	Administrative Modification 2006.190	TIP Mod #19



AMERICAN RECOVERY AND REINVESTMENT ACT OF 2009

Date 1511 Certification Sent to FHWA	ARRA PROGRAM	COUNTY	DIST	ITEM#	PREF IX	RTE	PROJECT DESCRIPTION	ESTIMATED COST	ARRA ESTIMATED COST	STIP REFERENCE	TIP REFERENCE
10/7/2009	KIPDA	JEFFERSON	5				KIPDA ID 1671: VARIOUS SIDEWALK REPLACEMENT 1-BID PACKAGE H1: REPLACEMENT OF EXISTING SIDEWALKS AT BELOW LISTED LOCATIONS TO MEET ADA COMPLIANCE: 1001-1095 EAST KENTUCKY ST., 1822-1813 W CHESTNUT ST., 2125 WEST KENTUCKY, 1635-2110 BANK ST., 2207-2223 DUNCAN ST., 1717-2617 ROWAN ST., 341-426 N 22ND ST., 207-244 S PETERSON AVE., 2912-3005 S 5TH ST., 12200 MEADOW LN., 2501-2547 SLEVIN ST., 200 BLK WENZEL CT., WENZEL ST. @ MARSHALL, 6709-6821 COPRA LN., 13305-13309 HORNCASTLE, 9534-9612 JANNA, 2022 MARILEE, 2009 NATHAN HALE, 2002-2025 NOCTURNE, 2005 PATRICIA, 7113 RAINBOW DR., 13506 WILKEN, 7412 WIMSTOCK, 3127-3439 TAYLOR BLVD., 211-213 MERNGO DR., 505 SCARSDALE RD., 2134 TYLER, PARENT PROJECT IS #1622	193,650	193,650	Administrative Modification 2006.190	TIP Mod #19
10/7/2009	KIPDA	JEFFERSON	5				KIPDA ID 1672: LOUISVILLE METRO SIDEWALKS-BID PACKAGE C1: CONSTRUCTION OF NEW SIDEWALKS TO MEET ADA COMPLIANCE AT BELOW LOCATIONS: S. SIDE OF FERN VALLEY ROAD FROM SIGNATURE DR. TO INDUSTRIAL BLVD., S. SIDE OF ROCKFORD LANE FROM CANE RUN RD. TO IMPERIAL TERRACE, LEES LANE BOTH SIDES, FROM CANE RUN RD. TO ROCKFORD LN., N. SIDE OF TAYLORSVILLE RD. FROM PEE WEE REESE TO CAROLINA AVE.; PARENT PROJECT IS #1642.	305,760	305,760	Administrative Modification 2006.190	TIP Mod #19
10/7/2009	KIPDA	JEFFERSON	5				KIPDA ID 1673: LOUISVILLE METRO SIDEWALKS-BID PACKAGE C3: CONSTRUCTION OF NEW SIDEWALKS TO MEET ADA COMPLIANCE AT BELOW LOCATIONS: MAIN STREET FROM 6TH ST. TO PRESTON ST.; PARENT PROJECT IS #1642.	2,000,000	2,000,000	Administrative Modification 2006.190	TIP Mod #19
10/7/2009	KIPDA	JEFFERSON	5				KIPDA ID 1674: LOUISVILLE METRO SIDEWALKS-BID PACKAGE C4: CONSTRUCTION OF NEW SIDEWALKS TO MEET ADA COMPLIANCE AT BELOW LOCATIONS: N. SIDE OF BARDSTOWN RD. FROM HURSTBOURNE LANE TO 5501 BARDSTOWN RD., S. SIDE OF BARDSTOWN ROAD FROM DEL MARIA WAY TO HUDSON LANE 3235-3239 OLEANDA AVE., 1311 WEYLER AVE. (OLEANDA SIDE), 418-420 CALDWELL ST., 1508-1510 CALDWELL ST., 1508-1520 ANDERSON ST., 729-733 S. 1TH ST., 1927 CEDAR ST., 715-723 OLDHAM CT., 2128-2130 CEDAR ST.; PARENT PROJECT IS #1642.	228,925	228,925	Administrative Modification 2006.190	TIP Mod #19
10/7/2009	KIPDA	JEFFERSON	5				KIPDA ID 1675: LOUISVILLE METRO SIDEWALKS-BID PACKAGE F1: REPLACEMENT OF EXISTING SIDEWALK AND CURBS TO MEET ADA COMPLIANCE AT BELOW LOCATIONS: 207-215 AMY AVE., 2522 GRIFFITHS AVE., 2503-3622 BANK ST., 2321-3103 PORTLAND AVE., 515-519 N. 31ST ST., 616-651 N. 27TH ST., 410 N. 35TH ST., 412 N. 38TH ST., 4600 W. MARKET ST., 4624 HERMAN ST. (ALLEY ENTRANCE), 201 N. 26TH ST., 2421 W. MAIN ST., 2540 ROWAN ST., 2403 GRIFFITHS AVE., 2552 ST. CECILIA ST., 2900 GARFIELD AVE., 2402 MONTGOMERY ST., 613 N. 32ND ST., 105-130 BOSTON CT.; PARENT PROJECT IS #1642.	102,129	102,129	Administrative Modification 2006.190	TIP Mod #19
10/7/2009	KIPDA	JEFFERSON	5				KIPDA ID 1676: LOUISVILLE METRO SIDEWALKS-BID PACKAGE F10: CONSTRUCTION OF SIDEWALKS AT BELOW LISTED LOCATIONS TO MEET ADA COMPLIANCE: 1822-2012 W CHESTNUT ST., 400-534 S 18TH ST., 1911 W MUHAMMAD ALI BLVD., 531-545 S 20TH ST., 618 DR W J HODGE ST., 1929 W MADISON ST., PARENT PROJECT IS #1642.	108,596	108,596	Administrative Modification 2006.190	TIP Mod #19
10/7/2009	KIPDA	JEFFERSON	5				KIPDA ID 1677: LOUISVILLE METRO SIDEWALKS-BID PACKAGE F11: CONSTRUCTION OF SIDEWALKS AT BELOW LISTED LOCATIONS TO MEET ADA COMPLIANCE: 1327-1336 S 2ND ST., 2001-2103 ST LOUIS AVE., 1852-2307 W ORMSBY AVE., 1315 OLIVE ST., 2018-2526 WILSON AVE., 2610 HALE AVE., 2618 WOODLAND AVE., 2739 VIRGINIA AVE., 1362 S20TH ST., 1444-1446 DIXIE HWY., 1776-1794 W BURNETT AVE., 2002 W BURNETT AVE., 1799 BOLLING AVE., 2018-2022 STANDARD AVE. PARENT PROJECT IS #1642.	107,094	107,094	Administrative Modification 2006.190	TIP Mod #19
10/7/2009	KIPDA	JEFFERSON	5				KIPDA ID 1678: LOUISVILLE METRO SIDEWALKS-BID PACKAGE F12: CONSTRUCTION OF SIDEWALKS AT BELOW LISTED LOCATIONS TO MEET ADA COMPLIANCE: 1117-1129 S 15TH ST., 1215-1240 S 17TH ST., 1411-1554 W OAK ST., 1522 HALE AVE., 1634-1780 DUMESNIL ST., 1239-1375 DIXIE HWY., 1722-1753 ST. LOUIS AVE., 1735-1778 W ORMSBY AVE., 1799 WILSON AVE., PARENT PROJECT IS #1642.	106,196	106,196	Administrative Modification 2006.190	TIP Mod #19
10/7/2009	KIPDA	JEFFERSON	5				KIPDA ID 1679: LOUISVILLE METRO SIDEWALKS-BID PACKAGE F13: CONSTRUCTION OF SIDEWALKS AT BELOW LISTED LOCATIONS TO MEET ADA COMPLIANCE: 1007-1126 DIXIE HWY., 1702-1725 W ST CATHERINE ST., 1731-1735 GALLAGHER ST., 1742-1743 HALE AVE., 1102-1108 S 15TH ST., 1605-1729 W KENTUCKY ST., 1528 & 1710 W BRECKINRIDGE ST., 911 S 17TH ST., PARENT PROJECT IS #1642.	103,378	103,378	Administrative Modification 2006.190	TIP Mod #19

AMERICAN RECOVERY AND REINVESTMENT ACT OF 2009

Date 1511 Certification Sent to FHWA	AFRA PROGRAM	COUNTY	DIST	ITEM#	PREF	RTE	PROJECT DESCRIPTION	ESTIMATED COST	ARRA ESTIMATED COST	STIP REFERENCE	TIP REFERENCE
10/7/2009	KIPDA	JEFFERSON	5				KIPDA ID 1680: LOUISVILLE METRO SIDEWALKS-BID PACKAGE F14: CONSTRUCTION OF SIDEWALKS AT BELOW LISTED LOCATIONS TO MEET ADA COMPLIANCE: 740 & 738 S 16TH ST., 1514-1610 ANDERSON ST., 1515-1523 MAPLE ST., 712-734 S 15TH ST., 1508 MAGAZINE ST., 1521 W BROADWAY, 2300-2302 HOWARD ST., 647-738 DR W J HODGE ST., 616 S 18TH ST., 609-613 S 19TH ST., 739 S 16TH ST. TO ANDERSON ST., PARENT PROJECT IS #1642.	90,783	90,783	Administrative Modification 2006.190	TIP Mod #19
10/7/2009	KIPDA	JEFFERSON	5				KIPDA ID 1681: LOUISVILLE METRO SIDEWALKS-BID PACKAGE F2: REPLACEMENT OF EXISTING SIDEWALK AND CURBS TO MEET ADA COMPLIANCE AT BELOW LOCATIONS: 907-1116 S. HANCOCK ST., 1119-1329 S. BROOK ST., 1227 S. CLAY ST., 418-602 CALDWELL ST., 516 LAMPTON ST., 900-904 LOGAN ST., 518 E. BRECKENRIDGE ST., 336-340 E. ORMSBY AVE., 636 E. ST. CATHERINE ST., 709 HENRY FIRPO ST., 722 COKE ST., 941 S. SHELBY ST., 964 WATERBURY ST.; PARENT PROJECT IS #1642.	95,556	95,556	Administrative Modification 2006.190	TIP Mod #19
10/7/2009	KIPDA	JEFFERSON	5				KIPDA ID 1682: LOUISVILLE METRO SIDEWALKS-BID PACKAGE F3: REPLACEMENT OF EXISTING SIDEWALK AND CURBS TO MEET ADA COMPLIANCE AT BELOW LOCATIONS: 503-505- W. ASHLAND AVE., 1315 OAKWOOD AVE., 1501 BICKNELL AVE., 3960-3962 WHEELER AVE., 702 M ST., 743-903 BURTON AVE., 1423-1427 S. CLAY ST., 1436 BLAND ST., 2025-2041 S. PRESTON ST.; PARENT PROJECT IS #1642.	106,800	106,800	Administrative Modification 2006.190	TIP Mod #19
10/7/2009	KIPDA	JEFFERSON	5				KIPDA ID 1683: LOUISVILLE METRO SIDEWALKS-BID PACKAGE F4: REPLACEMENT OF EXISTING SIDEWALK AND CURBS TO MEET ADA COMPLIANCE AT BELOW LOCATIONS: 3125 VERMONT AVE., 418-511 S. 27TH ST., 536 S. 24TH ST., 625 S. 28TH ST., 2601-3244 W. JEFFERSON ST., 113 S. 22ND ST., 2331 MAGAZINE ST., 2715 ELLIOTT AVE., 508-515 S. 26TH ST., W. HUMANNAD ALI BLVD., 3835 RIVER PARK DR., 433 S. 32ND ST., 538-542 S. 34TH ST., 2210-2212 W. MAIN ST., 115 S. 28TH ST., 116-120 S. 25TH ST., 2410-2523 CEDAR ST., 2601-2612 W. JEFFERSON ST., 2703-2708 W. MARKET ST.; PARENT PROJECT IS #1642.	104,000	104,000	Administrative Modification 2006.190	TIP Mod #19
10/7/2009	KIPDA	JEFFERSON	5				KIPDA ID 1684: LOUISVILLE METRO SIDEWALKS-BID PACKAGE F5: REPLACEMENT OF EXISTING SIDEWALK AND CURBS TO MEET ADA COMPLIANCE AT BELOW LOCATIONS: 2725 HOWARD ST., 2606-3323 W. KENTUCKY ST., 3221-4507 GRAND AVE., 841 S. 26TH ST., 1022 S. 28TH ST., 2630-4136 GREENWOOD AVE., 2635-2738 GARLAND AVE., 3119-3831 HALE AVE., 1524 HEMLOCK ST., 2926-2928 DUMESNIL ST., 2933 VIRGINIA AVE., 3113-3119 WOODLAND AVE., 3218 KIRBY AVE., 1019-1021 S. 29TH ST.; PARENT PROJECT IS #1642.	106,298	106,298	Administrative Modification 2006.190	TIP Mod #19
10/7/2009	KIPDA	JEFFERSON	5				KIPDA ID 1685: LOUISVILLE METRO SIDEWALKS-BID PACKAGE F6: REPLACEMENT OF EXISTING SIDEWALK AND CURBS TO MEET ADA COMPLIANCE AT BELOW LOCATIONS: 1113-1215 HILL ST., 816-1434 S. 7TH ST., 1414-1424 S. 9TH ST., 1442-1454 S. 11TH ST., 1460-1469 S. 12TH ST., 1511-1523 GARLAND AVE., 906 S. 15TH ST. TO GARLAND AVE., 1041-1445 S. 8TH ST., 715 W. ST. CATHERINE ST., 736 ZANE ST., 1469 S. 12TH ST.; PARENT PROJECT IS #1642.	92,694	92,694	Administrative Modification 2006.190	TIP Mod #19
10/7/2009	KIPDA	JEFFERSON	5				KIPDA ID 1686: LOUISVILLE METRO SIDEWALKS-BID PACKAGE F7: REPLACEMENT OF EXISTING SIDEWALK AND CURBS TO MEET ADA COMPLIANCE AT BELOW LOCATIONS: 524 N. 20TH ST., 408 N. 21ST ST., 309 N. 22ND ST., 1641-1918 PORTLAND AVE., 1807-2100 GRIFFITHS AVE., 1807-1829 BANK ST., 1810-1822 LYTLE ST., 1902 BAIRD ST., 1918 OWEN ST., 508 N. 19TH ST., 511 N. 18TH ST. 320 N. 23RD ST.; PARENT PROJECT IS #1642.	109,178	109,178	Administrative Modification 2006.190	TIP Mod #19
10/7/2009	KIPDA	JEFFERSON	5				KIPDA ID 1687: LOUISVILLE METRO SIDEWALKS-BID PACKAGE F8: REPLACEMENT OF EXISTING SIDEWALK AND CURBS TO MEET ADA COMPLIANCE AT BELOW LOCATIONS: 300-523 N. 17TH ST., 1631-1632 BANK ST., 1731 ROWAN ST., 1700 W. MAIN ST., 1709-2005 W. MARKET ST., 110 DR. W. J. HODGE ST., 121-212 S. 20TH ST.; PARENT PROJECT IS #1642.	104,476	104,476	Administrative Modification 2006.190	TIP Mod #19
10/7/2009	KIPDA	JEFFERSON	5				KIPDA ID 1688: LOUISVILLE METRO SIDEWALKS-BID PACKAGE F9: CONSTRUCTION OF SIDEWALKS AT BELOW LISTED LOCATIONS TO MEET ADA COMPLIANCE: 2010-2131 CEDAR ST., 1828-1830 CONGRESS ST., 1926 W JEFFERSON ST., 221 S 19TH ST., 420-530 DR W J HODGE ST., 315 S 20TH ST., 401 S 20TH ST., 2008-2014 W MUHAMMAD ALI BLVD., PARENT PROJECT IS #1642.	91,214	91,214	Administrative Modification 2006.190	TIP Mod #19

AMERICAN RECOVERY AND REINVESTMENT ACT OF 2009

Date 1511 Certification Sent to FHWA	ARRA PROGRAM	COUNTY	DIST	ITEM#	PREF IX	RTE	PROJECT DESCRIPTION	ESTIMATED COST	ARRA ESTIMATED COST	STIP REFERENCE	TIP REFERENCE
10/7/2009	KIPDA	JEFFERSON	5				KIPDA ID 1689: LOUISVILLE METRO SIDEWALKS-BID PACKAGE G: REPLACEMENT OF EXISTING SIDEWALKS AT BELOW LISTED LOCATIONS TO MEET ADA COMPLIANCE: BROADMOOR CT., 6707-6712 COPRA LN., 5009 EAST BAHAMA CT., 5107-5309 INDIAN TRAIL, 5106-5119 MILE OF SUNSHINE, 3613-3615 NELINDA MAY, 4109-4212 ST. CHARLES LN., 4012 FRANCIS LN., 5016 SUNDAY DR., 5303-5411 TUPELO PASS, 600 BLK 19TH ST., 524 EAST BRECKINRIDGE ST., 2010-2313 GARLAND AVE., 2002-2008 GARLAND AVE., 923 HANCOCK ST., 1037 HANCOCK ST., 959 HIGHLAND AVE., 1013 HIGHLAND AVE., 1218 HIGHLAND AVE., 400 BLK S.15TH ST., 726-948 SHELBY ST., 318-322 WENZEL ST., 309 WENZEL ST. AT JEFFERSON, WENZEL ST. AT LIBERTY, 426-430 22ND ST. SW, 1908 LYTLE, 1923-2026 MAIN ST., 1900-1927 MARKET ST., 232-525 N 20TH ST., 217-221 N 23RD ST., 514 N 27TH ST., 211,213,217 N 28TH ST., 2529 SLEVIN ST., 2106-2824 W MAIN ST., 1706-1714 WINDSOR PL., 2421-24-29 WINDSOR PL., 1605-1701 WINDSOR PL., CANNONS LN. @ HOLY SPIRIT CHURCH, 116 JANE ST., LEXINGTON RD @ GARDEN DR., 114-133 MCCREARY AVE., 121 N. CLIFTON AVE., 163 PENNSYLVANIA AVE., 118-211 S. HITE AVE., 13908 BEESTON, 7009-7204 BETSY ROSS, 7317 DUNKIRK, 7117-7207 NATHAN HALE, 2022 NOCTURNE, 7005-7305 RAINBOW DR., 6TH & HEYWOOD, 417-623 HAYWOOD, 3125-3417 TAYLOR BLVD., TAYLOR BLVD. & DRESDEN AVE., 1824-1910 CIMMARON TRAIL, 1706-1712 FLAGSTAFF CT., 9808-9904 PHOENIX TRAIL, 12503 BERRYTOWN RD., 12515-12516 BERRYTOWN RD., 12315 DAVIDSON DR., 12400 HAGEN RD., 12202-12302 HARDWICK RD., 12426 HERSFIELD RD., 308-313 MARENGO DR., 12207-12309 RIDGECREST DR., 508 WESTWOOD DR., 306-603 WILLOW BROOK RD., 8904 ADAMS RUN CT., 10900 SPRING RUN CT., 2327-2519 BRIGHTON DR., 2502-2514 MANCHESTER RD., 3028 NADINA DR., 3537 RAMONA AVE., 8203-8317,8310 REGENCY WOODS WAY, 8318 & 8320 REGENCY WOODS WAY, 2911-3000 SPENCER AV., 2504-2720 TAYLORSVILLE RD., 2342362 TYLER LN., 2212-2225 WADSWORTH AVE., 3018-3031 WEDGEWOOD AVE., 2915 FIELD AVE.; PARENT PROJECT IS #1642.	345,871	345,871	Administrative Modification 2006.190	TIP Mod #19
10/7/2009	KIPDA	JEFFERSON	5				KIPDA ID 1690: SIDEWALK & CURB REPLACEMENT IN LOUISVILLE METRO; BID PACKAGE DT: REPLACEMENT OF EXISTING SIDEWALK AND CURBS TO MEET ADA COMPLIANCE AT BELOW LOCATIONS: 101-129 39TH ST., 431 N. 43RD ST., 124-206 NORTHWESTERN PKWY, 4509 MARKET ST. @ SHAWNEE TERRACE, VERMONT AVE. AND I-264, W. MUHAMMAD ALI BLVD. & I-264 RAMP (CENTER ISLAND), N.36TH ST. & W. MAIN ST. (101 N. 36TH ST.), S. 36TH ST. & RIVER PARK DR., 629 S. 36TH AT ALLEY, 118 N. 41ST ST. AT ALLEY, 133 S. 42ND ST. AT ALLEY, S. 42ND ST. & W. MARKET ST. (4149 W. MARKET ST.), 121 LONGWORTH AVE. AT ALLEY, 3106 W. MUHAMMAD ALI BLVD. AT ALLEY, 3224 W. MUHAMMAD ALI BLVD. AT I-264 RAMP, 3600 W. MUHAMMAD ALI BLVD. AT REAR ALLEY, 3922 RIVER PARK DRIVE AT ALLEY, VERMONT AVENUE & SOUTHWESTERN PKWY, VERMONT AVENUE AND S. 31 ST., VERMONT AVENUE & S. 32 ND ST., VERMONT AVENUE AND S. 34TH ST., VERMONT AVENUE AND S. 36TH ST., VERMONT AVENUE AND S. 40TH ST., VERMONT AVENUE AND S. 43RD ST., VERMONT AVENUE & AMY AVENUE, 3124 VERMONT AVENUE, 4325 VERMONT AVENUE AT W/S ALLEY, 4342 VERMONT AVENUE AT ALLEY.; PARENT PROJECT IS #1644.	102,414	102,414	Administrative Modification 2006.190	TIP Mod #19
10/7/2009	KIPDA	JEFFERSON	5				KIPDA ID 1691: SIDEWALK & CURB REPLACEMENT IN LOUISVILLE METRO; BID PACKAGE D10: REPLACEMENT OF EXISTING SIDEWALK AND CURBS TO MEET ADA COMPLIANCE AT BELOW LOCATIONS: 2821 BROWNSBORO ROAD, CANNONS LN FROM PEE WEE REESE TO WILMINGTON AVE, CANNONS LN FROM WILMINGTON AVE. TO SHELBYVILLE RD., CANNONS LN. AT FRANKFORT AVE., CRESCENT AVE. AT BROWNSBORO RD., 2917-2931 ENGLISH AVE, GRINSTEAD DRIVE & BIRCHWOOD AVE., 111-205 HILLCREST AVE., 116-118 JANE ST., LEXINGTON ROAD, 101-158 MCCREADY AVE., 122-226 PENNSYLVANIA AVE., 2305 SYCAMORE AVE., 3005-3035 WENTWORTH AVENUE, 111-321 BAYLY AVE., 209 S. HITE AVE., AUBERT AVE. & GODFREY AVE., AUBERT AVE. & STILZ AVE., FRANKFORT AVE. & CRESTMOOR AVE., PENNSYLVANIA AVE. & ENGLISH AVE., 201 S. PETERSON AVE. AT ALLEY, 145 N. KEATS AVE. AT ALLEY.; PARENT PROJECT IS #1644.	99,094	99,094	Administrative Modification 2006.190	TIP Mod #19

AMERICAN RECOVERY AND REINVESTMENT ACT OF 2009

Date 1511 Certification Sent to FHWA	ARRA PROGRAM	COUNTY	DIST	ITEM#	PREF IX	RTE	PROJECT DESCRIPTION	ESTIMATED COST	ARRA ESTIMATED COST	STIP REFERENCE	TIP REFERENCE
10/7/2009	KIPDA	JEFFERSON	5				KIPDA ID 1692: SIDEWALK & CURB REPLACEMENT IN LOUISVILLE METRO; <b>BID PACKAGE D11:</b> REPLACEMENT OF EXISTING SIDEWALK AND CURBS TO MEET ADA COMPLIANCE AT BELOW LOCATIONS: 1704-1904 CIMMARON TRAIL, 9802 FARNHAM DRIVE, 1704-1713 FLAGSTAFF COURT, 9805-9812 PHOENIX TRAIL, 1901-2005 THE MEADOW ROAD, 9903 MELISSA DRIVE, 804 WYAN LANE, 12408 ALFRED BARRY CT., 15267 BECKLEY HILLS DR., 12509 BERRYTOWN RD., 1420 HAGEN RD., 1205-1404 HEAFER RD., 12402 HIAWATHA AVE., 405-410 NICKLEBY WAY, 12308-12427 PARK FIELD WAY, 211 WICKFIELD DR., BECKLEY WOODS DR. & OLD STATION RD., BURNT OAK CT. & WINDY OAKS RD., CHARTWELL CT. & TRAIL RIDGE RD., DARNAY PL. & GLENDOWNER DR., GLENDOWNER DR. & DARNAY PLACE, GLENDOWNER DR. & NICKLEBY WAY, HIGHGROVE PLACE & LODGE HILL RD., W. SHEFFORD LN. & HAYWARD RD., W. SHEFFORD LN. & PAULCREST CT., STONE SCHOOL RD. & WORTHINGTON LN., SWAN HILL RD. & OLD SPRINGDALE RD., SWAN HILL RD. & TWILLINGATE LN., TOMJOE DR. & GREEN LAWN RD., TOMJOE DR. & HAYWARD RD., TOMJOE DR. & MARYMOUNT CT., TOMJOE DR. AND TOMJOE CT., 4400 WOLFSRING DR. AT DRIVEWAY.; PARENT PROJECT IS #1644.	105,034	105,034	Administrative Modification 2006.190	TIP Mod #19
10/7/2009	KIPDA	JEFFERSON	5				KIPDA ID 1693: SIDEWALK & CURB REPLACEMENT IN LOUISVILLE METRO; <b>BID PACKAGE D12:</b> REPLACEMENT OF EXISTING SIDEWALK AND CURBS TO MEET ADA COMPLIANCE AT BELOW LOCATIONS: 400-500 BLOCK CALDWELL ST., 840-917 EAST CHESTNUT ST., 924 EAST LIBERTY ST., 1019-10379 HANCOCK ST., 1008-1060 HIGHLAND AVE., 1030 PAYNE ST., 600 BLOCK RUBEL AVE., 714-951 SHELBY ST., 500 BLOCK SOUTHW CAMPBELL, 425 WENZEL ST., 1208 CHEROKEE RD., 1013-1132 EVERETT AVE., 1044 EAST KENTUCKY ST., WENZEL ST. FROM JEFFERSON ST. TO 1ST ALLEY NORTH, EVERETT AVE. & DEARING CT., 727 BARONESS AVE. AT ALLEY, E. LIBERTY ST. & S. WENZEL ST. (941 E. LIBERTY ST.), 912 - 934 MARSHALL ST. AT ALLEY, S. SHELBY ST. & BARONESS AVE. (1028 S. SHELBY ST.), 1349 S. SHELBY ST. AT ALLEY.; PARENT PROJECT IS #1644.	104,718	104,718	Administrative Modification 2006.190	TIP Mod #19
10/7/2009	KIPDA	JEFFERSON	5				KIPDA ID 1694: SIDEWALK & CURB REPLACEMENT IN LOUISVILLE METRO; <b>BID PACKAGE D13:</b> REPLACEMENT OF EXISTING SIDEWALK AND CURBS TO MEET ADA COMPLIANCE AT BELOW LOCATIONS: 1400-1500 CHRISTY AVE., 1400 DE BARR, CHRISTY AVE. & EDWARD ST. (1334 CHRISTY AVE.); PARENT PROJECT IS #1644.	98,307	98,307	Administrative Modification 2006.190	TIP Mod #19
10/7/2009	KIPDA	JEFFERSON	5				KIPDA ID 1695: SIDEWALK & CURB REPLACEMENT IN LOUISVILLE METRO; <b>BID PACKAGE D14:</b> REPLACEMENT OF EXISTING SIDEWALK AND CURBS TO MEET ADA COMPLIANCE AT BELOW LOCATIONS: 1300 CHRISTY AVE., 1300-1500 MORTON AVENUE.; PARENT PROJECT IS #1644.	106,623	106,623	Administrative Modification 2006.190	TIP Mod #19
10/7/2009	KIPDA	JEFFERSON	5				KIPDA ID 1696: SIDEWALK & CURB REPLACEMENT IN LOUISVILLE METRO; <b>BID PACKAGE D15:</b> REPLACEMENT OF EXISTING SIDEWALK AND CURBS TO MEET ADA COMPLIANCE AT BELOW LOCATIONS: 1300 HEPBURN AVENUE, 1300-1500 HIGHLAND AVE., 1315 HIGHLAND AVE. AT ALLEY, HIGHLAND AVE. & BRENT ST. (1218 HIGHLAND AVE.); PARENT PROJECT IS #1644.	114,537	114,537	Administrative Modification 2006.190	TIP Mod #19
10/7/2009	KIPDA	JEFFERSON	5				KIPDA ID 1697: SIDEWALK & CURB REPLACEMENT IN LOUISVILLE METRO; <b>BID PACKAGE D16:</b> REPLACEMENT OF EXISTING SIDEWALK AND CURBS TO MEET ADA COMPLIANCE AT BELOW LOCATIONS: 1278-1282 BASSETT AVE., 2125 CHEROKEE PKWY, 1271-1402 CHEROKEE RD., 1251-1314 EVERETT AVE., 1400-1500 HEPBURN AVE., 2500-2515 LONGEST AVE., 2020-2061 MIDLAND AVE., 2119-2150 BARRINGER AVE.; PARENT PROJECT IS #1644.	93,998	93,998	Administrative Modification 2006.190	TIP Mod #19



AMERICAN RECOVERY AND REINVESTMENT ACT OF 2009

Date 1511 Certification Sent to FHWA	ARRA PROGRAM	COUNTY	DIST	ITEM#	PREF IX	RTE	PROJECT DESCRIPTION	ESTIMATED COST	ARRA ESTIMATED COST	STIP REFERENCE	TIP REFERENCE
10/7/2009	KIPDA	JEFFERSON	5				KIPDA ID 1698: SIDEWALK & CURB REPLACEMENT IN LOUISVILLE METRO; <b>BID PACKAGE D17:</b> REPLACEMENT OF EXISTING SIDEWALK AND CURBS TO MEET ADA COMPLIANCE AT BELOW LOCATIONS: BROOKSTONE WAY & BROOKSTONE CT., BROOKSTONE WAY & BROOKSTONE PLACE, BROOKSTONE WAY & FOXBROOK CT., BROOKSTONE WAY & NEW STONE CT., BROOKSTONE WAY & FOXGATE RD., FOXGATE CT. & FOXWICK CT., FOXGATE RD. & FOXMOORE CT., FOXGATE RD. & FOXGATE CT., FOXGATE RD. & FOXGATE PL., FOXMOORE CT. & FOXMOORE PL., WILLOW STONE WAY & BENT TREE CT., WILLOW STONE WAY & BROOK STONE WAY, WILLOW STONE WAY & CLUB OAK CT., WILLOW STONE WAY & COOLWOOD RD., WILLOW STONE WAY & PENCROSS PL., WILLOW STONE WAY & STILLWOOD CT., WILLOW STONE WAY & STODGHILL PL., WILLOW STONE WAY & WILLOW STONE CT., WOODKNOLL & STATIA LYNN CT., WOODKNOLL RD. & GARLANREID PL., WOODKNOLL RD. & JUDITH CT., FOXBROOK CT.-IN GRASS ISLAND, BETWEEN FOXGATE RD. & FOXWICK CT.- 1/2 MOON CUL-DE-SAC.; PARENT PROJECT IS #1644.	109,800	109,800	Administrative Modification 2006.190	TIP Mod #19
10/7/2009	KIPDA	JEFFERSON	5				KIPDA ID 1699: SIDEWALK & CURB REPLACEMENT IN LOUISVILLE METRO; <b>BID PACKAGE D18:</b> REPLACEMENT OF EXISTING SIDEWALK AND CURBS TO MEET ADA COMPLIANCE AT BELOW LOCATIONS: 1601-1832 WINDSOR PLACE, 1863-1869 YALE DRIVE, 2316-2230 BOULEVARD NAPOLEON, 2312 BROADMEADE RD, 2438 CAROLINA AVE., 1612 DEER PARK AVE., 1844 DEERWOOD AVE., 1891 RICHMOND DR., 1926 ROANOKE AVE., 2104 TYLER LANE, 1937 ALFRESCO PLACE, HERB LN. & COMMANDER DR., HERB LN. & DOREEN WAY, 1633 TYLER PKWY. AT ALLEY.; PARENT PROJECT IS #1644.	93,157	93,157	Administrative Modification 2006.190	TIP Mod #19
10/7/2009	KIPDA	JEFFERSON	5				KIPDA ID 1700: SIDEWALK & CURB REPLACEMENT IN LOUISVILLE METRO; <b>BID PACKAGE D19:</b> REPLACEMENT OF EXISTING SIDEWALK AND CURBS TO MEET ADA COMPLIANCE AT BELOW LOCATIONS: 5015 ALCAPOLCA, 5012 BROADMOOR BLVD, 6703-6812 COPRA LN, 5209-5305 INDIAN TRAIL, 4108 ST. CHARLES LN, 4020-4214 ST. FRANCIS LN, 4910 SUNDAY DR, 4816 SIMPSON DR, 3712 BARTLETT CT, 3601 EASTSIDE DR., 233 GRANVIL DR, 2719-2721 KLONDIKE LN, 3733 MAMARONECK RD, 4109 MANNER DALE DR, 3307 MID DALE LN, 6127-6129 PERMA DR, 3747 ROSEMONT BLVD, 7707 TEMPSCLAIR RD, 4425 CHENWOOD LN, STILGER CR, FRP, 4202-4204, 6704 ASHMEAD DR, 8126 AVANTI WAY, 9403 FARMSTEAD LN, 5801 HOLLY OAK CT, 10900 SPRING RUN CT, 6311 MAY PEN RD, 6314 MONTEGO BAY RD, 9213 CINDERELLA LN, 5709 MIDNIGHT LN, 11308 NEZ PERCE WAY, 2508 WEICHER AVE, 2901-2906 ABIGAIL DR, 3210 AINSLIE WAY, 1824 ARBORO PL 3114-3325 CAWEIN WAY, 1802-1810 CHAUCER CT, 3305-3322 DOGWOOD DR, 3220 ELLIS WAY, 3009 HIKES LN, 3102-3317 RADIANCE RD, RANGELAND RD AT RANGELAND ELEMENTARY SCHOOL, DAMASCUS RD. & DAMASCUS CIRCLE, DAMASCUS RD. & WENDAMOOR DR, HUNTSINGER LN & BRADFORD GROVE DR, HUNTSINGER LN & TREY CT, ROCHELLE AVE & OUTER LOOP, ROCHELLE AVE & VANDRE AVE, SARDIS WAY & BERE A DR, WINTERHAVEN RD & TEMPSCLAIR RD, RANGELAND RD & LAGOONA DR, RANGELAND RD & RUSTIC WAY, REFLECTION DR & ROSALIND CT, REFLECTION DR & RUMIC WAY, REX LN & RIDGECREST RD; PARENT PROJECT IS #1644.	102,478	102,478	Administrative Modification 2006.190	TIP Mod #19
10/7/2009	KIPDA	JEFFERSON	5				KIPDA ID 1701: SIDEWALK & CURB REPLACEMENT IN LOUISVILLE METRO; <b>BID PACKAGE D2:</b> REPLACEMENT OF EXISTING SIDEWALKS AND CURBS TO MEET ADA COMPLIANCE AT BELOW LISTED LOCATIONS: 3330 BANK ST, 200-422 N 26TH ST, 532 N 27TH ST, 2600 PORTLAND, 2635 PORTLAND @ 27TH ST, 100 BLK S 26TH ST, 2616 ST XAVIER, N 24TH ST & ROWAN ST (2403 ROWAN ST), N 31ST ST & PORTLAND AVE, N 31ST ST & TYLER AVE, 514-515 N 31ST ST @ ALLEY, GARFIELD AVE & N 25TH ST, GARFIELD AVE & N 26TH ST, 2535-2537 ST CECELIA ST @ ALLEY, 2608 ROWAN ST @ ALLEY; PARENT PROJECT IS #1644	105,307	105,307	Administrative Modification 2006.190	TIP Mod #19
10/7/2009	KIPDA	JEFFERSON	5				KIPDA ID 1702: SIDEWALK & CURB REPLACEMENT IN LOUISVILLE METRO; <b>BID PACKAGE D3:</b> REPLACEMENT OF EXISTING SIDEWALKS AND CURBS TO MEET ADA COMPLIANCE AT BELOW LISTED LOCATIONS: 1800-1919 BANK ST, 2146 DUNCAN ST, 1836 LYTLE, 419-434 N 20TH ST, 1600 NORTHWESTERN PKWY, 1800 OWEN, 1910-2000 PORTLAND AVE, 1809-2008 DUNCAN ST @ ALLEY, DUNCAN ST & S 20TH ST, DUNCAN ST & S 21ST ST, DUNCAN ST & 22ND ST CONNECTOR, DUNCAN ST & S 22ND ST, GARFIELD AVE & N 23RD ST; PARENT PROJECT IS #1644	115,667	115,667	Administrative Modification 2006.190	TIP Mod #19



**AMERICAN RECOVERY AND REINVESTMENT ACT OF 2009**

Date 1511 Certification Sent to FHWA	ARRA PROGRAM	COUNTY	DIST	ITEM#	PREF IX	RTE	PROJECT DESCRIPTION	ESTIMATED COST	ARRA ESTIMATED COST	STIP REFERENCE	TIP REFERENCE
10/7/2009	KIPDA	JEFFERSON	5				KIPDA ID 1703: SIDEWALK & CURB REPLACEMENT IN LOUISVILLE METRO; <b>BID PACKAGE D4:</b> REPLACEMENT OF EXISTING SIDEWALKS AND CURBS TO MEET ADA COMPLIANCE AT BELOW LISTED LOCATIONS: 1919-2023 MARKET ST, 2147 ROWAN ST, 2001-2228 W MAIN ST, S 20TH ST & PIRTLE ST (117 S 20TH ST), 1810-1822 DUNCAN ST @ ALLEY, ROWAN ST & S 20TH ST, ROWAN ST & S 21ST ST, 1808-1912 ROWAN ST @ ALLEY; PARENT PROJECT IS #1644.	112,454	112,454	Administrative Modification 2006.190	TIP Mod #19
10/7/2009	KIPDA	JEFFERSON	5				KIPDA ID 1704: SIDEWALK & CURB REPLACEMENT IN LOUISVILLE METRO; <b>BID PACKAGE D5:</b> REPLACEMENT OF EXISTING SIDEWALKS AND CURBS TO MEET ADA COMPLIANCE AT BELOW LISTED LOCATIONS: 1907-1928 W CHESTNUT ST, 1515-1739 MARKET ST, 400 BLK S 15TH ST, S 16TH ST & ANDERSON ST, 715-716 S 16TH ST @ ALLEY, S 18TH ST & MAGAZINE ST (637 S 18TH ST), S 22ND ST & W CHESTNUT ST, 1810-1811 W CHESTNUT ST @ ALLEY; PARENT PROJECT IS #1644.	100,934	100,934	Administrative Modification 2006.190	TIP Mod #19
10/7/2009	KIPDA	JEFFERSON	5				KIPDA ID 1705: SIDEWALK & CURB REPLACEMENT IN LOUISVILLE METRO; <b>BID PACKAGE D6:</b> REPLACEMENT OF EXISTING SIDEWALKS AND CURBS TO MEET ADA COMPLIANCE AT BELOW LISTED LOCATIONS: 414 HAYWOOD, 2913-3000 S 5TH ST, 2931 S 6TH ST, 3005 TAYLOR BLVD, 1101-1528 CENTRAL AVE, 1233 LARCHMONT, 710-713 BURTON AVE @ ALLEY; PARENT PROJECT IS #1644.	116,449	116,449	Administrative Modification 2006.190	TIP Mod #19
10/7/2009	KIPDA	JEFFERSON	5				KIPDA ID 1706: SIDEWALK & CURB REPLACEMENT IN LOUISVILLE METRO; <b>BID PACKAGE D7:</b> REPLACEMENT OF EXISTING SIDEWALKS AND CURBS TO MEET ADA COMPLIANCE AT BELOW LISTED LOCATIONS: 3403 CHAUNCEY AVE, 1605 S 34TH ST, 3113 TARA GALE DR, 4306 VIRGINIA AVE, 3103 WAYNE RD, 1814-1828 W HILL ST, 1825 ALGONQUIN PKWY, 2133 GARLAND AVE, 3523 LENTZ AVE, 4301 LAHMANA DR, 3119-3329 TAYLOR BLVD, 1115-1127 LARCHMONT, 2100 W KENTUCKY, S 35TH ST & BOHNE AVE, S 35TH ST & CHAUNCEY AVE, S 36TH ST & DOERHOEFER AVE (744-801 S 36TH ST), S 43RD ST & FORDSON WAY, S 43RD ST & GREENWOOD AVE, S 43RD ST & VIRGINIA AVE, S 45TH ST & VIRGINIA AVE, S 45TH ST & WINNROSE AVE, SOUTHERN AVE & PAWTUXET CT, VIRGINIA AVE & ELLERHOLT CT, VIRGINIA AVE & S 43RD ST, VIRGINIA AVE & SOUTHWESTERN PKWY, 4603 S 1ST ST, 1512 S 30TH ST @ ALLEY, S 32ND ST & GARLAND AVE (900 S 32ND ST), S 32ND ST & KIRBY AVE (1326 S 32ND ST), 677-834 S 36TH ST @ ALLEY, 715-1157 S 43RD ST @ ALLEY, GARLAND AVE & HUMLER ST (2317 GARLAND AVE), GILLETTE AVE & ALLMOND AVE (170-176 GILLETTE AVE), 1814 GRAND AVE @ ALLEY, 862 HUMLER ST @ ALLEY, 2315 MAPLE ST @ ALLEY; PARENT PROJECT IS #1644.	105,320	105,320	Administrative Modification 2006.190	TIP Mod #19
10/7/2009	KIPDA	JEFFERSON	5				KIPDA ID 1707: SIDEWALK & CURB REPLACEMENT IN LOUISVILLE METRO; <b>BID PACKAGE D8:</b> REPLACEMENT OF EXISTING SIDEWALKS AND CURBS TO MEET ADA COMPLIANCE AT BELOW LISTED LOCATIONS: 3914 DELLAFAY DR, 5409 TUPELO PASS, 2605-2703 BAGBY WAY, 3606 BIRNAMWOOD CT, 5601-5901 GREENWOOD RD, 1212-8023 AFTERGLOW DR, 10304 BEAU BRUNMELL DR, 5426-5505 CEDARWOOD DR, 104-117 DANNY CT, 120 DECLARATION DR, 823 FLICKER RD, 5426 FRUITWOOD DR, 7700-7718 KIM DR, 208 LESANE CT, 7707 LESANE DR, 5702 MARY ELLEN DR, 8106 ROCKY GAP RD, 200 SCOTTSDALE BLVD, 515 TIN DOR WAY, 13900-13913 BEESTON BLVD, 7106-7201 BETSY ROSS DR, 6712 BLACK LOCUST WAY, 9802 BROOKS BEND RD, 7003 DUNKIRK LN, 7012 ETHAN ALLEN WAY, 6713 FENSKE LN, 2002 FLORADORA DR, 8101 KENHURST DR, 13508 KINROSS BLVD, 7006-7109 NATHAN HALE WAY, 7413-7415 RAINBOW DR, 6713 SUNNY VALE WAY, 3814 ENDEAVOR WAY, 10506-10600 GRAFTON HALL RD, 5517 MINYARD DR, 9002 WILLOWCREEK DR, 10704-10911 JACQUELINE WAY, 5703 BUNNING DR, 7403 GRANNEL RD, 4505 HANEY WAY, OUTER LOOP @ NEW CUT, PALATKA RD & PARK RD (971 PALATKA RD), 5801-5901 GREENWOOD RD, UPPER HUNTERS TRCE & LOWER HUNTERS TRCE, PRESTON HWY & PRESTWOOD DR; PARENT PROJECT IS #1644.	90,968	90,968	Administrative Modification 2006.190	TIP Mod #19

AMERICAN RECOVERY AND REINVESTMENT ACT OF 2009

Date 1511 Certification Sent to FHWA	AFRA PROGRAM	COUNTY	DIST	ITEM#	PREF IX	RTE	PROJECT DESCRIPTION	ESTIMATED COST	AFRA ESTIMATED COST	STIP REFERENCE	TIP REFERENCE
10/7/2009	KIPDA	JEFFERSON	5				KIPDA ID 1708: SIDEWALK & CURB REPLACEMENT IN LOUISVILLE METRO; <b>BID PACKAGE D9:</b> REPLACEMENT OF EXISTING SIDEWALKS AND CURBS TO MEET ADA COMPLIANCE AT BELOW LISTED LOCATIONS: 301 OAK ST, 1300-1500 BRECKINRIDGE, 1022 REASOR AVE, 1317 LYDIA ST, COLIN AVE & FRENCH AVE, PINDELL AVE & FETTER AVE, PINDELL AVE & TEXAS AVE, 1535 TEXAS AVE IN REAR ALLEY, S 4TH ST & BRANDEIS AVE, S 6TH ST & W MAGNOLIA AVE (1388 S 6TH ST), S 8TH ST & OLDHAM ST, 471-476 E BRANDEIS AVE @ ALLEY, S BROOK ST & WOODBINE ST (1359 S BROOK ST), 212 W LEE ST @ ALLEY, W ORMSBY AVE & ARTHUR KLING WAY (219 W ORMSBY AVE), W ORMSBY AVE & S 2ND ST (213 W ORMSBY AVE), PRESTON HWY & BRIDEN AVE, 612 ZANE ST @ ALLEY; PARENT PROJECT IS #1644.	113,469	113,469	Administrative Modification 2006.190	TIP Mod #19
10/7/2009	KIPDA	JEFFERSON	5				KIPDA ID 1709: SIDEWALK & CURB REPLACEMENT IN LOUISVILLE METRO; <b>BID PACKAGE E1:</b> REPLACEMENT OF EXISTING SIDEWALKS AND CURBS TO MEET ADA COMPLIANCE AT BELOW LISTED LOCATIONS: 1720-2210 BOLLING AVE, 700-954 BURTON AVE, 2110 BURWELL AVE, 3404 CHAUNCEY AVE, 27-32 COLLEGE CT, 654 CURRY CT, 2206-2240 DATE ST, 1255 DIXIE HWY, 3126 ELLIOTT AVE, 3738 GARLAND AVE, 3315 GREENWOOD AVE, 838 HAZEL ST, 1218 HOMEVIEW DR, 4109 LARKWOOD AVE, 1325-1357 LILLIAN AVE, 119 N 18TH ST, 315 N 24TH ST, 120 N 28TH ST, 306 N 29TH ST, 119 N 34TH ST, 136 N 43RD ST, 108 N 45TH ST, 134 N SHAWNEE TERR, 739 OR 743 BURTON AVE, 1641-1643 PRENTICE ST, 3924 RIVER PARK DR, 2645 ROWAN ST, 1208-1234 S 15TH ST, 1813 S 24TH ST, 1112 S 26TH ST, 667 S 30TH ST, 665 S 39TH ST, 1348 S PRESTON ST, 335 S SHAWNEE TERR, 950 SOUTHWESTERN PKWY, 832 SUTCLIFFE AVE, 3405-3536 VERMONT AVE, 117-1526 W BRECKINRIDGE ST, 1830 W HILL ST, 2720 W KENTUCKY ST, 2701-3515 W MARKET ST, 4305 WINNOROSE WAY, 22ND ST & ROWAN ST, 22ND ST & ST XAVIER NW CORNER, 102 41ST ST, 3344 ALFORD AVE, 2604 ALLSTON AVE, 1831-3309 BANK ST, 718-946 BURTON AVE, 812 CECIL AVE, 1311 CENTRAL AVE, 33 COLLEGE CT, 3604-3614 COLMAR DR, 2000-2009 COLUMBIA ST, 707 COMPTON ST, 2305 DATE ST, 739 DEARBORN AVE, 1123-1131 DIXIE HWY, 100-658 DR W J HODGE ST, 22ND ST FROM DUNCAN TO ST XAVIER, 2301-2916 DUNCAN ST, 665 EASTLAWN AVE, 1208 FAIRLAND PL, 102-108 FONTAINE LANDING CT, 1836-2528 GARLAND AVE, 1818-4506 GRAND AVE, 2114-2210 GREENWOOD AVE, 429 HAYWOOD, 724-1462 HAZEL ST, 860-864 HUMLER ST, 4200 LARKWOOD AVE, 1509-1914 MAIN ST, 618 N 23RD ST, 615 N 25TH ST, 216-421 N 28TH ST, 309 N 32ND ST, 102 N 35TH ST, 108 N 39TH ST, 358-538 N 26TH ST, 103-125 OAK ST, 3914 PLANZ AVE, 1730-2414 PORTLAND AVE, 3515-3519 REGATTA WAY, 3535-3926 RIVER PARK DR, 2608 ROWAN ST, 1326 S 32ND ST, 1146 S 34TH ST, 803 S 35TH ST, 210-2031 S 39TH ST, 302-718 S 41ST ST, 743 S 42ND ST, 948 S 47TH ST, S 6TH ST / W HILL SW CORNER, 1624 S PRESTON ST, 117-331 S SHAWNEE TERR, 318 SHAWNEE DR, 2544-2619 ST XAVIER,	<b>BID PACKAGE E1 CONTINUED BELOW</b>			

AMERICAN RECOVERY AND REINVESTMENT ACT OF 2009

Date 1511 Certification Sent to FHWA	ARRA PROGRAM	COUNTY	DIST	ITEM#	PREF IX	RTE	PROJECT DESCRIPTION	ESTIMATED COST	AFRA ESTIMATED COST	STIP REFERENCE	TIP REFERENCE
10/7/2009	KIPDA	JEFFERSON	5				<p>KIPDA ID 1709: SIDEWALK &amp; CURB REPLACEMENT IN LOUISVILLE METRO; <b>BID PACKAGE E1</b>:1631 THORNBERY AVE, 3730 W BROADWAY, 2224 W MAIN ST, 4011 W MARKET ST, 3915 W MUHAMMAD ALI BLVD, 2831 W MAIN ST, 1810-1930 W CHESTNUT ST, 121-2429 W MAIN ST, 1533 WILSON AVE, 1535 WURTELE AVE, 2010-2012 GARLAND AVE, 2700 BLK PORTLAND AVE, CENTRAL AVE &amp; 9TH ST, S 3RD ST &amp; HEYWOOD, 920 HOMEVIEW DR, 7TH ST &amp; MUHAMMAD ALI, 648 S 8TH ST, 1911 W MADISON ST, 1525 W MUHAMMAD ALI, CONGRESS ALLEY (6TH-7TH), 600 DR. AMRTIN LUTHER KING PL, 2601 BANK ST, 627 SOUTHWESTERN PKWY, 3405 VERMONT AVE, 3806 W MUHAMMAD ALI, 1725 BANK ST, 629 S 35TH ST, 422 N 25TH ST, 408 S 40TH ST, 4125 HALE AVE, 856 S 32ND ST, 2724 W MUHAMMAD ALI, 2201 ROWAN, 2951 W MADISON, S 28TH ST &amp; HALE, 2222 W MARKET ST, 2201 CEDAR ST, 1112 S 26TH ST, 2226 W MADISON ST, 4203 HALE AVE, 2300 DUNCAN ST, S 28TH ST &amp; W KENTUCKY ST, CATALPA ST &amp; DUMESNIL ST, 1445 OLIVE ST, 322 S 34TH ST, 432 N 25TH ST, 113 N 39TH ST, 524 N 18TH ST, 3606 HERMAN ST, 122 N 42ND ST, 4500 BLK W BROADWAY, 222 S 41ST ST, 2924 BANK ST, 608 CECIL AVE, 3104 BANK ST, 2322 MONTGOMERY ST, 3401 BANK ST, 1221 LARCHMONT, S 9TH ST &amp; S 7TH ST, 1705 W OAK ST, 1012 S 4TH ST, YORK ST &amp; S 3RD ST, GARVIN PL @ OAK ST, OAK ST @ GARVIN PL, 100 BLK W BROADWAY, 3134 TAYLOR BLVD, S 16TH ST @ W OAK ST, W OAK ST @ S 16TH ST, 1244 S 4TH ST, 611 PARK AVE, 1344 S BROOK ST, 1800-2200 BURWELL, 7TH &amp; JEFFERSON, 1911 W MADISON ST, 2318 PORTLAND AVE, 331S 43RD ST, 3642 VERMONT AVE, 336 S 49RD ST, 4208 HALE AVE, 608 CECIL AVE, 1436 S 2ND ST, 1376 S 6TH ST, 1540 W BRECKINRIDGE ST, 1239 S 2ND ST, 1126 S 6TH ST, 1627 HEMLOCK CT, 1614 S 31ST ST, 1620 HEMLOCK CT, 4500 BLK W BROADWAY, 1824 W MADISON ST, N BROOK ST @ E MAIN ST, 1902 W CHESTNUT ST, 121 W MAIN ST,</p>	927,633	927,633	Administrative Modification 2006.190	TIP Mod #19
10/7/2009	KIPDA	JEFFERSON	5				<p>KIPDA ID 1709: SIDEWALK &amp; CURB REPLACEMENT IN LOUISVILLE METRO; <b>BID PACKAGE E1</b>: LIBERTY ST BETWEEN 1ST ST AND 4TH ST, 118 E MAIN ST, 1130 W CHESTNUT ST (BOTH SIDES), 2951 W MADISON, 2724 W MUHAMMAD ALI BLVD, 2201 ROWAN ST, S 28TH ST &amp; W KENTUCKY ST, S 13TH ST &amp; W LIBERTY ST, E LIBERTY ST &amp; S 1ST ST, 2302 GREENWOOD AVE, 2302-2304 GREENWOOD, 411 E MUHAMMAD ALI, 209 S 1ST ST, 20 BLK 1ST ST, S 7TH &amp; MAGAZINE ST, S 15TH ST &amp; W MARKET ST, W MAIN ST/S 5TH ST, 400 S 13TH ST, 629 S 35TH ST, 608 CECIL AVE, 524 N 18TH ST, 1705 W OAK ST 315 E BROADWAY, S 5TH ST &amp; W MAIN ST, 727 W CHESTNUT ST, S 1ST ST &amp; E MARKET ST, S FLOYD ST &amp; WARNOCK ST, S BROOK ST &amp; CARDINAL BLVD, S 8TH ST &amp; W CHESTNUT ST, 1401 THORNBERY AVE; PARENT PROJECT IS #1644.</p>	927,633	927,633	Administrative Modification 2006.190	TIP Mod #19

AMERICAN RECOVERY AND REINVESTMENT ACT OF 2009

Date 1511 Certification Sent to FHWA	ARRA PROGRAM	COUNTY	DIST	ITEM#	PRF	RTE	PROJECT DESCRIPTION	ESTIMATED COST	ARRA ESTIMATED COST	STIP REFERENCE	TIP REFERENCE						
10/7/2009	KIPDA	JEFFERSON	5				<p>KIPDA ID 1715: SIDEWALK &amp; CURB REPLACEMENT IN LOUISVILLE METRO; <b>BID PACKAGE E2:</b> REPLACEMENT OF EXISTING SIDEWALKS AT BELOW LISTED LOCATIONS TO MEET ADA COMPLIANCE: 8417-8420 ACME WAY, 1209-1224 AFTERGLOW CT., 8120-8217 AFTERGLOW DR., 6013 ALANADALE DR., 2501-2704 ALANMEDE RD., 2506-08 ALANMEADE RD., 7901-7914 ALBRECHT CIR., 2026 ALEXANDER AVE., 3416-3513 ALLISON WAY, 14608-14613 ANDERSON WOODS TRACE, 938 ASH ST., 513-626 ATWOOD ST., 10208 BEAU BRUNMEL DR., 1201 BELMAR DR., 2033 BELMONT PL., 4407 BILLY BONE CT., 4108 BLOSSOMWOOD DR., 4804-4806 BOLD CT., 3100 BON AIR AVE., 2407 BLVD. NAPOLEON, 3607 BRIARGLN LN, 7011 BROKEN BOW DR., 3402-3434 BRYAN WAY, 5701 BUNNING DR., 2717 BUTLER RD., 9815-9905 CALLIE DR., 8416 CALM LN., 6609 CALM RIVER WAY, 1103-1129 CAMDEN AVE., 617-621 CAMP ST., 6726 CASSIDY CIR., 9617-19 CHAPEL HILL RD., 1043 CHARLES ST., 3843 CHATHAM RD., 11607 CHINOOK CT., 879 CLARKS LN., 1022 CLAYBORNE RD., 1220 CROWN AVE., 115 DANNY CT., 3407-3519 DEIBEL WAY, 4902 DELAWARE DR., 3123-3129 DOGWOOD DR., 7418 DUNKIRK LN., 113 E ADAIR ST., 136 E AMHERST AVE., 526 E BRANDEIS AVE., 625 E BRANDEIS AVE., 100 E WHITNEY AVE., 953 EASTERN PKWY, 201 ELK WAY, 2601ENGLEWOOD AVE., 5001 FAMOUS WAY, 2007 FLORADORA DR., 7400 GAYMONT DR., 5615 GENNY CT., 609 GHEENS AVE., 3458 GLENDALE AVE., 3711 GLENMEADE RD., 2512 GOLDSMITH LN., 5515 HALSTEAD AVE., 1858 HARVARD DR., 3022 HENDON RD., 3500 HERB LN., 4312 HICKORYVIEW DR., 2801 HIKES LN., 2 HILLTOP CT., 4110 HISPANYOLA CT., 323 INVERNESS AVE., 3014 IRIS WAY, 5701 JANET LEE DR., 7011 JOHNSONTOWN RD., 3678 KAHLERT AVE., 3101-3104 KAYE LAWN DR., 3602 KELLY WAY, 937 KESWICK BLVD., 600 KIRSCH WAY, 2934 KLONDIKE LN., 3021 KLONWAY DR., 4409-4411 KURTZ AVE., 1025-1029 LAMPTON ST.,</p>										
10/7/2009	KIPDA	JEFFERSON	5				<p>KIPDA ID 1715: SIDEWALK &amp; CURB REPLACEMENT IN LOUISVILLE METRO; <b>BID PACKAGE E2:</b> REPLACEMENT OF EXISTING SIDEWALKS AT BELOW LISTED LOCATIONS TO MEET ADA COMPLIANCE: 8417-8420 ACME WAY, 1209-1224 AFTERGLOW CT., 8120-8217 AFTERGLOW DR., 6013 ALANADALE DR., 2501-2704 ALANMEDE RD., 2506-08 ALANMEADE RD., 7901-7914 ALBRECHT CIR., 2026 ALEXANDER AVE., 3416-3513 ALLISON WAY, 14608-14613 ANDERSON WOODS TRACE, 938 ASH ST., 513-626 ATWOOD ST., 10208 BEAU BRUNMEL DR., 1201 BELMAR DR., 2033 BELMONT PL., 4407 BILLY BONE CT., 4108 BLOSSOMWOOD DR., 4804-4806 BOLD CT., 3100 BON AIR AVE., 2407 BLVD. NAPOLEON, 3607 BRIARGLN LN, 7011 BROKEN BOW DR., 3402-3434 BRYAN WAY, 5701 BUNNING DR., 2717 BUTLER RD., 9815-9905 CALLIE DR., 8416 CALM LN., 6609 CALM RIVER WAY, 1103-1129 CAMDEN AVE., 617-621 CAMP ST., 6726 CASSIDY CIR., 9617-19 CHAPEL HILL RD., 1043 CHARLES ST., 3843 CHATHAM RD., 11607 CHINOOK CT., 879 CLARKS LN., 1022 CLAYBORNE RD., 1220 CROWN AVE., 115 DANNY CT., 3407-3519 DEIBEL WAY, 4902 DELAWARE DR., 3123-3129 DOGWOOD DR., 7418 DUNKIRK LN., 113 E ADAIR ST., 136 E AMHERST AVE., 526 E BRANDEIS AVE., 625 E BRANDEIS AVE., 100 E WHITNEY AVE., 953 EASTERN PKWY, 201 ELK WAY, 2601ENGLEWOOD AVE., 5001 FAMOUS WAY, 2007 FLORADORA DR., 7400 GAYMONT DR., 5615 GENNY CT., 609 GHEENS AVE., 3458 GLENDALE AVE., 3711 GLENMEADE RD., 2512 GOLDSMITH LN., 5515 HALSTEAD AVE., 1858 HARVARD DR., 3022 HENDON RD., 3500 HERB LN., 4312 HICKORYVIEW DR., 2801 HIKES LN., 2 HILLTOP CT., 4110 HISPANYOLA CT., 323 INVERNESS AVE., 3014 IRIS WAY, 5701 JANET LEE DR., 7011 JOHNSONTOWN RD., 3678 KAHLERT AVE., 3101-3104 KAYE LAWN DR., 3602 KELLY WAY, 937 KESWICK BLVD., 600 KIRSCH WAY, 2934 KLONDIKE LN., 3021 KLONWAY DR., 4409-4411 KURTZ AVE., 1025-1029 LAMPTON ST.,</p>										



**AMERICAN RECOVERY AND REINVESTMENT ACT OF 2009**

Date 1511 Certification Sent to FHWA	ARRA PROGRAM	COUNTY	DIST	ITEM#	PREF IX	RTE	PROJECT DESCRIPTION	ESTIMATED COST	ARRA ESTIMATED COST	STIP REFERENCE	TIP REFERENCE
10/7/2009	KIPDA	JEFFERSON	5				<p>KIPDA ID 1715: SIDEWALK &amp; CURB REPLACEMENT IN LOUISVILLE METRO; <b>BID PACKAGE E2</b>: 3022 TAYLORSVILLE RD., 7807 TREVINO WAY, 2324-2326 TYLER LN., 4402-4503 UNSELD BLVD., 5005 VALLEY STATION RD., 516 W KINGSTON AVE., 301 W SOUTHLAND BLVD., 2903-2907 WALLINGFORD CT., 3102 WEATHER WAY, 5806 WEST PAGES LN., 8913 WILLIAM PENN WAY, 2363 WINSTON AVE., 7800-7801 WOLF CREEK CT., 4510-4719 WOLF CREEK PKWY., 4400 WOLFSRING DR., 3919-4303 WOODGATE LN., 3530-4028 WOODRUFF AVE., 7300 YORK RIVER RD., 5126 ACAPOLCA WAY, 1210-1213 AFTERGLOW CT., 8231 AFTERGLOW DR., 5102 ALBA WAY, 7814-7920 ALBRECHT CIR., 1856 ALFRESCO PL., 3419 ALLISON WAY, 9605-9615 APRIL, 5702 ASHMEAD DR., 404 BEAUFRUMMELL CT., 13905-14009 BEESTON, 1300-1313 BELLWOOD, 6903-7311 BESTY ROSS, 3712 BIGELOW DR., 1801 BONNYCASTLE AVE., 2217-2231 BRIGHTON DR., 3419-3433 BRYAN WAY, 3410-3423 BUCKEYE RD., 1041 CALDWELL ST., 5504 CEDARWOOD DR., 4419 CHENWOOD LN., 5509 CHESTNUTWOOD WAY, 1816 CIMMARON TRAIL, 2808 COLIN AVE., 9621 COMBS LN., 1222 CROWN AVE., 3006-3032 DALE ANN DR., 11615 DEERING RD., 6907-7309 DUNKIRK, 7307 DUNKIRK LN., 1228-1230 E BRECKINRIDGE ST., 1020-1083 EAST KENTUCKY ST., 243-281 ELDORADO AVE.,</p>				
10/7/2009	KIPDA	JEFFERSON	5				<p>KIPDA ID 1715: SIDEWALK &amp; CURB REPLACEMENT IN LOUISVILLE METRO; <b>BID PACKAGE E2</b>: 204 ELINE AVE., 2418 EMIL AVE., 4207 ESTATE DR., 7205-7311 ETHAN ALLEN, 4408-4602 EXETER AVE., 6909 FALLEN LEAF CIR., 8800 FERNDALE RD., 1242 FISCHER AVE., 1916-2024 FLORADORA, 1142 FRANELM RD., 7403 GAYMONT DR., 13306 GIRVAN AVE., 2145-2161 GLADSTONE, 2358-2379 GLADSTONE AVE., 14212 GLENDOWNER DR., 2515 GLENMAY AVE., 3728 GLENMEADE RD., 7613 GREENFIELD AVE., 910-920 HESS LN., 4206-08 HILLBROOK DR., 13307 HORNCASTLE, 9404-9602 JANNA, 7104 JOHN ADAMS WAY, 409 KENNY BLVD., 2530-2639 KINGS HWY., 3308 KLONWAY DR., 5601 LAGOONA DR., 3026 LAKE VISTA DR., 10114 LANCEWOOD DR., 7509 LESANE CT., 3500 LEXINGTON RD., 5003 LILA AVE., 519 LILLY AVE., 6001 LORETTA ST., 3107 LOWELL AVE., 1335 LYDIA ST., 204-206 MACKIE LN., 4200 MANNER GATE DR., 2014-2020 MARILEE, 5701 MARY ELLEN DR., 5507 MATTERHORN DR., 551 MAYLAWN AVE., 205 MCBROOM DR., 2319-2327 MEDFORD LN., 8609-8705 MICHAEL RAY DR., 2617 MONTROSE AVE., 6710 MORNING STAR WAY, MOSER RD./ROSEWOOD DR., 900 MULBERRY ST., 945 MULBERRY ST., 1024 MULBERRY ST., 134-142 N GALT AVE., 128 N CLIFTON AVE., 7101-7307 NATHAN HALE, 2013-2023 NOCTURNE, 2008 NOCTURE DR., 501-617 OAK ST., 114 OLD TOWNE RD., 3805 PARTHENIA AVE., 1214 PAYNE ST., 6204 PERMA DR., 11808 PIERCE WAY, 9918 PLAUDIT WAY, 2921-3201 POMEROY DR., 1516 QUADRANT AVE., 3215 RADIANCE RD., 7103-7107 RAINBOW DR., 3208 RAINVIEW CIR., 1200 RAY AVE., 204 REDDING RD., 1955 RICHMOND DR., 3411 RICHMONT RD., 5531 RIDGECREST RD., 5714 ROBINWOOD RD., 1600-1637 ROSEWOOD AVE., 1700-1719 ROSEWOODAVE., 1800-1809 ROSEWOOD AVE.,</p>				

AMERICAN RECOVERY AND REINVESTMENT ACT OF 2009

Date Sent to FHWA	ARRA PROGRAM	COUNTY	DIST	ITEM#	PREF	RRATE	PROJECT DESCRIPTION	ESTIMATED COST	ARRA ESTIMATED COST	STIP REFERENCE	TIP REFERENCE
10/7/2009	KIPDA	JEFFERSON	5				<p>KIPDA ID 1715: SIDEWALK &amp; CURB REPLACEMENT IN LOUISVILLE METRO; <b>BID PACKAGE E2:</b> 3726 ROUGE WAY, 5600 RUSTIC WAY, 4000-4010 S 1ST ST., 4568 S 1ST ST., 1349-1351 S SHELBY ST., 110 S HITE AVE., 229 S HITE AVE., 238 S PRESTON AVE., 1100 SAMUEL ST., 6212 SCOTTWOOD RD., 145 SENECA TRL., 1800 SHADY LN., 733 SHELBY ST., 819 SHELBY ST., 939 SHELBY ST., 4201 SHELTON AVE., 2409 SHERRY RD., 6505-6701 SIX MILE LN., 4020 SOUTHERN PKWY., 7236 SOUTHSIDE DR., 3715-3744 STANTON BLVD., 4503 STARKS DR., 1900 BLK STEVENS, 3521 SUDBURY LN., 811 SWAN ST., 2517 TALBOTT AVE., 10919 TALON WAY, 2506-2648 TAYLORSVILLE RD., 511 TIN DOR WAY, 7801 TREVINO WAY, 2348 TYLER LN., 4602-4710 UNSELD BLVD., 2001-2211 UPPER HUNTERS TRACE, 3014 VOGUE AVE., 623 W ASHLAND AVE., 5802 W PAGES LN., 404 W TENNY AVE., 2214-2230 WADSWORTH AVE., 526 WARNOCK ST., 2508 WEICHER AVE., 223 WELBURN DR., 2221 WENDELL AVE., 7320 WESBORO RD., 2903 WHITE PLAINS RD., 2809 WHITLOCK ST., 1262-1308 WILLOW AVE., 7402-7416 WIMSTOCK, 7412 WIMSTOCK AVE., 1636 WINDSOR PL., 1721 WINDSOR PL., 2130-2167 WINSTON, 2150-2169 WINDSTON AVE., 4722 WOLFCREEK CT., 4519 WOLFCREEK PKWY., 4708 WOLFCREEK PKWY., 2020 WOODBOURNE AVE., 2127 WOODBOURNE AVE., 4305 WOODGATE LN., 1701 WINDSOR PL., 15827 BECKLEY HILLS DR., 547 PRIMROSE WAY, 128 N CLIFTON AVE., 2915 SHELDON RD., BRECKENRIDGE LN. &amp; MANNER DALE DR., 48001 HUNTERS POINT CIR., CARDINAL WOODS DR. &amp; ST. ANDREWS CHURCH RD., 7121 MANSLICK RD., 5623 NEW CUT RD., LONGFIELD AVE. &amp; S 5TH ST., 1446 W SOUTHERN HEIGHTS AVE., 505 W WHITNEY AVE., BELLEVUE AVE. &amp; BRENTWOOD, BELLEVUE AVE. &amp; DENMARK,</p>	928,394	928,394	Administrative Modification 2006.190	TIP Mod #19
10/7/2009	KIPDA	JEFFERSON	5				<p>KIPDA ID 1715: SIDEWALK &amp; CURB REPLACEMENT IN LOUISVILLE METRO; <b>BID PACKAGE E2:</b> 9614 MOORFIELD CIR., OAK POINT DR., EL MORRO CT., 4338 S 3RD ST., W WOODLAWN &amp; S 6TH ST., 4326 S 2ND ST., 5308 NEW CUT RD., 308 W WHITNEY AVE., 300 W WHITNEY AVE., 4569 S 2ND ST., 4571 S 2ND ST., 3638 TERRIER LN., HIKES LN. &amp; KLONDIKE LN., 2128 TREVILIAN WAY, 1625 STEVEN AVE., 1225 EASTERN PKWY., 1225 EASTERN PKWY., 216 CHEROKEE PKWY., 2005 PAYNE ST., SPRING DR. &amp; SPEED AVE., 1700 BARDSTOWN RD., CHEROKEE PKWY. &amp; EVERETT AVE., 1616 FERNWOOD AVE., 1301 EASTERN PKWY., 1800 DEER PARK, 2438 RANSEDELL DR., 917 BAXTER AVE., 2315 SPEED AVE., EDITH RD., 3007 AUBERT AVE., 2050 FRANKFORT AVE., 2050 FRANKFORT AVE., 165 WILLIAM ST., 400 PLEASANTVIEW AVE., 201 PLEASANTVIEW AVE., 60 EASTOVER CT., 307 PLEASANTVIEW AVE., 52 EASTOVER CT., 603 BRIAR HILL RD., 2514 FRANKFORT AVE., 431 HILLCREST AVE., 3007 AUBERT AVE., 3400 KERRY DR., 1005 PAYNE ST., 1215-1219 TEXAS AVE., 1033 CHARLES ST., 2100 PRESTON ST., 1634 DUNBARTON WYNDE, 1600 DUNBARTON WYNDE, 1605 DUNBARTON WYNDE, 1607 &amp; 1609 DUNBARTON WYNDE, 1606 &amp; 1608 DUNBARTON WYNDE, 1628 DUNBARTON WYNDE, 1630 DUNBARTON WYNDE, 1701 SUTHERLAND DR., 1700-1638 SUTHERLAND DR., 1006 S CLAY ST., 1268 S SHELBY ST., 2005 PAYNE ST., 1217 TEXAS AVE., 2915 SHELDON RD., S CLAY ST. &amp; E KENTUCKY ST., 749 S SHELBY ST., 900-904 S SHELBY ST., SKY BLUE AVE. &amp; LOWER HUNTERS TRACE, 4301 MANNOR DALE DR., 612 RUBEL AVE., 2328 BONNEYCASTLE AVE., 2326 BONNEYCASTLE AVE., 820 E BURNETT AVE., 1211E KENTUCKY ST. (BOTH SIDES), PARENT PROJECT IS #1644.</p>	977,436	977,436	Administrative Modification 2006.190	TIP Mod #19
10/7/2009	KIPDA	JEFFERSON	5				<p>KIPDA ID 1710: STREET REHABILITATION IN LOUISVILLE METRO. <b>BID PACKAGE A1:</b> REHABILITATION OF VARIOUS STREETS IN LOUISVILLE, INCLUDING: BISHOP LANE - THE REHABILITATION OF BISHOP LANE FROM POPLAR LEVEL ROAD TO JENNINGS LANE WILL INCLUDE RESURFACING OF THE PAVEMENT, SIDEWALK REPAIRS AND ADA RAMP IMPROVEMENTS, GRADE LANE - THE REHABILITATION OF GRADE LANE FROM OUTER LOOP TO CRITTENDEN DRIVE WILL INCLUDE RESURFACING OF THE PAVEMENT, SOUTH 8TH STREET - THE REHABILITATION OF SOUTH 8TH STREET FROM WEST LIBERTY STREET TO WEST KENTUCKY STREET WILL INCLUDE RESURFACING OF THE PAVEMENT, SIDEWALK REPAIRS AND ADA RAMP IMPROVEMENTS, AND MERRIWETHER AVE. - THE REHABILITATION OF MERIWETHER AVENUE FROM EAST BURNETT AVENUE TO SOUTH SHELBY STREET WILL INCLUDE RESURFACING OF THE PAVEMENT, SIDEWALK REPAIRS AND ADA RAMP IMPROVEMENTS. PARENT PROJECT IS #1650.</p>				

**AMERICAN RECOVERY AND REINVESTMENT ACT OF 2009**

Date 1511 Certification Sent to FHWA	ARRA PROGRAM	COUNTY	DIST	ITEM#	PREF IX	RTE	PROJECT DESCRIPTION	ESTIMATED COST	ARRA ESTIMATED COST	STIP REFERENCE	TIP REFERENCE
10/7/2009	KIPDA	JEFFERSON	5				KIPDA ID 1711: STREET REHABILITATION IN LOUISVILLE METRO. <b>BID PACKAGE A2:</b> REHABILITATION OF VARIOUS STREETS IN LOUISVILLE, INCLUDING: STONESTREET ROAD - THE REHABILITATION OF STONESTREET ROAD FROM DIXIE HIGHWAY TO OLD THIRD STREET WILL INCLUDE RESURFACING OF THE PAVEMENT, SIDEWALK REPAIRS AND ADA RAMP IMPROVEMENTS, GAGEL AVENUE - THE REHABILITATION OF GAGEL AVENUE FROM DIXIE HIGHWAY TO MANSLUCK ROAD WILL INCLUDE RESURFACING OF THE PAVEMENT, KRAMERS LANE - THE REHABILITATION OF KRAMERS LANE FROM CANE RUN ROAD TO CAMPGROUND ROAD WILL INCLUDE RESURFACING OF THE PAVEMENT, SIDEWALK REPAIRS AND ADA RAMP IMPROVEMENTS, AND ST. ANTHONY CHURCH ROAD - THE REHABILITATION OF ST. ANTHONY CHURCH ROAD FROM ST. ANDREWS CHURCH ROAD TO 7460 ST. ANTHONY CHURCH ROAD AND FROM 7460 ST. ANTHONY CHURCH ROAD TO MANSLUCK ROAD WILL INCLUDE RESURFACING OF THE PAVEMENT.; PARENT PROJECT IS #1650.	1,072,982	1,072,982	Administrative Modification 2006.190	TIP Mod #19
10/7/2009	KIPDA	JEFFERSON	5				KIPDA ID 1712: STREET REHABILITATION IN LOUISVILLE METRO. <b>BID PACKAGE A3:</b> REHABILITATION OF VARIOUS STREETS IN LOUISVILLE, INCLUDING: SEATONVILLE ROAD - THE REHABILITATION OF SEATONVILLE ROAD FROM BILLOWAY ROAD TO LOVERS LANE WILL INCLUDE RESURFACING OF THE PAVEMENT, FERN CREEK ROAD - THE REHABILITATION OF FERN CREEK ROAD FROM LOVERS LANE TO BEULAH CHURCH ROAD WILL INCLUDE RESURFACING OF THE PAVEMENT, SIDEWALK REPAIRS AND ADA RAMP IMPROVEMENTS, PENNSYLVANIA RUN ROAD - THE REHABILITATION OF PENNSYLVANIA RUN ROAD FROM COOPER CHAPEL ROAD TO VAUGHN MILL ROAD WILL INCLUDE RESURFACING OF THE PAVEMENT, SIDEWALK REPAIRS AND ADA RAMP IMPROVEMENTS, AND STONY BROOK DRIVE - THE REHABILITATION OF STONY BROOK DRIVE FROM HURSTBOURNE PARKWAY TO GALENE DRIVE WILL INCLUDE RESURFACING OF THE PAVEMENT, SIDEWALK REPAIRS AND ADA RAMP IMPROVEMENTS. PARENT PROJECT IS #1650.	997,966	997,966	Administrative Modification 2006.190	TIP Mod #19
10/7/2009	KIPDA	JEFFERSON	5				KIPDA ID 1713: STREET REHABILITATION IN LOUISVILLE METRO. <b>BID PACKAGE A4:</b> REHABILITATION OF VARIOUS STREETS IN LOUISVILLE, INCLUDING: TUCKER STATION ROAD - THE REHABILITATION OF TUCKER STATION ROAD FROM TAYLORSVILLE ROAD TO REHL ROAD WILL INCLUDE RESURFACING OF THE PAVEMENT, SIDEWALK REPAIRS AND ADA RAMP IMPROVEMENTS, LYNDON LANE - THE REHABILITATION OF LYNDON LANE FROM ROLAND AVE TO SHELBYVILLE ROAD WILL INCLUDE RESURFACING OF THE PAVEMENT, SIDEWALK REPAIRS AND ADA RAMP IMPROVEMENTS, DORSEY LANE - THE REHABILITATION OF DORSEY LANE FROM HURSTBOURNE PARKWAY TO WARD AVENUE AND FROM 415 DORSEY LANE TO WOODKNOLL ROAD WILL INCLUDE RESURFACING OF THE PAVEMENT, SIDEWALK REPAIRS AND ADA RAMP IMPROVEMENTS, LIME KILN LANE - THE REHABILITATION OF LIME KILN LANE FROM RIVER ROAD TO BROWNSBORO ROAD AND 300 FEET FROM KY 22 WILL INCLUDE RESURFACING OF THE PAVEMENT, SIDEWALK REPAIRS AND ADA RAMP IMPROVEMENTS, AND MURPHY LANE - THE REHABILITATION OF MURPHY LANE FROM WESTPORT ROAD TO BALLARDSVILLE ROAD WILL INCLUDE RESURFACING OF THE PAVEMENT, SIDEWALK REPAIRS AND ADA RAMP IMPROVEMENTS. PARENT PROJECT IS #1650.	926,249	926,249	Administrative Modification 2006.190	TIP Mod #19
10/7/2009	KIPDA	JEFFERSON	5				KIPDA ID 1714: STREET REHABILITATION IN LOUISVILLE METRO. <b>BID PACKAGE A5:</b> REHABILITATION OF VARIOUS STREETS IN LOUISVILLE, INCLUDING BLEVINS GAP ROAD - THE REHABILITATION OF BLEVINS GAP ROAD FROM BEARCAMP ROAD TO 5108 BLEVINS GAP ROAD WILL INCLUDE RESURFACING OF THE PAVEMENT, AND WATTERSON TRAIL - THE REHABILITATION OF WATTERSON TRAIL FROM BARDSTOWN ROAD TO BILLOWAY ROAD WILL INCLUDE RESURFACING OF THE PAVEMENT, SIDEWALK REPAIRS AND ADA RAMP IMPROVEMENTS. PARENT PROJECT IS #1650.	1,005,805	1,005,805	Administrative Modification 2006.190	TIP Mod #19
10/7/2009	KIPDA	JEFFERSON	5				KIPDA ID 1186: BICYCLE AND PEDESTRIAN ACCESS IMPROVEMENTS ALONG SELECTED CORRIDORS: INSTALLATION OF BICYCLE LANES ALONG TAYLORSVILLE RD. BETWEEN MCMAHAN BLVD. AND HURSTBOURNE PKWY.	88,000	88,000	Administrative Modification 2006.190	TIP Mod #19



AMERICAN RECOVERY AND REINVESTMENT ACT OF 2009

Date 1511 Certification Sent to FHWA	ARRA PROGRAM	COUNTY	DIST	ITEM#	PREF IX	RTE	PROJECT DESCRIPTION	ESTIMATED COST	ARRA ESTIMATED COST	STIP REFERENCE	TIP REFERENCE
10/7/2009	KIPDA	JEFFERSON	5				KIPDA ID 1615: MAIN STREET MIDDLETOWN DEVELOPMENT PLAN: WIDEN ROADS (NO ADDITIONAL TRAVEL LANES), ADD SIDEWALKS, DRAINAGE AND LANDSCAPING FROM KY 1819 (WATTERSON TRAIL) TO THE WESTERN CITY LIMIT ALONG MAIN STREET, EAST OF THE INTERSECTION OF US 60 (SHELBYVILLE ROAD) AND KY 913 (BLANKENBAKER PARKWAY).*	289,177	289,177	Administrative Modification 2006.190	TIP Mod #19
10/7/2009	KIPDA	OLDHAM	5				KIPDA ID 1628: KY 146 SIDEWALKS (VARIOUS STATE ROAD SIDEWALKS - PEEWEE VALLEY) CONSTRUCT 1644 LINEAR FEET OF SIDEWALK ON THE SOUTH SIDE OF KY 146 FROM DOGWOOD LANE WEST TO FOLEY AVENUE. THE SIDEWALKS WILL BE FOUR FEET IN WIDTH WITH FIVE-FOOT WIDE PASSING AREAS TO MEET ADA STANDARDS.	112,500	112,500	Administrative Modification 2006.185	TIP Mod #18
10/7/2009	KIPDA	OLDHAM	5				KIPDA ID 1306: VARIOUS SIDEWALKS - CRESTWOOD - IMPROVE SIDEWALK CONNECTIONS IN CRESTWOOD, KY	82,500	82,500	Administrative Modification 2006.133	TIP Mod #14
10/7/2009	KIPDA	OLDHAM	5				KIPDA ID 1657: GUARDRAIL INSTALLATION: INSTALL GUARDRAILS IN VARIOUS LOCATIONS: SECTION 1 - MAYO LN - STARTING AT THE BOX CULVERT ABOUT 100 FEET SOUTH OF THE DRIVEWAY OF 2575 MAYO LN AND RUNNING NORTH FOR 88 FT ON THE WEST SIDE AND 113 ON THE EAST SIDE. SECTION 2 - LOCKE LN PART A - STARTING 385 FEET SOUTH OF THE DRIVEWAY OF 3500 LOCKE LN (ZUBROD STABLES) AND RUNNING 189 FT ON THE WEST SIDE OF THE ROAD. SECTION 3 - LOCKE LN PART B - STARTING ABOUT 60 FT SOUTH OF THE DRIVEWAY OF 3713 LOCKE LANE AND RUNNING 480 FT ON THE WEST SIDE TO ABOUT THE DRIVEWAY OF 3720 LOCKE LN. SECTION 4 - EIGHTEEN MILE CREEK RD PART A - STARTING ABOUT AT THE DRIVEWAY FOR 5107 EIGHTEEN MILE CREEK RD AND RUNNING WEST ON BOTH SIDES OF THE ROAD FOR ABOUT 37 FT OVER CULVERT. SECTION 5 - EIGHTEEN MILE CREEK RD PART B - STARTING ABOUT 407 FT WEST OF THE DRIVEWAY FOR 4601 EIGHTEEN MILE CREEK RD AND RUNNING WEST ON BOTH SIDES OF THE ROAD FOR ABOUT 37 FT OVER THE CULVERT. SECTION 6 - EIGHTEEN MILE CREEK RD PART C - STARTING ABOUT 125 FT EAST OF THE DRIVEWAY FOR 4301 EIGHTEEN MILE CREEK RD AND RUNNING EAST ON BOTH SIDES OF THE ROAD FOR ABOUT 37 FT OVER THE CULVERT. SECTION 7 - EIGHTEEN MILE CREEK ROAD PART D - STARTING ABOUT 20 FEET WEST OF THE DRIVEWAY FOR 3315 EIGHTEEN MILE CREEK RD AND RUNNING WEST ON THE NORTH SIDE OF THE ROAD FOR ABOUT 30 FT OVER THE CULVERT AND ABOUT 75 FT ON THE SOUTH SIDE OF THE ROAD. SECTION 8 - EIGHTEEN MILE CREEK RD PART E - STARTING ABOUT 20 FT WEST OF THE DRIVEWAY FOR 3700 EIGHTEEN MILE CREEK RD AND RUNNING WEST ON THE NORTH SIDE OF THE ROAD FOR ABOUT 37 FEET OVER THE CULVERT. SECTION 9 - EIGHTEEN MILE CREEK RD PART F - STARTING ABOUT 40 FT WEST OF THE DRIVEWAY FOR 3701 EIGHTEEN MILE CREEK RD AND RUNNING WEST ON BOTH SIDES OF THE ROAD FOR ABOUT 37 FT OVER THE CULVERT.	110,000	110,000	Administrative Modification 2006.190	TIP Mod #19
10/7/2009	LFUGG	FAYETTE	7	3100.12			LEGACY TRAIL PHASE 1 - NEW TRAIL CONSTRUCTION FROM BEREA RD @ IRONWORKS PK TO NEWTOWN PK @ CITATION BLVD; PHASE 1A: MAINE CHANCE- LENGTH =4.3 MI (INCLUDES SPINDLETOP HALL SPUR AND THE ACCESS ROAD; PHASE 1B: COLDSTREAM - LENGTH = 2.1 MI (INCLUDES CONNECTION TO EXISTING TRAIL)	2,650,000	2,650,000	Administrative Modification 2006.238	TIP Mod #3 to FY 2010- 2013 TIP
10/7/2009	LFUGG	FAYETTE	7	3102.00			LEGACY TRAIL PHASE 2 NEW TRAIL CONSTRUCTION FROM NEWTOWN PK @ CITATION BLVD TO NORTHSIDE YMCA AT LOUDON AVE; LENGTH=2.1 MI	2,430,000	2,430,000	Administrative Modification 2006.247	TIP Mod #4 to FY 2010- 2013 TIP
10/7/2009	LFUGG	FAYETTE	7				LEXINGTON DOWNTOWN STREETScape: IMPROVE MOBILITY; VINE ST FROM SOUTH BROADWAY (MP 14.149) TO ROSE ST (MP 13.569) - LENGTH=0.58 MI	1,295,000	1,295,000	Administrative Modification 2006.247	TIP Mod #4 to FY 2010- 2013 TIP
10/7/2009	LFUGG	FAYETTE	7	590.50			LIBERTY RD/TODDS RD PHASE 1B - WIDEN FROM MAN O' WAR BLVD TO FOREST HILL DR; LENGTH = 0.5 MI ON LIBERTY RD; 0.4 MI MAN O' WAR	470,000	470,000	Administrative Modification 2006.238	TIP Mod #3 to FY 2010- 2013 TIP



AMERICAN RECOVERY AND REINVESTMENT ACT OF 2009

Date 1511 Certification Sent to FHWA	ARRA PROGRAM	COUNTY	DIST	ITEM#	PREF IX	RTE	PROJECT DESCRIPTION	ESTIMATED COST	ARRA ESTIMATED COST	STIP REFERENCE	TIP REFERENCE
10/7/2009	KIPDA	JEFFERSON	5				KIPDA ID 1605: JEFFERSONTOWN ADA RAMP/SIDEWALK REPLACEMENTS-REPLACE OR UPGRADE APPROXIMATELY 1443 HANDICAP RAMPS AND 1570 LINEAR FEET OF SIDEWALKS WITHIN THE CITY OF JEFFERSONTOWN, KENTUCKY	889,500	889,500	Administrative Modification 2006.243	TIP Mod #23 (revised)
10/7/2009	KIPDA	JEFFERSON	5				KIPDA ID 1604: PLANTSIDE DRIVE PAVEMENT REHABILITATION AND SIDEWALK IMPROVEMENTS-RECONSTRUCT PLANTSIDE DRIVE FROM BLUEGRASS PARKWAY TO KY 1819 (WATTERSON TRAIL). PROJECT SCOPE INCLUDES MILLING THE EXISTING SURFACE, AND REPLACING WITH A MINIMUM OF 1.5 INCHES OF SURFACE TO INCREASE THE LIFE OF THE ROADWAY. CONSTRUCT AND UPGRADE SIDEWALKS ALONG ONE SIDE OF PLANTSIDE DRIVE.	785,939	785,939	Administrative Modification 2006.210	TIP Mod #20
10/7/2009	STATEWIDE	HENDERSON	2	710	US 41		WIDEN WATSON LANE (CS-1372) ON THE WEST LEG TO ACCOMMODATE TWO APPROACH LANES AND ONE RECEIVING LANE.	280,000	280,000	Administrative Modification 2006.132	TIP Amend. Resolution No. 09-3
10/7/2009	STATEWIDE	HENDERSON	2	966	US 41A		WIDENING OF US 41A AT KY 136 TO CONSTRUCT TWO-WAY LEFT TURN LANE	278,816	200,000	Administrative Modification 2006.157	TIP Amend. Resolution No. 09-5
10/7/2009	EVANSVILLE MPO	HENDERSON	2	966	US 41A		WIDENING OF US 41A AT KY 136 TO CONSTRUCT TWO-WAY LEFT TURN LANE	831,184	831,184	Administrative Modification 2006.157	TIP Amend. Resolution No. 09-5
10/20/2009	STATEWIDE	NELSON	4	287.3	US 31		BARSTOWN-LOUISVILLE (PRIORITY SECTION); US-31E RELOCATION FROM KY-509 TO WHITESIDE DRIVE.	12,000,000	12,000,000	Amendment 2006.042	NON-MPO AREA
10/20/2009	STATEWIDE	ROCKCASTLE	8	163.1	US 150		STANFORD TO MT. VERNON ROAD; RECONSTRUCT US150 FROM BRODHEAD TO KY461 @ MT. VERNON (PE & ENVIR. UNDER 8-244.50)(FUNDING SWAP WITH 8-163.00 AS SHOWN IN 2006SYP)	25,740,000	25,500,000	Amendment 2006.042	NON-MPO AREA
10/30/2009	STATEWIDE	CLINTON	8	165.01	US 127		RECONSTRUCT US127 FROM THE ALBANY BYPASS NORTH TO KY90 (SEE 8-260.01 FOR PE & ENV)	29,000,000	16,600,000	Amendment 2006.042	NON-MPO AREA
12/2/2009	OKI	KENTON	6	273.1	KY 1120		RECONSTRUCT 12TH ST. FROM RUSSELL STREET TO SCOTT STREET	8,000,000	1,175,306	Administrative Modification 2006.152	OKI's Administrative Modification #17
12/28/2009	TE	JEFFERSON	5				SECOND STREET STREETScape PROJECT: IMPROVEMENTS TO TRAFFIC INTERSECTIONS, SIDEWALKS, ACCESSIBILITY/MOBILITY, LANDSCAPING, LIGHTING, ARCHITECTURAL ENHANCEMENTS, UTILITIES AND THE CREATING OF A PUBLIC GATHERING SPACE ALONG SECOND STREET BETWEEN MAIN STREET AND RIVER ROAD AS WELL AS A PORTION OF WASHINGTON STREET IN THE BLOCK EAST OF SECOND STREET IN DOWNTOWN LOUISVILLE.	3,036,000	2,400,000	Administrative Modification 2006.239	TIP Mod #23
12/28/2009	TE	JEFFERSON	5				THIRD STREET AND EASTERN PARKWAY BIKEWAY AND SAFETY IMPROVEMENT PROJECT: (1) CONSTRUCTION OF NEW UNIVERSITY OF LOUISVILLE ENTRANCE AND MORE DIRECT ACCESS TO CLASSROOM BUILDINGS AT THE INTERSECTION OF THIRD STREET AND EASTERN PARKWAY. (2) CONSTRUCTION OF BICYCLE/PEDESTRIAN SAFETY IMPROVEMENTS ALONG THIRD STREET FROM EASTERN PARKWAY TO GRAYMEYER HALL AND ALONG EASTERN PARKWAY FROM THIRD STREET TO ERNST HALL. (3) RECONSTRUCTION OF THE BUS PULL-OFF AREA AT THE INTERSECTION OF THIRD STREET AND EASTERN PARKWAY.	2,515,000	2,000,000	Administrative Modification 2006.239	TIP Mod #23
12/28/2009	STATEWIDE	JEFFERSON	5	2044	1265		REPAIR AND GRIND PAVEMENT ON I-265 FROM MP 18.8 TO MP 23.364.	8,000,000	6,500,000	Administrative Modification 2006.133	TIP Mod #14
12/28/2009	STATEWIDE	BOONE	6	8001.10	KY 237		RECONSTRUCT AND WIDEN KY-237 FROM GUN POWDER TO WOODCREEK DRIVE (SOUTH SECTION)	12,000,000	3,500,000	Administrative Modification 2006.211	TIP Mod #21
12/28/2009	STATEWIDE	CLINTON	8	260.15	US 127		US-127 ALBANY BYPASS, BRIDGE AND CULVERT SECTION: BATES DELK RD EXTENDING NORTHWARD 1.53 MILES TO A POINT 460' SOUTH OF CHURNTOP RD. (SEE 8-260.03 FOR REMAINING GRADE, DRAIN AND SURFACE PROJECT)	7,200,000	3,000,000	Administrative Modification 2006.244	NON-MPO AREA

**AMERICAN RECOVERY AND REINVESTMENT ACT OF 2009**

Date 1511 Certification Sent to FHWA	ARRA PROGRAM	COUNTY	DIST	ITEM#	PREF IX	RTE	PROJECT DESCRIPTION	ESTIMATED COST	ARRA ESTIMATED COST	STIP REFERENCE	TIP REFERENCE
12/28/2009	STATEWIDE	KNOTT	12	900		KY 160	CONSTRUCT LEFT-TURN LANE AND SIGHT DISTANCE IMPROVEMENT ON KY-160 AT JCT. KY-3391 NEAR KNOTT CO. CENTRAL HIGH SCHOOL.	2,000,000	2,000,000	Administrative Modification 2006.244	NON-MPO AREA
12/28/2009	STATEWIDE	HARDIN	4	903		KY 220	REALIGN KY-220 AT SOUTHEAST INTERSECTION OF KY-1600 IN RINEYVILLE.	1,300,000	550,000	Administrative Modification 2006.134	TIP Mod #3
12/28/2009	STATEWIDE	SCOTT	7	344		US 460	RECONSTRUCT US-460 WEST OF GEORGETOWN TO ELIMINATE 'S' CURVE 0.2 MILE WEST OF CANE RUN ROAD.	4,200,000	1,000,000	Administrative Modification 2006.246	NON-MPO AREA
12/28/2009	TE	NELSON					BARDSTOWN STREETSCAPE ENHANCEMENT PROJECT PHASE I AND PHASE II: STREETSCAPE IMPROVEMENTS INCLUDING SIDEWALKS, CURB RAMPS, STREET FURNISHINGS AND BICYCLE RACKS, AND WIDENING THE ROADWAY CIRCLE AROUND THE BARDSTOWN CENTRAL SQUARE. THE PROJECT WILL ALLOW REDUCTIONS IN THE LENGTHS OF CROSSWALKS, PROVIDING A LARGER BUFFER BETWEEN SIDEWALKS AND STREETS. WORK WILL TAKE PLACE WITHIN THE PUBLIC RIGHT OF WAY WITHIN THE BOUNDARY OF THE BARDSTOWN CENTRAL SQUARE. IN ADDITION TO THE SQUARE THE PROJECT GOES ONE BLOCK WEST OF THE SQUARE ON STEPHEN FOSTER AVENUE TO FOURTH STREET, ONE BLOCK EAST OF THE SQUARE ON STEPHEN FOSTER AVENUE TO SECOND STREET, AND TWO BLOCKS NORTH OF THE SQUARE ON THIRD STREET TO BROADWAY, ALL WITHIN THE RIGHT OF WAY.	3,212,750	2,539,000	Administrative Modification 2006.245	NON-MPO AREA

# KENTUCKY

## STATEWIDE TRANSPORTATION IMPROVEMENT PROGRAM (STIP) For FY 2007-2010

---

### ADMINISTRATIVE MODIFICATION #2006.239

---

#### I. Proposed Action:

Modify the FY 2007-2010 STIP to include KIPDA's Administrative Modification #23 to their FY 2007-2011 Transportation Improvement Program (TIP).

#### Location:

Louisville Metropolitan Planning Organization area

#### Scope of Activity:

Modify the STIP to include the attached list of modifications to KIPDA's TIP.


#### II. Additional Remarks:

There is one Transit Project included on this list on page 4:

TARC High Capacity Corridors

#### III. Administrative Modification Approval:

Modification Recommended for Approval:

  
\_\_\_\_\_

Kentucky Transportation Cabinet      Date

12/9/09

**Administrative Modification 23 - REVISED  
FY 2007 - FY 2011 Transportation Improvement Program**

**December, 2009**

KIPDA ID	State ID	Project Name	Description	Project Sponsor	Change to TIP
<b>INDIANA PROJECTS</b>					
	0901750	Scottsville Road	Resurfacing Scottsville Road from Martin Road to the Clark County line	Floyd County	Breakout from KIPDA #992 - Various Maintenance Projects: General category for needed resurfacing, restoration and rehabilitation projects that are air quality exempt and not regionally significant. FY 2010 Construction, \$473,101, ARRA funds
1597	0810455	West Street	Railroad protection improvement at CSX railroad at West Street in Borden, Indiana.	Clark County	Move FY 2009 PE to FY 2010, \$15,000; Move FY 2010 Construction to FY 2011, \$250,000; Safety Funds
1717	0901052	Marble Hill Road	Resurfacing and striping of Marble Hill Road from IN 62 to Jefferson County Line, 1.90 miles	Clark County	Move FY 2009 Construction to FY 2010, \$178,500, ARRA-State funds
1515	0200379	IN 111	Traffic signal modernization at IN 111 and IU Southeast/Klerner Lane.	INDOT	Move FY 2009 Construction to FY 2011, \$70,000, STP-State funds.
1516	0200380	IN 111	Pavement rehab of IN 111 from IU Southeast/Klerner Lane to IN 60.	INDOT	Move FY 2009 Construction to FY 2011, \$300,000, STP-State funds.
<b>KENTUCKY PROJECTS</b>					
		Synchronization of Traffic Signals	Upgrade and expansion of existing Metro Traffic Signal System in terms of new and more flexible equipment and central control capabilities on a countywide level including communications to traffic signals along critical suburban corridors.	Louisville Metro Public Works	Breakout from KIPDA #1811: Metro-wide Traffic Signal Synchronization - Phase 1. FY 2010 PE \$250,000; FY 2010 Design \$250,000; FY 2010 Construction \$600,000, FY 2010 Other phases \$400,000; DOE-ARRA, Dept. of Energy ARRA funds.
		The Park and Ride at Apple Patch	Construction of a park & ride facility on KY 329 near Exit 14 off I-71 in Crestwood. Project includes 126 spaces, a shelter, playground, bike lockers, & walkways.	Oldham County	Breakout from the total project cost: FY 2010 Design \$120,000 federal and \$150,000 total; FY 2011 ROW \$179,500 federal and \$224,375 total; FY 2011 Const \$694,051 federal and \$867,564 total; CMAQ funds. Change description to match KYTC description: Construction of a park and ride facility including a parking lot, shelter, playground, bike lockers, walkways, and a 1000' access road located on Apple Patch Way off of KY-329 near 71 Exit 14 in Crestwood.
1783		Second Street Streetscape Project	Improvements to traffic intersections, sidewalks, accessibility/mobility, landscaping, lighting, architectural enhancements, utilities and the creating of a public gathering space along Second Street between Main Street and River Road as well as a portion of Washington Street in the block east of Second Street in downtown Louisville.	Louisville Metro Government	Description was changed to match KYTC description; Change funding from \$2,400,000 TE funds to TE-ARRA funds.



**Administrative Modification 23 - REVISED  
 FY 2007 - FY 2011 Transportation Improvement Program  
 December, 2009**

KIPDA ID	State ID	Project Name	Description	Project Sponsor	Change to TIP
1796		Rangeland Elementary Safe Routes to School Project	Project includes pedestrian and bicycle safety education and improvements to a pedestrian path, sidewalks, signage, and parking lot striping at Rangeland Elementary School.	Jefferson County Public Schools	Change description to match KYTC description: Pedestrian and bicycle improvements in and around the Rangeland Elementary School campus including the following locations: (1) intersection at Ridgecrest Road and Rangeland Road. (2) from the school grounds through Rosalind Court to Runic Way. (3) various areas along Runic Way. (4) from the school grounds to Ridgecrest Road
1797		Streetscape Project Phase IV	Streetscape improvements including ADA accessibility, improved parking, better sidewalks, street lights, public plazas with park benches and trash receptacles, drainage, curbs and gutters, curb extenders, trees and landscaping along Main Street between Watterson Trail and Blankenbaker Pkwy.	City of Middletown	Change project name and description to match KYTC name and description: Main Street Streetscape Project Phase IV - Streetscape improvements to Main Street from Watterson Trail to Blankenbaker Parkway in Middletown (final phase of the project). Various improvements include: ADA accessibility, improved parking, improved sidewalks, street lights, drainage, curbs and gutters, and landscaping
1798		Third Street and Eastern Parkway Bikeway and Safety Improvement Project	Construction of wider sidewalks and berms, signature entrance, bike path to Stansbury Park, and a new bus pull-off loading area.	University of Louisville	Change description to match KYTC description: (1) Construction of new University of Louisville entrance and more direct access to classroom buildings at the intersection of Third Street and Eastern Parkway. (2) Construction of bicycle/pedestrian safety improvements along Third Street from Eastern Parkway to Grawmeyer Hall and along Eastern Parkway from Third Street to Ernst Hall. (3) Reconstruction of the bus pull-off area at the intersection of Third Street and Eastern Parkway. Change funding from TE to TE-ARRA \$2,000,000.
1800		University of Louisville - Campus Bikeway & Safety Improvement	Completion of the University's Master Plan for biking & walking improvements around the perimeter of the campus. Includes the construction of a bike/ped facility that will connect a student housing center on the west side of campus to the Swain Student Activities Center, the Sports Complex, & Wright Natatorium on the east side, and allow connection to the Olmsted bikeway on Eastern Pkwy., and includes parking modifications on Cardinal Blvd. and Floyd St.; construction of a pedestrian oriented entrance at First St. & Cardinal Blvd. including bike pavilion, lockers, storage, and bus shelter.	University of Louisville/Office of the President	Change description to match KYTC description: Completion of the U of L Master Plan for campus biking/walking improvements along: (1) Lee Street from the CSX railroad line to Third Street (2) Third Street from Lee Street to Cardinal Blvd. (3) Cardinal Blvd. from CSX railroad line to Floyd Street (4) Floyd Street from Cardinal Blvd. to Cardinal Stadium (5) Eastern Pkwy from Floyd Street to Second Street

# KENTUCKY

## STATEWIDE TRANSPORTATION IMPROVEMENT PROGRAM (STIP) For FY 2007-2010

---

### ADMINISTRATIVE MODIFICATION #2006.133

---

#### I. Proposed Action:

Modify the FY 2007-2010 STIP to include KIPDA's Administrative Modification # 14 to their FY 2007- 2011 Transportation Improvement Program (TIP).

#### Location:

Louisville Metropolitan Planning Organization area

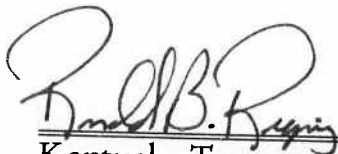
#### II. Scope of Activity:

See the attached list of projects and their modifications to the TIP and the STIP.

Notice that some of the projects on the attached listing is changing their funding source to American Recovery and Reinvestment Act (ARRA) funds.

#### III. Administrative Modification Approval:

Modification Recommended for Approval:



Kentucky Transportation Cabinet      Date

4/1/09

**Administrative Modification 14 REVISED  
 FY 2007 - FY 2011 Transportation Improvement Program**

**March 2009**

KIPDA ID	State ID	Project Name	Description	Project Sponsor	Change to TIP
1581		KY 155 Streetscape	Improve streetscape, reconstruct sidewalks and enhance landscaping from College Drive to Ruckriegel Parkway.	Jeffersontown	Change FY 2009 Construction from STP-Urban funds to \$534,600 Economic Recovery funds.
		Plantside Drive Resurfacing	This project would reconstruct Plantside Drive from Bluegrass Parkway to Watterson Trail. The scope would mill the existing surface and replace with a minimum of 2" surface in order to increase the life of the roadway serving the Bluegrass Industrial Park with over 900 businesses and approximately 40,000 employees. It would also reconstruct segments of roadway with failing base and sub-grade.	Jeffersontown	Part of KIPDA #173, "Various general operations projects eligible for resurfacing, restoration & rehabilitation utilizing Interstate Maintenance funds." FY 2009 Design and Construction \$785,939 and change to Economic Recovery funds.
1258	2040.00	I-65	Repair and grind pavement on I-65 (NB and SB) from MP 102.10 to MP 110.70	KYTC	Part of KIPDA #173: Various general operations projects eligible for resurfacing, restoration & rehabilitation utilizing Interstate Maintenance funds. Increase FY 2009 to \$14,000,000, IM
1477	389.00	I-64/I-264	Reconstruct the I-264 (Shawnee Expressway) northbound ramp to westbound I-64.	KYTC	Increase FY 2009 Construction from \$4,790,000 to \$6,800,000 IM funds
1453	2043.00	I-65	Rehabilitate I-65, repair and grind pavement from MP 128.13 to MP 131.89.	KYTC	Change FY 2009 Construction \$25,000,000 IM funds to Economic Recovery funds
1402	2036.00	I-264	Pavement rehabilitation from US 42 (MP 22.61) to I-71 (MP 23.24).	KYTC	Increase FY 2009 Construction to \$1,500,000 and change to Economic Recovery Funds
1532	2045.00	I-264	Repair and grind pavement on I-264 from MP 13.71(KY 864) to MP 18.41 (KY 1932).	KYTC	Change FY 2009 Construction \$14,000,000 IM funds to Economic Recovery funds
1457	2047.00	I-264	Pavement rehabilitation - repair and grind pavement on I-264 from MP 12.7 to MP 13.71.	KYTC	Change FY 2009 \$3,000,000 IM funds to Economic Recovery funds
1441	2044.00	I-265	Pavement rehabilitation - repair and grind pavement on I-265 from MP 18.8 to MP 23.364.	KYTC	Change FY 2009 Construction \$8,000,000 IM funds to Economic Recovery funds
			Widen KY 61 from 2 to 4 lanes from south of the John Harper Highway (Brooks Rd.) to the existing 4 lane section south of Cardinal Ave.	KYTC	Part of KIPDA #1125: Widen KY 61 from 2 to 4 lanes from existing 4 lane section to Shepherdsville. Section 3 - from south of Brooks Run to existing 4 lane (Construction Sequence 1); Breakout #117.35 for FY 2009 Construction, \$7,410,000 and switch from state funding to Economic Recovery funds
	117.35	KY 61			

# KENTUCKY

## STATEWIDE TRANSPORTATION IMPROVEMENT PROGRAM (STIP) For FY 2007-2010

---

### ADMINISTRATIVE MODIFICATION #2006.211

---

#### I. Proposed Action:

Modify the FY 2007-2010 STIP to include the attached Administrative Modification # 21 to the Ohio-Kentucky-Indiana (OKI) Metropolitan Planning Organization's FY 2008-2011 Transportation Improvement Program (TIP).

#### Location:

Ohio-Kentucky-Indiana (OKI) Metropolitan Planning Organization

#### Scope of Activity:


Modify the STIP to include the changes to the Boone, Kenton, and Campbell County projects. (see the attached TIP modification for details)

#### II. Additional Remarks:

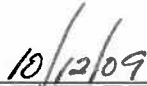
Included is updated highway project listings for Boone, Campbell, and Kenton Counties.

#### III. Administrative Modification Approval:

Modification Recommended for Approval:



Kentucky Transportation Cabinet



Date



OKI MPO  
**PROPOSED ACTIONS--TIP ADMINISTRATIVE MODIFICATION #21**  
 October 6, 2009

**OHIO PROJECTS**

PID #	MTP ID	Project Title	Project Description and Action	Sponsor	Fund Type	Project Phase	TIP Fiscal Years					
							Pre FY 08	FY 08	FY 09	FY 10	FY 11	Post FY 11
84109	O/M	WAR US 22/3-0.00	Revise: Add 5 foot sidewalks on both sides of US 22/3  Begin MP: 0.00 End MP: 0.07 AQ Status: Exempt	Deerfield Twpship	OKI-TE	CON				\$793,000		
					Local	CON				\$198,000		
					Total Project Estimate: \$991,000		Construction: 2nd Quarter FY 2010					

This project moved from fiscal year 2011 to 2010, no change in funding amounts

**KENTUCKY PROJECTS**

Project	MTP ID	Project Title	Project Description and Action	Sponsor	Fund Type	Project Phase	TIP Fiscal Years					
							Pre FY 08	FY 08	FY 09	FY 10	FY 11	Post FY 11
6-224.00	O/M	KY 8 Turn Lane (Campbell County)	Revise: Provide turn lane on KY 8 at KY 1998, east of Ft. Thomas  Begin MP: 8.98 End MP: 9.22 AQ Status: Exempt	KYTC	SPB	DES	\$280,000	(previously \$200,000)				
					SPB	ROW			\$208,000	(no change in funding)		
					SPB	UTIL			\$230,000	(previously \$208,000)		
					SPB	CON			\$1,170,000	(previously \$2,170,000)		
Total Project Estimate: \$1,888,000		Construction: 4th Quarter FY 2010										

6-344.11	p. 8-29	KY 16 (Section 1) (Kenton County)	Revise: Reconstruct KY 16 from IR 275 to south intersection with Old Taylor Mill Road Begin MP: 10.62 End MP: 13.79 AQ Status: Analyzed	KYTC	State	ROW	\$16,323,000	(previously \$15,000,000)				
					State	UTIL	\$1,535,000	(previously \$3,500,000)				
					State	CON			(previously \$23,000,000)	\$29,000,000		
Total Project Estimate: \$46,858,000		Construction: 1st Quarter FY 2011										

This project moved from fiscal year 2009 to 2011

6-344.21	p. 8-29	KY 16 (Section 2) (Kenton County)	Revise: Reconstruct KY 16 from Hands Pike to the south intersection with Old Taylor Mill Begin MP: 9.32 End MP: 10.62 AQ Status: Analyzed	KYTC	State	ROW	\$16,400,000	(previously \$13,000,000)				
					State	UTIL	\$805,000	(previously \$3,500,000)				
					SPB	CON			\$7,800,000	(previously \$8,000,000)		
Total Project Estimate: \$25,005,000		Construction: 4th Quarter FY 2010										

This project moved from fiscal year 2009 to 2011

6-8001.10	p. 8-25	KY 237 South Section (Boone County)	Revise Project: Reconstruct and widen KY 237 from Gun Powder to Woodcreek Drive. (south section) Begin MP: 1.581 End MP: 3.166 AQ Status: Analyzed	KYTC	State	ROW	\$8,000,000	(previously \$5,400,000)				
					State	UTIL	\$2,415,000	(previously \$750,000)				
					ARRA	CON			\$7,200,000			
					STP	CON			\$1,000,000	(toll credits)		
Total Project Estimate: \$18,615,000		Construction: 4th Quarter FY 2010										

This project moved from fiscal year 2009 to 2010

6-8001.21	p. 8-25	KY 237 Middle Section (Boone County)	Revise Project: Reconstruct and widen KY 237 from Woodcreek Drive to Rogers Lane Begin MP: 3.17 End MP: 5.37 AQ Status: Analyzed	KYTC	State	ROW			\$4,730,000	(previously \$4,500,000)		
					State	UTIL			\$2,790,000	(previously \$2,680,000)		
					State	CON			(previously \$7,222,000)	\$12,150,000		
Total Project Estimate: \$19,670,000		Construction: 3rd Quarter FY 2011										

This project moved from fiscal year 2009 to 2011

6-8103.00	O/M	KY 2345 (Campbell County)	Revise: Reconstruct KY 2345 from MP 0.615 to MP 1.263 including rerouting University Drive from Nunn Drive to KY 2345 Begin MP: 0.62 End MP: 1.26 AQ Status: Exempt	KYTC	State	DES	\$950,000					
					SPB	ROW			\$3,200,000			
					SPB	UTIL			\$700,000			
					SPB	CON			\$4,160,000			
Total Project Estimate: \$9,010,000		Construction: 3rd Quarter FY 2010										

CMAQ 8	O/M	US 42 (Boone County)	Revise: Construct an additional left turn lane on US 42 to northbound Mall Road  AQ Status: Exempt	KYTC	CMAQ	CON			\$2,505,000	(toll credits for \$725,000)	
					Local	CON			\$445,000		
Total Project Estimate: \$2,950,000 (toll credits for \$725,000 of CMAQ funds)											

# KENTUCKY

## STATEWIDE TRANSPORTATION IMPROVEMENT PROGRAM (STIP) For FY 2007-2010

---

### ADMINISTRATIVE MODIFICATION #2006.244

---

#### I. Proposed Action:

Modify the FY 2007-2010 STIP to add the following two ARRA projects to the STIP:

**Location:** Clinton County

**SYP Item Number:** 8-260.15

**Description of Work:** US-127 Albany Bypass, bridge and culvert section: Bates Delk Road extending northward 1.53 miles to a point 450' south of Churntop Road. (See 8-260.03 for remaining grade, drain, and surface project)

**Phase:** C

**Fiscal Year:** 2010

**Federal Funding:** \$4,000,000 ARRA  
\$4,300,000 HPP

**Location:** Knott County

**SYP Item Number:** 12-900.00

**Description of Work:** Construct left-turn lane and sight distance improvement on KY-160 at JCT KY-3391 near Knott Co Central High School

**Phase:** C

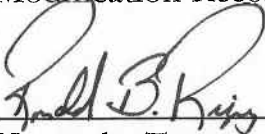
**Fiscal Year:** 2010

**Type of Fund:** ARRA

**Federal Funding Amount:** \$1,410,000

#### II. Administrative Modification Approval:

Modification Recommended for Approval:

  
\_\_\_\_\_

12/22/09  
\_\_\_\_\_

Kentucky Transportation Cabinet      Date

# KENTUCKY

## STATEWIDE TRANSPORTATION IMPROVEMENT PROGRAM (STIP) For FY 2007-2010

---

### ADMINISTRATIVE MODIFICATION #2006.134

---

#### I. Proposed Action:

The Kentucky Transportation Cabinet (KYTC) hereby submits a copy of a resolution from the Radcliff/Elizabethtown Metropolitan Planning Organization showing their approval of Administrative Modification No. 3 to the FY 2005-2008 Transportation Improvement Program (TIP). The KYTC requests inclusion of this modification in the KYTC's FY 2007-2010 Statewide Transportation Improvement Program (STIP).

#### Location:

Radcliff/Elizabethtown Metropolitan Planning Organization

#### Scope of Activity:

Modify the FY 2007-2010 STIP to include Administrative Modification No. 3 to the Radcliff/Elizabethtown Metropolitan Planning Organization's TIP which lists two projects designated to receive ARRA Funds. (See the attached listing)

#### II. Additional Remarks:

Included with the attached signed modification is a copy of the revised TIP tables.

#### III. Administrative Modification Approval:

Modification Recommended for Approval:

  
\_\_\_\_\_  
4/7/09

FY 2005-2009 RADCLIFF/ELIZABETHTOWN MPO TRANSPORTATION PROJECT LISTING

MPO PLAN #	STATE FID #	AGENCY SPONSOR	COUNTY	ROUTE #	LENGTH	DESCRIPTION	FY 2005	FY 2006	FY 2007	FY 2008	FY 2009	FY 2005-2009 TOTAL	Future Phases (Cont)	TOTAL PROJECT COST	TYPE OF FUNDS
04-004	4-20.01	KYTC	HARDIN	I-65	-	Improve the safety and increase the capacity of the I-65/KY 222 Interchange based on existing and future needs of the area.	---	---	D-\$2,000,000	R-\$7,000,000 U-\$650,000		\$9,850,000	\$35,000,000	\$44,850,000	NH
04-032	4-23.00	KYTC	HARDIN BULLITT LARUE	I-65	-	Lincoln Trail Area Advanced Transportation System Project for the I-65 Combined Route in E'town	D-\$15,000	\$2,850,000	---	---		\$2,865,000	\$0	\$2,865,000	NH
04-026	4-101	KYTC-Dist. 4	MEADE	KY 79	0.600	Brandenburg, KY-Maudsport, IN. Bridge over the Ohio River (TB 1); joint project with Indiana to paint this bridge (Bridge Painting)	---	---	C-\$3,000,000	---		\$3,000,000	\$0	\$3,000,000	SP
04-027	4-124.01	KYTC-Dist. 4	HARDIN	KY 84	0.470	Construction of curb & gutter on KY 84 in Sonova to correct flooding problems from the railroad crossing to Interstate 65	D-\$35,000 R-\$63,200 U-\$140,000	C-\$744,790	---	---		\$982,990	\$0	\$982,990	SP JLI
04-043	4-140.00	City of Radcliff	HARDIN	-	-	(Reconstruction) City of Radcliff Public Walkway Improvements	---	C-\$471,200	---	---		\$471,200	\$0	\$471,200	KYD
04-014	4-150	KYTC-Dist. 4	HARDIN	US 31W	0.700	Widen from KY 251 to KY 1357 in E'town (Major Widening)	---	---	---	R-\$2,400,000		\$2,400,000	\$3,750,000	\$6,150,000	SP
04-013	4-286.1	KYTC	HARDIN	I-65	0.100	I-65 Southbound Port of Entry for a Commercial Vehicle Monitoring Station (Weigh Station Rehabilitation)	---	---	D-\$350,000	R-\$75,000 U-\$100,000		\$525,000	\$8,500,000	\$9,025,000	IM
04-003	4-297.2	KYTC-Dist. 4	HARDIN	KY 313	6.000	KY 313 Extension; Vine Grove to US 60 in Meade County (New Route)	---	---	D-\$1,500,000	---		\$1,500,000	\$37,300,000	\$38,800,000	SP
04-005	4-297.60	KYTC-Dist. 4	MEADE	KY 313	7.000	KY 313 Extension; US 60 to Brandenburg (Section II) - (Formerly 99 SYP Item No. 4-53.00) - (New Route)	---	D-\$1,750,000	R-\$9,500,000	U-\$2,100,000		\$13,350,000	\$24,455,000	\$33,500,000	SP
04-028	4-900.00	KYTC-Dist. 4	HARDIN	KY 144	0.300	Horizontal and Vertical Realignment on KY 144 just west of KY 1500 in Vine Grove	D-\$75,000	R-\$75,000 U-\$50,000	---	---	C-\$780,000	\$980,000	\$0	\$980,000	HES ARRA
4-903.00	4-903.00	KYTC-Dist. 4	HARDIN	KY 1600	-	Realign southern Intersection of KY 1600 and KY 220 in Rineyville	---	D-\$50,000	---	R-\$25,000 U-\$75,000	C-\$550,000	\$700,000	\$0	\$700,000	HES ARRA



# KENTUCKY

## STATEWIDE TRANSPORTATION IMPROVEMENT PROGRAM (STIP) For FY 2007-2010

---

### ADMINISTRATIVE MODIFICATION #2006.246

---

#### I. Proposed Action:

Modify the FY 2007-2010 Statewide Transportation Improvement Program (STIP) to change the funding for the following project which is in the STIP. This project is designated to receive American Recovery and Reinvestment Act (ARRA) Federal Stimulus Funding.

**Location:** Scott County

**SYP Item Number:** 7-344.00

**Description of Work:** Reconstruct US-460 west of Georgetown to eliminate 'S' curve 0.2 mile west of Cane Run Road

**Phase:** C


**Fiscal Year:** 2010

**Estimated Cost:** 4,200,000

**Federal Funding:** \$1,000,000 ARRA Funds  
\$3,200,000 STP Funds

#### II. Administrative Modification Approval:

Modification Recommended for Approval:

  
\_\_\_\_\_  
Kentucky Transportation Cabinet      Date      12/22/09

# KENTUCKY

## STATEWIDE TRANSPORTATION IMPROVEMENT PROGRAM (STIP) For FY 2007-2010

---

### ADMINISTRATIVE MODIFICATION #2006.245

---

#### I. Proposed Action:

Modify the FY 2007-2010 STIP to add a project to the STIP's list of Transportation Enhancement (TE) Program projects (Exhibit A-7). This project is designated to receive American Recovery and Reinvestment Act (ARRA) Federal Stimulus Transportation Enhancement (TE) Funding.

**County:** Nelson County

**Applicant:** City of Bardstown

**Project Title:** Bardstown Streetscape Enhancement Project Phase I and Phase II

**Project Description:** Streetscape improvements including sidewalks, curb ramps, street furnishings and bicycle racks, and widening the roadway circle around the Bardstown Central Square. The project will allow reductions in the lengths of crosswalks, providing a larger buffer between sidewalks and streets. Work will take place within the public right of way within the boundary of the Bardstown Central Square. In addition to the square, the project goes one block west of the square on Stephen Foster Avenue to Fourth Street, one block east of the square on Stephen Foster Avenue to Second Street, and two blocks north of the square on Third Street to Broadway, all within the right of way.

**Funding:** TE ARRA funds= 2,539,000.00


Local Match= 634,750

TE funds for project oversight= 39,000

Total Project Cost= 3,212,750

#### II. Administrative Modification Approval:

Modification Recommended for Approval:

  
\_\_\_\_\_

Kentucky Transportation Cabinet      12/22/09      Date

# KENTUCKY

## STATEWIDE TRANSPORTATION IMPROVEMENT PROGRAM (STIP) For FY 2007-2010

---

### ADMINISTRATIVE MODIFICATION #2006.238

---

#### I. Proposed Action:

Modify the FY 2007-2010 Statewide Transportation Improvement Program (STIP) to include the attached Administrative Modification No. 3 to the Lexington Area Metropolitan Planning Organization's FY 2010-2013 Transportation Improvement Program (TIP).

#### Location:


Lexington Area Metropolitan Planning Organization

#### II. Additional Remarks:

See the attached memorandum for the list of modifications to the Lexington Area MPO's TIP. The updated pages of the TIP are also attached.

#### III. Administrative Modification Approval:

Modification Recommended for Approval:



Kentucky Transportation Cabinet      Date

12/9/09



## MEMORANDUM

**DATE:** December 1, 2009  
**TO:** Lexington Area MPO Transportation Policy Committee (TPC) and all TPC Subcommittees  
**FROM:** Max Conyers, MPO Transportation Planning Manager/Executive Sec.  
**SUBJECT:** Notification of Administrative Modification #3 to the FY 2010–FY 2013 Transportation Improvement Program (TIP), and Administrative Modification #3 to the 2035 Metropolitan Transportation Plan (MTP).

---

On December 1, 2009, The Lexington Area Metropolitan Planning Organization (LAMPO) adopted Administrative Modification #3 to the FY 2010–FY 2013 TIP, and Administrative Modification #3 to the 2035 MTP.

### **Administrative Modification #3 / #3**

Administrative Modification #3 updates the previously published documents and tables. The changes to the TIP are:

- Page 27 – Polo Club Blvd – revise funding amount
- Page 36 – Liberty/Todds Rd Phase 1B - revise funding amount and date of funding
- Page 37 – Legacy Trail Phase 1 – revise funding amount and date of funding
- Page 37 – Legacy Trail Phase 2 – revise funding amount and date of funding
- Page 38 – Downtown Streetscape – revise funding amount and date of funding
- Page 44-45 – new table added – Table 5A Grouped Projects Selected

Updated pages of the TIP are attached.

### Explanation of TIP changes:

Polo Club funding amounts were increased to cover required state oversight/review/inspection charges. American Recovery and Reinvestment Act (ARRA) funding amounts for Legacy Trail Phase 1, Legacy Trail Phase 2 and Downtown Streetscape projects were increased to cover required state oversight/review/inspection charges. Since total ARRA funding allocated to the Lexington area was a fixed amount, funding for Liberty/Todds Road was reduced an equal amount to balance the funding increases.



The Kentucky Transportation Cabinet announced projects selected to be funded with federal Safe Routes to School (SRTS), Transportation Enhancement (TE), and Congestion Mitigation and Air Quality (CMAQ) funds. These are considered Grouped Projects in the TIP.

Table 3 – ARRA Projects (\$1,000) (100% Federal funds)

Project ID	Sponsor	Facility	ARRA Projects				TIP Years				Total Cost	Totals	TIP Years								
			Description	Fund Type	Phase	Pre 2010	FY 2010	FY 2011	FY 2012	FY 2013			Future	Federal Funds	State Funds	Local Funds					
7-593.40	KYTC / LFUC G	KY 922	Newtown Pk. Extension IV - Priority 1: From Main St. to Versailles Rd (Phase IV); Length=0.4 mi	FS	D							\$0	\$0	\$0	\$0	\$0	\$0	\$0			
					R								\$0	\$0	\$0	\$0	\$0	\$0	\$0		
					U													\$0	\$0	\$0	
					C		\$11,000									\$11,000	\$0	\$0	\$0	\$0	\$0
					Total	\$11,000	\$0	\$0	\$0	\$0	\$0	\$0	\$0	\$0	\$11,000	\$0	\$0	\$0	\$0	\$0	\$0
			ARRA - Kentucky		Total	\$11,000	\$0	\$0	\$0	\$0	\$0	\$11,000	\$0	\$0	\$0	\$0	\$0	\$0			
7-593.40	KYTC / LFUC G	KY 922	Newtown Pk. Extension IV - Priority 1: From Main St. to Versailles Rd (Phase IV) – utility relocation for new blvd; Length=0.4 mi	ARRA	D																
					R																
					U		\$1,000									\$1,000	\$0	\$0	\$0	\$0	
					C																
					Total	\$1,000	\$0	\$0	\$0	\$0	\$0	\$0	\$0	\$0	\$1,000	\$0	\$0	\$0	\$0	\$0	\$0
			ARRA - Kentucky		Total	\$1,000	\$0	\$0	\$0	\$0	\$0	\$1,000	\$0	\$0	\$0	\$0	\$0	\$0			
7-590.50	LFUC G	KY 1927	Liberty Rd/Todds Rd Phase 1B - widen from Man o' War Blvd to Forest Hill Dr; Length=0.5 mi on Liberty Rd; 0.4 mi Man o' War	ARRA	D																
					R																
					U																
					C																
					Total	\$470	\$0	\$0	\$0	\$0	\$0	\$0	\$0	\$0	\$470	\$0	\$0	\$0	\$0	\$0	\$0
			ARRA - Kentucky		Total	\$470	\$0	\$0	\$0	\$0	\$0	\$470	\$0	\$0	\$0	\$0	\$0	\$0			

ARRA Projects				TIP Years				TIP Years												
Project ID	Sponsor	Facility	Description	Fund Type	Phase	Pre 2010	FY 2010	FY 2011	FY 2012	FY 2013	Future	Total Cost	Totals	Federal Funds	State Funds	Local Funds				
7-3100 (parent no.-see Phase column for breakouts for different funding sources)	LFUC G	New Trail	<b>Legacy Trail Phase 1</b> new trail construction from Berea Rd @ Ironworks Pk to Newtown Pk @ Citation Blvd; <b>Phase 1A: Maine Chance -</b> Length=4.3 mi (includes Spindletop Hall Spur and The Access Road); <b>Phase 1B: Coldstream -</b> Length=2.1 mi (includes connection to existing trail)	TE	D ✓	\$197							\$197	\$0	\$0	\$0	\$0			
				CMAQ	D ✓	\$517									\$517					
				Local	D	\$88									\$88					
					R	\$0									\$0	\$0	\$0	\$0	\$0	
					U	\$0									\$0	\$0	\$0	\$0	\$0	
					C ✓	\$503									\$503					
					C	\$1,483									\$1,483					
				ARRA	C ✓	\$2,650				\$2,650					\$2,650	\$2,650	\$0	\$0	\$0	
					Total	\$5,438				\$0	\$0	\$0	\$0	\$0	\$0	\$5,438	\$0	\$0	\$0	\$0
				7-3100.20	LFUC G	New Trail	<b>Legacy Trail Phase 2</b> new trail construction from Newtown Pk @ Citation Blvd to Northside YM/CA at Loudon Ave; Length=2.1 mi	Local	D	\$280							\$280	\$0	\$0	\$0
	R	\$0												\$0	\$0	\$0	\$0	\$0		
	U	\$0													\$0	\$0	\$0	\$0	\$0	
ARRA	C	\$2,430								\$2,430					\$2,430	\$2,430	\$0	\$0	\$0	
	Total	\$280								\$2,430	\$0	\$0	\$0	\$0	\$2,710	\$2,430	\$0	\$0	\$0	

ARRA Projects										TIP Years				TIP Years			
Project ID	Sponsor	Facility	Description	Fund Type	Phase	Pre 2010	FY 2010	FY 2011	FY 2012	FY 2013	Future	Total Cost	Totals	Federal Funds	State Funds	Local Funds	
TBA	LFUC G	US 60 Main St.	Downtown Streetscape: Improve mobility; Vine St from Broadway to Limestone - Length=0.2 mi	ARRA	D R U C Total		\$1,295 \$1,295	\$0	\$0	\$0	\$0	\$0	\$0	\$0	\$0	\$0	\$0
<b>ARRA - Lexington</b>					<b>Totals</b>	<b>\$1,000</b>	<b>\$6,845</b>	<b>\$0</b>	<b>\$0</b>	<b>\$0</b>	<b>\$0</b>	<b>\$7,845</b>	<b>\$6,845</b>	<b>\$6,845</b>	<b>\$0</b>	<b>\$0</b>	
TBA	KYTC	Kentucky Horse Park Big Barn Museum		ARRA- TE	C	\$1,205	\$0	\$0	\$0	\$0	\$0	\$1,205	\$0	\$0	\$0	\$0	
TBA	KYTC	Wilmore Transportation Museum		ARRA- TE	C	\$579	\$0	\$0	\$0	\$0	\$0	\$579	\$0	\$0	\$0	\$0	
<b>ARRA - TE</b>					<b>Totals</b>	<b>\$1,784</b>	<b>\$0</b>	<b>\$0</b>	<b>\$0</b>	<b>\$0</b>	<b>\$0</b>	<b>\$1,784</b>	<b>\$0</b>	<b>\$0</b>	<b>\$0</b>	<b>\$0</b>	



# KENTUCKY

## STATEWIDE TRANSPORTATION IMPROVEMENT PROGRAM (STIP) For FY 2007-2010

---

### ADMINISTRATIVE MODIFICATION #2006.243

---

#### I. Proposed Action:

Modify the FY 2007-2010 STIP to include modifications to KIPDA's Administrative Modification #23 to their FY 2007-2011 Transportation Improvement Program (TIP).

#### Location:

Louisville Metropolitan Planning Organization Area

#### Scope of Activity:

Modify the STIP to include the modifications to KIPDA's TIP Administrative Modification #23.

#### II. Additional Remarks:

Please see the attached pages 6 and 7 of TIP Modification #23. The changes are highlighted in yellow.

#### III. Administrative Modification Approval:

Modification Recommended for Approval:



Kentucky Transportation Cabinet

12/21/09

Date

**Administrative Modification 23 REVISED  
 FY 2007 - FY 2011 Transportation Improvement Program**

**December, 2009**

KIPDA ID	State ID	Project Name	Description	Project Sponsor	Change to TIP
1836		Various Surface Treatment Projects	Apply high friction surface treatment, Tyregrip, to various locations in KYTC Highway District 5.	KYTC	Split out from #1633 Various Safety Projects - Kentucky: FY 2010 Construction \$500,000 HSIP funds.
1837	KY 22		Apply high friction surface treatment to curves east and west of Ten Broeck Way, MP 2.65 west of Ten Broeck to MP 2.990 east of Ten Broeck Way	KYTC	Split out from #1633 Various Safety Projects - Kentucky: FY 2010 Construction \$50,000 HSIP funds.
<b>ADDITIONAL PROJECTS CHANGES</b>					
1616		US 60 Sidewalk Improvements in Saint Matthews	Construction of sidewalk improvements along the north and south sides of US 60 (Shelbyville Road), connecting to existing sidewalks, within the City of Saint Matthews from Ten Pin Lane to Hubbards Lane.	City of St. Matthews	Change FY 2009 Construction \$627,344 from ARRA funds to Local funds and move to FY 2010.
1605		Jeffersontown ADA Ramp/Sidewalk Replacements	Replace or upgrade approximately 1443 handicap ramps and 1570 linear feet of sidewalks within the City of Jeffersontown, Kentucky	City of Jeffersontown	Additional funding - Increase FY 2009 Construction to \$889,500 ARRA funds.
1653		TARC Paratransit Vehicle Purchase	Purchase of four "body on chassis" paratransit buses to replace buses that have exceeded their expected useful life. Buses will be purchased through the use of options available through a contract with the Houston-Galveston Area council or other transit agencies or State Depts. of Transportation. Federal ARRA funds are provided through a contract with the KYTC.	TARC	Additional funding - Description: "Purchase 9 paratransit buses to replace buses that have exceeded their expected useful life.", FY 2010 \$480,344 federal and \$5,656 local for a total of \$486,000; ARRA funds.

# KENTUCKY

## STATEWIDE TRANSPORTATION IMPROVEMENT PROGRAM (STIP) For FY 2007-2010

---

### ADMINISTRATIVE MODIFICATION #2006.247

---

#### I. Proposed Action:

Modify the FY 2007-2010 Statewide Transportation Improvement Program (STIP) to include the attached Administrative Modification No. 4 to the Lexington Area Metropolitan Planning Organization's FY 2010-2013 Transportation Improvement Program (TIP).

#### Location:


Lexington Area Metropolitan Planning Organization

#### II. Additional Remarks:

See the attached memorandum for the list of modifications to the Lexington Area MPO's TIP. The updated pages of the TIP are also attached.

#### III. Administrative Modification Approval:

Modification Recommended for Approval:



Kentucky Transportation Cabinet

12/28/09

Date



## MEMORANDUM

**DATE:** December 22, 2009  
**TO:** Lexington Area MPO Transportation Policy Committee (TPC) and all TPC Subcommittees  
**FROM:** Max Conyers, MPO Transportation Planning Manager/Executive Sec.  
**SUBJECT:** Notification of Administrative Modification #4 to the FY 2010–FY 2013 Transportation Improvement Program (TIP), and Administrative Modification #4 to the 2035 Metropolitan Transportation Plan (MTP).

---

On December 22, 2009, The Lexington Area Metropolitan Planning Organization (LAMPO) adopted Administrative Modification #4 to the FY 2010–FY 2013 TIP, and Administrative Modification #4 to the 2035 MTP.

### **Administrative Modification #4 / #4**

Administrative Modification #4 updates the previously published documents and tables. The changes to the TIP are:

- Page 27 – Liberty/Todds Rd Phase 1B - revise funding to reflect award amount and revise date of funding
- Page 35 – Newtown Pk. Extension – Priority 2A – add project breakout to construct sound barrier wall along railroad
- Page 36 – Newtown Pk. Extension IV – revise date for U phase of funding
- Page 37 – Legacy Trail Phase 2 – revise project identification number
- Page 38 – Lexington Downtown Streetscape – revise description to match project limits
- Page 38 - Wilmore Transportation Museum – KYTC requests a shift from ARRA-TE funding to TE funding. Project dropped from ARRA table and added to TE table (page 44).
- Page 44 – Legacy Trail Phase 3 – add project identification number
- Page 45 – LexTran/Art in Motion shelter project – correct funding amount. The previous administrative modification (#3) showed an incorrect amount.

Updated pages of the TIP are attached.



Table 3 – ARRA Projects (\$1,000) (100% Federal funds)

Project ID	Sponsor	Facility	ARRA Projects					TIP Years					TIP Years											
			Description	Fund Type	Phase	Pre 2010	FY 2010	FY 2011	FY 2012	FY 2013	Future	Total Cost	Totals	Federal Funds	State Funds	Local Funds								
7-593.40	KYTC / LFUC G	KY 922	Newtown Pk. Extension IV - Priority 1: From Main St. to Versailles Rd (Phase IV); Length=0.4 mi	D																				
				R																				
				U																				
				C	FS		\$11,000																	
				Total			\$11,000	\$0	\$0	\$0	\$0	\$0	\$0	\$11,000	\$0	\$0	\$0	\$0	\$0	\$0	\$0	\$0	\$0	
			ARRA - Kentucky		Total	\$11,000	\$0	\$0	\$0	\$0	\$0	\$0	\$0	\$0	\$0	\$0	\$0	\$0	\$0	\$0				
7-593.40	KYTC / LFUC G	KY 922	Newtown Pk. Extension IV - Priority 1: From Main St. to Versailles Rd (Phase IV) – utility relocation for new blvd; Length=0.4 mi	D																				
				R																				
				U	ARRA			\$1,000																
				C																				
				Total				\$1,000	\$1,000	\$0	\$0	\$0	\$0	\$1,000	\$1,000	\$0	\$0	\$0	\$0	\$0	\$0	\$0	\$0	\$0
			ARRA - Kentucky		Total	\$1,000	\$1,000	\$0	\$0	\$0	\$0	\$0	\$0	\$0	\$0	\$0	\$0	\$0	\$0	\$0	\$0			
7-590.50	LFUC G	KY 1927	Liberty Rd/Todds Rd Phase 1B - widen from Man o' War Blvd to Forest Hill Dr; Length=0.5 mi on Liberty Rd; 0.4 mi Man o' War	D																				
				R																				
				U																				
				C	ARRA			\$470																
				Total				\$470	\$470	\$0	\$0	\$0	\$0	\$470	\$470	\$0	\$0	\$0	\$0	\$0	\$0	\$0	\$0	\$0
			ARRA - Kentucky		Total	\$470	\$470	\$0	\$0	\$0	\$0	\$0	\$0	\$0	\$0	\$0	\$0	\$0	\$0	\$0	\$0	\$0		



ARRA Projects					TIP Years				TIP Years								
Project ID	Sponsor	Facility	Description	Fund Type	Phase	Pre 2010	FY 2010	FY 2011	FY 2012	FY 2013	Future	Total Cost	Totals	Federal Funds	State Funds	Local Funds	
TBA	LFUC G	US 25 Vine St.	Lexington Downtown Streetscape: improve mobility; Vine St from South Broadway (MP 14.149) to Rose St (MP 13.569) - Length=0.58 mi	ARRA	D R U C		\$1,295	\$0	\$0	\$0	\$0	\$1,295	\$1,295	\$1,295	\$0	\$0	\$0
					<b>ARRA - Lexington</b>	<b>Totals</b>	<b>\$0</b>	<b>\$7,845</b>	<b>\$0</b>	<b>\$0</b>	<b>\$0</b>	<b>\$7,845</b>	<b>\$7,845</b>	<b>\$7,845</b>	<b>\$0</b>	<b>\$0</b>	<b>\$0</b>
TBA	KYTC	Kentucky Horse Park Big Barn Museum		ARRA-TE	C	\$1,205	\$0	\$0	\$0	\$0	\$0	\$1,205	\$0	\$0	\$0	\$0	\$0
					<b>ARRA - TE</b>	<b>Totals</b>	<b>\$1,205</b>	<b>\$0</b>	<b>\$0</b>	<b>\$0</b>	<b>\$0</b>	<b>\$1,205</b>	<b>\$0</b>	<b>\$0</b>	<b>\$0</b>	<b>\$0</b>	<b>\$0</b>

**Table 5A – Grouped Projects Selected**

Project ID	Sponsor	Facility	Description	Fund Type	Phase	TIP Years				Total Cost	TIP Years					
						FY 2010	FY 2011	FY 2012	FY 2013		Future	Federal Funds	State Funds	Local Funds	Totals	
	LFU CG		Safe Routes to School Fayette County	SRTS	C	\$65					\$65	\$65	\$0	\$0	\$0	
	LFU CG		South Limestone Streetscape Improvements	TE	C	\$938					\$938	\$938	\$750	\$0	\$188	
7-3103.00	LFU CG		Legacy Trail Phase III	TE	C	\$3,402					\$3,402	\$3,402	\$2,722	\$0	\$680	
TB A	KYT C		Wilmore Transportation Museum	AREA- <del>TE</del>	C	\$0	\$0	\$0	\$0	\$0	\$579	\$579	\$0	\$0	\$0	\$0
	LFU CG		Southland Drive Bike/Pedestrian Improvements	CMAQ	C	\$300					\$300	\$300	\$240	\$0	\$60	
	LFU CG		Fiber Optic Cable	CMAQ	C	\$400					\$400	\$400	\$320	\$0	\$80	
	LFU CG		Town Branch Trail Crossing	CMAQ	C	\$511					\$511	\$511	\$409	\$0	\$102	



# KENTUCKY

## STATEWIDE TRANSPORTATION IMPROVEMENT PROGRAM (STIP) For FY 2007-2010

---

### ADMINISTRATIVE MODIFICATION #2006.241

---

#### I. Proposed Action:

Modify the KYTC's FY 2007-2010 Statewide Transportation Improvement Program (STIP) list of Transportation Enhancement (TE) Program projects (Exhibit A-7) to include the attached list of projects that were previously modified into the STIP as designated to receive American Recovery and Reinvestment Act (ARRA) 2009 Federal Stimulus Funds (TE-ARRA).

**This modification is changing the funding from TE-ARRA Funding to traditional Federal-Aid Highway TE Funding.**

**Exception: The Clark County project is split-funded using TE Funds and TE-ARRA Funds.**

#### II. Additional Remarks:

Each of these projects are in Non-MPO areas.

See the attached list for more details.

#### III. Administrative Modification Approval:

Modification Recommended for Approval:

  
\_\_\_\_\_  
Kentucky Transportation Cabinet      Date      12/15/09

## 2008 TE Projects in Non-MPO areas

<u>County</u>	<u>Applicant</u>	<u>Project Title</u>	<u>Project Description</u>	<u>Total TE/TEARRA Federal Funds</u>	<u>Local Matching Funds</u>	<u>Total Project Cost</u>	<u>Category</u>
Adair	City of Columbia	Public Square Underground Electrical Service	This project will include installation of underground electrical service to provide enhanced lighting. It will also include the installation of brick pavers over utility ditches to beautify the area where KY Highways 55, 80, and 61 converge.	\$ 14,000.00	\$ 3,125.00	\$ 17,125.00	Landscaping and Scenic Beautification
Ballard	City of Barlow	Barlow Sidewalk Project	Project will include replacement of deteriorated sidewalks.	\$ 57,000.00	\$ 13,500.00	\$ 70,500.00	Pedestrian and Bicycle Facilities
Barren	City of Park City	US 31 W Sidewalk Project	This project will include installation of sidewalks along US 31 W.	\$ 71,000.00	\$ 17,000.00	\$ 88,000.00	Pedestrian & Bicycle Facilities
Boyle	City of Danville	Streetscape Improvement Project Phase III	Replacement of deteriorating sidewalks and installation of pedestrian crosswalks and curb ramps on the Third Street Corridor (US 33 and US 150). In addition, bicycle facilities, decorative light fixtures, and benches will be installed to beautify the area.	\$ 279,000.00	\$ 68,250.00	\$ 347,250.00	Pedestrian and Bicycle Facilities/Landscaping and Scenic Beautification
Bracken/Mason	City of Germantown	Germantown Streetscape Project Phase II	Project will continue ongoing streetscape project by continuing sidewalk replacement along KY 10. Project will also include landscaping and scenic beautification improvements.	\$ 65,200.00	\$ 15,550.00	\$ 80,750.00	Pedestrian and Bicycle Facilities/Landscaping and Scenic Beautification

## 2008 TE Projects in Non-MPO areas

<u>County</u>	<u>Applicant</u>	<u>Project Title</u>	<u>Project Description</u>	<u>Total TE/TE ARRA Federal Funds</u>	<u>Local Matching Funds</u>	<u>Total Project Cost</u>	<u>Category</u>
Carroll	City of Carrollton	Polk Street Extension Project	Construct sidewalks and curb and gutter on the north side of Polk Street from the midpoint of the block between 5th and 6th streets to 11th Street(KY-320); sidewalk crosses 11th street and continues along the north side of an abandoned rail line (where a new road will be built) until it branches off at Schuerman Way and continues on the north side of Schuerman Way to Park Avenue (KY-36/KY-227); sidewalk continues from Park Avenue along a new road (which will align the entrance of Carroll County High school with Schuerman Way) to the high school. Construct sidewalk along the east side of 9th Street from Polk Street to the parking lot at Katherine Winn Elementary.	\$ 251,000.00	\$ 61,750.00	\$ 312,750.00	Pedestrian and Bicycle Facilities
Christian	City of Crofton	Old Crofton Hotel Building Restoration	Restoration of the Old Crofton Hotel, which will serve as a Welcome Center. This historic structure was built in 1904. The Welcome Center will accommodate thousands of visitors traveling on the Pennyrite Parkway and US 41 between Evansville, Ind., and Nashville, Tenn.	\$ 306,000.00	\$ 75,000.00	\$ 381,000.00	Scenic or Historic Highway Programs

## 2008 TE Projects in Non-MPO areas

<u>County</u>	<u>Applicant</u>	<u>Project Title</u>	<u>Project Description</u>	<u>Total TE/TE ARRA Federal Funds</u>	<u>Local Matching Funds</u>	<u>Total Project Cost</u>	<u>Category</u>
Christian	City of Hopkinsville	Access Hopkinsville/ Transportation Museum	The two part project provides a streetscape that will include sidewalks, lighting, and the establishment of landscaped medians and signage will be included. A new entryway into downtown Hopkinsville will be created. The second priority will be the completion of the Transportation Museum in the old Fire Station on 9th Street.	\$ 698,600.00	\$ 172,150.00	\$ 870,750.00	Transportation Museum & Pedestrian & Bicycle Facilities
Clark (Split-funded project. This is using TE/ARRA funds.)	City of Winchester	Depot Street Renovation Project	The project will support restoration of the cobblestone street, improved drainage and installation of new lighting, benching and landscaping.	\$ 229,667.71 \$ 3,000.00 (Regular TE funds for Administrative Cost)	\$ 57,416.92	\$ 290,084.63	Pedestrian and Bicycle Facilities/Landscaping and Scenic Beautification
Clark (Split-funded project. This is using TE funds.)	City of Winchester	Depot Street Renovation Project	The project will support restoration of the cobblestone street, improved drainage and installation of new lighting, benching and landscaping.	\$ 688,332.29	\$ 169,833.08	\$ 858,165.37	Pedestrian and Bicycle Facilities/Landscaping and Scenic Beautification
Floyd	City of Prestonsburg	Prestonsburg Connectivity Project	Project will call for the design and construction of a sidewalk to connect KY 1428 to KY 321 near the entrance of Big Sandy Community and Technical College.	\$ 13,000.00	\$ 2,875.00	\$ 15,875.00	Pedestrian and Bicycle Facilities



## 2008 TE Projects in Non-MPO areas

<u>County</u>	<u>Applicant</u>	<u>Project Title</u>	<u>Project Description</u>	<u>Total TE/TEARRA Federal Funds</u>	<u>Local Matching Funds</u>	<u>Total Project Cost</u>	<u>Category</u>
Franklin	City of Frankfort	Wilkinson Blvd. Bike/Pedestrian Facilities Project	This project will include creation of bicycle and pedestrian facilities along the KY River and Wilkinson Blvd from Riverview Park to Fair Oaks Lane. The 1.4 mile off road shared use path is the first leg in a planned network of connecting pedestrian and bicycle routes designed to reach all sections of Frankfort.	\$ 320,500.00	\$ 78,625.00	\$ 399,125.00	Pedestrian & Bicycle Facilities
Henry	City of Eminence	Eminence Pedestrian Walkway	This project will involve the replacement of deteriorated sidewalks through downtown Eminence.	\$ 85,500.00	\$ 20,625.00	\$ 106,125.00	Pedestrian & Bicycle Facilities
Hickman	City of Clinton	Clinton Sidewalk Rehab and Beautification Project	Replace sidewalks and improve landscaping along N. Washington Street (US-51) from Clay Street to North Street, Jefferson Street from Jackson Street to Clay Street, and Clay Street (KY-123/KY-58) from Waterfield Drive to Water Street in the City of Clinton.	\$ 39,500.00	\$ 9,500.00	\$ 49,000.00	Pedestrian and Bicycle Facilities/Landscaping and Scenic Beautification
Hopkins	City of Hanson	City of Hanson Walking Trail	The 1.6 mile concrete trail will provide a 5 foot wide artery linking homes to other facilities in Hanson, including the Elementary School.	\$ 83,000.00	\$ 20,000.00	\$ 103,000.00	Pedestrian & Bicycle Facilities
Madison	City of Richmond	Tates Creek Trail	Project will allow the city to construct a sidewalk along the old abandoned Riney B Rail that runs along KY 169.	\$ 161,500.00	\$ 39,375.00	\$ 200,875.00	Pedestrian & Bicycle Facilities
Madison	City of Berea	Indian Fort Shared Use Trail	This project proposes to construct a Bicycle/Pedestrian Bridge over Silver Creek and through farmland owned by Berea College from Harrison Road to Short Line Pike in Berea. This project is part of the City's Indian Fort Shared Use Trail.	\$ 132,828.00	\$ 32,207.00	\$ 165,035.00	Pedestrian & Bicycle Facilities

## 2008 TE Projects in Non-MPO areas

<u>County</u>	<u>Applicant</u>	<u>Project Title</u>	<u>Project Description</u>	<u>Total TE/TEARRA Federal Funds</u>	<u>Local Matching Funds</u>	<u>Total Project Cost</u>	<u>Category</u>
McLean	City of Livermore	US 431 Beautification Project	This project will make aesthetic improvements to a one mile stretch of US 431. Enhancements will include welcome signs and landscaping.	\$ 25,500.00	\$ 6,000.00	\$ 31,500.00	Landscaping and Scenic Beautification
Nelson	City of New Haven	Kentucky Railway Museum Historic Railroad Turntable Restoration	Installation of a Historic Preserved Turntable and related site work along with emergency track restoration and repair and the preservation and restoration of a historic rail car, the <i>Kentucky Club</i>	\$ 425,750.00	\$ 104,437.50	\$ 530,187.50	Transportation Museum
Ohio	City of Hartford	Pedestrian Facility Project	Replacement of aging, cracked, and buckled sidewalks in downtown Hartford.	\$ 124,000.00	\$ 30,000.00	\$ 154,000.00	Pedestrian & Bicycle Facilities
Rowan	City of Morehead	Streetscape Project Final Phase	Project will include replacement of aging and cracked sidewalks as well as the addition of benches, trash receptacles, and landscaping.	\$ 309,900.00	\$ 75,575.00	\$ 385,475.00	Pedestrian and Bicycle Facilities/Landscaping and Scenic Beautification
Shelby	Shelby County Fiscal Court	Hospital Drive Sidewalk Project	This project will allow for construction of 1700 linear feet of sidewalk with curb and guttering along Hospital Drive. The new sidewalks will connect with US 60 sidewalks.	\$ 107,500.00	\$ 25,875.00	\$ 133,375.00	Pedestrian & Bicycle Facilities
Statewide	Kentucky Historical Society	KY Historical Society Historic Markers-Phase III	This project will include repair or replacement of damaged historical markers.	\$ 67,000.00	\$ 16,000.00	\$ 83,000.00	Scenic or Historic Highway Programs
Todd	City of Elkton	South Streets Avenue Sidewalk Project	This project will include the replacement of old, deteriorating sidewalks and expansion of the current sidewalk system. Curb and gutter will be added and drainage work will be conducted.	\$ 200,000.00	\$ 49,000.00	\$ 249,000.00	Pedestrian & Bicycle Facilities
Woodford	Woodford County Fiscal Court	Bluegrass Railroad Back to the River Project	Project will preserve, restore and enhance portions of the historic railroad.	\$ 972,000.00	\$ 240,000.00	\$ 1,212,000.00	Historic Preservation