

Status of Leases and Qualified Companies

*Pacific OCS Region
(October 2011)*



**Pacific OCS Region
U.S. Department of the Interior**

Additional copies may be obtained from:

**U.S. Department of the Interior
Bureau of Ocean Energy Management
Pacific OCS Region
770 Paseo Camarillo
Camarillo, CA 93010**

**Attn: Elverlene Williams, Leasing Specialist
Telephone: (805) 389-7837
Fax: (805) 389-7874
Email: Elverlene.Williams@mms.gov**

COVER PHOTO: Platform Houchin

Platform Houchin is a nine leg, 60 well slot platform that was installed in a water depth of 163 feet in 1968. First production began in 1969. Platform Houchin produces sweet gas and crude oil.

Photograph by Ralph Vasquez, Bureau of Ocean Energy Management,
Pacific OCS Region
Electronic Document: N. Gildow-Owens

TABLE OF CONTENTS

Serial Register Summary (Active Leases)

Total Active Leases and Acreage

Active Units

Leases with Actively Producing Wells

Leases in Producing Units without Actively Producing Wells

Aliquot Portions of Leases

Leases Incorporating More than One Block

Calls for Information and Nomination through Final Notices of Sales

Sales Results and Active Leases

Proposed Sales Cancelled

Boundaries and Maps

- San Pedro Bay
- Santa Barbara Channel
- Santa Maria Basin

Names and Addresses of Qualified Companies

**Serial Register Summary
(Active Leases)
Report**

UNITED STATES DEPARTMENT OF THE INTERIOR
MINERALS MANAGEMENT SERVICE
PACIFIC OCS REGION

Lease Number(S): ACTIVE

Serial Register Summary

From: ALL

To:

Lease Tract	Acres Hectares	Area Block Map/OPD	Alq Current Record Title Interest	Percent Interest	Status			
P00166 CAL298 Section: 8 Oil and Gas P3 12/15/1966 Designated Operator(s): PACIFIC OPERATORS OFFSHORE, LLC	A 1995.480000	6B 5163 6B 5263 CA6B	SIGNAL HILL SERVICE, INC.	100.00000	PROD	Bonus: \$	21,189,000.00	
					Term: 5	Effective Date:	01/01/1967	
					Unit Name(s):	Expected Term :	12/31/1971	
						Bid Type/Royal:	16.666667	
						Discovery Date:	06/10/1968	
P00180 CAL322 Section: 8 Oil and Gas P4 02/06/1968 Designated Operator(s): EXXON MOBIL CORPORATION	A 5760.000000	6A 5274 CA6A	EXXON MOBIL CORPORATION	100.00000	UNIT	Bonus: \$	1,180,800.00	
					Term: 5	Effective Date:	04/01/1968	
					Unit Name(s):	Expected Term :	03/31/1973	
					SANTA YNEZ	Bid Type/Royal:	16.666667	
						Discovery Date:	10/04/1971	
P00181 CAL323 Section: 8 Oil and Gas P4 02/06/1968 Designated Operator(s): EXXON MOBIL CORPORATION	A 5760.000000	6A 5275 CA6A	EXXON MOBIL CORPORATION	100.00000	UNIT	Bonus: \$	6,664,320.00	
					Term: 5	Effective Date:	04/01/1968	
					Unit Name(s):	Expected Term :	03/31/1973	
					SANTA YNEZ	Bid Type/Royal:	16.666667	
						Discovery Date:	12/21/1971	
P00182 CAL325 Section: 8 Oil and Gas P4 02/06/1968 Designated Operator(s): EXXON MOBIL CORPORATION	A 5760.000000	6A 5277 CA6A	EXXON MOBIL CORPORATION	100.00000	UNIT	Bonus: \$	2,062,771.20	
					Term: 5	Effective Date:	04/01/1968	
					Unit Name(s):	Expected Term :	03/31/1973	
					SANTA YNEZ	Bid Type/Royal:	16.666667	
						Discovery Date:	05/02/1970	
P00183 CAL326 Section: 8 Oil and Gas P4 02/06/1968 Designated Operator(s): EXXON MOBIL CORPORATION	A 5760.000000	6A 5278 CA6A	EXXON MOBIL CORPORATION	100.00000	UNIT	Bonus: \$	11,600,640.00	
					Term: 5	Effective Date:	04/01/1968	
					Unit Name(s):	Expected Term :	03/31/1973	
					SANTA YNEZ	Bid Type/Royal:	16.666667	
						Discovery Date:	05/31/1971	

UNITED STATES DEPARTMENT OF THE INTERIOR
MINERALS MANAGEMENT SERVICE
PACIFIC OCS REGION

Lease Number(S): ACTIVE

Serial Register Summary

From: ALL

To:

Lease Tract	Acres Hectares	Area Block Map/OPD	Alq Current Record Title Interest	Percent Interest	Status			
P00187 CAL331 Section: 8 Oil and Gas P4 02/06/1968 Designated Operator(s): EXXON MOBIL CORPORATION	A 4946.000000	6A 5373 CA6A	EXXON MOBIL CORPORATION	100.00000	UNIT	Bonus:	\$ 27,831,142.00	
					Term: 5	Effective Date:	04/01/1968	
					Unit Name(s):	Expected Term :	03/31/1973	
					SANTA YNEZ	Bid Type/Royal:	16.666667	
						Discovery Date:	09/23/1983	
P00188 CAL332 Section: 8 Oil and Gas P4 02/06/1968 Designated Operator(s): EXXON MOBIL CORPORATION	A 5681.000000	6A 5374 6A 5474 CA6A	EXXON MOBIL CORPORATION	100.00000	UNIT	Bonus:	\$ 12,123,254.00	
					Term: 5	Effective Date:	04/01/1968	
					Unit Name(s):	Expected Term :	03/31/1973	
					SANTA YNEZ	Bid Type/Royal:	16.666667	
						Discovery Date:	07/13/1969	
P00189 CAL333 Section: 8 Oil and Gas P4 02/06/1968 Designated Operator(s): EXXON MOBIL CORPORATION	A 3840.000000	6A 5375 6A 5475 CA6A	EXXON MOBIL CORPORATION	100.00000	UNIT	Bonus:	\$ 323,020.80	
					Term: 5	Effective Date:	04/01/1968	
					Unit Name(s):	Expected Term :	03/31/1973	
					SANTA YNEZ	Bid Type/Royal:	16.666667	
						Discovery Date:		
P00190 CAL334 Section: 8 Oil and Gas P4 02/06/1968 Designated Operator(s): EXXON MOBIL CORPORATION	A 2880.000000	6A 5375 CA6A	EXXON MOBIL CORPORATION	100.00000	UNIT	Bonus:	\$ 21,021,120.00	
					Term: 5	Effective Date:	04/01/1968	
					Unit Name(s):	Expected Term :	03/31/1973	
					SANTA YNEZ	Bid Type/Royal:	16.666667	
						Discovery Date:	07/20/1969	
P00191 CAL335 Section: 8 Oil and Gas P4 02/06/1968 Designated Operator(s): EXXON MOBIL CORPORATION	A 5760.000000	6A 5376 CA6A	EXXON MOBIL CORPORATION	100.00000	UNIT	Bonus:	\$ 213,811.20	
					Term: 5	Effective Date:	04/01/1968	
					Unit Name(s):	Expected Term :	03/31/1973	
					SANTA YNEZ	Bid Type/Royal:	16.666667	
						Discovery Date:	03/08/1971	

UNITED STATES DEPARTMENT OF THE INTERIOR
MINERALS MANAGEMENT SERVICE
PACIFIC OCS REGION

Lease Number(S): ACTIVE

Serial Register Summary

From: ALL

To:

Lease Tract	Acres Hectares	Area Block Map/OPD	Alq Current Record Title Interest	Percent Interest	Status			
P00192 CAL336 Section: 8 Oil and Gas P4 02/06/1968 Designated Operator(s): EXXON MOBIL CORPORATION	A 3851.000000	6A 5377 6A 5477 CA6A	EXXON MOBIL CORPORATION	100.00000	UNIT	Bonus: \$	760,000.00	
					Term: 5	Effective Date:	04/01/1968	
					Unit Name(s):	Expected Term :	03/31/1973	
					SANTA YNEZ	Bid Type/Royal:	16.666667	
						Discovery Date:		
P00193 CAL338 Section: 8 Oil and Gas P4 02/06/1968 Designated Operator(s): EXXON MOBIL CORPORATION	A 3316.000000	6A 5378 6A 5478 CA6A	EXXON MOBIL CORPORATION	100.00000	UNIT	Bonus: \$	2,822,313.92	
					Term: 5	Effective Date:	04/01/1968	
					Unit Name(s):	Expected Term :	03/31/1973	
					SANTA YNEZ	Bid Type/Royal:	16.666667	
						Discovery Date:	09/22/1970	
P00194 CAL339 Section: 8 Oil and Gas P4 02/06/1968 Designated Operator(s): EXXON MOBIL CORPORATION	A 2880.000000	6A 5378 CA6A	EXXON MOBIL CORPORATION	100.00000	UNIT	Bonus: \$	582,105.60	
					Term: 5	Effective Date:	04/01/1968	
					Unit Name(s):	Expected Term :	03/31/1973	
					SANTA YNEZ	Bid Type/Royal:	16.666667	
						Discovery Date:	08/30/1970	
P00195 CAL340 Section: 8 Oil and Gas P4 02/06/1968 Designated Operator(s): EXXON MOBIL CORPORATION	A 5695.000000	6A 5379 6A 5479 CA6A	EXXON MOBIL CORPORATION	100.00000	UNIT	Bonus: \$	1,532,638.40	
					Term: 5	Effective Date:	03/01/1968	
					Unit Name(s):	Expected Term :	02/28/1973	
					SANTA YNEZ	Bid Type/Royal:	16.666667	
						Discovery Date:		
P00202 CAL350 Section: 8 Oil and Gas P4 02/06/1968 Designated Operator(s): DCOR, L.L.C.	A 2824.000000	6B 4658 6B 4658 CA6B	DCOR, L.L.C.	100.00000	UNIT	Bonus: \$	1,012,000.00	
					Term: 5	Effective Date:	04/01/1968	
					Unit Name(s):	Expected Term :	03/31/1973	
					PT HUENEME	Bid Type/Royal:	16.666667	
						Discovery Date:	06/19/1969	

UNITED STATES DEPARTMENT OF THE INTERIOR
MINERALS MANAGEMENT SERVICE
PACIFIC OCS REGION

03-OCT-2011

PAGE: 4

Lease Number(S): ACTIVE

Serial Register Summary

From: ALL

To:

Lease Tract	Acres Hectares	Area Block Map/OPD	Alq Current Record Title Interest	Percent Interest	Status			
P00203 CAL351 Section: 8 Oil and Gas P4 02/06/1968 Designated Operator(s): DCOR, L.L.C.	A 5760.000000	6B 4659 6B 4659 CA6B	DCOR, L.L.C.	100.00000	UNIT Term: 5 Unit Name(s): PT HUENEME	Bonus: \$ Effective Date: Expected Term : Bid Type/Royal: Discovery Date:	5,567,000.00 04/01/1968 03/31/1973 16.666667 08/19/1969	
P00204 CAL352 Section: 8 Oil and Gas P4 02/06/1968 Designated Operator(s): VENOCO, INC.	A 5760.000000	6B 4660 CA6B	VENOCO, INC.	100.00000	UNIT Term: 5 Unit Name(s): SNTCLR	Bonus: \$ Effective Date: Expected Term : Bid Type/Royal: Discovery Date:	265,651.20 04/01/1968 03/31/1973 16.666667 03/02/1979	
P00205 CAL353 Section: 8 Oil and Gas P4 02/06/1968 Designated Operator(s): VENOCO, INC.	A 5760.000000	6B 4661 CA6B	VENOCO, INC.	100.00000	UNIT Term: 5 Unit Name(s): SNTCLR	Bonus: \$ Effective Date: Expected Term : Bid Type/Royal: Discovery Date:	265,651.20 04/01/1968 03/31/1973 16.666667 11/22/1970	
P00208 CAL360 Section: 8 Oil and Gas P4 02/06/1968 Designated Operator(s): VENOCO, INC.	A 5760.000000	6B 4760 CA6B	VENOCO, INC.	100.00000	UNIT Term: 5 Unit Name(s): SNTCLR	Bonus: \$ Effective Date: Expected Term : Bid Type/Royal: Discovery Date:	622,771.20 04/01/1968 03/31/1973 16.666667	
P00209 CAL361 Section: 8 Oil and Gas P4 02/06/1968 Designated Operator(s): VENOCO, INC.	A 5760.000000	6B 4761 CA6B	VENOCO, INC.	100.00000	UNIT Term: 5 Unit Name(s): SNTCLR	Bonus: \$ Effective Date: Expected Term : Bid Type/Royal: Discovery Date:	421,171.20 04/01/1968 03/31/1973 16.666667 09/19/1988	

UNITED STATES DEPARTMENT OF THE INTERIOR
MINERALS MANAGEMENT SERVICE
PACIFIC OCS REGION

Lease Number(s): ACTIVE

Serial Register Summary

From: ALL

To:

Lease Tract	Acres Hectares	Area Block Map/OPD	Alq Current Record Title Interest	Percent Interest	Status			
P00241 CAL402	A 5400.000000	6B 5165 CA6B	DCOR, L.L.C. VENOCO, INC.	75.00000 25.00000	PROD	Bonus:	\$	61,418,000.00
Section: 8						Term: 5	Effective Date:	02/01/1968
Oil and Gas P4	02/06/1968					Unit Name(s):	Expected Term :	01/31/1973
Designated Operator(s):							Bid Type/Royal:	16.666667
DCOR, L.L.C.							Discovery Date:	03/20/1968
P00296 254	A 5760.000000	6C 3437 CA6C	DCOR, L.L.C. KERR-MCGEE OIL & GAS CORPORATION MINOCO UAQ, LTD.	93.75000 0.93750 5.31250	UNIT	Bonus:	\$	105,177,888.00
Section: 8						Term: 5	Effective Date:	02/01/1976
Oil and Gas 035	12/11/1975					Unit Name(s):	Expected Term :	01/31/1981
Designated Operator(s):						BETA	Bid Type/Royal:	ROYRL
DCOR, L.L.C.							Discovery Date:	02/26/1977
P00300 35-261	A 5760.000000	6C 3337 CA6C	RISE ENERGY BETA, LLC SP BETA PROPERTIES, LLC	51.75000 48.25000	UNIT	Bonus:	\$	25,568,000.00
Section: 8						Term: 5	Effective Date:	02/01/1976
Oil and Gas 035	12/11/1975					Unit Name(s):	Expected Term :	01/31/1981
Designated Operator(s):						BETA	Bid Type/Royal:	ROYRL
BETA OPERATING COMPANY							Discovery Date:	06/02/1977
P00301 35-262	A 5760.000000	6C 3336 CA6C	RISE ENERGY BETA, LLC SP BETA PROPERTIES, LLC	51.75000 48.25000	UNIT	Bonus:	\$	45,685,000.00
Section: 8						Term: 5	Effective Date:	02/01/1976
Oil and Gas 035	12/11/1975					Unit Name(s):	Expected Term :	01/31/1981
Designated Operator(s):						BETA	Bid Type/Royal:	ROYRL
BETA OPERATING COMPANY							Discovery Date:	09/28/1976
P00306 35-268	A 5760.000000	6C 3236 CA6C	RISE ENERGY BETA, LLC SP BETA PROPERTIES, LLC	51.75000 48.25000	UNIT	Bonus:	\$	800,179.20
Section: 8						Term: 5	Effective Date:	02/01/1976
Oil and Gas 035	12/11/1975					Unit Name(s):	Expected Term :	01/31/1981
Designated Operator(s):						BETA	Bid Type/Royal:	16.666667
BETA OPERATING COMPANY							Discovery Date:	

UNITED STATES DEPARTMENT OF THE INTERIOR
MINERALS MANAGEMENT SERVICE
PACIFIC OCS REGION

Lease Number(S): ACTIVE

Serial Register Summary

From: ALL

To:

Lease Tract	Acres Hectares	Area Block Map/OPD	Alq Current Record Title Interest	Percent Interest	Status			
P00315 48-003 Section: 8G Oil and Gas 048 06/29/1979	A 4269.120000	6A 5585 6A 5585 CA6A	ARGUELLO INC. DEVON ENERGY PRODUCTION COMPANY, L.P. HARVEST ENERGY, INC. KERR-MCGEE OIL & GAS CORPORATION KOCH INDUSTRIES, INC.	40.45189 25.00000 4.12675 20.00000 10.42136	UNIT Term: 5 Unit Name(s): PT ARGL	Bonus: \$ Effective Date: Expected Term : Bid Type/Royal: Discovery Date:	35,294,949.60 09/01/1979 11/24/1984 16.666667 03/22/1982	
Designated Operator(s): PLAINS EXPLORATION & PRODUCTION COMPANY (PXP)								
P00316 48-004 Section: 8G Oil and Gas 048 06/29/1979	A 4177.930000	6A 5584 CA6A	ARGUELLO INC. WHITING OIL AND GAS CORPORATION	80.00000 20.00000	UNIT Term: 5 Unit Name(s): PT ARGL	Bonus: \$ Effective Date: Expected Term : Bid Type/Royal: Discovery Date:	36,569,421.30 09/01/1979 02/18/1985 16.666667 03/10/1981	
Designated Operator(s): PLAINS EXPLORATION & PRODUCTION COMPANY (PXP)								
P00320 48-010 Section: 8 Oil and Gas 048 06/29/1979	A 5760.000000	6A 5484 CA6A	AMBER RESOURCES CO. COLTON GULF COAST, INC. DELTA PETROLEUM CORPORATION NOBLE ENERGY, INC. OGLE PETROLEUM INC. OLAC RESOURCES, L.L.C. PLAINS EXPLORATION & PRODUCTION COMPANY PRS OFFSHORE, L.P. TOTAL E&P USA, INC.	0.97953 2.68442 2.41934 60.92777 1.22816 4.72386 10.53815 2.01228 14.48649	UNIT Term: 5 Unit Name(s): SWORD	Bonus: \$ Effective Date: Expected Term : Bid Type/Royal: Discovery Date:	1,208,800.00 09/01/1979 08/31/1984 16.666667 05/23/1985	
Designated Operator(s): NOBLE ENERGY, INC.								
P00322 48-014 Section: 8 Oil and Gas 048 06/29/1979	A 5760.000000	6A 5385 CA6A	AMBER RESOURCES CO. COLTON GULF COAST, INC. DELTA PETROLEUM CORPORATION NOBLE ENERGY, INC. OGLE PETROLEUM INC. OLAC RESOURCES, L.L.C. PLAINS EXPLORATION & PRODUCTION COMPANY PRS OFFSHORE, L.P. TOTAL E&P USA, INC.	0.81973 2.24647 2.02463 58.65745 1.45620 12.09301 8.89476 1.68398 12.12377	UNIT Term: 5 Unit Name(s): SWORD	Bonus: \$ Effective Date: Expected Term : Bid Type/Royal: Discovery Date:	3,215,700.00 09/01/1979 08/31/1984 16.666667 02/17/1983	
Designated Operator(s): NOBLE ENERGY, INC.								

UNITED STATES DEPARTMENT OF THE INTERIOR
MINERALS MANAGEMENT SERVICE
PACIFIC OCS REGION

Lease Number(S): ACTIVE

Serial Register Summary

From: ALL

To:

Lease Tract	Acres Hectares	Area Block Map/OPD	Alq	Current Record Title Interest	Percent Interest	Status			
P00441	H	1984.930000	SM 332	PLAINS EXPLORATION & PRODUCTION COMPANY	100.00000	UNIT	Bonus:	\$	70,742,905.20
53-229			SM 333			Term: 5	Effective Date:		07/01/1981
Section: 8G			NI10-06			Unit Name(s):	Expected Term :		06/30/1986
Oil and Gas 053		05/28/1981				PTPDNS	Bid Type/Royal:		SS D
Designated Operator(s):						TRANQ RIDG	Discovery Date:		01/11/1983
PLAINS EXPLORATION & PRODUCTION COMPANY (PXP)									
P00444	H	1761.430000	SM 376	PLAINS EXPLORATION & PRODUCTION COMPANY	100.00000	UNIT	Bonus:	\$	3,060,000.00
53-234			NI10-06			Term: 5	Effective Date:		07/01/1981
Section: 8G						Unit Name(s):	Expected Term :		06/30/1986
Oil and Gas 053		05/28/1981				TRANQ RIDG	Bid Type/Royal:		SS D
Designated Operator(s):							Discovery Date:		
PLAINS EXPLORATION & PRODUCTION COMPANY (PXP)									
P00450	H	2076.540000	SM 464	ARGUELLO INC.	100.00000	UNIT	Bonus:	\$	333,596,200.00
53-240			NI10-06			Term: 5	Effective Date:		07/01/1981
Section: 8G						Unit Name(s):	Expected Term :		06/30/1986
Oil and Gas 053		05/28/1981				PT ARGL	Bid Type/Royal:		16.666667
Designated Operator(s):							Discovery Date:		09/19/1982
PLAINS EXPLORATION & PRODUCTION COMPANY (PXP)									
P00451	H	1960.650000	SM 465	(A) ARGUELLO INC.	67.29731	UNIT	Bonus:	\$	168,485,750.00
53-241			NI10-06	(A) DELTA PETROLEUM CORPORATION	11.11200	Term: 5	Effective Date:		07/01/1981
Section: 8G				(A) DEVON ENERGY PRODUCTION COMPANY, L.P.	9.06439	Unit Name(s):	Expected Term :		06/30/1986
Oil and Gas 053		05/28/1981		(A) HARVEST ENERGY, INC.	1.49625	PT ARGL	Bid Type/Royal:		16.666667
Designated Operator(s):				(A) KERR-MCGEE OIL & GAS CORPORATION	7.25151		Discovery Date:		02/22/1983
PLAINS EXPLORATION & PRODUCTION COMPANY (PXP)/ARGUELLO INC.				(A) KOCH INDUSTRIES, INC.	3.77854				
				(B) ARGUELLO INC.	88.88800				
				(B) WHITING OIL AND GAS CORPORATION	11.11200				

UNITED STATES DEPARTMENT OF THE INTERIOR
MINERALS MANAGEMENT SERVICE
PACIFIC OCS REGION

Lease Number(S): ACTIVE

Serial Register Summary

From: ALL

To:

Lease Tract	Acres Hectares	Area Block Map/OPD	Alq Current Record Title Interest	Percent Interest	Status			
P00460 68-013 Section: 8G Oil and Gas 068 06/11/1982 Designated Operator(s): NOBLE ENERGY, INC.	A 3374.560000	6A 5372 CA6A	AMBER RESOURCES CO. ANADARKO E&P COMPANY LP DELTA PETROLEUM CORPORATION NOBLE ENERGY, INC. Nycal OGLE PETROLEUM INC. OLAC RESOURCES, L.L.C. PLAINS EXPLORATION & PRODUCTION COMPANY	6.97108 42.35352 8.62930 10.00000 4.25313 3.00000 9.50000 15.29297	UNIT Term: 5 Unit Name(s): GATO CYN	Bonus: \$ Effective Date: Expected Term : Bid Type/Royal: Discovery Date:	10,967,500.00 08/01/1982 07/31/1987 16.666667 09/04/1985	
P00461 68-018 Section: 8G Oil and Gas 068 06/11/1982 Designated Operator(s): EXXON MOBIL CORPORATION	A 5760.000000	6A 5273 CA6A	EXXON MOBIL CORPORATION	100.00000	UNIT Term: 5 Unit Name(s): SANTA YNEZ	Bonus: \$ Effective Date: Expected Term : Bid Type/Royal: Discovery Date:	5,240,000.00 08/01/1982 07/31/1987 12.500000	
P00464 68-060 Section: 8G Oil and Gas 068 06/11/1982 Designated Operator(s): NOBLE ENERGY, INC.	A 965.760000	6B 5371 CA6B	AMBER RESOURCES CO. ANADARKO E&P COMPANY LP DELTA PETROLEUM CORPORATION NOBLE ENERGY, INC. Nycal OGLE PETROLEUM INC. OLAC RESOURCES, L.L.C. PLAINS EXPLORATION & PRODUCTION COMPANY	6.97108 42.35352 8.62930 10.00000 4.25313 3.00000 9.50000 15.29297	UNIT Term: 5 Unit Name(s): GATO CYN	Bonus: \$ Effective Date: Expected Term : Bid Type/Royal: Discovery Date:	9,737,500.00 08/01/1982 07/31/1987 16.666667	

Total Active Leases and Acreage

TOTAL ACTIVE LEASES AND ACREAGE				
		Number of Leases	Hectares **	Total Acreage
<u>SANTA BARBARA CHANNEL</u>				
LEASES #0166 - 0241	(Sale Dates 12/15/66 & 2/6/68)	26		129,708
LEASES #0315 - 0346	(Sale #48, 6/29/79)	*8		36,168
LEASES #0460 - 0464	(Sale #68, 6/11/82)	3		10,100
<u>SOUTH OF SANTA BARBARA CHANNEL</u>				
LEASES #0296 - 0306	(Sale #35, 12/11/75)	4		23,040
<u>SANTA MARIA BASIN</u>				
LEASES #0433-0452	(Sale #53, 5/28/81)	8	16,910	42,007
GRAND TOTAL		49		241,023

* Includes one segregated lease (0323-A)

** Leases issued in UTM zones are measured in hectares, which are then converted to acres to arrive at the Regional total.

Active Units

ACTIVE UNITS					
Name as Shown in Serial Register Summary	Official Name of Unit	Unit Operator	No. of Leases in Unit *	Producing	Under Directed Suspensions
BETA	Beta	PERL	4	Yes	N/A
GATO CYN	Gato Canyon	Noble	** 2	No	Yes
PITAS PT	Pitas Point	DCOR	2	Yes	N/A
POINT ARGUELLO	Point Arguello	Arguello	2	Yes	N/A
PT HUENEME	Point Hueneme	DCOR	2	Yes	N/A
PTPDNS	Point Pedernales	PXP	*** 4	Yes	N/A
SNTCLR	Santa Clara	Venoco	7	Yes	N/A
SANTA YNEZ	Santa Ynez	ExxonMobil	16	Yes	N/A
SWORD	Sword	Noble	4	No	Yes
TRANQ RIDG	Tranquillon Ridge	PXP	*** 2	Yes	N/A
<p>* Number of leases or portions of leases in each unit. ** This unit contains expired leases currently under appeal with the Interior Board of Land Appeals. *** Lease 0441 is in both Point Pedernales and Tranquillon Ridge units.</p>					

Leases with Actively Producing Wells

LEASES WITH ACTIVELY PRODUCING WELLS			
Lease	Unit	Operator	Platform(s)
OCS-P 0166	---	Pacific Operators	Hogan, Houchin
OCS-P 0180	Santa Ynez	Exxon	(from Hondo)
OCS-P 0181	Santa Ynez	Exxon	(from Harmony)
OCS-P 0182	Santa Ynez	Exxon	Heritage
OCS-P 0183	Santa Ynez	Exxon	(from Heritage)
OCS-P 0187	Santa Ynez	Exxon	(from Hondo)
OCS-P 0188	Santa Ynez	Exxon	Hondo
OCS-P 0190	Santa Ynez	Exxon	Harmony (& from Hondo)
OCS-P 0191	Santa Ynez	Exxon	(from Harmony)
OCS-P 0193	Santa Ynez	Exxon	(from Heritage)
OCS-P 0202	Point Hueneme	DCOR	Gina
OCS-P 0203	Point Hueneme	DCOR	(from Gina)
OCS-P 0205	Santa Clara	Venoco	Gail
OCS-P 0209	Santa Clara	Venoco	(from Gail)
OCS-P 0215	Santa Clara	DCOR	(from Gilda)
OCS-P 0216	Santa Clara	DCOR	Gilda
OCS-P 0217 *	Santa Clara	Venoco	Grace
OCS-P 0234	Pitas Point	DCOR	Habitat
OCS-P 0240	-----	DCOR	Henry, Hillhouse
OCS-P 0241	-----	DCOR	A, B, & C
OCS-P 0296	Beta	DCOR	Edith
OCS-P 0300	Beta	BETA	Ellen, Elly
OCS-P 0301	Beta	BETA	Eureka (& from Ellen)
OCS-P 0315	Pt. Arguello	PXP	Harvest
OCS-P 0316	Pt. Arguello	PXP	Hermosa
OCS-P 0326	Santa Ynez	Exxon	(from Heritage)
OCS-P 0329	Santa Ynez	Exxon	(from Harmony)
OCS-P 0437	Point Pedernales	PXP	(from Irene)
OCS-P 0440	Point Pedernales	PXP	(from Irene)
OCS-P 0441	Point Pedernales	PXP	Irene
OCS-P 0450	Point Arguello	PXP	Hidalgo
OCS-P 0451	Point Arguello	PXP	(from Hidalgo)

SUBTOTAL = 32 LEASES *

* The 32 leases listed above are producing from platforms on the leases or on adjacent leases.

Leases in Producing Units without Actively Producing Wells

LEASES IN PRODUCING UNITS WITHOUT ACTIVELY PRODUCING WELLS		
Lease	Unit	Operator
OCS-P 0189	Santa Ynez	Exxon
OCS-P 0192	Santa Ynez	Exxon
OCS-P 0461	Santa Ynez	Exxon
OCS-P 0208	Santa Clara	Venoco
OCS-P 0306	Beta	PERL
OCS-P 0346	Pitas Point	DCOR
OCS-P 0438	Point Pedernales	PXP
OCS-P 0444	Tranquillon Ridge	PXP
SUBTOTAL = 8 LEASES		
TOTAL = 43 DEVELOPED (PRODUCING) LEASES		
NOTE: Total includes leases both with and without an allocation of production.		

Aliquot Portions of Leases

ALIQOT PORTIONS OF LEASES *			
Estimated Lease Number	Aliquot	Legal Description	Acreage
OCS-P 0451	A	E ½ of Block NI 10-06 SM 0465	965.25
	B	W ½ of Block NI 10-06 SM 0465	995.39
*Aliquot - A portion of a lease that has different interest owners than the remainder of the lease.			

Leases Incorporating More Than One Block

LEASES INCORPORATING MORE THAN ONE BLOCK		
<u>Lease Number</u>	<u>Map/Opd Number</u>	<u>Block Numbers</u>
OCS-P 0166	6B	5263 and N1/2 of 5163
OCS-P 0188	6A	5374 and 5474
OCS-P 0189	6A	5475 and N1/2 of 5375
OCS-P 0192	6A	5477 and N1/2 of 5377
OCS-P 0193	6A	5478 and N1/2 of 5378
OCS-P 0195	6A	5379 and 5479
OCS-P 0441	NI 10 - 6	332 and 333

Calls for Information and Nomination through Final Notices of Sales

Calls for Information and Nomination through Final Notices of Sales											
California	Call Area ²	Call Dates	No. of Blocks in Call	No. of Acres in Call (In M)	No. of Companies Participated	No. of Blocks Nominated	No. of Acres Nominated (In M)	No. of Blocks in Area ID/EIS	No. of Acres in Area ID/EIS (In M)	No. of Blocks Offered	No. of Acres Offered
PI – O&G	C&N CA	01/30/62-04/27/62	752	4.0	----- ¹	174	.9	----- ³	----- ³	129	669,777
P3 – Drainage	S CA	N/A	N/A	N/A	N/A	N/A	N/A	----- ³	----- ³	1	1,995
P4 – O&G	S CA	12/29/66-03/01/67	144	.8	14	136	0.6	----- ³	----- ³	110	540,609
Sale 35 – O&G	S CA	01/02/74-03/11/74	1,424	7.7	17	1,350	6.8	297	1.6	231	1,257,593
Sale 48 – O&G	S CA	07/16/76-09/07/76	2,505	14.1	17	970	5.1	217	1.1	148	792,845
Sale 53 – O&G	C & N CA	11/29/77-07/10/78	2,036	10.7	27	1,743	8.4	242	1.3	111	603,613
Sale 68 – O&G	S CA	12/28/79-02/29/80	2,900	16.3	10	609	3.2	218	1.1	140	716,866
RS-2 – O&G	N/A	N/A	N/A	N/A	N/A	N/A	N/A	N/A	N/A	27	153,716
Sale 73 – O&G	CA	11/28/80-01/30/81	4,467	24.1	15	2,800	15.1	360	2.0	137	768,341
Sale 80 – O&G	S CA	11/23/82-12/23/82	4,191	22.5	12	1,765	9.2	2,347	10.8	657	3,147,352
SUBTOTAL – CALIFORNIA 10 Sales		-----	18,419	100.2	-----	9,547	49.3	3,681 ³	17.9 ³	1,691	8,652,707
OREGON/WASHINGTON											
P2 – O&G	OR & WA	08/14/63-11/01/63	1,676	9.5	6	650	3.5	----- ³	----- ³	196	1,090,074
GRAND TOTAL – ALL AREAS 11 Sales		-----	20,095	109.7	-----	10,197	52.8	3,681 ³	17.9 ³	1,887 ³	9,742,781
¹ Call handled by MMS' Washington Office. ² Sale 53, Reoffering-2, and 73 occurred in the Central and Northern California Planning area that was in effect at the time of the Call. Under the Current 5-Year Program, these areas are part of the Southern California Planning Area. ³ Sales occurred prior to National Environmental Policy Act (NEPA) of 1969; totals do not include these sales.											

Sale Results and Active Leases

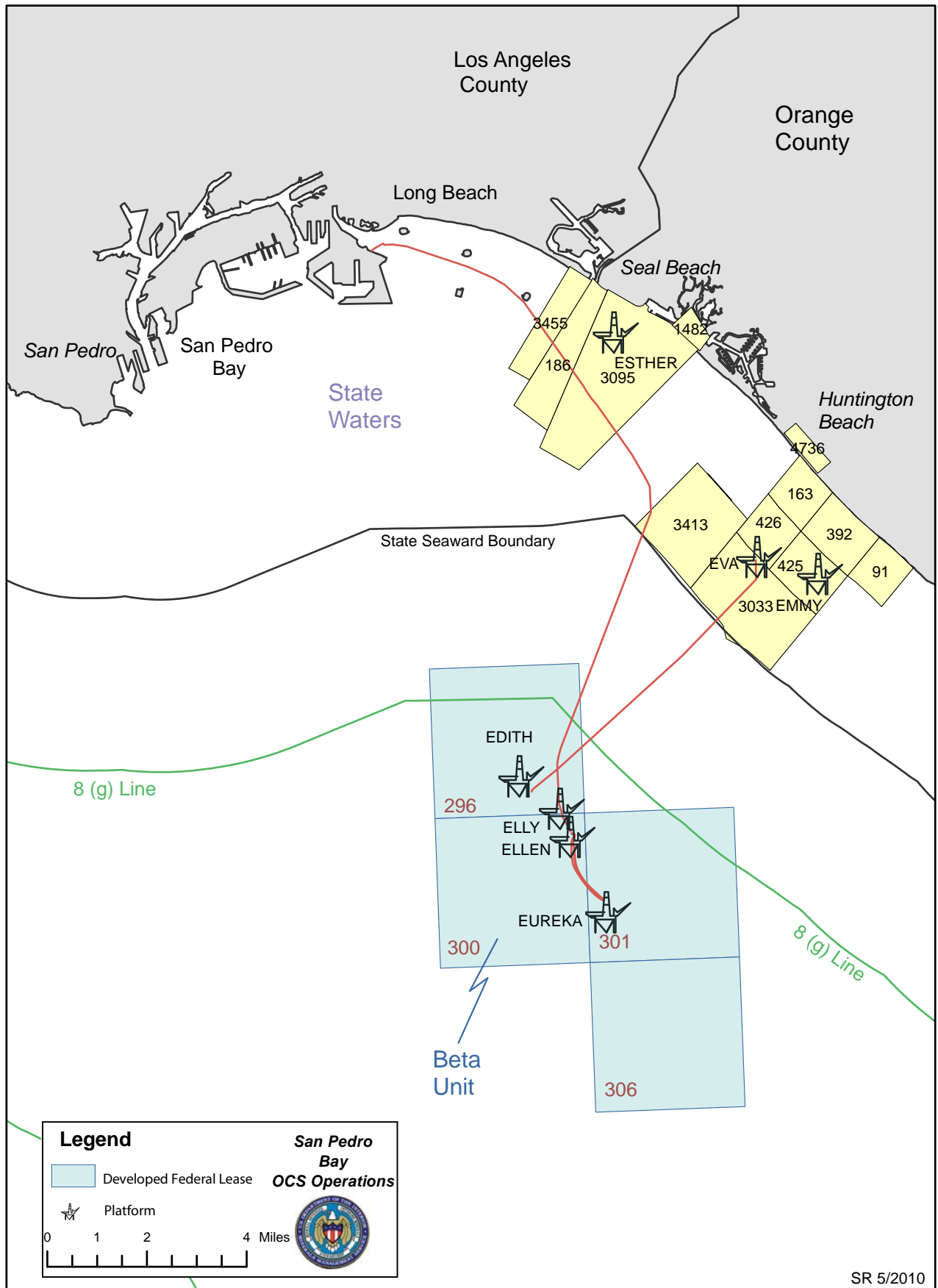
SALE RESULTS AND ACTIVE LEASES												
California	Sale Date	Sale Area	No. Bids Received	Total Bonus High Bids	Total Bonus Lease Blocks	Average Bid Per Acre	No. Blocks Bid On	No. Acres Bid On	No. Blocks Leased	No. Acres Leased	Active Leases	Total Acres Active Leases
Phosphate Lease Sale	12/15/61	S CA	6	\$122,000	\$122,000	\$4.03	6	30,240	6	30,240	0	0
P1 - O&G	05/14/63	C&N CA	70	\$12,807,587	\$12,807,337	\$40.93	58	321,975	57	312,945	0	0
P3 - Drainage	12/15/66	S CA	7	\$21,189,000	\$21,189,000	\$10,621.05	1	1,995	1	1,995	1	1,995
P4 - O&G	02/06/68	S CA	164	\$603,204,284	\$602,719,262	\$1,659.56	75	383,341	71	363,181	25	127,713
Sale 35 - O&G	12/11/75	S CA	166	\$438,190,780	\$417,312,141	\$1,345.96	70	384,540	56	310,049	4	23,040
Sale 48 - O&G	06/29/79	S CA	112	\$573,956,402	\$572,825,418	\$1,987.18	55	294,018	54	288,260	8 ¹	36,168
Sale 53 - O&G	05/28/81	C CA	301	\$2,277,856,761	\$2,088,881,824 ²	\$6,387.82	81	432,815	60	320,579	8	42,007
Sale 68 - O&G	06/11/82	S CA	66	\$132,252,632	\$117,875,281	\$801.51	35	176,253	29	147,066	3	10,100
RS-2 - O&G	08/05/82	C CA	19	\$5,103,578	\$4,369,472	\$76.75	12	68,318	10	56,932	0	0
Sale 73 - O&G	11/30/83	C CA	14	\$16,022,336	\$16,022,336	\$365.80	8	43,801	8	43,801	0	0
Sale 80 - O&G	10/17/84	S CA	30	\$66,231,426	\$62,121,252	\$543.17	25	125,100	23	114,367	1	0
Subtotal - California 11 Sales			955	\$4,146,936,786	\$3,916,245,323	\$1,977.90 ³	426	2,253,396	375	1,989,415	49	241,023
Oregon & Washington P2 - O&G	10/01/64	OR & WA	222	\$35,533,701	\$35,533,701	\$61.18	101	580,853	101	580,853 ³	0	0
Grand Total - Pacific Region 12 Sales			1,177	\$4,182,470,487	\$3,951,779,024	\$1,539.58 ⁴	527	2,834,249	476 ¹	2,570,268	49	241,023

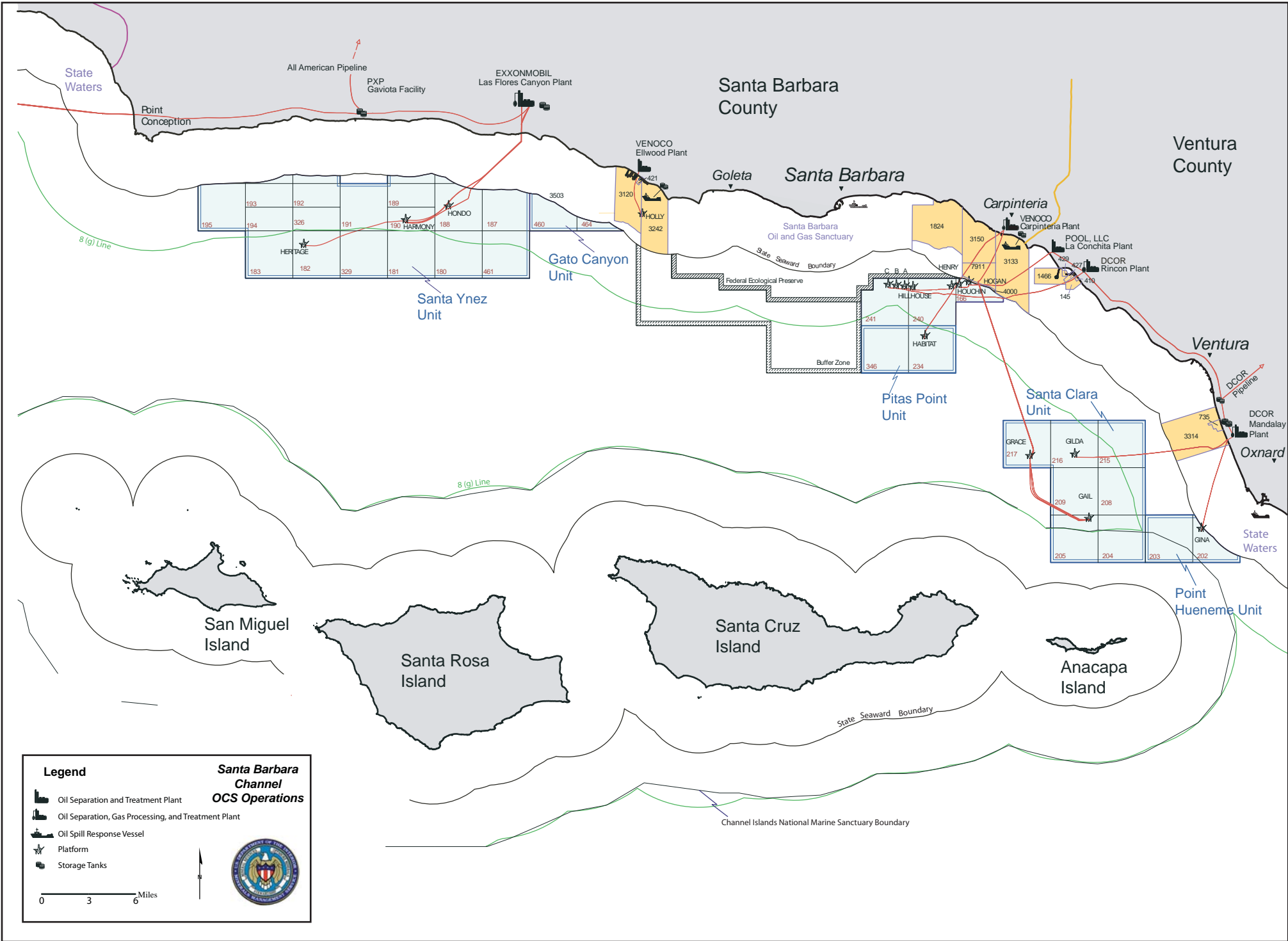
¹ In addition to the leases issued by Lease Sales, two additional leases resulted from lease segregation.
² This figure includes the 1/5 bonus deposits forfeited on 12 tracts for which no leases were issued.
³ In Sale P2 the total number of acres was 580,853; 425,433 off Oregon & 155,420 off Washington.
⁴ Oil and Gas Lease Sales only; does not include Phosphate Lease Sale.

Proposed Sales Cancelled

Proposed Sales Cancelled

California	Call Area	Call Dates	No. of Blocks in Call	No. of Acres in Call (In M)	No. of Companies Participated	No. of Blocks Nominated	No. of Acres Nominated (In M)	No. of Blocks in Area ID/EIS	No. of Acres in Area ID/EIS (In M)	No. of Blocks Offered	No. of Acres Offered
Sale 91	N CA	02/13/86-05/14/86	229	1.2	15	229	1.2	223	1.1	N/A	N/A
Sale 95	S CA	07/09/87-08/24/87	1,373	7.0	13	1,373	7.0	1,317	6.7	N/A	N/A
Supplemental Call/Sale 95	S CA	11/17/88-12/19/88	17	0.078	13	17	0.078	N/A	N/A	N/A	N/A
Sale 119	C CA	11/16/88-02/02/89	338	1.7	14	338	1.7	N/A	N/A	N/A	N/A



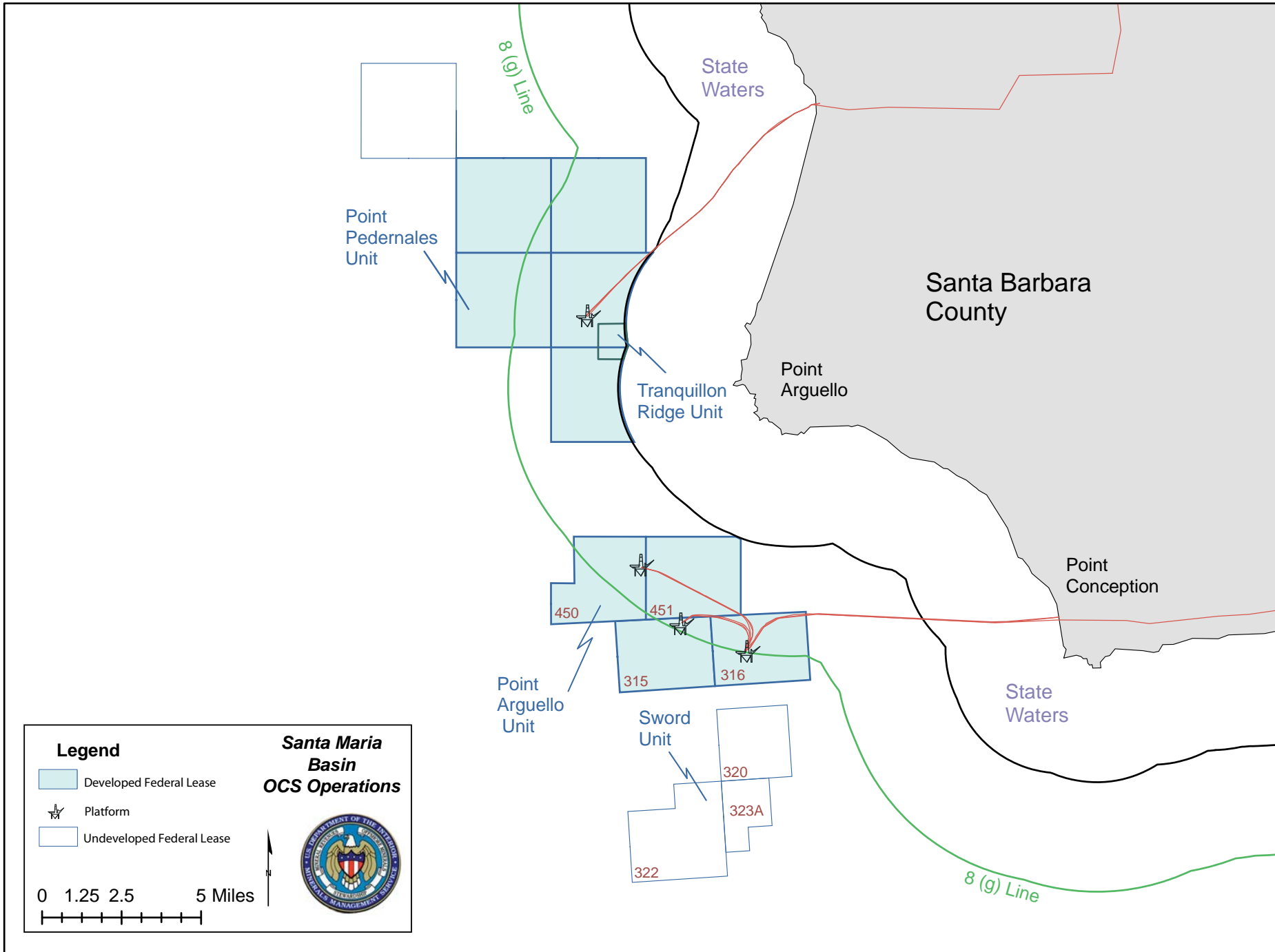


Legend

- Oil Separation and Treatment Plant
- Oil Separation, Gas Processing, and Treatment Plant
- Oil Spill Response Vessel
- Platform
- Storage Tanks

Santa Barbara Channel OCS Operations


0 3 6 Miles



Legend

- Developed Federal Lease
- Platform
- Undeveloped Federal Lease

Santa Maria Basin OCS Operations



0 1.25 2.5 5 Miles

Names and Addresses of Qualified Companies In The Pacific OCS Region Updated 12/7/2010				
Name and Title	Company/Address/Telephone	Type Owner	Qualification Number	Lease Bond(s)
J.C. Boyd <i>Attorney-in-Fact</i>	Aera Energy LLC 10000 Ming Avenue Bakersfield, CA 93311-1164 (661) 665-5330	L, O	L.A. 01954	\$3,000,000
Roger A. Parker <i>President</i>	Amber Resources Company 370 Seventeenth Street, #4300 Denver, CO 80202 (303) 293-9133	L	L.A. 00787	
John Christopher <i>Land Manager</i>	Amerada Hess Corporation 1500 Dallas Street, #1867 Houston, TX 77002-4704 (713) 609-5000		L.A. 00059	
Jim Bryan <i>Director of Land</i>	Anadarko E&P Company LP P.O. Box 1330 Houston, TX 77251-1330 (832) 636-1000	L	L.A. 00148	
Jim Bryan <i>Director of Land</i>	Anadarko Petroleum Company P.O. Box 1330 Houston, TX 77251-1330 (832-636-1000)		L.A. 00981	
Annette J. Mitchell <i>Senior Land Advisor</i>	Atofina Petrochemicals, Inc. 1201 Louisiana St. Suite 1800 Houston, TX 77002 (713) 483-3000		L.A. 00320	
Gregg Maynard <i>Assistant Secretary</i>	Arguello Inc. Corporate Office 700 Milam, Suite 3100 Houston, TX 77002 (713) 579-6000	L	L.A. 02372	\$3,000,000
Tom Goeres	Arguello Inc. Field Office 201 S. Broadway Orcutt, CA 93455-4606 (805) 937-6377		L.A. 02372	
Mr. Brian James Jennings President and Chief Executive Officer	Beta Operating Company, LLC Las Colinas Tower I, Suite 610 201 E. John Carpenter Freeway Irving, Texas 75062 (972)556-2950		L.A. 03126	

Names and Addresses of Qualified Companies In The Pacific OCS Region Updated 12/7/2010				
Name and Title	Company/Address/Telephone	Type Owner	Qualification Number	Lease Bond(s)
Diana Stein <i>Landman</i>	BP Exploration, Inc. 501 Westlake Park Blvd. Houston, TX 77079 (281) 366-4774		L.A. 00539	
Halbert S. Washburn <i>President & CEO</i>	Breitbart Energy Company LLC 515 S. Flower Street, Suite 4800 Los Angeles, CA 90071 (213) 225-5900		L.A. 02331	
Gregg Radetsky <i>Vice President</i>	Canadian Occidental of CA. Inc. 5 Greenway Plaza Houston, TX 77046-0506 (713) 215-7000		L.A. 00970	
Charles W. Cappel <i>President</i>	Carone Petroleum Corporation 1145 Eugenia Place Carpinteria, CA 93013		L.A. 03018	
Keith A. Guilbeau <i>Emergency Response Coordinator</i>	Chevron Pipeline Company 4800 Fournace Pl Houston, TX 77401-2324 (713) 432-6000		L.A. 00400	
Ralph E. Mayo <i>Senior Counsel</i>	Chevron U.S.A Inc. Law Dept. 9525 Camino Media Bakersfield, CA 93311 (661) 654-7168		L.A. 00078	\$3,000,000
S. Garrett <i>Chief Executive Officer</i>	Clearwater Port LLC 1001 Fannin, Suite 1700 First City Tower Houston, TX 77002 (713) 599-4910		L.A. 02944	
Todd D. Hammond <i>Senior Analyst</i>	Colton Gulf Coast, Inc. Prudential Tower, 49th Floor Boston, MA 02199-8004 (617) 421-7761	L	L.A. 00752	
W. Twomey <i>Attorney-in-Fact</i>	ConocoPhillips Company P.O. Box 21973 Houston, TX 77252-2197 (832) 486-2109		L.A. 00056	
John Walker <i>President</i>	Delta Petroleum Corporation 370 Seventeenth Street, #4300 Denver, CO 80202 (303) 293-9133	L	L.A. 01753	

<i>Names and Addresses of Qualified Companies In The Pacific OCS Region Updated 12/7/2010</i>				
<i>Name and Title</i>	<i>Company/Address/Telephone</i>	<i>Type Owner</i>	<i>Qualification Number</i>	<i>Lease Bond(s)</i>
<i>D.D. DeCarlo Vice President</i>	<i>Devon Energy Corporation 20 North Broadway Oklahoma City, OK 73102-8260 (415) 235-3611</i>		<i>L.A. 02410</i>	
<i>D.D. DeCarlo Vice President</i>	<i>Devon Energy Production Company, L.P. 20 North Broadway Oklahoma City, OK 73102-8260 (415) 235-3611</i>	<i>L</i>	<i>L.A. 02421</i>	
<i>Mr. W.M. Templeton Manager</i>	<i>DCOR, L.L.C. Corporate Office 501 Bath Street Santa Barbara, CA 93101-3403 (805) 576-1200 (805) 576-1241 (Fax)</i>	<i>L,O,P</i>	<i>L.A. 02531</i>	
<i>Andrew Prestridge President</i>	<i>DCOR, L.L.C. Operations Office 290 Maple Court, Suite 290 Ventura, CA 93003 (805) 535-2029 (805) 535-2100 (Fax)</i>		<i>L.A. 02531</i>	
<i>Timothy Marquez Vice President</i>	<i>Ellwood Pipeline, Inc. c/o Venoco 6267 Carpinteria Avenue, #100 Carpinteria, CA 93013 (805) 745-2100</i>	<i>P</i>	<i>L.A. 02456</i>	
<i>Mr. Scott Wood President and Secretary</i>	<i>ERG Resources, L.L.C. 600 Travis Street, Suite 7050 Houston, TX 77002 (713) 812-1800</i>		<i>L.A. 03101</i>	

<i>Names and Addresses of Qualified Companies In The Pacific OCS Region Updated 12/7/2010</i>				
Name and Title	Company/Address/Telephone	Type Owner	Qualification Number	Lease Bond(s)
Greg Manuel	Exxon Mobil Corporation 1200 Calle Real Goleta, CA 93117 (805) 961-4066	L, O	L.A. 00276	\$3,000,000
Kevin G. Kuczinsky <i>Esquire, Attorney</i>	Exxon Mobil Oil Corporation Prod/CTG/PTA Post Office Box 2024 Houston, TX 77252-2024 (281) 654-6236		L.A. 00039	
John Davis <i>Land Consultant</i>	Fina E&P, Inc. 800 Gessner, Suite 700 Houston, TX 77024 (713) 647-3000		L.A. 02483	
Janice Patten	Harvest Energy, Inc. 1601 Forum Place West Palm, FL 33401 (561) 697-4300	L, P	L.A. 01285	
Jane Sextro <i>Lease Administrator</i>	Hamilton Brothers Corporation c/o BHP Petroleum (Americas) Inc. 1360 Post Oak Blvd., #500 Houston, TX 77056 (713) 961-8500		L.A. 00575	
Jane Sextro <i>Lease Administrator</i>	Hamilton Brothers Exploration Company c/o BHP Petroleum (Americas) Inc. 1360 Post Oak Blvd., #500 Houston, TX 77056 (713) 961-8500		L.A. 000252	
Jane Sextro <i>Lease Administrator</i>	Hamilton Brothers Oil Company c/o BHP Petroleum (Americas) Inc. 1360 Post Oak Blvd., #500 Houston, TX 77056 (713) 961-8500		L.A. 00161	
Jim Bryan <i>Director of Land</i>	Kerr-McGee Corporation 1201 Lake Robins Drive Woodside, TX 77380 (832) 636-8831		L.A. 00035	
Jim Bryan <i>Director of Land</i>	Kerr-McGee Oil & Gas Corporation 1201 Lake Robins Drive Woodside, TX 77380 (832) 636-8831	L, P	L.A. 02219	

<i>Names and Addresses of Qualified Companies In The Pacific OCS Region Updated 12/7/2010</i>				
<i>Name and Title</i>	<i>Company/Address/Telephone</i>	<i>Type Owner</i>	<i>Qualification Number</i>	<i>Lease Bond(s)</i>
Lance Harmon	Koch Exploration Company, LLC 9777 Pyramid Court, Suite 210 Englewood, CO 80112 303-325-2569 303-325-2599 (fax)		L.A. 00722	
Lance Harmon	Koch Industries, Inc. 9777 Pyramid Court, Suite 210 Englewood, CO 80112 303-325-2569 303-325-2599 (fax)	L, P	L.A. 00295	
M.J. Koenig <i>Contracts & Negotiations Manager</i>	Marathon Oil Company P.O. Box 3128 Houston, TX 77253 (713) 629-6600		L.A. 00724	
Mr. Ronald W. Pitman <i>Principal</i>	Marines Sciences 30739 Wavecrest Circle Menifee, CA 92584		L.A. 03076 (REn)	
Myron Neugeboren <i>Program Management</i>	Minoco 1980-IPLC Oil & Gas Program P.O. Box 1410 Lakeville, CT 06039 (860) 435-2603		L.A. 00732	
Myron Neugeboren <i>Program Management</i>	Minoco UAQ, Ltd. P.O. Box 1410 Lakeville, CT 06039 (860) 435-2603	L, P	L.A. 00733	
W.R. Buck <i>Attorney-in-Fact</i>	Mobil California Exploration & Producing Asset Company 233 Benmar Rm. 1210 Houston, TX 77060 (281) 654-5077		L.A. 02215	
Kevin G. Kuczinsky <i>Esquire, Attorney</i>	Mobil Exploration & Producing North America U.S. Inc. Prod/CTG/PTA Post Office Box 2024 Houston, TX 77252-2024 (713) 680-5275		L.A. 01055	
Mr. Robert L. Anderson <i>Senior Vice President</i>	Mountain Ventures Sacate, LLC c/o Exxon Mobil Corporation 800 Bell Street, Suite 3791K Houston, TX 77002		L.A. 02613	

Names and Addresses of Qualified Companies In The Pacific OCS Region Updated 12/7/2010				
Name and Title	Company/Address/Telephone	Type Owner	Qualification Number	Lease Bond(s)
J. Michael Brown	Noble Energy, Inc. 100 Glenborough, Suite 100 Houston, TX 77067-3610 (281) 874-6762	L	L.A. 02237	\$1,000,000.00
William Stern <i>Chairman of the Board</i>	Nycal Corporation 6 Albert Court Kensington Gore London SW72BE 020-75812387		L.A. 01596	
William Stern <i>Chairman of the Board</i>	Nycal Offshore Development Corporation 6 Albert Court Kensington Gore London SW72BE 020-75812387	L	L.A. 01756	
Flint B. Ogle President	Ogle Petroleum Inc. 743 Horizon Court, Suite 368 Grand Junction, CO 81506 (970) 256-0111	L	L.A. 00652	
Flint B. Ogle <i>Manager</i>	OLAC Resources, LLC 743 Horizon Court, Suite 368 Grand Junction, CO 81506 (970) 256-0111	L	L.A. 02216	
Mr. Clark P. Storms <i>Secretary</i>	Omimex Petroleum, Inc. 2001 Beach St., Suite 810 Forth Worth, TX 76103 (817) 735-1500		L.A. 03113	
Richard J. Orthwein, <i>President</i>	Orthwein Energy, L.P. P.O. Box 14180 Oklahoma City, OK 73113 (405) 478-7663		L.A. 02966	
Dean Christiansen <i>Landman</i>	OXY USA, Inc. 10899 Wilshire Blvd. Los Angeles, CA 90024-4201 (310) 208-8800		L.A. 00777	

Names and Addresses of Qualified Companies In The Pacific OCS Region Updated 12/7/2010				
Name and Title	Company/Address/Telephone	Type Owner	Qualification Number	Lease Bond(s)
Sarah Williams <i>Land Manager</i>	Pacific Enterprises Oil Company, (USA) 101 Ash Street San Diego, CA 92101 (619) 696-2020		L.A. 01413	
Gregg Maynard <i>Assistant Secretary</i>	Pacific Interstate Offshore Company 1021 Main Street, Suite 2100 Houston, TX 77002 (713) 579-0010	P,O	L.A. 01717	
Wm. Stuart Price <i>President</i>	Pacific Oil, Inc. 113 E 22 nd Street Tulsa, OK 74114 (918) 496-9020		L.A. 02457	
Ted Hartley <i>Offshore Admin./Inspector</i>	Pacific Offshore Pipeline Company 12100 Calle Real Goleta, CA 93117 (805) 968-7015 x248	P,O	L.A. 00549	
Robert Carone <i>President/Chief Financial Officer</i>	Pacific Operators Offshore LLC P.O. Box 5565 Oxnard, CA 93031 (805) 899-3144	O	L.A. 01560	\$ 500,000
Robert Carone <i>President/Chief Financial Officer</i>	Pacific Operators Offshore LLC P.O. Box 5565 Oxnard, CA 93031 (805) 899-3144		L.A. 01560	
Gregg R. Maynard <i>Assistant Secretary</i>	Plains Exploration & Production Company Corporate Office 700 Milam, Suite 3100 Houston, TX 77002 (713) 579-6000	L, O, P	L.A. 02702	
Tom Goeres	Plains Exploration & Production Company Field Office 201 S. Broadway Orcutt, CA 93455-4606 (805) 937-6377		L.A. 02702	

<i>Names and Addresses of Qualified Companies In The Pacific OCS Region Updated 12/7/2010</i>				
<i>Name and Title</i>	<i>Company/Address/Telephone</i>	<i>Type Owner</i>	<i>Qualification Number</i>	<i>Lease Bond(s)</i>
<i>W. Twomey Attorney-in-Fact</i>	Phillips Pt. Arguello Production Company P.O. Box 2197 Houston, TX 77252-2197 832-486-2109		L.A. 02150	
<i>Dan Thorsen Contract Landman</i>	Pioneer Resources, Producing, L.P. Land Department 303 West Wall Street, #101 Midland, TX 79701 (915) 683-4768		L.A. 02001	
<i>Thomas B. Goeres Attorney-in-Fact</i>	Point Arguello Natural Gas Line Company 17100 Calle Mariposa Reina Goleta, CA 93117 (805) 567-1601	P	L.A. 01020	
<i>Charles Shear President</i>	Poseidon Petroleum LLC C/o Shear Inc. 52962 KE Road Molina, CO 81642 (970) 268-5226	L	L.A. 01960	
<i>John G. Lodge Land Manager</i>	PRS Offshore, L.P. 15 Smith Road Midland, Texas 79705 (432) 687-7100	L	L.A. 01767	
<i>Barbara Burnett Land Department</i>	RAMCO-NYL 1987 Limited Partnership 5100 E. Skelly Drive, Suite 650 Tulsa, OK 74135-6549 (918) 663-2800		L.A. 01429	
<i>Barbara Burnett Land Department</i>	RAM Energy, Inc. 5100 E. Skelly Drive, Suite 650 Tulsa, OK 74135 (918) 663-6549	L	L.A. 02275	

<i>Names and Addresses of Qualified Companies In The Pacific OCS Region Updated 1/7/2011</i>				
<i>Name and Title</i>	<i>Company/Address/Telephone</i>	<i>Type Owner</i>	<i>Qualification Number</i>	<i>Lease Bond(s)</i>
<i>Mr. Brian James Jennings President and Chief Executive Officer</i>	<i>Rise Energy Beta, LLC 909 Lake Carolyn Parkway #202 Irving, Texas 75039 (972) 556-2950</i>		<i>L.A. 03127</i>	
<i>Steve Dobbs Senior Staff Landman</i>	<i>RME Petroleum Company P.O. Box 1330 Houston, TX 77251-1330 (281) 875-1101</i>		<i>L.A. 0148</i>	
<i>Richard Altman Manager</i>	<i>Santa Barbara Acquisitions, LLLP 310 Elm Street Denver, CO 80220</i>	<i>L,P</i>	<i>L.A. 02810</i>	
<i>Vladimir Katic Chief Executive Officer</i>	<i>San Pedro Bay Pipeline Company 111 West Ocean Boulevard, Suite 1240 Long Beach, CA 90802 (562) 628-1526</i>	<i>P,O</i>	<i>L.A. 2127</i>	
<i>Kim Stephens Division Order Analyst</i>	<i>Santa Fe Energy Resources, Inc. 20 North Broadway Oklahoma City OK 73102 (405) 228-8234</i>		<i>L.A. 1551</i>	
<i>Kim Stephens Division Order Analyst</i>	<i>SFER Properties-A, Inc. 20 North Broadway Oklahoma City OK 73102 (405) 228-8234</i>		<i>L.A. 1843</i>	
<i>C.B. Kraus Land Department</i>	<i>Shell Offshore Inc. Land Department P.O. Box 61933 New Orleans, LA 70161 (504) 728-6042</i>		<i>L.A. 0689</i>	
<i>Charlie Cappel President/Chief Financial Officer</i>	<i>Signal Hill Service, Inc. P.O. Box 5565 Oxnard, CA 93031 (805) 899-3144</i>	<i>L</i>	<i>L.A. 1559</i>	
<i>Mr. Edward Mule Co-Chief Executive Officer</i>	<i>SP Beta Properties 2 Greenwich Plaza, 1st Floor Greenwich, CT 06830</i>		<i>L.A. 03128</i>	

<i>Names and Addresses of Qualified Companies In The Pacific OCS Region Updated 12/7/2010</i>				
<i>Name and Title</i>	<i>Company/Address/Telephone</i>	<i>Type Owner</i>	<i>Qualification Number</i>	<i>Lease Bond(s)</i>
<i>Reinhard Suchsland President</i>	Suchsland Hoyt & Associates, Inc. 5240 La Crescenta Yorba Linda, CA 92887		L.A. 2614	
<i>B.O. Eubanks Attorney-in-Fact</i>	SWEPI LP c/o Area Energy LLC 10000 Ming Avenue Bakersfield, CA 93389-1164 (661) 665-5000		L.A. 0832	
<i>Hongyan Xun</i>	Texaco Harvest LLC North America Upstream San Joaquin Valley Business Unit 9525 Camino Media Bakersfield, CA 93311 (661) 654-7168		L.A. 02758	
<i>Annette J. Mitchell Senior Land Advisor</i>	Total E&P USA, Inc. P.O. Box 4397 Houston, TX 77210-4397 (713) 647-3000	L	L.A. 1500	
<i>Steve Dobbs Senior Staff Landman</i>	RME Petroleum, Inc. P.O. Box 1330 Houston, TX 77251-1330 (805) 745-2100		L.A. 0148	
<i>Harry Harper Counsel</i>	Venoco, Inc. 6267 Carpinteria Ave. # 100 Carpinteria, CA 93101 (805) 745-2100	L,O	L.A. 2309	
<i>Carolyn Young Lease Analyst</i>	Vintage Petroleum, Inc. 110 W. 7 th Street Tulsa, OK 74119-1029 (918) 592-0101		L.A.0906	
<i>Sandy Galpin Land Assistant</i>	Whiting Oil and Gas Corporation 1700 Broadway, #2300 Denver, CO 80390-2301 (303) 390-4279	L	L.A. 1421	
<i>John Hazlett Vice President</i>	Whiting Programs, Inc. Mile High Center, 1700 Broadway, #2300 Denver, CO 80290-2301 (303) 837-1661		L.A. 1918	

<i>Names and Addresses of Qualified Companies In The Pacific OCS Region Updated 12/7/2010</i>				
Name and Title	Company/Address/Telephone	Type Owner	Qualification Number	Lease Bond(s)
John Ehrman Chairman, President & Chief Executive Officer	Woodlands Oil & Gas, Inc. 25211 Grogan's Mill Rd., Suite 250 The Woodlands, TX 77380		L.A. 03114	
L - INTEREST IN LEASE (S) O - OPERATOR P - INTEREST IN PIPELINE (S)				