

Pre-Release Webinar for the 2010 Census Summary File 1

Access the Audio:

Toll free number: 888-769-8716

Participant passcode: **CENSUS**

Webinar Presented on June 2, 2011

Speakers

- Beverly Roberts, Customer Liaison and Marketing Service Office
- Louisa F. Miller, Assistant Division Chief, Census Programs, Population Division
- Rob Chestnut, Chief, Requirements and Stakeholder Relations Branch, Decennial System and Contracts Management Office

Summary File 1 Topics

- Table numbering
- New data
- Geography
- Release dates
- Summary File 1 on American FactFinder
- Release logistics

2010 Summary File 1

- More detail than the Demographic Profile
- Similar content as Census 2000 Summary File 1
- 2010 – 2000 Crosswalk

Summary File 1 Table Numbers

- “P” tables: Population Subjects available down to the **block** level
- “PCT” tables: Population Subjects available down to the **census tract** level
- “PCO” tables: Population Subjects available down to the **county** Level
- “H” tables: Housing Subjects available down to the **block** level
- “HCT” tables: Housing Subjects available down to the **census tract** level

Age and Sex

NEW
DETAIL!

- Single years of age under 20 (P14) – block level
- Single years of age up to 99, 100-104, 105-109, 110+ (PCT12) – tract level
- Householders: 10-year age groups (P22) – block level
- Group Quarters Population: Under 18, 18-64, 65+ (P43) – block level
 - 24 Group Quarter categories (PCT21) – tract level

Race and Hispanic or Latino Origin

NEW
DETAIL!

- Detailed American Indian and Alaska Native tribes, Asian, Native Hawaiian and Other Pacific Islander, and Hispanic or Latino groups (PCT1-PCT11) – tract level
- Selected tables iterated by:
 - A. White alone
 - B. Black or African American alone
 - C. American Indian and Alaska Native alone
 - D. Asian alone
 - E. Native Hawaiian and Other Pacific Islander alone
 - F. Some Other Race alone
 - G. Two or More Races
 - H. Hispanic or Latino
 - I. White alone, not Hispanic or Latino

NEW
DETAIL!

Race and Hispanic or Latino Origin

- PCT 12 shows single years of age by sex – census tract level:
 - J. Black or African American alone, not Hispanic or Latino
 - K. American Indian and Alaska Native alone, not Hispanic or Latino
 - L. Asian alone, not Hispanic or Latino
 - M. Native Hawaiian and Other Pacific Islander alone, not Hispanic or Latino
 - N. Some Other Race alone, not Hispanic or Latino
 - O. Two or More Races, not Hispanic or Latino

Race and Hispanic or Latino Origin

**NEW
DETAIL!**

- Race and Hispanic or Latino Origin – Householders (P15) – block level

Questions on race and Hispanic origin?

“Webinar: Race and Hispanic Origin in the 2010 Census”

http://2010.census.gov/news/pdf/03-22-2011_webinar_slides.pdf

Relationship to Householder

- Relationship (P29*) – block level:

**NEW
DETAIL!**

- Biological child
- Adopted child
- Stepchild
- Grandchild
- Brother or sister
- Parent
- Parent-in-law
- Son-in-law or daughter-in-law

*Repeated by 9 Race/Hispanic groups

Unmarried Partners of Householders by Sex

**NEW
DETAIL!**

- Presence of unmarried partner of householder – census tract level:
 - Same sex unmarried partner and opposite sex unmarried partner (PCT15 and PCT17)
 - Own and related children under 18 years old (PCT15)
- See additional information in online press kit

Household Type and Membership

NEW
DETAIL!

- Own children (P19) and related children under 18 years old (P21) – block level
- People under 18 years, 60+, 65+, 75+ (P20, P24 – P26) – block level
- Nonrelatives (P27) – block level
- Household size (P28*) – block level
- Average household size (P17*) – block level

*Repeated by 9 Race/Hispanic groups

Families

**NEW
DETAIL!**

- Average family size (P37*) – block level
- Family type by presence of
 - Own children under 18 years old (P38*) – block level
 - Related children under 18 years old (P39*) – block level
- Grandchildren living with grandparent householder (P41) – block level

*Repeated by 9 Race/Hispanic groups

Group Quarters Population

- Advance Group Quarters File – block level – identical to P42 in SF 1:

- Correctional facilities for adults
- Juvenile facilities
- Nursing facilities/Skilled-nursing facilities
- Other institutional facilities
- College/University student housing
- Military quarters
- Other non-institutional facilities

**NEW
DETAIL!**

- Crossed by sex and broad age groups (P43) – block level
- 24 group quarters categories, by sex and broad age groups (PCT20* and PCT21) – census tract level

*Repeated by 9 Race/Hispanic groups

Group Quarters Population by Sex by Age

**NEW
DETAIL!**

- Group quarters population by sex by 5-year age groups (PCO1) – county level
- Repeated for: – county level —
 - Institutional facilities by sex by age (PCO2)
 - Correctional facilities for adults by sex by age (PCO3)
 - Juvenile facilities by sex by age (PCO4)
 - Nursing facilities/skilled-nursing facilities by sex by age (PCO5)
 - Other institutional facilities by sex by age (PCO6)
 - Noninstitutional facilities by sex by age (PCO7)
 - College/University student housing by sex by age (PCO8)
 - Military quarters by sex by age (PCO9)
 - Other noninstitutional facilities by sex by age (PCO10)

Housing Units

NEW
DETAIL!

- Race/Hispanic origin of householder (H7) – block level
 - by tenure (H14) – block level
- Race responses tallied (H8 and H9) – block level
- Tenure (owned or rented) by –
 - Household size (H16*) – block level
 - Age of householder: 10-year age groups (H17*) – block level
 - Household type by broad age groups of householder (H18) – block level
 - Presence of people under 18 (H19) – block level

*Repeated by 9 Race/Hispanic groups

Geography

- States
- Counties
- *County Subdivision*
- Places
- *Census Tracts*
- *Block Groups*
- *Blocks*
- American Indian and Alaska Native Areas
- Hawaiian Home Lands
- Core Based Statistical Areas
- *ZIP Code Tabulation Areas*
- Congressional Districts
- State Legislative Districts
- *School Districts*

Summary File 1 Release Dates

- Release will be on a state-by-state flow basis, starting in June and ending in August
- National Data: November 2011
- Urban/Rural Update: October 2012
- Redefined Core Based Statistical Area Update: July/August 2013

Summary File 1 Availability

- Summary File 1:
 - Available in American FactFinder
 - Detailed Tables
 - Quick Tables
 - Geographic Comparison Tables
 - Available via FTP (Summary File only)

Accessing Summary File 1 using American FactFinder

<http://factfinder2.census.gov/main.html>

Step – 1: Make “Your Selections”

The image displays two overlapping screenshots of the U.S. Census Bureau American FactFinder website. The top screenshot shows the main navigation bar with the 'MAIN' button circled in red. The bottom screenshot shows the 'Topics' dropdown menu highlighted with a red box, and a search results table with columns for ID, Title, and Dataset.

Search Results Table:

ID	Title	Dataset
<input type="checkbox"/> BOGEO	BizOps Geo Content Set	2010 Redistricting Data SF (PL 94-171)
<input type="checkbox"/> BOGEOOP	BizOps Geo Content Set	2010 Demographic Profile SF
<input type="checkbox"/> DP-1	Profile of General Population and Housing Characteristics: 2010	2010 Demographic Profile SF
<input type="checkbox"/> QT-PL	Race, Hispanic or Latino, Age, and Housing Occupancy: 2010	2010 National Redistricting Data SF
<input type="checkbox"/> QT-PL	Race, Hispanic or Latino, Age, and Housing Occupancy: 2010	2010 Redistricting Data SF (PL 94-171)
<input type="checkbox"/> DP1	SEX AND AGE	2010 Demographic Profile SF
<input type="checkbox"/> DP10	HISPANIC OR LATINO BY SPECIFIC ORIGIN	2010 Demographic Profile SF
<input type="checkbox"/> DP11	HISPANIC OR LATINO AND RACE	2010 Demographic Profile SF
<input type="checkbox"/> DP12	RELATIONSHIP	2010 Demographic Profile SF
<input type="checkbox"/> DP13	HOUSEHOLDS BY TYPE	2010 Demographic Profile SF
<input type="checkbox"/> DP14	HOUSEHOLDS WITH INDIVIDUALS UNDER 18 YEARS	2010 Demographic Profile SF
<input type="checkbox"/> DP15	HOUSEHOLDS WITH INDIVIDUALS 65 YEARS AND OVER	2010 Demographic Profile SF
<input type="checkbox"/> DP16	AVERAGE HOUSEHOLD SIZE	2010 Demographic Profile SF

From the Main page:

- Select “Topics”
- The Search Results page displays

Step – 2: Select a Year & Dataset

Your Selections
'Your Selections' is empty

Search within Results for...
[input field] [GO]

Topics ?

- + People
- + Housing
- + Business and Industry
- Year
 - 2000 (6,922)
 - 2002 (724)
 - 2004 (18)
 - 2005 (2,501)
 - 2006 (2,587)
 - 2007 (5,262)
 - 2008 (5,134)
 - 2010 (79)**
- + Product Type
- + Program
- + Dataset

Include archived products ?

Your Selections
Year:
2010 ✖
clear all selections

Search within Results for...
[input field] [GO]

Topics ?

- + People
- + Housing
- + Year
- + Product Type
- Dataset
 - 2010 SF1 100% Data (449)**
 - 2010 Redistricting Data SF (PL 94-171) (26)
 - 2010 Demographic Profile SF (26)
 - 2010 National Redistricting Data SF (27)

Include archived products ?

Geographies
(states, counties, places, ...)

Population Groups
(race, ancestry, ...)

Industry Codes

Expand “Year”

- Select “2010”

Expand “Dataset”

- Select “2010 SF1 100% Data”

Step – 3: Review Your Selections

U.S. Census Bureau

AMERICAN FactFinder

MAIN SEARCH WHAT WE PROVIDE USING FACTFINDER Feedback FAQs Glossary Help

Search - Use the options on the left (search, topics, geographies, ...) to find the data you're looking for

Your Selections

Year: 2010

Dataset: 2010 SF1 100% Data

clear all selections

Search within Results for...

GO

Topics ?

- People
- Housing
- Product Type
- Dataset
 - 2010 Redistricting Data SF (PL 94-171) (26)
 - 2010 Demographic Profile SF (26)
 - 2010 National Redistricting Data SF (27)
 - 2010 Census Same Sex Couple

2010 Group Quarters information is available on the Census FTP Site.

Census FTP site

Search Results: 1-25 of 465 per page: 25

Selected: View Download Compare Clear All ?

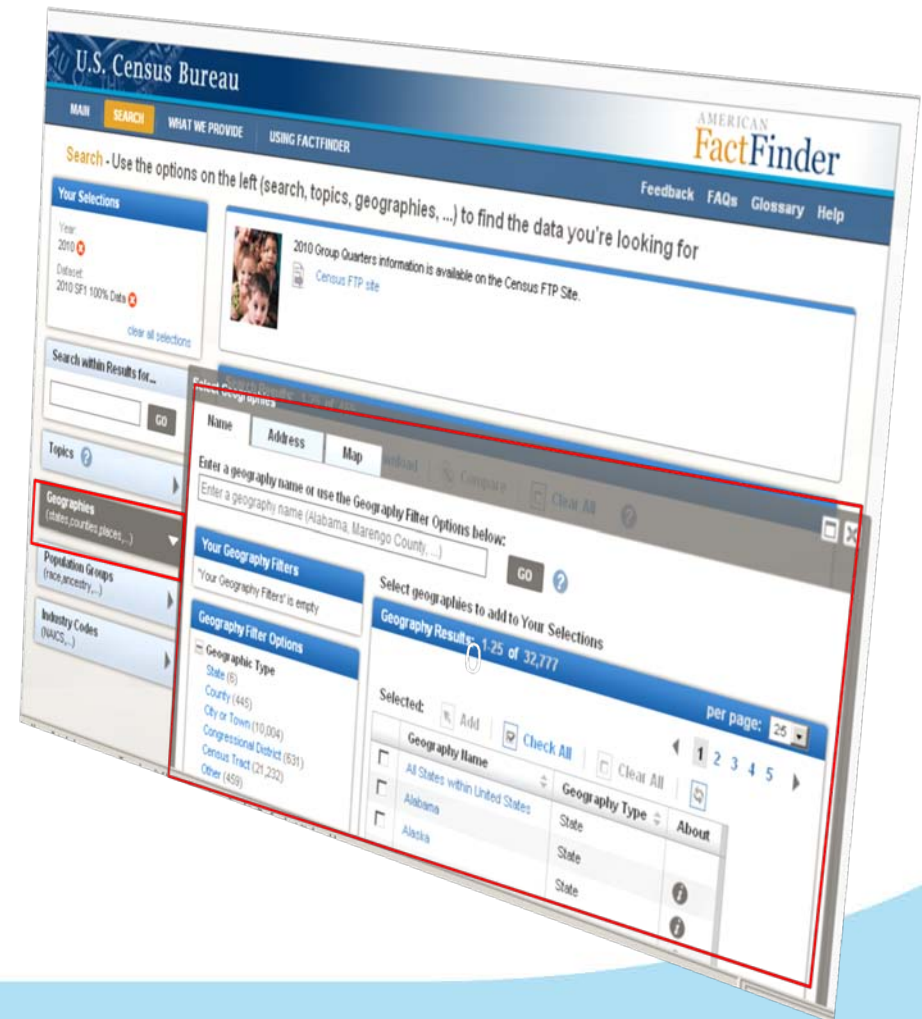
ID	Title	Dataset	About
<input type="checkbox"/> QT-H1	General Housing Characteristics: 2010	2010 SF1 100% Data	?
<input type="checkbox"/> QT-H2	Tenure, Household Size, and Age of Householder: 2010	2010 SF1 100% Data	?
<input type="checkbox"/> QT-H3	Household Population and Household Type by Tenure: 2010	2010 SF1 100% Data	?
<input type="checkbox"/> QT-P1	Age Groups and Sex: 2010	2010 SF1 100% Data	?
<input type="checkbox"/> QT-P10	Hispanic or Latino by Type: 2010	2010 SF1 100% Data	?

- “Your Selections” and your “Search Results” are updated.
- Only the 2010 Summary File 1 Tables are displayed in the Search Results list.

Step – 4: (Optional) Select Geographies

Select “Geographies”

- The Geographies Search overlay window displays
- Your Search Results remain behind the overlay
- Use the Geography Name text search option or Geography Filter Options to select Geographies



Step – 4: (Optional) Select Geographies

EXAMPLE: Select “All Counties in Hawaii”

- Use the Geography Filter Options to select “Your Geography Filters”
 - Select the Geographic Type “County”
 - Your Geography Filters & Geography Results are updated
- Select “All Counties in Hawaii”
 - Close the Geographies Search overlay window
 - “Your Selections” & “Search Results” are updated

Your Geography Filters

Geographic Type:
County

clear all filters

Geography Filter Options

- Within State
- Within Region
- Within Division
- Within County
- Type of County
- Within Combined Statistical Area
- Type of Metropolitan Statistical Area
- Within Metropolitan Statistical Area
- Within Metropolitan Division
- Within New England County Metropolitan Area
- Congressional Vintage
- Within Congressional District
- Geographic Component
- Geographic Vintage

Include in results:

- All geographies
- Individual geographies
- Groups of geographies

Show Geographic Components (e.g., urban, rural)

- Show most requested summary levels
- Show all summary levels

Select geographies to add to Your Selections

Geography Results: 1-25 of 6,372 per page: 25

Selected: Add Check All Clear All

Geography Name	Geography Type	About
<input type="checkbox"/> All Counties within United States	County	
<input type="checkbox"/> All Counties within Alabama	County	
<input type="checkbox"/> All Counties within Alaska	County	
<input type="checkbox"/> All Counties within Arizona	County	
<input type="checkbox"/> All Counties within Arkansas	County	
<input type="checkbox"/> All Counties within California	County	
<input type="checkbox"/> All Counties within Colorado	County	
<input type="checkbox"/> All Counties within Connecticut	County	
<input type="checkbox"/> All Counties within Delaware	County	
<input type="checkbox"/> All Counties within District of Columbia	County	
<input type="checkbox"/> All Counties within Florida	County	
<input type="checkbox"/> All Counties within Georgia	County	
<input checked="" type="checkbox"/> All Counties within Hawaii	County	
<input type="checkbox"/> All Counties within Idaho	County	
<input type="checkbox"/> All Counties within Illinois	County	
<input type="checkbox"/> All Counties within Indiana	County	
<input type="checkbox"/> All Counties within Iowa	County	
<input type="checkbox"/> All Counties within Kansas	County	
<input type="checkbox"/> All Counties within Kentucky	County	
<input type="checkbox"/> All Counties within Louisiana	County	
<input type="checkbox"/> All Counties within Maine	County	

Step – 5: (Optional) Select Your Product Type:

Select an optional Product Type otherwise move to step 6

Summary File 1 has 4 different Table Types:

- **Detailed Table** - Tables from summary files that provide the most detailed data on all topics and geographic areas from the decennial censuses
- **Quick Table** – Predefined tables with frequently requested information for geographic areas.
- **Geographic Comparison Table** – Predefined tables that provide basic measures for population and housing subjects. Users can compare data across geographic areas in the same table (e.g., all counties in a state).
- **Geographic Header** – Provides the GEO codes for the Summary File. It is used in GIS work.

Note: Once a Product Type has been selected, the number of search results will be reduced.

Your Selections

Year: 2010

Dataset: 2010 SF1 100% Data

County: All Counties within Hawaii

clear all selections

Search within Results for ...

GO

Topics

- People
- Housing
- Product Type**
 - Detailed Table (331)
 - Geographic Comparison Table (117)
 - Geographic Header (1)
 - Quick Table (16)
- Dataset

Include archived products

United States™
Census
Bureau

Step – 6: Select & View Products

<input type="checkbox"/>	H12B	AVERAGE HOUSEHOLD SIZE OF OCCUPIED HOUSING UNITS BY TENURE (BLACK OR AFRICAN AMERICAN ALONE HOUSEHOLDER)	2010 SF1 100% Data	i
<input type="checkbox"/>	H12C	AVERAGE HOUSEHOLD SIZE OF OCCUPIED HOUSING UNITS BY TENURE (AMERICAN INDIAN AND ALASKA NATIVE ALONE HOUSEHOLDER)	2010 SF1 100% Data	i
<input type="checkbox"/>	H12D	AVERAGE HOUSEHOLD SIZE OF OCCUPIED HOUSING UNITS BY TENURE (ASIAN ALONE HOUSEHOLDER)	2010 SF1 100% Data	i
<input type="checkbox"/>	H12E	AVERAGE HOUSEHOLD SIZE OF OCCUPIED HOUSING UNITS BY TENURE (NATIVE HAWAIIAN AND OTHER PACIFIC ISLANDER ALONE HOUSEHOLDER)	2010 SF1 100% Data	i
<input type="checkbox"/>	H12F	AVERAGE HOUSEHOLD SIZE OF OCCUPIED HOUSING UNITS BY TENURE (SOME OTHER RACE ALONE HOUSEHOLDER)	2010 SF1 100% Data	i
<input type="checkbox"/>	H12G	AVERAGE HOUSEHOLD SIZE OF OCCUPIED HOUSING UNITS BY TENURE (TWO OR MORE RACES HOUSEHOLDER)	2010 SF1 100% Data	i
<input type="checkbox"/>	H12H	AVERAGE HOUSEHOLD SIZE OF OCCUPIED HOUSING UNITS BY TENURE (HISPANIC OR LATINO HOUSEHOLDER)	2010 SF1 100% Data	i
<input type="checkbox"/>	H12I	AVERAGE HOUSEHOLD SIZE OF OCCUPIED HOUSING UNITS BY TENURE (WHITE ALONE, NOT HISPANIC OR LATINO HOUSEHOLDER)	2010 SF1 100% Data	i
<input checked="" type="checkbox"/>	H13	HOUSEHOLD SIZE	2010 SF1 100% Data	i
<input type="checkbox"/>	H14	TENURE BY RACE OF HOUSEHOLDER	2010 SF1 100% Data	i
<input type="checkbox"/>	H15	TENURE BY HISPANIC OR LATINO ORIGIN OF HOUSEHOLDER	2010 SF1 100% Data	i

1 Selected: [View](#) [Download](#) [Compare](#) [Clear All](#) [?](#) [1](#) [2](#) [3](#) [4](#) [5](#)

Select the Summary File 1 table from the Search Results list:

- Click on the hyperlinked table Title to view the table

OR

- Use the checkbox and the “View” button to view the table.

- **Note:** Use the Download option to download the table in a database compatible format from the Search Results page.

Step – 6: Select & View Products

← BACK TO SEARCH Result 1 of 1 VIEW ALL

H13 HOUSEHOLD SIZE
Universe: Occupied housing units
2010 Summary File 1

Table View Map View

Actions: [Modify Table](#) [Bookmark](#) [Download](#) [Create a Map](#)

[View Table Notes](#)

NOTE: For information on confidentiality protection, nonsampling error, and definitions, see <http://www.census.gov/prod/cen2010/doc/h11.pdf>.

	Hawaii County, Hawaii	Honolulu County, Hawaii	Kalawao County, Hawaii	Kauai County, Hawaii	Maui County, Hawaii
Total					
1-person household					
2-person household					
3-person household					
4-person household					
5-person household					
6-person household					
7-or-more-person household					

Source: U.S. Census Bureau, 2010 Census.

The selected table is displayed

- Use the “Actions” menu options to:

- **Modify Table**

- **Bookmark**


- **Download**

- **Create Map** (only applies when you have 2 or more “like” geography types selected (i.e., 2 or more counties, 2 or more states, etc.)

- **View Table Notes**

Data Products: At a Glance

www.census.gov/population/www/cen2010/glance/index.html

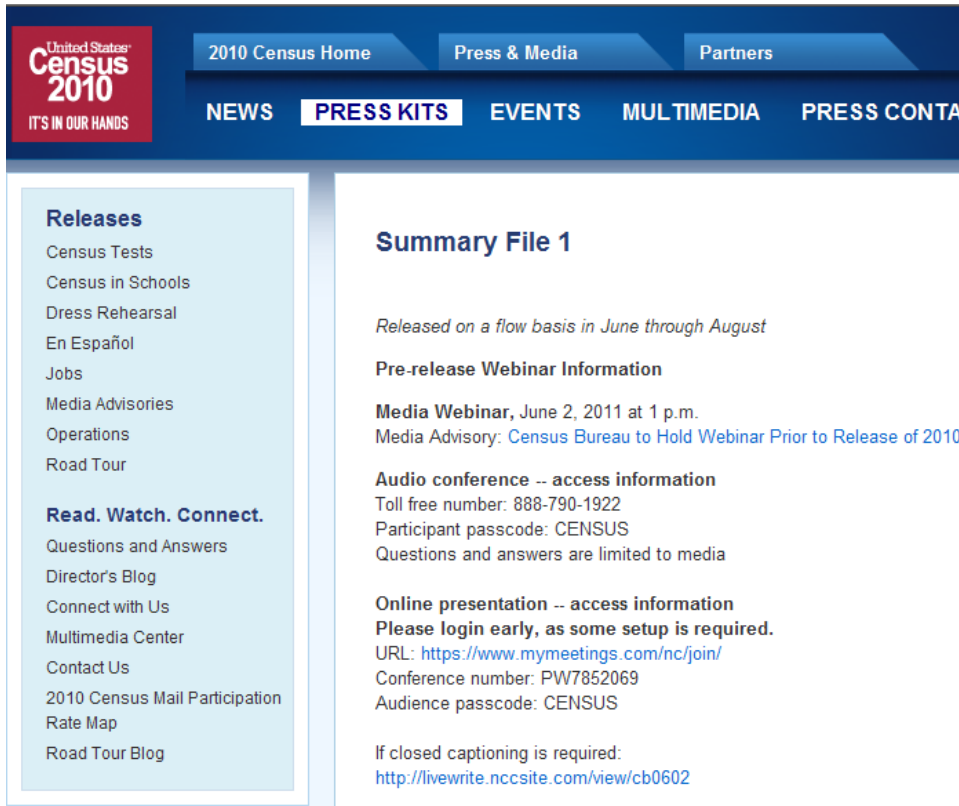
Planned Release Date	Data Products	Lowest Level Geography
<p><u>States:</u> JUN 2011 – AUG 2011</p> 	<p>Summary File 1 (SF 1):</p> <ul style="list-style-type: none"> • Population counts for 63 race categories and Hispanic or Latino..... • Population counts for many detailed race and Hispanic or Latino categories, and American Indian and Alaska Native tribes..... • Selected population and housing characteristics..... 	<p>Blocks Census Tracts Blocks/Census Tracts</p>
<p><u>National Update:</u> NOV 2011</p>	<p>National Update:</p> <ul style="list-style-type: none"> • Counts for the United States, regions, divisions, and geographic areas that cross state lines such as American Indian Areas and Core-Based Statistical Areas 	<p>American Indian Areas</p>
<p><u>Urban/Rural Update:</u> OCT 2012</p>	<p>Urban/Rural Update:³</p> <ul style="list-style-type: none"> • Addition of urban and rural population and housing unit counts..... • Addition of characteristics for urbanized areas and urban clusters..... 	<p>Blocks Urban Clusters</p>
<p><u>Redefined CBSA Update:</u> JUL 2013 – AUG 2013</p>	<p>Redefined Core-Based Statistical Areas Update:</p> <ul style="list-style-type: none"> • Addition of counts and characteristics for redefined Core-Based Statistical Areas as defined by the Office of Management and Budget following the 2010 Census 	<p>Principal cities</p>

Data Release Process

- Weekly releases on Thursday
- Week-ahead announcement

Online Press Kit

http://2010.census.gov/news/press-kits/sf1/summary_file_1.html



The screenshot shows the top navigation bar of the 2010 Census website. The logo on the left reads "United States Census 2010 IT'S IN OUR HANDS". The navigation menu includes "2010 Census Home", "Press & Media", and "Partners". Below this, a secondary menu highlights "PRESS KITS" among other options like "NEWS", "EVENTS", "MULTIMEDIA", and "PRESS CONTACT".

Releases

- Census Tests
- Census in Schools
- Dress Rehearsal
- En Español
- Jobs
- Media Advisories
- Operations
- Road Tour

Read. Watch. Connect.

- Questions and Answers
- Director's Blog
- Connect with Us
- Multimedia Center
- Contact Us
- 2010 Census Mail Participation Rate Map
- Road Tour Blog

Summary File 1

Released on a flow basis in June through August

Pre-release Webinar Information

Media Webinar, June 2, 2011 at 1 p.m.
Media Advisory: [Census Bureau to Hold Webinar Prior to Release of 2010](#)

Audio conference -- access information
Toll free number: 888-790-1922
Participant passcode: CENSUS
Questions and answers are limited to media

Online presentation -- access information
Please login early, as some setup is required.
URL: <https://www.mymeetings.com/nc/join/>
Conference number: PW7852069
Audience passcode: CENSUS

If closed captioning is required:
<http://livewrite.nccsite.com/view/cb0602>

- List of upcoming state releases
- Census 2000 table cross-walk
- Technical Documentation
- Webinar slides

Contact Us

National Partnerships

301-763-7891

david.l.wycinsky.jr@census.gov

Advisory Committee

301-763-2070

jeri.green@census.gov

SDC/CIC

301-763-1305

Email your liaison

FSCPE

301-763-6149

donnette.d.willis@census.gov

Office of Congressional and Intergovernmental Affairs

301-763-6100

Email your liaison

Census Call Center

301-763-4636