




**Central Gulf of Mexico
Planning Area**

**Proposed Final Program Area
2012-2017
Outer Continental Shelf
Eastern Gulf of Mexico Planning Area**

-  Planning Area Boundary
-  Congressional Moratorium
-  Proposed Final Program Area

The maritime boundaries and limits shown hereon,
as well as the divisions between planning areas,
are for initial planning purposes only and do not
necessarily reflect the full extent of U.S. sovereign
rights under international and domestic law.

Cartography By: Mapping and Boundary Branch
Date: May 2012 W:\MBS\5yr_Programs\2012_2017\Map_8_EGM_PFP.mxd
Scale: 1:5,000,000 / Geographic / Datum: NAD27

