





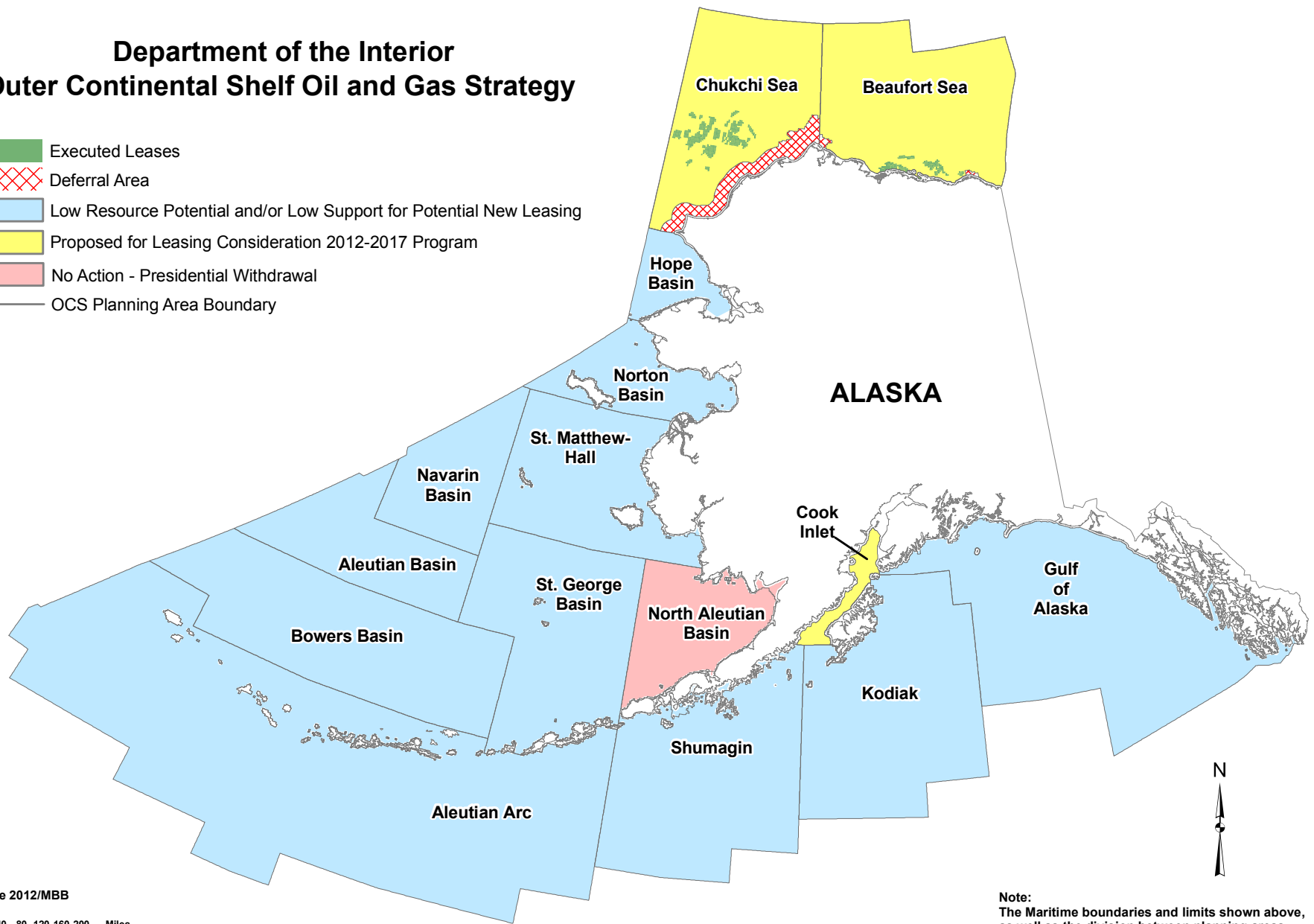
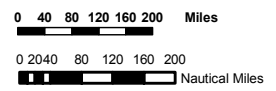


Department of the Interior Outer Continental Shelf Oil and Gas Strategy

-  Executed Leases
-  Deferral Area
-  Low Resource Potential and/or Low Support for Potential New Leasing
-  Proposed for Leasing Consideration 2012-2017 Program
-  No Action - Presidential Withdrawal
-  OCS Planning Area Boundary



June 2012/MBB



Note:
The Maritime boundaries and limits shown above, as well as the division between planning areas, are for initial planning purposes only and do not prejudice or affect United States jurisdiction in any way.