

RECLAMATION

Managing Water in the West

Lake Mead Area and Capacity Tables



Mission Statements

The mission of the Department of the Interior is to protect and provide access to our Nation's natural and cultural heritage and honor our trust responsibilities to Indian Tribes and our commitments to island communities.

The mission of the Bureau of Reclamation is to manage, develop, and protect water and related resources in an environmentally and economically sound manner in the interest of the American public.

Lake Mead Area and Capacity Tables

prepared by

**Boulder Canyon Operations Office
River Operations Group**

**Shana Tighi
Russell Callejo**



**U.S. Department of the Interior
Bureau of Reclamation
Lower Colorado Region**

September 2011

Contents

Executive Summary	1
Introduction.....	3
Survey Results	5
Table of Surface Area in 100 Acres at 0.1-Foot Increments	7
Table of Available Capacity in 1,000 Acre-Feet at 0.01-Foot Increments.....	21
Area-Capacity Curves.....	135
Reservoir Capacity Allocations	139
References.....	141
Appendix 1 – Comparison of 2001/2009 Survey to 1963-64 Survey.....	143
Appendix 2 – Potential Impacts to Mid-Term and Long-Term Operations	145
Mid-Term Operations.....	145
Long-Term Operations.....	146
Conclusion.....	149

Tables

Table 1. Description of Data Sources for Surface Area and Capacity Tables.....	4
Table 2. Forecasted Operations for Lake Powell and Lake Mead Based on August 2010, October 2010, and January 2011 24-Month Studies	146

Figures

Figure 1. Change in Lake Mead Capacity from the 1963 Survey to the 2001/2009 Survey	143
Figure 2. Lake Powell End-of-December Elevation - 90 th , 50 th , and 10 th Percentile Values	147
Figure 3. Lake Mead End-of-December Elevation - 90 th , 50 th , and 10 th Percentile Values	148
Figure 4. Lower Basin Shortages, Probability of Occurrence of Any Amount.....	149

Executive Summary

The area and capacity tables in operational use at the time of this report are from the Lake Mead survey of 1963-1964¹ by the Coast and Geodetic Survey, which was interpreted by the Bureau of Reclamation. An underwater bathymetric survey of Lake Mead was conducted in 2001 and a Light Detection And Ranging (LiDAR) survey of Lake Mead was conducted in 2009. The 2001 and 2009 surveys were used to compile a new set of area and capacity tables. These tables represent the most up-to-date information available on the relationship between elevation and surface area as well as elevation and storage capacity. The purpose of this report is to summarize the results of the 2001 Lake Mead bathymetry survey and the 2009 Lake Mead (LiDAR) survey, and to provide the updated surface area and capacity tables for use in operations and scientific studies.

The tables in this report list available capacities and surface areas between the dead storage elevation of 895.0 feet and the maximum water surface elevation of 1,229.0 feet. The available capacity between elevations 895.0 feet and 1,229.0 feet is 27,620 thousand acre-feet (KAF). This represents an additional 243 KAF of capacity compared to the 1963-64 survey, which has been in operational use since 1967. The gain in capacity is due to compaction of sediments at the bottom of Lake Mead, combined with a decrease in sediment inflow into Lake Mead since the closure of Glen Canyon Dam in 1963 (Ferrari 2008).

Reclamation completed sensitivity analyses using Reclamation's mid-term operations model (24-Month Study model) and Reclamation's long-term policy and planning model (Colorado River Simulation System [CRSS]) to assess the impacts of the new elevation-surface area and elevation-capacity tables on projected operations. Results of the sensitivity analyses indicate negligible changes to hydrologic modeling results and no changes to reservoir operations as a consequence of implementing the 2001/2009 tables. The results of the sensitivity analyses are presented in the appendices of this report.

¹ Boulder Canyon Project, Arizona-Nevada Lake Mead Area and Capacity Tables, April 1967.

page intentionally left blank

Introduction

This report summarizes the results of the 2001 Lake Mead bathymetry survey and the 2009 Lake Mead LiDAR survey, and presents the most up-to-date surface area and capacity tables for use in operations and scientific studies.

The bathymetry survey was conducted by the Bureau of Reclamation's Denver Technical Service Center (TSC) Sedimentation Group, in cooperation with the Lower Colorado Regional Office Geographic Information Systems group (LCRO-GIS). The bathymetry survey provided topographic details along the original river channel, as well as an update on sedimentation accumulation in Lake Mead. Data from the LiDAR survey was provided by a contractor and processed by LCRO-GIS. This survey provided very detailed topography for the exposed lake shore from elevation 1,095.0 feet to elevation 1,230.0 feet. Complete and detailed descriptions of the methods and findings of these two surveys are compiled in separate reports entitled, *2001 Lake Mead Sedimentation Survey*, by Ronald Ferrari (Ferrari 2008), and, *2009 LiDAR Survey*, by Ronald Simms and Stephen Belew (Simms and Belew 2010).

Data from the bathymetric and LiDAR surveys were used to refine the elevation-surface area and elevation-capacity tables developed in 1963-64, as well as to account for changing conditions in the reservoir since 1963. The 2009 LiDAR survey provided detailed data for calculating surface area and capacity at lake elevations between 1,095.0 feet and 1,230.0 feet. Data from the bathymetry survey were used to calculate surface area and capacity at lake elevations below 1,095.0 feet. Between 2001 and 2009 Lake Mead decreased about 100 feet in elevation. Due to this decrease in elevation, there was likely erosion of existing sediments below the water surface. Any re-distribution of sediment below the water surface that may have occurred since 2001 was not captured in the 2009 LiDAR survey.

Elevations in this report and the tables are referenced to the United States Geological Survey datum, adjustment of 1912, locally known as "Power House Datum." One can add 0.55 feet to convert to the National Geodetic Vertical Datum of 1929, leveling of 1935 (NGVD27). As of 2010, the standard datum used throughout industry is the North American Vertical Datum of 1988 (NAVD88). The transformation between NAVD88 and NGVD27 is non-linear. Software such as VDatum² may be used to convert the elevations from NGVD27 to NAVD88.

During the review of the two data sets, a relatively abrupt transition was found in the calculated surface area between elevations 1,094.0 feet and 1,095.0 feet, the elevation at which the bathymetry and LiDAR survey results integrate. This discrepancy was likely due to changing topography in the Overton arm of Lake Mead resulting from severe storm events in 2004 and

² VDatum software is available at: <http://vdatum.noaa.gov>.

2005, which occurred between the timing of the two surveys. In order to effect a seamless transition in calculated surface area between the two data sets, the surface area data were interpolated between elevations 1,080.1 feet and 1,094.9 feet (Simms and Belew 2010). The methods of interpolation are discussed in Table 1, below.

Table 1 summarizes the sources of data for all values within the surface area and capacity tables at different intervals. The surface area table at 0.1-foot intervals and the capacity table at 0.01-foot intervals are provided in this report. A description of the capacity table at 0.1-foot intervals is provided in the table below because it formed the basis for the capacity table at 0.01-foot intervals.

Table 1.
Description of Data Sources for Surface Area and Capacity Tables

Surface Area in 0.1-foot increments	
Elevation 690.0 feet to 1,080.0 feet	Derived from 2001 Lake Mead Sediment Survey
Elevation 1,080.1 feet to 1,094.9 feet	Straight line interpolation ¹
Elevation 1,095.0 feet to 1,230.0 feet	Derived from 2009 LiDAR Survey
Capacity in 0.1-foot increments	
Elevation 690.0 feet to 1,094.9 feet	Derived from 2001 Lake Mead Sediment Survey
Elevation 1,095.0 feet to 1,230.0 feet	Derived from 2009 LiDAR Survey
Capacity in 0.01-foot increments	
Elevation 690.0 feet to 1,230.0 feet	Straight line interpolation ²

¹ The interpolation was started at elevation 1,080.0 feet in order to provide a smoother transition from the 2001 surface area table (based on the 2001 Lake Mead Sedimentation Survey) to the 2009 area table (based on the 2009 LiDAR survey). The effect on surface area values from this adjustment is negligible.

² Straight line interpolation was based on the elevation-capacity table at 0.1-foot intervals.

Survey Results

Data in the following tables list available capacities and surface areas between elevations 895.0 feet and 1,229.0 feet. The available capacity between elevations 895.0 feet and 1,229.0 feet is 27,620 KAF. This represents an additional 0.243 million acre-feet (MAF) of capacity compared to the 1963-64 survey, which is currently in operational use (Simms and Belew 2010). The gain in capacity is due to compaction of sediments at the bottom of Lake Mead, combined with a significant decrease in sediment inflow into Lake Mead since the closure of Glen Canyon Dam (Ferrari 2008).

Dead storage capacity (below the lowest outlet structure at elevation 895.0 feet) is 2,547 KAF. Available capacity at the top of the spillway gates (in raised position at elevation 1,221.4 feet) is 26,399 KAF.

Surcharge capacity (between elevations 1,221.4 feet and 1,229.0 feet) is 1,222 KAF. The available capacity at the top of the permanent spillway crest (at elevation 1,205.4 feet) is 23,936 KAF.

The surface area of Lake Mead at elevation 1,229.0 feet is 162,916 acres.

The exclusive flood control space between elevations 1219.61 feet and 1229.0 feet is 1.5 MAF in accordance with the *Water Control Manual for Flood Control: Hoover Dam and Lake Mead Colorado River*, dated December, 1982, and the *Field Working Agreement Between Department of Interior, Bureau of Reclamation and Department of the Army, Corps of Engineers for Flood Control Operation of Hoover Dam and Lake Mead, Colorado River, Nevada-Arizona*, dated February, 1984. The elevation corresponding to the bottom of exclusive flood control space is 1,219.64 feet; the capacity at this elevation is 26.12 MAF.

Analysis of the data, presented in the appendices of this report, indicates that changes to hydrologic modeling results are negligible and minimal changes to operations are anticipated as a consequence of implementing the 2001/2009 elevation-surface area and elevation-capacity tables.

Lake Mead storage is constantly evolving over time. Continual changes such as the inflow of sediment from the Grand Canyon, the effects of landslides along the canyon areas of the lake, or transport of sediment due to changing lake levels will continually contribute to changing bathymetric conditions over time. As the need arises, additional bathymetric analysis may be completed to provide updated reservoir surface area and capacity relationships.

page intentionally left blank

Table of Surface Area in 100 Acres at 0.1-Foot Increments

page intentionally left blank

Lake Mead Surface Area in 100 Acres at 0.1-Foot Increments

ELEVATION FEET	0.00	.1	.2	.3	.4	.5	.6	.7	.8	.9
895	302	302	302	302	303	303	303	303	303	303
896	304	304	304	304	304	305	305	305	305	305
897	306	306	306	306	306	307	307	307	307	307
898	308	308	308	308	308	309	309	309	309	309
899	310	310	310	310	310	311	311	311	311	311
900	312	312	312	312	312	313	313	313	313	314
901	314	314	314	315	315	315	315	316	316	316
902	316	317	317	317	317	318	318	318	318	319
903	319	319	319	319	320	320	320	320	321	321
904	321	321	322	322	322	322	323	323	323	323
905	324	324	324	324	325	325	325	325	326	326
906	326	326	326	327	327	327	327	328	328	328
907	328	329	329	329	329	330	330	330	330	331
908	331	331	331	332	332	332	332	333	333	333
909	333	333	334	334	334	334	335	335	335	335
910	336	336	336	336	337	337	337	337	338	338
911	338	338	338	339	339	339	339	340	340	340
912	340	341	341	341	341	342	342	342	342	342
913	343	343	343	343	344	344	344	344	345	345
914	345	345	346	346	346	346	346	347	347	347
915	347	348	348	348	348	349	349	349	349	350
916	350	350	350	351	351	351	351	351	352	352
917	352	352	353	353	353	353	354	354	354	354
918	355	355	355	355	355	356	356	356	356	357
919	357	357	357	358	358	358	358	359	359	359

Lake Mead Surface Area in 100 Acres at 0.1-Foot Increments

ELEVATION FEET	0.00	.1	.2	.3	.4	.5	.6	.7	.8	.9
920	359	359	360	360	360	360	361	361	361	361
921	362	362	362	362	362	363	363	363	363	364
922	364	364	364	364	365	365	365	365	366	366
923	366	366	367	367	367	367	367	368	368	368
924	368	369	369	369	369	369	370	370	370	370
925	371	371	371	371	372	372	372	372	372	373
926	373	373	373	374	374	374	374	375	375	375
927	375	375	376	376	376	376	377	377	377	377
928	377	378	378	378	378	379	379	379	379	380
929	380	380	380	380	381	381	381	381	382	382
930	382	382	383	383	383	383	383	384	384	384
931	384	385	385	385	385	386	386	386	386	386
932	387	387	387	387	388	388	388	388	389	389
933	389	389	389	390	390	390	390	391	391	391
934	391	392	392	392	392	392	393	393	393	393
935	394	394	394	394	395	395	395	395	396	396
936	396	396	396	397	397	397	397	398	398	398
937	398	399	399	399	399	399	400	400	400	400
938	401	401	401	401	402	402	402	402	402	403
939	403	403	403	404	404	404	404	405	405	405
940	405	406	406	406	406	406	407	407	407	407
941	408	408	408	408	409	409	409	409	409	410
942	410	410	410	411	411	411	411	412	412	412
943	412	413	413	413	413	413	414	414	414	414
944	415	415	415	415	416	416	416	416	417	417
945	417	417	417	418	418	418	418	419	419	419
946	419	420	420	420	420	420	421	421	421	421
947	422	422	422	422	423	423	423	423	424	424
948	424	424	424	425	425	425	425	426	426	426
949	426	427	427	427	427	428	428	428	428	428

Lake Mead Surface Area in 100 Acres at 0.1-Foot Increments

ELEVATION FEET	0.00	.1	.2	.3	.4	.5	.6	.7	.8	.9
950	429	429	429	429	430	430	430	431	431	431
951	431	432	432	432	432	433	433	433	433	434
952	434	434	434	435	435	435	435	436	436	436
953	436	437	437	437	438	438	438	438	439	439
954	439	439	440	440	440	440	441	441	441	441
955	442	442	442	442	443	443	443	443	444	444
956	444	445	445	445	445	446	446	446	446	447
957	447	447	447	448	448	448	448	449	449	449
958	449	450	450	450	450	451	451	451	452	452
959	452	452	453	453	453	453	454	454	454	454
960	455	455	455	455	456	456	456	456	457	457
961	457	457	457	458	458	458	458	459	459	459
962	459	460	460	460	460	461	461	461	461	462
963	462	462	462	462	463	463	463	463	464	464
964	464	464	465	465	465	465	466	466	466	466
965	467	467	467	467	467	468	468	468	468	469
966	469	469	469	470	470	470	470	471	471	471
967	471	472	472	472	472	473	473	473	473	473
968	474	474	474	474	475	475	475	475	476	476
969	476	476	477	477	477	477	478	478	478	478
970	478	479	479	479	480	480	480	480	481	481
971	481	481	482	482	482	482	483	483	483	484
972	484	484	484	485	485	485	485	486	486	486
973	487	487	487	487	488	488	488	488	489	489
974	489	489	490	490	490	491	491	491	491	492
975	492	492	492	493	493	493	493	494	494	494
976	495	495	495	495	496	496	496	496	497	497
977	497	497	498	498	498	499	499	499	499	500
978	500	500	500	501	501	501	502	502	502	502
979	503	503	503	503	504	504	504	504	505	505

Lake Mead Surface Area in 100 Acres at 0.1-Foot Increments

ELEVATION FEET	0.00	.1	.2	.3	.4	.5	.6	.7	.8	.9
980	505	506	506	506	506	507	507	507	508	508
981	508	509	509	509	509	510	510	510	511	511
982	511	512	512	512	512	513	513	513	514	514
983	514	515	515	515	515	516	516	516	517	517
984	517	518	518	518	518	519	519	519	520	520
985	520	521	521	521	521	522	522	522	523	523
986	523	524	524	524	524	525	525	525	526	526
987	526	527	527	527	527	528	528	528	529	529
988	529	529	530	530	530	531	531	531	532	532
989	532	532	533	533	533	534	534	534	535	535
990	535	535	536	536	536	537	537	537	537	538
991	538	538	539	539	539	539	540	540	540	541
992	541	541	541	542	542	542	543	543	543	543
993	544	544	544	545	545	545	545	546	546	546
994	547	547	547	547	548	548	548	549	549	549
995	549	550	550	550	551	551	551	551	552	552
996	552	553	553	553	553	554	554	554	555	555
997	555	555	556	556	556	557	557	557	557	558
998	558	558	559	559	559	559	560	560	560	561
999	561	561	561	562	562	562	563	563	563	563
1000	564	564	564	565	565	565	566	566	566	567
1001	567	567	567	568	568	568	569	569	569	570
1002	570	570	571	571	571	572	572	572	572	573
1003	573	573	574	574	574	575	575	575	576	576
1004	576	576	577	577	577	578	578	578	579	579
1005	579	580	580	580	580	581	581	581	582	582
1006	582	583	583	583	584	584	584	585	585	585
1007	585	586	586	586	587	587	587	588	588	588
1008	589	589	589	589	590	590	590	591	591	591
1009	592	592	592	593	593	593	594	594	594	594

Lake Mead Surface Area in 100 Acres at 0.1-Foot Increments

ELEVATION FEET	0.00	.1	.2	.3	.4	.5	.6	.7	.8	.9
1010	595	595	595	596	596	596	597	597	597	598
1011	598	598	598	599	599	599	600	600	600	601
1012	601	601	601	602	602	602	603	603	603	604
1013	604	604	605	605	605	605	606	606	606	607
1014	607	607	608	608	608	609	609	609	609	610
1015	610	610	611	611	611	612	612	612	612	613
1016	613	613	614	614	614	615	615	615	616	616
1017	616	616	617	617	617	618	618	618	619	619
1018	619	620	620	620	620	621	621	621	622	622
1019	622	623	623	623	624	624	624	624	625	625
1020	625	626	626	626	627	627	627	628	628	628
1021	628	629	629	629	630	630	630	631	631	631
1022	632	632	632	632	633	633	633	634	634	634
1023	635	635	635	636	636	636	636	637	637	637
1024	638	638	638	639	639	639	640	640	640	640
1025	641	641	641	642	642	642	643	643	643	644
1026	644	644	644	645	645	645	646	646	646	647
1027	647	647	648	648	648	649	649	649	649	650
1028	650	650	651	651	651	652	652	652	653	653
1029	653	653	654	654	654	655	655	655	656	656
1030	656	657	657	657	658	658	658	658	659	659
1031	659	660	660	660	661	661	661	662	662	662
1032	663	663	663	664	664	664	665	665	665	666
1033	666	666	667	667	667	667	668	668	668	669
1034	669	669	670	670	670	671	671	671	672	672
1035	672	673	673	673	674	674	674	675	675	675
1036	676	676	676	676	677	677	677	678	678	678
1037	679	679	679	680	680	680	681	681	681	682
1038	682	682	683	683	683	684	684	684	684	685
1039	685	685	686	686	686	687	687	687	688	688

Lake Mead Surface Area in 100 Acres at 0.1-Foot Increments

ELEVATION FEET	0.00	.1	.2	.3	.4	.5	.6	.7	.8	.9
1040	688	689	689	689	690	690	690	691	691	691
1041	692	692	692	693	693	693	694	694	694	695
1042	695	695	696	696	696	697	697	697	698	698
1043	698	699	699	699	700	700	700	701	701	702
1044	702	702	703	703	703	704	704	704	705	705
1045	705	706	706	706	707	707	707	708	708	708
1046	709	709	709	710	710	710	711	711	711	712
1047	712	712	713	713	713	714	714	714	715	715
1048	715	716	716	716	717	717	717	718	718	718
1049	719	719	719	720	720	720	721	721	721	722
1050	722	722	723	723	724	724	724	725	725	725
1051	726	726	726	727	727	728	728	728	729	729
1052	729	730	730	730	731	731	732	732	732	733
1053	733	733	734	734	734	735	735	736	736	736
1054	737	737	737	738	738	738	739	739	740	740
1055	740	741	741	741	742	742	742	743	743	743
1056	744	744	745	745	745	746	746	746	747	747
1057	747	748	748	749	749	749	750	750	750	751
1058	751	751	752	752	753	753	753	754	754	754
1059	755	755	755	756	756	757	757	757	758	758
1060	758	759	759	759	760	760	760	761	761	762
1061	762	762	763	763	763	764	764	764	765	765
1062	766	766	766	767	767	767	768	768	768	769
1063	769	770	770	770	771	771	771	772	772	772
1064	773	773	774	774	774	775	775	775	776	776
1065	776	777	777	778	778	778	779	779	779	780
1066	780	780	781	781	781	782	782	783	783	783
1067	784	784	784	785	785	785	786	786	787	787
1068	787	788	788	788	789	789	789	790	790	791
1069	791	791	792	792	792	793	793	793	794	794

Lake Mead Surface Area in 100 Acres at 0.1-Foot Increments

ELEVATION FEET	0.00	.1	.2	.3	.4	.5	.6	.7	.8	.9
1070	795	795	795	795	796	796	797	797	797	798
1071	798	798	799	799	799	800	800	800	801	801
1072	801	802	802	802	803	803	803	804	804	804
1073	805	805	805	806	806	806	807	807	807	808
1074	808	808	809	809	809	810	810	810	811	811
1075	811	812	812	813	813	813	814	814	814	815
1076	815	815	816	816	816	817	817	817	818	818
1077	818	819	819	819	820	820	820	821	821	821
1078	822	822	822	823	823	823	824	824	824	825
1079	825	825	826	826	826	827	827	827	828	828
1080	828	829	829	829	830	830	830	831	831	831
1081	832	832	832	833	833	833	834	834	834	835
1082	835	835	835	836	836	836	837	837	837	838
1083	838	838	839	839	839	840	840	840	841	841
1084	841	842	842	842	842	843	843	843	844	844
1085	844	845	845	845	846	846	846	847	847	847
1086	848	848	848	849	849	849	849	850	850	850
1087	851	851	851	852	852	852	853	853	853	854
1088	854	854	855	855	855	856	856	856	856	857
1089	857	857	858	858	858	859	859	859	860	860
1090	860	861	861	861	862	862	862	862	863	863
1091	863	864	864	864	865	865	865	866	866	866
1092	867	867	867	868	868	868	869	869	869	869
1093	870	870	870	871	871	871	872	872	872	873
1094	873	873	874	874	874	875	875	875	876	876
1095	876	876	877	877	877	878	878	878	878	879
1096	879	880	880	880	880	881	881	881	882	882
1097	882	883	883	883	884	884	884	885	885	885
1098	886	886	886	887	887	887	888	888	888	888
1099	889	890	890	890	891	891	891	892	892	892

Lake Mead Surface Area in 100 Acres at 0.1-Foot Increments

ELEVATION FEET	0.00	.1	.2	.3	.4	.5	.6	.7	.8	.9
1100	893	893	894	894	894	895	895	895	896	896
1101	896	897	897	897	898	898	898	899	899	899
1102	900	900	901	901	901	902	902	902	903	903
1103	904	904	904	905	905	905	906	906	906	907
1104	907	908	908	908	909	909	910	910	911	911
1105	911	912	912	913	913	913	914	914	915	915
1106	916	916	916	917	917	918	918	919	919	919
1107	920	920	921	921	922	922	922	923	923	924
1108	924	925	925	926	926	927	927	928	928	929
1109	930	930	930	931	931	932	932	932	933	933
1110	934	935	935	935	936	936	937	937	937	938
1111	939	939	940	940	940	941	941	941	942	942
1112	943	943	944	944	944	945	945	945	946	946
1113	947	947	948	948	948	949	949	949	950	950
1114	951	951	951	952	952	952	953	953	954	954
1115	955	955	955	956	956	956	957	957	958	958
1116	959	959	959	960	960	961	961	961	962	962
1117	963	963	963	964	964	964	964	965	965	965
1118	966	966	967	967	967	967	968	968	968	969
1119	969	970	970	970	971	971	971	971	972	972
1120	973	973	973	974	974	974	975	975	975	976
1121	976	976	977	977	977	978	978	979	979	979
1122	980	980	981	981	981	982	982	983	983	983
1123	984	984	985	985	985	986	986	987	987	987
1124	988	988	989	989	990	990	991	991	992	992
1125	993	993	994	994	994	995	995	996	996	997
1126	997	998	998	999	999	1000	1000	1000	1001	1001
1127	1002	1002	1003	1003	1004	1004	1004	1005	1005	1006
1128	1006	1007	1007	1007	1008	1008	1009	1009	1010	1010
1129	1011	1011	1011	1012	1012	1013	1013	1013	1014	1014

Lake Mead Surface Area in 100 Acres at 0.1-Foot Increments

ELEVATION FEET	0.00	.1	.2	.3	.4	.5	.6	.7	.8	.9
1130	1015	1015	1016	1016	1017	1017	1017	1018	1018	1019
1131	1019	1020	1020	1020	1021	1021	1022	1022	1022	1023
1132	1023	1024	1024	1025	1025	1025	1026	1026	1027	1027
1133	1028	1028	1029	1029	1029	1030	1030	1031	1031	1031
1134	1032	1033	1033	1033	1034	1034	1035	1035	1036	1036
1135	1037	1037	1038	1038	1038	1043	1045	1046	1046	1047
1136	1048	1049	1050	1050	1051	1052	1052	1053	1054	1054
1137	1055	1056	1056	1057	1057	1058	1058	1059	1059	1060
1138	1061	1061	1062	1062	1063	1063	1064	1064	1065	1065
1139	1066	1067	1067	1068	1068	1069	1069	1070	1070	1071
1140	1071	1072	1073	1073	1074	1074	1075	1075	1076	1076
1141	1077	1078	1078	1078	1079	1079	1080	1080	1081	1081
1142	1082	1082	1083	1083	1084	1084	1085	1085	1086	1086
1143	1087	1088	1088	1088	1089	1089	1090	1090	1090	1091
1144	1092	1092	1093	1093	1094	1094	1095	1095	1096	1096
1145	1097	1098	1098	1099	1099	1100	1100	1100	1101	1101
1146	1102	1103	1103	1104	1105	1105	1106	1106	1106	1107
1147	1108	1108	1109	1109	1110	1110	1111	1111	1112	1112
1148	1113	1114	1114	1115	1115	1116	1116	1117	1117	1117
1149	1118	1119	1119	1120	1120	1121	1121	1122	1122	1123
1150	1123	1124	1125	1125	1126	1126	1127	1127	1128	1128
1151	1129	1130	1130	1131	1131	1132	1133	1134	1134	1135
1152	1136	1136	1137	1137	1138	1138	1139	1139	1140	1140
1153	1141	1142	1142	1142	1143	1143	1144	1144	1145	1145
1154	1146	1147	1147	1148	1148	1149	1149	1150	1150	1151
1155	1152	1152	1152	1153	1153	1154	1154	1155	1155	1156
1156	1156	1157	1158	1158	1159	1159	1160	1160	1161	1161
1157	1162	1163	1163	1164	1164	1165	1165	1166	1167	1168
1158	1168	1169	1170	1170	1171	1171	1172	1172	1173	1173
1159	1174	1175	1175	1176	1176	1177	1177	1178	1178	1179

Lake Mead Surface Area in 100 Acres at 0.1-Foot Increments

ELEVATION FEET	0.00	.1	.2	.3	.4	.5	.6	.7	.8	.9
1160	1180	1180	1181	1182	1182	1183	1183	1184	1184	1185
1161	1186	1187	1187	1188	1188	1189	1189	1190	1190	1191
1162	1192	1192	1193	1194	1194	1195	1195	1196	1196	1197
1163	1198	1199	1199	1200	1200	1201	1201	1202	1202	1203
1164	1204	1205	1205	1206	1207	1207	1208	1208	1209	1210
1165	1211	1212	1212	1213	1213	1214	1215	1215	1216	1217
1166	1218	1219	1219	1220	1220	1221	1222	1222	1223	1224
1167	1225	1225	1226	1227	1227	1228	1229	1229	1230	1230
1168	1232	1232	1233	1234	1234	1235	1236	1236	1237	1238
1169	1238	1240	1240	1241	1242	1243	1243	1244	1245	1246
1170	1247	1247	1248	1249	1249	1250	1251	1251	1252	1253
1171	1254	1255	1255	1256	1257	1258	1258	1259	1260	1260
1172	1261	1262	1263	1264	1264	1265	1266	1266	1267	1268
1173	1269	1270	1270	1271	1272	1273	1273	1274	1275	1275
1174	1277	1277	1278	1279	1280	1280	1281	1282	1282	1283
1175	1284	1285	1286	1286	1287	1288	1288	1289	1290	1290
1176	1291	1292	1293	1293	1294	1295	1295	1296	1297	1297
1177	1298	1299	1300	1300	1301	1301	1302	1303	1303	1304
1178	1305	1306	1306	1307	1307	1308	1309	1309	1310	1311
1179	1312	1312	1313	1313	1314	1315	1315	1316	1316	1317
1180	1318	1318	1319	1320	1320	1321	1321	1322	1323	1323
1181	1324	1325	1325	1326	1326	1327	1328	1329	1329	1330
1182	1331	1331	1332	1333	1333	1334	1334	1335	1336	1336
1183	1337	1338	1338	1339	1339	1340	1341	1341	1342	1342
1184	1343	1344	1344	1345	1346	1346	1347	1347	1348	1349
1185	1349	1350	1351	1351	1352	1353	1353	1354	1354	1355
1186	1356	1357	1357	1358	1359	1359	1360	1360	1361	1362
1187	1362	1363	1364	1364	1365	1366	1366	1367	1368	1368
1188	1369	1370	1370	1371	1372	1372	1373	1374	1374	1375
1189	1376	1376	1377	1378	1378	1379	1380	1380	1381	1382

Lake Mead Surface Area in 100 Acres at 0.1-Foot Increments

ELEVATION FEET	0.00	.1	.2	.3	.4	.5	.6	.7	.8	.9
1190	1382	1383	1384	1384	1385	1385	1386	1387	1387	1388
1191	1389	1389	1390	1391	1391	1392	1392	1393	1394	1394
1192	1395	1396	1396	1397	1398	1398	1399	1400	1400	1401
1193	1402	1402	1403	1404	1404	1405	1406	1406	1407	1408
1194	1409	1409	1410	1411	1411	1412	1413	1413	1414	1415
1195	1416	1416	1417	1418	1418	1419	1420	1420	1421	1421
1196	1422	1423	1423	1424	1425	1425	1426	1427	1427	1428
1197	1429	1429	1430	1431	1431	1432	1433	1433	1434	1434
1198	1435	1436	1437	1437	1438	1439	1439	1440	1440	1441
1199	1442	1443	1443	1444	1444	1445	1446	1446	1447	1448
1200	1448	1449	1450	1450	1451	1451	1452	1453	1453	1454
1201	1455	1455	1456	1457	1458	1459	1459	1460	1460	1461
1202	1462	1463	1463	1464	1465	1466	1467	1469	1470	1470
1203	1471	1472	1473	1473	1474	1475	1475	1476	1477	1477
1204	1478	1479	1479	1480	1481	1481	1482	1483	1484	1484
1205	1485	1486	1487	1488	1489	1489	1490	1491	1491	1492
1206	1493	1494	1494	1495	1496	1496	1497	1498	1498	1499
1207	1500	1500	1501	1502	1502	1503	1504	1504	1505	1506
1208	1506	1507	1508	1508	1509	1510	1510	1511	1511	1512
1209	1513	1514	1514	1515	1515	1516	1517	1517	1518	1519
1210	1519	1520	1521	1521	1522	1523	1523	1524	1524	1525
1211	1526	1526	1527	1528	1528	1529	1529	1530	1531	1531
1212	1532	1533	1533	1534	1534	1535	1535	1536	1537	1537
1213	1538	1539	1539	1540	1540	1541	1541	1542	1543	1543
1214	1544	1544	1545	1546	1546	1547	1547	1548	1548	1549
1215	1550	1550	1551	1551	1552	1552	1553	1553	1554	1555
1216	1555	1556	1556	1557	1557	1558	1558	1559	1559	1560
1217	1561	1561	1562	1562	1563	1563	1564	1564	1565	1565
1218	1566	1567	1567	1568	1568	1569	1569	1570	1570	1571
1219	1571	1572	1572	1573	1574	1574	1575	1575	1576	1576

Lake Mead Surface Area in 100 Acres at 0.1-Foot Increments

ELEVATION FEET	0.00	.1	.2	.3	.4	.5	.6	.7	.8	.9
1220	1577	1577	1578	1579	1579	1580	1580	1581	1581	1582
1221	1583	1583	1584	1584	1585	1585	1586	1587	1587	1588
1222	1589	1589	1590	1590	1591	1592	1592	1593	1593	1594
1223	1595	1595	1596	1597	1597	1598	1598	1599	1600	1600
1224	1601	1601	1602	1603	1603	1604	1604	1605	1605	1606
1225	1607	1607	1608	1608	1609	1609	1610	1610	1611	1612
1226	1612	1613	1613	1614	1614	1615	1615	1616	1617	1617
1227	1618	1618	1619	1619	1620	1621	1621	1622	1622	1623
1228	1623	1624	1625	1625	1626	1626	1627	1627	1628	1629
1229	1629									

Table of Available Capacity in 1,000 Acre-Feet at 0.01-Foot Increments

page intentionally left blank

Lake Mead Available Capacity in 1,000 Acre-Feet at 0.01-Foot Elevation Increments

ELEVATION FEET	0.00	0.01	0.02	0.03	0.04	0.05	0.06	0.07	0.08	0.09
895	0	0	1	1	1	2	2	2	2	3
0.1	3	3	4	4	4	5	5	5	5	6
0.2	6	6	7	7	7	8	8	8	8	9
0.3	9	9	10	10	10	11	11	11	11	12
0.4	12	12	13	13	13	14	14	14	15	15
0.5	15	15	16	16	16	17	17	17	18	18
0.6	18	18	19	19	19	20	20	20	21	21
0.7	21	21	22	22	22	23	23	23	24	24
0.8	24	25	25	25	25	26	26	26	27	27
0.9	27	28	28	28	28	29	29	29	30	30
896	30	31	31	31	31	32	32	32	33	33
0.1	33	34	34	34	35	35	35	35	36	36
0.2	36	37	37	37	38	38	38	38	39	39
0.3	39	40	40	40	41	41	41	42	42	42
0.4	42	43	43	43	44	44	44	45	45	45
0.5	45	46	46	46	47	47	47	48	48	48
0.6	49	49	49	49	50	50	50	51	51	51
0.7	52	52	52	52	53	53	53	54	54	54
0.8	55	55	55	56	56	56	56	57	57	57
0.9	58	58	58	59	59	59	60	60	60	60
897	61	61	61	62	62	62	63	63	63	63
0.1	64	64	64	65	65	65	66	66	66	67
0.2	67	67	67	68	68	68	69	69	69	70
0.3	70	70	71	71	71	71	72	72	72	73
0.4	73	73	74	74	74	75	75	75	75	76
0.5	76	76	77	77	77	78	78	78	78	79
0.6	79	79	80	80	80	81	81	81	82	82
0.7	82	82	83	83	83	84	84	84	85	85
0.8	85	86	86	86	86	87	87	87	88	88
0.9	88	89	89	89	90	90	90	90	91	91

Lake Mead Available Capacity in 1,000 Acre-Feet at 0.01-Foot Elevation Increments

ELEVATION FEET	0.00	0.01	0.02	0.03	0.04	0.05	0.06	0.07	0.08	0.09
898	91	92	92	92	93	93	93	94	94	94
0.1	94	95	95	95	96	96	96	97	97	97
0.2	98	98	98	98	99	99	99	100	100	100
0.3	101	101	101	102	102	102	102	103	103	103
0.4	104	104	104	105	105	105	106	106	106	106
0.5	107	107	107	108	108	108	109	109	109	110
0.6	110	110	111	111	111	111	112	112	112	113
0.7	113	113	114	114	114	115	115	115	115	116
0.8	116	116	117	117	117	118	118	118	119	119
0.9	119	119	120	120	120	121	121	121	122	122
899	122	123	123	123	123	124	124	124	125	125
0.1	125	126	126	126	127	127	127	128	128	128
0.2	128	129	129	129	130	130	130	131	131	131
0.3	132	132	132	132	133	133	133	134	134	134
0.4	135	135	135	136	136	136	137	137	137	137
0.5	138	138	138	139	139	139	140	140	140	141
0.6	141	141	141	142	142	142	143	143	143	144
0.7	144	144	145	145	145	146	146	146	146	147
0.8	147	147	148	148	148	149	149	149	150	150
0.9	150	151	151	151	151	152	152	152	153	153
900	153	154	154	154	155	155	155	155	156	156
0.1	156	157	157	157	158	158	158	159	159	159
0.2	160	160	160	160	161	161	161	162	162	162
0.3	163	163	163	164	164	164	165	165	165	165
0.4	166	166	166	167	167	167	168	168	168	169
0.5	169	169	170	170	170	170	171	171	171	172
0.6	172	172	173	173	173	174	174	174	175	175
0.7	175	175	176	176	176	177	177	177	178	178
0.8	178	179	179	179	180	180	180	181	181	181
0.9	181	182	182	182	183	183	183	184	184	184

Lake Mead Available Capacity in 1,000 Acre-Feet at 0.01-Foot Elevation Increments

ELEVATION FEET	0.00	0.01	0.02	0.03	0.04	0.05	0.06	0.07	0.08	0.09
901	185	185	185	186	186	186	186	187	187	187
0.1	188	188	188	189	189	189	190	190	190	191
0.2	191	191	191	192	192	192	193	193	193	194
0.3	194	194	195	195	195	196	196	196	197	197
0.4	197	197	198	198	198	199	199	199	200	200
0.5	200	201	201	201	202	202	202	203	203	203
0.6	203	204	204	204	205	205	205	206	206	206
0.7	207	207	207	208	208	208	209	209	209	209
0.8	210	210	210	211	211	211	212	212	212	213
0.9	213	213	214	214	214	215	215	215	215	216
902	216	216	217	217	217	218	218	218	219	219
0.1	219	220	220	220	221	221	221	221	222	222
0.2	222	223	223	223	224	224	224	225	225	225
0.3	226	226	226	227	227	227	228	228	228	228
0.4	229	229	229	230	230	230	231	231	231	232
0.5	232	232	233	233	233	234	234	234	234	235
0.6	235	235	236	236	236	237	237	237	238	238
0.7	238	239	239	239	240	240	240	241	241	241
0.8	241	242	242	242	243	243	243	244	244	244
0.9	245	245	245	246	246	246	247	247	247	248
903	248	248	248	249	249	249	250	250	250	251
0.1	251	251	252	252	252	253	253	253	254	254
0.2	254	255	255	255	256	256	256	256	257	257
0.3	257	258	258	258	259	259	259	260	260	260
0.4	261	261	261	262	262	262	263	263	263	264
0.5	264	264	264	265	265	265	266	266	266	267
0.6	267	267	268	268	268	269	269	269	270	270
0.7	270	271	271	271	272	272	272	272	273	273
0.8	273	274	274	274	275	275	275	276	276	276
0.9	277	277	277	278	278	278	279	279	279	280

Lake Mead Available Capacity in 1,000 Acre-Feet at 0.01-Foot Elevation Increments

ELEVATION FEET	0.00	0.01	0.02	0.03	0.04	0.05	0.06	0.07	0.08	0.09
904	280	280	280	281	281	281	282	282	282	283
0.1	283	283	284	284	284	285	285	285	286	286
0.2	286	287	287	287	288	288	288	289	289	289
0.3	289	290	290	290	291	291	291	292	292	292
0.4	293	293	293	294	294	294	295	295	295	296
0.5	296	296	297	297	297	298	298	298	299	299
0.6	299	299	300	300	300	301	301	301	302	302
0.7	302	303	303	303	304	304	304	305	305	305
0.8	306	306	306	307	307	307	308	308	308	309
0.9	309	309	310	310	310	310	311	311	311	312
905	312	312	313	313	313	314	314	314	315	315
0.1	315	316	316	316	317	317	317	318	318	318
0.2	319	319	319	320	320	320	321	321	321	321
0.3	322	322	322	323	323	323	324	324	324	325
0.4	325	325	326	326	326	327	327	327	328	328
0.5	328	329	329	329	330	330	330	331	331	331
0.6	332	332	332	333	333	333	333	334	334	334
0.7	335	335	335	336	336	336	337	337	337	338
0.8	338	338	339	339	339	340	340	340	341	341
0.9	341	342	342	342	343	343	343	344	344	344
906	345	345	345	346	346	346	347	347	347	348
0.1	348	348	348	349	349	349	350	350	350	351
0.2	351	351	352	352	352	353	353	353	354	354
0.3	354	355	355	355	356	356	356	357	357	357
0.4	358	358	358	359	359	359	360	360	360	361
0.5	361	361	362	362	362	363	363	363	364	364
0.6	364	364	365	365	365	366	366	366	367	367
0.7	367	368	368	368	369	369	369	370	370	370
0.8	371	371	371	372	372	372	373	373	373	374
0.9	374	374	375	375	375	376	376	376	377	377

Lake Mead Available Capacity in 1,000 Acre-Feet at 0.01-Foot Elevation Increments

ELEVATION FEET	0.00	0.01	0.02	0.03	0.04	0.05	0.06	0.07	0.08	0.09
907	377	378	378	378	379	379	379	380	380	380
0.1	381	381	381	382	382	382	383	383	383	384
0.2	384	384	385	385	385	386	386	386	386	387
0.3	387	387	388	388	388	389	389	389	390	390
0.4	390	391	391	391	392	392	392	393	393	393
0.5	394	394	394	395	395	395	396	396	396	397
0.6	397	397	398	398	398	399	399	399	400	400
0.7	400	401	401	401	402	402	402	403	403	403
0.8	404	404	404	405	405	405	406	406	406	407
0.9	407	407	408	408	408	409	409	409	410	410
908	410	411	411	411	412	412	412	413	413	413
0.1	414	414	414	415	415	415	416	416	416	417
0.2	417	417	418	418	418	419	419	419	420	420
0.3	420	421	421	421	422	422	422	423	423	423
0.4	424	424	424	424	425	425	425	426	426	426
0.5	427	427	427	428	428	428	429	429	429	430
0.6	430	430	431	431	431	432	432	432	433	433
0.7	433	434	434	434	435	435	435	436	436	436
0.8	437	437	437	438	438	438	439	439	439	440
0.9	440	440	441	441	441	442	442	442	443	443
909	443	444	444	444	445	445	445	446	446	446
0.1	447	447	447	448	448	448	449	449	449	450
0.2	450	450	451	451	451	452	452	452	453	453
0.3	453	454	454	454	455	455	455	456	456	456
0.4	457	457	457	458	458	458	459	459	459	460
0.5	460	460	461	461	461	462	462	462	463	463
0.6	463	464	464	464	465	465	465	466	466	467
0.7	467	467	468	468	468	469	469	469	470	470
0.8	470	471	471	471	472	472	472	473	473	473
0.9	474	474	474	475	475	475	476	476	476	477

Lake Mead Available Capacity in 1,000 Acre-Feet at 0.01-Foot Elevation Increments

ELEVATION FEET	0.00	0.01	0.02	0.03	0.04	0.05	0.06	0.07	0.08	0.09
910	477	477	478	478	478	479	479	479	480	480
0.1	480	481	481	481	482	482	482	483	483	483
0.2	484	484	484	485	485	485	486	486	486	487
0.3	487	487	488	488	488	489	489	489	490	490
0.4	490	491	491	491	492	492	492	493	493	493
0.5	494	494	494	495	495	495	496	496	496	497
0.6	497	497	498	498	498	499	499	499	500	500
0.7	500	501	501	501	502	502	502	503	503	503
0.8	504	504	504	505	505	506	506	506	507	507
0.9	507	508	508	508	509	509	509	510	510	510
911	511	511	511	512	512	512	513	513	513	514
0.1	514	514	515	515	515	516	516	516	517	517
0.2	517	518	518	518	519	519	519	520	520	520
0.3	521	521	521	522	522	522	523	523	523	524
0.4	524	524	525	525	525	526	526	526	527	527
0.5	528	528	528	529	529	529	530	530	530	531
0.6	531	531	532	532	532	533	533	533	534	534
0.7	534	535	535	535	536	536	536	537	537	537
0.8	538	538	538	539	539	539	540	540	540	541
0.9	541	541	542	542	542	543	543	543	544	544
912	544	545	545	546	546	546	547	547	547	548
0.1	548	548	549	549	549	550	550	550	551	551
0.2	551	552	552	552	553	553	553	554	554	554
0.3	555	555	555	556	556	556	557	557	557	558
0.4	558	558	559	559	559	560	560	561	561	561
0.5	562	562	562	563	563	563	564	564	564	565
0.6	565	565	566	566	566	567	567	567	568	568
0.7	568	569	569	569	570	570	570	571	571	571
0.8	572	572	572	573	573	574	574	574	575	575
0.9	575	576	576	576	577	577	577	578	578	578

Lake Mead Available Capacity in 1,000 Acre-Feet at 0.01-Foot Elevation Increments

ELEVATION FEET	0.00	0.01	0.02	0.03	0.04	0.05	0.06	0.07	0.08	0.09
913	579	579	579	580	580	580	581	581	581	582
0.1	582	582	583	583	583	584	584	584	585	585
0.2	586	586	586	587	587	587	588	588	588	589
0.3	589	589	590	590	590	591	591	591	592	592
0.4	592	593	593	593	594	594	594	595	595	595
0.5	596	596	597	597	597	598	598	598	599	599
0.6	599	600	600	600	601	601	601	602	602	602
0.7	603	603	603	604	604	604	605	605	605	606
0.8	606	606	607	607	608	608	608	609	609	609
0.9	610	610	610	611	611	611	612	612	612	613
914	613	613	614	614	614	615	615	615	616	616
0.1	616	617	617	618	618	618	619	619	619	620
0.2	620	620	621	621	621	622	622	622	623	623
0.3	623	624	624	624	625	625	625	626	626	627
0.4	627	627	628	628	628	629	629	629	630	630
0.5	630	631	631	631	632	632	632	633	633	633
0.6	634	634	634	635	635	636	636	636	637	637
0.7	637	638	638	638	639	639	639	640	640	640
0.8	641	641	641	642	642	642	643	643	643	644
0.9	644	645	645	645	646	646	646	647	647	647
915	648	648	648	649	649	649	650	650	650	651
0.1	651	651	652	652	653	653	653	654	654	654
0.2	655	655	655	656	656	656	657	657	657	658
0.3	658	658	659	659	659	660	660	661	661	661
0.4	662	662	662	663	663	663	664	664	664	665
0.5	665	665	666	666	666	667	667	668	668	668
0.6	669	669	669	670	670	670	671	671	671	672
0.7	672	672	673	673	673	674	674	674	675	675
0.8	676	676	676	677	677	677	678	678	678	679
0.9	679	679	680	680	680	681	681	681	682	682

Lake Mead Available Capacity in 1,000 Acre-Feet at 0.01-Foot Elevation Increments

ELEVATION FEET	0.00	0.01	0.02	0.03	0.04	0.05	0.06	0.07	0.08	0.09
916	683	683	683	684	684	684	685	685	685	686
0.1	686	686	687	687	687	688	688	688	689	689
0.2	690	690	690	691	691	691	692	692	692	693
0.3	693	693	694	694	694	695	695	695	696	696
0.4	697	697	697	698	698	698	699	699	699	700
0.5	700	700	701	701	701	702	702	703	703	703
0.6	704	704	704	705	705	705	706	706	706	707
0.7	707	707	708	708	708	709	709	710	710	710
0.8	711	711	711	712	712	712	713	713	713	714
0.9	714	714	715	715	716	716	716	717	717	717
917	718	718	718	719	719	719	720	720	720	721
0.1	721	721	722	722	723	723	723	724	724	724
0.2	725	725	725	726	726	726	727	727	727	728
0.3	728	729	729	729	730	730	730	731	731	731
0.4	732	732	732	733	733	733	734	734	735	735
0.5	735	736	736	736	737	737	737	738	738	738
0.6	739	739	740	740	740	741	741	741	742	742
0.7	742	743	743	743	744	744	744	745	745	746
0.8	746	746	747	747	747	748	748	748	749	749
0.9	749	750	750	750	751	751	752	752	752	753
918	753	753	754	754	754	755	755	755	756	756
0.1	757	757	757	758	758	758	759	759	759	760
0.2	760	760	761	761	761	762	762	763	763	763
0.3	764	764	764	765	765	765	766	766	766	767
0.4	767	768	768	768	769	769	769	770	770	770
0.5	771	771	771	772	772	772	773	773	774	774
0.6	774	775	775	775	776	776	776	777	777	777
0.7	778	778	779	779	779	780	780	780	781	781
0.8	781	782	782	782	783	783	784	784	784	785
0.9	785	785	786	786	786	787	787	787	788	788

Lake Mead Available Capacity in 1,000 Acre-Feet at 0.01-Foot Elevation Increments

ELEVATION FEET	0.00	0.01	0.02	0.03	0.04	0.05	0.06	0.07	0.08	0.09
919	789	789	789	790	790	790	791	791	791	792
0.1	792	792	793	793	794	794	794	795	795	795
0.2	796	796	796	797	797	797	798	798	799	799
0.3	799	800	800	800	801	801	801	802	802	802
0.4	803	803	804	804	804	805	805	805	806	806
0.5	806	807	807	807	808	808	809	809	809	810
0.6	810	810	811	811	811	812	812	812	813	813
0.7	814	814	814	815	815	815	816	816	816	817
0.8	817	818	818	818	819	819	819	820	820	820
0.9	821	821	821	822	822	823	823	823	824	824
920	824	825	825	825	826	826	826	827	827	828
0.1	828	828	829	829	829	830	830	830	831	831
0.2	832	832	832	833	833	833	834	834	834	835
0.3	835	835	836	836	837	837	837	838	838	838
0.4	839	839	839	840	840	841	841	841	842	842
0.5	842	843	843	843	844	844	844	845	845	846
0.6	846	846	847	847	847	848	848	848	849	849
0.7	850	850	850	851	851	851	852	852	852	853
0.8	853	854	854	854	855	855	855	856	856	856
0.9	857	857	857	858	858	859	859	859	860	860
921	860	861	861	861	862	862	863	863	863	864
0.1	864	864	865	865	865	866	866	867	867	867
0.2	868	868	868	869	869	869	870	870	870	871
0.3	871	872	872	872	873	873	873	874	874	874
0.4	875	875	876	876	876	877	877	877	878	878
0.5	878	879	879	880	880	880	881	881	881	882
0.6	882	882	883	883	884	884	884	885	885	885
0.7	886	886	886	887	887	888	888	888	889	889
0.8	889	890	890	890	891	891	892	892	892	893
0.9	893	893	894	894	894	895	895	896	896	896

Lake Mead Available Capacity in 1,000 Acre-Feet at 0.01-Foot Elevation Increments

ELEVATION FEET	0.00	0.01	0.02	0.03	0.04	0.05	0.06	0.07	0.08	0.09
922	897	897	897	898	898	898	899	899	900	900
0.1	900	901	901	901	902	902	902	903	903	904
0.2	904	904	905	905	905	906	906	906	907	907
0.3	908	908	908	909	909	909	910	910	910	911
0.4	911	912	912	912	913	913	913	914	914	914
0.5	915	915	916	916	916	917	917	917	918	918
0.6	918	919	919	920	920	920	921	921	921	922
0.7	922	923	923	923	924	924	924	925	925	925
0.8	926	926	927	927	927	928	928	928	929	929
0.9	929	930	930	931	931	931	932	932	932	933
923	933	933	934	934	935	935	935	936	936	936
0.1	937	937	938	938	938	939	939	939	940	940
0.2	940	941	941	942	942	942	943	943	943	944
0.3	944	944	945	945	946	946	946	947	947	947
0.4	948	948	949	949	949	950	950	950	951	951
0.5	951	952	952	953	953	953	954	954	954	955
0.6	955	955	956	956	957	957	957	958	958	958
0.7	959	959	960	960	960	961	961	961	962	962
0.8	962	963	963	964	964	964	965	965	965	966
0.9	966	967	967	967	968	968	968	969	969	969
924	970	970	971	971	971	972	972	972	973	973
0.1	974	974	974	975	975	975	976	976	976	977
0.2	977	978	978	978	979	979	979	980	980	981
0.3	981	981	982	982	982	983	983	983	984	984
0.4	985	985	985	986	986	986	987	987	988	988
0.5	988	989	989	989	990	990	991	991	991	992
0.6	992	992	993	993	993	994	994	995	995	995
0.7	996	996	996	997	997	998	998	998	999	999
0.8	999	1000	1000	1000	1001	1001	1002	1002	1002	1003
0.9	1003	1003	1004	1004	1005	1005	1005	1006	1006	1006

Lake Mead Available Capacity in 1,000 Acre-Feet at 0.01-Foot Elevation Increments

ELEVATION FEET	0.00	0.01	0.02	0.03	0.04	0.05	0.06	0.07	0.08	0.09
925	1007	1007	1008	1008	1008	1009	1009	1009	1010	1010
0.1	1011	1011	1011	1012	1012	1012	1013	1013	1013	1014
0.2	1014	1015	1015	1015	1016	1016	1016	1017	1017	1018
0.3	1018	1018	1019	1019	1019	1020	1020	1021	1021	1021
0.4	1022	1022	1022	1023	1023	1023	1024	1024	1025	1025
0.5	1025	1026	1026	1026	1027	1027	1028	1028	1028	1029
0.6	1029	1029	1030	1030	1031	1031	1031	1032	1032	1032
0.7	1033	1033	1034	1034	1034	1035	1035	1035	1036	1036
0.8	1037	1037	1037	1038	1038	1038	1039	1039	1039	1040
0.9	1040	1041	1041	1041	1042	1042	1042	1043	1043	1044
926	1044	1044	1045	1045	1045	1046	1046	1047	1047	1047
0.1	1048	1048	1048	1049	1049	1050	1050	1050	1051	1051
0.2	1051	1052	1052	1053	1053	1053	1054	1054	1054	1055
0.3	1055	1056	1056	1056	1057	1057	1057	1058	1058	1059
0.4	1059	1059	1060	1060	1060	1061	1061	1062	1062	1062
0.5	1063	1063	1063	1064	1064	1065	1065	1065	1066	1066
0.6	1066	1067	1067	1068	1068	1068	1069	1069	1069	1070
0.7	1070	1071	1071	1071	1072	1072	1072	1073	1073	1074
0.8	1074	1074	1075	1075	1075	1076	1076	1076	1077	1077
0.9	1078	1078	1078	1079	1079	1079	1080	1080	1081	1081
927	1081	1082	1082	1083	1083	1083	1084	1084	1084	1085
0.1	1085	1086	1086	1086	1087	1087	1087	1088	1088	1089
0.2	1089	1089	1090	1090	1090	1091	1091	1092	1092	1092
0.3	1093	1093	1093	1094	1094	1095	1095	1095	1096	1096
0.4	1096	1097	1097	1098	1098	1098	1099	1099	1099	1100
0.5	1100	1101	1101	1101	1102	1102	1102	1103	1103	1104
0.6	1104	1104	1105	1105	1105	1106	1106	1107	1107	1107
0.7	1108	1108	1108	1109	1109	1110	1110	1110	1111	1111
0.8	1111	1112	1112	1113	1113	1113	1114	1114	1114	1115
0.9	1115	1116	1116	1116	1117	1117	1117	1118	1118	1119

Lake Mead Available Capacity in 1,000 Acre-Feet at 0.01-Foot Elevation Increments

ELEVATION FEET	0.00	0.01	0.02	0.03	0.04	0.05	0.06	0.07	0.08	0.09
928	1119	1119	1120	1120	1121	1121	1121	1122	1122	1122
0.1	1123	1123	1124	1124	1124	1125	1125	1125	1126	1126
0.2	1127	1127	1127	1128	1128	1128	1129	1129	1130	1130
0.3	1130	1131	1131	1131	1132	1132	1133	1133	1133	1134
0.4	1134	1135	1135	1135	1136	1136	1136	1137	1137	1138
0.5	1138	1138	1139	1139	1139	1140	1140	1141	1141	1141
0.6	1142	1142	1142	1143	1143	1144	1144	1144	1145	1145
0.7	1145	1146	1146	1147	1147	1147	1148	1148	1149	1149
0.8	1149	1150	1150	1150	1151	1151	1152	1152	1152	1153
0.9	1153	1153	1154	1154	1155	1155	1155	1156	1156	1156
929	1157	1157	1158	1158	1158	1159	1159	1160	1160	1160
0.1	1161	1161	1161	1162	1162	1163	1163	1163	1164	1164
0.2	1164	1165	1165	1166	1166	1166	1167	1167	1168	1168
0.3	1168	1169	1169	1169	1170	1170	1171	1171	1171	1172
0.4	1172	1172	1173	1173	1174	1174	1174	1175	1175	1176
0.5	1176	1176	1177	1177	1177	1178	1178	1179	1179	1179
0.6	1180	1180	1180	1181	1181	1182	1182	1182	1183	1183
0.7	1184	1184	1184	1185	1185	1185	1186	1186	1187	1187
0.8	1187	1188	1188	1188	1189	1189	1190	1190	1190	1191
0.9	1191	1192	1192	1192	1193	1193	1193	1194	1194	1195
930	1195	1195	1196	1196	1196	1197	1197	1198	1198	1198
0.1	1199	1199	1200	1200	1200	1201	1201	1201	1202	1202
0.2	1203	1203	1203	1204	1204	1205	1205	1205	1206	1206
0.3	1206	1207	1207	1208	1208	1208	1209	1209	1209	1210
0.4	1210	1211	1211	1211	1212	1212	1213	1213	1213	1214
0.5	1214	1214	1215	1215	1216	1216	1216	1217	1217	1218
0.6	1218	1218	1219	1219	1219	1220	1220	1221	1221	1221
0.7	1222	1222	1223	1223	1223	1224	1224	1224	1225	1225
0.8	1226	1226	1226	1227	1227	1228	1228	1228	1229	1229
0.9	1229	1230	1230	1231	1231	1231	1232	1232	1233	1233

Lake Mead Available Capacity in 1,000 Acre-Feet at 0.01-Foot Elevation Increments

ELEVATION FEET	0.00	0.01	0.02	0.03	0.04	0.05	0.06	0.07	0.08	0.09
931	1233	1234	1234	1234	1235	1235	1236	1236	1236	1237
0.1	1237	1238	1238	1238	1239	1239	1239	1240	1240	1241
0.2	1241	1241	1242	1242	1243	1243	1243	1244	1244	1244
0.3	1245	1245	1246	1246	1246	1247	1247	1248	1248	1248
0.4	1249	1249	1249	1250	1250	1251	1251	1251	1252	1252
0.5	1253	1253	1253	1254	1254	1254	1255	1255	1256	1256
0.6	1256	1257	1257	1258	1258	1258	1259	1259	1259	1260
0.7	1260	1261	1261	1261	1262	1262	1263	1263	1263	1264
0.8	1264	1264	1265	1265	1266	1266	1266	1267	1267	1268
0.9	1268	1268	1269	1269	1270	1270	1270	1271	1271	1271
932	1272	1272	1273	1273	1273	1274	1274	1275	1275	1275
0.1	1276	1276	1276	1277	1277	1278	1278	1278	1279	1279
0.2	1280	1280	1280	1281	1281	1282	1282	1282	1283	1283
0.3	1283	1284	1284	1285	1285	1285	1286	1286	1287	1287
0.4	1287	1288	1288	1288	1289	1289	1290	1290	1290	1291
0.5	1291	1292	1292	1292	1293	1293	1294	1294	1294	1295
0.6	1295	1295	1296	1296	1297	1297	1297	1298	1298	1299
0.7	1299	1299	1300	1300	1301	1301	1301	1302	1302	1302
0.8	1303	1303	1304	1304	1304	1305	1305	1306	1306	1306
0.9	1307	1307	1308	1308	1308	1309	1309	1309	1310	1310
933	1311	1311	1311	1312	1312	1313	1313	1313	1314	1314
0.1	1315	1315	1315	1316	1316	1316	1317	1317	1318	1318
0.2	1318	1319	1319	1320	1320	1320	1321	1321	1322	1322
0.3	1322	1323	1323	1323	1324	1324	1325	1325	1325	1326
0.4	1326	1327	1327	1327	1328	1328	1329	1329	1329	1330
0.5	1330	1330	1331	1331	1332	1332	1332	1333	1333	1334
0.6	1334	1334	1335	1335	1336	1336	1336	1337	1337	1338
0.7	1338	1338	1339	1339	1339	1340	1340	1341	1341	1341
0.8	1342	1342	1343	1343	1343	1344	1344	1345	1345	1345
0.9	1346	1346	1347	1347	1347	1348	1348	1348	1349	1349

Lake Mead Available Capacity in 1,000 Acre-Feet at 0.01-Foot Elevation Increments

ELEVATION FEET	0.00	0.01	0.02	0.03	0.04	0.05	0.06	0.07	0.08	0.09
934	1350	1350	1350	1351	1351	1352	1352	1352	1353	1353
0.1	1354	1354	1354	1355	1355	1356	1356	1356	1357	1357
0.2	1357	1358	1358	1359	1359	1359	1360	1360	1361	1361
0.3	1361	1362	1362	1363	1363	1363	1364	1364	1365	1365
0.4	1365	1366	1366	1366	1367	1367	1368	1368	1368	1369
0.5	1369	1370	1370	1370	1371	1371	1372	1372	1372	1373
0.6	1373	1374	1374	1374	1375	1375	1376	1376	1376	1377
0.7	1377	1377	1378	1378	1379	1379	1379	1380	1380	1381
0.8	1381	1381	1382	1382	1383	1383	1383	1384	1384	1385
0.9	1385	1385	1386	1386	1387	1387	1387	1388	1388	1388
935	1389	1389	1390	1390	1390	1391	1391	1392	1392	1392
0.1	1393	1393	1394	1394	1394	1395	1395	1396	1396	1396
0.2	1397	1397	1398	1398	1398	1399	1399	1400	1400	1400
0.3	1401	1401	1401	1402	1402	1403	1403	1403	1404	1404
0.4	1405	1405	1405	1406	1406	1407	1407	1407	1408	1408
0.5	1409	1409	1409	1410	1410	1411	1411	1411	1412	1412
0.6	1413	1413	1413	1414	1414	1415	1415	1415	1416	1416
0.7	1416	1417	1417	1418	1418	1418	1419	1419	1420	1420
0.8	1420	1421	1421	1422	1422	1422	1423	1423	1424	1424
0.9	1424	1425	1425	1426	1426	1426	1427	1427	1428	1428
936	1428	1429	1429	1430	1430	1430	1431	1431	1432	1432
0.1	1432	1433	1433	1434	1434	1434	1435	1435	1435	1436
0.2	1436	1437	1437	1437	1438	1438	1439	1439	1439	1440
0.3	1440	1441	1441	1441	1442	1442	1443	1443	1443	1444
0.4	1444	1445	1445	1445	1446	1446	1447	1447	1447	1448
0.5	1448	1449	1449	1449	1450	1450	1451	1451	1451	1452
0.6	1452	1453	1453	1453	1454	1454	1455	1455	1455	1456
0.7	1456	1457	1457	1457	1458	1458	1459	1459	1459	1460
0.8	1460	1461	1461	1461	1462	1462	1463	1463	1463	1464
0.9	1464	1464	1465	1465	1466	1466	1466	1467	1467	1468

Lake Mead Available Capacity in 1,000 Acre-Feet at 0.01-Foot Elevation Increments

ELEVATION FEET	0.00	0.01	0.02	0.03	0.04	0.05	0.06	0.07	0.08	0.09
937	1468	1468	1469	1469	1470	1470	1470	1471	1471	1472
0.1	1472	1472	1473	1473	1474	1474	1474	1475	1475	1476
0.2	1476	1476	1477	1477	1478	1478	1478	1479	1479	1480
0.3	1480	1480	1481	1481	1482	1482	1482	1483	1483	1484
0.4	1484	1484	1485	1485	1486	1486	1486	1487	1487	1488
0.5	1488	1488	1489	1489	1490	1490	1490	1491	1491	1492
0.6	1492	1492	1493	1493	1494	1494	1494	1495	1495	1496
0.7	1496	1496	1497	1497	1498	1498	1498	1499	1499	1500
0.8	1500	1500	1501	1501	1502	1502	1502	1503	1503	1504
0.9	1504	1504	1505	1505	1506	1506	1506	1507	1507	1508
938	1508	1508	1509	1509	1510	1510	1510	1511	1511	1512
0.1	1512	1512	1513	1513	1514	1514	1514	1515	1515	1516
0.2	1516	1516	1517	1517	1518	1518	1518	1519	1519	1520
0.3	1520	1520	1521	1521	1522	1522	1522	1523	1523	1524
0.4	1524	1524	1525	1525	1526	1526	1526	1527	1527	1528
0.5	1528	1528	1529	1529	1530	1530	1530	1531	1531	1532
0.6	1532	1533	1533	1533	1534	1534	1535	1535	1535	1536
0.7	1536	1537	1537	1537	1538	1538	1539	1539	1539	1540
0.8	1540	1541	1541	1541	1542	1542	1543	1543	1543	1544
0.9	1544	1545	1545	1545	1546	1546	1547	1547	1547	1548
939	1548	1549	1549	1549	1550	1550	1551	1551	1551	1552
0.1	1552	1553	1553	1553	1554	1554	1555	1555	1555	1556
0.2	1556	1557	1557	1557	1558	1558	1559	1559	1559	1560
0.3	1560	1561	1561	1562	1562	1562	1563	1563	1564	1564
0.4	1564	1565	1565	1566	1566	1566	1567	1567	1568	1568
0.5	1568	1569	1569	1570	1570	1570	1571	1571	1572	1572
0.6	1572	1573	1573	1574	1574	1574	1575	1575	1576	1576
0.7	1576	1577	1577	1578	1578	1578	1579	1579	1580	1580
0.8	1581	1581	1581	1582	1582	1583	1583	1583	1584	1584
0.9	1585	1585	1585	1586	1586	1587	1587	1587	1588	1588

Lake Mead Available Capacity in 1,000 Acre-Feet at 0.01-Foot Elevation Increments

ELEVATION FEET	0.00	0.01	0.02	0.03	0.04	0.05	0.06	0.07	0.08	0.09
940	1589	1589	1589	1590	1590	1591	1591	1591	1592	1592
0.1	1593	1593	1593	1594	1594	1595	1595	1596	1596	1596
0.2	1597	1597	1598	1598	1598	1599	1599	1600	1600	1600
0.3	1601	1601	1602	1602	1602	1603	1603	1604	1604	1604
0.4	1605	1605	1606	1606	1606	1607	1607	1608	1608	1608
0.5	1609	1609	1610	1610	1611	1611	1611	1612	1612	1613
0.6	1613	1613	1614	1614	1615	1615	1615	1616	1616	1617
0.7	1617	1617	1618	1618	1619	1619	1619	1620	1620	1621
0.8	1621	1622	1622	1622	1623	1623	1624	1624	1624	1625
0.9	1625	1626	1626	1626	1627	1627	1628	1628	1628	1629
941	1629	1630	1630	1630	1631	1631	1632	1632	1633	1633
0.1	1633	1634	1634	1635	1635	1635	1636	1636	1637	1637
0.2	1637	1638	1638	1639	1639	1639	1640	1640	1641	1641
0.3	1641	1642	1642	1643	1643	1644	1644	1644	1645	1645
0.4	1646	1646	1646	1647	1647	1648	1648	1648	1649	1649
0.5	1650	1650	1650	1651	1651	1652	1652	1653	1653	1653
0.6	1654	1654	1655	1655	1655	1656	1656	1657	1657	1657
0.7	1658	1658	1659	1659	1659	1660	1660	1661	1661	1662
0.8	1662	1662	1663	1663	1664	1664	1664	1665	1665	1666
0.9	1666	1666	1667	1667	1668	1668	1668	1669	1669	1670
942	1670	1671	1671	1671	1672	1672	1673	1673	1673	1674
0.1	1674	1675	1675	1675	1676	1676	1677	1677	1678	1678
0.2	1678	1679	1679	1680	1680	1680	1681	1681	1682	1682
0.3	1682	1683	1683	1684	1684	1684	1685	1685	1686	1686
0.4	1687	1687	1687	1688	1688	1689	1689	1689	1690	1690
0.5	1691	1691	1691	1692	1692	1693	1693	1694	1694	1694
0.6	1695	1695	1696	1696	1696	1697	1697	1698	1698	1698
0.7	1699	1699	1700	1700	1701	1701	1701	1702	1702	1703
0.8	1703	1703	1704	1704	1705	1705	1705	1706	1706	1707
0.9	1707	1708	1708	1708	1709	1709	1710	1710	1710	1711

Lake Mead Available Capacity in 1,000 Acre-Feet at 0.01-Foot Elevation Increments

ELEVATION FEET	0.00	0.01	0.02	0.03	0.04	0.05	0.06	0.07	0.08	0.09
943	1711	1712	1712	1712	1713	1713	1714	1714	1715	1715
0.1	1715	1716	1716	1717	1717	1717	1718	1718	1719	1719
0.2	1719	1720	1720	1721	1721	1722	1722	1722	1723	1723
0.3	1724	1724	1724	1725	1725	1726	1726	1727	1727	1727
0.4	1728	1728	1729	1729	1729	1730	1730	1731	1731	1731
0.5	1732	1732	1733	1733	1734	1734	1734	1735	1735	1736
0.6	1736	1736	1737	1737	1738	1738	1739	1739	1739	1740
0.7	1740	1741	1741	1741	1742	1742	1743	1743	1743	1744
0.8	1744	1745	1745	1746	1746	1746	1747	1747	1748	1748
0.9	1748	1749	1749	1750	1750	1751	1751	1751	1752	1752
944	1753	1753	1753	1754	1754	1755	1755	1755	1756	1756
0.1	1757	1757	1758	1758	1758	1759	1759	1760	1760	1760
0.2	1761	1761	1762	1762	1763	1763	1763	1764	1764	1765
0.3	1765	1765	1766	1766	1767	1767	1768	1768	1768	1769
0.4	1769	1770	1770	1770	1771	1771	1772	1772	1773	1773
0.5	1773	1774	1774	1775	1775	1775	1776	1776	1777	1777
0.6	1778	1778	1778	1779	1779	1780	1780	1780	1781	1781
0.7	1782	1782	1783	1783	1783	1784	1784	1785	1785	1785
0.8	1786	1786	1787	1787	1788	1788	1788	1789	1789	1790
0.9	1790	1790	1791	1791	1792	1792	1793	1793	1793	1794
945	1794	1795	1795	1795	1796	1796	1797	1797	1798	1798
0.1	1798	1799	1799	1800	1800	1800	1801	1801	1802	1802
0.2	1803	1803	1803	1804	1804	1805	1805	1805	1806	1806
0.3	1807	1807	1808	1808	1808	1809	1809	1810	1810	1810
0.4	1811	1811	1812	1812	1813	1813	1813	1814	1814	1815
0.5	1815	1815	1816	1816	1817	1817	1818	1818	1818	1819
0.6	1819	1820	1820	1820	1821	1821	1822	1822	1823	1823
0.7	1823	1824	1824	1825	1825	1826	1826	1826	1827	1827
0.8	1828	1828	1828	1829	1829	1830	1830	1831	1831	1831
0.9	1832	1832	1833	1833	1833	1834	1834	1835	1835	1836

Lake Mead Available Capacity in 1,000 Acre-Feet at 0.01-Foot Elevation Increments

ELEVATION FEET	0.00	0.01	0.02	0.03	0.04	0.05	0.06	0.07	0.08	0.09
946	1836	1836	1837	1837	1838	1838	1839	1839	1839	1840
0.1	1840	1841	1841	1841	1842	1842	1843	1843	1844	1844
0.2	1844	1845	1845	1846	1846	1846	1847	1847	1848	1848
0.3	1849	1849	1849	1850	1850	1851	1851	1852	1852	1852
0.4	1853	1853	1854	1854	1854	1855	1855	1856	1856	1857
0.5	1857	1857	1858	1858	1859	1859	1860	1860	1860	1861
0.6	1861	1862	1862	1862	1863	1863	1864	1864	1865	1865
0.7	1865	1866	1866	1867	1867	1867	1868	1868	1869	1869
0.8	1870	1870	1870	1871	1871	1872	1872	1873	1873	1873
0.9	1874	1874	1875	1875	1876	1876	1876	1877	1877	1878
947	1878	1878	1879	1879	1880	1880	1881	1881	1881	1882
0.1	1882	1883	1883	1884	1884	1884	1885	1885	1886	1886
0.2	1886	1887	1887	1888	1888	1889	1889	1889	1890	1890
0.3	1891	1891	1892	1892	1892	1893	1893	1894	1894	1894
0.4	1895	1895	1896	1896	1897	1897	1897	1898	1898	1899
0.5	1899	1900	1900	1900	1901	1901	1902	1902	1903	1903
0.6	1903	1904	1904	1905	1905	1905	1906	1906	1907	1907
0.7	1908	1908	1908	1909	1909	1910	1910	1911	1911	1911
0.8	1912	1912	1913	1913	1914	1914	1914	1915	1915	1916
0.9	1916	1917	1917	1917	1918	1918	1919	1919	1919	1920
948	1920	1921	1921	1922	1922	1922	1923	1923	1924	1924
0.1	1925	1925	1925	1926	1926	1927	1927	1928	1928	1928
0.2	1929	1929	1930	1930	1930	1931	1931	1932	1932	1933
0.3	1933	1933	1934	1934	1935	1935	1936	1936	1936	1937
0.4	1937	1938	1938	1939	1939	1939	1940	1940	1941	1941
0.5	1942	1942	1942	1943	1943	1944	1944	1945	1945	1945
0.6	1946	1946	1947	1947	1948	1948	1948	1949	1949	1950
0.7	1950	1950	1951	1951	1952	1952	1953	1953	1953	1954
0.8	1954	1955	1955	1956	1956	1956	1957	1957	1958	1958
0.9	1959	1959	1959	1960	1960	1961	1961	1962	1962	1962

Lake Mead Available Capacity in 1,000 Acre-Feet at 0.01-Foot Elevation Increments

ELEVATION FEET	0.00	0.01	0.02	0.03	0.04	0.05	0.06	0.07	0.08	0.09
949	1963	1963	1964	1964	1965	1965	1965	1966	1966	1967
0.1	1967	1968	1968	1968	1969	1969	1970	1970	1971	1971
0.2	1971	1972	1972	1973	1973	1973	1974	1974	1975	1975
0.3	1976	1976	1976	1977	1977	1978	1978	1979	1979	1979
0.4	1980	1980	1981	1981	1982	1982	1982	1983	1983	1984
0.5	1984	1985	1985	1985	1986	1986	1987	1987	1988	1988
0.6	1988	1989	1989	1990	1990	1991	1991	1991	1992	1992
0.7	1993	1993	1994	1994	1994	1995	1995	1996	1996	1997
0.8	1997	1997	1998	1998	1999	1999	2000	2000	2000	2001
0.9	2001	2002	2002	2003	2003	2003	2004	2004	2005	2005
950	2006	2006	2006	2007	2007	2008	2008	2009	2009	2009
0.1	2010	2010	2011	2011	2012	2012	2012	2013	2013	2014
0.2	2014	2015	2015	2015	2016	2016	2017	2017	2018	2018
0.3	2018	2019	2019	2020	2020	2021	2021	2021	2022	2022
0.4	2023	2023	2024	2024	2024	2025	2025	2026	2026	2027
0.5	2027	2027	2028	2028	2029	2029	2030	2030	2030	2031
0.6	2031	2032	2032	2033	2033	2034	2034	2034	2035	2035
0.7	2036	2036	2037	2037	2037	2038	2038	2039	2039	2040
0.8	2040	2040	2041	2041	2042	2042	2043	2043	2043	2044
0.9	2044	2045	2045	2046	2046	2046	2047	2047	2048	2048
951	2049	2049	2049	2050	2050	2051	2051	2052	2052	2052
0.1	2053	2053	2054	2054	2055	2055	2055	2056	2056	2057
0.2	2057	2058	2058	2059	2059	2059	2060	2060	2061	2061
0.3	2062	2062	2062	2063	2063	2064	2064	2065	2065	2065
0.4	2066	2066	2067	2067	2068	2068	2068	2069	2069	2070
0.5	2070	2071	2071	2071	2072	2072	2073	2073	2074	2074
0.6	2075	2075	2075	2076	2076	2077	2077	2078	2078	2078
0.7	2079	2079	2080	2080	2081	2081	2081	2082	2082	2083
0.8	2083	2084	2084	2084	2085	2085	2086	2086	2087	2087
0.9	2088	2088	2088	2089	2089	2090	2090	2091	2091	2091

Lake Mead Available Capacity in 1,000 Acre-Feet at 0.01-Foot Elevation Increments

ELEVATION FEET	0.00	0.01	0.02	0.03	0.04	0.05	0.06	0.07	0.08	0.09
952	2092	2092	2093	2093	2094	2094	2094	2095	2095	2096
0.1	2096	2097	2097	2097	2098	2098	2099	2099	2100	2100
0.2	2101	2101	2101	2102	2102	2103	2103	2104	2104	2104
0.3	2105	2105	2106	2106	2107	2107	2107	2108	2108	2109
0.4	2109	2110	2110	2111	2111	2111	2112	2112	2113	2113
0.5	2114	2114	2114	2115	2115	2116	2116	2117	2117	2117
0.6	2118	2118	2119	2119	2120	2120	2121	2121	2121	2122
0.7	2122	2123	2123	2124	2124	2124	2125	2125	2126	2126
0.8	2127	2127	2128	2128	2128	2129	2129	2130	2130	2131
0.9	2131	2131	2132	2132	2133	2133	2134	2134	2134	2135
953	2135	2136	2136	2137	2137	2138	2138	2138	2139	2139
0.1	2140	2140	2141	2141	2141	2142	2142	2143	2143	2144
0.2	2144	2145	2145	2145	2146	2146	2147	2147	2148	2148
0.3	2148	2149	2149	2150	2150	2151	2151	2152	2152	2152
0.4	2153	2153	2154	2154	2155	2155	2155	2156	2156	2157
0.5	2157	2158	2158	2159	2159	2159	2160	2160	2161	2161
0.6	2162	2162	2162	2163	2163	2164	2164	2165	2165	2166
0.7	2166	2166	2167	2167	2168	2168	2169	2169	2169	2170
0.8	2170	2171	2171	2172	2172	2173	2173	2173	2174	2174
0.9	2175	2175	2176	2176	2177	2177	2177	2178	2178	2179
954	2179	2180	2180	2180	2181	2181	2182	2182	2183	2183
0.1	2184	2184	2184	2185	2185	2186	2186	2187	2187	2187
0.2	2188	2188	2189	2189	2190	2190	2191	2191	2191	2192
0.3	2192	2193	2193	2194	2194	2195	2195	2195	2196	2196
0.4	2197	2197	2198	2198	2198	2199	2199	2200	2200	2201
0.5	2201	2202	2202	2202	2203	2203	2204	2204	2205	2205
0.6	2206	2206	2206	2207	2207	2208	2208	2209	2209	2209
0.7	2210	2210	2211	2211	2212	2212	2213	2213	2213	2214
0.8	2214	2215	2215	2216	2216	2217	2217	2217	2218	2218
0.9	2219	2219	2220	2220	2221	2221	2221	2222	2222	2223

Lake Mead Available Capacity in 1,000 Acre-Feet at 0.01-Foot Elevation Increments

ELEVATION FEET	0.00	0.01	0.02	0.03	0.04	0.05	0.06	0.07	0.08	0.09
955	2223	2224	2224	2224	2225	2225	2226	2226	2227	2227
0.1	2228	2228	2228	2229	2229	2230	2230	2231	2231	2232
0.2	2232	2232	2233	2233	2234	2234	2235	2235	2236	2236
0.3	2236	2237	2237	2238	2238	2239	2239	2240	2240	2240
0.4	2241	2241	2242	2242	2243	2243	2244	2244	2244	2245
0.5	2245	2246	2246	2247	2247	2248	2248	2248	2249	2249
0.6	2250	2250	2251	2251	2251	2252	2252	2253	2253	2254
0.7	2254	2255	2255	2255	2256	2256	2257	2257	2258	2258
0.8	2259	2259	2259	2260	2260	2261	2261	2262	2262	2263
0.9	2263	2263	2264	2264	2265	2265	2266	2266	2267	2267
956	2267	2268	2268	2269	2269	2270	2270	2271	2271	2271
0.1	2272	2272	2273	2273	2274	2274	2275	2275	2275	2276
0.2	2276	2277	2277	2278	2278	2279	2279	2279	2280	2280
0.3	2281	2281	2282	2282	2283	2283	2283	2284	2284	2285
0.4	2285	2286	2286	2287	2287	2287	2288	2288	2289	2289
0.5	2290	2290	2291	2291	2291	2292	2292	2293	2293	2294
0.6	2294	2295	2295	2296	2296	2296	2297	2297	2298	2298
0.7	2299	2299	2300	2300	2300	2301	2301	2302	2302	2303
0.8	2303	2304	2304	2304	2305	2305	2306	2306	2307	2307
0.9	2308	2308	2308	2309	2309	2310	2310	2311	2311	2312
957	2312	2312	2313	2313	2314	2314	2315	2315	2316	2316
0.1	2316	2317	2317	2318	2318	2319	2319	2320	2320	2321
0.2	2321	2321	2322	2322	2323	2323	2324	2324	2325	2325
0.3	2325	2326	2326	2327	2327	2328	2328	2329	2329	2329
0.4	2330	2330	2331	2331	2332	2332	2333	2333	2333	2334
0.5	2334	2335	2335	2336	2336	2337	2337	2338	2338	2338
0.6	2339	2339	2340	2340	2341	2341	2342	2342	2342	2343
0.7	2343	2344	2344	2345	2345	2346	2346	2347	2347	2347
0.8	2348	2348	2349	2349	2350	2350	2351	2351	2351	2352
0.9	2352	2353	2353	2354	2354	2355	2355	2355	2356	2356

Lake Mead Available Capacity in 1,000 Acre-Feet at 0.01-Foot Elevation Increments

ELEVATION FEET	0.00	0.01	0.02	0.03	0.04	0.05	0.06	0.07	0.08	0.09
958	2357	2357	2358	2358	2359	2359	2360	2360	2360	2361
0.1	2361	2362	2362	2363	2363	2364	2364	2364	2365	2365
0.2	2366	2366	2367	2367	2368	2368	2369	2369	2369	2370
0.3	2370	2371	2371	2372	2372	2373	2373	2373	2374	2374
0.4	2375	2375	2376	2376	2377	2377	2378	2378	2378	2379
0.5	2379	2380	2380	2381	2381	2382	2382	2382	2383	2383
0.6	2384	2384	2385	2385	2386	2386	2387	2387	2387	2388
0.7	2388	2389	2389	2390	2390	2391	2391	2392	2392	2392
0.8	2393	2393	2394	2394	2395	2395	2396	2396	2396	2397
0.9	2397	2398	2398	2399	2399	2400	2400	2401	2401	2401
959	2402	2402	2403	2403	2404	2404	2405	2405	2406	2406
0.1	2406	2407	2407	2408	2408	2409	2409	2410	2410	2410
0.2	2411	2411	2412	2412	2413	2413	2414	2414	2415	2415
0.3	2415	2416	2416	2417	2417	2418	2418	2419	2419	2420
0.4	2420	2420	2421	2421	2422	2422	2423	2423	2424	2424
0.5	2425	2425	2425	2426	2426	2427	2427	2428	2428	2429
0.6	2429	2430	2430	2430	2431	2431	2432	2432	2433	2433
0.7	2434	2434	2435	2435	2435	2436	2436	2437	2437	2438
0.8	2438	2439	2439	2440	2440	2440	2441	2441	2442	2442
0.9	2443	2443	2444	2444	2445	2445	2445	2446	2446	2447
960	2447	2448	2448	2449	2449	2450	2450	2450	2451	2451
0.1	2452	2452	2453	2453	2454	2454	2455	2455	2455	2456
0.2	2456	2457	2457	2458	2458	2459	2459	2460	2460	2460
0.3	2461	2461	2462	2462	2463	2463	2464	2464	2465	2465
0.4	2465	2466	2466	2467	2467	2468	2468	2469	2469	2470
0.5	2470	2470	2471	2471	2472	2472	2473	2473	2474	2474
0.6	2475	2475	2475	2476	2476	2477	2477	2478	2478	2479
0.7	2479	2480	2480	2480	2481	2481	2482	2482	2483	2483
0.8	2484	2484	2485	2485	2486	2486	2486	2487	2487	2488
0.9	2488	2489	2489	2490	2490	2491	2491	2491	2492	2492

Lake Mead Available Capacity in 1,000 Acre-Feet at 0.01-Foot Elevation Increments

ELEVATION FEET	0.00	0.01	0.02	0.03	0.04	0.05	0.06	0.07	0.08	0.09
961	2493	2493	2494	2494	2495	2495	2496	2496	2496	2497
0.1	2497	2498	2498	2499	2499	2500	2500	2501	2501	2502
0.2	2502	2502	2503	2503	2504	2504	2505	2505	2506	2506
0.3	2507	2507	2507	2508	2508	2509	2509	2510	2510	2511
0.4	2511	2512	2512	2512	2513	2513	2514	2514	2515	2515
0.5	2516	2516	2517	2517	2518	2518	2518	2519	2519	2520
0.6	2520	2521	2521	2522	2522	2523	2523	2523	2524	2524
0.7	2525	2525	2526	2526	2527	2527	2528	2528	2529	2529
0.8	2529	2530	2530	2531	2531	2532	2532	2533	2533	2534
0.9	2534	2535	2535	2535	2536	2536	2537	2537	2538	2538
962	2539	2539	2540	2540	2540	2541	2541	2542	2542	2543
0.1	2543	2544	2544	2545	2545	2546	2546	2546	2547	2547
0.2	2548	2548	2549	2549	2550	2550	2551	2551	2552	2552
0.3	2552	2553	2553	2554	2554	2555	2555	2556	2556	2557
0.4	2557	2557	2558	2558	2559	2559	2560	2560	2561	2561
0.5	2562	2562	2563	2563	2563	2564	2564	2565	2565	2566
0.6	2566	2567	2567	2568	2568	2569	2569	2569	2570	2570
0.7	2571	2571	2572	2572	2573	2573	2574	2574	2575	2575
0.8	2575	2576	2576	2577	2577	2578	2578	2579	2579	2580
0.9	2580	2581	2581	2581	2582	2582	2583	2583	2584	2584
963	2585	2585	2586	2586	2587	2587	2587	2588	2588	2589
0.1	2589	2590	2590	2591	2591	2592	2592	2593	2593	2593
0.2	2594	2594	2595	2595	2596	2596	2597	2597	2598	2598
0.3	2599	2599	2599	2600	2600	2601	2601	2602	2602	2603
0.4	2603	2604	2604	2605	2605	2605	2606	2606	2607	2607
0.5	2608	2608	2609	2609	2610	2610	2611	2611	2612	2612
0.6	2612	2613	2613	2614	2614	2615	2615	2616	2616	2617
0.7	2617	2618	2618	2618	2619	2619	2620	2620	2621	2621
0.8	2622	2622	2623	2623	2624	2624	2624	2625	2625	2626
0.9	2626	2627	2627	2628	2628	2629	2629	2630	2630	2631

Lake Mead Available Capacity in 1,000 Acre-Feet at 0.01-Foot Elevation Increments

ELEVATION FEET	0.00	0.01	0.02	0.03	0.04	0.05	0.06	0.07	0.08	0.09
964	2631	2631	2632	2632	2633	2633	2634	2634	2635	2635
0.1	2636	2636	2637	2637	2637	2638	2638	2639	2639	2640
0.2	2640	2641	2641	2642	2642	2643	2643	2644	2644	2644
0.3	2645	2645	2646	2646	2647	2647	2648	2648	2649	2649
0.4	2650	2650	2651	2651	2651	2652	2652	2653	2653	2654
0.5	2654	2655	2655	2656	2656	2657	2657	2657	2658	2658
0.6	2659	2659	2660	2660	2661	2661	2662	2662	2663	2663
0.7	2664	2664	2664	2665	2665	2666	2666	2667	2667	2668
0.8	2668	2669	2669	2670	2670	2671	2671	2671	2672	2672
0.9	2673	2673	2674	2674	2675	2675	2676	2676	2677	2677
965	2678	2678	2678	2679	2679	2680	2680	2681	2681	2682
0.1	2682	2683	2683	2684	2684	2685	2685	2685	2686	2686
0.2	2687	2687	2688	2688	2689	2689	2690	2690	2691	2691
0.3	2692	2692	2692	2693	2693	2694	2694	2695	2695	2696
0.4	2696	2697	2697	2698	2698	2699	2699	2699	2700	2700
0.5	2701	2701	2702	2702	2703	2703	2704	2704	2705	2705
0.6	2706	2706	2706	2707	2707	2708	2708	2709	2709	2710
0.7	2710	2711	2711	2712	2712	2713	2713	2714	2714	2714
0.8	2715	2715	2716	2716	2717	2717	2718	2718	2719	2719
0.9	2720	2720	2721	2721	2721	2722	2722	2723	2723	2724
966	2724	2725	2725	2726	2726	2727	2727	2728	2728	2729
0.1	2729	2729	2730	2730	2731	2731	2732	2732	2733	2733
0.2	2734	2734	2735	2735	2736	2736	2736	2737	2737	2738
0.3	2738	2739	2739	2740	2740	2741	2741	2742	2742	2743
0.4	2743	2744	2744	2744	2745	2745	2746	2746	2747	2747
0.5	2748	2748	2749	2749	2750	2750	2751	2751	2752	2752
0.6	2752	2753	2753	2754	2754	2755	2755	2756	2756	2757
0.7	2757	2758	2758	2759	2759	2760	2760	2760	2761	2761
0.8	2762	2762	2763	2763	2764	2764	2765	2765	2766	2766
0.9	2767	2767	2768	2768	2768	2769	2769	2770	2770	2771

Lake Mead Available Capacity in 1,000 Acre-Feet at 0.01-Foot Elevation Increments

ELEVATION FEET	0.00	0.01	0.02	0.03	0.04	0.05	0.06	0.07	0.08	0.09
967	2771	2772	2772	2773	2773	2774	2774	2775	2775	2776
0.1	2776	2776	2777	2777	2778	2778	2779	2779	2780	2780
0.2	2781	2781	2782	2782	2783	2783	2784	2784	2785	2785
0.3	2785	2786	2786	2787	2787	2788	2788	2789	2789	2790
0.4	2790	2791	2791	2792	2792	2793	2793	2793	2794	2794
0.5	2795	2795	2796	2796	2797	2797	2798	2798	2799	2799
0.6	2800	2800	2801	2801	2802	2802	2802	2803	2803	2804
0.7	2804	2805	2805	2806	2806	2807	2807	2808	2808	2809
0.8	2809	2810	2810	2811	2811	2811	2812	2812	2813	2813
0.9	2814	2814	2815	2815	2816	2816	2817	2817	2818	2818
968	2819	2819	2820	2820	2820	2821	2821	2822	2822	2823
0.1	2823	2824	2824	2825	2825	2826	2826	2827	2827	2828
0.2	2828	2829	2829	2829	2830	2830	2831	2831	2832	2832
0.3	2833	2833	2834	2834	2835	2835	2836	2836	2837	2837
0.4	2838	2838	2838	2839	2839	2840	2840	2841	2841	2842
0.5	2842	2843	2843	2844	2844	2845	2845	2846	2846	2847
0.6	2847	2847	2848	2848	2849	2849	2850	2850	2851	2851
0.7	2852	2852	2853	2853	2854	2854	2855	2855	2856	2856
0.8	2857	2857	2857	2858	2858	2859	2859	2860	2860	2861
0.9	2861	2862	2862	2863	2863	2864	2864	2865	2865	2866
969	2866	2867	2867	2867	2868	2868	2869	2869	2870	2870
0.1	2871	2871	2872	2872	2873	2873	2874	2874	2875	2875
0.2	2876	2876	2877	2877	2877	2878	2878	2879	2879	2880
0.3	2880	2881	2881	2882	2882	2883	2883	2884	2884	2885
0.4	2885	2886	2886	2887	2887	2887	2888	2888	2889	2889
0.5	2890	2890	2891	2891	2892	2892	2893	2893	2894	2894
0.6	2895	2895	2896	2896	2897	2897	2898	2898	2898	2899
0.7	2899	2900	2900	2901	2901	2902	2902	2903	2903	2904
0.8	2904	2905	2905	2906	2906	2907	2907	2908	2908	2909
0.9	2909	2909	2910	2910	2911	2911	2912	2912	2913	2913

Lake Mead Available Capacity in 1,000 Acre-Feet at 0.01-Foot Elevation Increments

ELEVATION FEET	0.00	0.01	0.02	0.03	0.04	0.05	0.06	0.07	0.08	0.09
970	2914	2914	2915	2915	2916	2916	2917	2917	2918	2918
0.1	2919	2919	2920	2920	2920	2921	2921	2922	2922	2923
0.2	2923	2924	2924	2925	2925	2926	2926	2927	2927	2928
0.3	2928	2929	2929	2930	2930	2931	2931	2931	2932	2932
0.4	2933	2933	2934	2934	2935	2935	2936	2936	2937	2937
0.5	2938	2938	2939	2939	2940	2940	2941	2941	2942	2942
0.6	2943	2943	2943	2944	2944	2945	2945	2946	2946	2947
0.7	2947	2948	2948	2949	2949	2950	2950	2951	2951	2952
0.8	2952	2953	2953	2954	2954	2955	2955	2956	2956	2956
0.9	2957	2957	2958	2958	2959	2959	2960	2960	2961	2961
971	2962	2962	2963	2963	2964	2964	2965	2965	2966	2966
0.1	2967	2967	2968	2968	2968	2969	2969	2970	2970	2971
0.2	2971	2972	2972	2973	2973	2974	2974	2975	2975	2976
0.3	2976	2977	2977	2978	2978	2979	2979	2980	2980	2981
0.4	2981	2982	2982	2982	2983	2983	2984	2984	2985	2985
0.5	2986	2986	2987	2987	2988	2988	2989	2989	2990	2990
0.6	2991	2991	2992	2992	2993	2993	2994	2994	2995	2995
0.7	2995	2996	2996	2997	2997	2998	2998	2999	2999	3000
0.8	3000	3001	3001	3002	3002	3003	3003	3004	3004	3005
0.9	3005	3006	3006	3007	3007	3008	3008	3009	3009	3010
972	3010	3010	3011	3011	3012	3012	3013	3013	3014	3014
0.1	3015	3015	3016	3016	3017	3017	3018	3018	3019	3019
0.2	3020	3020	3021	3021	3022	3022	3023	3023	3024	3024
0.3	3025	3025	3025	3026	3026	3027	3027	3028	3028	3029
0.4	3029	3030	3030	3031	3031	3032	3032	3033	3033	3034
0.5	3034	3035	3035	3036	3036	3037	3037	3038	3038	3039
0.6	3039	3040	3040	3041	3041	3042	3042	3042	3043	3043
0.7	3044	3044	3045	3045	3046	3046	3047	3047	3048	3048
0.8	3049	3049	3050	3050	3051	3051	3052	3052	3053	3053
0.9	3054	3054	3055	3055	3056	3056	3057	3057	3058	3058

Lake Mead Available Capacity in 1,000 Acre-Feet at 0.01-Foot Elevation Increments

ELEVATION FEET	0.00	0.01	0.02	0.03	0.04	0.05	0.06	0.07	0.08	0.09
973	3059	3059	3059	3060	3060	3061	3061	3062	3062	3063
0.1	3063	3064	3064	3065	3065	3066	3066	3067	3067	3068
0.2	3068	3069	3069	3070	3070	3071	3071	3072	3072	3073
0.3	3073	3074	3074	3075	3075	3076	3076	3077	3077	3078
0.4	3078	3078	3079	3079	3080	3080	3081	3081	3082	3082
0.5	3083	3083	3084	3084	3085	3085	3086	3086	3087	3087
0.6	3088	3088	3089	3089	3090	3090	3091	3091	3092	3092
0.7	3093	3093	3094	3094	3095	3095	3096	3096	3097	3097
0.8	3098	3098	3099	3099	3099	3100	3100	3101	3101	3102
0.9	3102	3103	3103	3104	3104	3105	3105	3106	3106	3107
974	3107	3108	3108	3109	3109	3110	3110	3111	3111	3112
0.1	3112	3113	3113	3114	3114	3115	3115	3116	3116	3117
0.2	3117	3118	3118	3119	3119	3120	3120	3121	3121	3121
0.3	3122	3122	3123	3123	3124	3124	3125	3125	3126	3126
0.4	3127	3127	3128	3128	3129	3129	3130	3130	3131	3131
0.5	3132	3132	3133	3133	3134	3134	3135	3135	3136	3136
0.6	3137	3137	3138	3138	3139	3139	3140	3140	3141	3141
0.7	3142	3142	3143	3143	3144	3144	3145	3145	3146	3146
0.8	3147	3147	3148	3148	3148	3149	3149	3150	3150	3151
0.9	3151	3152	3152	3153	3153	3154	3154	3155	3155	3156
975	3156	3157	3157	3158	3158	3159	3159	3160	3160	3161
0.1	3161	3162	3162	3163	3163	3164	3164	3165	3165	3166
0.2	3166	3167	3167	3168	3168	3169	3169	3170	3170	3171
0.3	3171	3172	3172	3173	3173	3174	3174	3175	3175	3176
0.4	3176	3177	3177	3178	3178	3179	3179	3180	3180	3180
0.5	3181	3181	3182	3182	3183	3183	3184	3184	3185	3185
0.6	3186	3186	3187	3187	3188	3188	3189	3189	3190	3190
0.7	3191	3191	3192	3192	3193	3193	3194	3194	3195	3195
0.8	3196	3196	3197	3197	3198	3198	3199	3199	3200	3200
0.9	3201	3201	3202	3202	3203	3203	3204	3204	3205	3205

Lake Mead Available Capacity in 1,000 Acre-Feet at 0.01-Foot Elevation Increments

ELEVATION FEET	0.00	0.01	0.02	0.03	0.04	0.05	0.06	0.07	0.08	0.09
976	3206	3206	3207	3207	3208	3208	3209	3209	3210	3210
0.1	3211	3211	3212	3212	3213	3213	3214	3214	3215	3215
0.2	3216	3216	3217	3217	3218	3218	3219	3219	3220	3220
0.3	3221	3221	3222	3222	3223	3223	3223	3224	3224	3225
0.4	3225	3226	3226	3227	3227	3228	3228	3229	3229	3230
0.5	3230	3231	3231	3232	3232	3233	3233	3234	3234	3235
0.6	3235	3236	3236	3237	3237	3238	3238	3239	3239	3240
0.7	3240	3241	3241	3242	3242	3243	3243	3244	3244	3245
0.8	3245	3246	3246	3247	3247	3248	3248	3249	3249	3250
0.9	3250	3251	3251	3252	3252	3253	3253	3254	3254	3255
977	3255	3256	3256	3257	3257	3258	3258	3259	3259	3260
0.1	3260	3261	3261	3262	3262	3263	3263	3264	3264	3265
0.2	3265	3266	3266	3267	3267	3268	3268	3269	3269	3270
0.3	3270	3271	3271	3272	3272	3273	3273	3274	3274	3275
0.4	3275	3276	3276	3277	3277	3278	3278	3279	3279	3280
0.5	3280	3281	3281	3282	3282	3283	3283	3284	3284	3285
0.6	3285	3286	3286	3287	3287	3288	3288	3289	3289	3290
0.7	3290	3291	3291	3292	3292	3293	3293	3294	3294	3295
0.8	3295	3296	3296	3297	3297	3298	3298	3299	3299	3300
0.9	3300	3301	3301	3302	3302	3303	3303	3304	3304	3305
978	3305	3306	3306	3307	3307	3308	3308	3309	3309	3310
0.1	3310	3311	3311	3312	3312	3313	3313	3314	3314	3315
0.2	3315	3316	3316	3317	3317	3318	3318	3319	3319	3320
0.3	3320	3321	3321	3322	3322	3323	3323	3324	3324	3325
0.4	3325	3326	3326	3327	3327	3328	3328	3329	3329	3330
0.5	3330	3331	3331	3332	3332	3333	3333	3334	3334	3335
0.6	3335	3336	3336	3337	3337	3338	3338	3339	3339	3340
0.7	3340	3341	3341	3342	3342	3343	3343	3344	3344	3345
0.8	3345	3346	3346	3347	3347	3348	3348	3349	3349	3350
0.9	3350	3351	3351	3352	3352	3353	3353	3354	3354	3355

Lake Mead Available Capacity in 1,000 Acre-Feet at 0.01-Foot Elevation Increments

ELEVATION FEET	0.00	0.01	0.02	0.03	0.04	0.05	0.06	0.07	0.08	0.09
979	3355	3356	3356	3357	3357	3358	3358	3359	3359	3360
0.1	3360	3361	3361	3362	3362	3363	3363	3364	3364	3365
0.2	3365	3366	3366	3367	3367	3368	3368	3369	3369	3370
0.3	3370	3371	3371	3372	3372	3373	3373	3374	3374	3375
0.4	3375	3376	3376	3377	3377	3378	3378	3379	3379	3380
0.5	3380	3381	3381	3382	3382	3383	3383	3384	3384	3385
0.6	3385	3386	3386	3387	3387	3388	3388	3389	3389	3390
0.7	3390	3391	3391	3392	3393	3393	3394	3394	3395	3395
0.8	3396	3396	3397	3397	3398	3398	3399	3399	3400	3400
0.9	3401	3401	3402	3402	3403	3403	3404	3404	3405	3405
980	3406	3406	3407	3407	3408	3408	3409	3409	3410	3410
0.1	3411	3411	3412	3412	3413	3413	3414	3414	3415	3415
0.2	3416	3416	3417	3417	3418	3418	3419	3419	3420	3420
0.3	3421	3421	3422	3422	3423	3423	3424	3424	3425	3425
0.4	3426	3426	3427	3427	3428	3428	3429	3429	3430	3430
0.5	3431	3431	3432	3432	3433	3433	3434	3434	3435	3435
0.6	3436	3437	3437	3438	3438	3439	3439	3440	3440	3441
0.7	3441	3442	3442	3443	3443	3444	3444	3445	3445	3446
0.8	3446	3447	3447	3448	3448	3449	3449	3450	3450	3451
0.9	3451	3452	3452	3453	3453	3454	3454	3455	3455	3456
981	3456	3457	3457	3458	3458	3459	3459	3460	3460	3461
0.1	3461	3462	3462	3463	3463	3464	3464	3465	3465	3466
0.2	3466	3467	3467	3468	3469	3469	3470	3470	3471	3471
0.3	3472	3472	3473	3473	3474	3474	3475	3475	3476	3476
0.4	3477	3477	3478	3478	3479	3479	3480	3480	3481	3481
0.5	3482	3482	3483	3483	3484	3484	3485	3485	3486	3486
0.6	3487	3487	3488	3488	3489	3489	3490	3490	3491	3491
0.7	3492	3492	3493	3493	3494	3495	3495	3496	3496	3497
0.8	3497	3498	3498	3499	3499	3500	3500	3501	3501	3502
0.9	3502	3503	3503	3504	3504	3505	3505	3506	3506	3507

Lake Mead Available Capacity in 1,000 Acre-Feet at 0.01-Foot Elevation Increments

ELEVATION FEET	0.00	0.01	0.02	0.03	0.04	0.05	0.06	0.07	0.08	0.09
982	3507	3508	3508	3509	3509	3510	3510	3511	3511	3512
0.1	3512	3513	3513	3514	3514	3515	3515	3516	3516	3517
0.2	3518	3518	3519	3519	3520	3520	3521	3521	3522	3522
0.3	3523	3523	3524	3524	3525	3525	3526	3526	3527	3527
0.4	3528	3528	3529	3529	3530	3530	3531	3531	3532	3532
0.5	3533	3533	3534	3534	3535	3535	3536	3536	3537	3537
0.6	3538	3539	3539	3540	3540	3541	3541	3542	3542	3543
0.7	3543	3544	3544	3545	3545	3546	3546	3547	3547	3548
0.8	3548	3549	3549	3550	3550	3551	3551	3552	3552	3553
0.9	3553	3554	3554	3555	3555	3556	3556	3557	3558	3558
983	3559	3559	3560	3560	3561	3561	3562	3562	3563	3563
0.1	3564	3564	3565	3565	3566	3566	3567	3567	3568	3568
0.2	3569	3569	3570	3570	3571	3571	3572	3572	3573	3573
0.3	3574	3575	3575	3576	3576	3577	3577	3578	3578	3579
0.4	3579	3580	3580	3581	3581	3582	3582	3583	3583	3584
0.5	3584	3585	3585	3586	3586	3587	3587	3588	3588	3589
0.6	3589	3590	3590	3591	3592	3592	3593	3593	3594	3594
0.7	3595	3595	3596	3596	3597	3597	3598	3598	3599	3599
0.8	3600	3600	3601	3601	3602	3602	3603	3603	3604	3604
0.9	3605	3605	3606	3607	3607	3608	3608	3609	3609	3610
984	3610	3611	3611	3612	3612	3613	3613	3614	3614	3615
0.1	3615	3616	3616	3617	3617	3618	3618	3619	3619	3620
0.2	3620	3621	3622	3622	3623	3623	3624	3624	3625	3625
0.3	3626	3626	3627	3627	3628	3628	3629	3629	3630	3630
0.4	3631	3631	3632	3632	3633	3633	3634	3634	3635	3636
0.5	3636	3637	3637	3638	3638	3639	3639	3640	3640	3641
0.6	3641	3642	3642	3643	3643	3644	3644	3645	3645	3646
0.7	3646	3647	3647	3648	3648	3649	3650	3650	3651	3651
0.8	3652	3652	3653	3653	3654	3654	3655	3655	3656	3656
0.9	3657	3657	3658	3658	3659	3659	3660	3660	3661	3661

Lake Mead Available Capacity in 1,000 Acre-Feet at 0.01-Foot Elevation Increments

ELEVATION FEET	0.00	0.01	0.02	0.03	0.04	0.05	0.06	0.07	0.08	0.09
985	3662	3663	3663	3664	3664	3665	3665	3666	3666	3667
0.1	3667	3668	3668	3669	3669	3670	3670	3671	3671	3672
0.2	3672	3673	3673	3674	3674	3675	3676	3676	3677	3677
0.3	3678	3678	3679	3679	3680	3680	3681	3681	3682	3682
0.4	3683	3683	3684	3684	3685	3685	3686	3686	3687	3688
0.5	3688	3689	3689	3690	3690	3691	3691	3692	3692	3693
0.6	3693	3694	3694	3695	3695	3696	3696	3697	3697	3698
0.7	3698	3699	3700	3700	3701	3701	3702	3702	3703	3703
0.8	3704	3704	3705	3705	3706	3706	3707	3707	3708	3708
0.9	3709	3709	3710	3711	3711	3712	3712	3713	3713	3714
986	3714	3715	3715	3716	3716	3717	3717	3718	3718	3719
0.1	3719	3720	3720	3721	3721	3722	3723	3723	3724	3724
0.2	3725	3725	3726	3726	3727	3727	3728	3728	3729	3729
0.3	3730	3730	3731	3731	3732	3732	3733	3734	3734	3735
0.4	3735	3736	3736	3737	3737	3738	3738	3739	3739	3740
0.5	3740	3741	3741	3742	3742	3743	3744	3744	3745	3745
0.6	3746	3746	3747	3747	3748	3748	3749	3749	3750	3750
0.7	3751	3751	3752	3752	3753	3753	3754	3755	3755	3756
0.8	3756	3757	3757	3758	3758	3759	3759	3760	3760	3761
0.9	3761	3762	3762	3763	3763	3764	3765	3765	3766	3766
987	3767	3767	3768	3768	3769	3769	3770	3770	3771	3771
0.1	3772	3772	3773	3773	3774	3775	3775	3776	3776	3777
0.2	3777	3778	3778	3779	3779	3780	3780	3781	3781	3782
0.3	3782	3783	3783	3784	3785	3785	3786	3786	3787	3787
0.4	3788	3788	3789	3789	3790	3790	3791	3791	3792	3792
0.5	3793	3794	3794	3795	3795	3796	3796	3797	3797	3798
0.6	3798	3799	3799	3800	3800	3801	3801	3802	3802	3803
0.7	3804	3804	3805	3805	3806	3806	3807	3807	3808	3808
0.8	3809	3809	3810	3810	3811	3811	3812	3813	3813	3814
0.9	3814	3815	3815	3816	3816	3817	3817	3818	3818	3819

Lake Mead Available Capacity in 1,000 Acre-Feet at 0.01-Foot Elevation Increments

ELEVATION FEET	0.00	0.01	0.02	0.03	0.04	0.05	0.06	0.07	0.08	0.09
988	3819	3820	3820	3821	3822	3822	3823	3823	3824	3824
0.1	3825	3825	3826	3826	3827	3827	3828	3828	3829	3829
0.2	3830	3831	3831	3832	3832	3833	3833	3834	3834	3835
0.3	3835	3836	3836	3837	3837	3838	3838	3839	3840	3840
0.4	3841	3841	3842	3842	3843	3843	3844	3844	3845	3845
0.5	3846	3846	3847	3847	3848	3849	3849	3850	3850	3851
0.6	3851	3852	3852	3853	3853	3854	3854	3855	3855	3856
0.7	3857	3857	3858	3858	3859	3859	3860	3860	3861	3861
0.8	3862	3862	3863	3863	3864	3864	3865	3866	3866	3867
0.9	3867	3868	3868	3869	3869	3870	3870	3871	3871	3872
989	3872	3873	3874	3874	3875	3875	3876	3876	3877	3877
0.1	3878	3878	3879	3879	3880	3880	3881	3882	3882	3883
0.2	3883	3884	3884	3885	3885	3886	3886	3887	3887	3888
0.3	3888	3889	3890	3890	3891	3891	3892	3892	3893	3893
0.4	3894	3894	3895	3895	3896	3896	3897	3898	3898	3899
0.5	3899	3900	3900	3901	3901	3902	3902	3903	3903	3904
0.6	3904	3905	3906	3906	3907	3907	3908	3908	3909	3909
0.7	3910	3910	3911	3911	3912	3912	3913	3914	3914	3915
0.8	3915	3916	3916	3917	3917	3918	3918	3919	3919	3920
0.9	3920	3921	3922	3922	3923	3923	3924	3924	3925	3925
990	3926	3926	3927	3927	3928	3929	3929	3930	3930	3931
0.1	3931	3932	3932	3933	3933	3934	3934	3935	3935	3936
0.2	3937	3937	3938	3938	3939	3939	3940	3940	3941	3941
0.3	3942	3942	3943	3944	3944	3945	3945	3946	3946	3947
0.4	3947	3948	3948	3949	3949	3950	3950	3951	3952	3952
0.5	3953	3953	3954	3954	3955	3955	3956	3956	3957	3957
0.6	3958	3959	3959	3960	3960	3961	3961	3962	3962	3963
0.7	3963	3964	3964	3965	3966	3966	3967	3967	3968	3968
0.8	3969	3969	3970	3970	3971	3971	3972	3973	3973	3974
0.9	3974	3975	3975	3976	3976	3977	3977	3978	3978	3979

Lake Mead Available Capacity in 1,000 Acre-Feet at 0.01-Foot Elevation Increments

ELEVATION FEET	0.00	0.01	0.02	0.03	0.04	0.05	0.06	0.07	0.08	0.09
991	3980	3980	3981	3981	3982	3982	3983	3983	3984	3984
0.1	3985	3985	3986	3986	3987	3988	3988	3989	3989	3990
0.2	3990	3991	3991	3992	3992	3993	3994	3994	3995	3995
0.3	3996	3996	3997	3997	3998	3998	3999	3999	4000	4001
0.4	4001	4002	4002	4003	4003	4004	4004	4005	4005	4006
0.5	4006	4007	4008	4008	4009	4009	4010	4010	4011	4011
0.6	4012	4012	4013	4013	4014	4015	4015	4016	4016	4017
0.7	4017	4018	4018	4019	4019	4020	4020	4021	4022	4022
0.8	4023	4023	4024	4024	4025	4025	4026	4026	4027	4028
0.9	4028	4029	4029	4030	4030	4031	4031	4032	4032	4033
992	4033	4034	4035	4035	4036	4036	4037	4037	4038	4038
0.1	4039	4039	4040	4040	4041	4042	4042	4043	4043	4044
0.2	4044	4045	4045	4046	4046	4047	4048	4048	4049	4049
0.3	4050	4050	4051	4051	4052	4052	4053	4053	4054	4055
0.4	4055	4056	4056	4057	4057	4058	4058	4059	4059	4060
0.5	4061	4061	4062	4062	4063	4063	4064	4064	4065	4065
0.6	4066	4066	4067	4068	4068	4069	4069	4070	4070	4071
0.7	4071	4072	4072	4073	4074	4074	4075	4075	4076	4076
0.8	4077	4077	4078	4078	4079	4080	4080	4081	4081	4082
0.9	4082	4083	4083	4084	4084	4085	4086	4086	4087	4087
993	4088	4088	4089	4089	4090	4090	4091	4091	4092	4093
0.1	4093	4094	4094	4095	4095	4096	4096	4097	4097	4098
0.2	4099	4099	4100	4100	4101	4101	4102	4102	4103	4103
0.3	4104	4105	4105	4106	4106	4107	4107	4108	4108	4109
0.4	4109	4110	4111	4111	4112	4112	4113	4113	4114	4114
0.5	4115	4115	4116	4117	4117	4118	4118	4119	4119	4120
0.6	4120	4121	4121	4122	4123	4123	4124	4124	4125	4125
0.7	4126	4126	4127	4127	4128	4129	4129	4130	4130	4131
0.8	4131	4132	4132	4133	4133	4134	4135	4135	4136	4136
0.9	4137	4137	4138	4138	4139	4139	4140	4141	4141	4142

Lake Mead Available Capacity in 1,000 Acre-Feet at 0.01-Foot Elevation Increments

ELEVATION FEET	0.00	0.01	0.02	0.03	0.04	0.05	0.06	0.07	0.08	0.09
994	4142	4143	4143	4144	4144	4145	4145	4146	4147	4147
0.1	4148	4148	4149	4149	4150	4150	4151	4151	4152	4153
0.2	4153	4154	4154	4155	4155	4156	4156	4157	4158	4158
0.3	4159	4159	4160	4160	4161	4161	4162	4162	4163	4164
0.4	4164	4165	4165	4166	4166	4167	4167	4168	4168	4169
0.5	4170	4170	4171	4171	4172	4172	4173	4173	4174	4174
0.6	4175	4176	4176	4177	4177	4178	4178	4179	4179	4180
0.7	4181	4181	4182	4182	4183	4183	4184	4184	4185	4185
0.8	4186	4187	4187	4188	4188	4189	4189	4190	4190	4191
0.9	4192	4192	4193	4193	4194	4194	4195	4195	4196	4196
995	4197	4198	4198	4199	4199	4200	4200	4201	4201	4202
0.1	4202	4203	4204	4204	4205	4205	4206	4206	4207	4207
0.2	4208	4209	4209	4210	4210	4211	4211	4212	4212	4213
0.3	4213	4214	4215	4215	4216	4216	4217	4217	4218	4218
0.4	4219	4220	4220	4221	4221	4222	4222	4223	4223	4224
0.5	4225	4225	4226	4226	4227	4227	4228	4228	4229	4229
0.6	4230	4231	4231	4232	4232	4233	4233	4234	4234	4235
0.7	4236	4236	4237	4237	4238	4238	4239	4239	4240	4240
0.8	4241	4242	4242	4243	4243	4244	4244	4245	4245	4246
0.9	4247	4247	4248	4248	4249	4249	4250	4250	4251	4252
996	4252	4253	4253	4254	4254	4255	4255	4256	4257	4257
0.1	4258	4258	4259	4259	4260	4260	4261	4261	4262	4263
0.2	4263	4264	4264	4265	4265	4266	4266	4267	4268	4268
0.3	4269	4269	4270	4270	4271	4271	4272	4273	4273	4274
0.4	4274	4275	4275	4276	4276	4277	4278	4278	4279	4279
0.5	4280	4280	4281	4281	4282	4283	4283	4284	4284	4285
0.6	4285	4286	4286	4287	4287	4288	4289	4289	4290	4290
0.7	4291	4291	4292	4292	4293	4294	4294	4295	4295	4296
0.8	4296	4297	4297	4298	4299	4299	4300	4300	4301	4301
0.9	4302	4302	4303	4304	4304	4305	4305	4306	4306	4307

Lake Mead Available Capacity in 1,000 Acre-Feet at 0.01-Foot Elevation Increments

ELEVATION FEET	0.00	0.01	0.02	0.03	0.04	0.05	0.06	0.07	0.08	0.09
997	4307	4308	4309	4309	4310	4310	4311	4311	4312	4312
0.1	4313	4314	4314	4315	4315	4316	4316	4317	4317	4318
0.2	4319	4319	4320	4320	4321	4321	4322	4322	4323	4324
0.3	4324	4325	4325	4326	4326	4327	4327	4328	4329	4329
0.4	4330	4330	4331	4331	4332	4332	4333	4334	4334	4335
0.5	4335	4336	4336	4337	4337	4338	4339	4339	4340	4340
0.6	4341	4341	4342	4342	4343	4344	4344	4345	4345	4346
0.7	4346	4347	4348	4348	4349	4349	4350	4350	4351	4351
0.8	4352	4353	4353	4354	4354	4355	4355	4356	4356	4357
0.9	4358	4358	4359	4359	4360	4360	4361	4361	4362	4363
998	4363	4364	4364	4365	4365	4366	4366	4367	4368	4368
0.1	4369	4369	4370	4370	4371	4371	4372	4373	4373	4374
0.2	4374	4375	4375	4376	4377	4377	4378	4378	4379	4379
0.3	4380	4380	4381	4382	4382	4383	4383	4384	4384	4385
0.4	4385	4386	4387	4387	4388	4388	4389	4389	4390	4391
0.5	4391	4392	4392	4393	4393	4394	4394	4395	4396	4396
0.6	4397	4397	4398	4398	4399	4399	4400	4401	4401	4402
0.7	4402	4403	4403	4404	4404	4405	4406	4406	4407	4407
0.8	4408	4408	4409	4410	4410	4411	4411	4412	4412	4413
0.9	4413	4414	4415	4415	4416	4416	4417	4417	4418	4419
999	4419	4420	4420	4421	4421	4422	4422	4423	4424	4424
0.1	4425	4425	4426	4426	4427	4427	4428	4429	4429	4430
0.2	4430	4431	4431	4432	4433	4433	4434	4434	4435	4435
0.3	4436	4436	4437	4438	4438	4439	4439	4440	4440	4441
0.4	4442	4442	4443	4443	4444	4444	4445	4445	4446	4447
0.5	4447	4448	4448	4449	4449	4450	4451	4451	4452	4452
0.6	4453	4453	4454	4454	4455	4456	4456	4457	4457	4458
0.7	4458	4459	4460	4460	4461	4461	4462	4462	4463	4463
0.8	4464	4465	4465	4466	4466	4467	4467	4468	4469	4469
0.9	4470	4470	4471	4471	4472	4472	4473	4474	4474	4475

Lake Mead Available Capacity in 1,000 Acre-Feet at 0.01-Foot Elevation Increments

ELEVATION FEET	0.00	0.01	0.02	0.03	0.04	0.05	0.06	0.07	0.08	0.09
1000	4475	4476	4476	4477	4478	4478	4479	4479	4480	4480
0.1	4481	4482	4482	4483	4483	4484	4484	4485	4485	4486
0.2	4487	4487	4488	4488	4489	4489	4490	4491	4491	4492
0.3	4492	4493	4493	4494	4494	4495	4496	4496	4497	4497
0.4	4498	4498	4499	4500	4500	4501	4501	4502	4502	4503
0.5	4504	4504	4505	4505	4506	4506	4507	4507	4508	4509
0.6	4509	4510	4510	4511	4511	4512	4513	4513	4514	4514
0.7	4515	4515	4516	4517	4517	4518	4518	4519	4519	4520
0.8	4521	4521	4522	4522	4523	4523	4524	4524	4525	4526
0.9	4526	4527	4527	4528	4528	4529	4530	4530	4531	4531
1001	4532	4532	4533	4534	4534	4535	4535	4536	4536	4537
0.1	4538	4538	4539	4539	4540	4540	4541	4541	4542	4543
0.2	4543	4544	4544	4545	4545	4546	4547	4547	4548	4548
0.3	4549	4549	4550	4551	4551	4552	4552	4553	4553	4554
0.4	4555	4555	4556	4556	4557	4557	4558	4559	4559	4560
0.5	4560	4561	4561	4562	4562	4563	4564	4564	4565	4565
0.6	4566	4566	4567	4568	4568	4569	4569	4570	4570	4571
0.7	4572	4572	4573	4573	4574	4574	4575	4576	4576	4577
0.8	4577	4578	4578	4579	4580	4580	4581	4581	4582	4582
0.9	4583	4584	4584	4585	4585	4586	4586	4587	4588	4588
1002	4589	4589	4590	4590	4591	4592	4592	4593	4593	4594
0.1	4594	4595	4596	4596	4597	4597	4598	4598	4599	4600
0.2	4600	4601	4601	4602	4602	4603	4603	4604	4605	4605
0.3	4606	4606	4607	4607	4608	4609	4609	4610	4610	4611
0.4	4611	4612	4613	4613	4614	4614	4615	4615	4616	4617
0.5	4617	4618	4618	4619	4619	4620	4621	4621	4622	4622
0.6	4623	4623	4624	4625	4625	4626	4626	4627	4627	4628
0.7	4629	4629	4630	4630	4631	4632	4632	4633	4633	4634
0.8	4634	4635	4636	4636	4637	4637	4638	4638	4639	4640
0.9	4640	4641	4641	4642	4642	4643	4644	4644	4645	4645

Lake Mead Available Capacity in 1,000 Acre-Feet at 0.01-Foot Elevation Increments

ELEVATION FEET	0.00	0.01	0.02	0.03	0.04	0.05	0.06	0.07	0.08	0.09
1003	4646	4646	4647	4648	4648	4649	4649	4650	4650	4651
0.1	4652	4652	4653	4653	4654	4654	4655	4656	4656	4657
0.2	4657	4658	4658	4659	4660	4660	4661	4661	4662	4662
0.3	4663	4664	4664	4665	4665	4666	4666	4667	4668	4668
0.4	4669	4669	4670	4670	4671	4672	4672	4673	4673	4674
0.5	4675	4675	4676	4676	4677	4677	4678	4679	4679	4680
0.6	4680	4681	4681	4682	4683	4683	4684	4684	4685	4685
0.7	4686	4687	4687	4688	4688	4689	4689	4690	4691	4691
0.8	4692	4692	4693	4693	4694	4695	4695	4696	4696	4697
0.9	4698	4698	4699	4699	4700	4700	4701	4702	4702	4703
1004	4703	4704	4704	4705	4706	4706	4707	4707	4708	4708
0.1	4709	4710	4710	4711	4711	4712	4713	4713	4714	4714
0.2	4715	4715	4716	4717	4717	4718	4718	4719	4719	4720
0.3	4721	4721	4722	4722	4723	4723	4724	4725	4725	4726
0.4	4726	4727	4728	4728	4729	4729	4730	4730	4731	4732
0.5	4732	4733	4733	4734	4734	4735	4736	4736	4737	4737
0.6	4738	4738	4739	4740	4740	4741	4741	4742	4743	4743
0.7	4744	4744	4745	4745	4746	4747	4747	4748	4748	4749
0.8	4749	4750	4751	4751	4752	4752	4753	4754	4754	4755
0.9	4755	4756	4756	4757	4758	4758	4759	4759	4760	4760
1005	4761	4762	4762	4763	4763	4764	4765	4765	4766	4766
0.1	4767	4767	4768	4769	4769	4770	4770	4771	4771	4772
0.2	4773	4773	4774	4774	4775	4776	4776	4777	4777	4778
0.3	4778	4779	4780	4780	4781	4781	4782	4783	4783	4784
0.4	4784	4785	4785	4786	4787	4787	4788	4788	4789	4789
0.5	4790	4791	4791	4792	4792	4793	4794	4794	4795	4795
0.6	4796	4796	4797	4798	4798	4799	4799	4800	4801	4801
0.7	4802	4802	4803	4803	4804	4805	4805	4806	4806	4807
0.8	4807	4808	4809	4809	4810	4810	4811	4812	4812	4813
0.9	4813	4814	4814	4815	4816	4816	4817	4817	4818	4819

Lake Mead Available Capacity in 1,000 Acre-Feet at 0.01-Foot Elevation Increments

ELEVATION FEET	0.00	0.01	0.02	0.03	0.04	0.05	0.06	0.07	0.08	0.09
1006	4819	4820	4820	4821	4821	4822	4823	4823	4824	4824
0.1	4825	4826	4826	4827	4827	4828	4828	4829	4830	4830
0.2	4831	4831	4832	4833	4833	4834	4834	4835	4835	4836
0.3	4837	4837	4838	4838	4839	4840	4840	4841	4841	4842
0.4	4842	4843	4844	4844	4845	4845	4846	4847	4847	4848
0.5	4848	4849	4849	4850	4851	4851	4852	4852	4853	4854
0.6	4854	4855	4855	4856	4856	4857	4858	4858	4859	4859
0.7	4860	4861	4861	4862	4862	4863	4863	4864	4865	4865
0.8	4866	4866	4867	4868	4868	4869	4869	4870	4870	4871
0.9	4872	4872	4873	4873	4874	4875	4875	4876	4876	4877
1007	4878	4878	4879	4879	4880	4880	4881	4882	4882	4883
0.1	4883	4884	4885	4885	4886	4886	4887	4887	4888	4889
0.2	4889	4890	4890	4891	4892	4892	4893	4893	4894	4895
0.3	4895	4896	4896	4897	4897	4898	4899	4899	4900	4900
0.4	4901	4902	4902	4903	4903	4904	4904	4905	4906	4906
0.5	4907	4907	4908	4909	4909	4910	4910	4911	4912	4912
0.6	4913	4913	4914	4914	4915	4916	4916	4917	4917	4918
0.7	4919	4919	4920	4920	4921	4922	4922	4923	4923	4924
0.8	4924	4925	4926	4926	4927	4927	4928	4929	4929	4930
0.9	4930	4931	4932	4932	4933	4933	4934	4934	4935	4936
1008	4936	4937	4937	4938	4939	4939	4940	4940	4941	4942
0.1	4942	4943	4943	4944	4944	4945	4946	4946	4947	4947
0.2	4948	4949	4949	4950	4950	4951	4952	4952	4953	4953
0.3	4954	4954	4955	4956	4956	4957	4957	4958	4959	4959
0.4	4960	4960	4961	4962	4962	4963	4963	4964	4965	4965
0.5	4966	4966	4967	4967	4968	4969	4969	4970	4970	4971
0.6	4972	4972	4973	4973	4974	4975	4975	4976	4976	4977
0.7	4977	4978	4979	4979	4980	4980	4981	4982	4982	4983
0.8	4983	4984	4985	4985	4986	4986	4987	4988	4988	4989
0.9	4989	4990	4990	4991	4992	4992	4993	4993	4994	4995

Lake Mead Available Capacity in 1,000 Acre-Feet at 0.01-Foot Elevation Increments

ELEVATION FEET	0.00	0.01	0.02	0.03	0.04	0.05	0.06	0.07	0.08	0.09
1009	4995	4996	4996	4997	4998	4998	4999	4999	5000	5001
0.1	5001	5002	5002	5003	5004	5004	5005	5005	5006	5006
0.2	5007	5008	5008	5009	5009	5010	5011	5011	5012	5012
0.3	5013	5014	5014	5015	5015	5016	5017	5017	5018	5018
0.4	5019	5020	5020	5021	5021	5022	5022	5023	5024	5024
0.5	5025	5025	5026	5027	5027	5028	5028	5029	5030	5030
0.6	5031	5031	5032	5033	5033	5034	5034	5035	5036	5036
0.7	5037	5037	5038	5039	5039	5040	5040	5041	5041	5042
0.8	5043	5043	5044	5044	5045	5046	5046	5047	5047	5048
0.9	5049	5049	5050	5050	5051	5052	5052	5053	5053	5054
1010	5055	5055	5056	5056	5057	5058	5058	5059	5059	5060
0.1	5060	5061	5062	5062	5063	5063	5064	5065	5065	5066
0.2	5066	5067	5068	5068	5069	5069	5070	5071	5071	5072
0.3	5072	5073	5074	5074	5075	5075	5076	5077	5077	5078
0.4	5078	5079	5080	5080	5081	5081	5082	5083	5083	5084
0.5	5084	5085	5086	5086	5087	5087	5088	5089	5089	5090
0.6	5090	5091	5091	5092	5093	5093	5094	5094	5095	5096
0.7	5096	5097	5097	5098	5099	5099	5100	5100	5101	5102
0.8	5102	5103	5103	5104	5105	5105	5106	5106	5107	5108
0.9	5108	5109	5109	5110	5111	5111	5112	5112	5113	5114
1011	5114	5115	5115	5116	5117	5117	5118	5118	5119	5120
0.1	5120	5121	5121	5122	5123	5123	5124	5124	5125	5126
0.2	5126	5127	5127	5128	5129	5129	5130	5130	5131	5132
0.3	5132	5133	5133	5134	5135	5135	5136	5136	5137	5138
0.4	5138	5139	5139	5140	5141	5141	5142	5142	5143	5144
0.5	5144	5145	5145	5146	5147	5147	5148	5148	5149	5150
0.6	5150	5151	5151	5152	5153	5153	5154	5154	5155	5156
0.7	5156	5157	5157	5158	5159	5159	5160	5160	5161	5162
0.8	5162	5163	5163	5164	5165	5165	5166	5166	5167	5168
0.9	5168	5169	5169	5170	5171	5171	5172	5172	5173	5174

Lake Mead Available Capacity in 1,000 Acre-Feet at 0.01-Foot Elevation Increments

ELEVATION FEET	0.00	0.01	0.02	0.03	0.04	0.05	0.06	0.07	0.08	0.09
1012	5174	5175	5175	5176	5177	5177	5178	5178	5179	5180
0.1	5180	5181	5181	5182	5183	5183	5184	5184	5185	5186
0.2	5186	5187	5187	5188	5189	5189	5190	5190	5191	5192
0.3	5192	5193	5193	5194	5195	5195	5196	5196	5197	5198
0.4	5198	5199	5199	5200	5201	5201	5202	5202	5203	5204
0.5	5204	5205	5205	5206	5207	5207	5208	5208	5209	5210
0.6	5210	5211	5211	5212	5213	5213	5214	5214	5215	5216
0.7	5216	5217	5217	5218	5219	5219	5220	5220	5221	5222
0.8	5222	5223	5223	5224	5225	5225	5226	5227	5227	5228
0.9	5228	5229	5230	5230	5231	5231	5232	5233	5233	5234
1013	5234	5235	5236	5236	5237	5237	5238	5239	5239	5240
0.1	5240	5241	5242	5242	5243	5243	5244	5245	5245	5246
0.2	5246	5247	5248	5248	5249	5249	5250	5251	5251	5252
0.3	5252	5253	5254	5254	5255	5256	5256	5257	5257	5258
0.4	5259	5259	5260	5260	5261	5262	5262	5263	5263	5264
0.5	5265	5265	5266	5266	5267	5268	5268	5269	5269	5270
0.6	5271	5271	5272	5272	5273	5274	5274	5275	5275	5276
0.7	5277	5277	5278	5279	5279	5280	5280	5281	5282	5282
0.8	5283	5283	5284	5285	5285	5286	5286	5287	5288	5288
0.9	5289	5289	5290	5291	5291	5292	5292	5293	5294	5294
1014	5295	5296	5296	5297	5297	5298	5299	5299	5300	5300
0.1	5301	5302	5302	5303	5303	5304	5305	5305	5306	5306
0.2	5307	5308	5308	5309	5309	5310	5311	5311	5312	5313
0.3	5313	5314	5314	5315	5316	5316	5317	5317	5318	5319
0.4	5319	5320	5320	5321	5322	5322	5323	5323	5324	5325
0.5	5325	5326	5327	5327	5328	5328	5329	5330	5330	5331
0.6	5331	5332	5333	5333	5334	5334	5335	5336	5336	5337
0.7	5337	5338	5339	5339	5340	5341	5341	5342	5342	5343
0.8	5344	5344	5345	5345	5346	5347	5347	5348	5348	5349
0.9	5350	5350	5351	5351	5352	5353	5353	5354	5355	5355

Lake Mead Available Capacity in 1,000 Acre-Feet at 0.01-Foot Elevation Increments

ELEVATION FEET	0.00	0.01	0.02	0.03	0.04	0.05	0.06	0.07	0.08	0.09
1015	5356	5356	5357	5358	5358	5359	5359	5360	5361	5361
0.1	5362	5362	5363	5364	5364	5365	5366	5366	5367	5367
0.2	5368	5369	5369	5370	5370	5371	5372	5372	5373	5373
0.3	5374	5375	5375	5376	5377	5377	5378	5378	5379	5380
0.4	5380	5381	5381	5382	5383	5383	5384	5384	5385	5386
0.5	5386	5387	5388	5388	5389	5389	5390	5391	5391	5392
0.6	5392	5393	5394	5394	5395	5395	5396	5397	5397	5398
0.7	5399	5399	5400	5400	5401	5402	5402	5403	5403	5404
0.8	5405	5405	5406	5406	5407	5408	5408	5409	5410	5410
0.9	5411	5411	5412	5413	5413	5414	5414	5415	5416	5416
1016	5417	5418	5418	5419	5419	5420	5421	5421	5422	5422
0.1	5423	5424	5424	5425	5425	5426	5427	5427	5428	5429
0.2	5429	5430	5430	5431	5432	5432	5433	5433	5434	5435
0.3	5435	5436	5437	5437	5438	5438	5439	5440	5440	5441
0.4	5441	5442	5443	5443	5444	5445	5445	5446	5446	5447
0.5	5448	5448	5449	5449	5450	5451	5451	5452	5453	5453
0.6	5454	5454	5455	5456	5456	5457	5457	5458	5459	5459
0.7	5460	5461	5461	5462	5462	5463	5464	5464	5465	5465
0.8	5466	5467	5467	5468	5469	5469	5470	5470	5471	5472
0.9	5472	5473	5473	5474	5475	5475	5476	5477	5477	5478
1017	5478	5479	5480	5480	5481	5481	5482	5483	5483	5484
0.1	5485	5485	5486	5486	5487	5488	5488	5489	5489	5490
0.2	5491	5491	5492	5493	5493	5494	5494	5495	5496	5496
0.3	5497	5497	5498	5499	5499	5500	5501	5501	5502	5502
0.4	5503	5504	5504	5505	5506	5506	5507	5507	5508	5509
0.5	5509	5510	5510	5511	5512	5512	5513	5514	5514	5515
0.6	5515	5516	5517	5517	5518	5518	5519	5520	5520	5521
0.7	5522	5522	5523	5523	5524	5525	5525	5526	5527	5527
0.8	5528	5528	5529	5530	5530	5531	5531	5532	5533	5533
0.9	5534	5535	5535	5536	5536	5537	5538	5538	5539	5540

Lake Mead Available Capacity in 1,000 Acre-Feet at 0.01-Foot Elevation Increments

ELEVATION FEET	0.00	0.01	0.02	0.03	0.04	0.05	0.06	0.07	0.08	0.09
1018	5540	5541	5541	5542	5543	5543	5544	5544	5545	5546
0.1	5546	5547	5548	5548	5549	5549	5550	5551	5551	5552
0.2	5553	5553	5554	5554	5555	5556	5556	5557	5557	5558
0.3	5559	5559	5560	5561	5561	5562	5562	5563	5564	5564
0.4	5565	5566	5566	5567	5567	5568	5569	5569	5570	5571
0.5	5571	5572	5572	5573	5574	5574	5575	5575	5576	5577
0.6	5577	5578	5579	5579	5580	5580	5581	5582	5582	5583
0.7	5584	5584	5585	5585	5586	5587	5587	5588	5589	5589
0.8	5590	5590	5591	5592	5592	5593	5594	5594	5595	5595
0.9	5596	5597	5597	5598	5598	5599	5600	5600	5601	5602
1019	5602	5603	5603	5604	5605	5605	5606	5607	5607	5608
0.1	5608	5609	5610	5610	5611	5612	5612	5613	5613	5614
0.2	5615	5615	5616	5617	5617	5618	5618	5619	5620	5620
0.3	5621	5622	5622	5623	5623	5624	5625	5625	5626	5627
0.4	5627	5628	5628	5629	5630	5630	5631	5631	5632	5633
0.5	5633	5634	5635	5635	5636	5636	5637	5638	5638	5639
0.6	5640	5640	5641	5641	5642	5643	5643	5644	5645	5645
0.7	5646	5646	5647	5648	5648	5649	5650	5650	5651	5651
0.8	5652	5653	5653	5654	5655	5655	5656	5656	5657	5658
0.9	5658	5659	5660	5660	5661	5661	5662	5663	5663	5664
1020	5665	5665	5666	5666	5667	5668	5668	5669	5670	5670
0.1	5671	5671	5672	5673	5673	5674	5675	5675	5676	5676
0.2	5677	5678	5678	5679	5680	5680	5681	5681	5682	5683
0.3	5683	5684	5685	5685	5686	5686	5687	5688	5688	5689
0.4	5690	5690	5691	5692	5692	5693	5693	5694	5695	5695
0.5	5696	5697	5697	5698	5698	5699	5700	5700	5701	5702
0.6	5702	5703	5703	5704	5705	5705	5706	5707	5707	5708
0.7	5708	5709	5710	5710	5711	5712	5712	5713	5713	5714
0.8	5715	5715	5716	5717	5717	5718	5718	5719	5720	5720
0.9	5721	5722	5722	5723	5724	5724	5725	5725	5726	5727

Lake Mead Available Capacity in 1,000 Acre-Feet at 0.01-Foot Elevation Increments

ELEVATION FEET	0.00	0.01	0.02	0.03	0.04	0.05	0.06	0.07	0.08	0.09
1021	5727	5728	5729	5729	5730	5730	5731	5732	5732	5733
0.1	5734	5734	5735	5735	5736	5737	5737	5738	5739	5739
0.2	5740	5740	5741	5742	5742	5743	5744	5744	5745	5746
0.3	5746	5747	5747	5748	5749	5749	5750	5751	5751	5752
0.4	5752	5753	5754	5754	5755	5756	5756	5757	5757	5758
0.5	5759	5759	5760	5761	5761	5762	5763	5763	5764	5764
0.6	5765	5766	5766	5767	5768	5768	5769	5769	5770	5771
0.7	5771	5772	5773	5773	5774	5775	5775	5776	5776	5777
0.8	5778	5778	5779	5780	5780	5781	5781	5782	5783	5783
0.9	5784	5785	5785	5786	5786	5787	5788	5788	5789	5790
1022	5790	5791	5792	5792	5793	5793	5794	5795	5795	5796
0.1	5797	5797	5798	5798	5799	5800	5800	5801	5802	5802
0.2	5803	5804	5804	5805	5805	5806	5807	5807	5808	5809
0.3	5809	5810	5811	5811	5812	5812	5813	5814	5814	5815
0.4	5816	5816	5817	5817	5818	5819	5819	5820	5821	5821
0.5	5822	5823	5823	5824	5824	5825	5826	5826	5827	5828
0.6	5828	5829	5829	5830	5831	5831	5832	5833	5833	5834
0.7	5835	5835	5836	5836	5837	5838	5838	5839	5840	5840
0.8	5841	5842	5842	5843	5843	5844	5845	5845	5846	5847
0.9	5847	5848	5849	5849	5850	5850	5851	5852	5852	5853
1023	5854	5854	5855	5855	5856	5857	5857	5858	5859	5859
0.1	5860	5861	5861	5862	5862	5863	5864	5864	5865	5866
0.2	5866	5867	5868	5868	5869	5869	5870	5871	5871	5872
0.3	5873	5873	5874	5875	5875	5876	5876	5877	5878	5878
0.4	5879	5880	5880	5881	5882	5882	5883	5883	5884	5885
0.5	5885	5886	5887	5887	5888	5889	5889	5890	5890	5891
0.6	5892	5892	5893	5894	5894	5895	5896	5896	5897	5897
0.7	5898	5899	5899	5900	5901	5901	5902	5903	5903	5904
0.8	5904	5905	5906	5906	5907	5908	5908	5909	5910	5910
0.9	5911	5911	5912	5913	5913	5914	5915	5915	5916	5917

Lake Mead Available Capacity in 1,000 Acre-Feet at 0.01-Foot Elevation Increments

ELEVATION FEET	0.00	0.01	0.02	0.03	0.04	0.05	0.06	0.07	0.08	0.09
1024	5917	5918	5918	5919	5920	5920	5921	5922	5922	5923
0.1	5924	5924	5925	5925	5926	5927	5927	5928	5929	5929
0.2	5930	5931	5931	5932	5933	5933	5934	5934	5935	5936
0.3	5936	5937	5938	5938	5939	5940	5940	5941	5941	5942
0.4	5943	5943	5944	5945	5945	5946	5947	5947	5948	5948
0.5	5949	5950	5950	5951	5952	5952	5953	5954	5954	5955
0.6	5956	5956	5957	5957	5958	5959	5959	5960	5961	5961
0.7	5962	5963	5963	5964	5964	5965	5966	5966	5967	5968
0.8	5968	5969	5970	5970	5971	5972	5972	5973	5973	5974
0.9	5975	5975	5976	5977	5977	5978	5979	5979	5980	5980
1025	5981	5982	5982	5983	5984	5984	5985	5986	5986	5987
0.1	5988	5988	5989	5989	5990	5991	5991	5992	5993	5993
0.2	5994	5995	5995	5996	5997	5997	5998	5998	5999	6000
0.3	6000	6001	6002	6002	6003	6004	6004	6005	6005	6006
0.4	6007	6007	6008	6009	6009	6010	6011	6011	6012	6013
0.5	6013	6014	6014	6015	6016	6016	6017	6018	6018	6019
0.6	6020	6020	6021	6022	6022	6023	6023	6024	6025	6025
0.7	6026	6027	6027	6028	6029	6029	6030	6031	6031	6032
0.8	6032	6033	6034	6034	6035	6036	6036	6037	6038	6038
0.9	6039	6040	6040	6041	6041	6042	6043	6043	6044	6045
1026	6045	6046	6047	6047	6048	6049	6049	6050	6051	6051
0.1	6052	6052	6053	6054	6054	6055	6056	6056	6057	6058
0.2	6058	6059	6060	6060	6061	6061	6062	6063	6063	6064
0.3	6065	6065	6066	6067	6067	6068	6069	6069	6070	6070
0.4	6071	6072	6072	6073	6074	6074	6075	6076	6076	6077
0.5	6078	6078	6079	6080	6080	6081	6081	6082	6083	6083
0.6	6084	6085	6085	6086	6087	6087	6088	6089	6089	6090
0.7	6091	6091	6092	6092	6093	6094	6094	6095	6096	6096
0.8	6097	6098	6098	6099	6100	6100	6101	6101	6102	6103
0.9	6103	6104	6105	6105	6106	6107	6107	6108	6109	6109

Lake Mead Available Capacity in 1,000 Acre-Feet at 0.01-Foot Elevation Increments

ELEVATION FEET	0.00	0.01	0.02	0.03	0.04	0.05	0.06	0.07	0.08	0.09
1027	6110	6111	6111	6112	6112	6113	6114	6114	6115	6116
0.1	6116	6117	6118	6118	6119	6120	6120	6121	6122	6122
0.2	6123	6123	6124	6125	6125	6126	6127	6127	6128	6129
0.3	6129	6130	6131	6131	6132	6133	6133	6134	6135	6135
0.4	6136	6136	6137	6138	6138	6139	6140	6140	6141	6142
0.5	6142	6143	6144	6144	6145	6146	6146	6147	6147	6148
0.6	6149	6149	6150	6151	6151	6152	6153	6153	6154	6155
0.7	6155	6156	6157	6157	6158	6159	6159	6160	6160	6161
0.8	6162	6162	6163	6164	6164	6165	6166	6166	6167	6168
0.9	6168	6169	6170	6170	6171	6171	6172	6173	6173	6174
1028	6175	6175	6176	6177	6177	6178	6179	6179	6180	6181
0.1	6181	6182	6183	6183	6184	6185	6185	6186	6186	6187
0.2	6188	6188	6189	6190	6190	6191	6192	6192	6193	6194
0.3	6194	6195	6196	6196	6197	6198	6198	6199	6199	6200
0.4	6201	6201	6202	6203	6203	6204	6205	6205	6206	6207
0.5	6207	6208	6209	6209	6210	6211	6211	6212	6213	6213
0.6	6214	6214	6215	6216	6216	6217	6218	6218	6219	6220
0.7	6220	6221	6222	6222	6223	6224	6224	6225	6226	6226
0.8	6227	6228	6228	6229	6229	6230	6231	6231	6232	6233
0.9	6233	6234	6235	6235	6236	6237	6237	6238	6239	6239
1029	6240	6241	6241	6242	6243	6243	6244	6244	6245	6246
0.1	6246	6247	6248	6248	6249	6250	6250	6251	6252	6252
0.2	6253	6254	6254	6255	6256	6256	6257	6258	6258	6259
0.3	6260	6260	6261	6261	6262	6263	6263	6264	6265	6265
0.4	6266	6267	6267	6268	6269	6269	6270	6271	6271	6272
0.5	6273	6273	6274	6275	6275	6276	6277	6277	6278	6278
0.6	6279	6280	6280	6281	6282	6282	6283	6284	6284	6285
0.7	6286	6286	6287	6288	6288	6289	6290	6290	6291	6292
0.8	6292	6293	6294	6294	6295	6296	6296	6297	6298	6298
0.9	6299	6299	6300	6301	6301	6302	6303	6303	6304	6305

Lake Mead Available Capacity in 1,000 Acre-Feet at 0.01-Foot Elevation Increments

ELEVATION FEET	0.00	0.01	0.02	0.03	0.04	0.05	0.06	0.07	0.08	0.09
1030	6305	6306	6307	6307	6308	6309	6309	6310	6311	6311
0.1	6312	6313	6313	6314	6315	6315	6316	6317	6317	6318
0.2	6319	6319	6320	6320	6321	6322	6322	6323	6324	6324
0.3	6325	6326	6326	6327	6328	6328	6329	6330	6330	6331
0.4	6332	6332	6333	6334	6334	6335	6336	6336	6337	6338
0.5	6338	6339	6340	6340	6341	6342	6342	6343	6343	6344
0.6	6345	6345	6346	6347	6347	6348	6349	6349	6350	6351
0.7	6351	6352	6353	6353	6354	6355	6355	6356	6357	6357
0.8	6358	6359	6359	6360	6361	6361	6362	6363	6363	6364
0.9	6365	6365	6366	6367	6367	6368	6369	6369	6370	6371
1031	6371	6372	6372	6373	6374	6374	6375	6376	6376	6377
0.1	6378	6378	6379	6380	6380	6381	6382	6382	6383	6384
0.2	6384	6385	6386	6386	6387	6388	6388	6389	6390	6390
0.3	6391	6392	6392	6393	6394	6394	6395	6396	6396	6397
0.4	6398	6398	6399	6400	6400	6401	6402	6402	6403	6404
0.5	6404	6405	6405	6406	6407	6407	6408	6409	6409	6410
0.6	6411	6411	6412	6413	6413	6414	6415	6415	6416	6417
0.7	6417	6418	6419	6419	6420	6421	6421	6422	6423	6423
0.8	6424	6425	6425	6426	6427	6427	6428	6429	6429	6430
0.9	6431	6431	6432	6433	6433	6434	6435	6435	6436	6437
1032	6437	6438	6439	6439	6440	6441	6441	6442	6443	6443
0.1	6444	6445	6445	6446	6447	6447	6448	6449	6449	6450
0.2	6451	6451	6452	6453	6453	6454	6455	6455	6456	6456
0.3	6457	6458	6458	6459	6460	6460	6461	6462	6462	6463
0.4	6464	6464	6465	6466	6466	6467	6468	6468	6469	6470
0.5	6470	6471	6472	6472	6473	6474	6474	6475	6476	6476
0.6	6477	6478	6478	6479	6480	6480	6481	6482	6482	6483
0.7	6484	6484	6485	6486	6486	6487	6488	6488	6489	6490
0.8	6490	6491	6492	6492	6493	6494	6494	6495	6496	6496
0.9	6497	6498	6498	6499	6500	6500	6501	6502	6502	6503

Lake Mead Available Capacity in 1,000 Acre-Feet at 0.01-Foot Elevation Increments

ELEVATION FEET	0.00	0.01	0.02	0.03	0.04	0.05	0.06	0.07	0.08	0.09
1033	6504	6504	6505	6506	6506	6507	6508	6508	6509	6510
0.1	6510	6511	6512	6512	6513	6514	6514	6515	6516	6516
0.2	6517	6518	6518	6519	6520	6520	6521	6522	6522	6523
0.3	6524	6524	6525	6526	6526	6527	6528	6528	6529	6530
0.4	6530	6531	6532	6532	6533	6534	6534	6535	6536	6536
0.5	6537	6538	6538	6539	6540	6540	6541	6542	6542	6543
0.6	6544	6544	6545	6546	6546	6547	6548	6548	6549	6550
0.7	6550	6551	6552	6552	6553	6554	6554	6555	6556	6556
0.8	6557	6558	6558	6559	6560	6560	6561	6562	6562	6563
0.9	6564	6564	6565	6566	6566	6567	6568	6568	6569	6570
1034	6570	6571	6572	6572	6573	6574	6574	6575	6576	6576
0.1	6577	6578	6578	6579	6580	6580	6581	6582	6582	6583
0.2	6584	6584	6585	6586	6587	6587	6588	6589	6589	6590
0.3	6591	6591	6592	6593	6593	6594	6595	6595	6596	6597
0.4	6597	6598	6599	6599	6600	6601	6601	6602	6603	6603
0.5	6604	6605	6605	6606	6607	6607	6608	6609	6609	6610
0.6	6611	6611	6612	6613	6613	6614	6615	6615	6616	6617
0.7	6617	6618	6619	6619	6620	6621	6621	6622	6623	6623
0.8	6624	6625	6625	6626	6627	6627	6628	6629	6629	6630
0.9	6631	6631	6632	6633	6633	6634	6635	6635	6636	6637
1035	6638	6638	6639	6640	6640	6641	6642	6642	6643	6644
0.1	6644	6645	6646	6646	6647	6648	6648	6649	6650	6650
0.2	6651	6652	6652	6653	6654	6654	6655	6656	6656	6657
0.3	6658	6658	6659	6660	6660	6661	6662	6662	6663	6664
0.4	6664	6665	6666	6666	6667	6668	6668	6669	6670	6670
0.5	6671	6672	6673	6673	6674	6675	6675	6676	6677	6677
0.6	6678	6679	6679	6680	6681	6681	6682	6683	6683	6684
0.7	6685	6685	6686	6687	6687	6688	6689	6689	6690	6691
0.8	6691	6692	6693	6693	6694	6695	6695	6696	6697	6697
0.9	6698	6699	6699	6700	6701	6702	6702	6703	6704	6704

Lake Mead Available Capacity in 1,000 Acre-Feet at 0.01-Foot Elevation Increments

ELEVATION FEET	0.00	0.01	0.02	0.03	0.04	0.05	0.06	0.07	0.08	0.09
1036	6705	6706	6706	6707	6708	6708	6709	6710	6710	6711
0.1	6712	6712	6713	6714	6714	6715	6716	6716	6717	6718
0.2	6718	6719	6720	6720	6721	6722	6722	6723	6724	6725
0.3	6725	6726	6727	6727	6728	6729	6729	6730	6731	6731
0.4	6732	6733	6733	6734	6735	6735	6736	6737	6737	6738
0.5	6739	6739	6740	6741	6741	6742	6743	6743	6744	6745
0.6	6745	6746	6747	6748	6748	6749	6750	6750	6751	6752
0.7	6752	6753	6754	6754	6755	6756	6756	6757	6758	6758
0.8	6759	6760	6760	6761	6762	6762	6763	6764	6764	6765
0.9	6766	6767	6767	6768	6769	6769	6770	6771	6771	6772
1037	6773	6773	6774	6775	6775	6776	6777	6777	6778	6779
0.1	6779	6780	6781	6781	6782	6783	6783	6784	6785	6786
0.2	6786	6787	6788	6788	6789	6790	6790	6791	6792	6792
0.3	6793	6794	6794	6795	6796	6796	6797	6798	6798	6799
0.4	6800	6800	6801	6802	6803	6803	6804	6805	6805	6806
0.5	6807	6807	6808	6809	6809	6810	6811	6811	6812	6813
0.6	6813	6814	6815	6815	6816	6817	6817	6818	6819	6820
0.7	6820	6821	6822	6822	6823	6824	6824	6825	6826	6826
0.8	6827	6828	6828	6829	6830	6830	6831	6832	6832	6833
0.9	6834	6835	6835	6836	6837	6837	6838	6839	6839	6840
1038	6841	6841	6842	6843	6843	6844	6845	6845	6846	6847
0.1	6847	6848	6849	6850	6850	6851	6852	6852	6853	6854
0.2	6854	6855	6856	6856	6857	6858	6858	6859	6860	6860
0.3	6861	6862	6862	6863	6864	6865	6865	6866	6867	6867
0.4	6868	6869	6869	6870	6871	6871	6872	6873	6873	6874
0.5	6875	6875	6876	6877	6878	6878	6879	6880	6880	6881
0.6	6882	6882	6883	6884	6884	6885	6886	6886	6887	6888
0.7	6888	6889	6890	6891	6891	6892	6893	6893	6894	6895
0.8	6895	6896	6897	6897	6898	6899	6899	6900	6901	6901
0.9	6902	6903	6904	6904	6905	6906	6906	6907	6908	6908

Lake Mead Available Capacity in 1,000 Acre-Feet at 0.01-Foot Elevation Increments

ELEVATION FEET	0.00	0.01	0.02	0.03	0.04	0.05	0.06	0.07	0.08	0.09
1039	6909	6910	6910	6911	6912	6912	6913	6914	6914	6915
0.1	6916	6917	6917	6918	6919	6919	6920	6921	6921	6922
0.2	6923	6923	6924	6925	6925	6926	6927	6928	6928	6929
0.3	6930	6930	6931	6932	6932	6933	6934	6934	6935	6936
0.4	6936	6937	6938	6938	6939	6940	6941	6941	6942	6943
0.5	6943	6944	6945	6945	6946	6947	6947	6948	6949	6949
0.6	6950	6951	6952	6952	6953	6954	6954	6955	6956	6956
0.7	6957	6958	6958	6959	6960	6960	6961	6962	6963	6963
0.8	6964	6965	6965	6966	6967	6967	6968	6969	6969	6970
0.9	6971	6971	6972	6973	6974	6974	6975	6976	6976	6977
1040	6978	6978	6979	6980	6980	6981	6982	6982	6983	6984
0.1	6985	6985	6986	6987	6987	6988	6989	6989	6990	6991
0.2	6991	6992	6993	6994	6994	6995	6996	6996	6997	6998
0.3	6998	6999	7000	7000	7001	7002	7002	7003	7004	7005
0.4	7005	7006	7007	7007	7008	7009	7009	7010	7011	7011
0.5	7012	7013	7014	7014	7015	7016	7016	7017	7018	7018
0.6	7019	7020	7020	7021	7022	7022	7023	7024	7025	7025
0.7	7026	7027	7027	7028	7029	7029	7030	7031	7031	7032
0.8	7033	7034	7034	7035	7036	7036	7037	7038	7038	7039
0.9	7040	7040	7041	7042	7043	7043	7044	7045	7045	7046
1041	7047	7047	7048	7049	7049	7050	7051	7052	7052	7053
0.1	7054	7054	7055	7056	7056	7057	7058	7058	7059	7060
0.2	7061	7061	7062	7063	7063	7064	7065	7065	7066	7067
0.3	7067	7068	7069	7070	7070	7071	7072	7072	7073	7074
0.4	7074	7075	7076	7076	7077	7078	7079	7079	7080	7081
0.5	7081	7082	7083	7083	7084	7085	7085	7086	7087	7088
0.6	7088	7089	7090	7090	7091	7092	7092	7093	7094	7094
0.7	7095	7096	7097	7097	7098	7099	7099	7100	7101	7101
0.8	7102	7103	7104	7104	7105	7106	7106	7107	7108	7108
0.9	7109	7110	7110	7111	7112	7113	7113	7114	7115	7115

Lake Mead Available Capacity in 1,000 Acre-Feet at 0.01-Foot Elevation Increments

ELEVATION FEET	0.00	0.01	0.02	0.03	0.04	0.05	0.06	0.07	0.08	0.09
1042	7116	7117	7117	7118	7119	7119	7120	7121	7122	7122
0.1	7123	7124	7124	7125	7126	7126	7127	7128	7129	7129
0.2	7130	7131	7131	7132	7133	7133	7134	7135	7135	7136
0.3	7137	7138	7138	7139	7140	7140	7141	7142	7142	7143
0.4	7144	7145	7145	7146	7147	7147	7148	7149	7149	7150
0.5	7151	7152	7152	7153	7154	7154	7155	7156	7156	7157
0.6	7158	7158	7159	7160	7161	7161	7162	7163	7163	7164
0.7	7165	7165	7166	7167	7168	7168	7169	7170	7170	7171
0.8	7172	7172	7173	7174	7175	7175	7176	7177	7177	7178
0.9	7179	7179	7180	7181	7181	7182	7183	7184	7184	7185
1043	7186	7186	7187	7188	7188	7189	7190	7191	7191	7192
0.1	7193	7193	7194	7195	7195	7196	7197	7198	7198	7199
0.2	7200	7200	7201	7202	7202	7203	7204	7205	7205	7206
0.3	7207	7207	7208	7209	7209	7210	7211	7212	7212	7213
0.4	7214	7214	7215	7216	7216	7217	7218	7219	7219	7220
0.5	7221	7221	7222	7223	7223	7224	7225	7226	7226	7227
0.6	7228	7228	7229	7230	7230	7231	7232	7233	7233	7234
0.7	7235	7235	7236	7237	7237	7238	7239	7240	7240	7241
0.8	7242	7242	7243	7244	7244	7245	7246	7247	7247	7248
0.9	7249	7249	7250	7251	7251	7252	7253	7254	7254	7255
1044	7256	7256	7257	7258	7259	7259	7260	7261	7261	7262
0.1	7263	7263	7264	7265	7266	7266	7267	7268	7268	7269
0.2	7270	7270	7271	7272	7273	7273	7274	7275	7275	7276
0.3	7277	7277	7278	7279	7280	7280	7281	7282	7282	7283
0.4	7284	7285	7285	7286	7287	7287	7288	7289	7289	7290
0.5	7291	7292	7292	7293	7294	7294	7295	7296	7296	7297
0.6	7298	7299	7299	7300	7301	7301	7302	7303	7304	7304
0.7	7305	7306	7306	7307	7308	7308	7309	7310	7311	7311
0.8	7312	7313	7313	7314	7315	7315	7316	7317	7318	7318
0.9	7319	7320	7320	7321	7322	7323	7323	7324	7325	7325

Lake Mead Available Capacity in 1,000 Acre-Feet at 0.01-Foot Elevation Increments

ELEVATION FEET	0.00	0.01	0.02	0.03	0.04	0.05	0.06	0.07	0.08	0.09
1045	7326	7327	7327	7328	7329	7330	7330	7331	7332	7332
0.1	7333	7334	7335	7335	7336	7337	7337	7338	7339	7339
0.2	7340	7341	7342	7342	7343	7344	7344	7345	7346	7347
0.3	7347	7348	7349	7349	7350	7351	7351	7352	7353	7354
0.4	7354	7355	7356	7356	7357	7358	7359	7359	7360	7361
0.5	7361	7362	7363	7363	7364	7365	7366	7366	7367	7368
0.6	7368	7369	7370	7371	7371	7372	7373	7373	7374	7375
0.7	7376	7376	7377	7378	7378	7379	7380	7380	7381	7382
0.8	7383	7383	7384	7385	7385	7386	7387	7388	7388	7389
0.9	7390	7390	7391	7392	7392	7393	7394	7395	7395	7396
1046	7397	7397	7398	7399	7400	7400	7401	7402	7402	7403
0.1	7404	7405	7405	7406	7407	7407	7408	7409	7410	7410
0.2	7411	7412	7412	7413	7414	7414	7415	7416	7417	7417
0.3	7418	7419	7419	7420	7421	7422	7422	7423	7424	7424
0.4	7425	7426	7427	7427	7428	7429	7429	7430	7431	7432
0.5	7432	7433	7434	7434	7435	7436	7436	7437	7438	7439
0.6	7439	7440	7441	7441	7442	7443	7444	7444	7445	7446
0.7	7446	7447	7448	7449	7449	7450	7451	7451	7452	7453
0.8	7454	7454	7455	7456	7456	7457	7458	7459	7459	7460
0.9	7461	7461	7462	7463	7463	7464	7465	7466	7466	7467
1047	7468	7468	7469	7470	7471	7471	7472	7473	7473	7474
0.1	7475	7476	7476	7477	7478	7478	7479	7480	7481	7481
0.2	7482	7483	7483	7484	7485	7486	7486	7487	7488	7488
0.3	7489	7490	7491	7491	7492	7493	7493	7494	7495	7496
0.4	7496	7497	7498	7498	7499	7500	7501	7501	7502	7503
0.5	7503	7504	7505	7506	7506	7507	7508	7508	7509	7510
0.6	7511	7511	7512	7513	7513	7514	7515	7516	7516	7517
0.7	7518	7518	7519	7520	7521	7521	7522	7523	7523	7524
0.8	7525	7526	7526	7527	7528	7528	7529	7530	7531	7531
0.9	7532	7533	7533	7534	7535	7536	7536	7537	7538	7538

Lake Mead Available Capacity in 1,000 Acre-Feet at 0.01-Foot Elevation Increments

ELEVATION FEET	0.00	0.01	0.02	0.03	0.04	0.05	0.06	0.07	0.08	0.09
1048	7539	7540	7541	7541	7542	7543	7543	7544	7545	7546
0.1	7546	7547	7548	7548	7549	7550	7551	7551	7552	7553
0.2	7553	7554	7555	7556	7556	7557	7558	7558	7559	7560
0.3	7561	7561	7562	7563	7563	7564	7565	7566	7566	7567
0.4	7568	7568	7569	7570	7571	7571	7572	7573	7574	7574
0.5	7575	7576	7576	7577	7578	7579	7579	7580	7581	7581
0.6	7582	7583	7584	7584	7585	7586	7586	7587	7588	7589
0.7	7589	7590	7591	7591	7592	7593	7594	7594	7595	7596
0.8	7596	7597	7598	7599	7599	7600	7601	7601	7602	7603
0.9	7604	7604	7605	7606	7607	7607	7608	7609	7609	7610
1049	7611	7612	7612	7613	7614	7614	7615	7616	7617	7617
0.1	7618	7619	7619	7620	7621	7622	7622	7623	7624	7624
0.2	7625	7626	7627	7627	7628	7629	7630	7630	7631	7632
0.3	7632	7633	7634	7635	7635	7636	7637	7637	7638	7639
0.4	7640	7640	7641	7642	7642	7643	7644	7645	7645	7646
0.5	7647	7648	7648	7649	7650	7650	7651	7652	7653	7653
0.6	7654	7655	7655	7656	7657	7658	7658	7659	7660	7661
0.7	7661	7662	7663	7663	7664	7665	7666	7666	7667	7668
0.8	7668	7669	7670	7671	7671	7672	7673	7673	7674	7675
0.9	7676	7676	7677	7678	7679	7679	7680	7681	7681	7682
1050	7683	7684	7684	7685	7686	7686	7687	7688	7689	7689
0.1	7690	7691	7692	7692	7693	7694	7694	7695	7696	7697
0.2	7697	7698	7699	7699	7700	7701	7702	7702	7703	7704
0.3	7705	7705	7706	7707	7707	7708	7709	7710	7710	7711
0.4	7712	7713	7713	7714	7715	7715	7716	7717	7718	7718
0.5	7719	7720	7720	7721	7722	7723	7723	7724	7725	7726
0.6	7726	7727	7728	7728	7729	7730	7731	7731	7732	7733
0.7	7734	7734	7735	7736	7736	7737	7738	7739	7739	7740
0.8	7741	7741	7742	7743	7744	7744	7745	7746	7747	7747
0.9	7748	7749	7749	7750	7751	7752	7752	7753	7754	7755

Lake Mead Available Capacity in 1,000 Acre-Feet at 0.01-Foot Elevation Increments

ELEVATION FEET	0.00	0.01	0.02	0.03	0.04	0.05	0.06	0.07	0.08	0.09
1051	7755	7756	7757	7757	7758	7759	7760	7760	7761	7762
0.1	7763	7763	7764	7765	7765	7766	7767	7768	7768	7769
0.2	7770	7771	7771	7772	7773	7773	7774	7775	7776	7776
0.3	7777	7778	7779	7779	7780	7781	7781	7782	7783	7784
0.4	7784	7785	7786	7786	7787	7788	7789	7789	7790	7791
0.5	7792	7792	7793	7794	7795	7795	7796	7797	7797	7798
0.6	7799	7800	7800	7801	7802	7803	7803	7804	7805	7805
0.7	7806	7807	7808	7808	7809	7810	7811	7811	7812	7813
0.8	7813	7814	7815	7816	7816	7817	7818	7819	7819	7820
0.9	7821	7821	7822	7823	7824	7824	7825	7826	7827	7827
1052	7828	7829	7829	7830	7831	7832	7832	7833	7834	7835
0.1	7835	7836	7837	7837	7838	7839	7840	7840	7841	7842
0.2	7843	7843	7844	7845	7846	7846	7847	7848	7848	7849
0.3	7850	7851	7851	7852	7853	7854	7854	7855	7856	7856
0.4	7857	7858	7859	7859	7860	7861	7862	7862	7863	7864
0.5	7865	7865	7866	7867	7867	7868	7869	7870	7870	7871
0.6	7872	7873	7873	7874	7875	7875	7876	7877	7878	7878
0.7	7879	7880	7881	7881	7882	7883	7884	7884	7885	7886
0.8	7886	7887	7888	7889	7889	7890	7891	7892	7892	7893
0.9	7894	7895	7895	7896	7897	7897	7898	7899	7900	7900
1053	7901	7902	7903	7903	7904	7905	7906	7906	7907	7908
0.1	7908	7909	7910	7911	7911	7912	7913	7914	7914	7915
0.2	7916	7917	7917	7918	7919	7919	7920	7921	7922	7922
0.3	7923	7924	7925	7925	7926	7927	7928	7928	7929	7930
0.4	7930	7931	7932	7933	7933	7934	7935	7936	7936	7937
0.5	7938	7939	7939	7940	7941	7942	7942	7943	7944	7944
0.6	7945	7946	7947	7947	7948	7949	7950	7950	7951	7952
0.7	7953	7953	7954	7955	7955	7956	7957	7958	7958	7959
0.8	7960	7961	7961	7962	7963	7964	7964	7965	7966	7967
0.9	7967	7968	7969	7969	7970	7971	7972	7972	7973	7974

Lake Mead Available Capacity in 1,000 Acre-Feet at 0.01-Foot Elevation Increments

ELEVATION FEET	0.00	0.01	0.02	0.03	0.04	0.05	0.06	0.07	0.08	0.09
1054	7975	7975	7976	7977	7978	7978	7979	7980	7981	7981
0.1	7982	7983	7983	7984	7985	7986	7986	7987	7988	7989
0.2	7989	7990	7991	7992	7992	7993	7994	7995	7995	7996
0.3	7997	7997	7998	7999	8000	8000	8001	8002	8003	8003
0.4	8004	8005	8006	8006	8007	8008	8009	8009	8010	8011
0.5	8011	8012	8013	8014	8014	8015	8016	8017	8017	8018
0.6	8019	8020	8020	8021	8022	8023	8023	8024	8025	8026
0.7	8026	8027	8028	8028	8029	8030	8031	8031	8032	8033
0.8	8034	8034	8035	8036	8037	8037	8038	8039	8040	8040
0.9	8041	8042	8043	8043	8044	8045	8045	8046	8047	8048
1055	8048	8049	8050	8051	8051	8052	8053	8054	8054	8055
0.1	8056	8057	8057	8058	8059	8060	8060	8061	8062	8063
0.2	8063	8064	8065	8065	8066	8067	8068	8068	8069	8070
0.3	8071	8071	8072	8073	8074	8074	8075	8076	8077	8077
0.4	8078	8079	8080	8080	8081	8082	8083	8083	8084	8085
0.5	8086	8086	8087	8088	8088	8089	8090	8091	8091	8092
0.6	8093	8094	8094	8095	8096	8097	8097	8098	8099	8100
0.7	8100	8101	8102	8103	8103	8104	8105	8106	8106	8107
0.8	8108	8109	8109	8110	8111	8112	8112	8113	8114	8114
0.9	8115	8116	8117	8117	8118	8119	8120	8120	8121	8122
1056	8123	8123	8124	8125	8126	8126	8127	8128	8129	8129
0.1	8130	8131	8132	8132	8133	8134	8135	8135	8136	8137
0.2	8138	8138	8139	8140	8141	8141	8142	8143	8143	8144
0.3	8145	8146	8146	8147	8148	8149	8149	8150	8151	8152
0.4	8152	8153	8154	8155	8155	8156	8157	8158	8158	8159
0.5	8160	8161	8161	8162	8163	8164	8164	8165	8166	8167
0.6	8167	8168	8169	8170	8170	8171	8172	8173	8173	8174
0.7	8175	8176	8176	8177	8178	8179	8179	8180	8181	8182
0.8	8182	8183	8184	8185	8185	8186	8187	8188	8188	8189
0.9	8190	8190	8191	8192	8193	8193	8194	8195	8196	8196

Lake Mead Available Capacity in 1,000 Acre-Feet at 0.01-Foot Elevation Increments

ELEVATION FEET	0.00	0.01	0.02	0.03	0.04	0.05	0.06	0.07	0.08	0.09
1057	8197	8198	8199	8199	8200	8201	8202	8202	8203	8204
0.1	8205	8205	8206	8207	8208	8208	8209	8210	8211	8211
0.2	8212	8213	8214	8214	8215	8216	8217	8217	8218	8219
0.3	8220	8220	8221	8222	8223	8223	8224	8225	8226	8226
0.4	8227	8228	8229	8229	8230	8231	8232	8232	8233	8234
0.5	8235	8235	8236	8237	8238	8238	8239	8240	8241	8241
0.6	8242	8243	8244	8244	8245	8246	8247	8247	8248	8249
0.7	8250	8250	8251	8252	8253	8253	8254	8255	8256	8256
0.8	8257	8258	8259	8259	8260	8261	8262	8262	8263	8264
0.9	8265	8265	8266	8267	8268	8268	8269	8270	8271	8271
1058	8272	8273	8274	8274	8275	8276	8277	8277	8278	8279
0.1	8280	8280	8281	8282	8283	8283	8284	8285	8286	8286
0.2	8287	8288	8289	8289	8290	8291	8292	8292	8293	8294
0.3	8295	8295	8296	8297	8298	8298	8299	8300	8301	8301
0.4	8302	8303	8304	8304	8305	8306	8307	8307	8308	8309
0.5	8310	8311	8311	8312	8313	8314	8314	8315	8316	8317
0.6	8317	8318	8319	8320	8320	8321	8322	8323	8323	8324
0.7	8325	8326	8326	8327	8328	8329	8329	8330	8331	8332
0.8	8332	8333	8334	8335	8335	8336	8337	8338	8338	8339
0.9	8340	8341	8341	8342	8343	8344	8344	8345	8346	8347
1059	8347	8348	8349	8350	8350	8351	8352	8353	8353	8354
0.1	8355	8356	8356	8357	8358	8359	8360	8360	8361	8362
0.2	8363	8363	8364	8365	8366	8366	8367	8368	8369	8369
0.3	8370	8371	8372	8372	8373	8374	8375	8375	8376	8377
0.4	8378	8378	8379	8380	8381	8381	8382	8383	8384	8384
0.5	8385	8386	8387	8387	8388	8389	8390	8391	8391	8392
0.6	8393	8394	8394	8395	8396	8397	8397	8398	8399	8400
0.7	8400	8401	8402	8403	8403	8404	8405	8406	8406	8407
0.8	8408	8409	8409	8410	8411	8412	8412	8413	8414	8415
0.9	8416	8416	8417	8418	8419	8419	8420	8421	8422	8422

Lake Mead Available Capacity in 1,000 Acre-Feet at 0.01-Foot Elevation Increments

ELEVATION FEET	0.00	0.01	0.02	0.03	0.04	0.05	0.06	0.07	0.08	0.09
1060	8423	8424	8425	8425	8426	8427	8428	8428	8429	8430
0.1	8431	8431	8432	8433	8434	8434	8435	8436	8437	8437
0.2	8438	8439	8440	8441	8441	8442	8443	8444	8444	8445
0.3	8446	8447	8447	8448	8449	8450	8450	8451	8452	8453
0.4	8453	8454	8455	8456	8456	8457	8458	8459	8460	8460
0.5	8461	8462	8463	8463	8464	8465	8466	8466	8467	8468
0.6	8469	8469	8470	8471	8472	8472	8473	8474	8475	8475
0.7	8476	8477	8478	8479	8479	8480	8481	8482	8482	8483
0.8	8484	8485	8485	8486	8487	8488	8488	8489	8490	8491
0.9	8491	8492	8493	8494	8495	8495	8496	8497	8498	8498
1061	8499	8500	8501	8501	8502	8503	8504	8504	8505	8506
0.1	8507	8507	8508	8509	8510	8511	8511	8512	8513	8514
0.2	8514	8515	8516	8517	8517	8518	8519	8520	8520	8521
0.3	8522	8523	8524	8524	8525	8526	8527	8527	8528	8529
0.4	8530	8530	8531	8532	8533	8533	8534	8535	8536	8536
0.5	8537	8538	8539	8540	8540	8541	8542	8543	8543	8544
0.6	8545	8546	8546	8547	8548	8549	8549	8550	8551	8552
0.7	8553	8553	8554	8555	8556	8556	8557	8558	8559	8559
0.8	8560	8561	8562	8562	8563	8564	8565	8566	8566	8567
0.9	8568	8569	8569	8570	8571	8572	8572	8573	8574	8575
1062	8575	8576	8577	8578	8579	8579	8580	8581	8582	8582
0.1	8583	8584	8585	8585	8586	8587	8588	8589	8589	8590
0.2	8591	8592	8592	8593	8594	8595	8595	8596	8597	8598
0.3	8598	8599	8600	8601	8602	8602	8603	8604	8605	8605
0.4	8606	8607	8608	8608	8609	8610	8611	8611	8612	8613
0.5	8614	8615	8615	8616	8617	8618	8618	8619	8620	8621
0.6	8621	8622	8623	8624	8625	8625	8626	8627	8628	8628
0.7	8629	8630	8631	8631	8632	8633	8634	8635	8635	8636
0.8	8637	8638	8638	8639	8640	8641	8641	8642	8643	8644
0.9	8645	8645	8646	8647	8648	8648	8649	8650	8651	8651

Lake Mead Available Capacity in 1,000 Acre-Feet at 0.01-Foot Elevation Increments

ELEVATION FEET	0.00	0.01	0.02	0.03	0.04	0.05	0.06	0.07	0.08	0.09
1063	8652	8653	8654	8655	8655	8656	8657	8658	8658	8659
0.1	8660	8661	8661	8662	8663	8664	8665	8665	8666	8667
0.2	8668	8668	8669	8670	8671	8671	8672	8673	8674	8675
0.3	8675	8676	8677	8678	8678	8679	8680	8681	8681	8682
0.4	8683	8684	8685	8685	8686	8687	8688	8688	8689	8690
0.5	8691	8691	8692	8693	8694	8695	8695	8696	8697	8698
0.6	8698	8699	8700	8701	8702	8702	8703	8704	8705	8705
0.7	8706	8707	8708	8708	8709	8710	8711	8712	8712	8713
0.8	8714	8715	8715	8716	8717	8718	8719	8719	8720	8721
0.9	8722	8722	8723	8724	8725	8725	8726	8727	8728	8729
1064	8729	8730	8731	8732	8732	8733	8734	8735	8735	8736
0.1	8737	8738	8739	8739	8740	8741	8742	8742	8743	8744
0.2	8745	8746	8746	8747	8748	8749	8749	8750	8751	8752
0.3	8753	8753	8754	8755	8756	8756	8757	8758	8759	8759
0.4	8760	8761	8762	8763	8763	8764	8765	8766	8766	8767
0.5	8768	8769	8770	8770	8771	8772	8773	8773	8774	8775
0.6	8776	8777	8777	8778	8779	8780	8780	8781	8782	8783
0.7	8783	8784	8785	8786	8787	8787	8788	8789	8790	8790
0.8	8791	8792	8793	8794	8794	8795	8796	8797	8797	8798
0.9	8799	8800	8801	8801	8802	8803	8804	8804	8805	8806
1065	8807	8808	8808	8809	8810	8811	8811	8812	8813	8814
0.1	8815	8815	8816	8817	8818	8818	8819	8820	8821	8822
0.2	8822	8823	8824	8825	8825	8826	8827	8828	8829	8829
0.3	8830	8831	8832	8832	8833	8834	8835	8836	8836	8837
0.4	8838	8839	8839	8840	8841	8842	8843	8843	8844	8845
0.5	8846	8846	8847	8848	8849	8850	8850	8851	8852	8853
0.6	8853	8854	8855	8856	8857	8857	8858	8859	8860	8860
0.7	8861	8862	8863	8864	8864	8865	8866	8867	8867	8868
0.8	8869	8870	8871	8871	8872	8873	8874	8874	8875	8876
0.9	8877	8878	8878	8879	8880	8881	8881	8882	8883	8884

Lake Mead Available Capacity in 1,000 Acre-Feet at 0.01-Foot Elevation Increments

ELEVATION FEET	0.00	0.01	0.02	0.03	0.04	0.05	0.06	0.07	0.08	0.09
1066	8885	8885	8886	8887	8888	8888	8889	8890	8891	8892
0.1	8892	8893	8894	8895	8896	8896	8897	8898	8899	8899
0.2	8900	8901	8902	8903	8903	8904	8905	8906	8906	8907
0.3	8908	8909	8910	8910	8911	8912	8913	8913	8914	8915
0.4	8916	8917	8917	8918	8919	8920	8921	8921	8922	8923
0.5	8924	8924	8925	8926	8927	8928	8928	8929	8930	8931
0.6	8931	8932	8933	8934	8935	8935	8936	8937	8938	8939
0.7	8939	8940	8941	8942	8942	8943	8944	8945	8946	8946
0.8	8947	8948	8949	8949	8950	8951	8952	8953	8953	8954
0.9	8955	8956	8957	8957	8958	8959	8960	8960	8961	8962
1067	8963	8964	8964	8965	8966	8967	8967	8968	8969	8970
0.1	8971	8971	8972	8973	8974	8975	8975	8976	8977	8978
0.2	8978	8979	8980	8981	8982	8982	8983	8984	8985	8986
0.3	8986	8987	8988	8989	8989	8990	8991	8992	8993	8993
0.4	8994	8995	8996	8997	8997	8998	8999	9000	9000	9001
0.5	9002	9003	9004	9004	9005	9006	9007	9008	9008	9009
0.6	9010	9011	9011	9012	9013	9014	9015	9015	9016	9017
0.7	9018	9019	9019	9020	9021	9022	9022	9023	9024	9025
0.8	9026	9026	9027	9028	9029	9030	9030	9031	9032	9033
0.9	9033	9034	9035	9036	9037	9037	9038	9039	9040	9041
1068	9041	9042	9043	9044	9044	9045	9046	9047	9048	9048
0.1	9049	9050	9051	9052	9052	9053	9054	9055	9056	9056
0.2	9057	9058	9059	9059	9060	9061	9062	9063	9063	9064
0.3	9065	9066	9067	9067	9068	9069	9070	9070	9071	9072
0.4	9073	9074	9074	9075	9076	9077	9078	9078	9079	9080
0.5	9081	9082	9082	9083	9084	9085	9085	9086	9087	9088
0.6	9089	9089	9090	9091	9092	9093	9093	9094	9095	9096
0.7	9097	9097	9098	9099	9100	9100	9101	9102	9103	9104
0.8	9104	9105	9106	9107	9108	9108	9109	9110	9111	9112
0.9	9112	9113	9114	9115	9115	9116	9117	9118	9119	9119

Lake Mead Available Capacity in 1,000 Acre-Feet at 0.01-Foot Elevation Increments

ELEVATION FEET	0.00	0.01	0.02	0.03	0.04	0.05	0.06	0.07	0.08	0.09
1069	9120	9121	9122	9123	9123	9124	9125	9126	9127	9127
0.1	9128	9129	9130	9131	9131	9132	9133	9134	9134	9135
0.2	9136	9137	9138	9138	9139	9140	9141	9142	9142	9143
0.3	9144	9145	9146	9146	9147	9148	9149	9150	9150	9151
0.4	9152	9153	9153	9154	9155	9156	9157	9157	9158	9159
0.5	9160	9161	9161	9162	9163	9164	9165	9165	9166	9167
0.6	9168	9169	9169	9170	9171	9172	9173	9173	9174	9175
0.7	9176	9176	9177	9178	9179	9180	9180	9181	9182	9183
0.8	9184	9184	9185	9186	9187	9188	9188	9189	9190	9191
0.9	9192	9192	9193	9194	9195	9196	9196	9197	9198	9199
1070	9200	9200	9201	9202	9203	9203	9204	9205	9206	9207
0.1	9207	9208	9209	9210	9211	9211	9212	9213	9214	9215
0.2	9215	9216	9217	9218	9219	9219	9220	9221	9222	9223
0.3	9223	9224	9225	9226	9227	9227	9228	9229	9230	9231
0.4	9231	9232	9233	9234	9234	9235	9236	9237	9238	9238
0.5	9239	9240	9241	9242	9242	9243	9244	9245	9246	9246
0.6	9247	9248	9249	9250	9250	9251	9252	9253	9254	9254
0.7	9255	9256	9257	9258	9258	9259	9260	9261	9262	9262
0.8	9263	9264	9265	9266	9266	9267	9268	9269	9270	9270
0.9	9271	9272	9273	9274	9274	9275	9276	9277	9278	9278
1071	9279	9280	9281	9282	9282	9283	9284	9285	9286	9286
0.1	9287	9288	9289	9289	9290	9291	9292	9293	9293	9294
0.2	9295	9296	9297	9297	9298	9299	9300	9301	9301	9302
0.3	9303	9304	9305	9305	9306	9307	9308	9309	9309	9310
0.4	9311	9312	9313	9313	9314	9315	9316	9317	9317	9318
0.5	9319	9320	9321	9321	9322	9323	9324	9325	9325	9326
0.6	9327	9328	9329	9329	9330	9331	9332	9333	9333	9334
0.7	9335	9336	9337	9337	9338	9339	9340	9341	9341	9342
0.8	9343	9344	9345	9345	9346	9347	9348	9349	9349	9350
0.9	9351	9352	9353	9353	9354	9355	9356	9357	9357	9358

Lake Mead Available Capacity in 1,000 Acre-Feet at 0.01-Foot Elevation Increments

ELEVATION FEET	0.00	0.01	0.02	0.03	0.04	0.05	0.06	0.07	0.08	0.09
1072	9359	9360	9361	9361	9362	9363	9364	9365	9365	9366
0.1	9367	9368	9369	9369	9370	9371	9372	9373	9374	9374
0.2	9375	9376	9377	9378	9378	9379	9380	9381	9382	9382
0.3	9383	9384	9385	9386	9386	9387	9388	9389	9390	9390
0.4	9391	9392	9393	9394	9394	9395	9396	9397	9398	9398
0.5	9399	9400	9401	9402	9402	9403	9404	9405	9406	9406
0.6	9407	9408	9409	9410	9410	9411	9412	9413	9414	9414
0.7	9415	9416	9417	9418	9418	9419	9420	9421	9422	9422
0.8	9423	9424	9425	9426	9426	9427	9428	9429	9430	9431
0.9	9431	9432	9433	9434	9435	9435	9436	9437	9438	9439
1073	9439	9440	9441	9442	9443	9443	9444	9445	9446	9447
0.1	9447	9448	9449	9450	9451	9451	9452	9453	9454	9455
0.2	9455	9456	9457	9458	9459	9459	9460	9461	9462	9463
0.3	9464	9464	9465	9466	9467	9468	9468	9469	9470	9471
0.4	9472	9472	9473	9474	9475	9476	9476	9477	9478	9479
0.5	9480	9480	9481	9482	9483	9484	9484	9485	9486	9487
0.6	9488	9489	9489	9490	9491	9492	9493	9493	9494	9495
0.7	9496	9497	9497	9498	9499	9500	9501	9501	9502	9503
0.8	9504	9505	9505	9506	9507	9508	9509	9510	9510	9511
0.9	9512	9513	9514	9514	9515	9516	9517	9518	9518	9519
1074	9520	9521	9522	9522	9523	9524	9525	9526	9526	9527
0.1	9528	9529	9530	9531	9531	9532	9533	9534	9535	9535
0.2	9536	9537	9538	9539	9539	9540	9541	9542	9543	9543
0.3	9544	9545	9546	9547	9548	9548	9549	9550	9551	9552
0.4	9552	9553	9554	9555	9556	9556	9557	9558	9559	9560
0.5	9560	9561	9562	9563	9564	9564	9565	9566	9567	9568
0.6	9569	9569	9570	9571	9572	9573	9573	9574	9575	9576
0.7	9577	9577	9578	9579	9580	9581	9582	9582	9583	9584
0.8	9585	9586	9586	9587	9588	9589	9590	9590	9591	9592
0.9	9593	9594	9594	9595	9596	9597	9598	9599	9599	9600

Lake Mead Available Capacity in 1,000 Acre-Feet at 0.01-Foot Elevation Increments

ELEVATION FEET	0.00	0.01	0.02	0.03	0.04	0.05	0.06	0.07	0.08	0.09
1075	9601	9602	9603	9603	9604	9605	9606	9607	9607	9608
0.1	9609	9610	9611	9612	9612	9613	9614	9615	9616	9616
0.2	9617	9618	9619	9620	9620	9621	9622	9623	9624	9625
0.3	9625	9626	9627	9628	9629	9629	9630	9631	9632	9633
0.4	9633	9634	9635	9636	9637	9638	9638	9639	9640	9641
0.5	9642	9642	9643	9644	9645	9646	9646	9647	9648	9649
0.6	9650	9651	9651	9652	9653	9654	9655	9655	9656	9657
0.7	9658	9659	9659	9660	9661	9662	9663	9664	9664	9665
0.8	9666	9667	9668	9668	9669	9670	9671	9672	9673	9673
0.9	9674	9675	9676	9677	9677	9678	9679	9680	9681	9681
1076	9682	9683	9684	9685	9686	9686	9687	9688	9689	9690
0.1	9690	9691	9692	9693	9694	9695	9695	9696	9697	9698
0.2	9699	9699	9700	9701	9702	9703	9704	9704	9705	9706
0.3	9707	9708	9708	9709	9710	9711	9712	9712	9713	9714
0.4	9715	9716	9717	9717	9718	9719	9720	9721	9721	9722
0.5	9723	9724	9725	9726	9726	9727	9728	9729	9730	9730
0.6	9731	9732	9733	9734	9735	9735	9736	9737	9738	9739
0.7	9739	9740	9741	9742	9743	9744	9744	9745	9746	9747
0.8	9748	9748	9749	9750	9751	9752	9753	9753	9754	9755
0.9	9756	9757	9757	9758	9759	9760	9761	9762	9762	9763
1077	9764	9765	9766	9766	9767	9768	9769	9770	9771	9771
0.1	9772	9773	9774	9775	9775	9776	9777	9778	9779	9780
0.2	9780	9781	9782	9783	9784	9784	9785	9786	9787	9788
0.3	9789	9789	9790	9791	9792	9793	9793	9794	9795	9796
0.4	9797	9798	9798	9799	9800	9801	9802	9802	9803	9804
0.5	9805	9806	9807	9807	9808	9809	9810	9811	9811	9812
0.6	9813	9814	9815	9816	9816	9817	9818	9819	9820	9821
0.7	9821	9822	9823	9824	9825	9825	9826	9827	9828	9829
0.8	9830	9830	9831	9832	9833	9834	9834	9835	9836	9837
0.9	9838	9839	9839	9840	9841	9842	9843	9843	9844	9845

Lake Mead Available Capacity in 1,000 Acre-Feet at 0.01-Foot Elevation Increments

ELEVATION FEET	0.00	0.01	0.02	0.03	0.04	0.05	0.06	0.07	0.08	0.09
1078	9846	9847	9848	9848	9849	9850	9851	9852	9853	9853
0.1	9854	9855	9856	9857	9857	9858	9859	9860	9861	9862
0.2	9862	9863	9864	9865	9866	9867	9867	9868	9869	9870
0.3	9871	9871	9872	9873	9874	9875	9876	9876	9877	9878
0.4	9879	9880	9881	9881	9882	9883	9884	9885	9885	9886
0.5	9887	9888	9889	9890	9890	9891	9892	9893	9894	9894
0.6	9895	9896	9897	9898	9899	9899	9900	9901	9902	9903
0.7	9904	9904	9905	9906	9907	9908	9909	9909	9910	9911
0.8	9912	9913	9913	9914	9915	9916	9917	9918	9918	9919
0.9	9920	9921	9922	9923	9923	9924	9925	9926	9927	9927
1079	9928	9929	9930	9931	9932	9932	9933	9934	9935	9936
0.1	9937	9937	9938	9939	9940	9941	9942	9942	9943	9944
0.2	9945	9946	9946	9947	9948	9949	9950	9951	9951	9952
0.3	9953	9954	9955	9956	9956	9957	9958	9959	9960	9961
0.4	9961	9962	9963	9964	9965	9965	9966	9967	9968	9969
0.5	9970	9970	9971	9972	9973	9974	9975	9975	9976	9977
0.6	9978	9979	9980	9980	9981	9982	9983	9984	9984	9985
0.7	9986	9987	9988	9989	9989	9990	9991	9992	9993	9994
0.8	9994	9995	9996	9997	9998	9999	9999	10000	10001	10002
0.9	10003	10004	10004	10005	10006	10007	10008	10008	10009	10010
1080	10011	10012	10013	10013	10014	10015	10016	10017	10018	10018
0.1	10019	10020	10021	10022	10023	10023	10024	10025	10026	10027
0.2	10028	10028	10029	10030	10031	10032	10033	10033	10034	10035
0.3	10036	10037	10038	10038	10039	10040	10041	10042	10042	10043
0.4	10044	10045	10046	10047	10047	10048	10049	10050	10051	10052
0.5	10052	10053	10054	10055	10056	10057	10057	10058	10059	10060
0.6	10061	10062	10062	10063	10064	10065	10066	10067	10067	10068
0.7	10069	10070	10071	10072	10072	10073	10074	10075	10076	10077
0.8	10077	10078	10079	10080	10081	10082	10082	10083	10084	10085
0.9	10086	10087	10087	10088	10089	10090	10091	10092	10092	10093

Lake Mead Available Capacity in 1,000 Acre-Feet at 0.01-Foot Elevation Increments

ELEVATION FEET	0.00	0.01	0.02	0.03	0.04	0.05	0.06	0.07	0.08	0.09
1081	10094	10095	10096	10096	10097	10098	10099	10100	10101	10101
0.1	10102	10103	10104	10105	10106	10106	10107	10108	10109	10110
0.2	10111	10111	10112	10113	10114	10115	10116	10116	10117	10118
0.3	10119	10120	10121	10121	10122	10123	10124	10125	10126	10126
0.4	10127	10128	10129	10130	10131	10131	10132	10133	10134	10135
0.5	10136	10136	10137	10138	10139	10140	10141	10141	10142	10143
0.6	10144	10145	10146	10146	10147	10148	10149	10150	10151	10151
0.7	10152	10153	10154	10155	10156	10157	10157	10158	10159	10160
0.8	10161	10162	10162	10163	10164	10165	10166	10167	10167	10168
0.9	10169	10170	10171	10172	10172	10173	10174	10175	10176	10177
1082	10177	10178	10179	10180	10181	10182	10182	10183	10184	10185
0.1	10186	10187	10187	10188	10189	10190	10191	10192	10192	10193
0.2	10194	10195	10196	10197	10197	10198	10199	10200	10201	10202
0.3	10202	10203	10204	10205	10206	10207	10207	10208	10209	10210
0.4	10211	10212	10213	10213	10214	10215	10216	10217	10218	10218
0.5	10219	10220	10221	10222	10223	10223	10224	10225	10226	10227
0.6	10228	10228	10229	10230	10231	10232	10233	10233	10234	10235
0.7	10236	10237	10238	10238	10239	10240	10241	10242	10243	10243
0.8	10244	10245	10246	10247	10248	10249	10249	10250	10251	10252
0.9	10253	10254	10254	10255	10256	10257	10258	10259	10259	10260
1083	10261	10262	10263	10264	10264	10265	10266	10267	10268	10269
0.1	10269	10270	10271	10272	10273	10274	10275	10275	10276	10277
0.2	10278	10279	10280	10280	10281	10282	10283	10284	10285	10285
0.3	10286	10287	10288	10289	10290	10290	10291	10292	10293	10294
0.4	10295	10296	10296	10297	10298	10299	10300	10301	10301	10302
0.5	10303	10304	10305	10306	10306	10307	10308	10309	10310	10311
0.6	10312	10312	10313	10314	10315	10316	10317	10317	10318	10319
0.7	10320	10321	10322	10322	10323	10324	10325	10326	10327	10327
0.8	10328	10329	10330	10331	10332	10333	10333	10334	10335	10336
0.9	10337	10338	10338	10339	10340	10341	10342	10343	10343	10344

Lake Mead Available Capacity in 1,000 Acre-Feet at 0.01-Foot Elevation Increments

ELEVATION FEET	0.00	0.01	0.02	0.03	0.04	0.05	0.06	0.07	0.08	0.09
1084	10345	10346	10347	10348	10349	10349	10350	10351	10352	10353
0.1	10354	10354	10355	10356	10357	10358	10359	10360	10360	10361
0.2	10362	10363	10364	10365	10365	10366	10367	10368	10369	10370
0.3	10370	10371	10372	10373	10374	10375	10376	10376	10377	10378
0.4	10379	10380	10381	10381	10382	10383	10384	10385	10386	10387
0.5	10387	10388	10389	10390	10391	10392	10392	10393	10394	10395
0.6	10396	10397	10397	10398	10399	10400	10401	10402	10403	10403
0.7	10404	10405	10406	10407	10408	10408	10409	10410	10411	10412
0.8	10413	10414	10414	10415	10416	10417	10418	10419	10419	10420
0.9	10421	10422	10423	10424	10425	10425	10426	10427	10428	10429
1085	10430	10430	10431	10432	10433	10434	10435	10436	10436	10437
0.1	10438	10439	10440	10441	10441	10442	10443	10444	10445	10446
0.2	10447	10447	10448	10449	10450	10451	10452	10452	10453	10454
0.3	10455	10456	10457	10458	10458	10459	10460	10461	10462	10463
0.4	10463	10464	10465	10466	10467	10468	10469	10469	10470	10471
0.5	10472	10473	10474	10474	10475	10476	10477	10478	10479	10480
0.6	10480	10481	10482	10483	10484	10485	10486	10486	10487	10488
0.7	10489	10490	10491	10491	10492	10493	10494	10495	10496	10497
0.8	10497	10498	10499	10500	10501	10502	10503	10503	10504	10505
0.9	10506	10507	10508	10508	10509	10510	10511	10512	10513	10514
1086	10514	10515	10516	10517	10518	10519	10519	10520	10521	10522
0.1	10523	10524	10525	10525	10526	10527	10528	10529	10530	10531
0.2	10531	10532	10533	10534	10535	10536	10536	10537	10538	10539
0.3	10540	10541	10542	10542	10543	10544	10545	10546	10547	10548
0.4	10548	10549	10550	10551	10552	10553	10554	10554	10555	10556
0.5	10557	10558	10559	10559	10560	10561	10562	10563	10564	10565
0.6	10565	10566	10567	10568	10569	10570	10571	10571	10572	10573
0.7	10574	10575	10576	10576	10577	10578	10579	10580	10581	10582
0.8	10582	10583	10584	10585	10586	10587	10588	10588	10589	10590
0.9	10591	10592	10593	10594	10594	10595	10596	10597	10598	10599

Lake Mead Available Capacity in 1,000 Acre-Feet at 0.01-Foot Elevation Increments

ELEVATION FEET	0.00	0.01	0.02	0.03	0.04	0.05	0.06	0.07	0.08	0.09
1087	10600	10600	10601	10602	10603	10604	10605	10605	10606	10607
0.1	10608	10609	10610	10611	10611	10612	10613	10614	10615	10616
0.2	10617	10617	10618	10619	10620	10621	10622	10623	10623	10624
0.3	10625	10626	10627	10628	10629	10629	10630	10631	10632	10633
0.4	10634	10635	10635	10636	10637	10638	10639	10640	10641	10641
0.5	10642	10643	10644	10645	10646	10646	10647	10648	10649	10650
0.6	10651	10652	10652	10653	10654	10655	10656	10657	10658	10658
0.7	10659	10660	10661	10662	10663	10664	10664	10665	10666	10667
0.8	10668	10669	10670	10670	10671	10672	10673	10674	10675	10676
0.9	10676	10677	10678	10679	10680	10681	10682	10682	10683	10684
1088	10685	10686	10687	10688	10688	10689	10690	10691	10692	10693
0.1	10694	10694	10695	10696	10697	10698	10699	10700	10700	10701
0.2	10702	10703	10704	10705	10706	10706	10707	10708	10709	10710
0.3	10711	10712	10712	10713	10714	10715	10716	10717	10718	10718
0.4	10719	10720	10721	10722	10723	10724	10724	10725	10726	10727
0.5	10728	10729	10730	10730	10731	10732	10733	10734	10735	10736
0.6	10736	10737	10738	10739	10740	10741	10742	10742	10743	10744
0.7	10745	10746	10747	10748	10748	10749	10750	10751	10752	10753
0.8	10754	10754	10755	10756	10757	10758	10759	10760	10761	10761
0.9	10762	10763	10764	10765	10766	10767	10767	10768	10769	10770
1089	10771	10772	10773	10773	10774	10775	10776	10777	10778	10779
0.1	10779	10780	10781	10782	10783	10784	10785	10785	10786	10787
0.2	10788	10789	10790	10791	10791	10792	10793	10794	10795	10796
0.3	10797	10798	10798	10799	10800	10801	10802	10803	10804	10804
0.4	10805	10806	10807	10808	10809	10810	10810	10811	10812	10813
0.5	10814	10815	10816	10816	10817	10818	10819	10820	10821	10822
0.6	10822	10823	10824	10825	10826	10827	10828	10829	10829	10830
0.7	10831	10832	10833	10834	10835	10835	10836	10837	10838	10839
0.8	10840	10841	10841	10842	10843	10844	10845	10846	10847	10848
0.9	10848	10849	10850	10851	10852	10853	10854	10854	10855	10856

Lake Mead Available Capacity in 1,000 Acre-Feet at 0.01-Foot Elevation Increments

ELEVATION FEET	0.00	0.01	0.02	0.03	0.04	0.05	0.06	0.07	0.08	0.09
1090	10857	10858	10859	10860	10860	10861	10862	10863	10864	10865
0.1	10866	10867	10867	10868	10869	10870	10871	10872	10873	10873
0.2	10874	10875	10876	10877	10878	10879	10879	10880	10881	10882
0.3	10883	10884	10885	10886	10886	10887	10888	10889	10890	10891
0.4	10892	10892	10893	10894	10895	10896	10897	10898	10899	10899
0.5	10900	10901	10902	10903	10904	10905	10905	10906	10907	10908
0.6	10909	10910	10911	10911	10912	10913	10914	10915	10916	10917
0.7	10918	10918	10919	10920	10921	10922	10923	10924	10924	10925
0.8	10926	10927	10928	10929	10930	10931	10931	10932	10933	10934
0.9	10935	10936	10937	10937	10938	10939	10940	10941	10942	10943
1091	10944	10944	10945	10946	10947	10948	10949	10950	10950	10951
0.1	10952	10953	10954	10955	10956	10957	10957	10958	10959	10960
0.2	10961	10962	10963	10963	10964	10965	10966	10967	10968	10969
0.3	10970	10970	10971	10972	10973	10974	10975	10976	10977	10977
0.4	10978	10979	10980	10981	10982	10983	10983	10984	10985	10986
0.5	10987	10988	10989	10990	10990	10991	10992	10993	10994	10995
0.6	10996	10996	10997	10998	10999	11000	11001	11002	11003	11003
0.7	11004	11005	11006	11007	11008	11009	11010	11010	11011	11012
0.8	11013	11014	11015	11016	11016	11017	11018	11019	11020	11021
0.9	11022	11023	11023	11024	11025	11026	11027	11028	11029	11030
1092	11030	11031	11032	11033	11034	11035	11036	11037	11037	11038
0.1	11039	11040	11041	11042	11043	11043	11044	11045	11046	11047
0.2	11048	11049	11050	11050	11051	11052	11053	11054	11055	11056
0.3	11057	11057	11058	11059	11060	11061	11062	11063	11064	11064
0.4	11065	11066	11067	11068	11069	11070	11071	11071	11072	11073
0.5	11074	11075	11076	11077	11077	11078	11079	11080	11081	11082
0.6	11083	11084	11084	11085	11086	11087	11088	11089	11090	11091
0.7	11091	11092	11093	11094	11095	11096	11097	11098	11098	11099
0.8	11100	11101	11102	11103	11104	11105	11105	11106	11107	11108
0.9	11109	11110	11111	11112	11112	11113	11114	11115	11116	11117

Lake Mead Available Capacity in 1,000 Acre-Feet at 0.01-Foot Elevation Increments

ELEVATION FEET	0.00	0.01	0.02	0.03	0.04	0.05	0.06	0.07	0.08	0.09
1093	11118	11119	11119	11120	11121	11122	11123	11124	11125	11126
0.1	11126	11127	11128	11129	11130	11131	11132	11133	11133	11134
0.2	11135	11136	11137	11138	11139	11140	11140	11141	11142	11143
0.3	11144	11145	11146	11147	11147	11148	11149	11150	11151	11152
0.4	11153	11154	11154	11155	11156	11157	11158	11159	11160	11161
0.5	11161	11162	11163	11164	11165	11166	11167	11168	11168	11169
0.6	11170	11171	11172	11173	11174	11175	11175	11176	11177	11178
0.7	11179	11180	11181	11182	11182	11183	11184	11185	11186	11187
0.8	11188	11189	11189	11190	11191	11192	11193	11194	11195	11196
0.9	11196	11197	11198	11199	11200	11201	11202	11203	11203	11204
1094	11205	11206	11207	11208	11209	11210	11210	11211	11212	11213
0.1	11214	11215	11216	11217	11218	11218	11219	11220	11221	11222
0.2	11223	11224	11225	11225	11226	11227	11228	11229	11230	11231
0.3	11232	11232	11233	11234	11235	11236	11237	11238	11239	11239
0.4	11240	11241	11242	11243	11244	11245	11246	11246	11247	11248
0.5	11249	11250	11251	11252	11253	11254	11254	11255	11256	11257
0.6	11258	11259	11260	11261	11261	11262	11263	11264	11265	11266
0.7	11267	11268	11268	11269	11270	11271	11272	11273	11274	11275
0.8	11276	11276	11277	11278	11279	11280	11281	11282	11283	11283
0.9	11284	11285	11286	11287	11288	11289	11290	11290	11291	11292
1095	11293	11294	11295	11296	11297	11297	11298	11299	11300	11301
0.1	11302	11303	11304	11305	11305	11306	11307	11308	11309	11310
0.2	11311	11312	11312	11313	11314	11315	11316	11317	11318	11319
0.3	11319	11320	11321	11322	11323	11324	11325	11326	11326	11327
0.4	11328	11329	11330	11331	11332	11333	11333	11334	11335	11336
0.5	11337	11338	11339	11340	11340	11341	11342	11343	11344	11345
0.6	11346	11347	11347	11348	11349	11350	11351	11352	11353	11354
0.7	11355	11355	11356	11357	11358	11359	11360	11361	11362	11362
0.8	11363	11364	11365	11366	11367	11368	11369	11369	11370	11371
0.9	11372	11373	11374	11375	11376	11376	11377	11378	11379	11380

Lake Mead Available Capacity in 1,000 Acre-Feet at 0.01-Foot Elevation Increments

ELEVATION FEET	0.00	0.01	0.02	0.03	0.04	0.05	0.06	0.07	0.08	0.09
1096	11381	11382	11383	11384	11384	11385	11386	11387	11388	11389
0.1	11390	11391	11391	11392	11393	11394	11395	11396	11397	11398
0.2	11398	11399	11400	11401	11402	11403	11404	11405	11406	11406
0.3	11407	11408	11409	11410	11411	11412	11413	11413	11414	11415
0.4	11416	11417	11418	11419	11420	11420	11421	11422	11423	11424
0.5	11425	11426	11427	11428	11428	11429	11430	11431	11432	11433
0.6	11434	11435	11435	11436	11437	11438	11439	11440	11441	11442
0.7	11442	11443	11444	11445	11446	11447	11448	11449	11450	11450
0.8	11451	11452	11453	11454	11455	11456	11457	11457	11458	11459
0.9	11460	11461	11462	11463	11464	11465	11465	11466	11467	11468
1097	11469	11470	11471	11472	11472	11473	11474	11475	11476	11477
0.1	11478	11479	11480	11480	11481	11482	11483	11484	11485	11486
0.2	11487	11487	11488	11489	11490	11491	11492	11493	11494	11495
0.3	11495	11496	11497	11498	11499	11500	11501	11502	11502	11503
0.4	11504	11505	11506	11507	11508	11509	11510	11510	11511	11512
0.5	11513	11514	11515	11516	11517	11518	11518	11519	11520	11521
0.6	11522	11523	11524	11525	11525	11526	11527	11528	11529	11530
0.7	11531	11532	11533	11533	11534	11535	11536	11537	11538	11539
0.8	11540	11541	11541	11542	11543	11544	11545	11546	11547	11548
0.9	11548	11549	11550	11551	11552	11553	11554	11555	11556	11556
1098	11557	11558	11559	11560	11561	11562	11563	11564	11564	11565
0.1	11566	11567	11568	11569	11570	11571	11572	11572	11573	11574
0.2	11575	11576	11577	11578	11579	11579	11580	11581	11582	11583
0.3	11584	11585	11586	11587	11587	11588	11589	11590	11591	11592
0.4	11593	11594	11595	11595	11596	11597	11598	11599	11600	11601
0.5	11602	11603	11603	11604	11605	11606	11607	11608	11609	11610
0.6	11611	11611	11612	11613	11614	11615	11616	11617	11618	11619
0.7	11619	11620	11621	11622	11623	11624	11625	11626	11627	11627
0.8	11628	11629	11630	11631	11632	11633	11634	11635	11635	11636
0.9	11637	11638	11639	11640	11641	11642	11643	11643	11644	11645

Lake Mead Available Capacity in 1,000 Acre-Feet at 0.01-Foot Elevation Increments

ELEVATION FEET	0.00	0.01	0.02	0.03	0.04	0.05	0.06	0.07	0.08	0.09
1099	11646	11647	11648	11649	11650	11651	11651	11652	11653	11654
0.1	11655	11656	11657	11658	11659	11659	11660	11661	11662	11663
0.2	11664	11665	11666	11667	11667	11668	11669	11670	11671	11672
0.3	11673	11674	11675	11675	11676	11677	11678	11679	11680	11681
0.4	11682	11683	11683	11684	11685	11686	11687	11688	11689	11690
0.5	11691	11691	11692	11693	11694	11695	11696	11697	11698	11699
0.6	11699	11700	11701	11702	11703	11704	11705	11706	11707	11708
0.7	11708	11709	11710	11711	11712	11713	11714	11715	11716	11716
0.8	11717	11718	11719	11720	11721	11722	11723	11724	11724	11725
0.9	11726	11727	11728	11729	11730	11731	11732	11732	11733	11734
1100	11735	11736	11737	11738	11739	11740	11741	11741	11742	11743
0.1	11744	11745	11746	11747	11748	11749	11749	11750	11751	11752
0.2	11753	11754	11755	11756	11757	11758	11758	11759	11760	11761
0.3	11762	11763	11764	11765	11766	11766	11767	11768	11769	11770
0.4	11771	11772	11773	11774	11774	11775	11776	11777	11778	11779
0.5	11780	11781	11782	11783	11783	11784	11785	11786	11787	11788
0.6	11789	11790	11791	11791	11792	11793	11794	11795	11796	11797
0.7	11798	11799	11800	11800	11801	11802	11803	11804	11805	11806
0.8	11807	11808	11809	11809	11810	11811	11812	11813	11814	11815
0.9	11816	11817	11817	11818	11819	11820	11821	11822	11823	11824
1101	11825	11826	11826	11827	11828	11829	11830	11831	11832	11833
0.1	11834	11834	11835	11836	11837	11838	11839	11840	11841	11842
0.2	11843	11843	11844	11845	11846	11847	11848	11849	11850	11851
0.3	11852	11852	11853	11854	11855	11856	11857	11858	11859	11860
0.4	11861	11861	11862	11863	11864	11865	11866	11867	11868	11869
0.5	11870	11870	11871	11872	11873	11874	11875	11876	11877	11878
0.6	11878	11879	11880	11881	11882	11883	11884	11885	11886	11887
0.7	11887	11888	11889	11890	11891	11892	11893	11894	11895	11896
0.8	11896	11897	11898	11899	11900	11901	11902	11903	11904	11905
0.9	11905	11906	11907	11908	11909	11910	11911	11912	11913	11914

Lake Mead Available Capacity in 1,000 Acre-Feet at 0.01-Foot Elevation Increments

ELEVATION FEET	0.00	0.01	0.02	0.03	0.04	0.05	0.06	0.07	0.08	0.09
1102	11914	11915	11916	11917	11918	11919	11920	11921	11922	11923
0.1	11923	11924	11925	11926	11927	11928	11929	11930	11931	11932
0.2	11932	11933	11934	11935	11936	11937	11938	11939	11940	11941
0.3	11941	11942	11943	11944	11945	11946	11947	11948	11949	11950
0.4	11950	11951	11952	11953	11954	11955	11956	11957	11958	11959
0.5	11959	11960	11961	11962	11963	11964	11965	11966	11967	11968
0.6	11968	11969	11970	11971	11972	11973	11974	11975	11976	11977
0.7	11978	11978	11979	11980	11981	11982	11983	11984	11985	11986
0.8	11987	11987	11988	11989	11990	11991	11992	11993	11994	11995
0.9	11996	11996	11997	11998	11999	12000	12001	12002	12003	12004
1103	12005	12006	12006	12007	12008	12009	12010	12011	12012	12013
0.1	12014	12015	12015	12016	12017	12018	12019	12020	12021	12022
0.2	12023	12024	12024	12025	12026	12027	12028	12029	12030	12031
0.3	12032	12033	12034	12034	12035	12036	12037	12038	12039	12040
0.4	12041	12042	12043	12043	12044	12045	12046	12047	12048	12049
0.5	12050	12051	12052	12053	12053	12054	12055	12056	12057	12058
0.6	12059	12060	12061	12062	12063	12063	12064	12065	12066	12067
0.7	12068	12069	12070	12071	12072	12072	12073	12074	12075	12076
0.8	12077	12078	12079	12080	12081	12082	12082	12083	12084	12085
0.9	12086	12087	12088	12089	12090	12091	12092	12092	12093	12094
1104	12095	12096	12097	12098	12099	12100	12101	12101	12102	12103
0.1	12104	12105	12106	12107	12108	12109	12110	12111	12111	12112
0.2	12113	12114	12115	12116	12117	12118	12119	12120	12121	12121
0.3	12122	12123	12124	12125	12126	12127	12128	12129	12130	12131
0.4	12131	12132	12133	12134	12135	12136	12137	12138	12139	12140
0.5	12141	12141	12142	12143	12144	12145	12146	12147	12148	12149
0.6	12150	12151	12151	12152	12153	12154	12155	12156	12157	12158
0.7	12159	12160	12161	12161	12162	12163	12164	12165	12166	12167
0.8	12168	12169	12170	12171	12171	12172	12173	12174	12175	12176
0.9	12177	12178	12179	12180	12181	12182	12182	12183	12184	12185

Lake Mead Available Capacity in 1,000 Acre-Feet at 0.01-Foot Elevation Increments

ELEVATION FEET	0.00	0.01	0.02	0.03	0.04	0.05	0.06	0.07	0.08	0.09
1105	12186	12187	12188	12189	12190	12191	12192	12192	12193	12194
0.1	12195	12196	12197	12198	12199	12200	12201	12202	12202	12203
0.2	12204	12205	12206	12207	12208	12209	12210	12211	12212	12213
0.3	12213	12214	12215	12216	12217	12218	12219	12220	12221	12222
0.4	12223	12223	12224	12225	12226	12227	12228	12229	12230	12231
0.5	12232	12233	12234	12234	12235	12236	12237	12238	12239	12240
0.6	12241	12242	12243	12244	12244	12245	12246	12247	12248	12249
0.7	12250	12251	12252	12253	12254	12255	12255	12256	12257	12258
0.8	12259	12260	12261	12262	12263	12264	12265	12266	12266	12267
0.9	12268	12269	12270	12271	12272	12273	12274	12275	12276	12276
1106	12277	12278	12279	12280	12281	12282	12283	12284	12285	12286
0.1	12287	12287	12288	12289	12290	12291	12292	12293	12294	12295
0.2	12296	12297	12298	12298	12299	12300	12301	12302	12303	12304
0.3	12305	12306	12307	12308	12309	12309	12310	12311	12312	12313
0.4	12314	12315	12316	12317	12318	12319	12320	12320	12321	12322
0.5	12323	12324	12325	12326	12327	12328	12329	12330	12331	12332
0.6	12332	12333	12334	12335	12336	12337	12338	12339	12340	12341
0.7	12342	12343	12343	12344	12345	12346	12347	12348	12349	12350
0.8	12351	12352	12353	12354	12354	12355	12356	12357	12358	12359
0.9	12360	12361	12362	12363	12364	12365	12366	12366	12367	12368
1107	12369	12370	12371	12372	12373	12374	12375	12376	12377	12377
0.1	12378	12379	12380	12381	12382	12383	12384	12385	12386	12387
0.2	12388	12389	12389	12390	12391	12392	12393	12394	12395	12396
0.3	12397	12398	12399	12400	12400	12401	12402	12403	12404	12405
0.4	12406	12407	12408	12409	12410	12411	12412	12412	12413	12414
0.5	12415	12416	12417	12418	12419	12420	12421	12422	12423	12424
0.6	12424	12425	12426	12427	12428	12429	12430	12431	12432	12433
0.7	12434	12435	12436	12436	12437	12438	12439	12440	12441	12442
0.8	12443	12444	12445	12446	12447	12448	12448	12449	12450	12451
0.9	12452	12453	12454	12455	12456	12457	12458	12459	12460	12460

Lake Mead Available Capacity in 1,000 Acre-Feet at 0.01-Foot Elevation Increments

ELEVATION FEET	0.00	0.01	0.02	0.03	0.04	0.05	0.06	0.07	0.08	0.09
1108	12461	12462	12463	12464	12465	12466	12467	12468	12469	12470
0.1	12471	12472	12472	12473	12474	12475	12476	12477	12478	12479
0.2	12480	12481	12482	12483	12484	12485	12485	12486	12487	12488
0.3	12489	12490	12491	12492	12493	12494	12495	12496	12497	12497
0.4	12498	12499	12500	12501	12502	12503	12504	12505	12506	12507
0.5	12508	12509	12510	12510	12511	12512	12513	12514	12515	12516
0.6	12517	12518	12519	12520	12521	12522	12523	12523	12524	12525
0.7	12526	12527	12528	12529	12530	12531	12532	12533	12534	12535
0.8	12536	12536	12537	12538	12539	12540	12541	12542	12543	12544
0.9	12545	12546	12547	12548	12549	12549	12550	12551	12552	12553
1109	12554	12555	12556	12557	12558	12559	12560	12561	12562	12562
0.1	12563	12564	12565	12566	12567	12568	12569	12570	12571	12572
0.2	12573	12574	12575	12575	12576	12577	12578	12579	12580	12581
0.3	12582	12583	12584	12585	12586	12587	12588	12589	12589	12590
0.4	12591	12592	12593	12594	12595	12596	12597	12598	12599	12600
0.5	12601	12602	12602	12603	12604	12605	12606	12607	12608	12609
0.6	12610	12611	12612	12613	12614	12615	12616	12616	12617	12618
0.7	12619	12620	12621	12622	12623	12624	12625	12626	12627	12628
0.8	12629	12630	12630	12631	12632	12633	12634	12635	12636	12637
0.9	12638	12639	12640	12641	12642	12643	12644	12644	12645	12646
1110	12647	12648	12649	12650	12651	12652	12653	12654	12655	12656
0.1	12657	12658	12658	12659	12660	12661	12662	12663	12664	12665
0.2	12666	12667	12668	12669	12670	12671	12672	12672	12673	12674
0.3	12675	12676	12677	12678	12679	12680	12681	12682	12683	12684
0.4	12685	12686	12687	12687	12688	12689	12690	12691	12692	12693
0.5	12694	12695	12696	12697	12698	12699	12700	12701	12702	12702
0.6	12703	12704	12705	12706	12707	12708	12709	12710	12711	12712
0.7	12713	12714	12715	12716	12716	12717	12718	12719	12720	12721
0.8	12722	12723	12724	12725	12726	12727	12728	12729	12730	12731
0.9	12731	12732	12733	12734	12735	12736	12737	12738	12739	12740

Lake Mead Available Capacity in 1,000 Acre-Feet at 0.01-Foot Elevation Increments

ELEVATION FEET	0.00	0.01	0.02	0.03	0.04	0.05	0.06	0.07	0.08	0.09
1111	12741	12742	12743	12744	12745	12746	12747	12747	12748	12749
0.1	12750	12751	12752	12753	12754	12755	12756	12757	12758	12759
0.2	12760	12761	12762	12762	12763	12764	12765	12766	12767	12768
0.3	12769	12770	12771	12772	12773	12774	12775	12776	12777	12778
0.4	12778	12779	12780	12781	12782	12783	12784	12785	12786	12787
0.5	12788	12789	12790	12791	12792	12793	12794	12794	12795	12796
0.6	12797	12798	12799	12800	12801	12802	12803	12804	12805	12806
0.7	12807	12808	12809	12810	12810	12811	12812	12813	12814	12815
0.8	12816	12817	12818	12819	12820	12821	12822	12823	12824	12825
0.9	12826	12826	12827	12828	12829	12830	12831	12832	12833	12834
1112	12835	12836	12837	12838	12839	12840	12841	12842	12842	12843
0.1	12844	12845	12846	12847	12848	12849	12850	12851	12852	12853
0.2	12854	12855	12856	12857	12858	12859	12859	12860	12861	12862
0.3	12863	12864	12865	12866	12867	12868	12869	12870	12871	12872
0.4	12873	12874	12875	12876	12876	12877	12878	12879	12880	12881
0.5	12882	12883	12884	12885	12886	12887	12888	12889	12890	12891
0.6	12892	12893	12893	12894	12895	12896	12897	12898	12899	12900
0.7	12901	12902	12903	12904	12905	12906	12907	12908	12909	12910
0.8	12910	12911	12912	12913	12914	12915	12916	12917	12918	12919
0.9	12920	12921	12922	12923	12924	12925	12926	12927	12928	12928
1113	12929	12930	12931	12932	12933	12934	12935	12936	12937	12938
0.1	12939	12940	12941	12942	12943	12944	12945	12946	12946	12947
0.2	12948	12949	12950	12951	12952	12953	12954	12955	12956	12957
0.3	12958	12959	12960	12961	12962	12963	12964	12964	12965	12966
0.4	12967	12968	12969	12970	12971	12972	12973	12974	12975	12976
0.5	12977	12978	12979	12980	12981	12982	12982	12983	12984	12985
0.6	12986	12987	12988	12989	12990	12991	12992	12993	12994	12995
0.7	12996	12997	12998	12999	13000	13001	13001	13002	13003	13004
0.8	13005	13006	13007	13008	13009	13010	13011	13012	13013	13014
0.9	13015	13016	13017	13018	13019	13020	13020	13021	13022	13023

Lake Mead Available Capacity in 1,000 Acre-Feet at 0.01-Foot Elevation Increments

ELEVATION FEET	0.00	0.01	0.02	0.03	0.04	0.05	0.06	0.07	0.08	0.09
1114	13024	13025	13026	13027	13028	13029	13030	13031	13032	13033
0.1	13034	13035	13036	13037	13038	13039	13039	13040	13041	13042
0.2	13043	13044	13045	13046	13047	13048	13049	13050	13051	13052
0.3	13053	13054	13055	13056	13057	13058	13058	13059	13060	13061
0.4	13062	13063	13064	13065	13066	13067	13068	13069	13070	13071
0.5	13072	13073	13074	13075	13076	13077	13078	13078	13079	13080
0.6	13081	13082	13083	13084	13085	13086	13087	13088	13089	13090
0.7	13091	13092	13093	13094	13095	13096	13097	13098	13099	13099
0.8	13100	13101	13102	13103	13104	13105	13106	13107	13108	13109
0.9	13110	13111	13112	13113	13114	13115	13116	13117	13118	13119
1115	13119	13120	13121	13122	13123	13124	13125	13126	13127	13128
0.1	13129	13130	13131	13132	13133	13134	13135	13136	13137	13138
0.2	13139	13140	13141	13141	13142	13143	13144	13145	13146	13147
0.3	13148	13149	13150	13151	13152	13153	13154	13155	13156	13157
0.4	13158	13159	13160	13161	13162	13162	13163	13164	13165	13166
0.5	13167	13168	13169	13170	13171	13172	13173	13174	13175	13176
0.6	13177	13178	13179	13180	13181	13182	13183	13184	13184	13185
0.7	13186	13187	13188	13189	13190	13191	13192	13193	13194	13195
0.8	13196	13197	13198	13199	13200	13201	13202	13203	13204	13205
0.9	13206	13207	13207	13208	13209	13210	13211	13212	13213	13214
1116	13215	13216	13217	13218	13219	13220	13221	13222	13223	13224
0.1	13225	13226	13227	13228	13229	13230	13230	13231	13232	13233
0.2	13234	13235	13236	13237	13238	13239	13240	13241	13242	13243
0.3	13244	13245	13246	13247	13248	13249	13250	13251	13252	13253
0.4	13254	13254	13255	13256	13257	13258	13259	13260	13261	13262
0.5	13263	13264	13265	13266	13267	13268	13269	13270	13271	13272
0.6	13273	13274	13275	13276	13277	13278	13278	13279	13280	13281
0.7	13282	13283	13284	13285	13286	13287	13288	13289	13290	13291
0.8	13292	13293	13294	13295	13296	13297	13298	13299	13300	13301
0.9	13302	13303	13303	13304	13305	13306	13307	13308	13309	13310

Lake Mead Available Capacity in 1,000 Acre-Feet at 0.01-Foot Elevation Increments

ELEVATION FEET	0.00	0.01	0.02	0.03	0.04	0.05	0.06	0.07	0.08	0.09
1117	13311	13312	13313	13314	13315	13316	13317	13318	13319	13320
0.1	13321	13322	13323	13324	13325	13326	13327	13328	13329	13329
0.2	13330	13331	13332	13333	13334	13335	13336	13337	13338	13339
0.3	13340	13341	13342	13343	13344	13345	13346	13347	13348	13349
0.4	13350	13351	13352	13353	13354	13355	13355	13356	13357	13358
0.5	13359	13360	13361	13362	13363	13364	13365	13366	13367	13368
0.6	13369	13370	13371	13372	13373	13374	13375	13376	13377	13378
0.7	13379	13380	13381	13382	13383	13383	13384	13385	13386	13387
0.8	13388	13389	13390	13391	13392	13393	13394	13395	13396	13397
0.9	13398	13399	13400	13401	13402	13403	13404	13405	13406	13407
1118	13408	13409	13410	13410	13411	13412	13413	13414	13415	13416
0.1	13417	13418	13419	13420	13421	13422	13423	13424	13425	13426
0.2	13427	13428	13429	13430	13431	13432	13433	13434	13435	13436
0.3	13437	13438	13439	13439	13440	13441	13442	13443	13444	13445
0.4	13446	13447	13448	13449	13450	13451	13452	13453	13454	13455
0.5	13456	13457	13458	13459	13460	13461	13462	13463	13464	13465
0.6	13466	13467	13468	13469	13469	13470	13471	13472	13473	13474
0.7	13475	13476	13477	13478	13479	13480	13481	13482	13483	13484
0.8	13485	13486	13487	13488	13489	13490	13491	13492	13493	13494
0.9	13495	13496	13497	13498	13499	13500	13500	13501	13502	13503
1119	13504	13505	13506	13507	13508	13509	13510	13511	13512	13513
0.1	13514	13515	13516	13517	13518	13519	13520	13521	13522	13523
0.2	13524	13525	13526	13527	13528	13529	13530	13531	13531	13532
0.3	13533	13534	13535	13536	13537	13538	13539	13540	13541	13542
0.4	13543	13544	13545	13546	13547	13548	13549	13550	13551	13552
0.5	13553	13554	13555	13556	13557	13558	13559	13560	13561	13562
0.6	13563	13564	13565	13565	13566	13567	13568	13569	13570	13571
0.7	13572	13573	13574	13575	13576	13577	13578	13579	13580	13581
0.8	13582	13583	13584	13585	13586	13587	13588	13589	13590	13591
0.9	13592	13593	13594	13595	13596	13597	13598	13599	13599	13600

Lake Mead Available Capacity in 1,000 Acre-Feet at 0.01-Foot Elevation Increments

ELEVATION FEET	0.00	0.01	0.02	0.03	0.04	0.05	0.06	0.07	0.08	0.09
1120	13601	13602	13603	13604	13605	13606	13607	13608	13609	13610
0.1	13611	13612	13613	13614	13615	13616	13617	13618	13619	13620
0.2	13621	13622	13623	13624	13625	13626	13627	13628	13629	13630
0.3	13631	13632	13633	13634	13635	13635	13636	13637	13638	13639
0.4	13640	13641	13642	13643	13644	13645	13646	13647	13648	13649
0.5	13650	13651	13652	13653	13654	13655	13656	13657	13658	13659
0.6	13660	13661	13662	13663	13664	13665	13666	13667	13668	13669
0.7	13670	13671	13672	13673	13673	13674	13675	13676	13677	13678
0.8	13679	13680	13681	13682	13683	13684	13685	13686	13687	13688
0.9	13689	13690	13691	13692	13693	13694	13695	13696	13697	13698
1121	13699	13700	13701	13702	13703	13704	13705	13706	13707	13708
0.1	13709	13710	13711	13712	13713	13714	13714	13715	13716	13717
0.2	13718	13719	13720	13721	13722	13723	13724	13725	13726	13727
0.3	13728	13729	13730	13731	13732	13733	13734	13735	13736	13737
0.4	13738	13739	13740	13741	13742	13743	13744	13745	13746	13747
0.5	13748	13749	13750	13751	13752	13753	13754	13755	13756	13757
0.6	13757	13758	13759	13760	13761	13762	13763	13764	13765	13766
0.7	13767	13768	13769	13770	13771	13772	13773	13774	13775	13776
0.8	13777	13778	13779	13780	13781	13782	13783	13784	13785	13786
0.9	13787	13788	13789	13790	13791	13792	13793	13794	13795	13796
1122	13797	13798	13799	13800	13801	13802	13803	13803	13804	13805
0.1	13806	13807	13808	13809	13810	13811	13812	13813	13814	13815
0.2	13816	13817	13818	13819	13820	13821	13822	13823	13824	13825
0.3	13826	13827	13828	13829	13830	13831	13832	13833	13834	13835
0.4	13836	13837	13838	13839	13840	13841	13842	13843	13844	13845
0.5	13846	13847	13848	13849	13850	13851	13852	13853	13854	13855
0.6	13855	13856	13857	13858	13859	13860	13861	13862	13863	13864
0.7	13865	13866	13867	13868	13869	13870	13871	13872	13873	13874
0.8	13875	13876	13877	13878	13879	13880	13881	13882	13883	13884
0.9	13885	13886	13887	13888	13889	13890	13891	13892	13893	13894

Lake Mead Available Capacity in 1,000 Acre-Feet at 0.01-Foot Elevation Increments

ELEVATION FEET	0.00	0.01	0.02	0.03	0.04	0.05	0.06	0.07	0.08	0.09
1123	13895	13896	13897	13898	13899	13900	13901	13902	13903	13904
0.1	13905	13906	13907	13908	13909	13910	13911	13912	13913	13914
0.2	13914	13915	13916	13917	13918	13919	13920	13921	13922	13923
0.3	13924	13925	13926	13927	13928	13929	13930	13931	13932	13933
0.4	13934	13935	13936	13937	13938	13939	13940	13941	13942	13943
0.5	13944	13945	13946	13947	13948	13949	13950	13951	13952	13953
0.6	13954	13955	13956	13957	13958	13959	13960	13961	13962	13963
0.7	13964	13965	13966	13967	13968	13969	13970	13971	13972	13973
0.8	13974	13975	13976	13977	13978	13979	13980	13981	13982	13983
0.9	13984	13985	13986	13986	13987	13988	13989	13990	13991	13992
1124	13993	13994	13995	13996	13997	13998	13999	14000	14001	14002
0.1	14003	14004	14005	14006	14007	14008	14009	14010	14011	14012
0.2	14013	14014	14015	14016	14017	14018	14019	14020	14021	14022
0.3	14023	14024	14025	14026	14027	14028	14029	14030	14031	14032
0.4	14033	14034	14035	14036	14037	14038	14039	14040	14041	14042
0.5	14043	14044	14045	14046	14047	14048	14049	14050	14051	14052
0.6	14053	14054	14055	14056	14057	14058	14059	14060	14061	14062
0.7	14063	14064	14065	14066	14067	14068	14069	14070	14071	14072
0.8	14073	14074	14075	14076	14077	14078	14079	14080	14081	14082
0.9	14083	14083	14084	14085	14086	14087	14088	14089	14090	14091
1125	14092	14093	14094	14095	14096	14097	14098	14099	14100	14101
0.1	14102	14103	14104	14105	14106	14107	14108	14109	14110	14111
0.2	14112	14113	14114	14115	14116	14117	14118	14119	14120	14121
0.3	14122	14123	14124	14125	14126	14127	14128	14129	14130	14131
0.4	14132	14133	14134	14135	14136	14137	14138	14139	14140	14141
0.5	14142	14143	14144	14145	14146	14147	14148	14149	14150	14151
0.6	14152	14153	14154	14155	14156	14157	14158	14159	14160	14161
0.7	14162	14163	14164	14165	14166	14167	14168	14169	14170	14171
0.8	14172	14173	14174	14175	14176	14177	14178	14179	14180	14181
0.9	14182	14183	14184	14185	14186	14187	14188	14189	14190	14191

Lake Mead Available Capacity in 1,000 Acre-Feet at 0.01-Foot Elevation Increments

ELEVATION FEET	0.00	0.01	0.02	0.03	0.04	0.05	0.06	0.07	0.08	0.09
1126	14192	14193	14194	14195	14196	14197	14198	14199	14200	14201
0.1	14202	14203	14204	14205	14206	14207	14208	14209	14210	14211
0.2	14212	14213	14214	14215	14216	14217	14218	14219	14220	14221
0.3	14222	14223	14224	14225	14226	14227	14228	14229	14230	14231
0.4	14232	14233	14234	14235	14236	14237	14238	14239	14240	14241
0.5	14242	14243	14244	14245	14246	14247	14248	14249	14250	14251
0.6	14252	14253	14254	14255	14256	14257	14258	14259	14260	14261
0.7	14262	14263	14264	14265	14266	14267	14268	14269	14270	14271
0.8	14272	14273	14274	14275	14276	14277	14278	14279	14280	14281
0.9	14282	14283	14284	14285	14286	14287	14288	14289	14290	14291
1127	14292	14293	14294	14295	14296	14297	14298	14299	14300	14301
0.1	14302	14303	14304	14305	14306	14307	14308	14309	14310	14311
0.2	14312	14313	14314	14315	14316	14317	14318	14319	14320	14321
0.3	14322	14323	14324	14325	14326	14327	14328	14329	14330	14331
0.4	14332	14333	14334	14335	14336	14337	14338	14339	14340	14341
0.5	14342	14343	14344	14345	14346	14347	14348	14349	14350	14351
0.6	14352	14353	14354	14355	14356	14357	14358	14359	14360	14361
0.7	14362	14363	14364	14365	14366	14367	14368	14369	14370	14371
0.8	14372	14373	14374	14375	14376	14377	14378	14379	14380	14381
0.9	14382	14383	14384	14385	14386	14387	14388	14389	14390	14391
1128	14392	14393	14394	14395	14396	14397	14398	14399	14400	14401
0.1	14402	14403	14404	14405	14406	14407	14408	14409	14410	14411
0.2	14412	14413	14414	14415	14416	14417	14418	14419	14420	14421
0.3	14422	14423	14424	14425	14426	14428	14429	14430	14431	14432
0.4	14433	14434	14435	14436	14437	14438	14439	14440	14441	14442
0.5	14443	14444	14445	14446	14447	14448	14449	14450	14451	14452
0.6	14453	14454	14455	14456	14457	14458	14459	14460	14461	14462
0.7	14463	14464	14465	14466	14467	14468	14469	14470	14471	14472
0.8	14473	14474	14475	14476	14477	14478	14479	14480	14481	14482
0.9	14483	14484	14485	14486	14487	14488	14489	14490	14491	14492

Lake Mead Available Capacity in 1,000 Acre-Feet at 0.01-Foot Elevation Increments

ELEVATION FEET	0.00	0.01	0.02	0.03	0.04	0.05	0.06	0.07	0.08	0.09
1129	14493	14494	14495	14496	14497	14498	14499	14500	14501	14502
0.1	14503	14504	14505	14506	14507	14508	14509	14510	14511	14512
0.2	14513	14514	14515	14516	14517	14518	14519	14520	14521	14522
0.3	14523	14524	14525	14526	14527	14528	14530	14531	14532	14533
0.4	14534	14535	14536	14537	14538	14539	14540	14541	14542	14543
0.5	14544	14545	14546	14547	14548	14549	14550	14551	14552	14553
0.6	14554	14555	14556	14557	14558	14559	14560	14561	14562	14563
0.7	14564	14565	14566	14567	14568	14569	14570	14571	14572	14573
0.8	14574	14575	14576	14577	14578	14579	14580	14581	14582	14583
0.9	14584	14585	14586	14587	14588	14589	14590	14591	14592	14593
1130	14594	14595	14596	14597	14598	14599	14600	14601	14602	14603
0.1	14604	14606	14607	14608	14609	14610	14611	14612	14613	14614
0.2	14615	14616	14617	14618	14619	14620	14621	14622	14623	14624
0.3	14625	14626	14627	14628	14629	14630	14631	14632	14633	14634
0.4	14635	14636	14637	14638	14639	14640	14641	14642	14643	14644
0.5	14645	14646	14647	14648	14649	14650	14651	14652	14653	14654
0.6	14655	14656	14657	14658	14659	14660	14661	14662	14663	14664
0.7	14665	14667	14668	14669	14670	14671	14672	14673	14674	14675
0.8	14676	14677	14678	14679	14680	14681	14682	14683	14684	14685
0.9	14686	14687	14688	14689	14690	14691	14692	14693	14694	14695
1131	14696	14697	14698	14699	14700	14701	14702	14703	14704	14705
0.1	14706	14707	14708	14709	14710	14711	14712	14713	14714	14715
0.2	14716	14717	14718	14719	14721	14722	14723	14724	14725	14726
0.3	14727	14728	14729	14730	14731	14732	14733	14734	14735	14736
0.4	14737	14738	14739	14740	14741	14742	14743	14744	14745	14746
0.5	14747	14748	14749	14750	14751	14752	14753	14754	14755	14756
0.6	14757	14758	14759	14760	14761	14762	14763	14764	14765	14766
0.7	14767	14769	14770	14771	14772	14773	14774	14775	14776	14777
0.8	14778	14779	14780	14781	14782	14783	14784	14785	14786	14787
0.9	14788	14789	14790	14791	14792	14793	14794	14795	14796	14797

Lake Mead Available Capacity in 1,000 Acre-Feet at 0.01-Foot Elevation Increments

ELEVATION FEET	0.00	0.01	0.02	0.03	0.04	0.05	0.06	0.07	0.08	0.09
1132	14798	14799	14800	14801	14802	14803	14804	14805	14806	14807
0.1	14808	14809	14810	14811	14812	14814	14815	14816	14817	14818
0.2	14819	14820	14821	14822	14823	14824	14825	14826	14827	14828
0.3	14829	14830	14831	14832	14833	14834	14835	14836	14837	14838
0.4	14839	14840	14841	14842	14843	14844	14845	14846	14847	14848
0.5	14849	14850	14851	14852	14853	14855	14856	14857	14858	14859
0.6	14860	14861	14862	14863	14864	14865	14866	14867	14868	14869
0.7	14870	14871	14872	14873	14874	14875	14876	14877	14878	14879
0.8	14880	14881	14882	14883	14884	14885	14886	14887	14888	14889
0.9	14890	14891	14892	14894	14895	14896	14897	14898	14899	14900
1133	14901	14902	14903	14904	14905	14906	14907	14908	14909	14910
0.1	14911	14912	14913	14914	14915	14916	14917	14918	14919	14920
0.2	14921	14922	14923	14924	14925	14926	14927	14928	14930	14931
0.3	14932	14933	14934	14935	14936	14937	14938	14939	14940	14941
0.4	14942	14943	14944	14945	14946	14947	14948	14949	14950	14951
0.5	14952	14953	14954	14955	14956	14957	14958	14959	14960	14961
0.6	14962	14963	14965	14966	14967	14968	14969	14970	14971	14972
0.7	14973	14974	14975	14976	14977	14978	14979	14980	14981	14982
0.8	14983	14984	14985	14986	14987	14988	14989	14990	14991	14992
0.9	14993	14994	14995	14996	14998	14999	15000	15001	15002	15003
1134	15004	15005	15006	15007	15008	15009	15010	15011	15012	15013
0.1	15014	15015	15016	15017	15018	15019	15020	15021	15022	15023
0.2	15024	15025	15026	15027	15028	15030	15031	15032	15033	15034
0.3	15035	15036	15037	15038	15039	15040	15041	15042	15043	15044
0.4	15045	15046	15047	15048	15049	15050	15051	15052	15053	15054
0.5	15055	15056	15057	15058	15059	15061	15062	15063	15064	15065
0.6	15066	15067	15068	15069	15070	15071	15072	15073	15074	15075
0.7	15076	15077	15078	15079	15080	15081	15082	15083	15084	15085
0.8	15086	15087	15088	15090	15091	15092	15093	15094	15095	15096
0.9	15097	15098	15099	15100	15101	15102	15103	15104	15105	15106

Lake Mead Available Capacity in 1,000 Acre-Feet at 0.01-Foot Elevation Increments

ELEVATION FEET	0.00	0.01	0.02	0.03	0.04	0.05	0.06	0.07	0.08	0.09
1135	15107	15108	15109	15110	15111	15112	15113	15114	15115	15116
0.1	15117	15119	15120	15121	15122	15123	15124	15125	15126	15127
0.2	15128	15129	15130	15131	15132	15133	15134	15135	15136	15137
0.3	15138	15139	15140	15141	15142	15143	15144	15146	15147	15148
0.4	15149	15150	15151	15152	15153	15154	15155	15156	15157	15158
0.5	15159	15160	15161	15162	15163	15164	15165	15166	15167	15168
0.6	15169	15171	15172	15173	15174	15175	15176	15177	15178	15179
0.7	15180	15181	15182	15183	15184	15185	15186	15187	15188	15189
0.8	15190	15191	15192	15194	15195	15196	15197	15198	15199	15200
0.9	15201	15202	15203	15204	15205	15206	15207	15208	15209	15210
1136	15211	15212	15213	15214	15216	15217	15218	15219	15220	15221
0.1	15222	15223	15224	15225	15226	15227	15228	15229	15230	15231
0.2	15232	15233	15234	15235	15236	15238	15239	15240	15241	15242
0.3	15243	15244	15245	15246	15247	15248	15249	15250	15251	15252
0.4	15253	15254	15255	15256	15258	15259	15260	15261	15262	15263
0.5	15264	15265	15266	15267	15268	15269	15270	15271	15272	15273
0.6	15274	15275	15276	15277	15279	15280	15281	15282	15283	15284
0.7	15285	15286	15287	15288	15289	15290	15291	15292	15293	15294
0.8	15295	15296	15298	15299	15300	15301	15302	15303	15304	15305
0.9	15306	15307	15308	15309	15310	15311	15312	15313	15314	15315
1137	15316	15318	15319	15320	15321	15322	15323	15324	15325	15326
0.1	15327	15328	15329	15330	15331	15332	15333	15334	15335	15337
0.2	15338	15339	15340	15341	15342	15343	15344	15345	15346	15347
0.3	15348	15349	15350	15351	15352	15353	15354	15356	15357	15358
0.4	15359	15360	15361	15362	15363	15364	15365	15366	15367	15368
0.5	15369	15370	15371	15372	15374	15375	15376	15377	15378	15379
0.6	15380	15381	15382	15383	15384	15385	15386	15387	15388	15389
0.7	15390	15392	15393	15394	15395	15396	15397	15398	15399	15400
0.8	15401	15402	15403	15404	15405	15406	15407	15408	15410	15411
0.9	15412	15413	15414	15415	15416	15417	15418	15419	15420	15421

Lake Mead Available Capacity in 1,000 Acre-Feet at 0.01-Foot Elevation Increments

ELEVATION FEET	0.00	0.01	0.02	0.03	0.04	0.05	0.06	0.07	0.08	0.09
1138	15422	15423	15424	15425	15426	15428	15429	15430	15431	15432
0.1	15433	15434	15435	15436	15437	15438	15439	15440	15441	15442
0.2	15443	15445	15446	15447	15448	15449	15450	15451	15452	15453
0.3	15454	15455	15456	15457	15458	15459	15460	15462	15463	15464
0.4	15465	15466	15467	15468	15469	15470	15471	15472	15473	15474
0.5	15475	15476	15477	15479	15480	15481	15482	15483	15484	15485
0.6	15486	15487	15488	15489	15490	15491	15492	15493	15494	15496
0.7	15497	15498	15499	15500	15501	15502	15503	15504	15505	15506
0.8	15507	15508	15509	15510	15512	15513	15514	15515	15516	15517
0.9	15518	15519	15520	15521	15522	15523	15524	15525	15526	15528
1139	15529	15530	15531	15532	15533	15534	15535	15536	15537	15538
0.1	15539	15540	15541	15542	15544	15545	15546	15547	15548	15549
0.2	15550	15551	15552	15553	15554	15555	15556	15557	15558	15560
0.3	15561	15562	15563	15564	15565	15566	15567	15568	15569	15570
0.4	15571	15572	15573	15574	15576	15577	15578	15579	15580	15581
0.5	15582	15583	15584	15585	15586	15587	15588	15589	15591	15592
0.6	15593	15594	15595	15596	15597	15598	15599	15600	15601	15602
0.7	15603	15604	15605	15607	15608	15609	15610	15611	15612	15613
0.8	15614	15615	15616	15617	15618	15619	15620	15622	15623	15624
0.9	15625	15626	15627	15628	15629	15630	15631	15632	15633	15634
1140	15635	15637	15638	15639	15640	15641	15642	15643	15644	15645
0.1	15646	15647	15648	15649	15650	15652	15653	15654	15655	15656
0.2	15657	15658	15659	15660	15661	15662	15663	15664	15665	15667
0.3	15668	15669	15670	15671	15672	15673	15674	15675	15676	15677
0.4	15678	15679	15681	15682	15683	15684	15685	15686	15687	15688
0.5	15689	15690	15691	15692	15693	15694	15696	15697	15698	15699
0.6	15700	15701	15702	15703	15704	15705	15706	15707	15708	15710
0.7	15711	15712	15713	15714	15715	15716	15717	15718	15719	15720
0.8	15721	15722	15724	15725	15726	15727	15728	15729	15730	15731
0.9	15732	15733	15734	15735	15736	15737	15739	15740	15741	15742

Lake Mead Available Capacity in 1,000 Acre-Feet at 0.01-Foot Elevation Increments

ELEVATION FEET	0.00	0.01	0.02	0.03	0.04	0.05	0.06	0.07	0.08	0.09
1141	15743	15744	15745	15746	15747	15748	15749	15750	15751	15753
0.1	15754	15755	15756	15757	15758	15759	15760	15761	15762	15763
0.2	15764	15766	15767	15768	15769	15770	15771	15772	15773	15774
0.3	15775	15776	15777	15778	15780	15781	15782	15783	15784	15785
0.4	15786	15787	15788	15789	15790	15791	15792	15794	15795	15796
0.5	15797	15798	15799	15800	15801	15802	15803	15804	15805	15807
0.6	15808	15809	15810	15811	15812	15813	15814	15815	15816	15817
0.7	15818	15819	15821	15822	15823	15824	15825	15826	15827	15828
0.8	15829	15830	15831	15832	15834	15835	15836	15837	15838	15839
0.9	15840	15841	15842	15843	15844	15845	15846	15848	15849	15850
1142	15851	15852	15853	15854	15855	15856	15857	15858	15859	15861
0.1	15862	15863	15864	15865	15866	15867	15868	15869	15870	15871
0.2	15872	15874	15875	15876	15877	15878	15879	15880	15881	15882
0.3	15883	15884	15885	15887	15888	15889	15890	15891	15892	15893
0.4	15894	15895	15896	15897	15898	15900	15901	15902	15903	15904
0.5	15905	15906	15907	15908	15909	15910	15911	15913	15914	15915
0.6	15916	15917	15918	15919	15920	15921	15922	15923	15924	15926
0.7	15927	15928	15929	15930	15931	15932	15933	15934	15935	15936
0.8	15938	15939	15940	15941	15942	15943	15944	15945	15946	15947
0.9	15948	15949	15951	15952	15953	15954	15955	15956	15957	15958
1143	15959	15960	15961	15963	15964	15965	15966	15967	15968	15969
0.1	15970	15971	15972	15973	15974	15976	15977	15978	15979	15980
0.2	15981	15982	15983	15984	15985	15986	15988	15989	15990	15991
0.3	15992	15993	15994	15995	15996	15997	15998	15999	16001	16002
0.4	16003	16004	16005	16006	16007	16008	16009	16010	16011	16013
0.5	16014	16015	16016	16017	16018	16019	16020	16021	16022	16023
0.6	16025	16026	16027	16028	16029	16030	16031	16032	16033	16034
0.7	16035	16037	16038	16039	16040	16041	16042	16043	16044	16045
0.8	16046	16047	16049	16050	16051	16052	16053	16054	16055	16056
0.9	16057	16058	16059	16061	16062	16063	16064	16065	16066	16067

Lake Mead Available Capacity in 1,000 Acre-Feet at 0.01-Foot Elevation Increments

ELEVATION FEET	0.00	0.01	0.02	0.03	0.04	0.05	0.06	0.07	0.08	0.09
1144	16068	16069	16070	16071	16073	16074	16075	16076	16077	16078
0.1	16079	16080	16081	16082	16083	16085	16086	16087	16088	16089
0.2	16090	16091	16092	16093	16094	16095	16097	16098	16099	16100
0.3	16101	16102	16103	16104	16105	16106	16108	16109	16110	16111
0.4	16112	16113	16114	16115	16116	16117	16118	16120	16121	16122
0.5	16123	16124	16125	16126	16127	16128	16129	16130	16132	16133
0.6	16134	16135	16136	16137	16138	16139	16140	16141	16143	16144
0.7	16145	16146	16147	16148	16149	16150	16151	16152	16153	16155
0.8	16156	16157	16158	16159	16160	16161	16162	16163	16164	16166
0.9	16167	16168	16169	16170	16171	16172	16173	16174	16175	16177
1145	16178	16179	16180	16181	16182	16183	16184	16185	16186	16187
0.1	16189	16190	16191	16192	16193	16194	16195	16196	16197	16198
0.2	16200	16201	16202	16203	16204	16205	16206	16207	16208	16209
0.3	16211	16212	16213	16214	16215	16216	16217	16218	16219	16220
0.4	16222	16223	16224	16225	16226	16227	16228	16229	16230	16231
0.5	16233	16234	16235	16236	16237	16238	16239	16240	16241	16242
0.6	16244	16245	16246	16247	16248	16249	16250	16251	16252	16253
0.7	16255	16256	16257	16258	16259	16260	16261	16262	16263	16264
0.8	16266	16267	16268	16269	16270	16271	16272	16273	16274	16275
0.9	16277	16278	16279	16280	16281	16282	16283	16284	16285	16286
1146	16288	16289	16290	16291	16292	16293	16294	16295	16296	16297
0.1	16299	16300	16301	16302	16303	16304	16305	16306	16307	16309
0.2	16310	16311	16312	16313	16314	16315	16316	16317	16318	16320
0.3	16321	16322	16323	16324	16325	16326	16327	16328	16329	16331
0.4	16332	16333	16334	16335	16336	16337	16338	16339	16341	16342
0.5	16343	16344	16345	16346	16347	16348	16349	16350	16352	16353
0.6	16354	16355	16356	16357	16358	16359	16360	16362	16363	16364
0.7	16365	16366	16367	16368	16369	16370	16371	16373	16374	16375
0.8	16376	16377	16378	16379	16380	16381	16383	16384	16385	16386
0.9	16387	16388	16389	16390	16391	16393	16394	16395	16396	16397

Lake Mead Available Capacity in 1,000 Acre-Feet at 0.01-Foot Elevation Increments

ELEVATION FEET	0.00	0.01	0.02	0.03	0.04	0.05	0.06	0.07	0.08	0.09
1147	16398	16399	16400	16401	16402	16404	16405	16406	16407	16408
0.1	16409	16410	16411	16412	16414	16415	16416	16417	16418	16419
0.2	16420	16421	16422	16424	16425	16426	16427	16428	16429	16430
0.3	16431	16432	16434	16435	16436	16437	16438	16439	16440	16441
0.4	16442	16444	16445	16446	16447	16448	16449	16450	16451	16452
0.5	16454	16455	16456	16457	16458	16459	16460	16461	16462	16464
0.6	16465	16466	16467	16468	16469	16470	16471	16472	16474	16475
0.7	16476	16477	16478	16479	16480	16481	16482	16483	16485	16486
0.8	16487	16488	16489	16490	16491	16492	16494	16495	16496	16497
0.9	16498	16499	16500	16501	16502	16504	16505	16506	16507	16508
1148	16509	16510	16511	16512	16514	16515	16516	16517	16518	16519
0.1	16520	16521	16522	16524	16525	16526	16527	16528	16529	16530
0.2	16531	16532	16534	16535	16536	16537	16538	16539	16540	16541
0.3	16542	16544	16545	16546	16547	16548	16549	16550	16551	16553
0.4	16554	16555	16556	16557	16558	16559	16560	16561	16563	16564
0.5	16565	16566	16567	16568	16569	16570	16571	16573	16574	16575
0.6	16576	16577	16578	16579	16580	16582	16583	16584	16585	16586
0.7	16587	16588	16589	16590	16592	16593	16594	16595	16596	16597
0.8	16598	16599	16601	16602	16603	16604	16605	16606	16607	16608
0.9	16609	16611	16612	16613	16614	16615	16616	16617	16618	16620
1149	16621	16622	16623	16624	16625	16626	16627	16628	16630	16631
0.1	16632	16633	16634	16635	16636	16637	16639	16640	16641	16642
0.2	16643	16644	16645	16646	16647	16649	16650	16651	16652	16653
0.3	16654	16655	16656	16658	16659	16660	16661	16662	16663	16664
0.4	16665	16667	16668	16669	16670	16671	16672	16673	16674	16675
0.5	16677	16678	16679	16680	16681	16682	16683	16684	16686	16687
0.6	16688	16689	16690	16691	16692	16693	16695	16696	16697	16698
0.7	16699	16700	16701	16702	16704	16705	16706	16707	16708	16709
0.8	16710	16711	16713	16714	16715	16716	16717	16718	16719	16720
0.9	16721	16723	16724	16725	16726	16727	16728	16729	16730	16732

Lake Mead Available Capacity in 1,000 Acre-Feet at 0.01-Foot Elevation Increments

ELEVATION FEET	0.00	0.01	0.02	0.03	0.04	0.05	0.06	0.07	0.08	0.09
1150	16733	16734	16735	16736	16737	16738	16739	16741	16742	16743
0.1	16744	16745	16746	16747	16748	16750	16751	16752	16753	16754
0.2	16755	16756	16757	16759	16760	16761	16762	16763	16764	16765
0.3	16766	16768	16769	16770	16771	16772	16773	16774	16775	16777
0.4	16778	16779	16780	16781	16782	16783	16784	16786	16787	16788
0.5	16789	16790	16791	16792	16793	16795	16796	16797	16798	16799
0.6	16800	16801	16802	16804	16805	16806	16807	16808	16809	16810
0.7	16811	16813	16814	16815	16816	16817	16818	16819	16821	16822
0.8	16823	16824	16825	16826	16827	16828	16830	16831	16832	16833
0.9	16834	16835	16836	16837	16839	16840	16841	16842	16843	16844
1151	16845	16846	16848	16849	16850	16851	16852	16853	16854	16855
0.1	16857	16858	16859	16860	16861	16862	16863	16865	16866	16867
0.2	16868	16869	16870	16871	16872	16874	16875	16876	16877	16878
0.3	16879	16880	16881	16883	16884	16885	16886	16887	16888	16889
0.4	16891	16892	16893	16894	16895	16896	16897	16898	16900	16901
0.5	16902	16903	16904	16905	16906	16908	16909	16910	16911	16912
0.6	16913	16914	16915	16917	16918	16919	16920	16921	16922	16923
0.7	16925	16926	16927	16928	16929	16930	16931	16932	16934	16935
0.8	16936	16937	16938	16939	16940	16942	16943	16944	16945	16946
0.9	16947	16948	16949	16951	16952	16953	16954	16955	16956	16957
1152	16959	16960	16961	16962	16963	16964	16965	16967	16968	16969
0.1	16970	16971	16972	16973	16974	16976	16977	16978	16979	16980
0.2	16981	16982	16984	16985	16986	16987	16988	16989	16990	16991
0.3	16993	16994	16995	16996	16997	16998	16999	17001	17002	17003
0.4	17004	17005	17006	17007	17009	17010	17011	17012	17013	17014
0.5	17015	17017	17018	17019	17020	17021	17022	17023	17024	17026
0.6	17027	17028	17029	17030	17031	17032	17034	17035	17036	17037
0.7	17038	17039	17040	17042	17043	17044	17045	17046	17047	17048
0.8	17050	17051	17052	17053	17054	17055	17056	17058	17059	17060
0.9	17061	17062	17063	17064	17066	17067	17068	17069	17070	17071

Lake Mead Available Capacity in 1,000 Acre-Feet at 0.01-Foot Elevation Increments

ELEVATION FEET	0.00	0.01	0.02	0.03	0.04	0.05	0.06	0.07	0.08	0.09
1153	17072	17073	17075	17076	17077	17078	17079	17080	17081	17083
0.1	17084	17085	17086	17087	17088	17089	17091	17092	17093	17094
0.2	17095	17096	17097	17099	17100	17101	17102	17103	17104	17105
0.3	17107	17108	17109	17110	17111	17112	17113	17115	17116	17117
0.4	17118	17119	17120	17121	17123	17124	17125	17126	17127	17128
0.5	17129	17131	17132	17133	17134	17135	17136	17137	17139	17140
0.6	17141	17142	17143	17144	17145	17147	17148	17149	17150	17151
0.7	17152	17154	17155	17156	17157	17158	17159	17160	17162	17163
0.8	17164	17165	17166	17167	17168	17170	17171	17172	17173	17174
0.9	17175	17176	17178	17179	17180	17181	17182	17183	17184	17186
1154	17187	17188	17189	17190	17191	17192	17194	17195	17196	17197
0.1	17198	17199	17200	17202	17203	17204	17205	17206	17207	17208
0.2	17210	17211	17212	17213	17214	17215	17217	17218	17219	17220
0.3	17221	17222	17223	17225	17226	17227	17228	17229	17230	17231
0.4	17233	17234	17235	17236	17237	17238	17239	17241	17242	17243
0.5	17244	17245	17246	17248	17249	17250	17251	17252	17253	17254
0.6	17256	17257	17258	17259	17260	17261	17262	17264	17265	17266
0.7	17267	17268	17269	17271	17272	17273	17274	17275	17276	17277
0.8	17279	17280	17281	17282	17283	17284	17285	17287	17288	17289
0.9	17290	17291	17292	17294	17295	17296	17297	17298	17299	17300
1155	17302	17303	17304	17305	17306	17307	17308	17310	17311	17312
0.1	17313	17314	17315	17317	17318	17319	17320	17321	17322	17323
0.2	17325	17326	17327	17328	17329	17330	17332	17333	17334	17335
0.3	17336	17337	17338	17340	17341	17342	17343	17344	17345	17347
0.4	17348	17349	17350	17351	17352	17353	17355	17356	17357	17358
0.5	17359	17360	17362	17363	17364	17365	17366	17367	17368	17370
0.6	17371	17372	17373	17374	17375	17377	17378	17379	17380	17381
0.7	17382	17383	17385	17386	17387	17388	17389	17390	17392	17393
0.8	17394	17395	17396	17397	17398	17400	17401	17402	17403	17404
0.9	17405	17407	17408	17409	17410	17411	17412	17413	17415	17416

Lake Mead Available Capacity in 1,000 Acre-Feet at 0.01-Foot Elevation Increments

ELEVATION FEET	0.00	0.01	0.02	0.03	0.04	0.05	0.06	0.07	0.08	0.09
1156	17417	17418	17419	17420	17422	17423	17424	17425	17426	17427
0.1	17429	17430	17431	17432	17433	17434	17435	17437	17438	17439
0.2	17440	17441	17442	17444	17445	17446	17447	17448	17449	17451
0.3	17452	17453	17454	17455	17456	17457	17459	17460	17461	17462
0.4	17463	17464	17466	17467	17468	17469	17470	17471	17473	17474
0.5	17475	17476	17477	17478	17479	17481	17482	17483	17484	17485
0.6	17486	17488	17489	17490	17491	17492	17493	17495	17496	17497
0.7	17498	17499	17500	17502	17503	17504	17505	17506	17507	17509
0.8	17510	17511	17512	17513	17514	17515	17517	17518	17519	17520
0.9	17521	17522	17524	17525	17526	17527	17528	17529	17531	17532
1157	17533	17534	17535	17536	17538	17539	17540	17541	17542	17543
0.1	17545	17546	17547	17548	17549	17550	17551	17553	17554	17555
0.2	17556	17557	17558	17560	17561	17562	17563	17564	17565	17567
0.3	17568	17569	17570	17571	17572	17574	17575	17576	17577	17578
0.4	17579	17581	17582	17583	17584	17585	17586	17588	17589	17590
0.5	17591	17592	17593	17595	17596	17597	17598	17599	17600	17602
0.6	17603	17604	17605	17606	17607	17609	17610	17611	17612	17613
0.7	17614	17616	17617	17618	17619	17620	17621	17623	17624	17625
0.8	17626	17627	17628	17630	17631	17632	17633	17634	17635	17637
0.9	17638	17639	17640	17641	17642	17644	17645	17646	17647	17648
1158	17649	17651	17652	17653	17654	17655	17656	17658	17659	17660
0.1	17661	17662	17663	17665	17666	17667	17668	17669	17670	17672
0.2	17673	17674	17675	17676	17677	17679	17680	17681	17682	17683
0.3	17684	17686	17687	17688	17689	17690	17691	17693	17694	17695
0.4	17696	17697	17698	17700	17701	17702	17703	17704	17706	17707
0.5	17708	17709	17710	17711	17713	17714	17715	17716	17717	17718
0.6	17720	17721	17722	17723	17724	17725	17727	17728	17729	17730
0.7	17731	17732	17734	17735	17736	17737	17738	17739	17741	17742
0.8	17743	17744	17745	17747	17748	17749	17750	17751	17752	17754
0.9	17755	17756	17757	17758	17759	17761	17762	17763	17764	17765

Lake Mead Available Capacity in 1,000 Acre-Feet at 0.01-Foot Elevation Increments

ELEVATION FEET	0.00	0.01	0.02	0.03	0.04	0.05	0.06	0.07	0.08	0.09
1159	17766	17768	17769	17770	17771	17772	17774	17775	17776	17777
0.1	17778	17779	17781	17782	17783	17784	17785	17786	17788	17789
0.2	17790	17791	17792	17793	17795	17796	17797	17798	17799	17801
0.3	17802	17803	17804	17805	17806	17808	17809	17810	17811	17812
0.4	17813	17815	17816	17817	17818	17819	17821	17822	17823	17824
0.5	17825	17826	17828	17829	17830	17831	17832	17833	17835	17836
0.6	17837	17838	17839	17841	17842	17843	17844	17845	17846	17848
0.7	17849	17850	17851	17852	17854	17855	17856	17857	17858	17859
0.8	17861	17862	17863	17864	17865	17866	17868	17869	17870	17871
0.9	17872	17874	17875	17876	17877	17878	17879	17881	17882	17883
1160	17884	17885	17887	17888	17889	17890	17891	17892	17894	17895
0.1	17896	17897	17898	17900	17901	17902	17903	17904	17905	17907
0.2	17908	17909	17910	17911	17912	17914	17915	17916	17917	17918
0.3	17920	17921	17922	17923	17924	17925	17927	17928	17929	17930
0.4	17931	17933	17934	17935	17936	17937	17938	17940	17941	17942
0.5	17943	17944	17946	17947	17948	17949	17950	17952	17953	17954
0.6	17955	17956	17957	17959	17960	17961	17962	17963	17965	17966
0.7	17967	17968	17969	17970	17972	17973	17974	17975	17976	17978
0.8	17979	17980	17981	17982	17983	17985	17986	17987	17988	17989
0.9	17991	17992	17993	17994	17995	17997	17998	17999	18000	18001
1161	18002	18004	18005	18006	18007	18008	18010	18011	18012	18013
0.1	18014	18015	18017	18018	18019	18020	18021	18023	18024	18025
0.2	18026	18027	18029	18030	18031	18032	18033	18034	18036	18037
0.3	18038	18039	18040	18042	18043	18044	18045	18046	18048	18049
0.4	18050	18051	18052	18053	18055	18056	18057	18058	18059	18061
0.5	18062	18063	18064	18065	18067	18068	18069	18070	18071	18073
0.6	18074	18075	18076	18077	18078	18080	18081	18082	18083	18084
0.7	18086	18087	18088	18089	18090	18092	18093	18094	18095	18096
0.8	18097	18099	18100	18101	18102	18103	18105	18106	18107	18108
0.9	18109	18111	18112	18113	18114	18115	18117	18118	18119	18120

Lake Mead Available Capacity in 1,000 Acre-Feet at 0.01-Foot Elevation Increments

ELEVATION FEET	0.00	0.01	0.02	0.03	0.04	0.05	0.06	0.07	0.08	0.09
1162	18121	18122	18124	18125	18126	18127	18128	18130	18131	18132
0.1	18133	18134	18136	18137	18138	18139	18140	18142	18143	18144
0.2	18145	18146	18148	18149	18150	18151	18152	18154	18155	18156
0.3	18157	18158	18159	18161	18162	18163	18164	18165	18167	18168
0.4	18169	18170	18171	18173	18174	18175	18176	18177	18179	18180
0.5	18181	18182	18183	18185	18186	18187	18188	18189	18191	18192
0.6	18193	18194	18195	18197	18198	18199	18200	18201	18202	18204
0.7	18205	18206	18207	18208	18210	18211	18212	18213	18214	18216
0.8	18217	18218	18219	18220	18222	18223	18224	18225	18226	18228
0.9	18229	18230	18231	18232	18234	18235	18236	18237	18238	18240
1163	18241	18242	18243	18244	18246	18247	18248	18249	18250	18252
0.1	18253	18254	18255	18256	18258	18259	18260	18261	18262	18264
0.2	18265	18266	18267	18268	18270	18271	18272	18273	18274	18276
0.3	18277	18278	18279	18280	18282	18283	18284	18285	18286	18288
0.4	18289	18290	18291	18292	18294	18295	18296	18297	18298	18300
0.5	18301	18302	18303	18304	18306	18307	18308	18309	18310	18312
0.6	18313	18314	18315	18316	18318	18319	18320	18321	18322	18324
0.7	18325	18326	18327	18328	18330	18331	18332	18333	18334	18336
0.8	18337	18338	18339	18340	18342	18343	18344	18345	18346	18348
0.9	18349	18350	18351	18352	18354	18355	18356	18357	18358	18360
1164	18361	18362	18363	18364	18366	18367	18368	18369	18370	18372
0.1	18373	18374	18375	18377	18378	18379	18380	18381	18383	18384
0.2	18385	18386	18387	18389	18390	18391	18392	18393	18395	18396
0.3	18397	18398	18399	18401	18402	18403	18404	18405	18407	18408
0.4	18409	18410	18411	18413	18414	18415	18416	18418	18419	18420
0.5	18421	18422	18424	18425	18426	18427	18428	18430	18431	18432
0.6	18433	18434	18436	18437	18438	18439	18440	18442	18443	18444
0.7	18445	18446	18448	18449	18450	18451	18453	18454	18455	18456
0.8	18457	18459	18460	18461	18462	18463	18465	18466	18467	18468
0.9	18469	18471	18472	18473	18474	18476	18477	18478	18479	18480

Lake Mead Available Capacity in 1,000 Acre-Feet at 0.01-Foot Elevation Increments

ELEVATION FEET	0.00	0.01	0.02	0.03	0.04	0.05	0.06	0.07	0.08	0.09
1165	18482	18483	18484	18485	18486	18488	18489	18490	18491	18492
0.1	18494	18495	18496	18497	18499	18500	18501	18502	18503	18505
0.2	18506	18507	18508	18509	18511	18512	18513	18514	18516	18517
0.3	18518	18519	18520	18522	18523	18524	18525	18526	18528	18529
0.4	18530	18531	18532	18534	18535	18536	18537	18539	18540	18541
0.5	18542	18543	18545	18546	18547	18548	18549	18551	18552	18553
0.6	18554	18556	18557	18558	18559	18560	18562	18563	18564	18565
0.7	18566	18568	18569	18570	18571	18573	18574	18575	18576	18577
0.8	18579	18580	18581	18582	18584	18585	18586	18587	18588	18590
0.9	18591	18592	18593	18594	18596	18597	18598	18599	18601	18602
1166	18603	18604	18605	18607	18608	18609	18610	18612	18613	18614
0.1	18615	18616	18618	18619	18620	18621	18622	18624	18625	18626
0.2	18627	18629	18630	18631	18632	18633	18635	18636	18637	18638
0.3	18640	18641	18642	18643	18644	18646	18647	18648	18649	18651
0.4	18652	18653	18654	18655	18657	18658	18659	18660	18662	18663
0.5	18664	18665	18666	18668	18669	18670	18671	18672	18674	18675
0.6	18676	18677	18679	18680	18681	18682	18683	18685	18686	18687
0.7	18688	18690	18691	18692	18693	18694	18696	18697	18698	18699
0.8	18701	18702	18703	18704	18705	18707	18708	18709	18710	18712
0.9	18713	18714	18715	18717	18718	18719	18720	18721	18723	18724
1167	18725	18726	18728	18729	18730	18731	18732	18734	18735	18736
0.1	18737	18739	18740	18741	18742	18743	18745	18746	18747	18748
0.2	18750	18751	18752	18753	18754	18756	18757	18758	18759	18761
0.3	18762	18763	18764	18766	18767	18768	18769	18770	18772	18773
0.4	18774	18775	18777	18778	18779	18780	18781	18783	18784	18785
0.5	18786	18788	18789	18790	18791	18793	18794	18795	18796	18797
0.6	18799	18800	18801	18802	18804	18805	18806	18807	18809	18810
0.7	18811	18812	18813	18815	18816	18817	18818	18820	18821	18822
0.8	18823	18824	18826	18827	18828	18829	18831	18832	18833	18834
0.9	18836	18837	18838	18839	18840	18842	18843	18844	18845	18847

Lake Mead Available Capacity in 1,000 Acre-Feet at 0.01-Foot Elevation Increments

ELEVATION FEET	0.00	0.01	0.02	0.03	0.04	0.05	0.06	0.07	0.08	0.09
1168	18848	18849	18850	18852	18853	18854	18855	18856	18858	18859
0.1	18860	18861	18863	18864	18865	18866	18868	18869	18870	18871
0.2	18873	18874	18875	18876	18877	18879	18880	18881	18882	18884
0.3	18885	18886	18887	18889	18890	18891	18892	18893	18895	18896
0.4	18897	18898	18900	18901	18902	18903	18905	18906	18907	18908
0.5	18910	18911	18912	18913	18914	18916	18917	18918	18919	18921
0.6	18922	18923	18924	18926	18927	18928	18929	18931	18932	18933
0.7	18934	18935	18937	18938	18939	18940	18942	18943	18944	18945
0.8	18947	18948	18949	18950	18952	18953	18954	18955	18957	18958
0.9	18959	18960	18961	18963	18964	18965	18966	18968	18969	18970
1169	18971	18973	18974	18975	18976	18978	18979	18980	18981	18983
0.1	18984	18985	18986	18987	18989	18990	18991	18992	18994	18995
0.2	18996	18997	18999	19000	19001	19002	19004	19005	19006	19007
0.3	19009	19010	19011	19012	19014	19015	19016	19017	19018	19020
0.4	19021	19022	19023	19025	19026	19027	19028	19030	19031	19032
0.5	19033	19035	19036	19037	19038	19040	19041	19042	19043	19045
0.6	19046	19047	19048	19050	19051	19052	19053	19055	19056	19057
0.7	19058	19060	19061	19062	19063	19064	19066	19067	19068	19069
0.8	19071	19072	19073	19074	19076	19077	19078	19079	19081	19082
0.9	19083	19084	19086	19087	19088	19089	19091	19092	19093	19094
1170	19096	19097	19098	19099	19101	19102	19103	19104	19106	19107
0.1	19108	19109	19111	19112	19113	19114	19116	19117	19118	19119
0.2	19121	19122	19123	19124	19126	19127	19128	19129	19131	19132
0.3	19133	19134	19136	19137	19138	19139	19141	19142	19143	19144
0.4	19146	19147	19148	19149	19151	19152	19153	19154	19156	19157
0.5	19158	19159	19161	19162	19163	19164	19166	19167	19168	19169
0.6	19171	19172	19173	19174	19176	19177	19178	19179	19181	19182
0.7	19183	19184	19186	19187	19188	19189	19191	19192	19193	19194
0.8	19196	19197	19198	19199	19201	19202	19203	19204	19206	19207
0.9	19208	19209	19211	19212	19213	19214	19216	19217	19218	19219

Lake Mead Available Capacity in 1,000 Acre-Feet at 0.01-Foot Elevation Increments

ELEVATION FEET	0.00	0.01	0.02	0.03	0.04	0.05	0.06	0.07	0.08	0.09
1171	19221	19222	19223	19224	19226	19227	19228	19229	19231	19232
0.1	19233	19234	19236	19237	19238	19239	19241	19242	19243	19244
0.2	19246	19247	19248	19249	19251	19252	19253	19255	19256	19257
0.3	19258	19260	19261	19262	19263	19265	19266	19267	19268	19270
0.4	19271	19272	19273	19275	19276	19277	19278	19280	19281	19282
0.5	19283	19285	19286	19287	19288	19290	19291	19292	19293	19295
0.6	19296	19297	19299	19300	19301	19302	19304	19305	19306	19307
0.7	19309	19310	19311	19312	19314	19315	19316	19317	19319	19320
0.8	19321	19322	19324	19325	19326	19327	19329	19330	19331	19333
0.9	19334	19335	19336	19338	19339	19340	19341	19343	19344	19345
1172	19346	19348	19349	19350	19351	19353	19354	19355	19356	19358
0.1	19359	19360	19362	19363	19364	19365	19367	19368	19369	19370
0.2	19372	19373	19374	19375	19377	19378	19379	19380	19382	19383
0.3	19384	19386	19387	19388	19389	19391	19392	19393	19394	19396
0.4	19397	19398	19399	19401	19402	19403	19404	19406	19407	19408
0.5	19410	19411	19412	19413	19415	19416	19417	19418	19420	19421
0.6	19422	19423	19425	19426	19427	19429	19430	19431	19432	19434
0.7	19435	19436	19437	19439	19440	19441	19442	19444	19445	19446
0.8	19448	19449	19450	19451	19453	19454	19455	19456	19458	19459
0.9	19460	19461	19463	19464	19465	19467	19468	19469	19470	19472
1173	19473	19474	19475	19477	19478	19479	19480	19482	19483	19484
0.1	19486	19487	19488	19489	19491	19492	19493	19494	19496	19497
0.2	19498	19500	19501	19502	19503	19505	19506	19507	19508	19510
0.3	19511	19512	19514	19515	19516	19517	19519	19520	19521	19522
0.4	19524	19525	19526	19528	19529	19530	19531	19533	19534	19535
0.5	19536	19538	19539	19540	19542	19543	19544	19545	19547	19548
0.6	19549	19550	19552	19553	19554	19556	19557	19558	19559	19561
0.7	19562	19563	19564	19566	19567	19568	19570	19571	19572	19573
0.8	19575	19576	19577	19578	19580	19581	19582	19584	19585	19586
0.9	19587	19589	19590	19591	19592	19594	19595	19596	19598	19599

Lake Mead Available Capacity in 1,000 Acre-Feet at 0.01-Foot Elevation Increments

ELEVATION FEET	0.00	0.01	0.02	0.03	0.04	0.05	0.06	0.07	0.08	0.09
1174	19600	19601	19603	19604	19605	19607	19608	19609	19610	19612
0.1	19613	19614	19615	19617	19618	19619	19621	19622	19623	19624
0.2	19626	19627	19628	19630	19631	19632	19633	19635	19636	19637
0.3	19638	19640	19641	19642	19644	19645	19646	19647	19649	19650
0.4	19651	19653	19654	19655	19656	19658	19659	19660	19662	19663
0.5	19664	19665	19667	19668	19669	19670	19672	19673	19674	19676
0.6	19677	19678	19679	19681	19682	19683	19685	19686	19687	19688
0.7	19690	19691	19692	19694	19695	19696	19697	19699	19700	19701
0.8	19703	19704	19705	19706	19708	19709	19710	19711	19713	19714
0.9	19715	19717	19718	19719	19720	19722	19723	19724	19726	19727
1175	19728	19729	19731	19732	19733	19735	19736	19737	19738	19740
0.1	19741	19742	19744	19745	19746	19747	19749	19750	19751	19753
0.2	19754	19755	19756	19758	19759	19760	19762	19763	19764	19765
0.3	19767	19768	19769	19771	19772	19773	19774	19776	19777	19778
0.4	19780	19781	19782	19783	19785	19786	19787	19789	19790	19791
0.5	19792	19794	19795	19796	19798	19799	19800	19801	19803	19804
0.6	19805	19807	19808	19809	19810	19812	19813	19814	19816	19817
0.7	19818	19820	19821	19822	19823	19825	19826	19827	19829	19830
0.8	19831	19832	19834	19835	19836	19838	19839	19840	19841	19843
0.9	19844	19845	19847	19848	19849	19850	19852	19853	19854	19856
1176	19857	19858	19860	19861	19862	19863	19865	19866	19867	19869
0.1	19870	19871	19872	19874	19875	19876	19878	19879	19880	19881
0.2	19883	19884	19885	19887	19888	19889	19891	19892	19893	19894
0.3	19896	19897	19898	19900	19901	19902	19903	19905	19906	19907
0.4	19909	19910	19911	19913	19914	19915	19916	19918	19919	19920
0.5	19922	19923	19924	19925	19927	19928	19929	19931	19932	19933
0.6	19935	19936	19937	19938	19940	19941	19942	19944	19945	19946
0.7	19948	19949	19950	19951	19953	19954	19955	19957	19958	19959
0.8	19960	19962	19963	19964	19966	19967	19968	19970	19971	19972
0.9	19973	19975	19976	19977	19979	19980	19981	19983	19984	19985

Lake Mead Available Capacity in 1,000 Acre-Feet at 0.01-Foot Elevation Increments

ELEVATION FEET	0.00	0.01	0.02	0.03	0.04	0.05	0.06	0.07	0.08	0.09
1177	19986	19988	19989	19990	19992	19993	19994	19996	19997	19998
0.1	19999	20001	20002	20003	20005	20006	20007	20008	20010	20011
0.2	20012	20014	20015	20016	20018	20019	20020	20021	20023	20024
0.3	20025	20027	20028	20029	20031	20032	20033	20034	20036	20037
0.4	20038	20040	20041	20042	20044	20045	20046	20047	20049	20050
0.5	20051	20053	20054	20055	20057	20058	20059	20061	20062	20063
0.6	20064	20066	20067	20068	20070	20071	20072	20074	20075	20076
0.7	20077	20079	20080	20081	20083	20084	20085	20087	20088	20089
0.8	20090	20092	20093	20094	20096	20097	20098	20100	20101	20102
0.9	20104	20105	20106	20107	20109	20110	20111	20113	20114	20115
1178	20117	20118	20119	20120	20122	20123	20124	20126	20127	20128
0.1	20130	20131	20132	20134	20135	20136	20137	20139	20140	20141
0.2	20143	20144	20145	20147	20148	20149	20150	20152	20153	20154
0.3	20156	20157	20158	20160	20161	20162	20164	20165	20166	20167
0.4	20169	20170	20171	20173	20174	20175	20177	20178	20179	20181
0.5	20182	20183	20184	20186	20187	20188	20190	20191	20192	20194
0.6	20195	20196	20198	20199	20200	20201	20203	20204	20205	20207
0.7	20208	20209	20211	20212	20213	20215	20216	20217	20219	20220
0.8	20221	20222	20224	20225	20226	20228	20229	20230	20232	20233
0.9	20234	20236	20237	20238	20239	20241	20242	20243	20245	20246
1179	20247	20249	20250	20251	20253	20254	20255	20257	20258	20259
0.1	20260	20262	20263	20264	20266	20267	20268	20270	20271	20272
0.2	20274	20275	20276	20278	20279	20280	20281	20283	20284	20285
0.3	20287	20288	20289	20291	20292	20293	20295	20296	20297	20299
0.4	20300	20301	20302	20304	20305	20306	20308	20309	20310	20312
0.5	20313	20314	20316	20317	20318	20320	20321	20322	20324	20325
0.6	20326	20327	20329	20330	20331	20333	20334	20335	20337	20338
0.7	20339	20341	20342	20343	20345	20346	20347	20349	20350	20351
0.8	20352	20354	20355	20356	20358	20359	20360	20362	20363	20364
0.9	20366	20367	20368	20370	20371	20372	20374	20375	20376	20377

Lake Mead Available Capacity in 1,000 Acre-Feet at 0.01-Foot Elevation Increments

ELEVATION FEET	0.00	0.01	0.02	0.03	0.04	0.05	0.06	0.07	0.08	0.09
1180	20379	20380	20381	20383	20384	20385	20387	20388	20389	20391
0.1	20392	20393	20395	20396	20397	20399	20400	20401	20403	20404
0.2	20405	20406	20408	20409	20410	20412	20413	20414	20416	20417
0.3	20418	20420	20421	20422	20424	20425	20426	20428	20429	20430
0.4	20432	20433	20434	20436	20437	20438	20439	20441	20442	20443
0.5	20445	20446	20447	20449	20450	20451	20453	20454	20455	20457
0.6	20458	20459	20461	20462	20463	20465	20466	20467	20469	20470
0.7	20471	20473	20474	20475	20476	20478	20479	20480	20482	20483
0.8	20484	20486	20487	20488	20490	20491	20492	20494	20495	20496
0.9	20498	20499	20500	20502	20503	20504	20506	20507	20508	20510
1181	20511	20512	20514	20515	20516	20518	20519	20520	20521	20523
0.1	20524	20525	20527	20528	20529	20531	20532	20533	20535	20536
0.2	20537	20539	20540	20541	20543	20544	20545	20547	20548	20549
0.3	20551	20552	20553	20555	20556	20557	20559	20560	20561	20563
0.4	20564	20565	20567	20568	20569	20571	20572	20573	20575	20576
0.5	20577	20578	20580	20581	20582	20584	20585	20586	20588	20589
0.6	20590	20592	20593	20594	20596	20597	20598	20600	20601	20602
0.7	20604	20605	20606	20608	20609	20610	20612	20613	20614	20616
0.8	20617	20618	20620	20621	20622	20624	20625	20626	20628	20629
0.9	20630	20632	20633	20634	20636	20637	20638	20640	20641	20642
1182	20644	20645	20646	20648	20649	20650	20652	20653	20654	20656
0.1	20657	20658	20660	20661	20662	20664	20665	20666	20668	20669
0.2	20670	20672	20673	20674	20676	20677	20678	20680	20681	20682
0.3	20684	20685	20686	20688	20689	20690	20692	20693	20694	20696
0.4	20697	20698	20700	20701	20702	20704	20705	20706	20708	20709
0.5	20710	20712	20713	20714	20716	20717	20718	20720	20721	20722
0.6	20724	20725	20726	20728	20729	20730	20732	20733	20734	20736
0.7	20737	20738	20740	20741	20742	20744	20745	20746	20748	20749
0.8	20750	20752	20753	20754	20756	20757	20758	20760	20761	20762
0.9	20764	20765	20766	20768	20769	20770	20772	20773	20774	20776

Lake Mead Available Capacity in 1,000 Acre-Feet at 0.01-Foot Elevation Increments

ELEVATION FEET	0.00	0.01	0.02	0.03	0.04	0.05	0.06	0.07	0.08	0.09
1183	20777	20778	20780	20781	20782	20784	20785	20786	20788	20789
0.1	20790	20792	20793	20794	20796	20797	20798	20800	20801	20802
0.2	20804	20805	20806	20808	20809	20810	20812	20813	20814	20816
0.3	20817	20818	20820	20821	20822	20824	20825	20826	20828	20829
0.4	20831	20832	20833	20835	20836	20837	20839	20840	20841	20843
0.5	20844	20845	20847	20848	20849	20851	20852	20853	20855	20856
0.6	20857	20859	20860	20861	20863	20864	20865	20867	20868	20869
0.7	20871	20872	20873	20875	20876	20877	20879	20880	20881	20883
0.8	20884	20885	20887	20888	20890	20891	20892	20894	20895	20896
0.9	20898	20899	20900	20902	20903	20904	20906	20907	20908	20910
1184	20911	20912	20914	20915	20916	20918	20919	20920	20922	20923
0.1	20924	20926	20927	20928	20930	20931	20932	20934	20935	20937
0.2	20938	20939	20941	20942	20943	20945	20946	20947	20949	20950
0.3	20951	20953	20954	20955	20957	20958	20959	20961	20962	20963
0.4	20965	20966	20967	20969	20970	20971	20973	20974	20976	20977
0.5	20978	20980	20981	20982	20984	20985	20986	20988	20989	20990
0.6	20992	20993	20994	20996	20997	20998	21000	21001	21002	21004
0.7	21005	21006	21008	21009	21011	21012	21013	21015	21016	21017
0.8	21019	21020	21021	21023	21024	21025	21027	21028	21029	21031
0.9	21032	21033	21035	21036	21038	21039	21040	21042	21043	21044
1185	21046	21047	21048	21050	21051	21052	21054	21055	21056	21058
0.1	21059	21060	21062	21063	21064	21066	21067	21069	21070	21071
0.2	21073	21074	21075	21077	21078	21079	21081	21082	21083	21085
0.3	21086	21087	21089	21090	21092	21093	21094	21096	21097	21098
0.4	21100	21101	21102	21104	21105	21106	21108	21109	21110	21112
0.5	21113	21114	21116	21117	21119	21120	21121	21123	21124	21125
0.6	21127	21128	21129	21131	21132	21133	21135	21136	21138	21139
0.7	21140	21142	21143	21144	21146	21147	21148	21150	21151	21152
0.8	21154	21155	21156	21158	21159	21161	21162	21163	21165	21166
0.9	21167	21169	21170	21171	21173	21174	21175	21177	21178	21179

Lake Mead Available Capacity in 1,000 Acre-Feet at 0.01-Foot Elevation Increments

ELEVATION FEET	0.00	0.01	0.02	0.03	0.04	0.05	0.06	0.07	0.08	0.09
1186	21181	21182	21184	21185	21186	21188	21189	21190	21192	21193
0.1	21194	21196	21197	21198	21200	21201	21203	21204	21205	21207
0.2	21208	21209	21211	21212	21213	21215	21216	21217	21219	21220
0.3	21222	21223	21224	21226	21227	21228	21230	21231	21232	21234
0.4	21235	21236	21238	21239	21241	21242	21243	21245	21246	21247
0.5	21249	21250	21251	21253	21254	21256	21257	21258	21260	21261
0.6	21262	21264	21265	21266	21268	21269	21270	21272	21273	21275
0.7	21276	21277	21279	21280	21281	21283	21284	21285	21287	21288
0.8	21290	21291	21292	21294	21295	21296	21298	21299	21300	21302
0.9	21303	21305	21306	21307	21309	21310	21311	21313	21314	21315
1187	21317	21318	21319	21321	21322	21324	21325	21326	21328	21329
0.1	21330	21332	21333	21334	21336	21337	21339	21340	21341	21343
0.2	21344	21345	21347	21348	21349	21351	21352	21354	21355	21356
0.3	21358	21359	21360	21362	21363	21364	21366	21367	21369	21370
0.4	21371	21373	21374	21375	21377	21378	21380	21381	21382	21384
0.5	21385	21386	21388	21389	21390	21392	21393	21395	21396	21397
0.6	21399	21400	21401	21403	21404	21405	21407	21408	21410	21411
0.7	21412	21414	21415	21416	21418	21419	21421	21422	21423	21425
0.8	21426	21427	21429	21430	21431	21433	21434	21436	21437	21438
0.9	21440	21441	21442	21444	21445	21446	21448	21449	21451	21452
1188	21453	21455	21456	21457	21459	21460	21462	21463	21464	21466
0.1	21467	21468	21470	21471	21473	21474	21475	21477	21478	21479
0.2	21481	21482	21483	21485	21486	21488	21489	21490	21492	21493
0.3	21494	21496	21497	21499	21500	21501	21503	21504	21505	21507
0.4	21508	21510	21511	21512	21514	21515	21516	21518	21519	21521
0.5	21522	21523	21525	21526	21527	21529	21530	21531	21533	21534
0.6	21536	21537	21538	21540	21541	21542	21544	21545	21547	21548
0.7	21549	21551	21552	21553	21555	21556	21558	21559	21560	21562
0.8	21563	21564	21566	21567	21569	21570	21571	21573	21574	21575
0.9	21577	21578	21580	21581	21582	21584	21585	21586	21588	21589

Lake Mead Available Capacity in 1,000 Acre-Feet at 0.01-Foot Elevation Increments

ELEVATION FEET	0.00	0.01	0.02	0.03	0.04	0.05	0.06	0.07	0.08	0.09
1189	21591	21592	21593	21595	21596	21597	21599	21600	21602	21603
0.1	21604	21606	21607	21608	21610	21611	21613	21614	21615	21617
0.2	21618	21619	21621	21622	21624	21625	21626	21628	21629	21630
0.3	21632	21633	21635	21636	21637	21639	21640	21642	21643	21644
0.4	21646	21647	21648	21650	21651	21653	21654	21655	21657	21658
0.5	21659	21661	21662	21664	21665	21666	21668	21669	21670	21672
0.6	21673	21675	21676	21677	21679	21680	21682	21683	21684	21686
0.7	21687	21688	21690	21691	21693	21694	21695	21697	21698	21699
0.8	21701	21702	21704	21705	21706	21708	21709	21711	21712	21713
0.9	21715	21716	21717	21719	21720	21722	21723	21724	21726	21727
1190	21728	21730	21731	21733	21734	21735	21737	21738	21740	21741
0.1	21742	21744	21745	21746	21748	21749	21751	21752	21753	21755
0.2	21756	21758	21759	21760	21762	21763	21764	21766	21767	21769
0.3	21770	21771	21773	21774	21776	21777	21778	21780	21781	21782
0.4	21784	21785	21787	21788	21789	21791	21792	21794	21795	21796
0.5	21798	21799	21800	21802	21803	21805	21806	21807	21809	21810
0.6	21812	21813	21814	21816	21817	21818	21820	21821	21823	21824
0.7	21825	21827	21828	21830	21831	21832	21834	21835	21836	21838
0.8	21839	21841	21842	21843	21845	21846	21848	21849	21850	21852
0.9	21853	21855	21856	21857	21859	21860	21861	21863	21864	21866
1191	21867	21868	21870	21871	21873	21874	21875	21877	21878	21880
0.1	21881	21882	21884	21885	21886	21888	21889	21891	21892	21893
0.2	21895	21896	21898	21899	21900	21902	21903	21905	21906	21907
0.3	21909	21910	21911	21913	21914	21916	21917	21918	21920	21921
0.4	21923	21924	21925	21927	21928	21930	21931	21932	21934	21935
0.5	21937	21938	21939	21941	21942	21943	21945	21946	21948	21949
0.6	21950	21952	21953	21955	21956	21957	21959	21960	21962	21963
0.7	21964	21966	21967	21969	21970	21971	21973	21974	21976	21977
0.8	21978	21980	21981	21982	21984	21985	21987	21988	21989	21991
0.9	21992	21994	21995	21996	21998	21999	22001	22002	22003	22005

Lake Mead Available Capacity in 1,000 Acre-Feet at 0.01-Foot Elevation Increments

ELEVATION FEET	0.00	0.01	0.02	0.03	0.04	0.05	0.06	0.07	0.08	0.09
1192	22006	22008	22009	22010	22012	22013	22015	22016	22017	22019
0.1	22020	22022	22023	22024	22026	22027	22029	22030	22031	22033
0.2	22034	22036	22037	22038	22040	22041	22042	22044	22045	22047
0.3	22048	22049	22051	22052	22054	22055	22056	22058	22059	22061
0.4	22062	22063	22065	22066	22068	22069	22070	22072	22073	22075
0.5	22076	22077	22079	22080	22082	22083	22084	22086	22087	22089
0.6	22090	22091	22093	22094	22096	22097	22098	22100	22101	22103
0.7	22104	22105	22107	22108	22110	22111	22112	22114	22115	22117
0.8	22118	22119	22121	22122	22124	22125	22126	22128	22129	22131
0.9	22132	22133	22135	22136	22138	22139	22140	22142	22143	22145
1193	22146	22147	22149	22150	22152	22153	22154	22156	22157	22159
0.1	22160	22161	22163	22164	22166	22167	22168	22170	22171	22173
0.2	22174	22175	22177	22178	22180	22181	22183	22184	22185	22187
0.3	22188	22190	22191	22192	22194	22195	22197	22198	22199	22201
0.4	22202	22204	22205	22206	22208	22209	22211	22212	22213	22215
0.5	22216	22218	22219	22220	22222	22223	22225	22226	22227	22229
0.6	22230	22232	22233	22234	22236	22237	22239	22240	22242	22243
0.7	22244	22246	22247	22249	22250	22251	22253	22254	22256	22257
0.8	22258	22260	22261	22263	22264	22265	22267	22268	22270	22271
0.9	22272	22274	22275	22277	22278	22280	22281	22282	22284	22285
1194	22287	22288	22289	22291	22292	22294	22295	22296	22298	22299
0.1	22301	22302	22303	22305	22306	22308	22309	22310	22312	22313
0.2	22315	22316	22318	22319	22320	22322	22323	22325	22326	22327
0.3	22329	22330	22332	22333	22334	22336	22337	22339	22340	22342
0.4	22343	22344	22346	22347	22349	22350	22351	22353	22354	22356
0.5	22357	22358	22360	22361	22363	22364	22366	22367	22368	22370
0.6	22371	22373	22374	22375	22377	22378	22380	22381	22382	22384
0.7	22385	22387	22388	22390	22391	22392	22394	22395	22397	22398
0.8	22399	22401	22402	22404	22405	22407	22408	22409	22411	22412
0.9	22414	22415	22416	22418	22419	22421	22422	22423	22425	22426

Lake Mead Available Capacity in 1,000 Acre-Feet at 0.01-Foot Elevation Increments

ELEVATION FEET	0.00	0.01	0.02	0.03	0.04	0.05	0.06	0.07	0.08	0.09
1195	22428	22429	22431	22432	22433	22435	22436	22438	22439	22440
0.1	22442	22443	22445	22446	22448	22449	22450	22452	22453	22455
0.2	22456	22457	22459	22460	22462	22463	22465	22466	22467	22469
0.3	22470	22472	22473	22474	22476	22477	22479	22480	22482	22483
0.4	22484	22486	22487	22489	22490	22492	22493	22494	22496	22497
0.5	22499	22500	22501	22503	22504	22506	22507	22509	22510	22511
0.6	22513	22514	22516	22517	22518	22520	22521	22523	22524	22526
0.7	22527	22528	22530	22531	22533	22534	22536	22537	22538	22540
0.8	22541	22543	22544	22545	22547	22548	22550	22551	22553	22554
0.9	22555	22557	22558	22560	22561	22563	22564	22565	22567	22568
1196	22570	22571	22572	22574	22575	22577	22578	22580	22581	22582
0.1	22584	22585	22587	22588	22590	22591	22592	22594	22595	22597
0.2	22598	22599	22601	22602	22604	22605	22607	22608	22609	22611
0.3	22612	22614	22615	22617	22618	22619	22621	22622	22624	22625
0.4	22627	22628	22629	22631	22632	22634	22635	22637	22638	22639
0.5	22641	22642	22644	22645	22647	22648	22649	22651	22652	22654
0.6	22655	22657	22658	22659	22661	22662	22664	22665	22666	22668
0.7	22669	22671	22672	22674	22675	22676	22678	22679	22681	22682
0.8	22684	22685	22686	22688	22689	22691	22692	22694	22695	22696
0.9	22698	22699	22701	22702	22704	22705	22706	22708	22709	22711
1197	22712	22714	22715	22716	22718	22719	22721	22722	22724	22725
0.1	22726	22728	22729	22731	22732	22734	22735	22736	22738	22739
0.2	22741	22742	22744	22745	22746	22748	22749	22751	22752	22754
0.3	22755	22756	22758	22759	22761	22762	22764	22765	22767	22768
0.4	22769	22771	22772	22774	22775	22777	22778	22779	22781	22782
0.5	22784	22785	22787	22788	22789	22791	22792	22794	22795	22797
0.6	22798	22799	22801	22802	22804	22805	22807	22808	22809	22811
0.7	22812	22814	22815	22817	22818	22819	22821	22822	22824	22825
0.8	22827	22828	22830	22831	22832	22834	22835	22837	22838	22840
0.9	22841	22842	22844	22845	22847	22848	22850	22851	22852	22854

Lake Mead Available Capacity in 1,000 Acre-Feet at 0.01-Foot Elevation Increments

ELEVATION FEET	0.00	0.01	0.02	0.03	0.04	0.05	0.06	0.07	0.08	0.09
1198	22855	22857	22858	22860	22861	22863	22864	22865	22867	22868
0.1	22870	22871	22873	22874	22875	22877	22878	22880	22881	22883
0.2	22884	22886	22887	22888	22890	22891	22893	22894	22896	22897
0.3	22898	22900	22901	22903	22904	22906	22907	22909	22910	22911
0.4	22913	22914	22916	22917	22919	22920	22921	22923	22924	22926
0.5	22927	22929	22930	22932	22933	22934	22936	22937	22939	22940
0.6	22942	22943	22944	22946	22947	22949	22950	22952	22953	22955
0.7	22956	22957	22959	22960	22962	22963	22965	22966	22967	22969
0.8	22970	22972	22973	22975	22976	22978	22979	22980	22982	22983
0.9	22985	22986	22988	22989	22991	22992	22993	22995	22996	22998
1199	22999	23001	23002	23004	23005	23006	23008	23009	23011	23012
0.1	23014	23015	23017	23018	23019	23021	23022	23024	23025	23027
0.2	23028	23030	23031	23032	23034	23035	23037	23038	23040	23041
0.3	23042	23044	23045	23047	23048	23050	23051	23053	23054	23055
0.4	23057	23058	23060	23061	23063	23064	23066	23067	23068	23070
0.5	23071	23073	23074	23076	23077	23079	23080	23082	23083	23084
0.6	23086	23087	23089	23090	23092	23093	23095	23096	23097	23099
0.7	23100	23102	23103	23105	23106	23108	23109	23110	23112	23113
0.8	23115	23116	23118	23119	23121	23122	23123	23125	23126	23128
0.9	23129	23131	23132	23134	23135	23136	23138	23139	23141	23142
1200	23144	23145	23147	23148	23150	23151	23152	23154	23155	23157
0.1	23158	23160	23161	23163	23164	23165	23167	23168	23170	23171
0.2	23173	23174	23176	23177	23178	23180	23181	23183	23184	23186
0.3	23187	23189	23190	23192	23193	23194	23196	23197	23199	23200
0.4	23202	23203	23205	23206	23208	23209	23210	23212	23213	23215
0.5	23216	23218	23219	23221	23222	23223	23225	23226	23228	23229
0.6	23231	23232	23234	23235	23237	23238	23239	23241	23242	23244
0.7	23245	23247	23248	23250	23251	23253	23254	23255	23257	23258
0.8	23260	23261	23263	23264	23266	23267	23269	23270	23271	23273
0.9	23274	23276	23277	23279	23280	23282	23283	23284	23286	23287

Lake Mead Available Capacity in 1,000 Acre-Feet at 0.01-Foot Elevation Increments

ELEVATION FEET	0.00	0.01	0.02	0.03	0.04	0.05	0.06	0.07	0.08	0.09
1201	23289	23290	23292	23293	23295	23296	23298	23299	23300	23302
0.1	23303	23305	23306	23308	23309	23311	23312	23314	23315	23317
0.2	23318	23319	23321	23322	23324	23325	23327	23328	23330	23331
0.3	23333	23334	23335	23337	23338	23340	23341	23343	23344	23346
0.4	23347	23349	23350	23351	23353	23354	23356	23357	23359	23360
0.5	23362	23363	23365	23366	23368	23369	23370	23372	23373	23375
0.6	23376	23378	23379	23381	23382	23384	23385	23386	23388	23389
0.7	23391	23392	23394	23395	23397	23398	23400	23401	23403	23404
0.8	23405	23407	23408	23410	23411	23413	23414	23416	23417	23419
0.9	23420	23422	23423	23424	23426	23427	23429	23430	23432	23433
1202	23435	23436	23438	23439	23441	23442	23443	23445	23446	23448
0.1	23449	23451	23452	23454	23455	23457	23458	23460	23461	23462
0.2	23464	23465	23467	23468	23470	23471	23473	23474	23476	23477
0.3	23479	23480	23482	23483	23484	23486	23487	23489	23490	23492
0.4	23493	23495	23496	23498	23499	23501	23502	23503	23505	23506
0.5	23508	23509	23511	23512	23514	23515	23517	23518	23520	23521
0.6	23523	23524	23525	23527	23528	23530	23531	23533	23534	23536
0.7	23537	23539	23540	23542	23543	23545	23546	23548	23549	23550
0.8	23552	23553	23555	23556	23558	23559	23561	23562	23564	23565
0.9	23567	23568	23570	23571	23572	23574	23575	23577	23578	23580
1203	23581	23583	23584	23586	23587	23589	23590	23592	23593	23595
0.1	23596	23598	23599	23600	23602	23603	23605	23606	23608	23609
0.2	23611	23612	23614	23615	23617	23618	23620	23621	23623	23624
0.3	23625	23627	23628	23630	23631	23633	23634	23636	23637	23639
0.4	23640	23642	23643	23645	23646	23648	23649	23651	23652	23654
0.5	23655	23656	23658	23659	23661	23662	23664	23665	23667	23668
0.6	23670	23671	23673	23674	23676	23677	23679	23680	23682	23683
0.7	23684	23686	23687	23689	23690	23692	23693	23695	23696	23698
0.8	23699	23701	23702	23704	23705	23707	23708	23710	23711	23713
0.9	23714	23716	23717	23718	23720	23721	23723	23724	23726	23727

Lake Mead Available Capacity in 1,000 Acre-Feet at 0.01-Foot Elevation Increments

ELEVATION FEET	0.00	0.01	0.02	0.03	0.04	0.05	0.06	0.07	0.08	0.09
1204	23729	23730	23732	23733	23735	23736	23738	23739	23741	23742
0.1	23744	23745	23747	23748	23750	23751	23752	23754	23755	23757
0.2	23758	23760	23761	23763	23764	23766	23767	23769	23770	23772
0.3	23773	23775	23776	23778	23779	23781	23782	23784	23785	23787
0.4	23788	23789	23791	23792	23794	23795	23797	23798	23800	23801
0.5	23803	23804	23806	23807	23809	23810	23812	23813	23815	23816
0.6	23818	23819	23821	23822	23824	23825	23827	23828	23829	23831
0.7	23832	23834	23835	23837	23838	23840	23841	23843	23844	23846
0.8	23847	23849	23850	23852	23853	23855	23856	23858	23859	23861
0.9	23862	23864	23865	23867	23868	23870	23871	23872	23874	23875
1205	23877	23878	23880	23881	23883	23884	23886	23887	23889	23890
0.1	23892	23893	23895	23896	23898	23899	23901	23902	23904	23905
0.2	23907	23908	23910	23911	23913	23914	23916	23917	23919	23920
0.3	23922	23923	23925	23926	23927	23929	23930	23932	23933	23935
0.4	23936	23938	23939	23941	23942	23944	23945	23947	23948	23950
0.5	23951	23953	23954	23956	23957	23959	23960	23962	23963	23965
0.6	23966	23968	23969	23971	23972	23974	23975	23977	23978	23980
0.7	23981	23983	23984	23986	23987	23989	23990	23992	23993	23995
0.8	23996	23998	23999	24000	24002	24003	24005	24006	24008	24009
0.9	24011	24012	24014	24015	24017	24018	24020	24021	24023	24024
1206	24026	24027	24029	24030	24032	24033	24035	24036	24038	24039
0.1	24041	24042	24044	24045	24047	24048	24050	24051	24053	24054
0.2	24056	24057	24059	24060	24062	24063	24065	24066	24068	24069
0.3	24071	24072	24074	24075	24077	24078	24080	24081	24083	24084
0.4	24086	24087	24089	24090	24092	24093	24095	24096	24098	24099
0.5	24101	24102	24104	24105	24107	24108	24110	24111	24113	24114
0.6	24116	24117	24119	24120	24122	24123	24125	24126	24128	24129
0.7	24131	24132	24134	24135	24137	24138	24140	24141	24143	24144
0.8	24146	24147	24149	24150	24152	24153	24155	24156	24158	24159
0.9	24161	24162	24164	24165	24166	24168	24169	24171	24172	24174

Lake Mead Available Capacity in 1,000 Acre-Feet at 0.01-Foot Elevation Increments

ELEVATION FEET	0.00	0.01	0.02	0.03	0.04	0.05	0.06	0.07	0.08	0.09
1207	24175	24177	24178	24180	24181	24183	24184	24186	24187	24189
0.1	24190	24192	24193	24195	24196	24198	24199	24201	24203	24204
0.2	24206	24207	24209	24210	24212	24213	24215	24216	24218	24219
0.3	24221	24222	24224	24225	24227	24228	24230	24231	24233	24234
0.4	24236	24237	24239	24240	24242	24243	24245	24246	24248	24249
0.5	24251	24252	24254	24255	24257	24258	24260	24261	24263	24264
0.6	24266	24267	24269	24270	24272	24273	24275	24276	24278	24279
0.7	24281	24282	24284	24285	24287	24288	24290	24291	24293	24294
0.8	24296	24297	24299	24300	24302	24303	24305	24306	24308	24309
0.9	24311	24312	24314	24315	24317	24318	24320	24321	24323	24324
1208	24326	24327	24329	24330	24332	24333	24335	24336	24338	24339
0.1	24341	24342	24344	24345	24347	24348	24350	24351	24353	24354
0.2	24356	24357	24359	24360	24362	24363	24365	24366	24368	24370
0.3	24371	24373	24374	24376	24377	24379	24380	24382	24383	24385
0.4	24386	24388	24389	24391	24392	24394	24395	24397	24398	24400
0.5	24401	24403	24404	24406	24407	24409	24410	24412	24413	24415
0.6	24416	24418	24419	24421	24422	24424	24425	24427	24428	24430
0.7	24431	24433	24434	24436	24437	24439	24440	24442	24443	24445
0.8	24447	24448	24450	24451	24453	24454	24456	24457	24459	24460
0.9	24462	24463	24465	24466	24468	24469	24471	24472	24474	24475
1209	24477	24478	24480	24481	24483	24484	24486	24487	24489	24490
0.1	24492	24493	24495	24496	24498	24499	24501	24502	24504	24506
0.2	24507	24509	24510	24512	24513	24515	24516	24518	24519	24521
0.3	24522	24524	24525	24527	24528	24530	24531	24533	24534	24536
0.4	24537	24539	24540	24542	24543	24545	24546	24548	24549	24551
0.5	24552	24554	24556	24557	24559	24560	24562	24563	24565	24566
0.6	24568	24569	24571	24572	24574	24575	24577	24578	24580	24581
0.7	24583	24584	24586	24587	24589	24590	24592	24593	24595	24596
0.8	24598	24600	24601	24603	24604	24606	24607	24609	24610	24612
0.9	24613	24615	24616	24618	24619	24621	24622	24624	24625	24627

Lake Mead Available Capacity in 1,000 Acre-Feet at 0.01-Foot Elevation Increments

ELEVATION FEET	0.00	0.01	0.02	0.03	0.04	0.05	0.06	0.07	0.08	0.09
1210	24628	24630	24631	24633	24634	24636	24637	24639	24641	24642
0.1	24644	24645	24647	24648	24650	24651	24653	24654	24656	24657
0.2	24659	24660	24662	24663	24665	24666	24668	24669	24671	24672
0.3	24674	24676	24677	24679	24680	24682	24683	24685	24686	24688
0.4	24689	24691	24692	24694	24695	24697	24698	24700	24701	24703
0.5	24704	24706	24707	24709	24711	24712	24714	24715	24717	24718
0.6	24720	24721	24723	24724	24726	24727	24729	24730	24732	24733
0.7	24735	24736	24738	24739	24741	24743	24744	24746	24747	24749
0.8	24750	24752	24753	24755	24756	24758	24759	24761	24762	24764
0.9	24765	24767	24768	24770	24771	24773	24775	24776	24778	24779
1211	24781	24782	24784	24785	24787	24788	24790	24791	24793	24794
0.1	24796	24797	24799	24800	24802	24804	24805	24807	24808	24810
0.2	24811	24813	24814	24816	24817	24819	24820	24822	24823	24825
0.3	24826	24828	24829	24831	24833	24834	24836	24837	24839	24840
0.4	24842	24843	24845	24846	24848	24849	24851	24852	24854	24855
0.5	24857	24859	24860	24862	24863	24865	24866	24868	24869	24871
0.6	24872	24874	24875	24877	24878	24880	24881	24883	24885	24886
0.7	24888	24889	24891	24892	24894	24895	24897	24898	24900	24901
0.8	24903	24904	24906	24907	24909	24911	24912	24914	24915	24917
0.9	24918	24920	24921	24923	24924	24926	24927	24929	24930	24932
1212	24934	24935	24937	24938	24940	24941	24943	24944	24946	24947
0.1	24949	24950	24952	24953	24955	24956	24958	24960	24961	24963
0.2	24964	24966	24967	24969	24970	24972	24973	24975	24976	24978
0.3	24979	24981	24983	24984	24986	24987	24989	24990	24992	24993
0.4	24995	24996	24998	24999	25001	25003	25004	25006	25007	25009
0.5	25010	25012	25013	25015	25016	25018	25019	25021	25022	25024
0.6	25026	25027	25029	25030	25032	25033	25035	25036	25038	25039
0.7	25041	25042	25044	25045	25047	25049	25050	25052	25053	25055
0.8	25056	25058	25059	25061	25062	25064	25065	25067	25069	25070
0.9	25072	25073	25075	25076	25078	25079	25081	25082	25084	25085

Lake Mead Available Capacity in 1,000 Acre-Feet at 0.01-Foot Elevation Increments

ELEVATION FEET	0.00	0.01	0.02	0.03	0.04	0.05	0.06	0.07	0.08	0.09
1213	25087	25089	25090	25092	25093	25095	25096	25098	25099	25101
0.1	25102	25104	25105	25107	25109	25110	25112	25113	25115	25116
0.2	25118	25119	25121	25122	25124	25125	25127	25129	25130	25132
0.3	25133	25135	25136	25138	25139	25141	25142	25144	25145	25147
0.4	25149	25150	25152	25153	25155	25156	25158	25159	25161	25162
0.5	25164	25165	25167	25169	25170	25172	25173	25175	25176	25178
0.6	25179	25181	25182	25184	25186	25187	25189	25190	25192	25193
0.7	25195	25196	25198	25199	25201	25203	25204	25206	25207	25209
0.8	25210	25212	25213	25215	25216	25218	25219	25221	25223	25224
0.9	25226	25227	25229	25230	25232	25233	25235	25236	25238	25240
1214	25241	25243	25244	25246	25247	25249	25250	25252	25253	25255
0.1	25257	25258	25260	25261	25263	25264	25266	25267	25269	25270
0.2	25272	25274	25275	25277	25278	25280	25281	25283	25284	25286
0.3	25287	25289	25291	25292	25294	25295	25297	25298	25300	25301
0.4	25303	25304	25306	25308	25309	25311	25312	25314	25315	25317
0.5	25318	25320	25321	25323	25325	25326	25328	25329	25331	25332
0.6	25334	25335	25337	25338	25340	25342	25343	25345	25346	25348
0.7	25349	25351	25352	25354	25355	25357	25359	25360	25362	25363
0.8	25365	25366	25368	25369	25371	25373	25374	25376	25377	25379
0.9	25380	25382	25383	25385	25386	25388	25390	25391	25393	25394
1215	25396	25397	25399	25400	25402	25403	25405	25407	25408	25410
0.1	25411	25413	25414	25416	25417	25419	25421	25422	25424	25425
0.2	25427	25428	25430	25431	25433	25435	25436	25438	25439	25441
0.3	25442	25444	25445	25447	25448	25450	25452	25453	25455	25456
0.4	25458	25459	25461	25462	25464	25466	25467	25469	25470	25472
0.5	25473	25475	25476	25478	25480	25481	25483	25484	25486	25487
0.6	25489	25490	25492	25493	25495	25497	25498	25500	25501	25503
0.7	25504	25506	25507	25509	25511	25512	25514	25515	25517	25518
0.8	25520	25521	25523	25525	25526	25528	25529	25531	25532	25534
0.9	25535	25537	25539	25540	25542	25543	25545	25546	25548	25549

Lake Mead Available Capacity in 1,000 Acre-Feet at 0.01-Foot Elevation Increments

ELEVATION FEET	0.00	0.01	0.02	0.03	0.04	0.05	0.06	0.07	0.08	0.09
1216	25551	25553	25554	25556	25557	25559	25560	25562	25563	25565
0.1	25567	25568	25570	25571	25573	25574	25576	25577	25579	25581
0.2	25582	25584	25585	25587	25588	25590	25591	25593	25595	25596
0.3	25598	25599	25601	25602	25604	25605	25607	25609	25610	25612
0.4	25613	25615	25616	25618	25619	25621	25623	25624	25626	25627
0.5	25629	25630	25632	25633	25635	25637	25638	25640	25641	25643
0.6	25644	25646	25648	25649	25651	25652	25654	25655	25657	25658
0.7	25660	25662	25663	25665	25666	25668	25669	25671	25672	25674
0.8	25676	25677	25679	25680	25682	25683	25685	25686	25688	25690
0.9	25691	25693	25694	25696	25697	25699	25701	25702	25704	25705
1217	25707	25708	25710	25711	25713	25715	25716	25718	25719	25721
0.1	25722	25724	25725	25727	25729	25730	25732	25733	25735	25736
0.2	25738	25740	25741	25743	25744	25746	25747	25749	25750	25752
0.3	25754	25755	25757	25758	25760	25761	25763	25765	25766	25768
0.4	25769	25771	25772	25774	25775	25777	25779	25780	25782	25783
0.5	25785	25786	25788	25790	25791	25793	25794	25796	25797	25799
0.6	25800	25802	25804	25805	25807	25808	25810	25811	25813	25815
0.7	25816	25818	25819	25821	25822	25824	25826	25827	25829	25830
0.8	25832	25833	25835	25836	25838	25840	25841	25843	25844	25846
0.9	25847	25849	25851	25852	25854	25855	25857	25858	25860	25862
1218	25863	25865	25866	25868	25869	25871	25872	25874	25876	25877
0.1	25879	25880	25882	25883	25885	25887	25888	25890	25891	25893
0.2	25894	25896	25898	25899	25901	25902	25904	25905	25907	25909
0.3	25910	25912	25913	25915	25916	25918	25919	25921	25923	25924
0.4	25926	25927	25929	25930	25932	25934	25935	25937	25938	25940
0.5	25941	25943	25945	25946	25948	25949	25951	25952	25954	25956
0.6	25957	25959	25960	25962	25963	25965	25967	25968	25970	25971
0.7	25973	25974	25976	25978	25979	25981	25982	25984	25985	25987
0.8	25989	25990	25992	25993	25995	25996	25998	26000	26001	26003
0.9	26004	26006	26007	26009	26011	26012	26014	26015	26017	26018

Lake Mead Available Capacity in 1,000 Acre-Feet at 0.01-Foot Elevation Increments

ELEVATION FEET	0.00	0.01	0.02	0.03	0.04	0.05	0.06	0.07	0.08	0.09
1219	26020	26022	26023	26025	26026	26028	26029	26031	26033	26034
0.1	26036	26037	26039	26040	26042	26044	26045	26047	26048	26050
0.2	26051	26053	26055	26056	26058	26059	26061	26062	26064	26066
0.3	26067	26069	26070	26072	26073	26075	26077	26078	26080	26081
0.4	26083	26084	26086	26088	26089	26091	26092	26094	26095	26097
0.5	26099	26100	26102	26103	26105	26106	26108	26110	26111	26113
0.6	26114	26116	26117	26119	26121	26122	26124	26125	26127	26129
0.7	26130	26132	26133	26135	26136	26138	26140	26141	26143	26144
0.8	26146	26147	26149	26151	26152	26154	26155	26157	26158	26160
0.9	26162	26163	26165	26166	26168	26169	26171	26173	26174	26176
1220	26177	26179	26181	26182	26184	26185	26187	26188	26190	26192
0.1	26193	26195	26196	26198	26199	26201	26203	26204	26206	26207
0.2	26209	26210	26212	26214	26215	26217	26218	26220	26222	26223
0.3	26225	26226	26228	26229	26231	26233	26234	26236	26237	26239
0.4	26240	26242	26244	26245	26247	26248	26250	26252	26253	26255
0.5	26256	26258	26259	26261	26263	26264	26266	26267	26269	26271
0.6	26272	26274	26275	26277	26278	26280	26282	26283	26285	26286
0.7	26288	26289	26291	26293	26294	26296	26297	26299	26301	26302
0.8	26304	26305	26307	26308	26310	26312	26313	26315	26316	26318
0.9	26320	26321	26323	26324	26326	26327	26329	26331	26332	26334
1221	26335	26337	26339	26340	26342	26343	26345	26346	26348	26350
0.1	26351	26353	26354	26356	26358	26359	26361	26362	26364	26365
0.2	26367	26369	26370	26372	26373	26375	26377	26378	26380	26381
0.3	26383	26384	26386	26388	26389	26391	26392	26394	26396	26397
0.4	26399	26400	26402	26403	26405	26407	26408	26410	26411	26413
0.5	26415	26416	26418	26419	26421	26422	26424	26426	26427	26429
0.6	26430	26432	26434	26435	26437	26438	26440	26441	26443	26445
0.7	26446	26448	26449	26451	26453	26454	26456	26457	26459	26461
0.8	26462	26464	26465	26467	26468	26470	26472	26473	26475	26476
0.9	26478	26480	26481	26483	26484	26486	26488	26489	26491	26492

Lake Mead Available Capacity in 1,000 Acre-Feet at 0.01-Foot Elevation Increments

ELEVATION FEET	0.00	0.01	0.02	0.03	0.04	0.05	0.06	0.07	0.08	0.09
1222	26494	26495	26497	26499	26500	26502	26503	26505	26507	26508
0.1	26510	26511	26513	26515	26516	26518	26519	26521	26522	26524
0.2	26526	26527	26529	26530	26532	26534	26535	26537	26538	26540
0.3	26542	26543	26545	26546	26548	26550	26551	26553	26554	26556
0.4	26557	26559	26561	26562	26564	26565	26567	26569	26570	26572
0.5	26573	26575	26577	26578	26580	26581	26583	26585	26586	26588
0.6	26589	26591	26592	26594	26596	26597	26599	26600	26602	26604
0.7	26605	26607	26608	26610	26612	26613	26615	26616	26618	26620
0.8	26621	26623	26624	26626	26628	26629	26631	26632	26634	26636
0.9	26637	26639	26640	26642	26643	26645	26647	26648	26650	26651
1223	26653	26655	26656	26658	26659	26661	26663	26664	26666	26667
0.1	26669	26671	26672	26674	26675	26677	26679	26680	26682	26683
0.2	26685	26687	26688	26690	26691	26693	26695	26696	26698	26699
0.3	26701	26703	26704	26706	26707	26709	26711	26712	26714	26715
0.4	26717	26718	26720	26722	26723	26725	26726	26728	26730	26731
0.5	26733	26734	26736	26738	26739	26741	26742	26744	26746	26747
0.6	26749	26750	26752	26754	26755	26757	26758	26760	26762	26763
0.7	26765	26766	26768	26770	26771	26773	26774	26776	26778	26779
0.8	26781	26782	26784	26786	26787	26789	26790	26792	26794	26795
0.9	26797	26798	26800	26802	26803	26805	26806	26808	26810	26811
1224	26813	26814	26816	26818	26819	26821	26822	26824	26826	26827
0.1	26829	26830	26832	26834	26835	26837	26838	26840	26842	26843
0.2	26845	26846	26848	26850	26851	26853	26854	26856	26858	26859
0.3	26861	26862	26864	26866	26867	26869	26870	26872	26874	26875
0.4	26877	26878	26880	26882	26883	26885	26887	26888	26890	26891
0.5	26893	26895	26896	26898	26899	26901	26903	26904	26906	26907
0.6	26909	26911	26912	26914	26915	26917	26919	26920	26922	26923
0.7	26925	26927	26928	26930	26931	26933	26935	26936	26938	26939
0.8	26941	26943	26944	26946	26947	26949	26951	26952	26954	26956
0.9	26957	26959	26960	26962	26964	26965	26967	26968	26970	26972

Lake Mead Available Capacity in 1,000 Acre-Feet at 0.01-Foot Elevation Increments

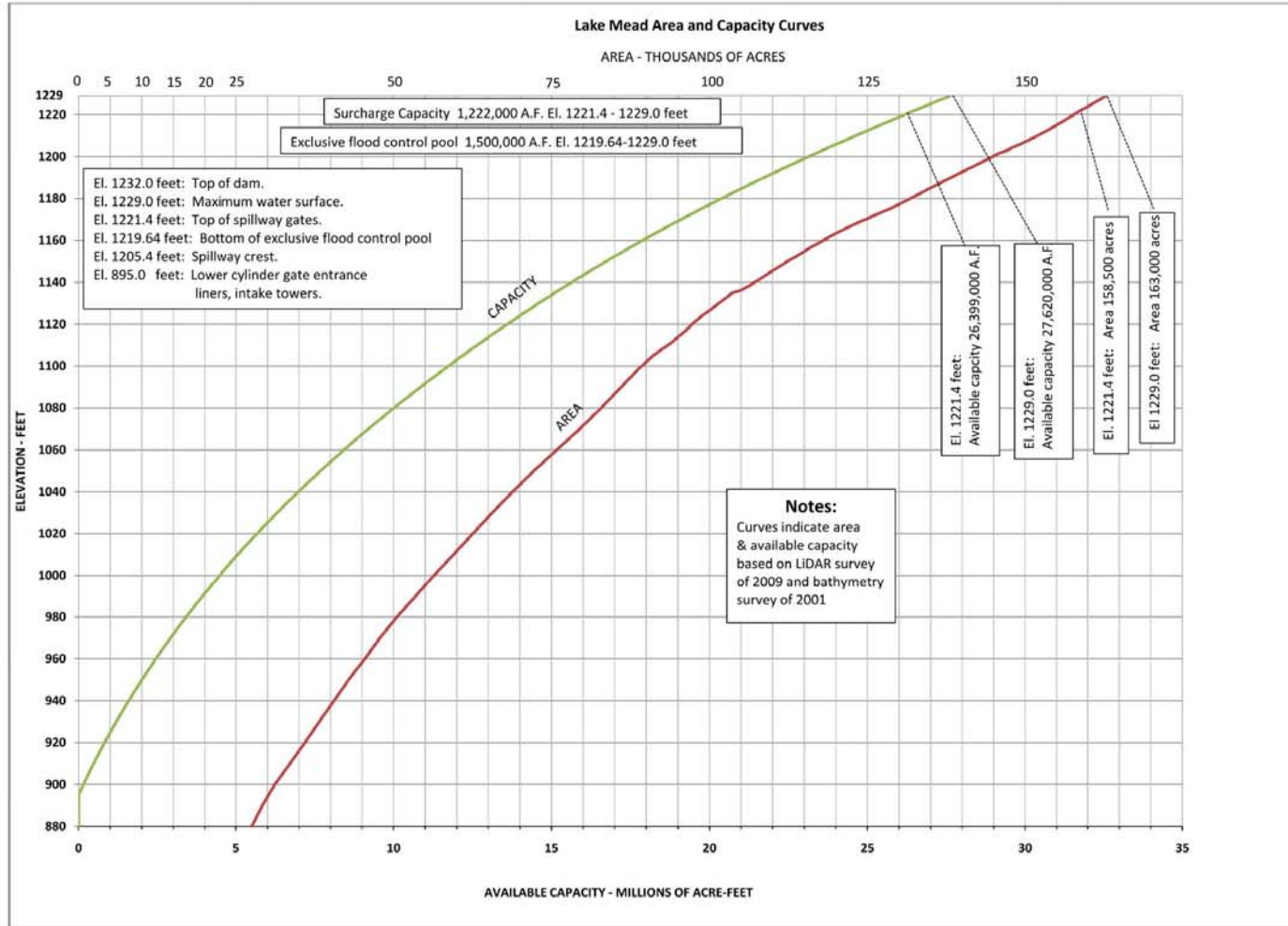
ELEVATION FEET	0.00	0.01	0.02	0.03	0.04	0.05	0.06	0.07	0.08	0.09
1225	26973	26975	26976	26978	26980	26981	26983	26984	26986	26988
0.1	26989	26991	26992	26994	26996	26997	26999	27001	27002	27004
0.2	27005	27007	27009	27010	27012	27013	27015	27017	27018	27020
0.3	27021	27023	27025	27026	27028	27029	27031	27033	27034	27036
0.4	27037	27039	27041	27042	27044	27046	27047	27049	27050	27052
0.5	27054	27055	27057	27058	27060	27062	27063	27065	27066	27068
0.6	27070	27071	27073	27075	27076	27078	27079	27081	27083	27084
0.7	27086	27087	27089	27091	27092	27094	27095	27097	27099	27100
0.8	27102	27103	27105	27107	27108	27110	27112	27113	27115	27116
0.9	27118	27120	27121	27123	27124	27126	27128	27129	27131	27133
1226	27134	27136	27137	27139	27141	27142	27144	27145	27147	27149
0.1	27150	27152	27153	27155	27157	27158	27160	27162	27163	27165
0.2	27166	27168	27170	27171	27173	27174	27176	27178	27179	27181
0.3	27183	27184	27186	27187	27189	27191	27192	27194	27195	27197
0.4	27199	27200	27202	27203	27205	27207	27208	27210	27212	27213
0.5	27215	27216	27218	27220	27221	27223	27224	27226	27228	27229
0.6	27231	27233	27234	27236	27237	27239	27241	27242	27244	27245
0.7	27247	27249	27250	27252	27254	27255	27257	27258	27260	27262
0.8	27263	27265	27267	27268	27270	27271	27273	27275	27276	27278
0.9	27279	27281	27283	27284	27286	27288	27289	27291	27292	27294
1227	27296	27297	27299	27300	27302	27304	27305	27307	27309	27310
0.1	27312	27313	27315	27317	27318	27320	27322	27323	27325	27326
0.2	27328	27330	27331	27333	27334	27336	27338	27339	27341	27343
0.3	27344	27346	27347	27349	27351	27352	27354	27356	27357	27359
0.4	27360	27362	27364	27365	27367	27368	27370	27372	27373	27375
0.5	27377	27378	27380	27381	27383	27385	27386	27388	27390	27391
0.6	27393	27394	27396	27398	27399	27401	27403	27404	27406	27407
0.7	27409	27411	27412	27414	27415	27417	27419	27420	27422	27424
0.8	27425	27427	27428	27430	27432	27433	27435	27437	27438	27440
0.9	27441	27443	27445	27446	27448	27450	27451	27453	27454	27456

Lake Mead Available Capacity in 1,000 Acre-Feet at 0.01-Foot Elevation Increments

ELEVATION FEET	0.00	0.01	0.02	0.03	0.04	0.05	0.06	0.07	0.08	0.09
1228	27458	27459	27461	27463	27464	27466	27467	27469	27471	27472
0.1	27474	27476	27477	27479	27480	27482	27484	27485	27487	27489
0.2	27490	27492	27493	27495	27497	27498	27500	27502	27503	27505
0.3	27506	27508	27510	27511	27513	27515	27516	27518	27519	27521
0.4	27523	27524	27526	27528	27529	27531	27532	27534	27536	27537
0.5	27539	27541	27542	27544	27545	27547	27549	27550	27552	27554
0.6	27555	27557	27558	27560	27562	27563	27565	27567	27568	27570
0.7	27571	27573	27575	27576	27578	27580	27581	27583	27584	27586
0.8	27588	27589	27591	27593	27594	27596	27597	27599	27601	27602
0.9	27604	27606	27607	27609	27611	27612	27614	27615	27617	27619
1229	27620	27622	27624	27625	27627	27628	27630	27632	27633	27635
0.1	27637	27638	27640	27641	27643	27645	27646	27648	27650	27651
0.2	27653	27655	27656	27658	27659	27661	27663	27664	27666	27668
0.3	27669	27671	27672	27674	27676	27677	27679	27681	27682	27684
0.4	27686	27687	27689	27690	27692	27694	27695	27697	27699	27700
0.5	27702	27703	27705	27707	27708	27710	27712	27713	27715	27717
0.6	27718	27720	27721	27723	27725	27726	27728	27730	27731	27733
0.7	27734	27736	27738	27739	27741	27743	27744	27746	27748	27749
0.8	27751	27752	27754	27756	27757	27759	27761	27762	27764	27766
0.9	27767	27769	27770	27772	27774	27775	27777	27779	27780	27782

Area-Capacity Curves

page intentionally left blank



THIS DRAWING SUPERSEDES DRAWING 45-300-126, 1967-03-03



LAKE MEAD AREA AND CAPACITY CURVES

APPROVED: _____ DRAWN: _____ CHECKED: _____ REVISED: _____ APPROVED: _____ REVISIONS: _____	REVISIONS: _____ DRAWN: _____ CHECKED: _____ REVISED: _____ APPROVED: _____ REVISIONS: _____
--	---

45-300-2571
SHEET 1 OF 1

page intentionally left blank

Reservoir Capacity Allocations

7-1686 (5-06)
Bureau of Reclamation

RESERVOIR CAPACITY ALLOCATIONS

TYPE OF DAM	Concrete, thick-arch	REGION	LC	STATE	Arizona-Nevada
OPERATED BY	Bureau of Reclamation	Lake Mead		RESERVOIR	
CREST LENGTH	1,244 FT.	CREST WIDTH	45 FT.	Hoover	DAM
VOLUME OF DAM	4,400,000 CU YD.	Boulder Canyon		PROJECT	
CONSTRUCTION PERIOD	1931-1936	LCDO		DIVISION	
STREAM	Colorado River			UNIT	
RES AREA	162,900 ACRES AT EL 1229 FT	Operational		STATUS OF DAM	
ORIGINATED BY:	ST LC-4631 01/25/2011	APPROVED BY:			
	(Initials) (Code) (Date)		(Initials) (Code) (Date)		

	CREST OF DAM (without camber)	EL 1232.0	
± ft. → ↓ Total capacity ↓ Live capacity ↓ Active capacity 726 592 30,167,000 27,620,000 19,937,000	MAXIMUM WATER SURFACE	EL 1229.0	FREEBOARD 3.0 FT.
	TOP OF EXCLUSIVE FLOOD CONTROL	EL 1229.0	SURCHARGE 1,222,000 A.F.
	TOP OF JOINT USE ^{1/}	EL 1219.64	EXCLUSIVE FLOOD CONTROL 1,500,000 A.F.
	USES: F.C. M&I, I, P		JOINT USE 18,438,000 A.F.
	TOP OF ACTIVE CONSERVATION	EL _____	ACTIVE CONSERVATION _____ A.F.
	USES: _____		INACTIVE 7,683,000 A.F.
	TOP OF INACTIVE (2)	EL 1050	DEAD 2,547,000 A.F.
	TOP OF DEAD	EL 895.0	
	STREAMBED AT DAM AXIS	EL 640.0	
	LOWEST POINT OF FOUNDATION EXCAVATION	EL 506.1	

(1) Includes _____ a.f. allowance for _____ year sediment deposition between streambed and EL _____ of which _____ a.f. is above EL _____.

(2) Established by Minimum Power Pool _____.

REFERENCES AND COMMENTS:

Surface Area and Capacity tables dated 1/2011 reflecting 2001 Sedimentation Survey combined with 2009 LiDAR Survey conditions.

1/ Top of spillway gates, in raised position, is at elevation 1221.4 feet. Between elevation 1221.4 feet and 1229.0 feet, there are 1,222,000 A.F. of capacity (surcharge).

2/ Public Law 90-537, Colorado River Basin Project Act Title VI, General Provisions: Definitions: Conditions, Section 606(d) states "(d) 'Active Storage' means that amount of water in reservoir storage, exclusive of bank storage, which can be released through the existing outlet works." Therefore, "Active Storage" for Lake Mead is equivalent to live capacity as given on this sheet.

page intentionally left blank

References

Ferrari, R.L. (2008). **2001 Lake Mead Sedimentation Survey**, Bureau of Reclamation, Sedimentation and River Hydraulics Group. Denver, Colorado.
<http://www.usbr.gov/pmts/sediment/projects/ReservoirSurveys/index.html>.

Simms, R. and Belew, S. (2011). **2009 Lake Mead LiDAR Survey**, Bureau of Reclamation, Lower Colorado Regional Office, Boulder City, Nevada.

page intentionally left blank

Appendix 1 – Comparison of 2001/2009 Survey to 1963-64 Survey

The 2001/2009 surveys indicated that there is more capacity in Lake Mead than indicated by the 1963-64 survey. Compaction of sediment at the bottom of the reservoir explained the increase in capacity (Ferrari 2008). At elevations over 1,095.0 feet, there was found to be approximately 230-250 KAF more live storage capacity, with a maximum difference of 257 KAF at elevation 1,155.0 feet. Figure 1 below summarizes the difference in live storage capacity from the two surveys.

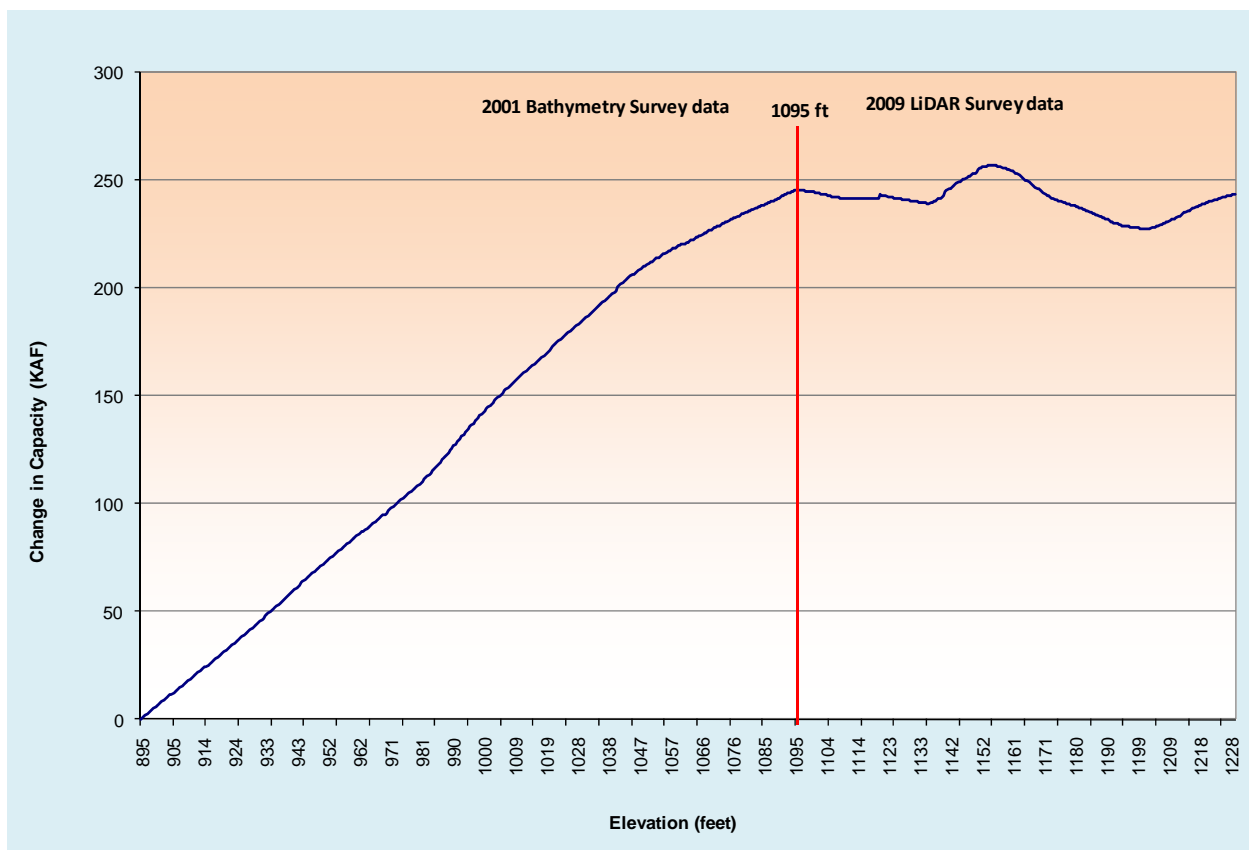


Figure 1.
Change in Lake Mead Capacity from the 1963-64 Survey to the 2001/2009 Survey

page intentionally left blank

Appendix 2 – Potential Impacts to Mid-Term and Long-Term Operations

Mid-Term Operations

The 24-Month Study is Reclamation’s mid-term operations model for the Colorado River Basin. A sensitivity analysis on the 24-Month Study isolated potential impacts to projected operations of Lake Mead and Lake Powell due to the new area-capacity tables. Model runs were completed using the 2001/2009 elevation-volume and elevation-surface area tables for the August 2010, October 2010, and January 2011 24-Month studies. These three studies were selected because they each projected different operational scenarios. The sensitivity analysis indicated very minor differences in projected operations as a result of incorporating the new tables.

The official August 2010 24-Month Study, with most probable inflows³, projected Lake Powell to operate in water year 2011 within the Upper Elevation Balancing Tier⁴, and projected an April adjustment such that Lake Powell operations would be governed by Equalization for the remainder of the water year. In this study, Lake Powell was projected to release 11.582 MAF, ending water year 2011 at elevation 3,623.0 feet (20 feet below the Equalization elevation) with Lake Mead at elevation 1,104.66 feet. The model run using the 2001/2009 area and capacity tables indicated no changes to projected operations at Lake Powell. There were differences in projected Lake Mead elevations ranging in magnitude up to 0.05 feet, with Lake Mead ending the water year at elevation 1,104.63 feet.

The official October 2010 24-Month Study with most probable inflows projected Lake Powell to operate in water year 2011 within the Upper Elevation Balancing Tier, and projected an April adjustment to balancing releases for the remainder of the water year. In this study, Lake Powell was projected to release 9.0 MAF, ending water year 2011 at elevation 3,632.89 feet with Lake Mead at elevation 1,076.90 feet. The model run using the 2001/2009 area and capacity tables indicated no change to projected operations at Lake Powell. There were differences in projected Lake Mead elevations ranging in magnitude up to 0.08 feet, with Lake Mead ending the water year at elevation 1,076.93 feet.

The official January 2011 24-Month Study with most probable inflows projected an April adjustment such that Lake Powell operations would be governed by Equalization for the remainder of the water year. In this study, Lake Powell was projected to release 11.361 MAF,

³ Inflow forecasts are provided by the Colorado Basin River Forecast Center (CBRFC). The most probable inflow scenario represents the median from the CBRFC’s ensemble streamflow prediction model.

⁴ For definitions of the Upper Elevation Balancing Tier, Mid-Level Release Tier, and Equalization see the Record of Decision (ROD) for Colorado River Interim Guidelines for Lower Basin Shortages and the Coordinated Operations for Lake Powell and Lake Mead (73 Federal Register 19873, April 11, 2008). The ROD adopting the Interim Guidelines was signed by the Secretary of the Interior on December 13, 2007. Available online at: <http://www.usbr.gov/lc/region/programs/strategies/RecordofDecision.pdf>.

ending water year 2011 at elevation 3,640.52 feet with Lake Mead at elevation 1,105.00 feet. The model run using the 2001/2009 area and capacity tables indicated a projected Lake Powell release of 11.362 MAF, still ending water year 2011 at elevation 3,640.52 feet with Lake Mead at elevation 1,105.00 feet.

Table 2 summarizes key model inputs and outputs, displaying impacts to Lake Mead elevations and Glen Canyon Dam operations, for the August 2010, October 2010, and January 2011 24-Month Studies.

Table 2.
Forecasted Operations for Lake Powell and Lake Mead
Based on August 2010, October 2010, and January 2011 24-Month Studies

24-Month Study	Area-Capacity survey data	WY11 Glen Canyon Release (KAF)	Sep 2011 Lake Powell Storage (KAF)	Sep 2011 Lake Powell Elevation (ft)	Sep 2011 Lake Mead Storage (KAF)	Sep 2011 Lake Mead Elevation (ft)
Aug-10	1963	11,582	14,084	3,623.00	11,912	1,104.66
	2001/2009	11,582	14,084	3,623.00	12,152	1,104.63
Oct-10	1963	9,000	15,179	3,632.89	9,523	1,076.90
	2001/2009	9,000	15,179	3,632.89	9,758	1,076.93
Jan-11	1963	11,361	16,065	3,640.52	11,943	1,105.00
	2001/2009	11,362	16,064	3,640.52	12,186	1,105.00

Long-Term Operations

The Colorado River Simulation System (CRSS) is Reclamation’s long-term planning model for the Colorado River Basin. A sensitivity analysis was performed using the August 2010 official version of CRSS to isolate the effects of the 2001/2009 Lake Mead elevation-capacity and elevation-surface area tables on the Colorado River system.

The results of the model run using the 2001/2009 area and capacity tables for Lake Mead were evaluated against the August 2010 official CRSS results (based on 1963 area and capacity tables) to determine the response of the system. The only difference between the two model runs was Lake Mead’s area and capacity tables, while all other parameters were held constant. The sensitivity analysis showed minimal differences. The following figures illustrate the results of the sensitivity analysis.

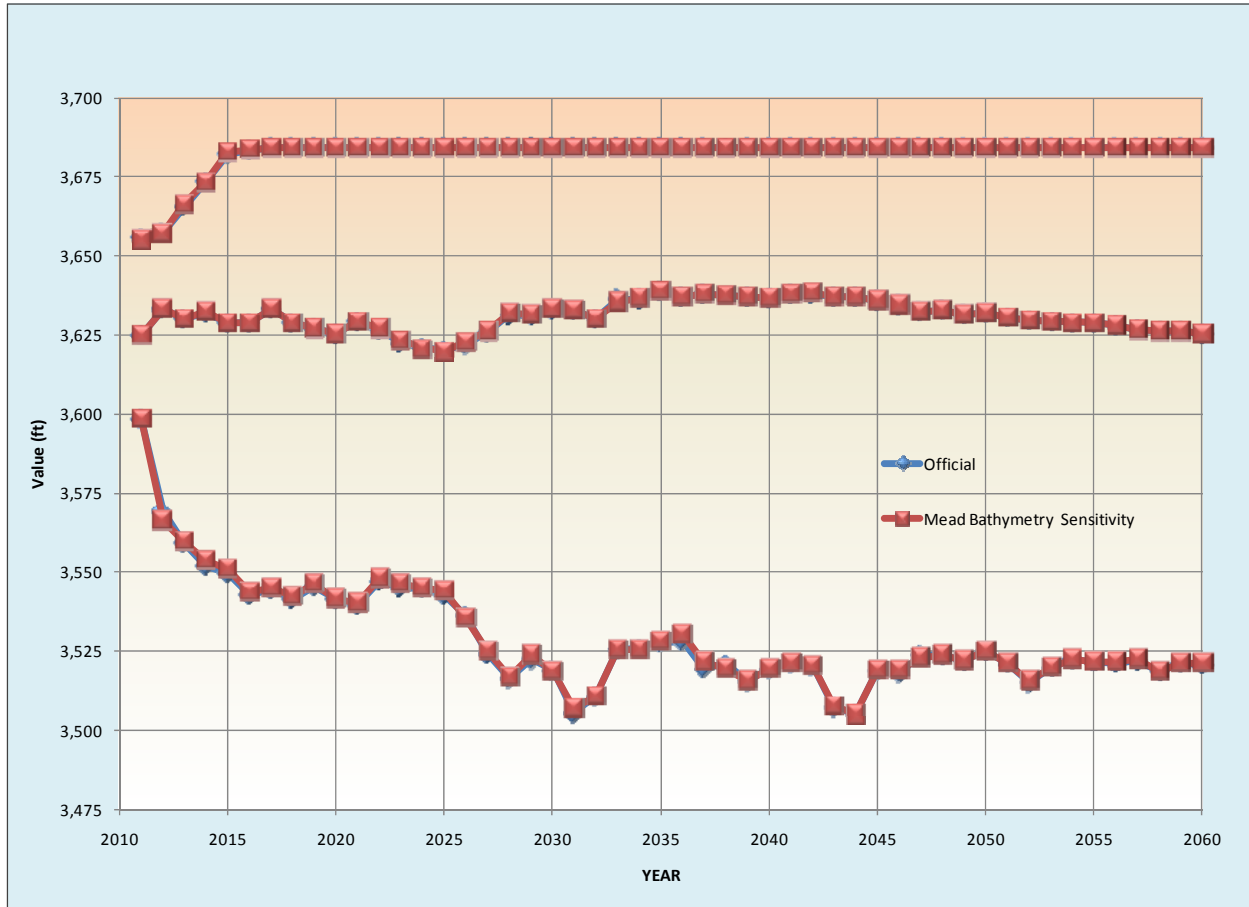


Figure 2.
Lake Powell End-of-December Elevation - 90th, 50th, and 10th Percentile Values

At the 90th and 50th percentiles, there were minimal differences in projected Lake Powell elevations. Over the time period 2011 through 2026 (the period covered by the Interim Guidelines), the average difference in elevation was 0.12 feet at the 90th percentile and 0.16 feet at the 50th percentile. The most significant impacts were observed within the 10th percentile, with differences ranging in magnitude from 0 to 2.90 feet. The average difference over the sixteen-year time period from 2011 through 2026 was 0.39 feet. In general, at the 10th percentile, Lake Powell operated in the Mid-Elevation Release Tier (between elevations 3,525.0 feet and 3,575.0 feet), and Lake Powell tended to end higher with the 2001/2009 area-capacity tables, as there were more instances of Lake Mead being greater than or equal to elevation 1,025.0 feet, resulting in more instances of 7.48 MAF annual releases from Lake Powell.

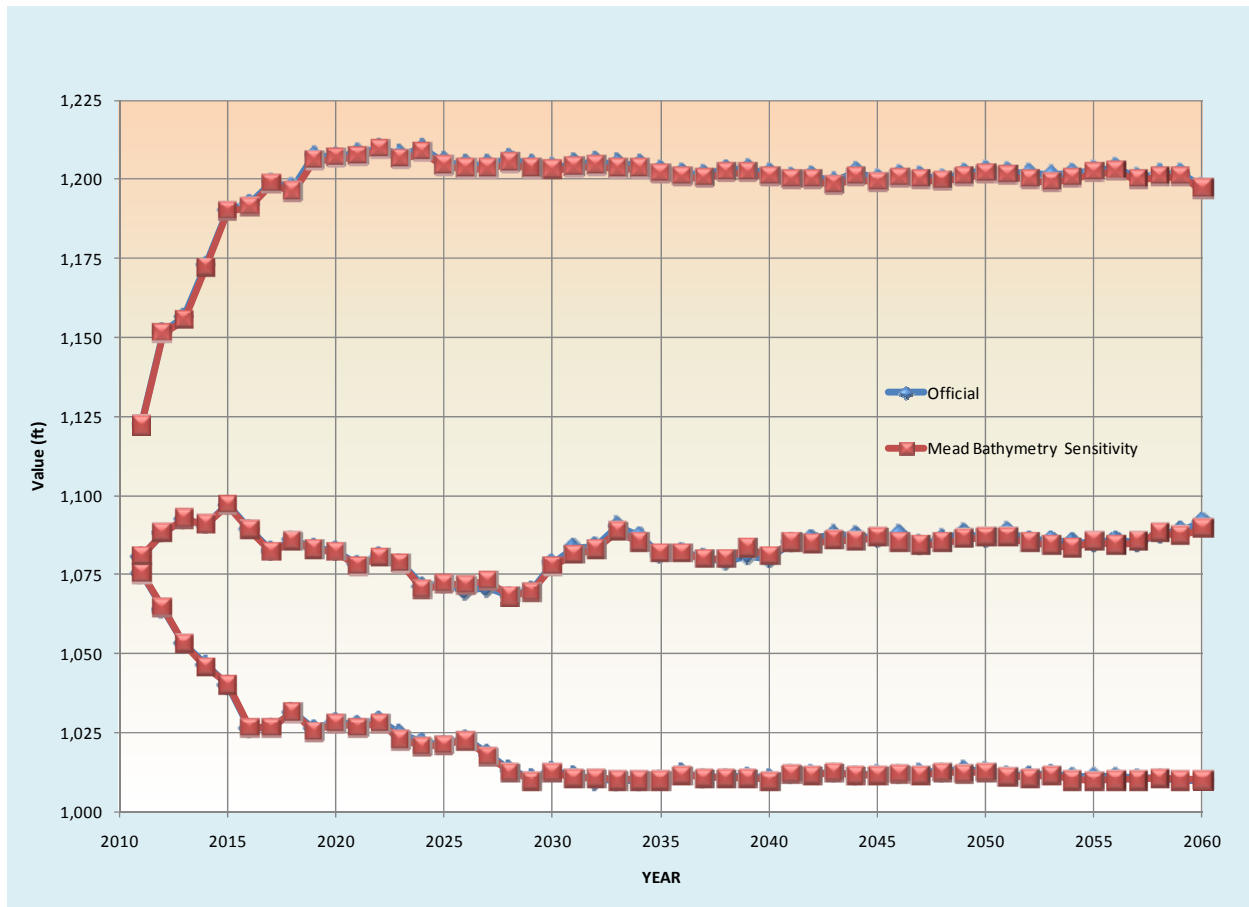


Figure 3.
Lake Mead End-of-December Elevation - 90th, 50th, and 10th Percentile Values

Over the interim period from 2011 through 2026, the average difference in Lake Mead elevations at the 50th percentile was very slight, at 0.17 feet. The most significant differences were observed at the 90th percentile, with an average difference over the interim period of 0.99 feet. In all cases, at the 90th percentile, Lake Mead elevations were lower using the 2001/2009 area-capacity tables. In these traces, coordinated operations were based on Equalization with the balancing of Lake Powell and Lake Mead contents governing the Equalization release volume. Under these scenarios, a smaller volume of water was released from Lake Powell to equalize the contents of the two reservoirs.

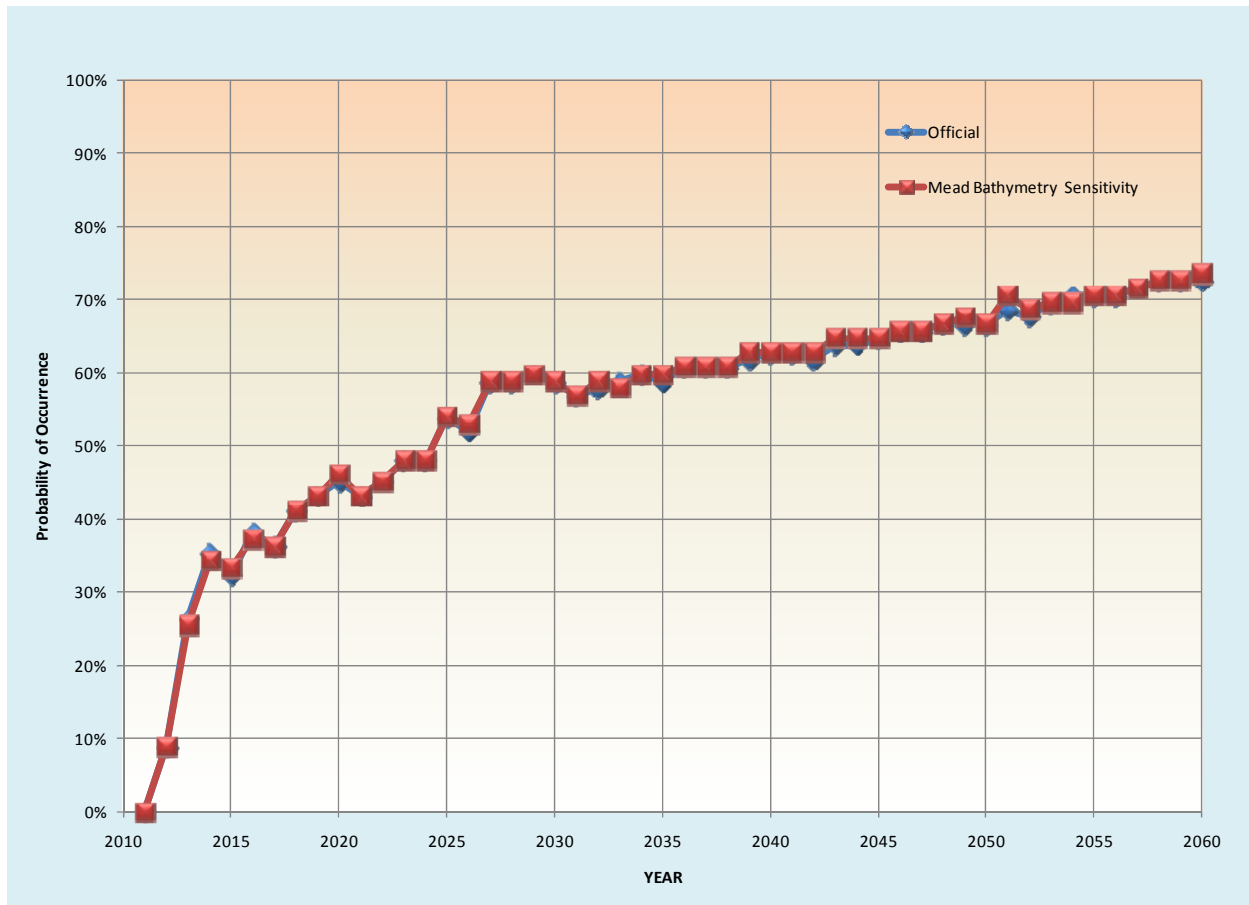


Figure 4.
Lower Basin Shortages, Probability of Occurrence of Any Amount

Figure 4 indicates that the first year with a slight probability of shortage to the lower basin was 2012 using either the 2001/2009 or the 1963-64 area-capacity tables. Through 2026, the difference in the probability of shortage between model runs remained less than or equal to 1 percent.

Conclusion

The sensitivity analysis on the 24-Month Study showed minimal differences in model outputs. Likewise, the CRSS sensitivity analysis also showed minimal differences in key model outputs. These model results indicate that planned operations as well as long-term planning are minimally impacted, if at all, by implementing the 2001/2009 survey data.