


















Little Jacks Creek and Big Jacks Creek Wilderness

May 5, 2008

This map prepared at the request of Senator Mike Crapo.

Legend

-  Proposed for Acquisition
 -  Wilderness (BLM land is yellow)
 -  Released from Wilderness Study Area (WSA) status
 -  Birds of Prey National Conservation Area
 -  Oregon Trail National Historic Trail
 -  Town
 -  Stream (perennial)
 -  Lake or Reservoir (perennial)
 -  Township
 -  Section
-  Paved or Improved Road
 -  Pipeline
- Land Status
-  Bureau of Land Management
 -  Private
 -  State of Idaho
 -  Military



GIS Data Sources:
Bureau of Land Management
Idaho Corporate Database
and the BLM Idaho State Office.
Current as of the database content
on the date map was created.

Note: For cartographic purposes only,
all cherry stems and through-roads
in the wilderness were widened 50 meters
out from the middle so that the road,
released WSA, or underlying land status
is visible at this map scale.




Map projection: Universal Transverse Mercator zone 11, North American Datum 1983, meters.



Scale 1:80,000
This map is intended to be plotted at 34"x44".

No warranty is made by the Bureau of Land Management (BLM).
The accuracy, reliability, or completeness of these data for
individual use or aggregate use with other data is not guaranteed.
Map date: May 5, 2008



U.S. Department of the Interior
Bureau of Land Management
Washington D.C.



Cartography by the Bureau of Land Management, Idaho State Office, Geographic Sciences.

