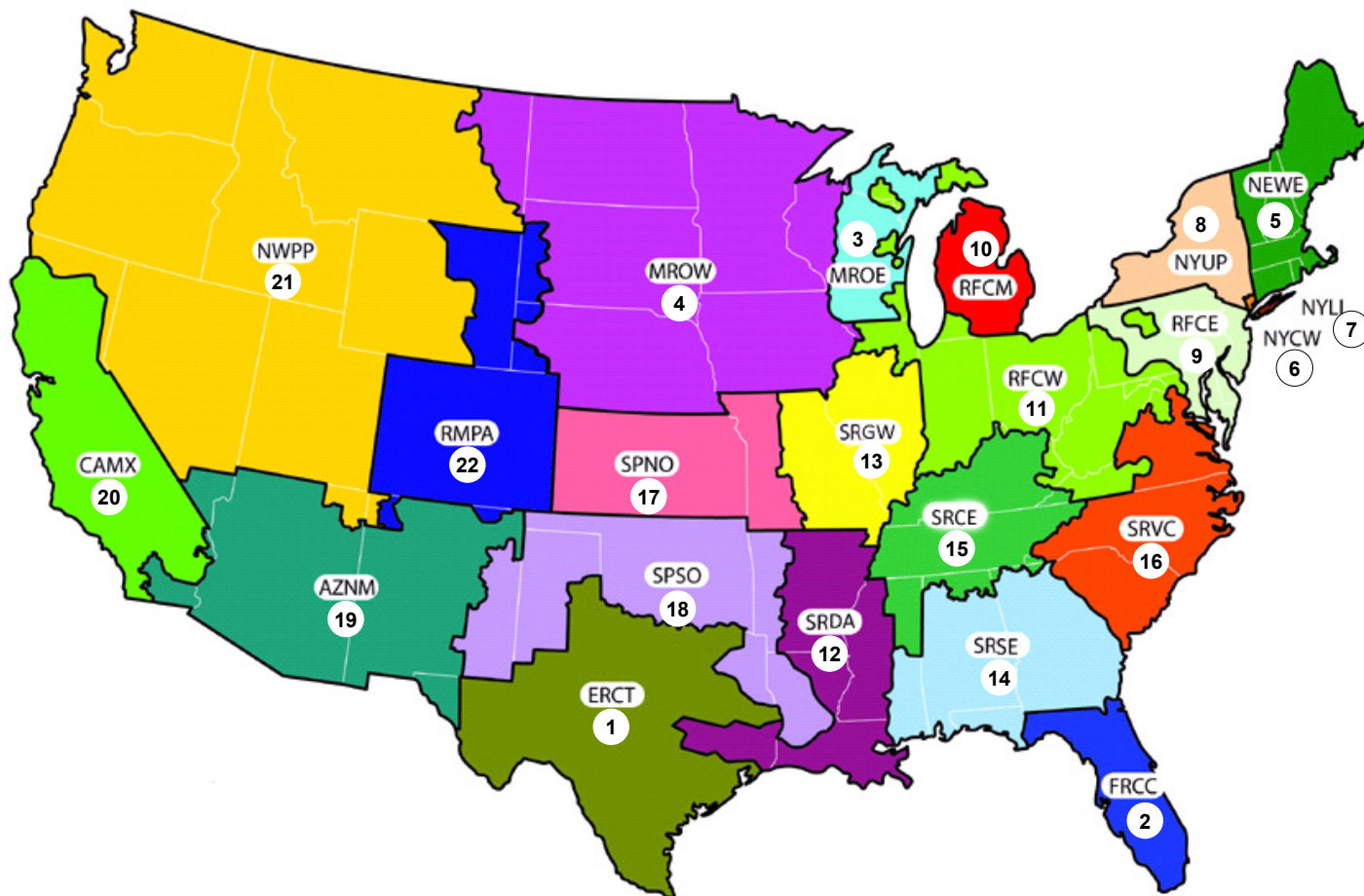


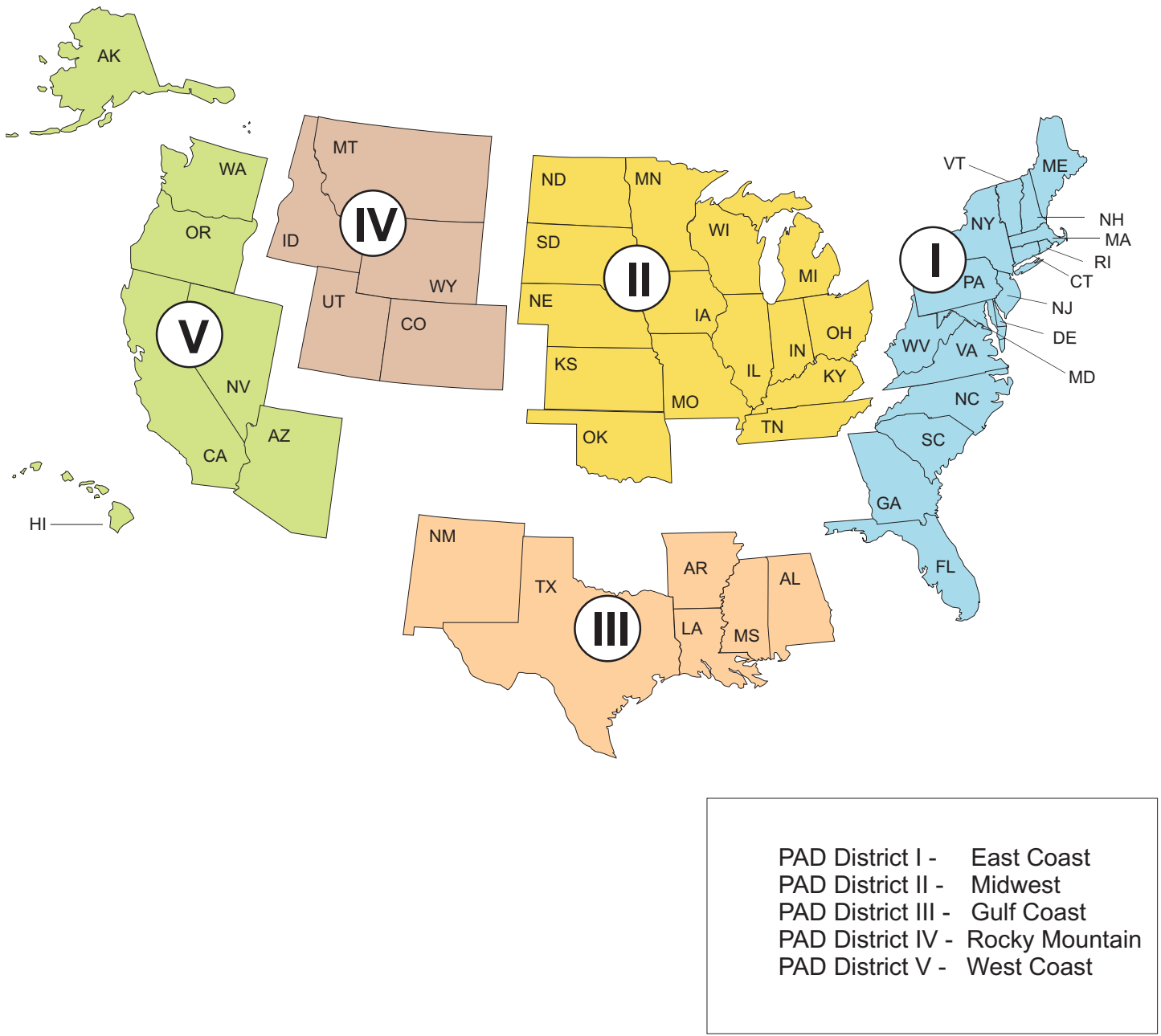
Figure F2. Electricity market module regions



1. ERCT	TRE All	12. SRDA	SERC Delta
2. FRCC	FRCC All	13. SRGW	SERC Gateway
3. MROE	MRO East	14. SRSE	SERC Southeastern
4. MROW	MRO West	15. SRCE	SERC Central
5. NEWE	NPCC New England	16. SRVC	SERC VACAR
6. NYCW	NPCC NYC/Westchester	17. SPNO	SPP North
7. NYLI	NPCC Long Island	18. SPSO	SPP South
8. NYUP	NPCC Upstate NY	19. AZNM	WECC Southwest
9. RFCE	RFC East	20. CAMX	WECC California
10. RFCM	RFC Michigan	21. NWPP	WECC Northwest
11. RFCW	RFC West	22. RMPA	WECC Rockies

Source: U.S. Energy Information Administration, Office of Energy Analysis.

Figure F3. Petroleum Administration for Defense Districts



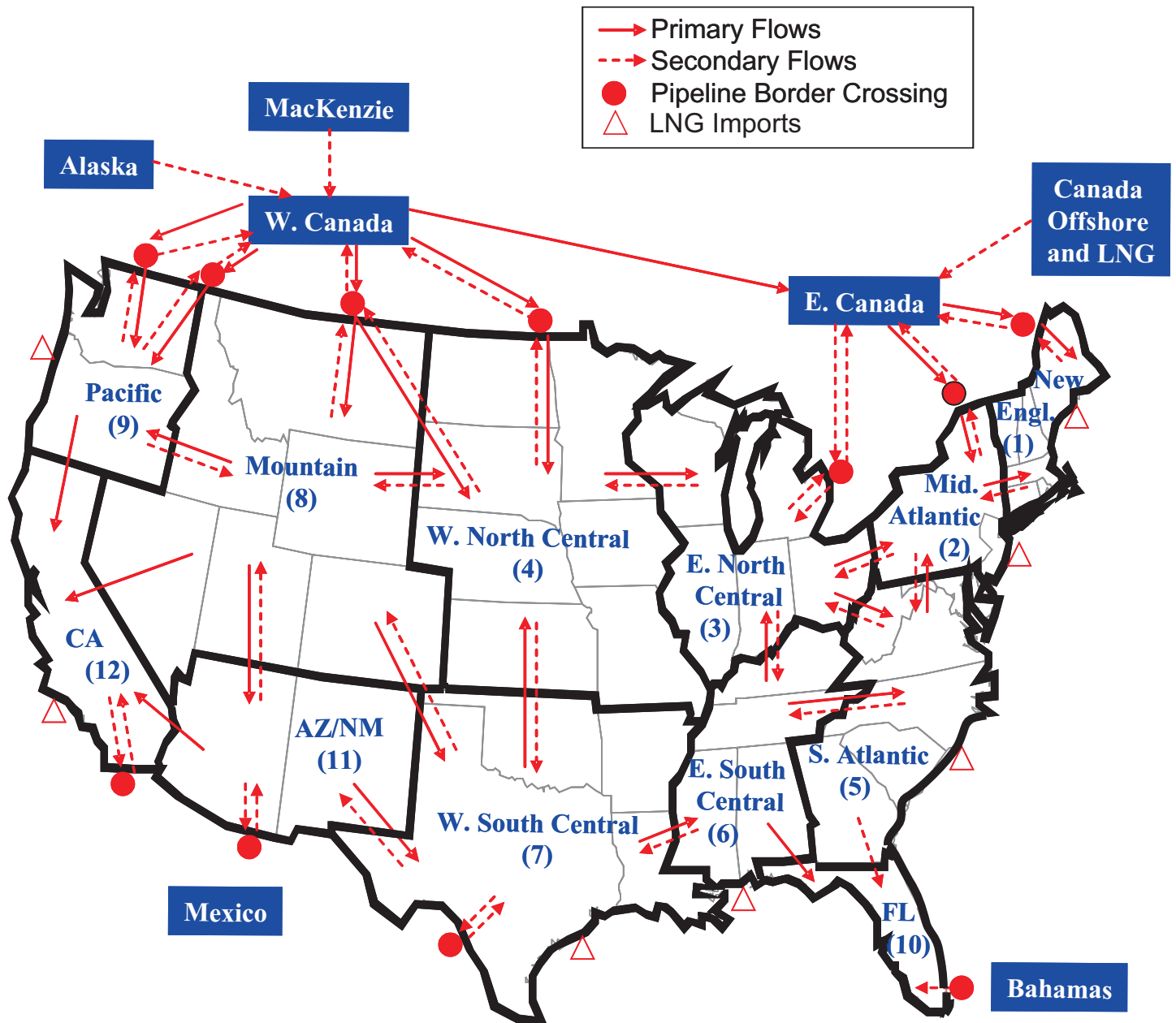
Source: U.S. Energy Information Administration, Office of Energy Analysis.

Figure F4. Oil and gas supply model regions



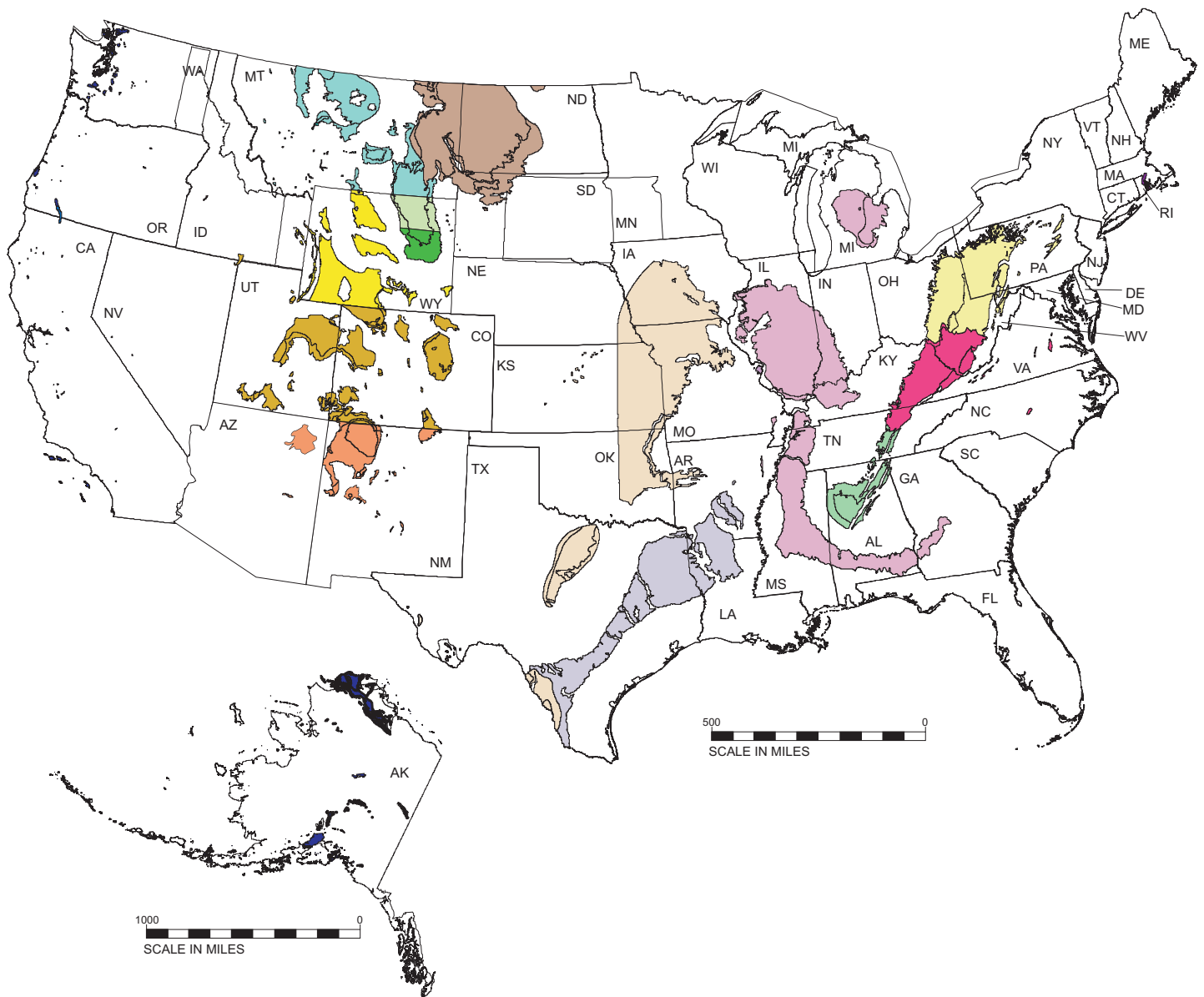
Source: U.S. Energy Information Administration, Office of Energy Analysis.

Figure F5. Natural gas transmission and distribution model regions



Source: U.S. Energy Information Administration, Office of Energy Analysis.

Figure F6. Coal supply regions



APPALACHIA

- Northern Appalachia
- Central Appalachia
- Southern Appalachia

INTERIOR

- Eastern Interior
- Western Interior
- Gulf Lignite

NORTHERN GREAT PLAINS

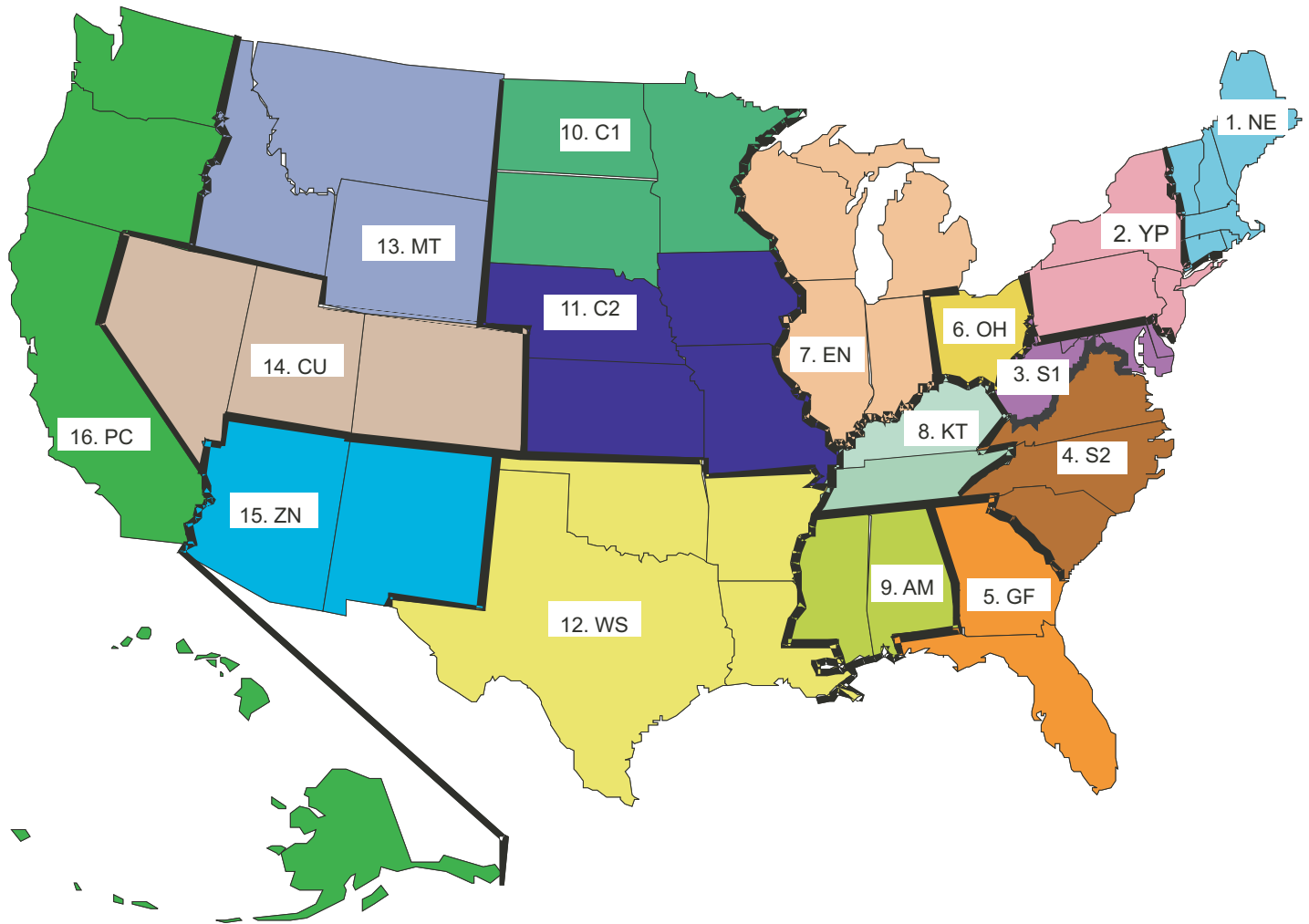
- Dakota Lignite
- Western Montana
- Wyoming, Northern Powder River Basin
- Wyoming, Southern Powder River Basin
- Western Wyoming

OTHER WEST

- Rocky Mountain
- Southwest
- Northwest

Source: U.S. Energy Information Administration, Office of Energy Analysis.

Figure F7. Coal demand regions



Region Code	Region Content
1. NE	CT,MA,ME,NH,RI,VT
2. YP	NY,PA,NJ
3. S1	WV,MD,DC,DE
4. S2	VA,NC,SC
5. GF	GA,FL
6. OH	OH
7. EN	IN,IL,MI,WI
8. KT	KY,TN

Region Code	Region Content
9. AM	AL,MS
10. C1	MN,ND,SD
11. C2	IA,NE,MO,KS
12. WS	TX,LA,OK,AR
13. MT	MT,WY,ID
14. CU	CO,UT,NV
15. ZN	AZ,NM
16. PC	AK,HI,WA,OR,CA

Source: U.S. Energy Information Administration, Office of Energy Analysis.