



*Final State/Territory Inventory Report*

NATIONAL GUARD BUREAU  
NON-DEPARTMENT OF DEFENSE OWNED  
NON-OPERATIONAL DEFENSE SITES  
INVENTORY

KANSAS



*Prepared for:*



Kansas Army National Guard,  
National Guard Bureau,  
U.S. Army Environmental Command, and  
U.S. Army Corps of Engineers, Omaha

*Prepared by:*

EA Engineering, Science, and Technology, Inc.  
15 Loveton Circle  
Sparks, Maryland

December 2008



## EXECUTIVE SUMMARY

### Purpose of the Inventory

The Kansas Army National Guard (KSARNG) Non-Department of Defense Owned, Non-Operational, Defense Sites (NDNODS) Inventory is being completed in accordance with the requirements set forth by the National Defense Authorization Act of Fiscal Year 2002 in which Congress directed the Department of Defense to develop an inventory of military ranges and defense sites that are known or suspected to contain munitions constituents (MC) and munitions and explosives of concern (MEC) (including unexploded ordnance [UXO], discarded military munitions [DMM], and MC present in high enough concentrations to pose an explosive hazard).

By letter dated 3 August 2005, the United States Army Office of the Assistant Secretary (Installations and Environment) approved the use of funds from the Environmental Restoration, Army account to develop an inventory and implement the Munitions Response Site Prioritization Protocol (MRSPP). The primary goals of the National Guard Bureau (NGB) NDNODS Inventory are to:

- Collect specific information required per 10 United States Code 2710 at each Munitions Response Site (MRS) and
- Develop the draft MRSPP for each MRS identified.

The inventory encompasses land and water areas where the State Army National Guard (ARNG) may have trained, controlled, or otherwise used military munitions in the past. The inventory is being completed to establish a comprehensive list and to understand the potential liability associated with NDNODS by identifying defense sites that may require cleanup for MEC and/or MC. Future response actions or cleanups, as needed, generally will follow the Comprehensive Environmental Response Compensation and Liability Act and the National Contingency Plan process.

### Purpose of the Inventory Report

The purpose of the KSARNG NDNODS Inventory Report (Final) is to present the results of the inventory execution effort. The Report findings were compiled primarily through an archive search (national, state, and local level), general internet search, review of Joint Forces Headquarters (JFHQ) - Kansas records, interviews of personnel at, or involved with the KSARNG and/or NDNODS, and a state-wide site visit conducted from 11 to 13 September 2007 and 25 to 27 August 2008.

The KSARNG NDNODS Inventory Report includes the following items:

- Map depicting the locations of all eligible NDNODS and their associated MRSs
- Maps depicting all MRSs
- Description of NGB NDNODS Inventory Data Requirements - Site Information, UXO Liability and Future Assessment, and Stewardship for each NDNODS and associated MRS presented in both summary and tabular formats
- Ineligible Site Table and supporting documentation listing sites that were evaluated during the NDNODS Inventory and determined to be ineligible
- Spatial Data Standards Facilities Infrastructure and Environment compliant geographical information system files and data files in American Standard Code for Information Interchange (ASCII) format to be provided as a separate electronic deliverable

In addition, a Draft MRSPP is provided as a separate deliverable with the Report.

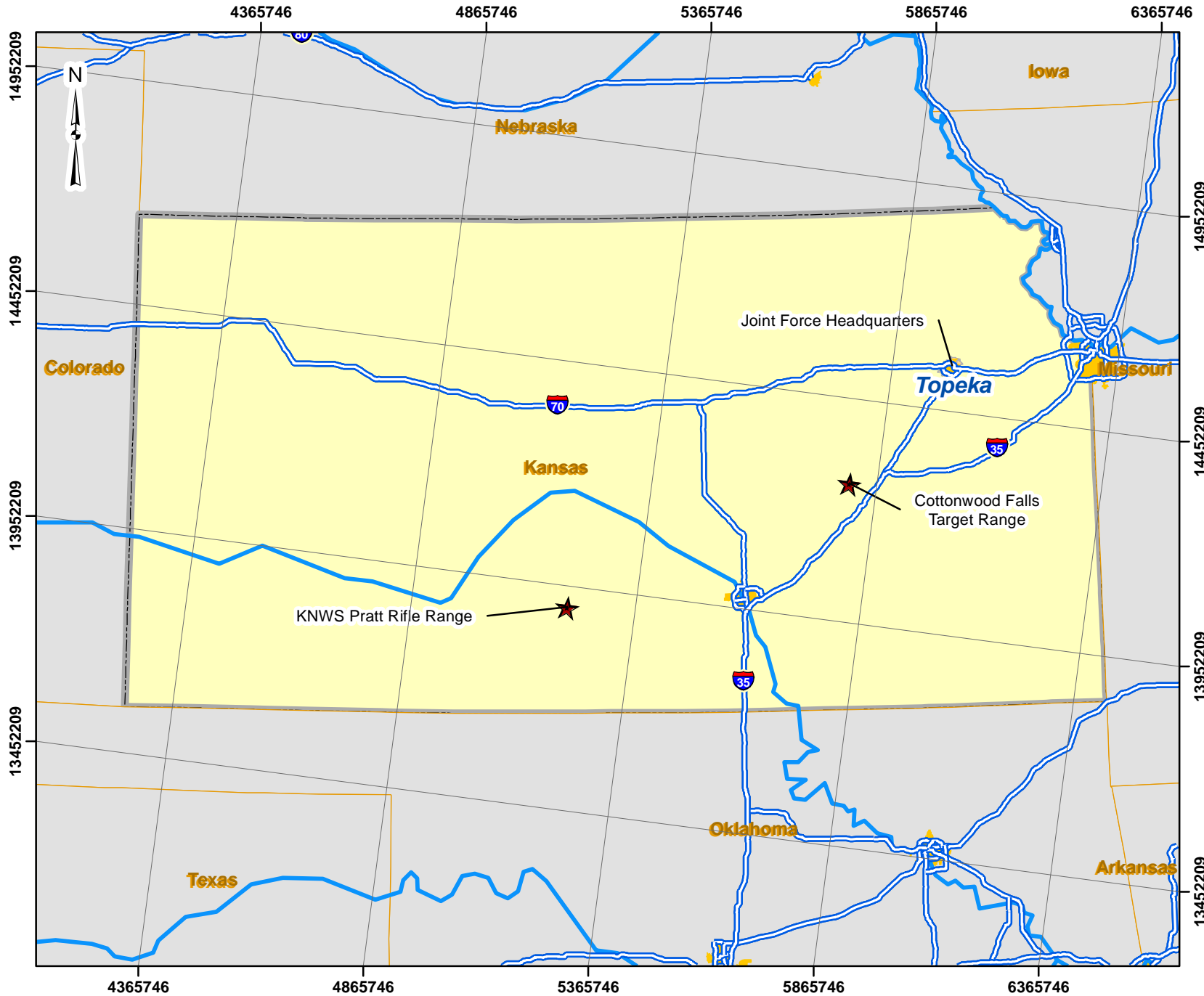
Summary of Results

<b>Table ES-1: Kansas NDNODS Inventory Summary</b>						
<b>NDNODS</b>	<b>MRS Name</b>	<b>MRS Number</b>	<b>Status (Closed or Transferred)</b>	<b>Total MRS Area (Acres)</b>	<b>Owner</b>	<b>Munitions</b>
Cottonwood Falls Target Range	Cottonwood Falls Target Range	RRKS000001	Transferred	4.4	Private	Small Arms
KWNS Pratt Rifle Range	KWNS Pratt Rifle Range	RRKS000002	Transferred	1.9	Private	Small Arms

# Non-Department of Defense Owned Non-Operational Defense Sites (NDNODS) Inventory

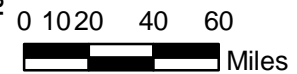


## Kansas MRS Map Figure ES-1



### Legend

- ★ Eligible Sites
- Interstate
- ~ River



Data Sources:  
ESRI, StreetMap, 2006

Date:.....December 2008  
Prepared By:.....EA Engineering,  
Science, and Technology  
Edition:.....Final  
Contract No:..W912DR-08-P-0154