



United States Department of Defense 2007 Desk Guide

**To Military Installations and
Federally Recognized Tribes Located in the South
and Eastern United States**



**Funded by the Department of Defense
Legacy Resource Management Program**

Table of Contents

Acronym List	vii
Introduction	ix
Section I: Military Installations	1
Alabama	
Anniston Army Depot	3
Fort Rucker.....	4
Maxwell-Gunter Air Force Base.....	5
Redstone Arsenal.....	6
Arkansas	
Pine Bluff Arsenal.....	7
Little Rock Air Force Base	8
Connecticut	
Naval Submarine Base New London	9
Delaware	
Dover Air Force Base.....	10
Florida	
Patrick Air Force Base.....	11
Eglin Air Force Base	12
Key West Naval Air Station	13
Pensacola Naval Air Station.....	14
Tyndall Air Force Base	15
Georgia	
Fort Benning.....	16
Fort Gordon.....	17
Fort Stewart/Hunter Army Airfield	18
Robins Air Force Base – Air Logistics Center.....	19
Kings Bay Naval Submarine Base	20
Kentucky	
Fort Campbell	21
Fort Knox	22
Louisiana	
Barksdale Air Force Base	23
Fort Polk.....	24
Maryland	
Aberdeen Proving Ground.....	25
Andrews Air Force Base.....	26
Fort Meade	27
Patuxent River Naval Air Station.....	28
U.S. Naval Academy.....	29
Mississippi	
Keesler Air Force Base.....	30
New Jersey	
Fort Dix.....	31
Fort Monmouth Main Post.....	32
McGuire Air Force Base.....	33
Naval Air Engineering Station Lakehurst	34
Naval Weapons Station Earle	35
Picatinny Arsenal.....	36

New York	
Fort Drum.....	37
U.S. Military Academy aka West Point.....	38
North Carolina	
Fort Bragg	39
Marine Corps Air Station – Cherry Point	40
Marine Corps Base – Camp Lejeune	41
Seymour Johnson Air Force Base	42
Pennsylvania	
Letterkenny Army Depot.....	43
Naval Support Activity – Mechanicsburg.....	44
Rhode Island	
Naval Station – Newport.....	45
South Carolina	
Charleston Air Force Base	46
Fort Jackson	47
Marine Corps Air Station – Beaufort.....	48
Marine Corps Recruit Depot – Parris Island	49
Naval Weapons Station Charleston	50
Shaw Air Force Base.....	51
Tennessee	
Arnold Air Force Base	52
Virginia	
Fort Belvoir	53
Fort Eustis	54
Fort Lee.....	55
Fort Pickett Army National Guard – Maneuver Training Center	56
Langley Air Force Base	57
Marine Corps Base – Quantico	58
Naval Air Station – Oceana	59
Naval Amphibious Base Little Creek.....	60
Naval Shipyard – Norfolk	61
Naval Station Norfolk.....	62
Naval Weapons Station – Yorktown	63
Section II: Federally Recognized Tribes	65
Absentee Shawnee Tribe of Indians of Oklahoma.....	67
Alabama Coushatta Tribe of Texas	69
Alabama Quassarte Tribal Town.....	70
Aroostook Band of Micmac Indians of Maine	71
Caddo Nation of Oklahoma	72
Catawba Indian Nation (aka Catawba Tribe of South Carolina).....	73
Cayuga Nation of New York	75
Cherokee Nation	76
Chickasaw Nation.....	78
Chitimacha Tribe of Louisiana	79
Choctaw Nation of Oklahoma	80
Coushatta Tribe of Louisiana.....	81
Delaware Nation	82
Eastern Band of Cherokee Indians of North Carolina	83
Eastern Shawnee Tribe of Oklahoma	85
Houlton Band of Maliseet Indians of Maine	86
Jena Band of Choctaw Indians	87
Kialagee Tribal Town.....	88
Mashantucket Pequot Tribe of Connecticut.....	89
Miccosukee Tribe of Indians of Florida.....	90
Mississippi Band of Choctaw Indians.....	92

Mohegan Tribe of Indians of Connecticut.....	93
Muscogee (Creek) Nation	95
Narragansett Indian Tribe of Rhode Island	97
Oneida Nation of New York.....	99
Oneida Nation of Wisconsin	101
Onondaga Nation of New York	103
Osage Tribe.....	105
Passamaquoddy Tribe – Indian Township Reservation.....	106
Passamaquoddy Tribe – Pleasant Point Reservation	108
Penobscot Tribe of Maine	109
Poarch Band of Creek Indians of Alabama	110
Quapaw Tribe of Indians	112
Sac and Fox Nation of Oklahoma	113
Seminole Nation of Oklahoma	114
Seminole Tribe of Florida.....	116
Seneca Nation of Indians.....	118
Seneca-Cayuga Tribe of Oklahoma.....	119
Shawnee Tribe.....	120
St. Regis Mohawk Tribe	121
Thlopthlocco Tribal Town.....	123
Tonawanda Seneca Nation	124
Tunica-Biloxi Tribe of Louisiana.....	125
Tuscarora Nation of New York	126
United Keetowah Band of Cherokee Indians of Oklahoma.....	127
Wampanoag Tribe of Gay Head (Aquinnah) of Massachusetts.....	128
Section III: Appendix	129
American Indian and Alaska Native Policy and Department of Defense Instruction Number 4710.02: DoD Interactions with Federally-Recognized Tribes	

Acronym List

AAI	Association of Aroostook Indians
AEDC	Arnold Engineering Development Center
AFB	Air Force Base
AIR	Allegany Indian Reservation
AIRFA	American Indian Religious Freedom Act
AMC	Aroostook Micmac Council
AMCOM	U.S. Army Aviation and Missile Command
ANAD	Anniston Army Depot
APG	Aberdeen Proving Grounds
AQTT	Alabama Quassarte Tribal Town
ARPA	Archaeological Resources Protection Act
AU	Air University
AW	Airlift Wing
BASOPS	Base Operations
CIE	Creek Indian Enterprises
CIR	Cattaraugus Indian Reservation
C4ISR	Army's Command, Control, Computers, Intelligence, Surveillance and Reconnaissance
DoD	Department of Defense
EPA	U.S. Environmental Protection Agency
EPW	Enemy Prisoner of War
FOV	Family of Vehicles
FW	Fighter Wing
GWOT	Global War on Terrorism
HBMI	Houlton Band of Maliseet Indians
IGRA	Indian Gaming Regulatory Act
IRA	Indian Reorganization Act
JRTC	Joint Readiness Training Center
MAG	Maine Aircraft Group
MAW	Marine Aircraft Wing
MCAS	Marine Corps Air Station
NAES	Naval Air Engineering Station
NAGPRA	Native American Graves Protection and Repatriation Act
NAS	Naval Air Station
NASA	National Aeronautics and Space Administration
NATO	North Atlantic Treaty Organization
NAVAIR	Naval Air Systems Command
NAVSUP	Naval Supply Systems Command
NETC	Naval Education and Training Command
NHPA	National Historic Preservation Act
NWS	Naval Weapons Station
OSIR	Oil Springs Indian Reservation

PAFB	Patrick Air Force Base
PBA	Pine Bluff Arsenal
PEO	Program Executive Office
SLBM	Submarine-Launched Ballistic Missile System
SNI	Seneca Nation of Indians
SWMP	Solid Waste Management Plan
SWMU	Solid Waste Management Unit
TACTS	Tactical Aircrew Combat Training System
UKB	United Keetowah Band
U.S.	United States
USAAVNC	United States Army Aviation Center
VOC	Volatile Organic Compound

Introduction

The Department of Defense (DoD) Desk Guide is intended to assist the United States Military Installations in fulfilling their obligations under both the DoD American Indian Policy and the DoD Instruction which includes the requirements set forth in federal legislation, such as The Native American Graves Protection and Repatriation Act (NAGPRA), the National Historic Preservation Act (NHPA), the Archaeological Resources Protection Act (ARPA), the American Indian Religious Freedom Act (AIRFA) and numerous other presidential memoranda and executive orders requiring consultation with federally recognized American Indian Tribes in the South and Eastern Regions. The Desk Guide is the 'starting point' for identifying the proper tribe(s) to contact. Initiating formal, government-to-government consultation would typically follow.

Beyond the realm of formal government-to-government consultation, the Desk Guide may also be used as a tool for basic coordination efforts between a military installation (or particular departments within the installation) and a tribe, such as informal staff-to-staff level dialogue or communication (telephone calls, inquiries, emails, etc). The Desk Guide contains basic information on both the military installations and the tribes located in the South and Eastern Regions so that this same information is readily available for the tribal governments and their staff. Tribal staff may need to contact a military installation in a region or state which is part of their 'area of concern' or aboriginal territories.

This project begins by addressing the South and Eastern Regions of the United States because it is unique in terms of both history and consultation requirements with tribal governments. Within what is now the United States, the Eastern Seaboard was the location of some of the earliest European exploration, settlement and contact with the Indigenous populations of this Nation. Beginning in 1607 contact began with the famous "Jamestown settlement" in Virginia.

The American Indian Nations played key roles in the American Revolutionary War as well as in the French and Indian War and the Civil War. This early contact ultimately proved to be treacherous for the American Indian Nations. The tribes, throughout this early European contact period, began facing terrible odds: disease carried from non-Natives and for which they had no immunity; influx of greater numbers of Europeans; and loss of Native lands as Europeans sought land in America and new settlements continued to be built.

Then in 1830, President Andrew Jackson created what was known as the "Indian Removal Act" which called for the removal of many tribes—beyond those which may have established early treaty rights with the government—west of the Mississippi River to "Indian Territory," now known as Oklahoma. For the many Tribes who were forcibly removed, this removal proved to be devastating both physically and culturally. Oklahoma had been originally created as "Indian Territory" to serve as the home for these removed tribes. Many tribes from the South and Eastern Regions of the United States were removed and relocated to Oklahoma, where they currently reside. Many other tribes, who were not removed under this Act, remain in the South and East.

This particular regional history can make determining which tribal government(s) to consult a daunting task. In many cases in the southeast, for example, the tribal governments are no longer present in the State due to removal policy. However, under several federal law stipulations, the tribe is still required to be consulted. This means that the military installation must understand the history of its current location, determine which tribe(s) it should be consulting, and then initiate contact.

This Desk Guide was created to assist the military with this endeavor. The Desk Guide was also created to provide the same information about the military installations to the Tribes who are originally from the South and Eastern Regions of the United States.

Section I: Military Installations

(In Alphabetical Order by State)



Anniston Army Depot

Mailing Address:

Anniston Army Depot
ATTN: AMSTA-AN-PA (Public Affairs)
7 Frankford Avenue
Anniston, Alabama 36201-4199

Telephone:

(256) 235-6243

Web Address:

<http://www.anad.army.mil>

Installation Summary:

Overview:

Home to possibly the Nation's most diversified defense resources, Anniston Army Depot (ANAD) offers scenic splendor as well as unlimited natural resources. Although rural in locale (nestled in the foothills of the Appalachian Mountains of northeast Alabama), ANAD is easily accessible by road, rail, and air. Within only five miles of ANAD's southern boundary, Interstate 20 serves as a major east-west artery, providing easy access to Birmingham, Alabama, and Atlanta, Georgia. In addition, numerous common carrier routes surround Anniston's boundary while two airports capable of facilitating the mighty C-5 cargo plane provide convenient air transportation within just an eight-mile radius. Immediate access to a main rail line is also available within the boundaries of the depot. From its origin in 1942 as a storage depot, ANAD has transformed into a state-of-the-market maintenance facility, earning its highly esteemed reputation as "The Tank Rebuild Center of the World."

Current Mission:

ANAD is the only Army depot capable of performing maintenance on both heavy and light-tracked combat vehicles and their components. The Depot is designated as the Center of Technical Excellence for the M1 Abrams Tank and is the designated candidate depot for the repair of the M60, AVLB, M728 and M88 combat vehicles. ANAD has assumed responsibility for the towed and self-propelled artillery as well as the M113 Family of Vehicles (FOV). Under partnership agreements, a wide range of vehicle conversions and upgrades are currently underway. The Depot also performs maintenance on individual and crew-served weapons as well as land combat missiles and small arms. Additionally, the maintenance and storage of conventional ammunition and missiles, as well as the storage of seven percent of the Nation's chemical munitions stockpile until the stockpile is demilitarized, are significant parts of the Depot's overall mission and capabilities.

Current Size:

ANAD occupies more than 25 square miles of land, encompassing more than 15,246 acres of woodland and 10 acres of lakes and streams. The depot has approximately 6,900 employees including tenant and contractor representatives.

Terms of Office for Leadership or other Important Data About Installation Leadership:

The term for the Depot Commander is normally three years. Check the ANAD Web site and the Public Affairs Office for updates on leadership changes.

Points of Contact:

Natural Resources Department

Title: Environment and Restoration Management

Telephone No. (256) 235-4745/7947

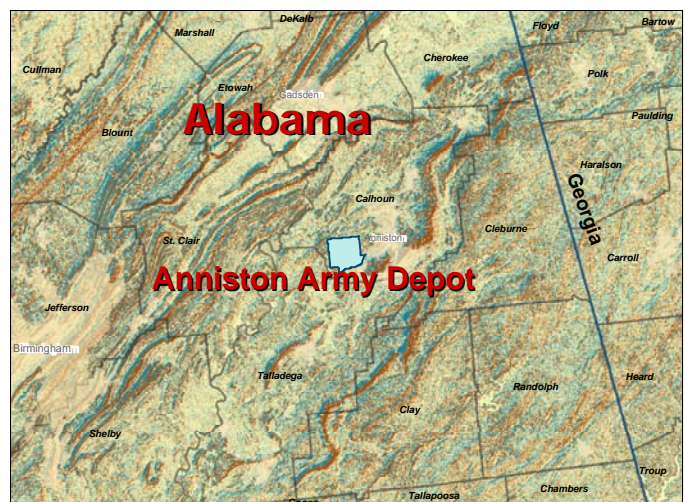
Public Affairs

Title: Public Affairs Officer

Telephone No. (256) 235-6281

Potentially Affiliated Tribes:

Alabama Quassarte Tribal Town (OK)
Alabama Coushatta Tribe of Texas (TX)
Cherokee Nation (OK)
Chickasaw Nation (OK)
Muscogee (Creek) Nation (OK)
Poarch Band of Creek Indians of Alabama (AL)





Fort Rucker

Mailing Address:

Public Affairs Office
Building 5700, Room 385
Fort Rucker, AL 36362

Telephone:

(334) 255-2252

Web Address:

www.rucker.army.mil

Installation Summary:

Overview:

Fort Rucker is known as the Home of Army Aviation. Much of the main post is in Dale County, with the remaining Government-owned and leased acreage in Coffee, Geneva, and Houston Counties. Fort Rucker is about 80 miles south-southeast of Montgomery, the state capital. Fort Rucker is surrounded by the communities of Daleville, Enterprise, and Ozark, which have strong ties to the post.

Fort Rucker is the largest helicopter training installation in the world. As the United States Army Aviation Center (USAAVNC) and the home of the Aviation Branch, Fort Rucker is charged with producing aviation soldiers for the world's premier aviation force. In February 1955, the Department of the Army established the USAAVNC at Fort Rucker, Alabama. Since that date, USAAVNC has provided the force with motivated aviation soldiers and leaders, trained to world-class proficiency. Fort Rucker comprises the Garrison Command, U.S. Army Aviation Center and School, U.S. Army Safety Center, U.S. Army Warrant Officer Career Center, U.S. Army Aviation Technical Test Center, U.S. Army Air Traffic Services Command, U.S. Army Aeromedical Research Laboratory, U.S. Army Aeromedical Center, and numerous other resident organizations primarily focused on Army Aviation.

Current Mission:

- ▶ The Center's primary mission is to train military, civilian, and international personnel in aviation-related and leadership skills to prepare Army Aviation for the future. Through a partnership with local Wiregrass communities, the U.S. Army Garrison Fort Rucker provides an environment that supports this primary mission and provides for the well being of its personnel.
- ▶ Every soldier and civilian who works at Fort Rucker is in some way dedicated to the mission of keeping flying soldiers ready to fight alongside the ground troops as a part of the Army's modern combined-arms team.

Current Size:

Fort Rucker covers about 63,100 acres of southeast Alabama countryside in an area known as the Wiregrass; Fort Rucker is named for a wild grass peculiar to the region. The post's population today is approximately 19,000, with more than 8,000 active-duty personnel and 3,800 family members. There are more than 1,500 sets of family quarters.

Terms of Office for Leadership or other Important Data About Installation Leadership:

The normal change of leadership or term of office is two years. Check the Fort Rucker Web site and/or the Public Affairs Office for updates on leadership changes.

Points of Contact:

Cultural Resources Department

Title: Cultural Resource Manager

Telephone No. (334) 255-1899

Natural Resources Department

Title: Natural Resources Branch Chief

Telephone No. (334) 255-9368

Emergency Management

Title: Fort Rucker EMS Representative

Telephone No. (334) 255-3993

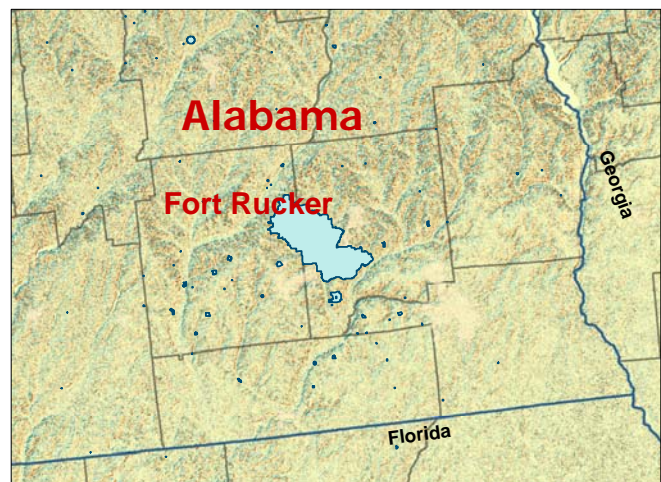
Public Affairs

Title: Public Affairs Officer

Telephone No. (334) 255-2252

Potentially Affiliated Tribes:

Alabama Quassarte Tribal Town (OK)
Alabama Coushatta Tribe of Texas (TX)
Cherokee Nation (OK)
Chickasaw Nation (OK)
Muscogee (Creek) Nation (OK)
Poarch Band of Creek Indians of Alabama (AL)





Maxwell-Gunter Air Force Base

Mailing Address:

42nd Air Base Wing
 Public Affairs Office
 50 LeMay Plaza South
 Maxwell AFB, AL 36112-6334

Telephone:

(334) 953-2014

Web Address:

www.au.af.mil; www.maxwell.af.mil

Installation Summary:

Overview:

Maxwell-Gunter Air Force Base (AFB) is home of the Air University (AU), the Air Force's largest complex of professional schools, and the 42nd Air Base Wing. The AU was established at Maxwell AFB in 1946, and today it provides educational services for more than 500,000 annually. The AU continues the proud tradition of educating tomorrow's planners and leaders, in air and space power for the Air Force, other branches of the U.S. Armed Forces, federal government civilians and many international organizations. Today, AU has a reach worldwide affecting the careers of every Air Force member. The base has a rich tradition in the role it played in the early years of American aviation. Maxwell-Gunter's growth through the years reflects the Nation's changing defense needs, from the late 1920's as an airfield up to its present educational mission. In addition to its educational functions, Maxwell also has jurisdiction over Gunter Annex, just across town, home for the Air Force Standard Systems Group.

Current Mission:

- ▶ Education is the business of Maxwell AFB, from the precommissioning to the highest levels of professional military education, including degree granting and professional continuing education for officers, enlisted and civilian personnel throughout their careers.
- ▶ The educational focus is on the knowledge and abilities needed to develop, employ, command, and support air and space power at the highest levels.
- ▶ Air Expeditionary Force Readiness is top priority.

Current Size:

Maxwell AFB is about two miles northwest of Montgomery's business district. More than 1,600 sets of family quarters are available between Maxwell and Gunter. The installation is large enough to accommodate both the AU as well as the 42nd Air Base Wing, two 18-hole golf courses, a recreation center, two lakes/recreation areas, and the Alabama River, which borders the base on the northeast.

Terms of Office for Leadership or other Important Data About Installation Leadership:

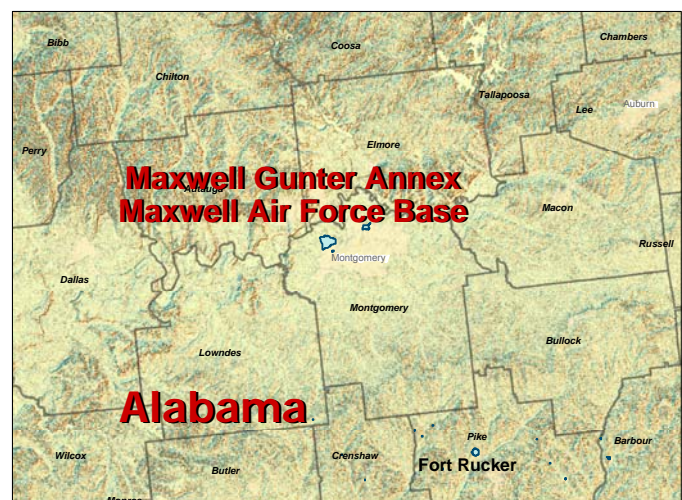
The normal change of leadership or term of office is two years. Check the Maxwell-Gunter Web site and/or the Public Affairs Office for updates on leadership changes.

Points of Contact:

Environmental	
Title:	Environmental Manager
Telephone No.	334-953-5260

Public Affairs	
Title:	Public Affairs Officer
Telephone No.	(334) 953-2014

Potentially Affiliated Tribes:
Alabama Quassarte Tribal Town (OK)
Alabama Coushatta Tribe of Texas (TX)
Cherokee Nation (OK)
Chickasaw Nation (OK)
Muscogee (Creek) Nation (OK)
Poarch Band of Creek Indians of Alabama (AL)





Redstone Arsenal

Mailing Address:

U.S. Army Aviation Missile Command
 Attention: AMSAM-PA (Public Affairs)
 Redstone Arsenal, AL 35898-5020

Telephone:

(256) 876-4161

Web Address:

www.redstone.army.mil

Installation Summary:

Overview:

Redstone Arsenal was built in 1941 to produce conventional chemical ammunition for use in World War II. For more than 40 years, Redstone has been the heart of the Army's rocket and missile programs. Today, Redstone is home to the U.S. Army Aviation and Missile Command (AMCOM), the Space and Missile Defense Command, numerous Program Executive Offices (PEO), and major components of the Defense Intelligence Agency and the Missile Defense Agency. Also located here are numerous tenant and satellite organizations.

Current Mission:

"Team Redstone's" mission is performing basic and advanced weapons system research and development, placing the right missile and aviation systems with the troops, keeping them ready to fight, providing weapon systems, services and supplies to our allies, managing weapon systems such as the Cobra and PATRIOT, and supporting project managers within the PEO structure.

Current Size:

Redstone Arsenal is located in the heart of the Tennessee Valley, in northern Alabama. It covers approximately 37,910 acres. The installation supports a daily working population of nearly 13,000 people—10,000 civilian workers, 1,400 active-duty military personnel, and 1,222 family members. The installation serves approximately 157,223 soldiers (active, retired and dependents) and 27,620 civilians.

Terms of Office for Leadership or other Important Data About Installation Leadership:

The normal change of leadership or term of office is two years. Check the Redstone Arsenal Web site and/or the Public Affairs Office for updates on leadership changes.

Points of Contact:

Cultural Resources Department	
Title:	Cultural Resources
Telephone No.	(256) 876-4572

Environmental	
Title:	Environmental Management
Telephone No.	(256) 876-6122

Public Affairs	
Title:	Public Affairs Staff
Telephone No.	(256) 876-4161

Potentially Affiliated Tribes:
Alabama Quassarte Tribal Town (OK)
Alabama Coushatta Tribe of Texas (TX)
Cherokee Nation (OK)
Chickasaw Nation (OK)
Choctaw Nation of Oklahoma
Muscogee (Creek) Nation (OK)
Poarch Band of Creek Indians of Alabama (AL)





Pine Bluff Arsenal

Mailing Address:

16-270 Fleming Dr.
Pine Bluff Arsenal, AR
71602-9500

Telephone:

(870) 540-3039

Web Address:

www.pba.army.mil

Installation Summary:

Overview:

Pine Bluff Arsenal (PBA) was established in November 1941. The original construction cost was \$60 million and created 21,000 jobs. PBA's initial mission in World War II was the manufacture of incendiary grenades and bombs; however, the mission quickly expanded to manufacture, loading and storage of war gases and production and storage of pyrotechnic, riot control and white phosphorus munitions.

PBA became the only U.S. site for the full-scale production of biological munitions in 1953 and continued this mission until 1969. Selected as the sole site for the Binary Chemical Munitions Production Facility in 1978, the program was active until 1990. A unique project for disposal of obsolete chemical agent BZ was initiated in 1980 and spanned a decade. In the 1980s, PBA served as the primary site for the "Rock-Ready" chemical equipment recertification program.

PBA entered the waste management and demilitarization arena upon completion of a unique multi-furnace incinerator complex in 1978, and completion of the first permitted hazardous waste landfill in the U.S. in 1983. PBA products and services were heavily utilized in World War II, the Korean War, Vietnam and Desert Storm. PBA remains the second largest Stateside storage site for the Nation's chemical stockpile. PBA continues to respond quickly and efficiently to the Army's changing needs as the Nation's only active chemical biological defense arsenal.

Current Mission:

The PBA Materiel Readiness Center provides the U.S. and Allied Forces with critical products and services that are primarily unavailable from other sources. PBA's core primary missions include conventional ammunition, chemical/biological defense, engineering and technical support, Mobile and Powered System Support and base operations support to numerous tenant activities. Also a conventional depot, PBA has 1.3 million square feet of storage capacity with more than 75,000 tons of inventory.

- ▶ Provide specialized manufacturing, maintenance, storage and distribution of readiness products.
- ▶ Deliver technical services to the warfighter and homeland defender while focusing on quality and value when responding to national defense needs.

Current Size:

PBA, located in southeast Arkansas, is 35 miles southeast of Little Rock and eight miles northwest of the city of Pine Bluff. PBA is 8 ½ miles long by 2 ¾ miles wide and covers 14, 944 acres.

Terms of Office for Leadership or other Important Data About Installation Leadership:

The normal change of leadership or term of office is two years. Check the Pine Bluff Arsenal Web site and/or the Public Affairs Office for updates on leadership changes.

Points of Contact:

Public Affairs	
Title:	Public Affairs Office
Telephone No.	(870) 540-3886

Potentially Affiliated Tribes:
Caddo Nation of Oklahoma (OK)
Quapaw Tribe of Indians (OK)
Tunica-Biloxi Tribe of Louisiana (LA)





Little Rock Air Force Base

Mailing Address:

314 AW/PA (Public Affairs)
 1250 Thomas Avenue; Suite 150
 Little Rock AFB, AR 72099-4929

Telephone:

(501) 987-1110

Web Address:

www.littlerock.af.mil

Installation Summary:

Overview:

When the first airmen came to Jacksonville, Arkansas, in 1955, there were no quarters ready for them at the base, so the local people put them up. In 1952, Little Rock citizens' committee began raising money needed to purchase the first 6,000 acres of land required for the base's construction, and eventually the citizens donated this land to the U.S. government. Little Rock Air Force Base officially opened in October 1955.

Little Rock Air Force Base is the home of the 314th Airlift Wing (AW), the host unit that reports to Air Education and Training Command. Two major associate units, the 463rd Airlift Group and the U.S. Air Force Mobility Weapons School, report to Air Mobility Command. Additionally, the 189th AW of the Arkansas Air National Guard is located here. The 189th AW also reports to Air Education and Training Command.

Current Mission:

- ▶ Provide worldwide airlift and airlift crew training to conduct tactical operations globally.
- ▶ Maintain the Nation's "Center of Excellence" for tactical airlift.
- ▶ Promote the Wing's mission is to train C-130 aircrews for all services in the Department of Defense, Coast Guard and 28 allied nations, as well as C-21 aircrew through the 45th Airlift Squadron at Keesler Air Force Base.

Current Size:

The base consists of more than 6,000 acres, one runway and an assault landing strip. The base population of more than 7,000 active-duty military and civilian members and about 6,300 family members live and work on and around the base.

Terms of Office for Leadership or other Important Data About Installation Leadership:

The normal change of leadership or term of office is two years. Check the Pine Bluff Arsenal Web site and/or the Public Affairs Office for updates on leadership changes.

Points of Contact:

Natural Resources Department	
Title:	Natural Resources Manager
Telephone No.	(501) 987-3681

Environmental	
Title:	Environmental Wing
Telephone No.	(501) 987-6435

Public Affairs	
Title:	Public Affairs
Telephone No.	(501) 987-3601

Potentially Affiliated Tribes:	
Caddo Nation of Oklahoma (OK)	
Quapaw Tribe of Indians (OK)	
Tunica-Biloxi Tribe of Louisiana (LA)	





Naval Submarine Base New London

Mailing Address:

Public Affairs Office
Box 44
Naval Submarine Base New London
Groton, CT 06349-5044

Telephone:

(860) 694-5980

Web Address:

<http://www.subasenlon.navy.mil/index.htm>

Installation Summary:

Overview:

In 1868, Connecticut gave the Navy land, and in 1872, two brick buildings and a "T"-shaped pier were built and officially declared a Navy Yard. Naval Submarine Base New London is the Navy's first Submarine Base and the "Home of the Submarine Force." Since 1900, our submarines have evolved from small submersibles with limited capability to proven warfighters in World War II to today's nuclear-powered, multi-missioned warships.

Although physically located in Groton, the base had its main offices and housing in the larger city of New London, so it was christened as Naval Submarine Base New London. Following World War I, the Navy established schools and training facilities at the base. Today, Naval Submarine Base New London proudly claims its motto to be "The First and Finest." As home port to 17 attack submarines and neighbor to a major submarine construction yard, all officers and most enlisted submariners are stationed here for training, a tour aboard an attack submarine, or with a pre-commissioning crew while their new submarine is under construction. In addition to 17 attack submarines, the Navy's nuclear research deep submersible NR-1 is located here. The base supports more than 70 tenant commands, including Commander Submarine Group 2, Naval Submarine School, Naval Submarine Support Facility, three submarine squadron staffs, and the housing and support facilities for more than 21,000 civilian workers, active-duty service members and their families.

Current Mission:

- ▶ Support fleet readiness by providing quality services.
- ▶ Today, Naval Submarine Base New London proudly claims its motto to be "The First and Finest."

Current Size:

Naval Submarine Base New London is located on the east side of Thames River in Groton, Connecticut. The 500 acres and 400 buildings that constitute the base support a population of more than 21,000 military and civilian personnel.

Terms of Office for Leadership or other Important Data About Installation Leadership:

The normal change of leadership or term of office is two years. Check the Naval Submarine Base New London Web site and/or the Public Affairs Office for updates on leadership changes.

Points of Contact:

Cultural Resources Department

Title:	Cultural Resources Manager
Telephone No.	(860) 694-5649

Natural Resources Department

Title:	Environmental Manager
Telephone No.	(860) 694-3976

Office of the Commanding Officer

Title:	Commanding Officer
Telephone No.	(860) 694-3400

Public Affairs

Title:	Public Affairs Office
Telephone No.	(860) 694-5980

Potentially Affiliated Tribes:

Mashantucket Pequot Tribe of Connecticut (CT)
Mohegan Tribe of Indians of Connecticut (CT)
Narragansett Indian Tribe of Rhode Island (RI)





Dover Air Force Base

Mailing Address:

436th Airlift Wing Public Affairs Division
 201 Eagle Way
 Dover Air Force Base, DE 19902

Telephone:

(302) 677-3000

Web Address:

<http://public.dover.amc.af.mil>

Installation Summary:

Overview:

The Dover Air Force Base (AFB) was established in 1941. Dover AFB is home to the 436th Airlift Wing, known as the "Eagle Wing" and the 512th Airlift Wing, our Air Force Reserve associate—referred to as the "Liberty Wing." Together, these two wings make up the "Dover Team." The 436th Airlift Wing is the active duty military host unit at Dover AFB, which provides command and staff supervision, along with support functions, for assigned airlift providing worldwide movement of outsized cargo and personnel on scheduled, special assignment, exercise and contingency airlift missions. The "Eagle Wing" is a subordinate of Eighteenth Air Force headquartered with the Air Mobility Command at Scott Air Force Base, Illinois. The Eagle Wing consists of operations, maintenance, mission support and medical groups and 14 staff divisions. The wing has more than 4,000 active-duty military and civilian employees. Home to 28 C-5 Galaxy aircraft, the Eagle Wing flies hundreds of missions throughout the world and provides 25 percent of the Nation's strategic airlift capability, projecting global reach to more than 100 countries around the globe.

Dover AFB operates the largest and busiest air freight terminal in the Department of Defense (DoD) and is also home to the Air Mobility Command Museum, which welcomes thousands of visitors each year. The Charles C. Carson Center for Mortuary Affairs is the DoD's largest joint-service mortuary facility and the only one located in the continental United States. Through the 21st century the wing has provided strategic global airlift capability for the worldwide support of contingency and emergency war plans required to support DoD objectives. This was expertly demonstrated by its support in airlifting troops, equipment and supplies in response to the September 11, 2001, terrorist attacks. The 436th Airlift Wing functions as the "big horses" in the logistics chain for the war on terrorism and is currently playing a major role in aerial resupply for Operations Enduring Freedom and Iraqi Freedom.

Current Mission:

Dover's three mission focus areas are to 1) safely fix and fly aircraft, 2) prepare and deploy people, and 3) return America's fallen heroes with dignity, honor and respect.

Current Size:

Dover AFB is located two miles south of the city of Dover—the capital of Delaware. The base covers more than 3,900 acres and has two runways and 1,700 buildings. Capital assets and aircraft-related equipment add \$5.8 billion to the value of America's defense resources assigned here. The base has an economic impact of more than \$470 million on the local economy and ranks as Delaware's third largest industry.

Terms of Office for Leadership or other Important Data About Installation Leadership:

The normal change of leadership or term of office is two years. Check the Dover AFB Web site and/or the Public Affairs Office for updates on leadership changes.

Points of Contact:

Cultural Resources Department

Title: Natural and Cultural Resources Manager

Telephone No. (302) 677-6849

Environmental

Title: Environmental Compliance

Telephone No. (302) 667-6839

Public Affairs

FAX: (302) 677-2901

Telephone No. (302) 677-3372

Potentially Affiliated Tribes:

Delaware Nation (OK)





Patrick Air Force Base

Mailing Address:

Public Affairs Office, 45th Space Wing
 1201 Edward H. White II Street
 Building 423, Room C-129
 Patrick AFB, FL 32925-3922

Telephone:

(407) 494-1110

Web Address:

www.patrick.af.mil

Installation Summary:

Overview:

What is now Patrick Air Force Base (PAFB) opened in 1940 as the Banana River Naval Air Station and was acquired by the Air Force in 1948. Not only is PAFB located on Florida's Space Coast, it is also an integral part of the aerospace programs that have made this part of the U.S. famous. Cape Canaveral and the Kennedy Space Center are only a few miles north of the Base. PAFB itself is part of the headquarters of the USAF 45th Space Wing. Tenant units include Headquarters, Air Force Technical Applications Center, the Defense Equal Opportunity Management Institute, and the 1st Rescue Group.

Motto: Control of the Battlefield Begins Here

Current Mission:

- ▶ Monitoring multiple space launch support contracts with an estimated value in excess over \$100 million, as well as managing facility repair/maintenance and utilization, and providing security and environmental protection for the base
- ▶ Assuring access to the high frontier
- ▶ Supporting global operations

Current Size:

PAFB employs about 1,400 military personnel and 5,000 dependents.

Note:

The PAFB Natural and Cultural Resources Manager also serves the Cape Canaveral AFB.

Terms of Office for Leadership or other Important Data About Installation Leadership:

Check the PAFB Web site for updates on leadership information.

Points of Contact:

Environmental	
Title:	Natural & Cultural Resources Mgr
Telephone No.	(321) 494-2905

Public Affairs	
Title:	Public Affairs Officer
Telephone No.	(321) 494-5933

Potentially Affiliated Tribes:
Seminole Nation of Oklahoma (OK) Seminole Tribe of Florida (FL)





Eglin Air Force Base

Mailing Address:

Air Armament Center
Public Affairs Office
Eglin AFB, FL 32542-5498

Telephone:

(850) 882-1110

Web Address:

www.eglin.af.mil

Installation Summary:

Overview:

For more than 65 years and spanning six wars, Eglin Air Force Base (AFB) has played a prominent role in airpower history. In 1931, personnel of the Army Corps Tactical School (Maxwell Field, Alabama), looking for a site for a bombing and gunnery range, saw the potential of the sparsely populated forested areas surrounding Valparaiso, Florida, and the vast expanse of the adjacent Gulf of Mexico. On August 4, 1937, the base was redesignated as 'Eglin Field' in honor of Lieutenant Frederick I. Eglin, U.S. Air Corps, killed on January 1, 1937, in an aircraft crash.

Mission Statement:

Train and deploy combat ready forces and provide superior support to Team Eglin in the defense of the United States of America.

Current Size:

Eglin AFB is located on the Choctawhatchee Bay, just a few miles from the open waters of the Gulf of Mexico. Named in honor of Lt. Col. Frederick Eglin, who was killed in an air crash near Anniston, AL, Eglin AFB became an autonomous installation in 1940. Today it is home for the Air Armament Test Center of the Air Force Materiel Command. It comprises an area of some 724 square miles, two-thirds the size of Rhode Island. The Eglin Gulf Test Range covers over 123,000 square miles of Gulf water. With a population of nearly 35,000 (19,500 military and civilians, 15,000 military families), the base, in reality, is a small, self-contained city.

Terms of Office for Leadership or other Important Data About Installation Leadership:

Check the Eglin Air Force Base Web site and/or the Public Affairs Office for updates on leadership information.

Points of Contact:

Environmental	
Title:	Environmental P.A.
Telephone No.	(850) 882-2878

Public Affairs	
Title:	Public Affairs Officer
Telephone No.	(850) 882-3931

Potentially Affiliated Tribes:
Muscogee (Creek) Nation (OK)
Poarch Band of Creek Indians of Alabama (AL)
Seminole Tribe of Florida (FL)





Key West Naval Air Station

Mailing Address:
Public Affairs Office
NAS Key West, FL 33040-6300

Telephone:
(305) 293-2268
Web Address:
<http://www.naskw.navy.mil>

Installation Summary:

Overview:

Naval air came to Key West in July 1917 when ground was broken for construction of a small coastal air patrol station at Trumbo Island. Key West's strategic importance to our defense in the Caribbean has increased steadily ever since. In 1943, planes from Boca Field virtually eliminated the German U-boat threat off the Keys. Naval Air Station (NAS) Key West has the perfect flying weather year round and unparalleled aerial ranges that offer aircrew training within minutes after takeoff. The station is equipped with a sophisticated Tactical Aircrew Combat Training System (TACTS), similar to the one depicted in the popular movie "Top Gun," which tracks and records aerial maneuvers. In addition, NAS Key West is the host facility for numerous tenant activities, including Joint Interagency Task Force South, U.S. Coast Guard, and U.S. Army Special Forces Underwater Training School. The best Sailors, Soldiers, Airmen, Marines and Coast Guardsmen in the world are to be found at NAS Key West and its tenant commands.

Current Mission:

- ▶ Enabling warfighter readiness
- ▶ Serving as the Navy's premier pilot training facility for transient tactical aviation squadrons, maintaining and operating facilities, and providing services and materials in support of this Nation's military aviation activities as directed by the Chief of Naval Operations

Current Size:

Today, NAS Key West is home for 1,600 military personnel, 2,500 family members, and 1,300 civilian employees. It well deserves its nickname, "Gibraltar of the Gulf."

Terms of Office for Leadership or other Important Data About Installation Leadership:

Check the NAS Key West Web site and/or Public Affairs Office for updates on leadership information.

Points of Contact:

Environmental

Title: Environmental Department
Telephone No. (305) 293-2911

Public Affairs

Title: Public Affairs Officer
Telephone No. (305) 293-2425

Potentially Affiliated Tribes:

Muscogee (Creek) Nation (OK)
Poarch Band of Creek Indians of Alabama (AL)
Seminole Tribe of Florida (FL)





Pensacola Naval Air Station

Mailing Address:

Public Affairs Office
 NAS Pensacola, FL 32508-5000

Telephone:

(850) 452-3100, Ext. 1539

Web Address:

www.naspensacola.navy.mil/

Installation Summary:

Overview:

The Navy first came to Pensacola in November 1825, when several officers wrote to President John Quincy Adams recommending a spot on Pensacola Bay for a Navy Yard. Pensacola is quite literally the "Cradle of Naval Aviation." In 1913, it was selected as the site for the first naval aeronautic station. Naval Air Station (NAS) Pensacola serves as the launching point for the flight training of every naval aviator, naval flight officer, and enlisted aircrewman. In addition, approximately 32,000 aviation personnel in aeronautical technical phases of naval operations are trained here. NAS Pensacola directly supports the training of student aviators from Officer Candidate School, initial flight gear issue, and survival training, all the way to the coveted "Wings of Gold." NAS Pensacola is home to the Chief of Naval Education and Training and a number of other commands, including the Blue Angels Flight Demonstration Squadron.

Current Mission:

- ▶ Be the premier naval installation in the Department of the Navy
- ▶ Model a total quality organization that clearly recognizes its people as its most valued asset
- ▶ Provide the tools and innovative technology needed to meet future needs

Current Size:

NAS Pensacola occupies more than 16,500 acres and has a population of 12,000 military personnel and 4,000 civilians.

Terms of Office for Leadership or other Important Data About Installation Leadership:

Check the NAS Pensacola Web site and/or the Public Affairs Office for updates on leadership information.

Points of Contact:

Public Affairs	
Title:	Public Affairs Officer
Telephone No.	(850) 452-3100 Ext. 1539

Potentially Affiliated Tribes:
Muscogee (Creek) Nation (OK) Poarch Band of Creek Indians of Alabama (AL) Seminole Tribe of Florida (FL)





Tyndall Air Force Base

Mailing Address:

325th Fighter Wing Public Affairs Office
 445 Suwannee Road, Suite 129
 Tyndall AFB, FL 32403-5541

Telephone:

(850) 283-1113

Web Address:

www.tyndall.af.mil

Installation Summary:

Overview:

Tyndall Air Force Base (AFB) was established in 1930 and was activated in 1941. Tyndall is an air integration and training command asset. It is one of the largest bases in the Air Education and Training Command. The 325th Fighter Wing, which was established in 1981, serves as installation host. Tyndall AFB and the 325th Fighter Wing place heavy emphasis on streamlined training, and Tyndall maintains its rich history while also providing state-of-the-art technology. The men and women of Tyndall stand ready to defend the interests of America today and tomorrow as their forefathers did before them.

Current Mission:

- ▶ Training F-15 Eagle and F-22 Raptor pilots, air battle managers, air traffic controllers, F-15-specific intelligence personnel, weapon controllers, and maintenance personnel for worldwide combat operations
- ▶ Managing the southeastern air combat maneuvering instrumentation range
- ▶ Providing mission-ready F-15 air superiority forces in support of Commander in Chief North American Aerospace Defense Command/1st Air Force contingency plans
- ▶ Through trust and teamwork, training Expeditionary Airpower experts who will guarantee air dominance

Current Size:

Tyndall covers about 29,000 acres between the Gulf of Mexico to the South and Saint Andrews Bay to the north and west. Tyndall is home to about 4,400 active-duty personnel, their 5,300 family members, and 1,900 civilians.

Terms of Office for Leadership or other Important Data About Installation Leadership:

Check the Tyndall AFB Web site for updates on leadership information.

Points of Contact:

Environmental	
Title:	Civil Engineering Squadron
Telephone No.	(850) 283-3283

Public Affairs	
Title:	Public Affairs Officer
Telephone No.	(850) 283-4500

Potentially Affiliated Tribes:
Muscogee (Creek) Nation (OK) Poarch Band of Creek Indians of Alabama (AL) Seminole Tribe of Florida (FL)





Fort Benning

Mailing Address:

Army Community Services Officer
 U.S. Army Infantry Center
 Fort Benning, GA 31905-5065

Telephone:

(706) 545-2211

Web Address:

www.benning.army.mil

Installation Summary:

Overview:

Fort Benning, which is located south of Columbus, Georgia, on U.S. Highway 27 and I-185, is known as the "Home of the Infantry." It is here that the famed U.S. Army Infantry School was established and through the years gradually emerged as the most influential infantry center in the modern world. Fort Benning and the Infantry School are so intertwined that it is virtually impossible to trace the history of Fort Benning without recording the evolution of the School. From 1918 until the present, the development of Fort Benning and the School has remained fundamentally the same: "to produce the world's finest combat Infantrymen."

Current Mission:

- ▶ Provide the Nation with the world's best-trained Infantry Soldiers and adaptive leaders imbued with the Warrior Ethos.
- ▶ Provide a Power Projection Platform capable of deploying soldiers, civilians, and units anywhere in the world on short notice.
- ▶ Define required capabilities for infantry to meet the needs of the Future Force.

Current Size:

Fort Benning encompasses 20,000 acres in southern Georgia and has a population of more than 21,000 active-duty personnel, 11,000 reservists, and 7,000 civilian employees.

Terms of Office for Leadership or other Important Data About Installation Leadership:

Check the Fort Benning Web site for updates on leadership information.

Points of Contact:

Environmental	
Title:	Environmental Conservation
Telephone No.	(706) 545-3283

Public Affairs	
Title:	Public Affairs Officer
Telephone No.	(706) 545-3283

Potentially Affiliated Tribes:
Alabama Coushatta Tribe of Texas (TX) Cherokee Nation (OK) Coushatta Tribe of Louisiana (LA) Miccosukee Tribe of Indians of Florida (FL) Mississippi Band of Choctaw Indians (MS) Muscogee (Creek) Nation (OK) United Keetowah Band of Cherokee Indians of Oklahoma (OK)





Fort Gordon

Mailing Address:
 Public Affairs Office
 Attn: IMSE-GOR-PA
 Fort Gordon, GA 30905-5735

Telephone:
 (706) 791-0110
Web Address:
<http://www.gordon.army.mil>

Installation Summary:

Overview:

Fort Gordon was activated in 1941 and trained the men of two infantry divisions and an armored division for combat on the battlefields of World War II. During its more than 40-year history, Fort Gordon has hosted infantry, armor, and military police training. Today it is home of the Signal Corps, established in 1948, and is dedicated to training soldier-technicians in the installation, operation, and maintenance of the Army's modern communications-electronics equipment.

Current Mission:

- ▶ Ensure force readiness and mobilization capabilities of the installation as a power-projection platform.
- ▶ Pursue its mobilization mission to maintain assigned Forces Command units in a state of readiness commensurate with their authorized level of organization.

Current Size:

Located on 55,000 acres, Fort Gordon's population consists of 11,000 military personnel, 2,100 family members, and 4,800 civilian employees.

Terms of Office for Leadership or other Important Data About Installation Leadership:

Check the Fort Gordon Web site and/or the Public Affairs Office for updates on leadership information.

Points of Contact:

Environmental	
Title:	Environmental Branch
Telephone No.	(706) 791-6481

Public Affairs	
Title:	Public Affairs Officer
Telephone No.	(706) 791-7003

Potentially Affiliated Tribes:
Alabama Coushatta Tribe of Texas (TX)
Cherokee Nation (OK)
Coushatta Tribe of Louisiana (LA)
Miccosukee Tribe of Indians of Florida (FL)
Mississippi Band of Choctaw Indians (MS)
Muscogee (Creek) Nation (OK)
United Keetowah Band of Cherokee Indians of Oklahoma (OK)





Fort Stewart/Hunter Army Airfield

Mailing Address:

Headquarters, 3rd Infantry Division
and Fort Stewart
Attn: AFZP-PO
Fort Stewart, GA 31314-4941

Telephone:

(912) 767-5457 / 5458

Web Address:

www.stewart.army.mil

Installation Summary:

Overview:

Fort Stewart and Hunter Army Airfield are the home of the 3rd Infantry Division, and combine to be the Army's Premier Power Projection Platform on the Atlantic Coast. It is the largest, most effective and efficient armor training base east of the Mississippi, covering 280,000 acres including parts of Liberty, Long, Tattnall, Evans and Bryan Counties in southeast Georgia.

Hunter Army Airfield is home to the Army's longest runway on the east coast (11,375 feet) and the Truscott Air Deployment Terminal. Together these assets are capable of deploying units such as the heavy, armored forces of the 3rd Infantry Division or the elite light fighters of the 1st Battalion, 75th Ranger Regiment.

Current Mission:

- ▶ Organizing, directing, coordinating and controlling garrison support service activities
- ▶ Striving to be the world's best installation for training and deploying Armed Forces
- ▶ Providing Savannah and the Southeast United States with round-the-clock-search-and-rescue coverage of its coastal areas from Hunter Army Airfield

Current Size:

Fort Stewart/Hunter Army Airfield covers 280,000 acres of land and is home to the Army's longest runway, spanning 11,375 feet. It is home to 16,000 active-duty personnel, 32,000 family members and 3,300 civilian employees.

Terms of Office for Leadership or other Important Data About Installation Leadership:

Check the Fort Stewart/Hunter Army Airfield Web site for updates on leadership information.

Points of Contact:

Cultural Resources Department	
Title:	Cultural Resources Manager
Telephone No.	(912) 767-0992

Public Affairs	
Title:	Public Affairs Officer
Telephone No.	(912) 767-1139 / 2479

Potentially Affiliated Tribes:
Alabama Coushatta Tribe of Texas (TX)
Cherokee Nation (OK)
Coushatta Tribe of Louisiana (LA)
Miccosukee Tribe of Indians of Florida (FL)
Mississippi Band of Choctaw Indians (MS)
Muscogee (Creek) Nation (OK)
United Keetowah Band of Cherokee Indians of Oklahoma (OK)





Robins Air Force Base – Air Logistics Center

Mailing Address:
WR-ALC/PA
215 Page Road, Suite 106
Robins AFB, GA 31098-1662

Telephone:
(478) 926-1113
Web Address:
www.robins.af.mil

Installation Summary:

Overview:

Robins Air Force Base, specifically the Air Logistics Center, is the largest single industrial complex in the State of Georgia. Robins Air Logistics Center is one of the three major Air Logistics Centers in the Air Force Materiel Command. A multi-service, multi-mission installation, it is also home of the 78th Air Base Wing and more than 60 other units that make up a vital part of the Air Force warfighting team. The estimated total economic impact of Robins AFB on the State of Georgia is more than \$4 billion. The 78th Air Base Wing provides force deployment capability and oversight of base infrastructure and support organizations. When compared to a single-mission base, the 78th Air Base Wing greatly reduces the Department of Defense (DoD) overhead requirement by capitalizing on the synergy afforded by collocation of functions.

Current Mission:

- ▶ Host front-line defense missions, including operational and flying missions, weapon systems management functions, and a diverse set of DoD mission support agencies.
- ▶ Provide a vital part of the Nation's defense and is a critical center of operational readiness.
- ▶ Provide the DoD unparalleled "Military Value" with its future mission capabilities.

Current Size:

Robins AFB employs more than 25,000 military and civilian personnel and extends over nearly 8,800 acres, within which there are 92 miles of paved roads and 13 miles of railroad.

Terms of Office for Leadership or other Important Data About Installation Leadership:

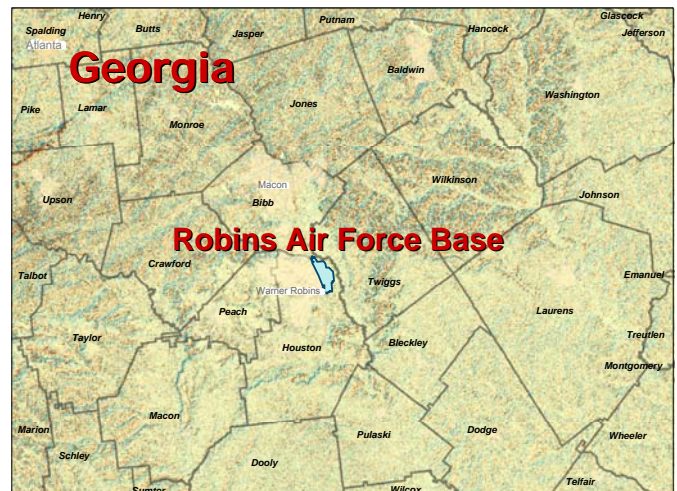
Check the Robins Air Force Base Web site for updates on leadership information.

Points of Contact:

Environmental	
Title:	Civil Engineering Squadron
Telephone No.	(478) 926-5820

Public Affairs	
Title:	Public Affairs Officer
Telephone No.	(478) 926-2137

Potentially Affiliated Tribes:
Alabama Coushatta Tribe of Texas (TX)
Cherokee Nation (OK)
Coushatta Tribe of Louisiana (LA)
Miccosukee Tribe of Indians of Florida (FL)
Mississippi Band of Choctaw Indians (MS)
Muscogee (Creek) Nation (OK)
United Keetowah Band of Cherokee Indians of Oklahoma (OK)





Kings Bay Naval Submarine Base

Mailing Address:

Public Affairs Officer
 1063 USS TENNESSEE Avenue
 Naval Submarine Base
 Kings Bay, GA 31547-2606

Telephone:

(912) 573-2000

Web Address:

www.subasekb.navy.mil

Installation Summary:

Overview:

Kings Bay Naval Submarine Base was constructed beginning in 1978 on the site of a former U.S. Army Ocean Terminal. The base provides support to the Submarine-Launched Ballistic Missile System (SLBM) and operates facilities providing that support. Currently, Kings Bay supports two squadrons of OHIO-class fleet ballistic missile submarines. Kings Bay serves as the East Coast homeport for the Navy's Trident strategic and guided missile nuclear submarines. In addition to being an integral part of the Nation's strategic deterrence program, Kings Bay has attained and sustained award-winning results unsurpassed in Navy Region Southeast of other submarine and shore commands in the U.S. Navy.

Current Mission:

Provide support to the fleet, fighter and family.

Current Size:

Kings Bay Naval Submarine Base covers an area of approximately 16,000 acres. The Base population consists of 4,300 active-duty personnel, 12,000 family members, and more than 3,800 civilian employees.

Terms of Office for Leadership or other Important Data About Installation Leadership:

Check the Kings Bay Naval Submarine Base Web site and/or the Public Affairs Office for updates on leadership information.

Points of Contact:

Natural Resources Department	
Title:	Natural Resources Manager
Telephone No.	(912) 573-4678

Public Affairs	
Title:	Public Affairs Officer
Telephone No.	(912) 573-4714

Potentially Affiliated Tribes:
Alabama Coushatta Tribe of Texas (TX)
Cherokee Nation (OK)
Coushatta Tribe of Louisiana (LA)
Miccosukee Tribe of Indians of Florida (FL)
Mississippi Band of Choctaw Indians (MS)
Muscogee (Creek) Nation (OK)
United Keetowah Band of Cherokee Indians of Oklahoma (OK)





Fort Campbell

Mailing Address:

Headquarters 101st Airborne Division
 (Air Assault) and Fort Campbell
 Attn: AFZB-PO
 Fort Campbell, KY 42223-5125

Telephone:

(270) 798-2151

Web Address:

www.campbell.army.mil

Installation Summary:

Overview:

Fort Campbell was established in 1942 as an armor and infantry training center. In 1956, the famous 101st Airborne Division, known as the "Screaming Eagles," was reactivated at Fort Campbell under the command of Major General Thomas Sherburne, Jr. Known today as the 101st Airborne Division (Air Assault), the Screaming Eagles still call Fort Campbell home.

Current Mission:

- ▶ Enhance support to expeditionary forces and Fort Campbell power projection capabilities.
- ▶ Sustain, transform, and modernize the installation.
- ▶ Develop and sustain innovative, highly capable, mission-focused workforce.

Current Size:

Today Fort Campbell is home to 22,000 active-duty personnel, 39,000 family members, and 3,800 civilian employees. The Fort covers 105,000 acres, two-thirds of which are actually located in Tennessee.

Terms of Office for Leadership or other Important Data About Installation Leadership:

Check the Fort Campbell Web site for updates on leadership information.

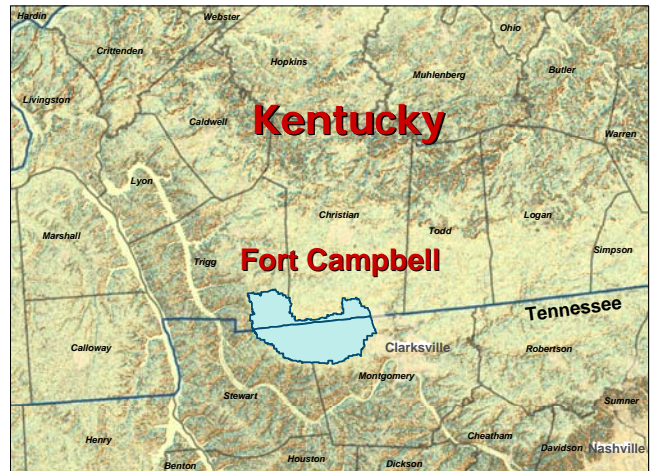
Points of Contact:

Environmental	
Title:	Compliance Branch Chief
Telephone No.	(270) 798-2877

Environmental	
Title:	Conservation Branch Chief
Telephone No.	(270) 798-9858

Public Affairs	
Title:	Public Affairs Officer
Telephone No.	(270) 798-3025

Potentially Affiliated Tribes:
Alabama Coushatta Tribe of Texas (TX)
Cherokee Nation (OK)
Coushatta Tribe of Louisiana (LA)
Micosukee Tribe of Indians of Florida (FL)
Mississippi Band of Choctaw Indians (MS)
Muscogee (Creek) Nation (OK)
United Keetowah Band of Cherokee Indians of Oklahoma (OK)





Fort Knox

Mailing Address:

Public Affairs Office
 U.S. Army Armor Center and Fort Knox
 Attn: P.O. Box 995, ATZK-PAO
 Fort Knox, KY 40121-5000

Telephone:

(502) 624-1000

Web Address:

www.knox.army.mil

Installation Summary:

Overview:

Fort Knox was established in June 1918 as an artillery training center, and since that time has been inextricably associated with tanks. Fort Knox is most famous as the site of the U.S. Bullion Depository, the structure that houses most of the gold stocks of the United States. Less well known, yet just as important in many ways, is that it is the home of the U.S. Army Armor Center. Fort Knox serves as the premier installation for training and developing our Nation's warriors.

Current Mission:

- ▶ Train officers and enlisted soldiers for mounted combat and develop weapons and tactics for their use.
- ▶ Support the development and readiness of our Nation's warriors by providing quality services, maintaining and improving infrastructure, ensuring force protection, and enhancing the well-being of the greater Fort Knox community.

Current Size:

Today Fort Knox, a "Kentucky Certified City," is a post of 110,000 acres with a daytime population of more than 7,800 active-duty personnel, 7,300 family members, and 5,200 civilian employees. More than 4,700 reservists also train there, while the post serves 164,000 retired personnel and their families.

Terms of Office for Leadership or other Important Data About Installation Leadership:

Check the Fort Knox Web site and/or the Public Affairs Office for updates on leadership information.

Points of Contact:

Cultural Resources Department	
Title:	Cultural Resources Manager
Telephone No.	(502) 624-6581

Environmental	
Title:	Environmental Management Div.
Telephone No.	(502) 624-6581

Public Affairs	
Title:	Public Affairs Officer
Telephone No.	(502) 624-7451

Potentially Affiliated Tribes:
Absentee Shawnee Tribe of Indians of Oklahoma (OK)
Chickasaw Nation(OK)
Delaware Nation (OK)
Houlton Band of Maliseet Indians of Maine (ME)
Seminole Tribe of Florida (FL)
St. Regis Band of Mohawk Indians of New York (NY)
United Keetowah Band of Cherokee Indians of Oklahoma (OK)





Barksdale Air Force Base

Mailing Address:

Public Affairs Division
 841 Fairchild Avenue, Suite 103
 Barksdale AFB, LA 71110-2270

Telephone:

(318) 456-2252

Web Address:

www.barksdale.af.mil

Installation Summary:

Overview:

Established in 1933. Barksdale Air Force Base (AFB) is home to the 2nd Bomb Wing and the Mighty 8th Air Force. The 2nd Bomb Wing operates the B-52 Stratofortress bomber. Barksdale is also home for the 917th Wing, which flies the A-10 Thunderbolt II and B-52H. Today, the men and women of Barksdale continue to serve at both home and abroad in support of the global war on terrorism. They have played vital roles in combat operations supporting Operation Enduring Freedom in Afghanistan and Operation Iraqi Freedom.

Current Mission:

- ▶ The mission of the 2nd Bomb Wing is to train exceptional warriors ready to provide responsive, flexible and accurate bomber combat power and expeditionary combat support to warfighting commanders.
- ▶ Barksdale warriors and B-52s have a proud tradition serving both at home and abroad and support of the Global War on Terrorism and have played vital roles in combat operations supporting Operations Enduring Freedom in Afghanistan and Operation Iraqi Freedom.

Current Size:

Barksdale AFB occupies over 22,000 acres near Shreveport and Bossier City and has a population of 6,500 active-duty personnel and their 10,000 dependents, 1,600 reservists, and 1,000 civilian employees.

Terms of Office for Leadership or other Important Data About Installation Leadership:

Check the Barksdale AFB Web site and/or the Public Affairs Office for updates on leadership information.

Points of Contact:

Cultural Resources Department	
Title:	Cultural Resources Manager
Telephone No.	(318) 456-5262

Environmental	
Title:	Environmental Flight
Telephone No.	(318) 456-4629

Public Affairs	
Title:	Public Affairs Officer
Telephone No.	(318) 456-3241

Potentially Affiliated Tribes:
Alabama Quassarte Tribal Town (AL)
Caddo Nation of Oklahoma (OK)
Chitimacha Tribe of Louisiana (LA)
Coushatta Tribe of Louisiana (LA)
Jena Band of Choctaw Indians (LA)
Tunica-Biloxi Tribe of Louisiana (LA)





Fort Polk

Mailing Address:

Joint Readiness Training Center
and Fort Polk
Attn: AFZX-PO
7073 Radio Road
Fort Polk, LA 71459-5342

Telephone:

(337) 531-2911

Web Address:

www.jrtc-polk.army.mil

Installation Summary:

Overview:

Fort Polk is home to the 2nd Armored Cavalry Regiment, Warrior Brigade and is also home to the Joint Readiness Training Center (JRTC). Fort Polk has always been one of the Army's best training facilities. Thousands of soldiers learned the basics of combat here during the World War II Louisiana Maneuvers. The JRTC is one of the Army's three "Dirt" Combat Training Centers resourced to train infantry brigade task forces and their subordinate elements in the Joint Contemporary Operational Environment.

Current Mission:

- ▶ The JRTC is focused on improving unit readiness by providing highly realistic, stressful, joint and combined arms training across the full spectrum of conflict.
- ▶ Currently Fort Polk is supporting the war on terrorism by providing contingency training for the Army's light infantry and special operations forces and by deploying home state and reserve component forces in support of Operations Enduring Freedom, Noble Eagle, and Iraqi Freedom.

Current Size:

Fort Polk is home to more than 7,000 active-duty personnel, nearly 9,000 family members, more than 30,000 reservists, and 2,000 civilian employees. The reservation covers some 198,000 acres of varying terrain from dense, jungle-type environment to broad rolling plains.

Terms of Office for Leadership or other Important Data About Installation Leadership:

Check the JRTC and Fort Polk Web site for updates on leadership information.

Points of Contact:

Cultural Resources Department	
Title:	Cultural Resources Manager
Telephone No.	(337) 531-6011

Environmental	
Title:	Environmental Branch
Telephone No.	(337) 531-7008

Public Affairs	
Title:	Public Affairs Officer
Telephone No.	(337) 531-2714

Potentially Affiliated Tribes:
Alabama Quassarte Tribal Town (AL)
Caddo Nation of Oklahoma (OK)
Chitimacha Tribe of Louisiana (LA)
Coushatta Tribe of Louisiana (LA)
Jena Band of Choctaw Indians (LA)
Tunica-Biloxi Tribe of Louisiana (LA)





Aberdeen Proving Ground

Mailing Address:

Public Affairs Office
 USA Garrison
 Attn: STEAP-IM-PA
 Aberdeen Proving Ground, MD 21005-5055

Telephone:

(410) 306-1403

Web Address:

www.apg.army.mil

Installation Summary:

Overview:

Aberdeen Proving Ground (APG), the Army's oldest active proving ground, was established in 1917. APG provides installation support services to more than 55 tenant activities and is home to the U.S. Army Test and Evaluation Command, the U.S. Army Ordnance Center, and the Army Research Laboratory.

Current Mission:

As a center for Army material testing, laboratory research and military training, the post is a key element in the Nation's defense. All tanks and wheeled vehicles that have served U.S. forces for the past 50 years have been tested for performance and durability at APG.

Current Size:

APG has a daytime population of 4,500 military personnel, 7,600 civilian employees, and nearly 2,900 family members. Aberdeen is located on a 72,500-acre tract of land.

Terms of Office for Leadership or other Important Data About Installation Leadership:

Check the Aberdeen Web site for updates on leadership information.

Points of Contact:

Cultural Resources Department

Title: Cultural Resources Manager

Telephone No. (410) 436-2651

Environmental

Title: Conservation and Restoration Div.

Telephone No. (410) 436-4429 / 3320

Public Affairs

Title: Public Affairs Officer

Telephone No. (410) 278-2570

Potentially Affiliated Tribes:

Delaware Nation (OK)





Andrews Air Force Base

Mailing Address:

89 AW/PAA, Building 1535
 Command Drive, Suite A207
 Andrews AFB, MD 20762-7002

Telephone:

(301) 981-1110

Web Address:

www.andrews.af.mil

Installation Summary:

Overview:

Andrews Air Force Base (AFB), established in 1942, serves as the aerial port of entry to visiting foreign heads of state and other official U.S. government visitors. It is also the home base for Air Force One. Andrews AFB is home to the 316th Wing and the 89th Airlift Wing, and the 79th Medical Wing.

Current Mission:

- ▶ The 316th Wing is responsible for maintaining emergency reaction rotary-wing airlift and other National Capital Region contingency response capabilities critical to national security and for organizing, training, equipping and deploying combat-ready forces and Air and Space Expeditionary Forces.
- ▶ The 316th Wing also provides installation security, services and airfield management to support the President, Vice President, and other U.S. senior leaders and more than 50 tenant organizations and federal agencies.
- ▶ The 89th Airlift Wing, an Air Mobility Command unit and also a partner unit on Andrews, is responsible for worldwide special air mission airlift, logistics and communications support for the President, Vice President and other U.S. senior leaders.

Current Size:

Andrews AFB covers more than 4,300 acres ten miles southeast of Washington, D.C., and is both home and workplace for 7,600 active-duty personnel, their 15,000 dependents, and 1,700 civilian employees.

Terms of Office for Leadership or other Important Data About Installation Leadership:

Check the Andrews AFB Web site for updates on leadership information.

Points of Contact:

Environmental	
Title:	Environmental Flight
Telephone No.	301-981-2995

Public Affairs	
Title:	Public Affairs Officer
Telephone No.	(301) 981-4424

Potentially Affiliated Tribes:
Delaware Nation (OK)





Fort Meade

Mailing Address:

Garrison Public Affairs Office
 ANME-PA
 Fort George G. Meade, MD 20755-5025

Telephone:

(301) 677-6261

Web Address:

www.ftmeade.army.mil

Installation Summary:

Overview:

Fort Meade became an active Army installation in 1917. Fort Meade's vision is to be the Nation's preeminent center for information and intelligence. It is one of the largest joint service centers in the United States.

Current Mission:

- ▶ Enable critical national security missions by providing our customers and community the facilities and infrastructure they require, the quality of life they deserve, and a safe, secure environment in which to work and live.

Current Size:

Fort Meade is virtually a city in itself. It consists of more than 5,000 acres, 65.5 miles of paved roads, 3.3 miles of secondary roads, and about 1,300 buildings. It is home for the 9,000 active-duty personnel, 5,900 family members, and more than 30,000 civilian employees of the National Security Agency and many other units and activities.

Terms of Office for Leadership or other Important Data About Installation Leadership:

Check the Fort Meade Web site and/or the Public Affairs Office for updates on leadership.

Points of Contact:

Cultural Resources Department

Title: Program Manager

Telephone No. (301) 677-9170

Environmental

Title: Environmental Division

Telephone No. (301) 677-9648

Public Affairs

Title: Public Affairs Officer

Telephone No. (301) 677-1361

Potentially Affiliated Tribes:

- Absentee Shawnee Tribe of Indians of Oklahoma (OK)
- Cayuga Nation of New York (NY)
- Delaware Tribe of Indians (OK)
- Delaware Nation (OK)
- Eastern Shawnee Tribe of Oklahoma (MO)
- Oneida Nation of New York (NY)
- Oneida Tribe of Indians of Wisconsin (WI)
- Onandaga Nation of New York (NY)
- Pawnee Nation of Oklahoma (OK)
- Seneca-Cayuga Tribe of Oklahoma (OK)
- Seneca Nation of New York (NY)
- St. Regis Mohawk Tribe (NY)
- Tonawanda Band of Seneca Indians of New York (NY)
- Tuscarora Nation of New York (NY)





Patuxent River Naval Air Station

Mailing Address:

Public Affairs, Commanding Officer
 Attn: NAS PAO Building 409
 22268 Cedar Point Road, Unit NASAD
 NAS, Patuxent River, MD 20670-1154

Telephone:

(301) 342-3000

Web Address:

<http://www.navair.navy.mil/>

Installation Summary:

Overview:

Patuxent River Naval Air Station (NAS) is the present headquarters of the Naval Air Systems Command (NAVAIR) and the Naval Air Warfare Center Aircraft Division. NAVAIR is a United States Navy command with military and civilian employees, stationed at eight principal continental United States sites and two principal sites overseas. NAVAIR also provides unique engineering, development, testing, evaluation and management capabilities to deliver airborne weapons systems that are technologically superior and readily available. Using a full-spectrum approach, the command delivers solutions at optimal costs and provides support for vital programs for the U.S. Navy.

Current Mission/Vision:

- ▶ Balance current and future readiness by ensuring that naval aviators are provided the right products to fight the Global War on Terrorism and other potential future conflicts.
- ▶ Improve agility by making essential, rapid decisions in support of emerging fleet requirements in order to continue to provide value to the Nation.
- ▶ Provide sailors and marines armed with confidence.

Current Size:

Patuxent River NAS has a population of more than 3,000 active-duty personnel, more than 2,000 dependents, and nearly 8,000 civilian employees.

Terms of Office for Leadership or other Important Data About Installation Leadership:

Check the Patuxent River NAS Web site and/or the Public Affairs Office for updates on leadership.

Points of Contact:

Cultural Resources Department	
Title:	Natural and Cultural Resources
Telephone No.	(301) 342-3670

Environmental	
Title:	Conservation Office
Telephone No.	(301)757-0005

Public Affairs	
Title:	Public Affairs Officer
Telephone No.	(301) 757-1487

Potentially Affiliated Tribes:
Delaware Nation (OK)





U.S. Naval Academy

Mailing Address:

Public Affairs Officer
 U.S. Naval Academy
 121 Blake Road
 Annapolis, MD 21402-5000

Telephone:

(410) 293-1000

Web Address:

www.usna.edu

Installation Summary:

Overview:

The Secretary of the Navy, George Bancroft, founded the U.S. Naval Academy in 1845 in what is now historic Annapolis, Maryland. The Naval Academy was originally founded as the Naval School in 1845 and became the U.S. Naval Academy in 1850. As the U.S. Navy has moved from a fleet of sail and steam-powered ships to a high-tech fleet of nuclear-powered submarines and surface ships as well as supersonic aircraft, the Academy has changed as well. The Naval Academy gives young men and women the up-to-date academic and professional training needed to be effective naval and marine officers in their assignments after graduation. The Academy is supported by the personnel of Annapolis Naval Station, a subordinate command of the academy, located across the Severn River.

Current Mission:

- ▶ Develop midshipmen morally, mentally and physically and to imbue them with the highest ideals of duty, honor and loyalty in order to provide graduates who are dedicated to a career of naval service and have potential for future development in mind and character to assume the highest responsibilities of command, citizenship and government.

Current Size:

The Academy currently accomplishes its mission on a beautiful 338-acre site, and commands a 4,000-member brigade of midshipmen, whose education is directed toward a bachelor of science degree and a commission in the Navy or Marine Corps.

Terms of Office for Leadership or other Important Data About Installation Leadership:

Check the U.S. Naval Academy Web site and/or the Public Affairs Office for more updates on leadership information.

Points of Contact:

Public Affairs and Community Relations

Title:	Public Affairs Officer
Telephone No.	(410) 293-2291

Potentially Affiliated Tribes:

Delaware Nation (OK)





Keesler Air Force Base

Mailing Address:
 Public Affairs Office
 720 Chappie James, Room 106
 Keesler AFB, MS 39534-2603

Telephone:
 (228) 377-1110
Web Address:
www.keesler.af.mil

Installation Summary:

Overview:

Keesler Air Force Base (AFB), home of the "Hurricane Hunters," houses the Air Education and Training Command, the 81st Training Wing, and other units. During World War II, more than 336,000 men went through Army Air Forces Technical School and Basic Training Center located there, at a rate of about 40,000 per year. During the Korean War, more than 30,000 technicians were graduated from Keesler's courses every year. Today around 25,000 men and women attend its 500 courses in fields such as computers, avionics, communications, personnel, and administration. Keesler AFB is also the "Electronics Training Center of Excellence" for the United States Air Force. Keesler is a lead Joint Training installation, instructing not only Air Force, but Army, Navy, Marine Corps, Coast Guard and other military and civilian federal agency personnel.

"Delivering the Nation's Best Trained,
 Highly Motivated Expeditionary Airmen"

Current Mission:

- ▶ During the more than 45 years Keesler Air Force base has existed, it's mission has been training.
- ▶ Keesler AFB is the home of the 81st Training Wing and provides some of the most invaluable training to Air Force new recruits.

Current Size:

Keesler AFB is home to more than 6,000 active-duty personnel, 6,000 dependents, and a civilian work force of more than 2,500. Approximately 1,400 reservists train at the base as well. More than 2,000 medical personnel staff the 81st Medical Group's 100-bed inpatient hospital, making it one of the largest medical facilities in the U.S. Air Force. Located on the Mississippi Gulf Coast, the 81st Training Wing is host to 2nd Air Force, the 403rd Wing (AF Reserve) and home of the 2nd largest AF medical facility, Keesler Medical Center.

Terms of Office for Leadership or other Important Data About Installation Leadership:

Check the Keesler AFB Web site and/or the Public Affairs Office for updates on leadership information.

Point of Contacts:

Environmental	
Title:	Natural and Cultural Resources
Telephone No.	(228) 377-5823

Public Affairs	
Title:	Public Affairs Officer
Telephone No.	(228) 377-2783

Potentially Affiliated Tribes:	
Alabama Coushatta Tribe of Texas (TX)	
Chickasaw Nation (OK)	
Choctaw Nation of Oklahoma (OK)	
Coushatta Tribe of Louisiana (LA)	
Jena Band of Choctaw Indians (LA)	
Mississippi Band of Choctaw Indians (MS)	
Quapaw Tribe of Indians (OK)	
United Keetowah Band of Cherokee Indians of Oklahoma (OK)	





Fort Dix

Mailing Address:

Public Affairs Office
Fort Dix, New Jersey 08640-5000

Telephone:

(609) 562-1011

Web Address:

www.dix.army.mil/

Installation Summary:

Overview:

From its earliest days, Fort Dix has been dedicated to the development of the “ultimate weapon”—the infantryman. Today, Fort Dix is a major training and mobilization center for the Reserve Component soldiers—the Army Reserve and the National Guard. Major tenants today include Kelly U.S. Army Reserve Center, the National Guard High Technology Training Center, Readiness Group Dix and others.

Current Mission:

- ▶ Be a world-class center for training, a premier power projection platform and a model installation.
- ▶ Train and mobilize America’s armed forces.
- ▶ Provide base operations and area support.

Current Size:

Fort Dix consists of 31,065 acres of land, of which 13,735 acres are range and impact areas and 14,000 are classified as contiguous maneuver area. The remainder of the installation is the cantonment area. Fort Dix training areas are bordered by the Lebanon State Forest, Lakehurst Naval Air Engineering Center, and selected Wildlife Management Areas, which enable this installation to simultaneously support combat, combat support and combat service support training.

Terms of Office for Leadership or other Important Data About Installation Leadership:

Check the Fort Dix Web site and/or the Public Affairs Office for updates on leadership information.

Points of Contact:

Environmental	
Title:	Environmental Branch
Telephone No.	(609) 562-2189

Public Affairs	
Title:	Public Affairs Officer
Telephone No.	(609) 562-4036

Potentially Affiliated Tribes:
Delaware Nation (OK)





Fort Monmouth Main Post

Mailing Address:

Department of the Army
 Headquarters, U.S. Army Garrison Fort Monmouth
 ATTN: IMNE-MON-ZA
 Fort Monmouth, NJ 07703-5000

Telephone:

(732) 532-9000

Web Address:

<http://www.monmouth.army.mil/>

Installation Summary:

Overview:

In 1925, Fort Monmouth was officially designated and named after the men who died on the Revolutionary War Battlefield nearby. Fort Monmouth is the center of gravity for the development of the Army's Command, Control, Communications, Computers, Intelligence, Surveillance and Reconnaissance (C4ISR) systems. Much of the Army's research and development of these high-tech systems is done at Fort Monmouth by members of Team C4ISR. Several of the most technologically advanced systems used today in Operation Iraqi Freedom, Enduring Freedom and Homeland Defense were developed at Fort Monmouth. The Post is also home to the U.S. Military Academy Preparatory School and the Joint Interoperability Engineering Organization.

Fort Monmouth is considered a leader among Army installations in providing infrastructure development and support to the Team C4ISR mission of equipping the joint warfighter with tomorrow's technology. Following the goals, objectives and strategy outlined in the Army Vision 2010 and Joint Vision 2010, Fort Monmouth is moving forward with the Army vision for the future.

Current Mission:

- ▶ Team C4ISR equips the joint warfighter with tomorrow's technology by providing the architectural framework and systems engineering to ensure joint interoperability and integration across the battle space.
- ▶ Provide base operations support, facilities, services and well-being for the Fort Monmouth Community.
- ▶ Provide unparalleled Base Operations (BASOPS) support to resident organizations.

Current Size:

Fort Monmouth is situated on 1,560 acres of land and is home to 800 military personnel, their 1,600 family members, 800 reservists and about 6,000 civilian employees.

Terms of Office for Leadership or other Important Data About Installation Leadership:

Check the Fort Monmouth Main Post Web site for updates on leadership information.

Points of Contact:

Environmental	
Title:	Environmental Engineer
Telephone No.	(732) 532-1475

Public Affairs	
Title:	Public Affairs Officer
Telephone No.	(732) 532-1258

Potentially Affiliated Tribes:
Delaware Nation (OK)





McGuire Air Force Base

Mailing Address:

2901 Falcon Lane, Suite 235
McGuire AFB, N.J. 08641

Telephone:

(609) 754-1100

Web Address:

<http://public.mcguire.af.mil/>

Installation Summary:

Overview:

As the home for the 305th Air Mobility Wing, the Air Mobility Warfare Center, and the 621st Air Mobility Operations Group, McGuire Air Force Base (AFB) has earned its title as "America's Eastern Gateway for Global Reach." The 305th Air Mobility Wing extends America's global reach by generating, mobilizing and deploying C-17 and KC-10 aircraft to conduct strategic airlift and air refueling missions. The Wing's motto is "Can Do," a description formulated in World War II when the 305th earned its reputation as courageous, innovative warriors.

Current Mission:

- ▶ The 305th Air Mobility Wing's mission is to provide responsive, combat-ready mobility and expeditionary capability for America.
- ▶ Today the men and women of the 305th Air Mobility Wing stand ready to provide worldwide support at a moment's notice as America's eastern gateway for global mobility.

Current Size:

McGuire AFB covers 4,000 acres of land and is home to 5,000 military personnel and their 8,000 family members, 4,600 reservists, and 1,000 civilian employees.

Terms of Office for Leadership or other Important Data About Installation Leadership:

Check the McGuire AFB Web site for updates on leadership information.

Points of Contact:

Environmental	
Title:	Environmental Flight Office
Telephone No.	(609) 754-4121

Public Affairs	
Title:	Public Affairs Officer
Telephone No.	(609) 754-2104

Potentially Affiliated Tribes:
Delaware Nation (OK)





Naval Air Engineering Station Lakehurst

Mailing Address:
Public Affairs Office
Code 01P, Naval Engineering Station
Lakehurst, NJ 08753-5041

Telephone:
(732) 323-2011
Web Address:
<http://www.lakehurst.navy.mil/nlweb/>

Installation Summary:

Overview:

Lakehurst is remembered chiefly as the site of the Hindenburg disaster, which occurred there in 1937, when a fire of undeterminable origin destroyed the dirigible during mooring operations. Today, Lakehurst Naval Air Engineering Station (NAES) houses the world's largest training aid, a 400-foot aircraft carrier flight deck, and is also home to the Naval Air Technical Training Center (NAVAIR) and the Airborne Engineering Evaluation Support Activity. NAVAIR at Lakehurst, the largest naval aviation facility in the Northeast, is the world leader in aircraft launch and recovery equipment and support equipment.

Current Mission:

- ▶ NAVAIR at Lakehurst's mission, Aircraft Platform Interface, assures that fixed and vertical wing aircraft operate safely and effectively from aircraft carriers, air capable ships and expeditionary airfields worldwide.
- ▶ Provide the kind of warpower that will secure the safety of our citizens and security of our Nation through rigorous precision and innovation.

Current Size:

Lakehurst occupies 7,400 wooded acres of land and is home to 600 military personnel and their 900 family members, 1,500 reservists, and 2,300 civilian employees, most of whom are engineers, scientists, or technicians.

Terms of Office for Leadership or other Important Data About Installation Leadership:

Check the NAES Lakehurst Web site and/or the Public Affairs Office for updates on leadership information.

Points of Contact:

Cultural Resources Department	
Title:	Cultural Resources Manager
Telephone No.	(732) 323-2911

Public Affairs	
Title:	Public Affairs Office
Telephone No.	(732) 323-2811

Potentially Affiliated Tribes:
Delaware Nation (OK)





Naval Weapons Station Earle

Mailing Address:

Commander, Naval Weapons Station Earle
 Attention: Public Affairs Office
 201 Highway 34 South
 Colts Neck, NJ 07722-5005

Telephone:

(732) 866-2500

Web Address:

Web Address Unavailable

Installation Summary:

Overview:

Earle Naval Weapons Station's history began in 1943, when a pressing need developed for an Ammunition Depot in the greater New York area to support the war effort. Earle's present location was chosen because it offered a safe and operationally advantageous port to take on ammunition and it also had access to commercial rail facilities with lines coming from the west, where the majority of ammunitions shipments originated. The Station consists of two sections, Mainside and the Waterfront Area, which are connected by a 15-mile military road and rail line. Mainside houses the majority of Earle's departments and facilities. At the Waterfront complex, the Atlantic Ordnance Command provides ammunition for nearly every class of ship operated by the U.S. Navy and Coast Guard, as well as commercial vessels from other countries.

Current Mission:

- ▶ Provide fleet operational services and infrastructure management to support Combat Logistics Force homeporting, ordnance functions, and tenant activities in execution of the national military strategy.
- ▶ The Atlantic Ordnance Command, Detachment Earle performs the Station's primary mission of providing ammunition to the fleet.

Current Size:

The Station's Pier complex is one of the longest "finger piers" in the world. It presently comprises a two-mile long trestle, which connects three finger piers. Mainside is located on more than 10,000 acres in Colts Neck, NJ.

Terms of Office for Leadership or other Important Data About Installation Leadership:

Check out the Web site and/or the Public Affairs Office for updates on leadership changes.

Points of Contact:

Environmental	
Title:	Environmental Department
Telephone No.	(732) 866-2354

Public Affairs	
Title:	Public Affairs Officer
Telephone No.	(732) 866-2171

Potentially Affiliated Tribes:
Delaware Nation (OK)





Picatinny Arsenal

Mailing Address:

Commander
 ATTN: Office Name
 Picatinny Arsenal, NJ 07806-5000

Telephone:

(973) 724-4021

Web Address:

www.pica.army.mil

Installation Summary:

Overview:

Picatinny “Home of American Firepower” Arsenal plays a unique role in the United States’ ability to wage war. There is no other comprehensive armaments facility like it in the country; it is a one-of-a-kind facility that provides virtually all of the lethal mechanisms used in Army weapon systems and those of the other military services. Through the years, Picatinny’s major developments in manufacturing and technology have reduced dependence on foreign sources and provided our service members with a range of weapons. Picatinny is home of the U.S. Army Joint Munitions and Lethality Life Cycle Management Command, the Armament Research, Development and Engineering Center, the Program Executive Office for Ammunition and others.

Current Mission:

- ▶ Support Army transformation goals.
- ▶ In an effort to streamline the acquisition process and deliver the armaments that soldiers need exactly when they need them—and at an affordable price—Picatinny has established increasingly close partnerships with universities and industry partners, involving them in collaborative efforts early in the research and development process.

Current Size:

Picatinny is situated on a 6,500-acre military installation and has a staff of more than 3,000 civilian engineers, scientists and support personnel.

Terms of Office for Leadership or other Important Data About Installation Leadership:

Check the Picatinny Arsenal Web site for updates on leadership information.

Points of Contact:

Environmental

Title: Environmental Affairs Office

Telephone No. (973) 724-5818

Public Affairs

Title: Public Affairs Officer

Telephone No. (973) 724-6365 / 6364

Potentially Affiliated Tribes:

Delaware Nation (OK)





Fort Drum

Mailing Address:
 Public Affairs Office
 Attn: IMNE-DRM-PA
 Fort Drum, NY 13602-5028

Telephone:
 (315) 772-6011
Web Address:
www.drum.army.mil

Installation Summary:

Overview:

Fort Drum has been used as a military training site since 1908 and is now the home of the 10th Mountain Division and also a training facility for more than 30,000 U.S. Army National Guard and Reserve Troops each year. The 10th Mountain Division was the most-deployed division in the 1990s, seeing action in Somalia and the Balkans, during Desert Shield/Storm, and numerous other assignments. Fort Drum boasts the most modern facility in the Army with a state-of-the-art deployment facility, located at Wheeler Sack Army Airfield, and a 10,000-foot runway.

Current Mission:

- ▶ Provide equitable, efficient and effective management of Fort Drum resources to support readiness execution of combat-ready forces, while providing for the well-being and security of soldiers, civilians, and family infrastructure.
- ▶ Command active component units assigned to the installation and provide administrative and logistical support to tenant units, support to active and reserve units from all services in training at Fort Drum, and planning and support for the mobilization and training of almost 80,000 troops annually.
- ▶ The mission of the 10th Mountain Division is to be manned and trained to deploy rapidly by air, sea and land anywhere in the world, prepared to fight upon arrival and win.

Current Size:

Fort Drum consists of 107,265 acres and is home to 10,800 active-duty personnel, their 8,800 family members, and more than 2,200 civilian workers.

Terms of Office for Leadership or other Important Data About Installation Leadership:

Check the Fort Drum Web site and/or the Public Affairs Office for updates on leadership.

Points of Contact:

Cultural Resources

Title: Cultural Resources Branch
Telephone No. (315) 772-4165

Environmental

Title: Environmental Division
Telephone No. (315) 772-5708

Public Affairs

Title: Public Affairs Officer
Telephone No. (315) 772-8295

Potentially Affiliated Tribes:

Cayuga Nation of New York (NY)
 Oneida Nation of New York (NY)
 Onondaga Nation of New York (NY)
 Seneca Nation of Indians (NY)
 Seneca-Cayuga Tribe of Oklahoma (NY)
 St. Regis Mohawk Tribe (NY)
 Sovereign Oneida Nation of Wisconsin (WI)
 Tonawanda Band of Seneca Indians of New York (NY)
 Tuscarora Nation of New York (NY)
 Wyandotte Tribe of Oklahoma (OK)





U.S. Military Academy aka West Point

Mailing Address:
Public Affairs Office
U.S. Military Academy
West Point, NY 10996-1788

Telephone:
(845) 938-4011
Web Address:
www.usma.edu

Installation Summary:

Overview:

The U.S. Military Academy is the Nation's oldest military academy. Since its founding in 1802, the Military Academy at West Point has accomplished its mission by developing cadets in four critical areas: intellectual, physical, military, and ethical—a four-year process called the “West Point Experience.” The Academic Program provides students the opportunity to receive a bachelor of science degree, which is specifically designed to meet the intellectual requirements of a commissioned officer in today's Army. The rigorous Physical Program contributes to the mental and physical fitness that is required for service as an officer in the Army. Cadets learn basic military skills, including leadership, through a demanding Military Program that begins on their first day at West Point. Moral-ethical development occurs throughout the formal programs as well as a host of activities and experiences available at the Military Academy.

Current Mission:

- ▶ Educate, train, and inspire the Corps of Cadets so that each graduate is a commissioned leader of character committed to the values of “Duty, Honor, Country,” and is prepared for a career of professional excellence and service to the Nation as an officer in the United States Army.

Current Size:

About 1,200 new cadets enter the Academy on Reception Day each year. The West Point community includes approximately 5,000 officers and enlisted staff and faculty members whose primary duty is the education and training of the more than 4,000 cadets. West Point is home to more than 1,300 personnel, in addition to the academy's staff and faculty members.

Terms of Office for Leadership or other Important Data About Installation Leadership:

Unavailable/Not Standard for West Point.

Points of Contact:

Cultural Resources	
Title:	Cultural Resources Manager
Telephone No.	(845) 938-7741

Public Affairs	
Title:	Public Affairs Officer
Telephone No.	(845) 938-3808

Potentially Affiliated Tribes:
Cayuga Nation of New York (NY)
Oneida Nation of New York (NY)
Onondaga Nation of New York (NY)
Seneca Nation of Indians (NY)
Seneca-Cayuga Tribe of Oklahoma (OK)
St. Regis Band of Mohawk Indians of New York (NY)
Tonawanda Band of Seneca Indians of New York (NY)
Tuscarora Nation of New York (NY)





Fort Bragg

Mailing Address:

Public Affairs Office
 18th Airborne Corps and Fort Bragg
 Fort Bragg, NC 28307

Telephone:

(910) 396-0011

Web Address:

www.bragg.army.mil

Installation Summary:

Overview:

Fort Bragg, which originated in 1918, is known as the "Home of the Airborne and Special Operations Forces" and houses the 82nd Airborne Division and the XVIII Airborne Corps. The U.S. Army 1st Special Operations Command and the U.S. Army Parachute Team, also known as the Golden Knights, also call Fort Bragg home. Today the XVIII Airborne Corps is the Army's largest warfighting organization and the only airborne corps in the defense establishment of the United States. The capability of the Corps for rapid deployment and reputation as the premier power projection force continues to be tested. Its operational tempo remains the highest in the Army and its resolve as a quick reaction force has been the key to success in numerous crises.

Current Mission:

- ▶ Be America's premier military community of enduring excellence, emulating the spirit of the Fort Bragg soldier.
- ▶ Maintain the XVIII Airborne Corps as a strategic crisis response force, manned and trained to deploy rapidly by air, sea and land anywhere in the world, prepared to fight upon arrival and win.

Current Size:

Today, the post has 49,000 active-duty personnel, their 11,000 dependents, and more than 9,000 civilian employees who also work at Fort Bragg. XVIII Airborne Corps exercises control over approximately 88,000 soldiers.

Terms of Office for Leadership or other Important Data About Installation Leadership:

Check the Fort Bragg Web site and/or the Public Affairs Office for updates on leadership changes.

Points of Contact:

Cultural Resources Department	
Title:	Program Manager
Telephone No.	(910) 396-6880 / 8988

Environmental	
Title:	Environmental Branch
Telephone No.	(910) 396-0321

Public Affairs	
Title:	Public Affairs Officer
Telephone No.	(910) 396-5600 / 5620

Potentially Affiliated Tribes:
Eastern Band of Cherokee Indians of North Carolina (NC) Cherokee Nation (OK)





Marine Corps Air Station – Cherry Point

Mailing Address:

Commanding Officer
 Marine Corps Air Station
 PSC Box 8003
 Cherry Point, NC 28533-0003

Telephone:

(252) 466-2811

Web Address:

www.cherrypoint.usmc.mil/
<http://www.2maw.usmc.mil/>

Installation Summary:

Overview:

Cherry Point is home to the 2D Marine Aircraft Wing (MAW), which was established in 1941, and the Fleet Readiness Center East, which originated in 1943. Today, 2D MAW's marines, sailors, and numerous fighters, attack jets, electronic countermeasures aircraft, helicopters, unmanned aerial vehicles and refueling and transport aircraft remain active around the world. The Fleet Readiness Center East is one of six fleet readiness centers operated by the U.S. Navy and provides extensive maintenance and engineering support to Navy and Marine Corps aviation, as well as other armed forces, federal agencies and foreign governments.

Current Mission:

- ▶ The mission of the MAW is to conduct air operations in support of the Marine Forces, to include Offensive Air Support, Anti-air Warfare, Assault Support, Aerial Reconnaissance, Electronic Warfare, and Control of Aircraft and Missiles.
- ▶ As a collateral function, the MAW may participate as an integral component of naval aviation in the execution of such other Navy functions, as well as providing humanitarian relief as required throughout the Echelon II Commander's area of responsibility.

Current Size:

Cherry Point occupies about 12,000 acres of land at its primary complex and is home to 66,000 marines and sailors, their 23,000 family members, and approximately 6,000 civilian employees.

Terms of Office for Leadership or other Important Data About Installation Leadership:

Check the Cherry Point Web site and/or the Public Affairs Office for updates on leadership changes.

Points of Contact:

Natural Resources Division	
Title:	Natural Resources Manager
Telephone No.	(252) 466-5870

Environmental	
Title:	Environmental Affairs
Telephone No.	(252) 466-3631

Public Affairs	
Title:	Public Affairs Officer
Telephone No.	(252) 466-4241

Potentially Affiliated Tribes:
Eastern Band of Cherokee Indians of North Carolina (NC) Cherokee Nation (OK)





Marine Corps Base – Camp Lejeune

Mailing Address:

Commander, Marine Corps Base
 Attn: Transition Support Services
 14 McHugh Blvd.
 Camp Lejeune, NC 28547-2519

Telephone:

(910) 451-1113

Web Address:

<http://www.lejeune.usmc.mil/mcb/index.asp>

Installation Summary:

Overview:

For the past 65 years until the present, Camp Lejeune has been the home of "Expeditionary Forces in Readiness." The major commands aboard Camp Lejeune are the 2nd Marine Expeditionary Forces, the Marine Forces Atlantic, the 2nd Marine Division, and several others. Military forces from around the world come to the Camp on a regular basis for bilateral and North Atlantic Treaty Organization (NATO)-sponsored exercises. Camp Lejeune is a five-time recipient of the Commander-in-Chief's Award for Installation Excellence. This award recognizes the base on a Department of Defense level for effectively managing assets and developing quality programs. The most recent addition to Camp Lejeune, the Greater Sandy Run Training Area, provides for the training of Marine Air/Ground Task Forces.

Current Mission:

- ▶ Maintain combat-ready units for expeditionary deployment.
- ▶ The II Marine Expeditionary Force is a combined arms force consisting of ground, air, and logistics forces possessing the capability of projecting offensive combat power ashore while sustaining itself in combat without external assistance.

Current Size:

Camp Lejeune occupies 153,439 acres and has an actual perimeter of 85 miles. The Camp also has 11 miles of beach capable of supporting amphibious operations. There are 78 live-fire ranges, 98 maneuver areas, 34 gun positions, 540 tactical landing zones and a state-of-the-art Military Operations in Urban Terrain training facility. The Camp is home to more than 39,000 military personnel, 10,000 dependents, and a civilian work force of more than 4,200.

Terms of Office for Leadership or other Important Data About Installation Leadership:

Check the Camp Lejeune Web site and/or the Public Affairs Office for updates on leadership changes.

Points of Contact:

Cultural Resources Department

Title: Archeologist

Telephone No. (910) 451-5036

Environmental

Title: Environmental Branch

Telephone No. (910) 541-0581

Public Affairs

Title: Public Affairs Officer

Telephone No. (910) 451-7440

Potentially Affiliated Tribes:

Eastern Band of Cherokee Indians of North Carolina (NC)
 Cherokee Nation (OK)





Seymour Johnson Air Force Base

Mailing Address:

1510 Wright Brothers Ave., Suite 200
Seymour Johnson AFB, NC
27531-2468

Telephone:

(919) 722-1110

Web Address:

<http://www.seymourjohnson.af.mil/>

Installation Summary:

Overview:

Seymour Johnson Air Force Base, whose host wing is the 4th Fighter Wing (FW), is home to the multi-role, all-weather F-15E Strike Eagle. The base was established in 1941, five months after the United States entered World War II. The major tenant unit is the 916th Air Refueling Wing, a reserve unit that flies the KC-135R Stratotanker.

Current Mission:

- ▶ The 4th FW provides worldwide deployable aircraft and personnel capable of executing combat missions in support of the Aerospace Expeditionary Force.
- ▶ The 4th FW also provides logistical support to an Air Force Reserve Wing, the 916th Air Refueling Wing.
- ▶ The F-15E Strike Eagle is a dual-role fighter designed to perform air-to-air and air-to-ground missions. An array of avionics and electronics systems gives the F-15E the capability to fight at low altitude, day or night, and in all weather.

Current Size:

The base's military population consists of 4,400 active military personnel, their 6,900 family members, 800 reservists and around 1,000 civilians.

Terms of Office for Leadership or other Important Data About Installation Leadership:

Check the Seymour Johnson Web site and/or the Public Affairs Office for updates on leadership changes.

Points of Contact:

Cultural Resources Department	
Title:	Cultural Resources Manager
Telephone No.	(919) 722-7440

Environmental	
Title:	Environmental Flight
Telephone No.	(919) 722-5168

Public Affairs	
Title:	Public Affairs Officer
Telephone No.	(919) 722-0027

Potentially Affiliated Tribes:
Eastern Band of Cherokee Indians of North Carolina (NC) Cherokee Nation (OK)





Letterkenny Army Depot

Mailing Address:

Commander
 Letterkenny Army Depot
 ATTN: AMSAM-LE-COI
 Chambersburg, PA 17201-4150

Telephone:

(717) 267-8800

Web Address:

www.letterkenny.army.mil/

Installation Summary:

Overview:

Construction of Letterkenny Army Depot began at the end of 1941. Letterkenny's mission would be to reduce the surplus of forthcoming war material and to store and ship ammunition, trucks, parts and other supplies. Locals at first referred to the depot as "the dump." As the Center of Industrial and Technical Excellence for Air Defense and Tactical Missile Systems, Letterkenny Army Depot has supported soldiers for the U.S. Army for more than 60 years. Letterkenny has unique tactical missile repair capabilities, repairing a variety of Defense Department missile systems including the PATRIOT Missile and its ground support and radar equipment. Letterkenny's highly skilled personnel can provide rapid response by sending mobile teams to units preparing to deploy. The Depot is the Army's only two-time Shingo Prize Award Winner for Excellence in Manufacturing in 2005 and 2006.

Current Mission:

- ▶ Provide the Army and other Armed Forces with worldwide, reliable, responsive, and cost-effective depot level maintenance, field support, systems integration, and product support integration for weapons systems, components, and ancillary equipment to ensure the readiness, sustainability, and safety of these forces during the full spectrum of operational environments.
- ▶ A large land portion of the Depot is used to conduct maintenance, modification, storage and demilitarization operations of tactical missiles and ammunition.

Current Size:

Comprising 17,500 acres of land, Letterkenny remains among the top three employers in Franklin County, fueling an economic engine that propels over a quarter billion dollars annually into the region through payroll, contracts and retiree annuities.

Terms of Office for Leadership or other Important Data About Installation Leadership:

Check the Letterkenny Army Depot Web site for updates on leadership.

Points of Contact:

Environmental	
Title:	Environmental Management
Telephone No.	(717) 276-9022

Public Affairs	
Title:	Public Affairs Officer
Telephone No.	(717) 276-5102

Potentially Affiliated Tribes:
Delaware Nation (OK)





Naval Support Activity - Mechanicsburg

Mailing Address:

5450 Carlisle Pike – P.O. Box 2020
Mechanicsburg, PA 17055

Telephone:

(717) 605-1334

Web Address:

<http://www.cnрма.navy.mil/nsamechphila/Mechanicsburg.htm>

Installation Summary:

Overview:

The Navy's history in Mechanicsburg dates back to World War II, when the land was acquired for an inland supply depot. Naval Support Activity Mechanicsburg is home to several important Navy and Defense commands and activities, including the Naval Supply Systems Command (NAVSUP) Headquarters. NAVSUP orchestrates logistical programs in supply, ammunition, contracting, resale, fuel, transportation, security assistance, and mobile fleet hospital support.

Current Mission:

- Coordinate and provide base support services to fleet units, tenant activities, hosted commands, and other naval activities as directed by the Commander Naval Installation.

Current Size:

Naval Support Activity Mechanicsburg spans about 800 acres, supports a physical plant of about 200 buildings, and employs a work force of more than 820 service members and more than 9,000 civilians. Employees are assigned to about 50 tenant activities or commands. The largest of these are the Naval Inventory Control Point Mechanicsburg, with approximately 2,000 personnel, and the Navy Supply Information Systems Activity, with approximately 1,000 personnel. The base also hosts the NAVSUP headquarters, which has a complement of approximately 400 personnel.

Terms of Office for Leadership or other Important Data About Installation Leadership:

Check the Mechanicsburg Web site for updates on leadership.

Points of Contact:

Environmental	
Title:	Environmental Director
Telephone No.	(717) 605-2179

Public Affairs	
Title:	Public Affairs Officer
Telephone No.	(717) 605-2448

Potentially Affiliated Tribes:
Delaware Nation (OK)





Naval Station – Newport

Mailing Address:

Naval Station Newport
Public Affairs Office
690 Peary Street
Newport, RI 02841

Telephone:

(401) 841-2283

Web Address:

<http://www.nsnpt.navy.mil/>

Installation Summary:

Overview:

The British Navy actually considered establishing a naval yard in Newport during the mid-eighteenth century. Fortunately for America at this time, the British government was concerned with more pressing political matters, and no action was taken on Melville's recommendations. If a British navy yard had been built in Newport, the entire course of the American Revolution would likely have been changed. The U.S. Navy first came to the Newport area in 1869, when an experimental torpedo station was established on Goat Island. In 1881, the Navy acquired Coasters Harbor Island from the city of Newport, and it was there, a few years later, that the U.S. Naval War College and the Navy's first recruit-training station were established. Today, there are 30 separate commands in Newport that are devoted to the mission of officer training and education. These include the Newport naval complex, including Naval Education and Training Command (NETC), the Naval War College and the Naval Undersea Warfare Center.

Current Mission:

- ▶ Naval Station Newport's mission is to maintain and operate facilities and provide services and materials to support operations for tenant activities, supported activities and visiting fleet units.
- ▶ The Naval War College's mission is to educate a group of leaders of character who have trust and confidence in each other and are operationally and strategically minded, critical thinkers, proficient in joint matters and skilled naval and joint warfighters.

Current Size:

The Newport Naval Complex has a permanent population of over 1,500 military personnel, their 3,500 family members, and 4,500 civilian employees. The center has a daily student population of 2,000.

Terms of Office for Leadership or other Important Data About Installation Leadership:

Check the Naval Station Newport Web site for updates on leadership.

Points of Contact:

Cultural Resources Department

Title: Cultural Resources Manager

Telephone No. (401) 841-6377

Environmental

Title: Environmental Director

Telephone No. (401) 841-7671

Public Affairs

Title: Public Affairs Officer

Telephone No. (401) 841-3538

Potentially Affiliated Tribes:

Narragansett Indian Tribe of Rhode Island (RI)





Charleston Air Force Base

Mailing Address:

104 E. Simpson Street,
437 MSS/DPF, Bldg. 500
Charleston AFB, SC
29404-4924

Telephone:

(843) 963-6000

Web Address:

<http://public.charleston.amc.af.mil/>
<http://ludb.clui.org/ex/i/SC3138/>

Installation Summary:

Overview:

Although an airfield existed on the present site of Charleston Air Force Base (AFB) long before World War II, the Army Air Corps did not take full control of the facility until 1941. Charleston Air Force Base is home of the 437th Airlift Wing (AW) and its Reserve associate, the 315th AW. Charleston provides a large part of Air Mobility Command's global reach airlift capability and serves as one of three aerial ports on the Atlantic Coast, flying military personnel and equipment to destinations all over the world using C-17s and other large cargo aircraft. Charleston AFB was the first fully operational C-17 base in the Air Force. The base is constantly involved in the Denton Amendment program, flying humanitarian aid on available missions to worldwide destinations in more than eleven countries.

Current Mission:

- ▶ The mission of the 437th AW is to command assigned airlift and supporting units; provide for the airlift of troops and passengers, military equipment, cargo and aeromedical airlifts; and to participate in operations involving the airland or airdrop of troops, equipment and supplies when required.
- ▶ Apart from its heavy airdrop commitment and a demanding humanitarian mission, Charleston AFB's mission requirements range from supporting U.S. Embassies to supplying humanitarian airlift relief to victims of disasters, to airdropping troops into the heart of contingency operations in hostile areas.
- ▶ Team Charleston's vision is to provide the premier airlift force for America from the world's premier base. One Family! One Mission! One Fight!

Current Size:

Charleston AFB contains 3,500 acres under the jurisdiction of the 437th AW and is home for about 4,500 active-duty military personnel, 7,500 family members, 1,100 civilian workers, and 2,800 reservists.

Terms of Office for Leadership or other Important Data About Installation Leadership:

Terms are normally two years. Check the Charleston Air Force Base Web site for updates on leadership.

Points of Contact:

Cultural Resources Department	
Title:	Natural and Cultural Resources
Telephone No.	(843) 963-4020

Environmental	
Title:	Environmental Flight
Telephone No.	(843) 963-2727

Public Affairs	
Title:	Public Affairs Officer
Telephone No.	(843) 963-5608

Potentially Affiliated Tribes:
Catawba Indian Nation (SC)





Fort Jackson

Mailing Address:

Public Affairs Office
4394 Strom Thurmond Blvd.
Fort Jackson, SC 29207

Telephone:

(803) 751-1742

Web Address:

www.jackson.army.mil

Installation Summary:

Overview:

Since 1917, when a new Army training center was established to answer America's call for trained fighting soldiers in the early days of World War I, Fort Jackson has become the largest and most active basic training installation in the world. Fort Jackson is also home to the Soldier Support Institute, Chaplain Center and School, and most recently the Defense Academy for Credibility Assessment. Fort Jackson trains 34 percent of all soldiers and 69 percent of the women entering the Army each year.

Current Mission:

- ▶ Provide the Army with trained, disciplined, motivated and physically fit warriors who espouse the Army's core values and are focused on teamwork.

Current Size:

Fort Jackson is home to 4,300 active-duty soldiers, 11,000 family members, a civilian work force of 4,000, and 121,000 retirees and their family members. In addition, more than 35,000 soldiers pass through basic and individual training and another 16,000 graduate from the Soldier Support Institute, Chaplain Center and School, and Drill Sergeant School each year. The Fort encompasses more than 52,000 acres of land, including over 53 ranges and field training sites and 1000 buildings.

Terms of Office for Leadership or other Important Data About Installation Leadership:

Check the Fort Jackson Web site for updates on leadership.

Points of Contact:

Cultural Resources Department

Title: Archeologist

Telephone No. (803) 751-7153

Cultural Resources Department

Title: Cultural Resources

Telephone No. (803) 751-4103

Environmental

Title: Environmental Management

Telephone No. (803) 751-6853

Public Affairs

Title: Public Affairs Officer

Telephone No. (803) 751-6719

Potentially Affiliated Tribes:

Catawba Indian Nation (SC)





Marine Corps Air Station – Beaufort

Mailing Address:

Public Affairs Office
 Marine Corps Air Station Beaufort
 P.O. Box 55001
 Beaufort, SC 29904-5001

Telephone:

(843) 522-7100

Web Address:

<https://www.beaufort.usmc.mil>

Installation Summary:

Overview:

Commissioned Naval Station Beaufort in 1943, the facility was the home base for advanced training and operation of anti-submarine patrols during World War II. It was redesignated Marine Corps Air Station (MCAS) Beaufort in 1960. Beaufort is home to the ultra-sophisticated F/A-18 Hornet fighter-bombers of Marine Aircraft Group (MAG) 31, which comprises seven F/A-18 Hornet Squadrons, an aviation logistics squadron, and a headquarters element. Other major tenant Fleet Marine Force units headquartered at MCAS Beaufort include Marine Wing Support Squadron 273 and Marine Air Control Squadron 2.

Current Mission:

- ▶ MAG-31 squadrons deploy around the globe, routinely conducting anti-air warfare and offensive air support operations in support of Fleet Marine Forces from advance bases, expeditionary airfields, and aircraft carriers, and to conduct such other air operations as directed.
- ▶ Marine Wing Support Squadron 273 specializes in aviation ground support to include combat engineer, utilities, heavy equipment, motor transport and construction capabilities.

Current Size:

MCAS Beaufort is home to approximately 3,500 military personnel, 7,000 dependents, and 650 civilian employees. The Air Station covers 6,900 acres within Beaufort County.

Terms of Office for Leadership or other Important Data About Installation Leadership:

Check the Marine Corps Air Station Beaufort Web site for updates on leadership.

Points of Contact:

Natural Resources Department	
Title:	Natural Resources Manager
Telephone No.	(843) 228-2066

Public Affairs	
Title:	Public Affairs Officer
Telephone No.	(843) 228-6123

Potentially Affiliated Tribes:
Catawba Indian Nation (SC)





Marine Corps Recruit Depot – Parris Island

Mailing Address:

Commanding General
 ATTN: MCCS/RAP
 MCRD ERR PO Box 19001
 Parris Island, SC
 29905-9001

Telephone:

(843) 545-1500

Web Address:

<http://www.mcrdpi.usmc.mil/>

Installation Summary:

Overview:

Since 1915, thousands of young Americans have endured boot camp at the Parris Island Marine Corps Recruit Depot, passing initiation into the world of marines. Parris Island commands include three units: the Recruit Training Regiment, the Weapons and Field Training Battalion, and the Headquarters and Service Battalion. The Recruit Training Regiment implements the standards established by the Commandment of the Marine Corps to train, teach, mentor and above all, lead recruits through a demanding standards-based training system. The weapons training unit consists of eight live-fire ranges and training areas. Recruit training is divided into three phases: basic learning – both physical and mental, rifle training, and field training.

Current Mission:

- ▶ Administer recruiting and training for all the States east of the Mississippi, and provide training for female recruits nationwide.
- ▶ Make marines who are committed to our core values in service to the country.

Current Size:

Parris Island consists of 8,095 acres, but only 3,262 acres are habitable. The remaining acres are primarily salt marsh. Today, Parris Island is home to 2,000 active-duty personnel, 3,500 family members, and 800 civilians. About 19,000 recruits are graduated each year, and on any given day, over 4,000 will be training.

Terms of Office for Leadership or other Important Data About Installation Leadership:

Check the Parris Island Web site and/or the Public Affairs Office for updates on leadership.

Points of Contact:

Cultural Resources Department	
Title:	Archeologist
Telephone No.	(843) 228-3765

Public Affairs	
Title:	Public Affairs Officer
Telephone No.	(843) 228-3710

Potentially Affiliated Tribes:
Catawba Indian Nation (SC)





Naval Weapons Station Charleston

Mailing Address: Naval Weapons Station Charleston - Command 2316 Red Bank Road Goose Creek, SC 29445	Telephone: (843) 764-4094 Web Address: http://www.cnic.navy.mil/charleston
--	---

Installation Summary:

Overview:

Commissioned in 1941, Charleston Naval Weapons Station (NWS) is the only military installation in the continental U.S. with completely unencumbered explosive safety arcs. The Weapons Station has expanded its mission and Department of Defense role, and today is a training center, with the Naval Nuclear Power Training Command, Nuclear Power Training Unit, and an engineering center with Space and Naval Warfare Systems Center.

Current Mission:

- ▶ Enable warfighter readiness by providing installation management and infrastructure support to all lowcountry warriors and their families.
- ▶ Space and Naval Warfare Systems Center in Charleston is entrusted with providing command, control, communications, computers, intelligence, surveillance and reconnaissance engineering and integrated solutions to the warfighter.

Other Activity:

Solid Waste Management Unit (SWMU) 12 is located within the lower east-central portion of NWS Charleston in the floodplain of the Cooper River. The total area of SWMU 12 is approximately 3 acres. The site is relatively flat with a total relief ranging from 3.0 to 8.5 feet above mean sea level. Historically, four structures were located at the site. Three of the buildings were removed in August and September 2002. The operational area of the site is completely fenced. The area outside the fence line consists of forest, wetlands, and marshes. Past operations at SWMU 12 resulted in evidence of chlorinated Volatile Organic Compounds (VOCs) in the groundwater in the area.

Terms of Office for Leadership or other Important Data About Installation Leadership:

Check the Naval Weapons Station Charleston Web site and/or the Public Affairs Office for updates on leadership.

Points of Contact:

Cultural Resources Department	
Title:	Cultural Resources Manager
Telephone No.	(843) 820-5872

Public Affairs	
Title:	Public Affairs Officer
Telephone No.	(843) 764-4094

Potentially Affiliated Tribes:
Catawba Indian Nation (SC)





Shaw Air Force Base

Mailing Address:

20th Fighter Wing Public Affairs
 517 Lance Ave., Ste. 106
 Shaw AFB, SC 29152

Telephone:

(803) 895-2019

Web Address:

www.shaw.af.mil/

Installation Summary:

Overview:

The three F-16 Fighting Falcon squadrons of the 20th Fighter Wing are the heart of operations at Shaw Air Force Base. The 20th Fighter Wing is the largest combat F-16 wing in the U.S. Air Force. Shaw is also home to Headquarters 9th Air Force and U.S. Central Command Air Forces. The 20th Fighter Wing operates the 55th, 77th, and 79th Fighter Squadrons, and as the host wing, it also retains the responsibility for providing facilities, personnel and material to the Base's operation. The 20th Fighter Wing employs approximately 80 F-16CJ fighter aircraft.

Current Mission:

- ▶ The 20th Fighter Wing's mission is to provide, project and sustain combat-ready forces.
- ▶ Shaw AFB aims to provide decisive air and space power for U.S. Central Command and America.
- ▶ U.S. Central Command Air Force's primary mission is to project decisive air and space power for U.S. Central Command and America.

Current Size:

Shaw AFB is home to over 6,000 military personnel, 850 civilian employees, and over 12,000 military dependents. The base occupies 3,336 acres seven miles west of Sumter and has responsibility for an additional 12,500 leased acres at Poinsett Range, southwest of Sumter.

Terms of Office for Leadership or other Important Data About Installation Leadership:

Check the Shaw Air Force Base Web site and/or the Public Affairs Office for updates on leadership.

Points of Contact:

Cultural Resources Department	
Title:	Natural and Cultural Resources Manager
Telephone No.	(803) 895-5325 / 9985

Public Affairs	
Title:	Public Affairs Officer
Telephone No.	(803) 895-2019

Potentially Affiliated Tribes:
Catawba Indian Nation (SC)





Arnold Air Force Base

Mailing Address:

AEDC Public Affairs
 100 Kindel Drive Suite B-213
 Arnold AFB, TN
 37389-2213

Telephone:

(931) 454-3000

Web Address:

www.arnold.af.mil

Installation Summary:

Overview:

Arnold Air Force Base is home to the Air Force Materiel Command's Arnold Engineering Development Center (AEDC). The Center conducts aerospace testing in its wind tunnels, jet and rocket engine altitude test cells, space chambers, and ballistic ranges for the Department of Defense, National Aeronautics and Space Administration (NASA), other federal agencies, civilian educational institutions, and commercial aerospace companies. AEDC is the most advanced and largest complex of flight simulation facilities in the world. The AEDC is the most diverse complex of aerospace flight simulation test facilities and operates 58 aerodynamic and propulsion wind tunnels, rocket and turbine engine test cells, space environmental chambers, arc heaters, ballistic ranges and other specialized units. Twenty-seven of the Center's test units have capabilities unmatched anywhere else in the United States; 14 are unique in the world. The AEDC is an Air Force Materiel Command organization and an important national resource.

Current Mission:

- ▶ The AEDC mission is to test and evaluate aircraft, missile and space systems and subsystems at the flight conditions they will experience during a mission.
- ▶ Conduct a research and technology program to develop advanced testing techniques and instrumentation and support the design of new test facilities.

Current Size:

Arnold is a small, tightly knit community that supports approximately 100 active-duty Air Force Personnel, 200 Air Force civilian employees, and 2,700 civilian contract personnel.

Terms of Office for Leadership or other Important Data About Installation Leadership:

Check the Arnold Air Force base Web site and/or the Public Affairs Office for leadership updates.

Points of Contact:

Environmental

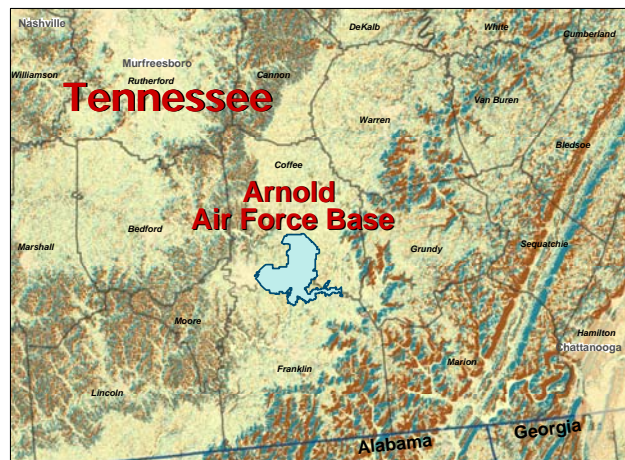
Title:	Environmental Management
Telephone No.	(931) 454-7252

Public Affairs

Title:	Public Affairs Officer
Telephone No.	(931) 454-4204

Potentially Affiliated Tribes:

Chickasaw Nation (OK)
 Choctaw Nation of Oklahoma (OK)
 Mississippi Band of Choctaw Indians (MS)





Fort Belvoir

Mailing Address:

Department of the Army
 U.S. Army Garrison, Fort Belvoir
 Command Group
 9820 Flagler Road
 Fort Belvoir, VA 22060-5932

Telephone:

(703) 805-2052/2055

Web Address:

www.belvoir.army.mil

Installation Summary:

Overview:

Fort Belvoir derives its name from Colonel George William Fairfax's estate, where the Fort is currently located. Fairfax named his manor "Belvoir," which means "beautiful to see." Fort Belvoir is an installation of the Military District of Washington and home to more than one hundred tenants. Among these are the Army Information Systems Command and the Intelligence and Security Command.

Current Mission:

- ▶ Operate and maintain our installations.
- ▶ Provide quality installation support and services to our customers.
- ▶ Execute mobilization requirements, military operations, and contingency/force protection missions.
- ▶ Pursue its global military mission. As a strategic sustaining base for America's Army, its work is vital to the success of the goals and objectives of the Nation's defense strategy.
- ▶ Provide both logistical and administrative support to a diverse mix of tenant and satellite organizations.
- ▶ Execute mobilization requirements, military operations, and contingency/force protection missions.

Current Size:

Fort Belvoir consists of 8,600 acres and has a daytime population of 8,700 active-duty military personnel, their 5,000 family members, and more than 10,000 civilian employees.

Terms of Office for Leadership or other Important Data About Installation Leadership:

Check the Fort Belvoir Web site for updates on leadership.

Points of Contact:

Environmental	
Title:	Environmental Division
Telephone No.	(703) 806-4072

Public Affairs	
Title:	Public Affairs Chief
Telephone No.	(703) 805-5001

Potentially Affiliated Tribes:
Absentee Shawnee Tribe of Indians of Oklahoma (OK)
Catawba Indian Nation (aka Catawba Tribe of South Carolina) (SC)
Cherokee Nation of Oklahoma (OK)
Eastern Band of Cherokee Indians of North Carolina (NC)
United Keetowah Band of Cherokee Indians of Oklahoma (OK)





Fort Eustis

Mailing Address:

Fort Eustis Public Affairs
213 Calhoun Street
Ft. Eustis, VA 23604

Telephone:

(757) 878-4920

Web Address:

<http://www.eustis.army.mil/>

Installation Summary:

Overview:

In 1918, U.S. Government procurement of approximately 9,000 acres resulted in the creation of Camp Eustis, later designated Fort Eustis. The Transportation Corps was created in 1942, and in 1950 Fort Eustis became the U.S. Army Transportation Center and Fort Eustis. Today the Fort is the home of the U.S. Army Transportation Corps, and the Transportation Corps Regiment. Fort Eustis also houses the only flying saucer in captivity and a ship that is in use all the time but never goes anywhere. The "ship that never sails" is a land ship, built into a pier and used to conduct classes in cargo-handling operations. Personnel assigned to the post train thousands of officers and enlisted soldiers every year in aviation maintenance, and rail and line haul motor transport. The post is also responsible for an over-the-shore training subinstallation near Virginia Beach, where Army personnel learn about amphibious logistical operations.

Current Mission:

- ▶ Train thousands of officers and enlisted soldiers each year in aviation maintenance, and rail and line haul motor transport.
- ▶ Oversee an over-the-shore training subinstallation near Virginia Beach, where Army personnel learn about amphibious logistical operations.

Current Size:

Today Fort Eustis is home to around 5,200 active-duty personnel, 2,500 family members, and a civilian work force of more than 4,200.

Terms of Office for Leadership or other Important Data About Installation Leadership:

Check the Fort Eustis Web site and/or the Public Affairs Office for updates on leadership.

Points of Contact:

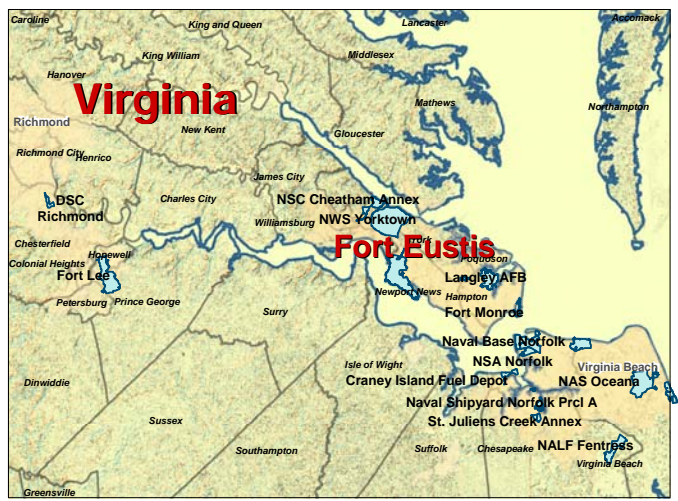
Natural Resources Department	
Title:	Natural and Cultural Resources
Telephone No.	(757) 878-4123 ext 295

Natural Resources Department	
Title:	Natural and Cultural Resources Manager
Telephone No.	(757) 878-2375 ext 21

Environmental	
Title:	Environmental Division
Telephone No.	(757) 878-4589

Public Affairs	
Title:	Public Affairs Officer
Telephone No.	(757) 878-4920

Potentially Affiliated Tribes:	
Absentee Shawnee Tribe of Indians of Oklahoma (OK)	
Catawba Indian Nation (aka Catawba Tribe of South Carolina) (SC)	
Cherokee Nation of Oklahoma (OK)	
Eastern Band of Cherokee Indians of North Carolina (NC)	
United Keetowah Band of Cherokee Indians of Oklahoma (OK)	





Fort Lee

Mailing Address:

Fort Lee Public Affairs Office
 1321 Battle Drive
 Fort Lee, VA 23801-1521

Telephone:

(804) 765-3000

Web Address:

<http://www.lee.army.mil/>

Installation Summary:

Overview:

Just 18 days after a state of war with Germany was declared, the first Camp Lee was selected as a State mobilization camp and later became a division training camp. When Camp Lee, named after General Robert E. Lee, opened in 1941, tens of thousands of trainees entered through the original main gate in the woods located a short distance from the current Lee Avenue Gate. There are four major commands on Fort Lee: the Combined Arms Support Command, the Quartermaster Center and School, the Army Logistics Management College, and Headquarters for the Defense Commissary Command.

Current Mission:

- ▶ Provide equitable, effective and efficient management of Army installations worldwide to support mission readiness and execution and enable the well-being of soldiers.
- ▶ Train the personnel who provide logistical support to soldiers and units Army-wide

Current Size:

Fort Lee is home to nearly 3,200 military personnel and their family members, 600 single soldiers on the installation, and another 2,300 families off-post. On any given day, between 3,000 and 4,000 students are trained here. The U.S. Army Combined Arms Support Command and Fort Lee occupy 5,574 acres.

Terms of Office for Leadership or other Important Data About Installation Leadership:

Check the Fort Lee Web site and/or the Public Affairs Office for updates on leadership.

Points of Contact:

Environmental	
Title:	Environmental Management
Telephone No.	(804) 734-5071

Public Affairs	
Title:	Public Affairs Officer
Telephone No.	(804) 734-7451

Potentially Affiliated Tribes:
Absentee Shawnee Tribe of Indians of Oklahoma (OK)
Catawba Indian Nation (aka Catawba Tribe of South Carolina) (SC)
Cherokee Nation of Oklahoma (OK)
Eastern Band of Cherokee Indians of North Carolina (NC)
United Keetowah Band of Cherokee Indians of Oklahoma (OK)





Fort Pickett Army National Guard – Maneuver Training Center

Mailing Address:
Fort Pickett Army National Guard
Blackstone, Virginia 23824

Telephone:
(434) 292-8621
Web Address:
<http://www.fortpickett.net/>

Installation Summary:

Overview:

Elements of the Virginia National Guard had their first taste of what is now Fort Pickett in 1941 when the 1st Battalion, 116th Infantry camped here on the way back to its home station at Ft. Meade, Maryland, having completed a series of war games in North Carolina. The rapid development of Fort Pickett became a top priority after U.S. entry in World War II. By the end of 1942, more than 1,400 buildings were completed and in use across the post, including approximately 1,000 enlisted barracks and 70 officer's quarters. The decision to deactivate the regular Army garrison at Fort Pickett and turn over operation of the post to the National Guard was finalized in 1995 and enacted in 1997.

Cultural Significance:

Fort Pickett is populated with a diverse assemblage of archaeological and historical resources, ranging from American Indian habitations to more recent sites such as World War II era Enemy Prisoner of War (EPW) compounds.

Current Size:

Fort Pickett comprises about 42,000 acres; 3,000 acres comprise the ranges and cantonment area, approximately 3,000 acres are open maneuver area, and 3,000 acres are wetlands.

Terms of Office for Leadership or other Important Data About Installation Leadership:

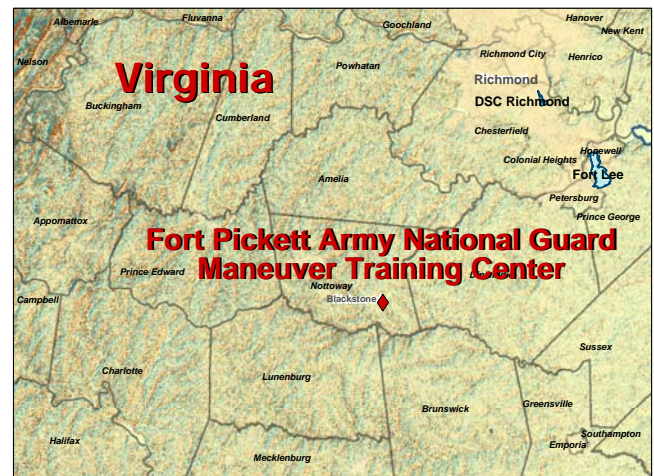
Check the Fort Pickett Web site for more information.

Points of Contact:

Environmental	
Title:	Environmental Coordinator
Telephone No.	(434) 292-9674

Public Affairs	
Title:	Public Affairs Liaison
Telephone No.	(434) 292-6190

Potentially Affiliated Tribes:	
Absentee Shawnee Tribe of Indians of Oklahoma (OK)	
Catawba Indian Nation (aka Catawba Tribe of South Carolina) (SC)	
Cherokee Nation of Oklahoma (OK)	
Eastern Band of Cherokee Indians of North Carolina (NC)	
United Keetowah Band of Cherokee Indians of Oklahoma (OK)	





Langley Air Force Base

Mailing Address:

1st Communications Squadron
 175 Sweeney Boulevard
 Heritage Area
 Langley AFB, VA 23665

Telephone:

(757) 764-1110

Web Address:

<http://www.langley.af.mil/>

Installation Summary:

Overview:

Langley Air Force Base (AFB) is the oldest continuously used base in the U.S. Air Force. Langley Field was first opened in 1917, when the 5th Aviation School, Army Signal Corps, was formed there. Today, Langley AFB's host unit is the 1st Fighter Wing, which operates and maintains one of the largest fighter bases in Air Combat Command. Throughout its history, the 1st Fighter Wing has led the way, wherever and whenever called upon. In the 1990s with Operation Desert Shield and Storm, and then in 2003 with Iraqi Freedom, the wing has actively participated in numerous deployments and exercised around the world. To accomplish their mission, the men and women of the 1st Fighter Wing work in one of four groups: the Operations Group, the Maintenance Group, the Mission Support Group, or the Medical Group. Over 20 squadrons comprise the four groups.

Current Mission:

- ▶ Train, organize and equip expeditionary airmen.
- ▶ Deploy, fight and win.
- ▶ Provide world-class support to Team Langley.

Current Size:

Langley is home to more than 8,800 active-duty military personnel, 10,000 family members, and 1,500 civilian employees.

Terms of Office for Leadership or other Important Data About Installation Leadership:

Check the Langley AFB Web site for updates on leadership.

Points of Contact:

Environmental	
Title:	Environmental Management
Telephone No.	(757) 764-3906

Public Affairs	
Title:	Public Affairs Officer
Telephone No.	(757) 764-2018 / 7414

Potentially Affiliated Tribes:
Absentee Shawnee Tribe of Indians of Oklahoma (OK)
Catawba Indian Nation (aka Catawba Tribe of South Carolina) (SC)
Cherokee Nation of Oklahoma (OK)
Eastern Band of Cherokee Indians of North Carolina (NC)
United Keetowah Band of Cherokee Indians of Oklahoma (OK)





Marine Corps Base – Quantico

Mailing Address:

Public Affairs Office
 Lejeune Hall, Bldg 3250
 MCB Quantico, VA 22314-5000

Telephone:

(703) 784-2741

Web Address:

<http://www.quantico.usmc.mil/>

Installation Summary:

Overview:

Quantico has often been called the “Crossroads of the Corps.” It is at Quantico that Marine officers undergo their initial training, and they keep returning there to attend other schools, all the way up to the Command and Staff College. Quantico was first established in 1917, and derived its name from an Indian word meaning “by the large stream.” The “stream” is the Potomac River, which borders the eastern fringes of the reservation. From its beginning as a training camp in World War I, Quantico is still in the military education business. Today Quantico is the Headquarters for the Marine Corps Combat Development Command, which operates the Officer Candidate School and many other educational institutions. The techniques of amphibious warfare, for which the Corps is renowned, were conceived and perfected at Quantico Marine Corps Base.

Current Mission:

- ▶ Initiate Marine Corps concepts, doctrine, training, and equipment for the Corps.
- ▶ Lead the way for the Marine Corps and other branches of service with technological advances as well as creative and innovative thinking for present and future battles.
- ▶ Optimize readiness by providing operational and training support, infrastructure, and community services that are responsive to Marine Corps Base requirements.

Current Size:

Quantico is home to 6,500 active-duty personnel, 3,300 family members, and 2,200 civilian employees. At any given time there are at least 1,200 students attending courses at Quantico.

Terms of Office for Leadership or other Important Data About Installation Leadership:

Check the MCB Quantico Web site and/or the Public Affairs Office for updates on leadership.

Points of Contact:

Cultural Resources Department	
Title:	Archeologist
Telephone No.	(703) 432-6781

Environmental	
Title:	Environmental Section
Telephone No.	(703) 695-8302

Public Affairs	
Title:	Public Affairs
Telephone No.	(703) 784-2741

Potentially Affiliated Tribes:
Absentee Shawnee Tribe of Indians of Oklahoma (OK) Catawba Indian Nation (aka Catawba Tribe of South Carolina) (SC) Cherokee Nation of Oklahoma (OK) Eastern Band of Cherokee Indians of North Carolina (NC) United Keetowah Band of Cherokee Indians of Oklahoma (OK)





Naval Air Station – Oceana

<p>Mailing Address: Public Affairs Officer 1750 Tomcat Blvd. Naval Air Station Oceana Virginia Beach, VA 23460-2191</p>	<p>Telephone: (757) 433-2366 / 2367</p> <p>Web Address: http://www.nasoceana.navy.mil/</p>
--	---

Installation Summary:

Overview:

Oceana Naval Air Station is a complex of over seven miles of runway with the latest equipment to serve military air traffic of the East Coast, supporting nine squadrons of F-14 Tomcat and A-6 Intruder Aircraft. In November 1940, the U.S. Government purchased about 329 acres of land and constructed a small airfield to serve as an auxiliary field to Norfolk's military complex. In 1943, Oceana was commissioned as a Naval Auxiliary Air Station. By 1952, Oceana was designated a Naval Air Station and by 1957 as a Master Jet Base. There were more than a quarter-million takeoffs and landings at Naval Air Station Oceana last year. It is one of the busiest air stations in the Navy; an aircraft takes off or lands approximately every two minutes.

Current Mission:

- ▶ To support the Navy's Atlantic and Pacific Fleet force of Strike-Fighter Aircraft and Joint/Inter-Agency Operations.

Current Size:

Over the years Oceana has grown to more than 16 times its original size, increasing from 328 acres to more than 6,000 acres. Today the complex employs more than 11,000 Navy personnel.

Terms of Office for Leadership or other Important Data About Installation Leadership:

Term limits are normally two years. Check the NAS Oceana Web site and/or the public affairs office for updates on leadership.

Points of Contact:

Environmental	
Title:	Environmental Office
Telephone No.	(757) 433-3461

Public Affairs	
Title:	Public Affairs Officer
Telephone No.	(757) 433-3131

Potentially Affiliated Tribes:	
Absentee Shawnee Tribe of Indians of Oklahoma (OK)	
Catawba Indian Nation (aka Catawba Tribe of South Carolina) (SC)	
Cherokee Nation of Oklahoma (OK)	
Eastern Band of Cherokee Indians of North Carolina (NC)	
United Keetowah Band of Cherokee Indians of Oklahoma (OK)	





Naval Amphibious Base, Little Creek

Mailing Address:

2600 Tarawa Court, Suite 100
Norfolk, VA 23521-3297

Telephone:

(757) 462-2640

Web Address:

<http://www.nablcr.navy.mil/>

Installation Summary:

Overview:

Naval Amphibious Base, Little Creek was constructed during the early phases of World War II, in response to the necessity for amphibious assault training. The techniques of this type of warfare had to be developed from scratch, but in a commendably short few months the trained men who were to land fighting forces from Africa to Normandy were ready for sea. During World War II more than 200,000 naval personnel and 160,000 Army and Marine Corps personnel trained at Little Creek.

Today, the Naval Amphibious Base, Little Creek is a major operating base for the United States Atlantic Fleet in support of the Global War on Terrorism (GWOT). Diverse in nature, it is the fastest growing base in Hampton Roads. Adopting "expeditionary" tactics, almost every resident command is engaged in GWOT either in physical presence or in providing the necessary training for forward deployed assets. Additionally, it is also the only naval installation that is home to two of the Navy's six major enterprises in addition to Riverine Group ONE and its subordinate squadrons, a return to the brown water navy of the Vietnam days. It is engaged with Joint Basing as it assumes custodial responsibility for the Army's Ft. Story installation, and is the future East Coast home port for the Navy's new Littoral Combat Ship. Continuing to evolve and adapt to today's military needs, the Naval Amphibious Base, Little Creek is the largest base of its kind in the world.

Current Mission:

- ▶ Provide continuously improving support and services to operating forces and shore commands.
- ▶ Function as an innovative and resourceful base in the armed forces, providing all operating forces and shore commands with the finest, most comprehensive mission support and quality services.

Current Size:

The Base has grown over the years, developing into one of the most modern in the Navy. Thousands of men and women from all branches of the Armed Forces, as well as military students from foreign nations, now pass through the gates of the Naval Amphibious Base yearly for training. The Little Creek location adjacent to U.S. Highway 60 totals 2,500 acres of land with four miles of beachfront. It supports more than 13,000 personnel with 18 home-ported ships and 132 resident commands.

Terms of Office for Leadership or other Important Data About Installation Leadership:

Check the Naval Amphibious Base, Little Creek Web site for updates on leadership.

Points of Contact:

Environmental	
Title:	Environmental Office
Telephone No.	(757) 462-8564

Public Affairs	
Title:	Public Affairs Officer
Telephone No.	(757) 462-2640

Potentially Affiliated Tribes:
Absentee Shawnee Tribe of Indians of Oklahoma (OK)
Catawba Indian Nation (aka Catawba Tribe of South Carolina) (SC)
Cherokee Nation of Oklahoma (OK)
Eastern Band of Cherokee Indians of North Carolina (NC)
United Keetowah Band of Cherokee Indians of Oklahoma (OK)





Naval Shipyard – Norfolk

Mailing Address:

Norfolk Naval Shipyard
Portsmouth, Virginia 23709-5000

Telephone:

(757) 444-0000

Web Address:

<http://www.nnsy1.navy.mil/>

Installation Summary:

Overview:

The Norfolk Naval Shipyard is the U.S. Navy's oldest shipyard and actually predates the Navy Department by 31 years. Known for most of its first century as "Gosport," it was renamed "Norfolk" in 1862 after the largest city in the area. It has never borne the name of its home city of Portsmouth. During its more than 230 years, Norfolk has assisted the Nation in winning nine major wars, putting an end to piracy, sending the Great White Fleet around the world, scientifically exploring the Pacific, and opening Japan to American Trade. The yard reached its peak employment during World War II with 43,000 workers and nearly 30 major vessels. It also built 20 tank landing ships and 50 medium landing craft and repaired 6,850 U.S. and Allied ships. From the early experiments with Polaris missiles to the latest installation of complex weapons systems, shipyarders at Norfolk have come up with productive ways to get their jobs done. Their ability to repair and overhaul ships with speed and efficiency has earned the Shipyard numerous awards and the reputation of being the Nation's number one shipyard.

Current Mission:

- ▶ Provide logistics support for assigned ships and service craft.
- ▶ Perform authorized work in connection with construction, conversion, overhaul, repair, alteration, dry docking, and outfitting of ships and craft.
- ▶ Perform manufacturing, research, development and test work.
- ▶ Provide services and material to other activities and units.

Current Size:

Norfolk Naval Shipyard houses seven dry docks, four miles of waterfront, about 30 miles of paved streets and 19 miles of railroad tracks.

Terms of Office for Leadership or other Important Data About Installation Leadership:

Check the Norfolk Naval Shipyard Web site for updates on leadership.

Points of Contact:

Public Affairs	
Title:	Public Affairs Officer
Telephone No.	(757) 396-9550

Potentially Affiliated Tribes:
Absentee Shawnee Tribe of Indians of Oklahoma (OK)
Catawba Indian Nation (aka Catawba Tribe of South Carolina) (SC)
Cherokee Nation of Oklahoma (OK)
Eastern Band of Cherokee Indians of North Carolina (NC)
United Keetowah Band of Cherokee Indians of Oklahoma (OK)





Naval Station Norfolk

Mailing Address:

1530 Gilbert Street
Norfolk, VA 23511-2722

Telephone:

(757) 444-0000

Web Address:

<http://www.navstanorva.navy.mil/>

Installation Summary:

Overview:

The land on which Naval Station Norfolk is located was originally the site of the 1907 Jamestown Expedition, during which high-ranking naval officers agreed the site was ideal for a naval activity. Immediately after the U.S. entered World War I in 1917, the Secretary of the Navy was persuaded to buy the property. Construction of the training camp began on Independence Day 1917. As a part of the Navy's response to the post-Cold War drawdown of the 1990's, many new initiatives were implemented at Navy shore installations to reduce their operating cost, improve their efficiency, and better match their capacity to the reduced size of the Navy. In 1998, the Navy began a major realignment of shore command organizations, one of the biggest steps of which was the merger of separate Naval Station and Naval Air Station (which were directly adjacent to each other) into a single installation.

Current Mission:

- ▶ Support the operational readiness of the U.S. Atlantic Fleet; provide facilities and services to enable mission accomplishment.
- ▶ Provide port services through the Port Operations Department for all ships under naval control in coordination with Atlantic Fleet commands.

Current Size:

Naval Station Norfolk occupies about 4,300 acres of land. It is the world's largest Naval Station, and based on supported military population, it is the largest naval installation in the world. When the 70 ships and 134 aircraft home-ported here are not at sea, they are alongside one of the 13 piers or inside one of the 11 aircraft hangars. Port Services controls movement of more than 3,100 ships annually as they arrive and depart their berths. Air Operations conducts more than 100,000 flight operations each year, an average of 275 flights per day or one every six minutes. Nearly 9,000 people are processed through the Transient Personnel Unity annually.

Terms of Office for Leadership or other Important Data About Installation Leadership:

Check the Naval Station Norfolk Web site for updates on leadership.

Points of Contact:

Public Affairs	
Title:	Public Affairs Officer
Telephone No.	(757) 322-2337

Potentially Affiliated Tribes:	
Absentee Shawnee Tribe of Indians of Oklahoma (OK)	
Catawba Indian Nation (aka Catawba Tribe of South Carolina) (SC)	
Cherokee Nation of Oklahoma (OK)	
Eastern Band of Cherokee Indians of North Carolina (NC)	
United Keetowah Band of Cherokee Indians of Oklahoma (OK)	



Naval Weapons Station Yorktown, Virginia

"Arming the Fleet since 1918"

Naval Weapons Station – Yorktown

Mailing Address:
Public Affairs Officer
P.O. Drawer 160
Yorktown, VA 23691-0160

Telephone:
(757) 887-4000
Web Address:
www.cnrma.navy.mil/nwsyorktown/

Installation Summary:

Overview:

Naval Weapons Station – Yorktown is the Navy's premier weapons facility. Located in historic Yorktown, VA, it is operated by a professional team of about 2,500 highly trained officers, enlisted personnel and civilian employees. These dedicated men and women operate and maintain their Station with tremendous skill and a great deal of pride. The foundation of our nation's freedom is a strong Navy, ready to defend democracy and carry out our country's commitments around the world. You can look with great pride upon the Sailors and civilians of Naval Weapons Station – Yorktown whose commitment to freedom and service to our nation is second to none.

Current Mission:

- ▶ Provide ordnance, logistics, technical support, and related services to sustain the warfighting capability of the armed forces in support of national military strategy.

Current Size:

Naval Weapons Station – Yorktown employs approximately 550 civilians and 290 military personnel. The Station hosts 19 commands, which employ 336 civilians and 438 military personnel. In addition to civilian and military personnel, the population also includes residents of the 458 housing units. Yorktown faces a variety of challenges due primarily to the geographical setting, size, and influence within the surrounding community. The Station occupies 10,624 acres of land and has three miles of shoreline along the York River, an environmentally sensitive ecosystem of the Chesapeake Bay watershed.

Terms of Office for Leadership or other Important Data About Installation Leadership:

Check the Web site listed about for more information about this installation.

Points of Contact:

Cultural Resources Department	
Title:	Natural and Cultural Resources Mgr
Telephone No.	(757) 887-4953

Environmental	
Title:	Environmental Department
Telephone No.	(757) 887-4707

Public Affairs	
Title:	Public Affairs Officer
Telephone No.	(757) 887-4939

Potentially Affiliated Tribes:
Absentee Shawnee Tribe of Indians of Oklahoma (OK)
Catawba Indian Nation (aka Catawba Tribe of South Carolina) (SC)
Cherokee Nation of Oklahoma (OK)
Eastern Band of Cherokee Indians of North Carolina (NC)
United Keetowah Band of Cherokee Indians of Oklahoma (OK)



