





Draft Land Conveyance Environmental Assessment Analysis Area

-  TRIDEC Land Transfer REQUEST
-  Land in EA Analysis
-  Operation Sites
-  Hanford Site

Total Acreage Included within the EA Analysis: 4,413 acres



Prepared for:
US DEPARTMENT OF ENERGY
RICHLAND OPERATIONS OFFICE

Created and Published by:
CENTRAL MAPPING SERVICES
MSA, RICHLAND, WA (509) 873-9076
Intended Use: REFERENCE ONLY
Projection: LAMBERT CONFORMAL CONIC
Coordinate System: WASHINGTON STATE PLANE, SOUTH ZONE, METERS
Horizontal Datum: NAD83
Vertical Datum: NAVD88



TRIDEC Land Transfer REQUEST 1,341 Acres

TRIDEC Land Transfer REQUEST 300 Acres

Additional Lands Identified for EA Analysis 2,772 Acres

300 Area

Horn Rapids Rd