



C

Maps and Inventory of Ranges, Range Complexes, Military Training Routes, and Special Use Areas

This Page is Intentionally Left Blank.

Figure C-1 DoD Regional Range Complexes: Northeast

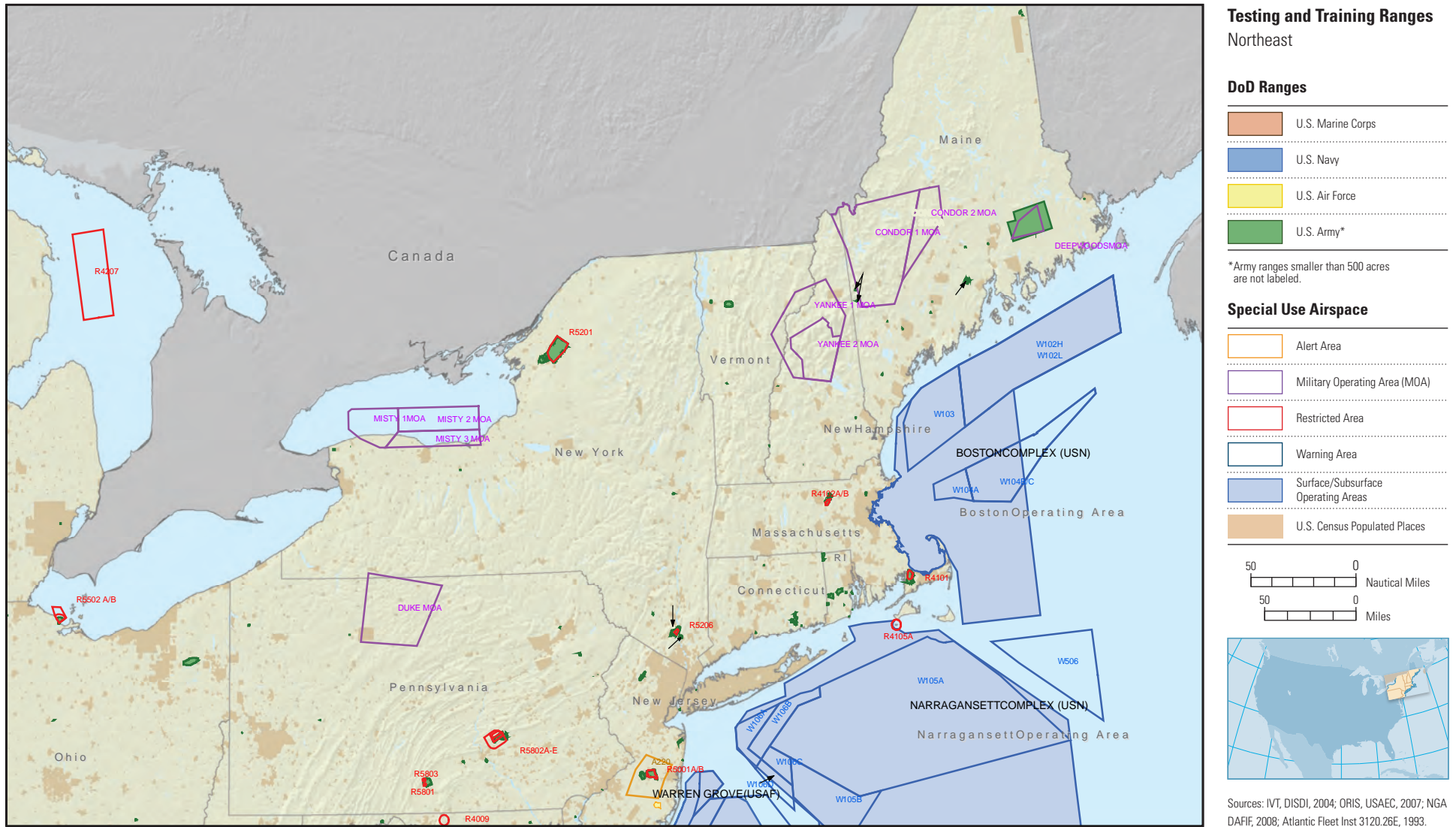
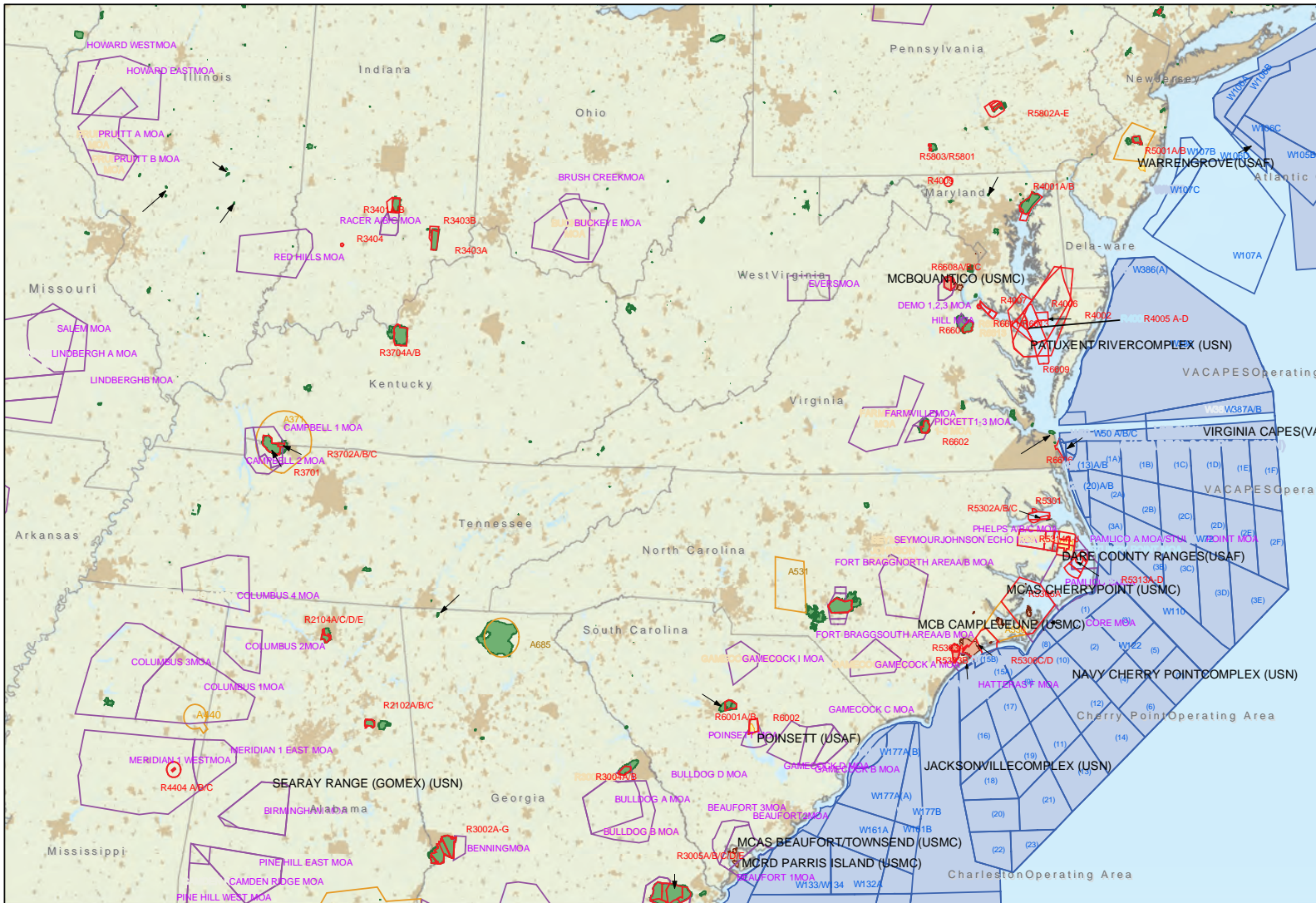


Figure C-2 DoD Regional Range Complexes: Mid-Atlantic



Testing and Training Ranges Mid-Atlantic

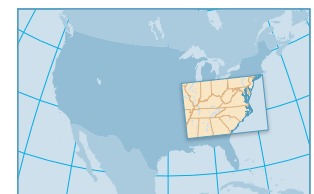
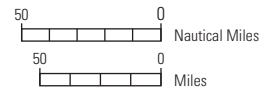
DoD Ranges

- U.S. Marine Corps
- U.S. Navy
- U.S. Air Force
- U.S. Army*

*Army ranges smaller than 500 acres are not labeled.

Special Use Airspace

- Alert Area
- Military Operating Area (MOA)
- Restricted Area
- Warning Area
- Surface/Subsurface Operating Areas
- U.S. Census Populated Places



Sources: IVT, DISDI, 2004; ORIS, USAEC, 2007; NGA DAFIG, 2008; Atlantic Fleet Inst 3120.26E, 1993.

Figure C-3 DoD Regional Range Complexes: Southeast

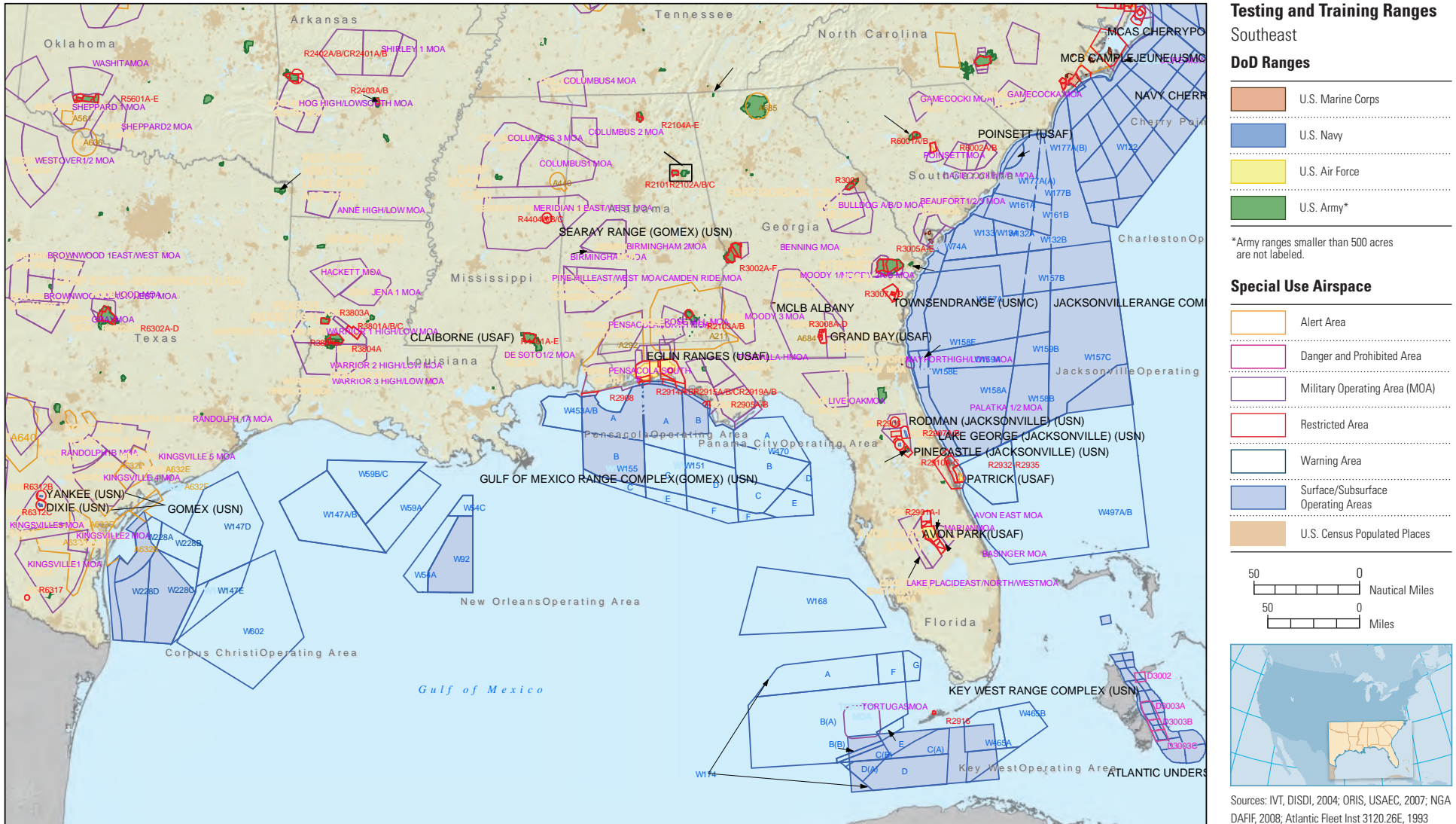


Figure C-4 DoD Regional Range Complexes: Northwest

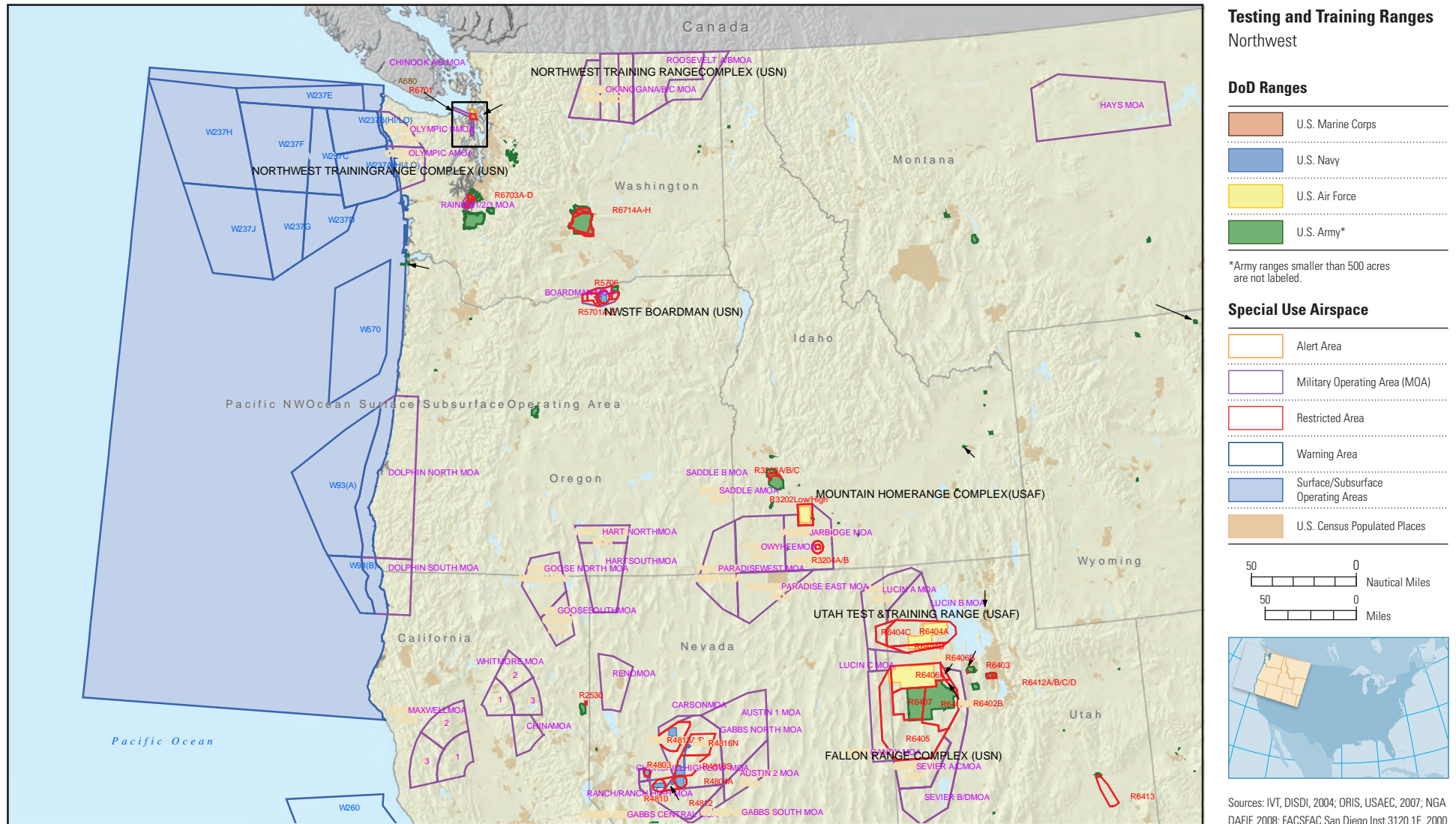


Figure C-5 DoD Regional Range Complexes: Southwest

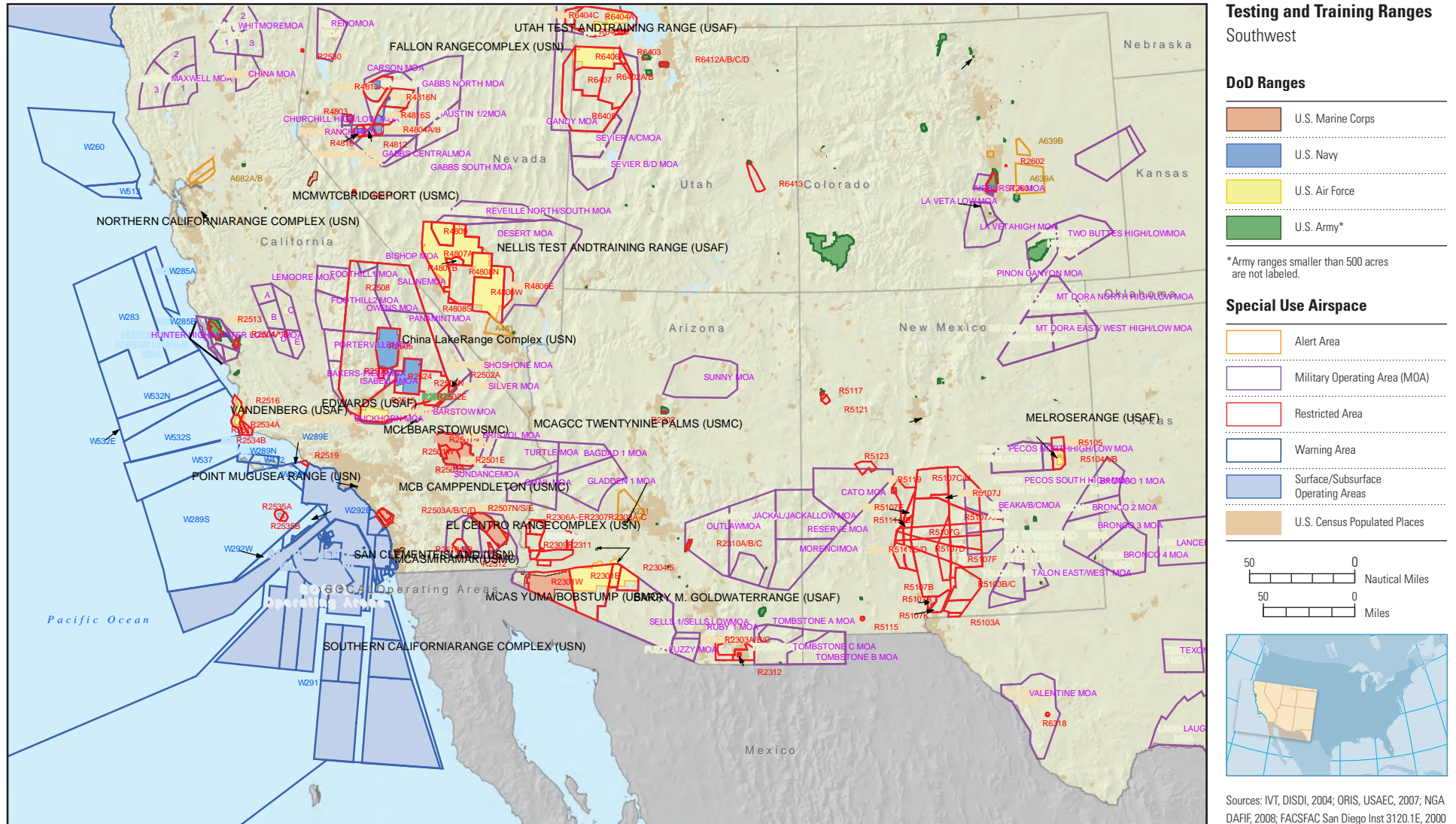


Figure C-6 DoD Regional Range Complexes: Midwest

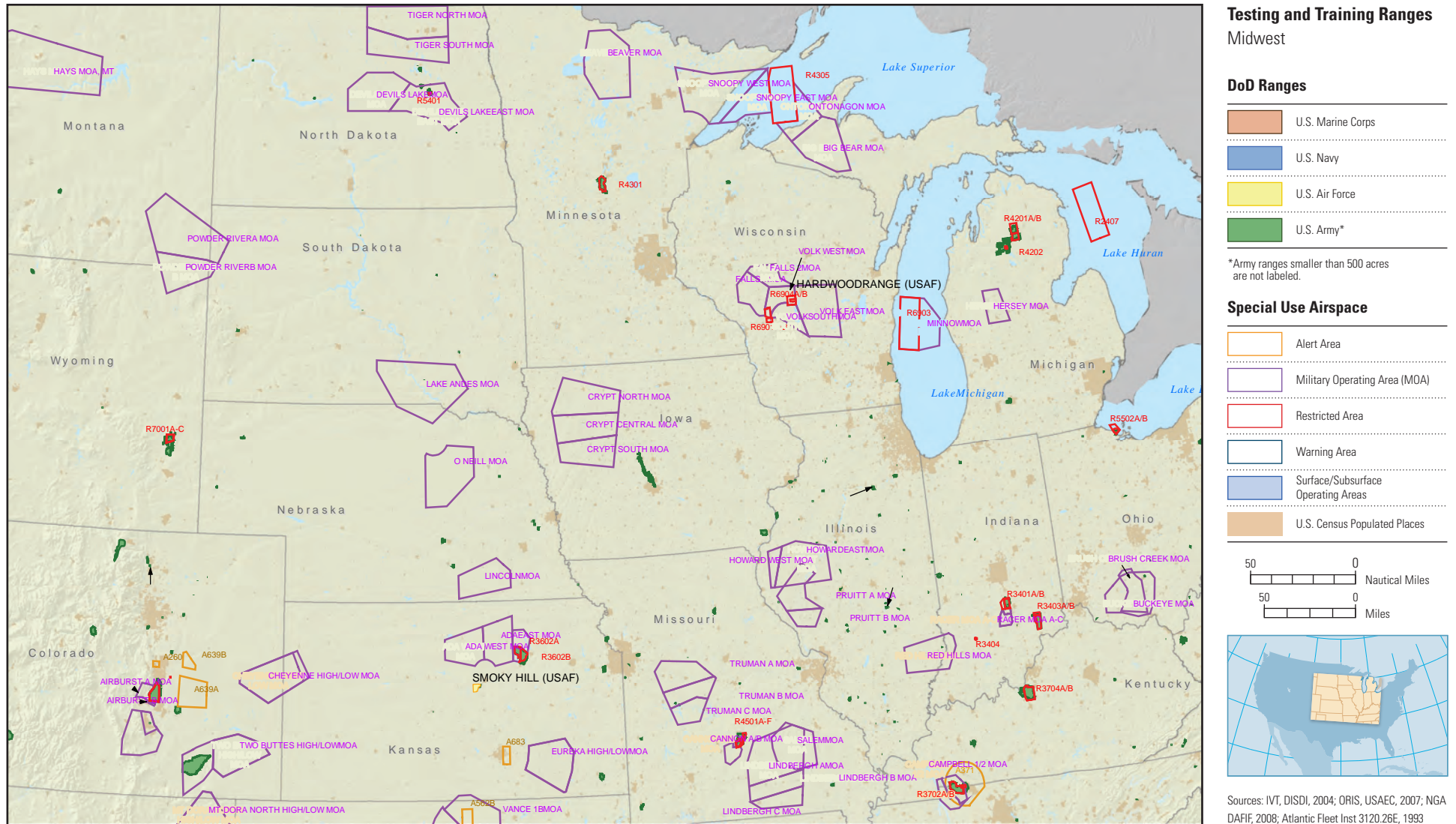


Figure C-7 DoD Regional Range Complexes: Alaska

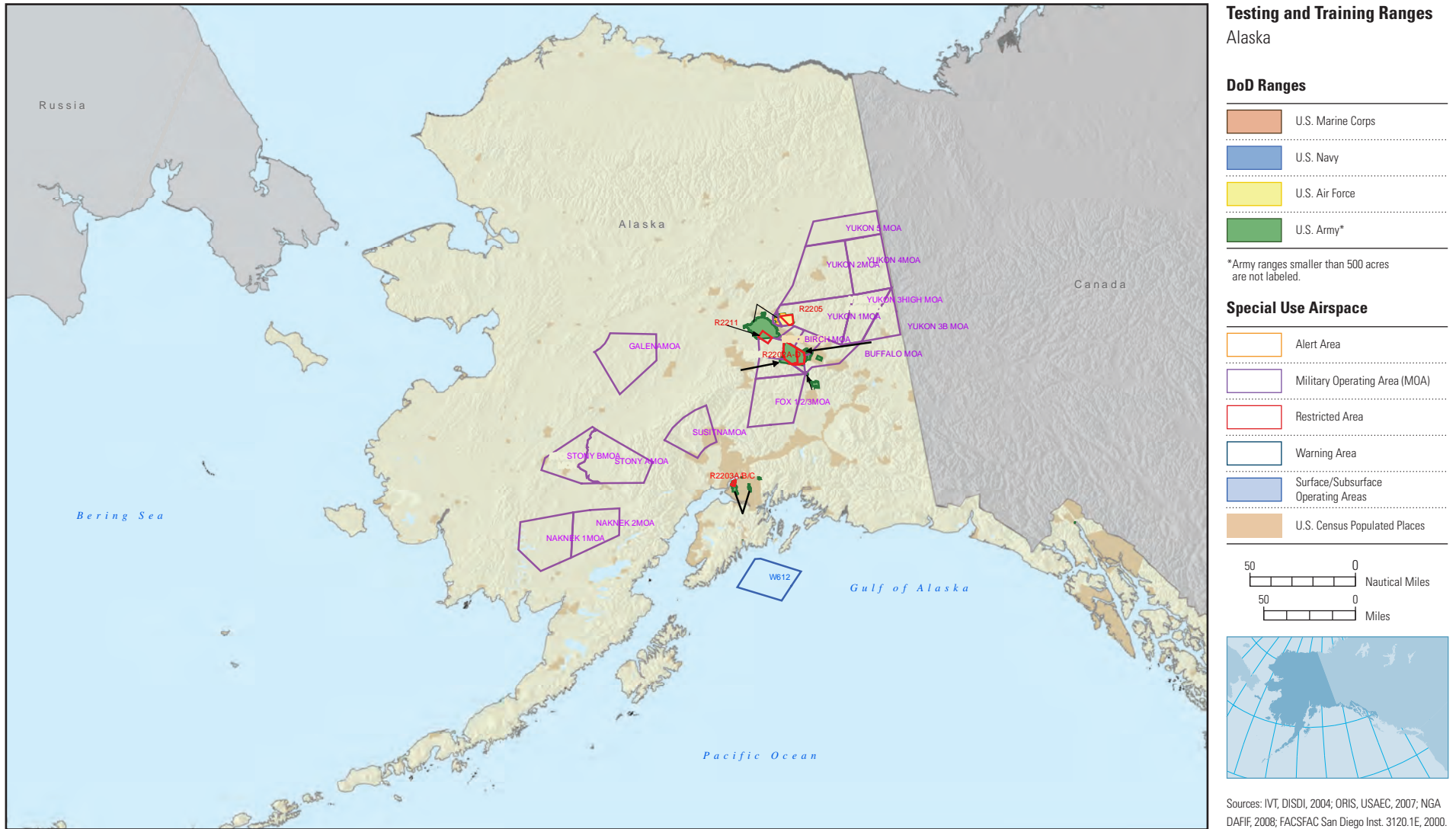
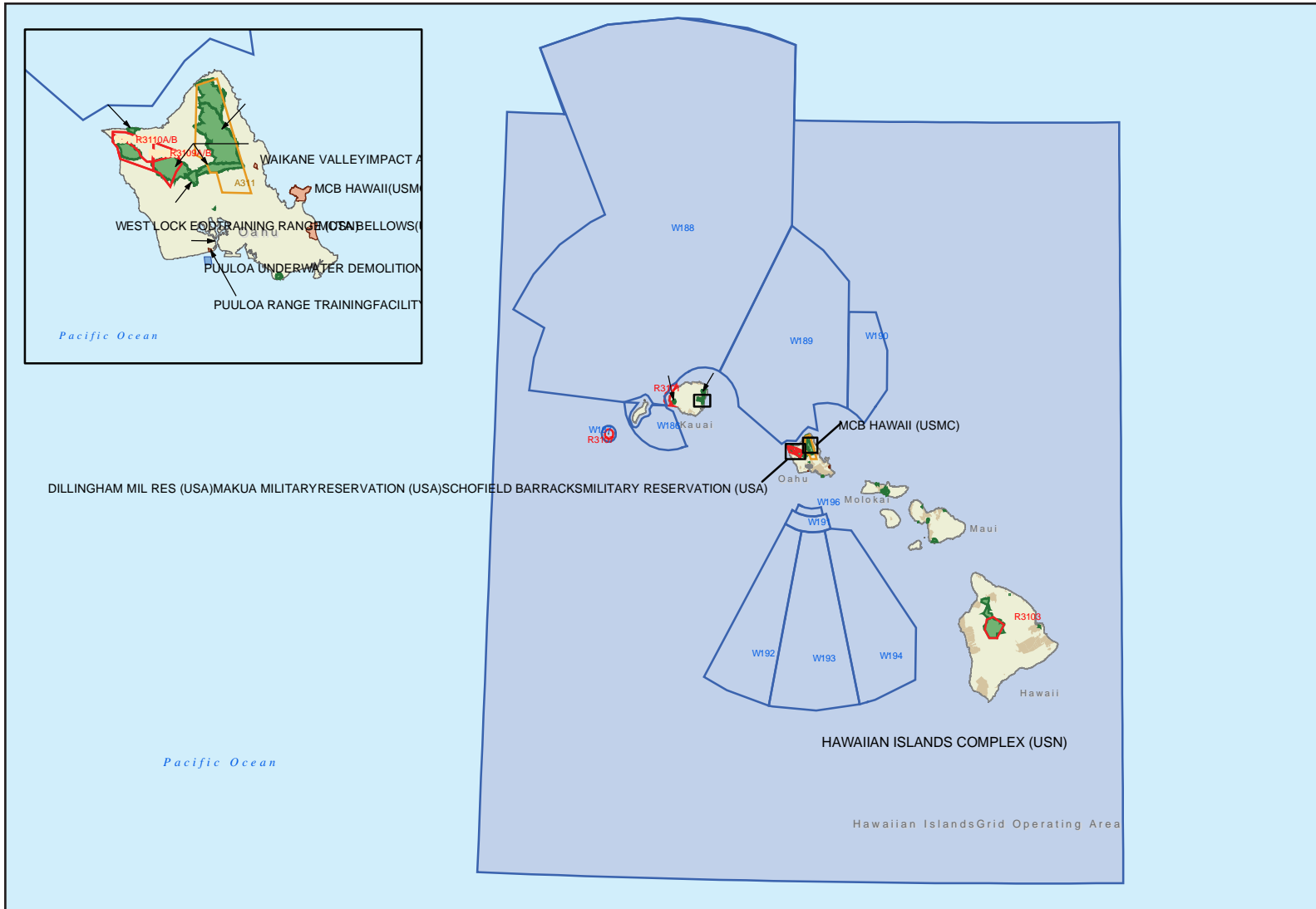


Figure C-8 DoD Regional Range Complexes: Hawaii



Testing and Training Ranges
Hawaii

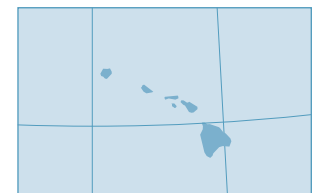
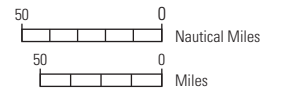
DoD Ranges

	U.S. Marine Corps
	U.S. Navy
	U.S. Air Force
	U.S. Army*

*Army ranges smaller than 500 acres are not labeled.

Special Use Airspace

	Alert Area
	Military Operating Area (MOA)
	Restricted Area
	Warning Area
	Surface/Subsurface Operating Areas
	U.S. Census Populated Places



Sources: IVT, DISDI, 2004; ORIS, USAEC, 2007; NGA DAFIF, 2008; FACS/FAC San Diego Inst. 3120.1E, 2000.

Figure C-9 DoD Regional Range Complexes: Europe



Figure C-10 DoD Regional Range Complexes: West Pacific and Indian Ocean

