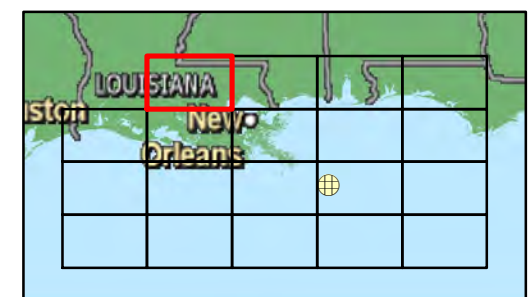
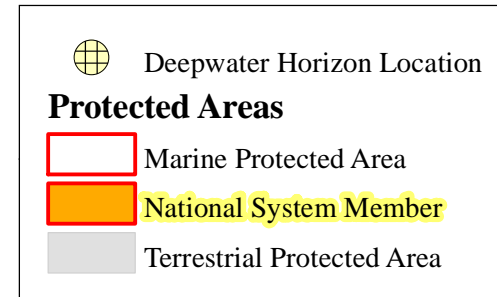
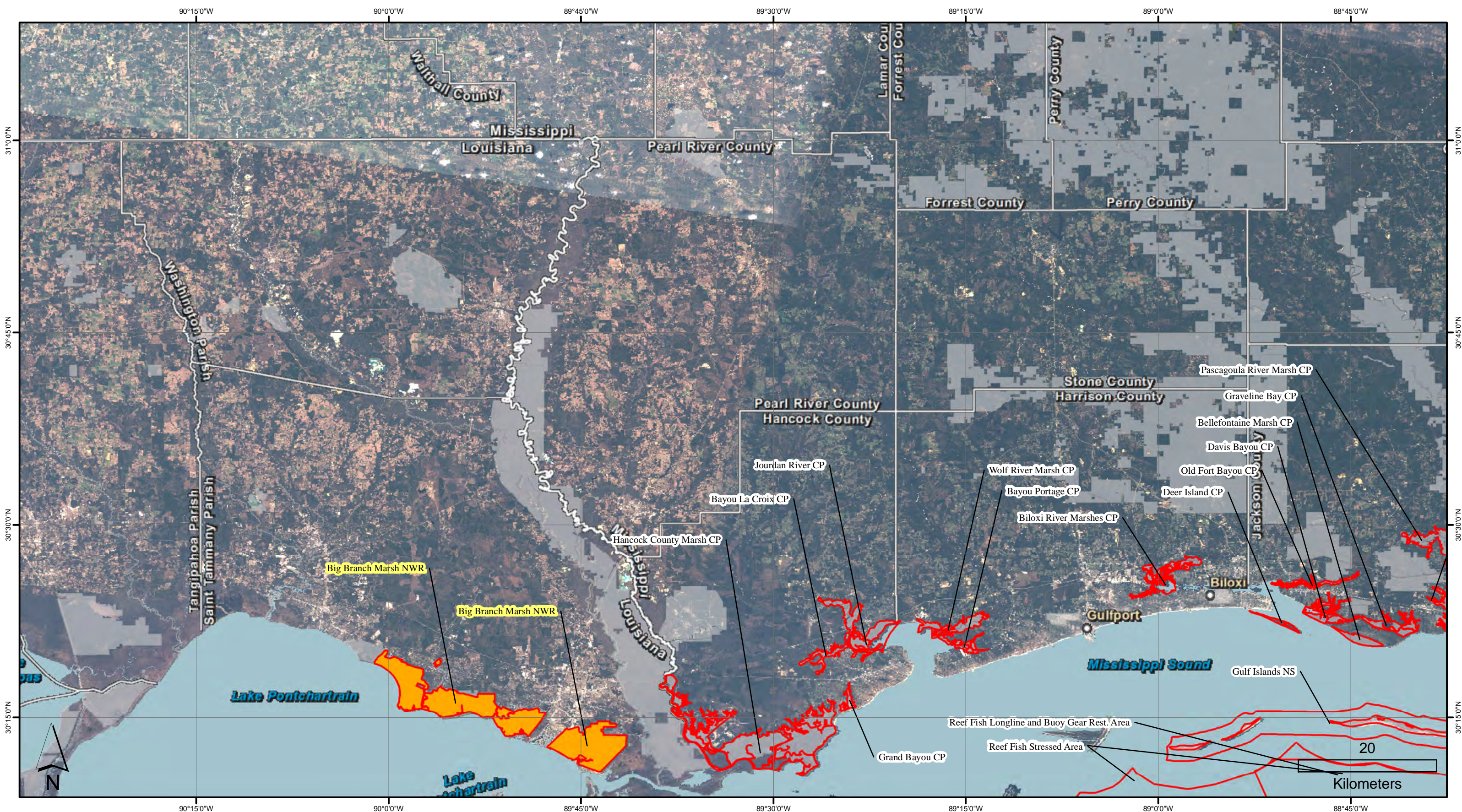




MPAS IN PROXIMITY TO THE DEEPWATER HORIZON INCIDENT

List of map abbreviations: AP: Aquatic Preserve; Arch. Site: : Archaeological Site; Chemo. Comm.: Chemosynthetic Community; CA: Closed Area; CP: Coastal Preserve; GP: Game Preserve; HAPC: Habitat Area of Particular Concern; HSP: Historic State Park; MR: Marine Reserve; NERR: National Estuarine Research Reserve; NHP: National Historic Park; NMS: National Marine Sanctuary; NP: National Park; NS: National Seashore; NWR: National Wildlife Refuge; NEZ: No Entry Zone; OFW: Outstanding Florida Water; PZ: Protection Zone; Rest. Area: Restricted Area; SG: State Garden; SHS: State Historic Site; SP: State Park; Ste Pres.: State Preserve; SRA: State Recreation Area; SR: State Reserve; SWIM: Surface Water Improvement and Management; WEA: Wildlife and Environmental Area; WMA: Wildlife Management Area



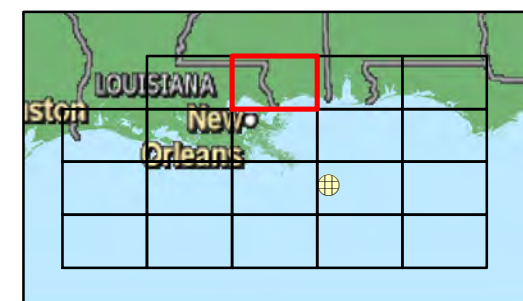


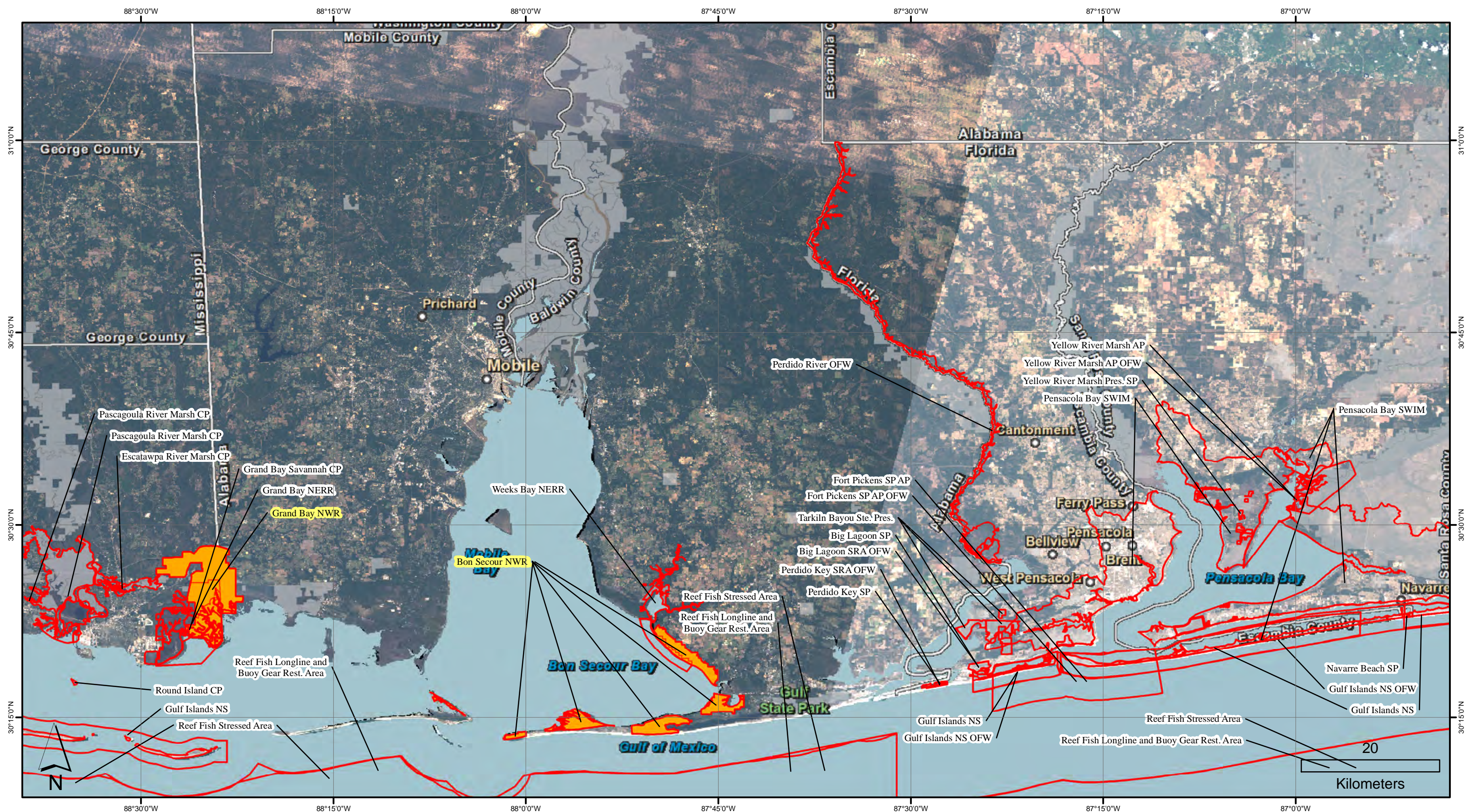
MPAS IN PROXIMITY TO THE DEEPWATER HORIZON INCIDENT

List of map abbreviations: AP: Aquatic Preserve; Arch. Site: : Archaeological Site; Chemo. Comm.: Chemosynthetic Community; CA: Closed Area; CP: Coastal Preserve; GP: Game Preserve; HAPC: Habitat Area of Particular Concern; HSP: Historic State Park; MR: Marine Reserve; NERR: National Estuarine Research Reserve; NHP: National Historic Park; NMS: National Marine Sanctuary; NP: National Park; NS: National Seashore; NWR: National Wildlife Refuge; NEZ: No Entry Zone; OFW: Outstanding Florida Water; PZ: Protection Zone; Rest. Area: Restricted Area; SG: State Garden; SHS: State Historic Site; SP: State Park; Ste Pres.: State Preserve; SRA: State Recreation Area; SR: State Reserve; SWIM: Surface Water Improvement and Management; WEA: Wildlife and Environmental Area; WMA: Wildlife Management Area



Deepwater Horizon Location
Protected Areas
 Marine Protected Area
 National System Member
 Terrestrial Protected Area



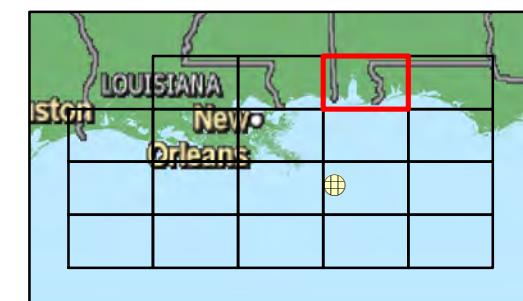


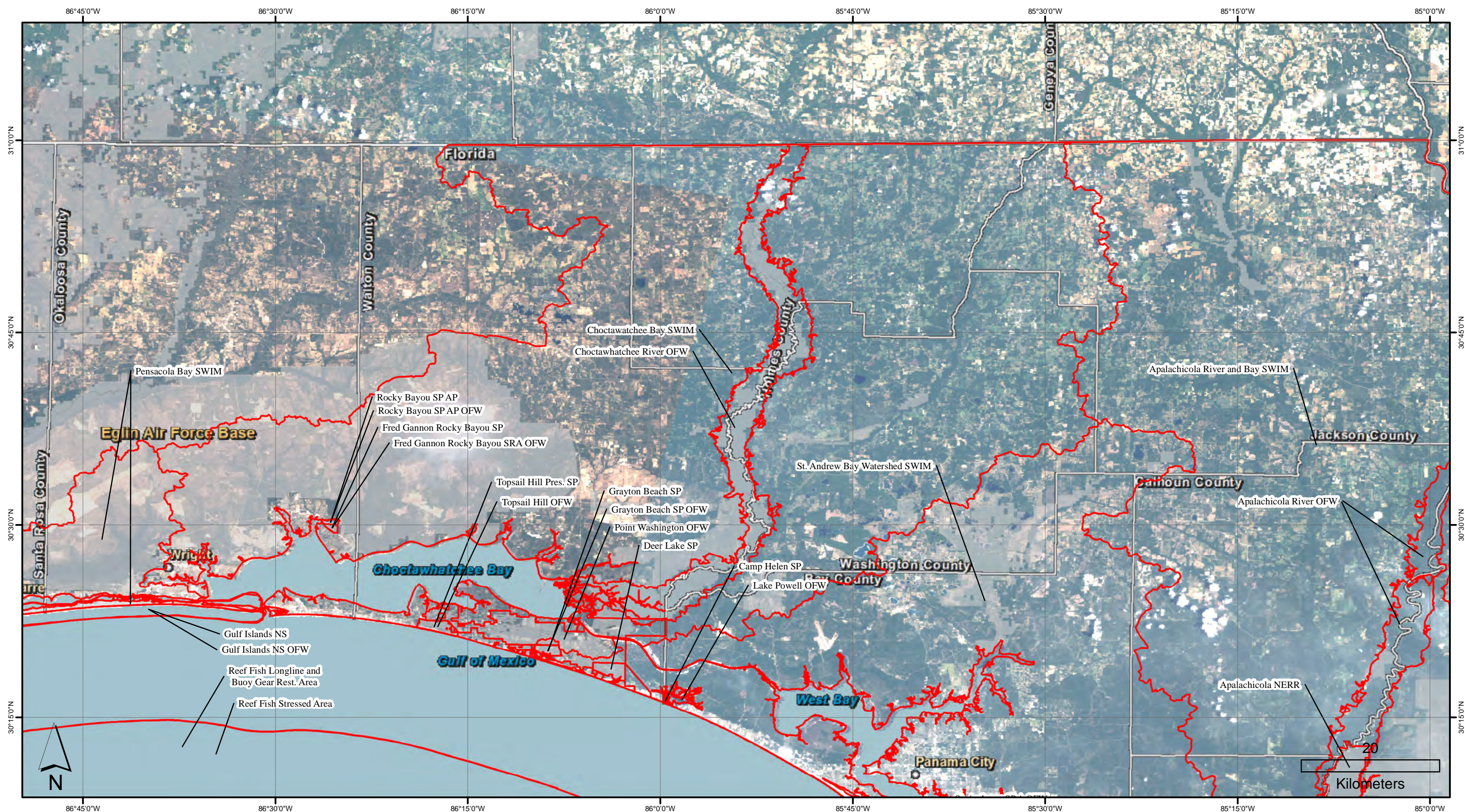
MPAS IN PROXIMITY TO THE DEEPWATER HORIZON INCIDENT

List of map abbreviations: AP: Aquatic Preserve; Arch. Site: : Archaeological Site; Chemo. Comm. :Chemosynthetic Community; CA: Closed Area; CP: Coastal Preserve; GP: Game Preserve; HAPC: Habitat Area of Particular Concern; HSP: Historic State Park; MR: Marine Reserve; NERR: National Estuarine Research Reserve; NHP: National Historic Park; NMS: National Marine Sanctuary; NP: National Park; NS: National Seashore; NWR: National Wildlife Refuge; NEZ: No Entry Zone; OFW: Outstanding Florida Water; PZ: Protection Zone; Rest. Area: Restricted Area; SG: State Garden; SHS: State Historic Site; SP: State Park; Ste Pres.: State Preserve; SRA: State Recreation Area; SR: State Reserve; SWIM: Surface Water Improvement and Management; WEA: Wildlife and Environmental Area; WMA: Wildlife Management Area



Deepwater Horizon Location
Protected Areas
 Marine Protected Area
 National System Member
 Terrestrial Protected Area



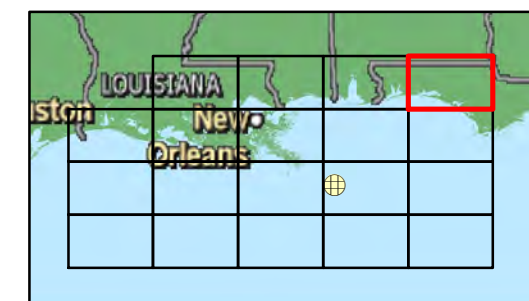


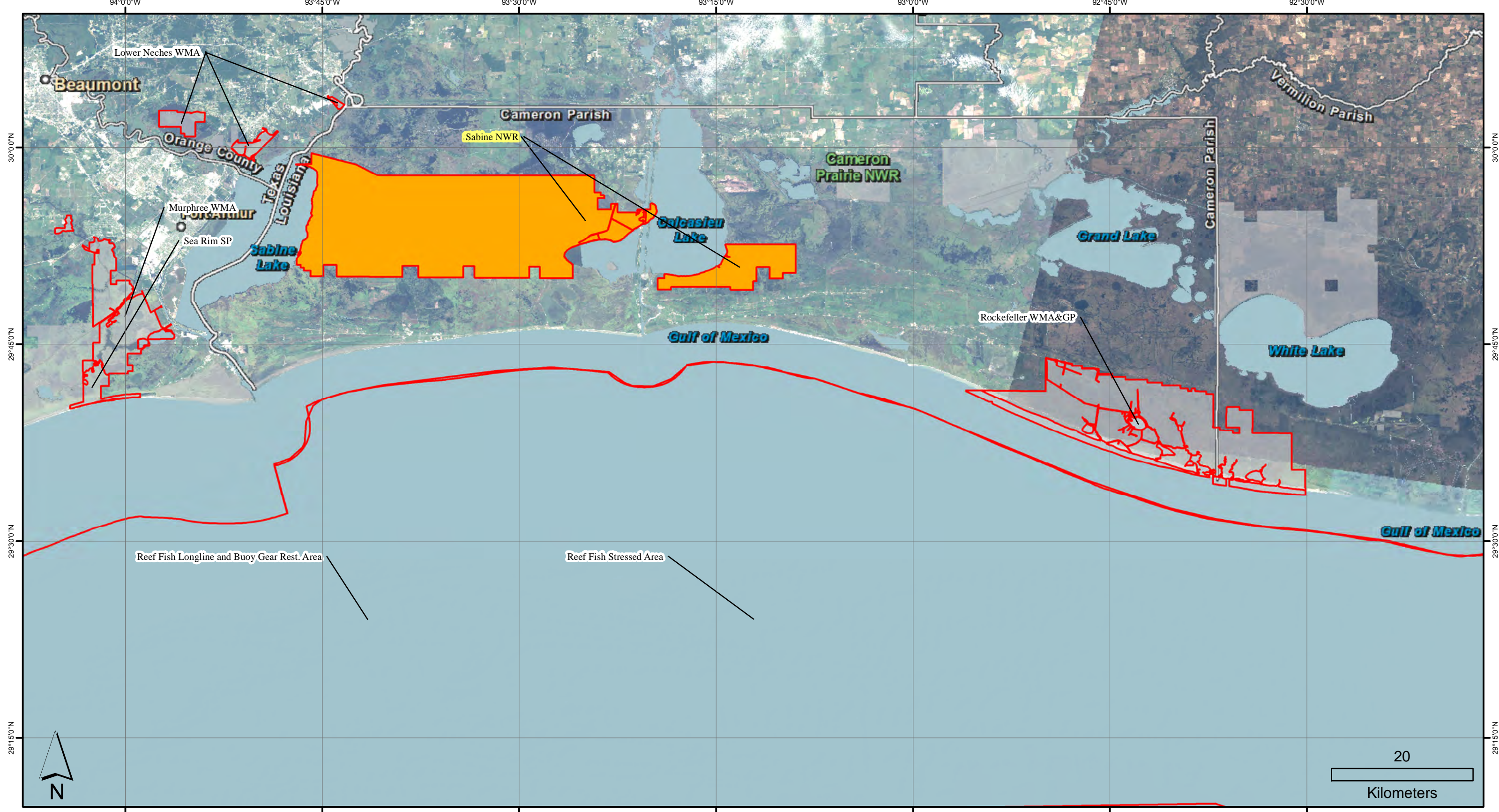
MPAS IN PROXIMITY TO THE DEEPWATER HORIZON INCIDENT

List of map abbreviations: AP: Aquatic Preserve; Arch. Site: Archaeological Site; Chemo. Comm.: Chemosynthetic Community; CA: Closed Area; CP: Coastal Preserve; GP: Game Preserve; HAPC: Habitat Area of Particular Concern; HSP: Historic State Park; MR: Marine Reserve; NERR: National Estuarine Research Reserve; NHP: National Historic Park; NMS: National Marine Sanctuary; NP: National Park; NS: National Seashore; NWR: National Wildlife Refuge; NEZ: No Entry Zone; OFW: Outstanding Florida Water; PZ: Protection Zone; Rest. Area: Restricted Area; SG: State Garden; SHS: State Historic Site; SP: State Park; Ste Pres.: State Preserve; SRA: State Recreation Area; SR: State Reserve; SWIM: Surface Water Improvement and Management; WEA: Wildlife and Environmental Area; WMA: Wildlife Management Area



Deepwater Horizon Location
Protected Areas
 Marine Protected Area
 National System Member
 Terrestrial Protected Area



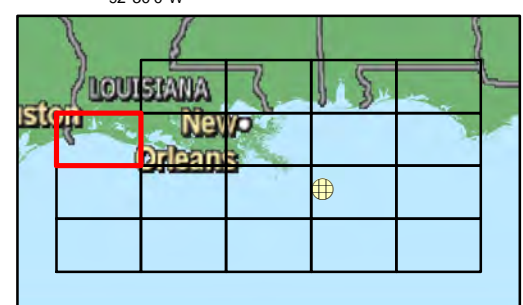


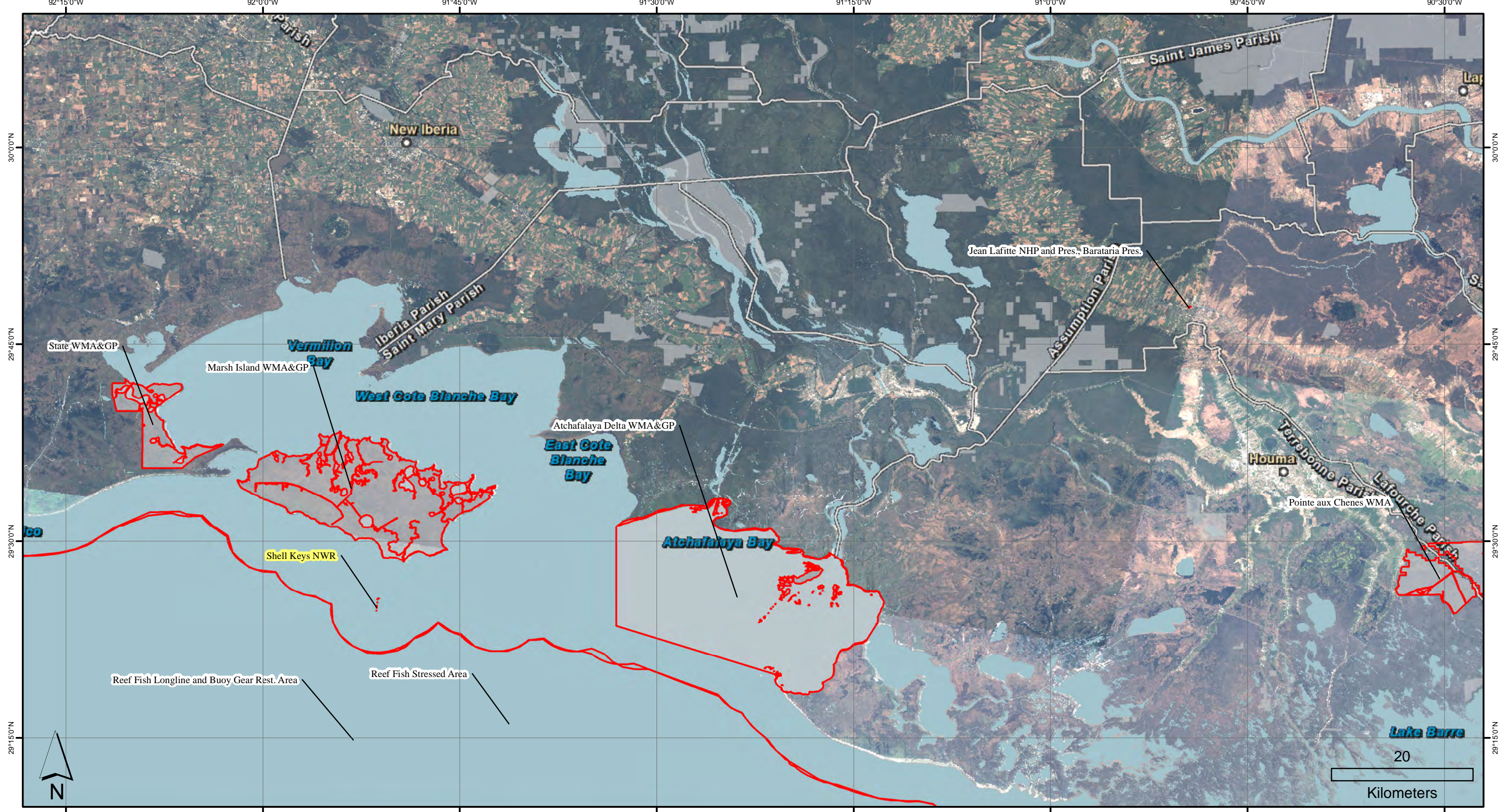
MPAS IN PROXIMITY TO THE DEEPWATER HORIZON INCIDENT

List of map abbreviations: AP: Aquatic Preserve; Arch. Site: : Archaeological Site; Chemo. Comm.: Chemosynthetic Community; CA: Closed Area; CP: Coastal Preserve; GP: Game Preserve; HAPC: Habitat Area of Particular Concern; HSP: Historic State Park; MR: Marine Reserve; NERR: National Estuarine Research Reserve; NHP: National Historic Park; NMS: National Marine Sanctuary; NP: National Park; NS: National Seashore; NWR: National Wildlife Refuge; NEZ: No Entry Zone; OFW: Outstanding Florida Water; PZ: Protection Zone; Rest. Area: Restricted Area; SG: State Garden; SHS: State Historic Site; SP: State Park; Ste Pres.: State Preserve; SRA: State Recreation Area; SR: State Reserve; SWIM: Surface Water Improvement and Management; WEA: Wildlife and Environmental Area; WMA: Wildlife Management Area



Deepwater Horizon Location
Protected Areas
 Marine Protected Area
 National System Member
 Terrestrial Protected Area



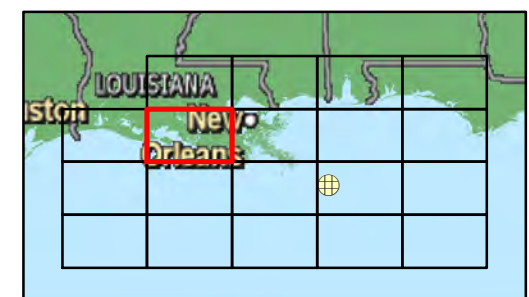


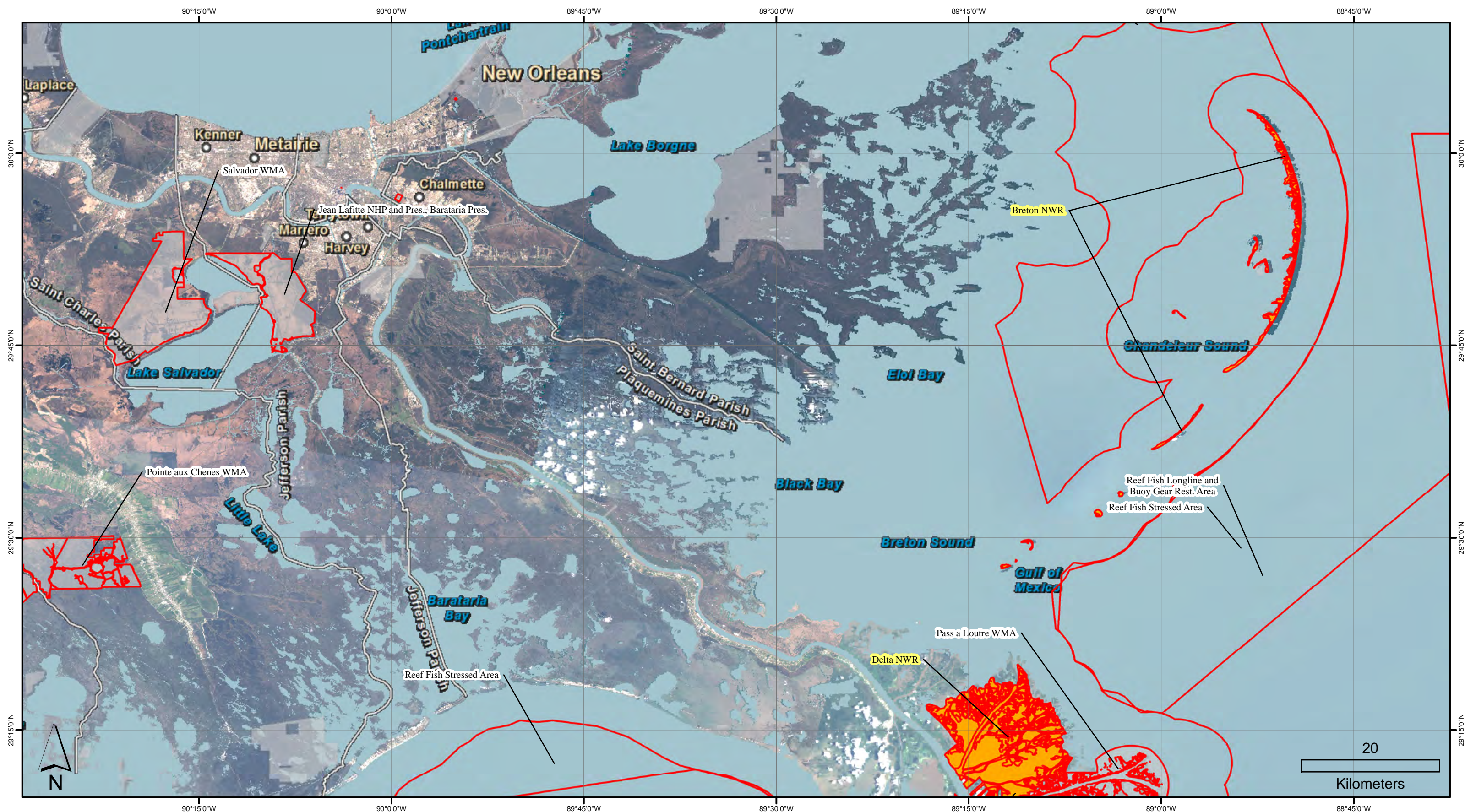
MPAS IN PROXIMITY TO THE DEEPWATER HORIZON INCIDENT

List of map abbreviations: AP: Aquatic Preserve; Arch. Site: : Archaeological Site; Chemo. Comm.: Chemosynthetic Community; CA: Closed Area; CP: Coastal Preserve; GP: Game Preserve; HAPC: Habitat Area of Particular Concern; HSP: Historic State Park; MR: Marine Reserve; NERR: National Estuarine Research Reserve; NHP: National Historic Park; NMS: National Marine Sanctuary; NP: National Park; NS: National Seashore; NWR: National Wildlife Refuge; NEZ: No Entry Zone; OFW: Outstanding Florida Water; PZ: Protection Zone; Rest. Area: Restricted Area; SG: State Garden; SHS: State Historic Site; SP: State Park; Ste Pres.: State Preserve; SRA: State Recreation Area; SR: State Reserve; SWIM: Surface Water Improvement and Management; WEA: Wildlife and Environmental Area; WMA: Wildlife Management Area



Deepwater Horizon Location
Protected Areas
 Marine Protected Area
 National System Member
 Terrestrial Protected Area



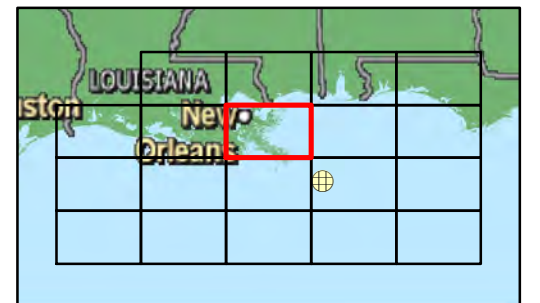


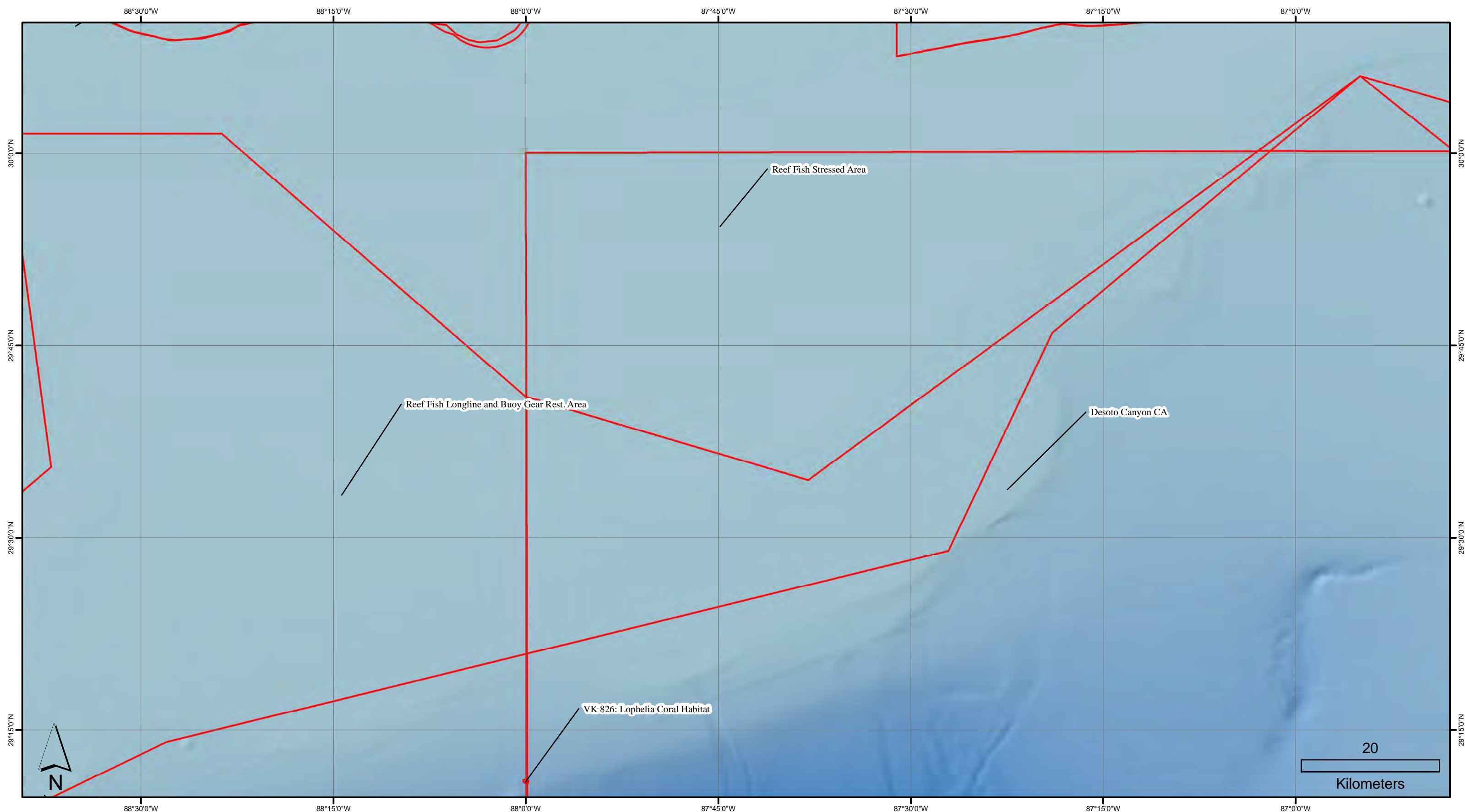
MPAS IN PROXIMITY TO THE DEEPWATER HORIZON INCIDENT

List of map abbreviations: AP: Aquatic Preserve; Arch. Site: : Archaeological Site; Chemo. Comm. :Chemosynthetic Community; CA: Closed Area; CP: Coastal Preserve; GP: Game Preserve; HAPC: Habitat Area of Particular Concern; HSP: Historic State Park; MR: Marine Reserve; NERR: National Estuarine Research Reserve; NHP: National Historic Park; NMS: National Marine Sanctuary; NP: National Park; NS: National Seashore; NWR: National Wildlife Refuge; NEZ: No Entry Zone; OFW: Outstanding Florida Water; PZ: Protection Zone; Rest. Area: Restricted Area; SG: State Garden; SHS: State Historic Site; SP: State Park; Ste Pres.: State Preserve; SRA: State Recreation Area; SR: State Reserve; SWIM: Surface Water Improvement and Management; WEA: Wildlife and Environmental Area; WMA: Wildlife Management Area



Deepwater Horizon Location
Protected Areas
 Marine Protected Area
 National System Member
 Terrestrial Protected Area







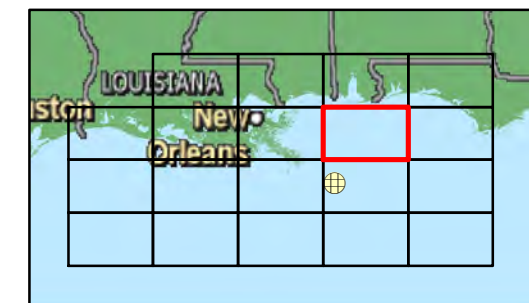


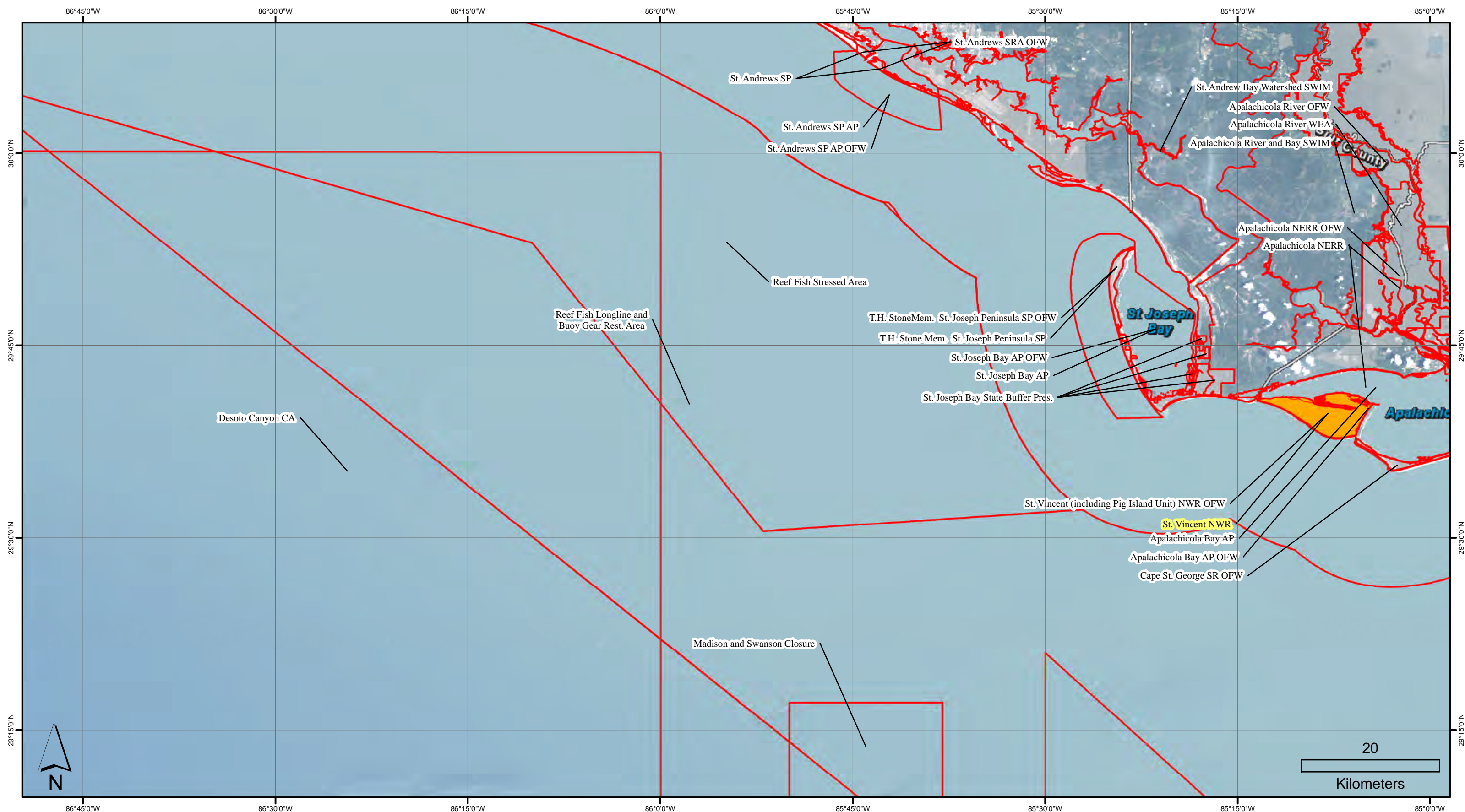
MPAS IN PROXIMITY TO THE DEEPWATER HORIZON INCIDENT

List of map abbreviations: AP: Aquatic Preserve; Arch. Site: : Archaeological Site; Chemo. Comm.: Chemosynthetic Community; CA: Closed Area; CP: Coastal Preserve; GP: Game Preserve; HAPC: Habitat Area of Particular Concern; HSP: Historic State Park; MR: Marine Reserve; NERR: National Estuarine Research Reserve; NHP: National Historic Park; NMS: National Marine Sanctuary; NP: National Park; NS: National Seashore; NWR: National Wildlife Refuge; NEZ: No Entry Zone; OFW: Outstanding Florida Water; PZ: Protection Zone; Rest. Area: Restricted Area; SG: State Garden; SHS: State Historic Site; SP: State Park; Ste Pres.: State Preserve; SRA: State Recreation Area; SR: State Reserve; SWIM: Surface Water Improvement and Management; WEA: Wildlife and Environmental Area; WMA: Wildlife Management Area



 Deepwater Horizon Location
Protected Areas
 Marine Protected Area
 National System Member
 Terrestrial Protected Area



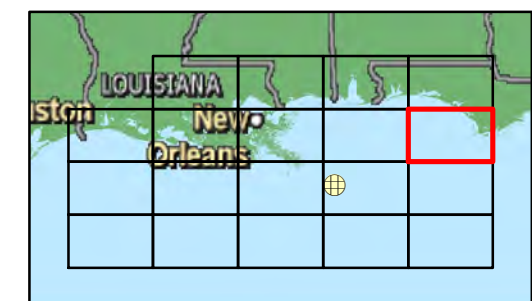


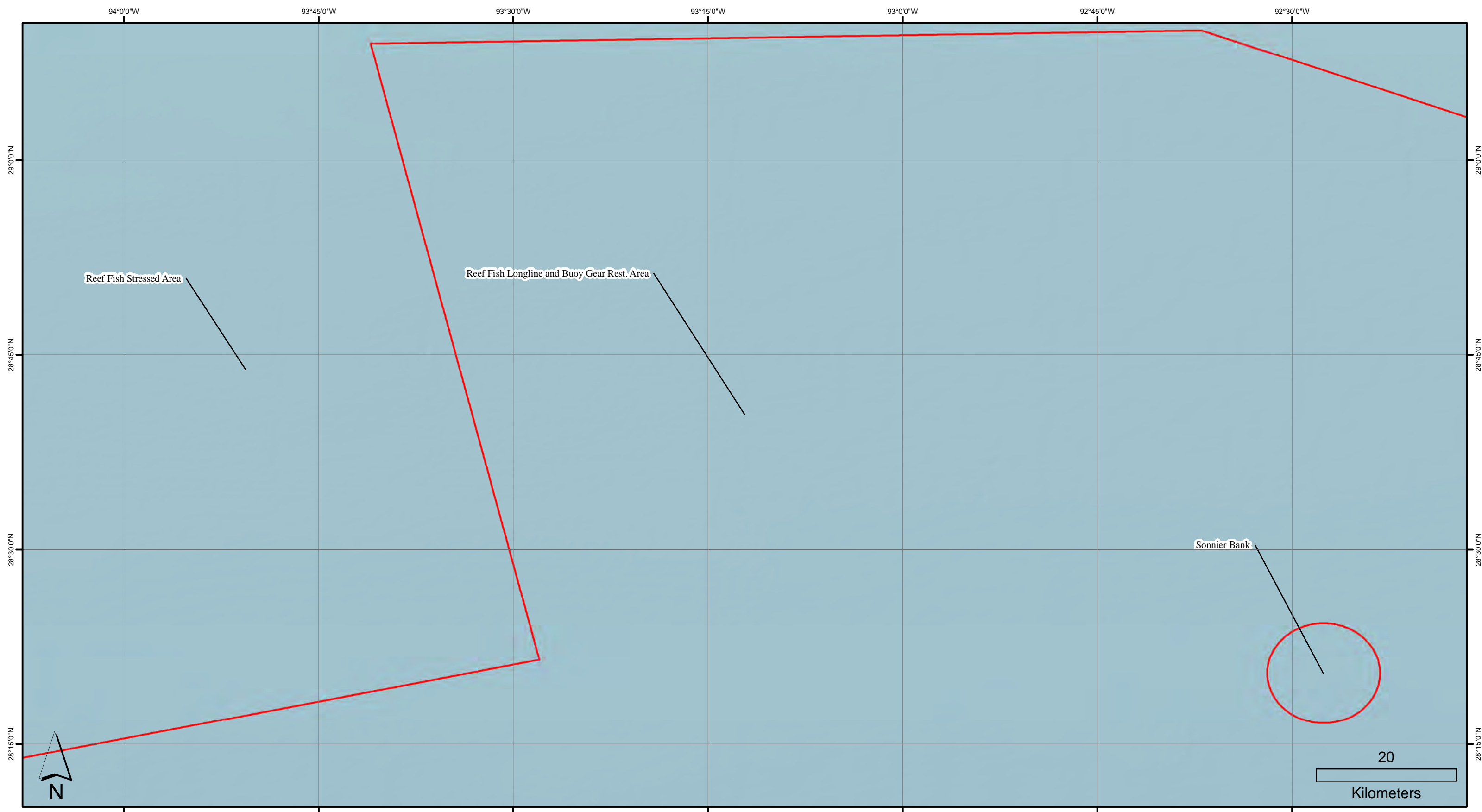
MPAs IN PROXIMITY TO THE DEEPWATER HORIZON INCIDENT

List of map abbreviations: AP: Aquatic Preserve; Arch. Site.: Archaeological Site; Chemo. Comm.: Chemosynthetic Community; CA: Closed Area; CP: Coastal Preserve; GP: Game Preserve; HAPC: Habitat Area of Particular Concern; HSP: Historic State Park; MR: Marine Reserve; NERR: National Estuarine Research Reserve; NHP: National Historic Park; NMS: National Marine Sanctuary; NP: National Park; NS: National Seashore; NWR: National Wildlife Refuge; NEZ: No Entry Zone; OFW: Outstanding Florida Water; PZ: Protection Zone; Rest. Area: Restricted Area; SG: State Garden; SHS: State Historic Site; SP: State Park; Ste Pres.: State Preserve; SRA: State Recreation Area; SR: State Reserve; SWIM: Surface Water Improvement and Management; WEA: Wildlife and Environmental Area; WMA: Wildlife Management Area



Deepwater Horizon Location
Protected Areas
 Marine Protected Area
 National System Member
 Terrestrial Protected Area







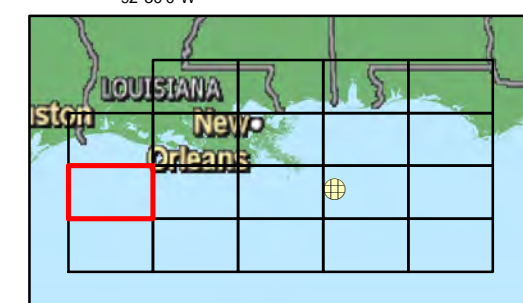


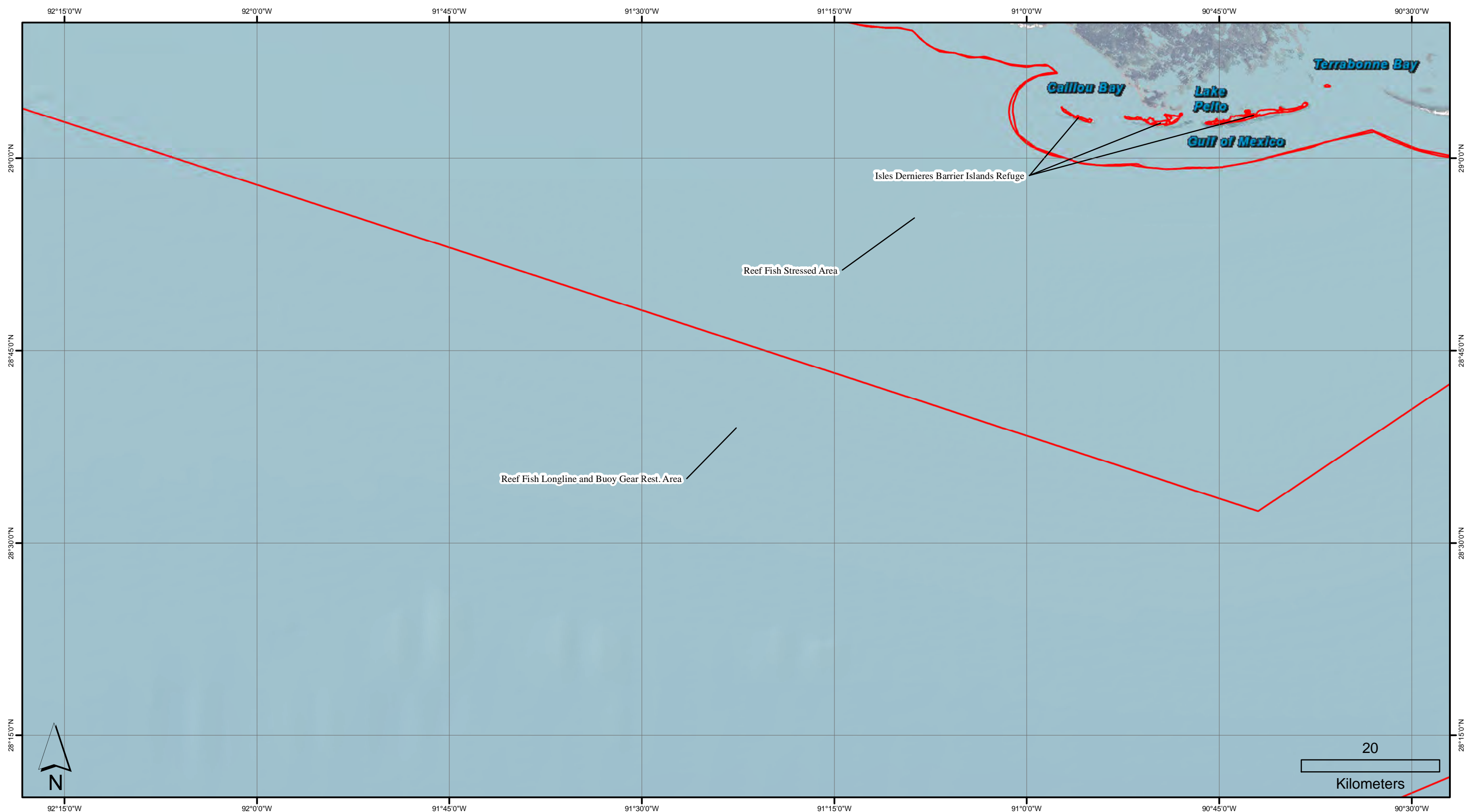
MPAS IN PROXIMITY TO THE DEEPWATER HORIZON INCIDENT

List of map abbreviations: AP: Aquatic Preserve; Arch. Site: : Archaeological Site; Chemo. Comm.: Chemosynthetic Community; CA: Closed Area; CP: Coastal Preserve; GP: Game Preserve; HAPC: Habitat Area of Particular Concern; HSP: Historic State Park; MR: Marine Reserve; NERR: National Estuarine Research Reserve; NHP: National Historic Park; NMS: National Marine Sanctuary; NP: National Park; NS: National Seashore; NWR: National Wildlife Refuge; NEZ: No Entry Zone; OFW: Outstanding Florida Water; PZ: Protection Zone; Rest. Area: Restricted Area; SG: State Garden; SHS: State Historic Site; SP: State Park; Ste Pres.: State Preserve; SRA: State Recreation Area; SR: State Reserve; SWIM: Surface Water Improvement and Management; WEA: Wildlife and Environmental Area; WMA: Wildlife Management Area



 Deepwater Horizon Location
Protected Areas
 Marine Protected Area
 National System Member
 Terrestrial Protected Area







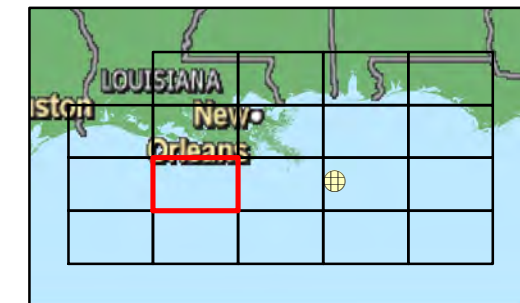


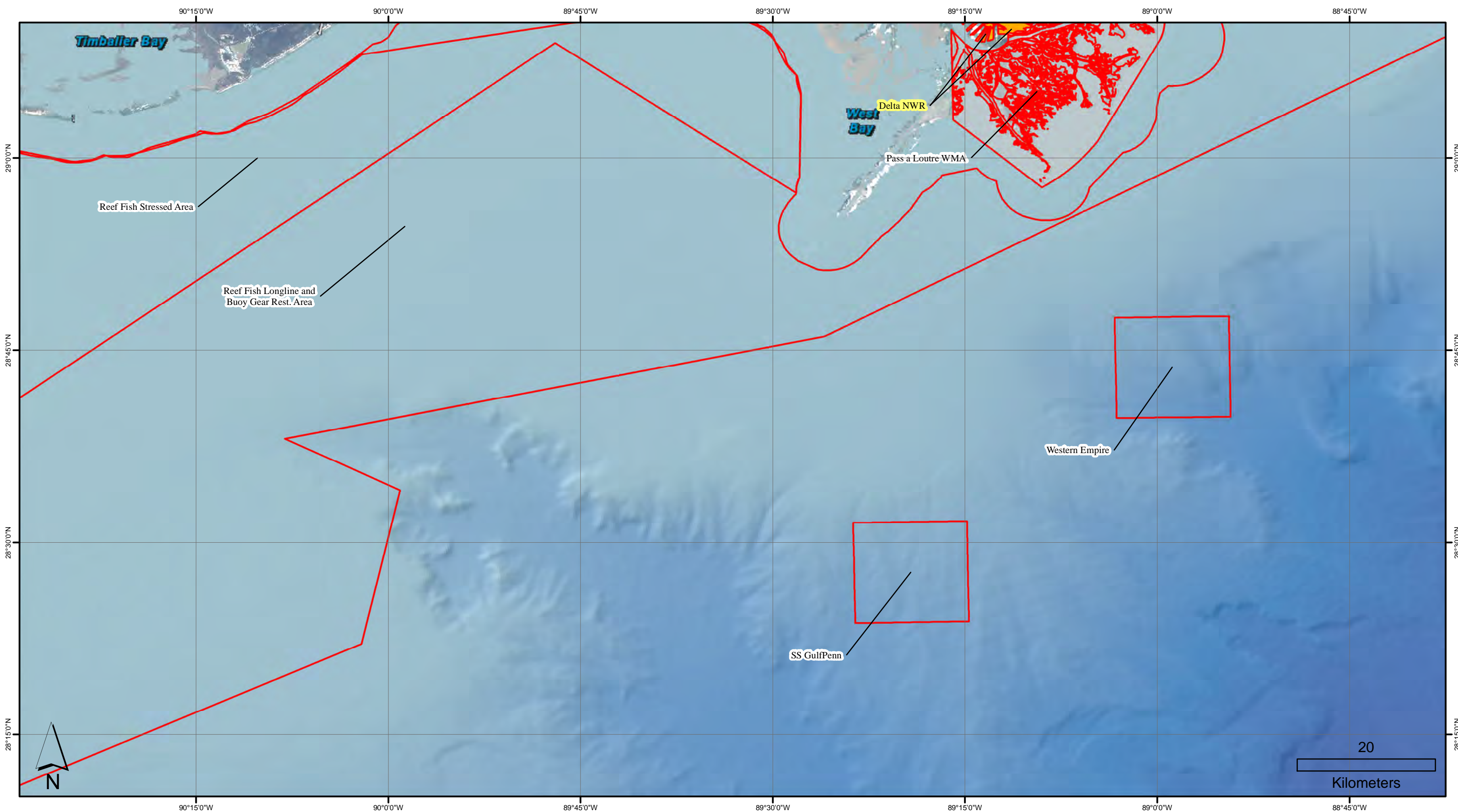
MPAs IN PROXIMITY TO THE DEEPWATER HORIZON INCIDENT

List of map abbreviations: AP: Aquatic Preserve; Arch. Site: : Archaeological Site; Chemo. Comm.: Chemosynthetic Community; CA: Closed Area; CP: Coastal Preserve; GP: Game Preserve; HAPC: Habitat Area of Particular Concern; HSP: Historic State Park; MR: Marine Reserve; NERR: National Estuarine Research Reserve; NHP: National Historic Park; NMS: National Marine Sanctuary; NP: National Park; NS: National Seashore; NWR: National Wildlife Refuge; NEZ: No Entry Zone; OFW: Outstanding Florida Water; PZ: Protection Zone; Rest. Area: Restricted Area; SG: State Garden; SHS: State Historic Site; SP: State Park; Ste Pres.: State Preserve; SRA: State Recreation Area; SR: State Reserve; SWIM: Surface Water Improvement and Management; WEA: Wildlife and Environmental Area; WMA: Wildlife Management Area



 Deepwater Horizon Location
Protected Areas
 Marine Protected Area
 National System Member
 Terrestrial Protected Area



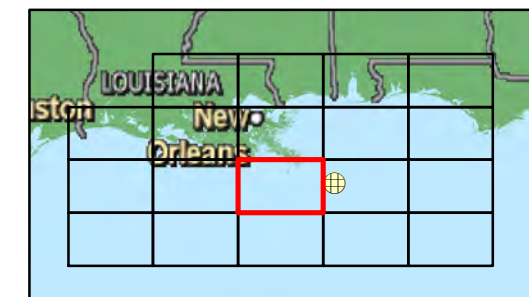


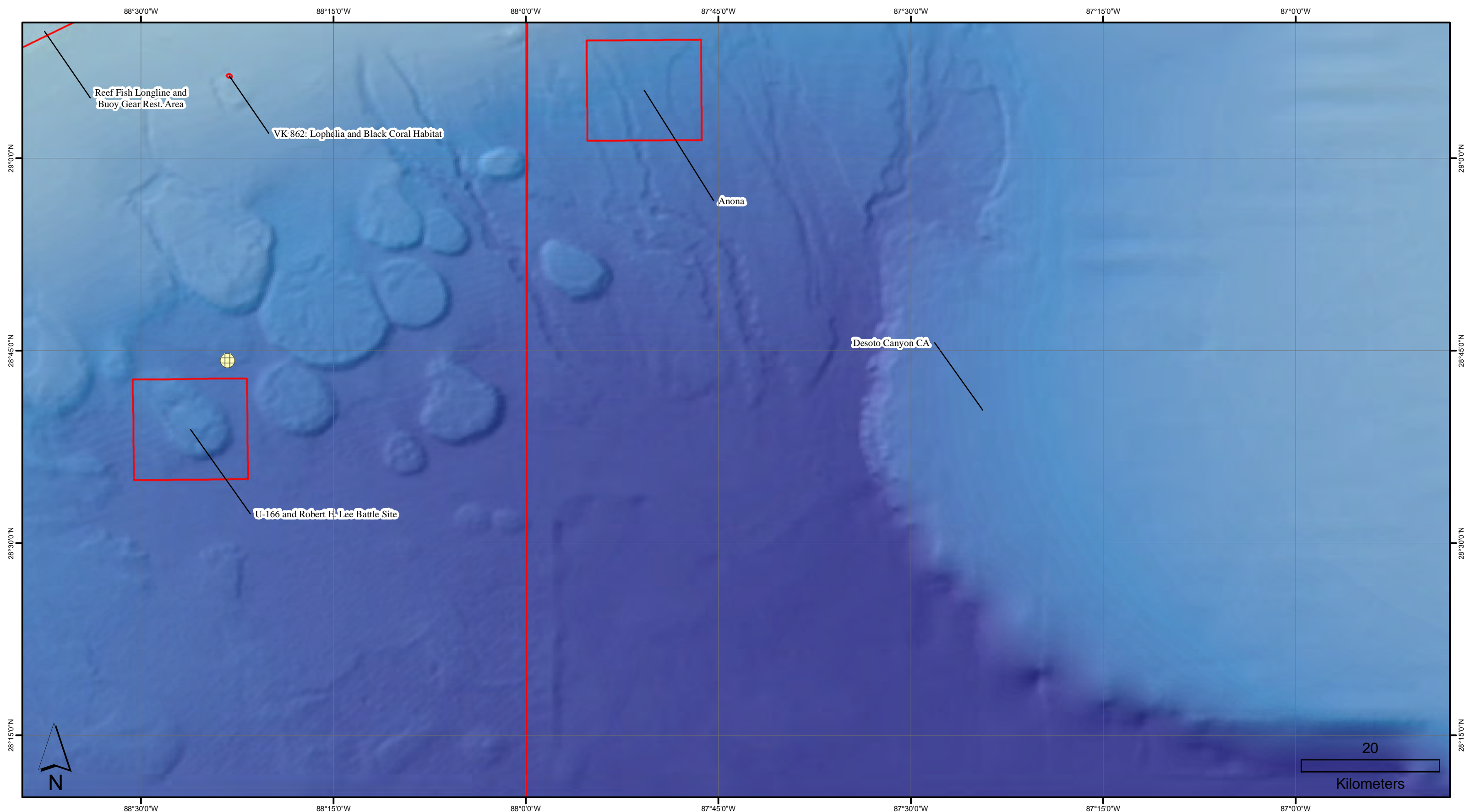
MPAS IN PROXIMITY TO THE DEEPWATER HORIZON INCIDENT

List of map abbreviations: AP: Aquatic Preserve; Arch. Site: Archaeological Site; Chemo. Comm.: Chemosynthetic Community; CA: Closed Area; CP: Coastal Preserve; GP: Game Preserve; HAPC: Habitat Area of Particular Concern; HSP: Historic State Park; MR: Marine Reserve; NERR: National Estuarine Research Reserve; NHP: National Historic Park; NMS: National Marine Sanctuary; NP: National Park; NS: National Seashore; NWR: National Wildlife Refuge; NEZ: No Entry Zone; OFW: Outstanding Florida Water; PZ: Protection Zone; Rest. Area: Restricted Area; SG: State Garden; SHS: State Historic Site; SP: State Park; Ste Pres.: State Preserve; SRA: State Recreation Area; SR: State Reserve; SWIM: Surface Water Improvement and Management; WEA: Wildlife and Environmental Area; WMA: Wildlife Management Area



Deepwater Horizon Location
Protected Areas
 Marine Protected Area
 National System Member
 Terrestrial Protected Area







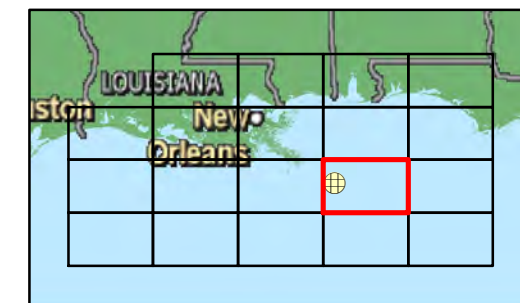


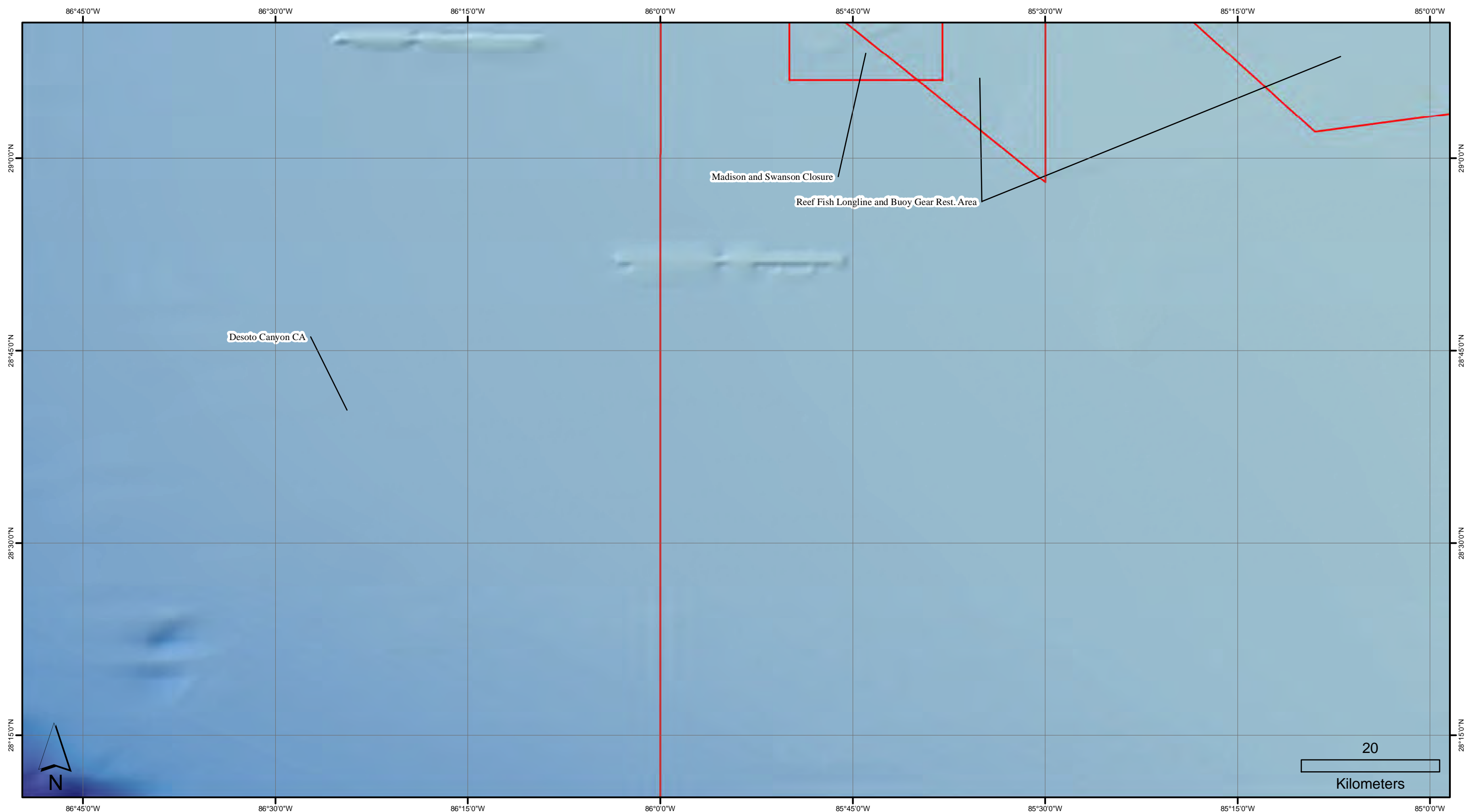
MPAS IN PROXIMITY TO THE DEEPWATER HORIZON INCIDENT

List of map abbreviations: AP: Aquatic Preserve; Arch. Site: : Archaeological Site; Chemo. Comm.: Chemosynthetic Community; CA: Closed Area; CP: Coastal Preserve; GP: Game Preserve; HAPC: Habitat Area of Particular Concern; HSP: Historic State Park; MR: Marine Reserve; NERR: National Estuarine Research Reserve; NHP: National Historic Park; NMS: National Marine Sanctuary; NP: National Park; NS: National Seashore; NWR: National Wildlife Refuge; NEZ: No Entry Zone; OFW: Outstanding Florida Water; PZ: Protection Zone; Rest. Area: Restricted Area; SG: State Garden; SHS: State Historic Site; SP: State Park; Ste Pres.: State Preserve; SRA: State Recreation Area; SR: State Reserve; SWIM: Surface Water Improvement and Management; WEA: Wildlife and Environmental Area; WMA: Wildlife Management Area



 Deepwater Horizon Location
Protected Areas
 Marine Protected Area
 National System Member
 Terrestrial Protected Area







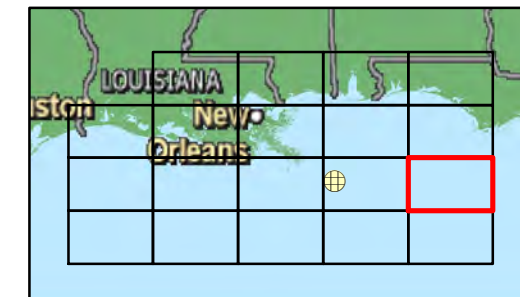


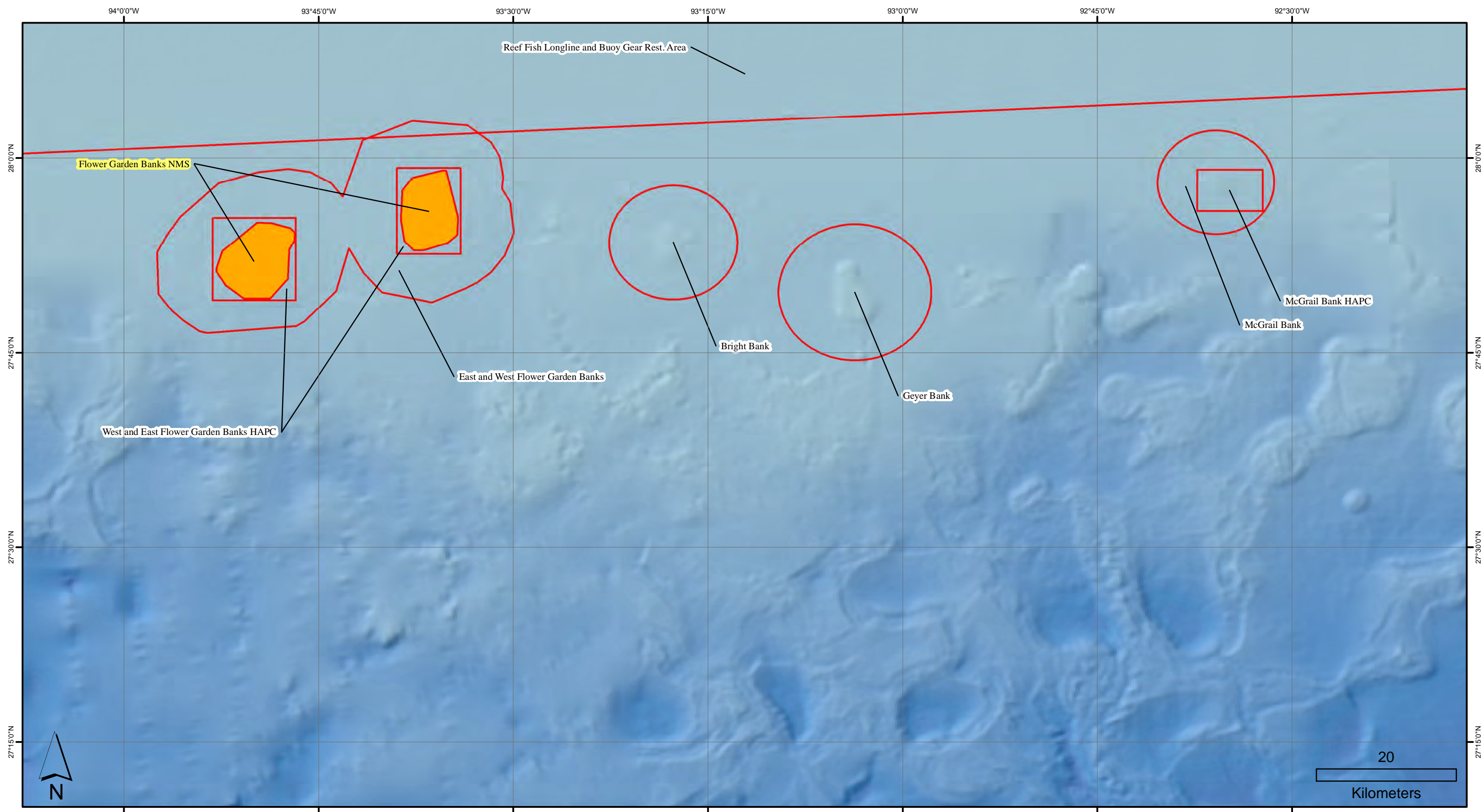
MPAS IN PROXIMITY TO THE DEEPWATER HORIZON INCIDENT

List of map abbreviations: AP: Aquatic Preserve; Arch. Site: : Archaeological Site; Chemo. Comm. :Chemosynthetic Community; CA: Closed Area; CP: Coastal Preserve; GP: Game Preserve; HAPC: Habitat Area of Particular Concern; HSP: Historic State Park; MR: Marine Reserve; NERR: National Estuarine Research Reserve; NHP: National Historic Park; NMS: National Marine Sanctuary; NP: National Park; NS: National Seashore; NWR: National Wildlife Refuge; NEZ: No Entry Zone; OFW: Outstanding Florida Water; PZ: Protection Zone; Rest. Area: Restricted Area; SG: State Garden; SHS: State Historic Site; SP: State Park; Ste Pres.: State Preserve; SRA: State Recreation Area; SR: State Reserve; SWIM: Surface Water Improvement and Management; WEA: Wildlife and Environmental Area; WMA: Wildlife Management Area



 Deepwater Horizon Location
Protected Areas
 Marine Protected Area
 National System Member
 Terrestrial Protected Area



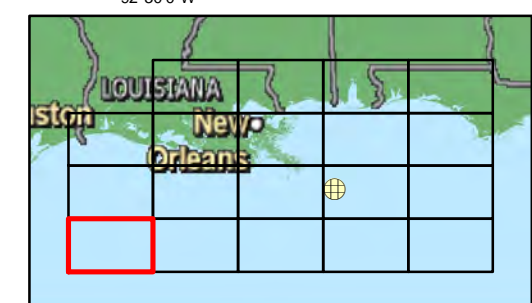


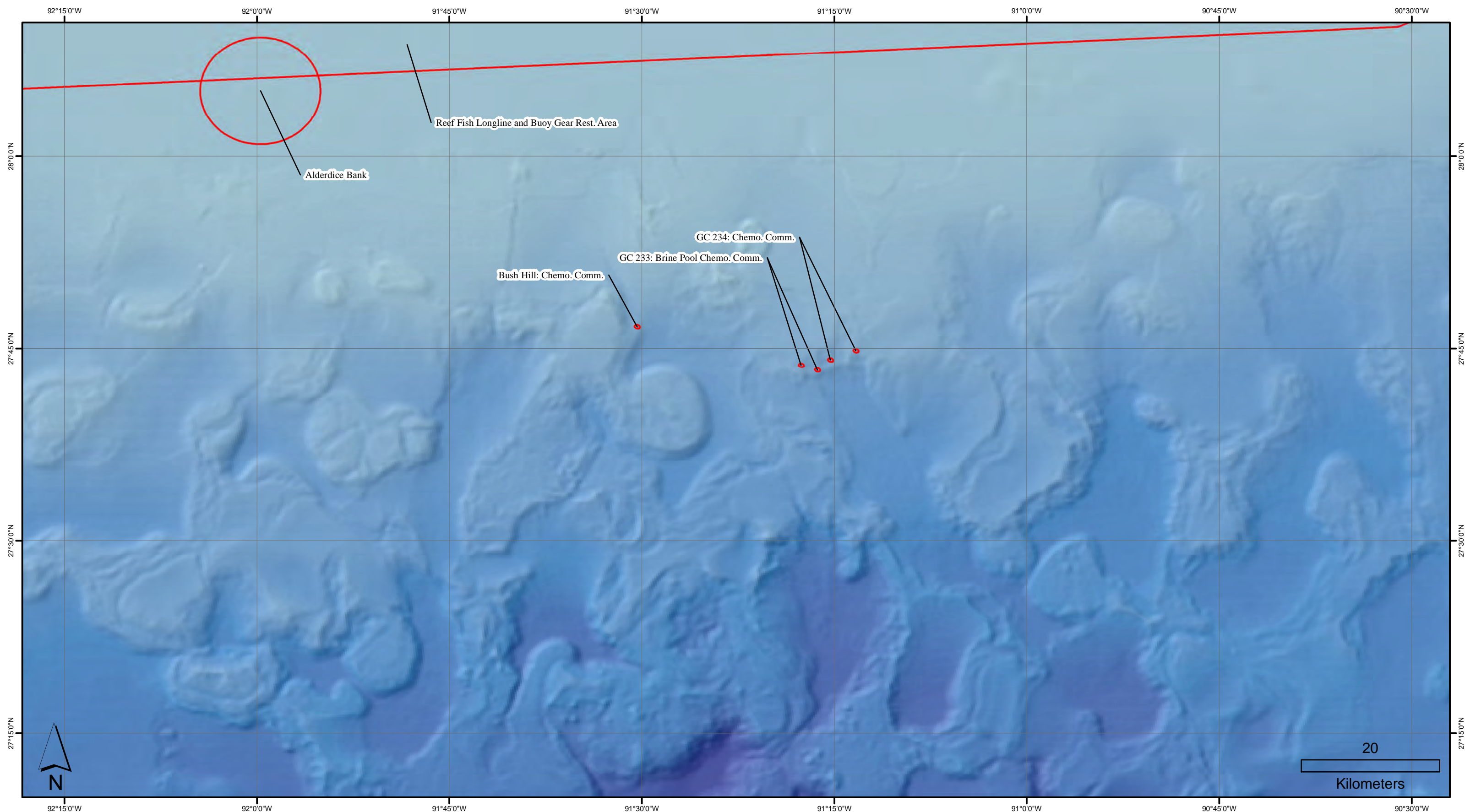
MPAS IN PROXIMITY TO THE DEEPWATER HORIZON INCIDENT

List of map abbreviations: AP: Aquatic Preserve; Arch. Site: : Archaeological Site; Chemo. Comm. :Chemosynthetic Community; CA: Closed Area; CP: Coastal Preserve; GP: Game Preserve; HAPC: Habitat Area of Particular Concern; HSP: Historic State Park; MR: Marine Reserve; NERR: National Estuarine Research Reserve; NHP: National Historic Park; NMS: National Marine Sanctuary; NP: National Park; NS: National Seashore; NWR: National Wildlife Refuge; NEZ: No Entry Zone; OFW: Outstanding Florida Water; PZ: Protection Zone; Rest. Area: Restricted Area; SG: State Garden; SHS: State Historic Site; SP: State Park; Ste Pres.: State Preserve; SRA: State Recreation Area; SR: State Reserve; SWIM: Surface Water Improvement and Management; WEA: Wildlife and Environmental Area; WMA: Wildlife Management Area



Deepwater Horizon Location
Protected Areas
 Marine Protected Area
 National System Member
 Terrestrial Protected Area



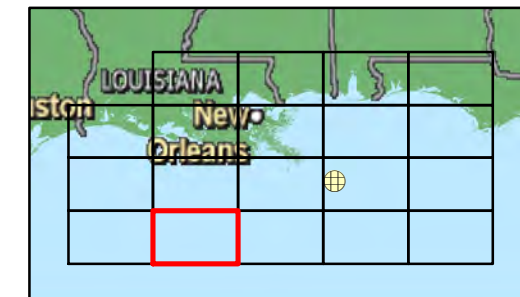


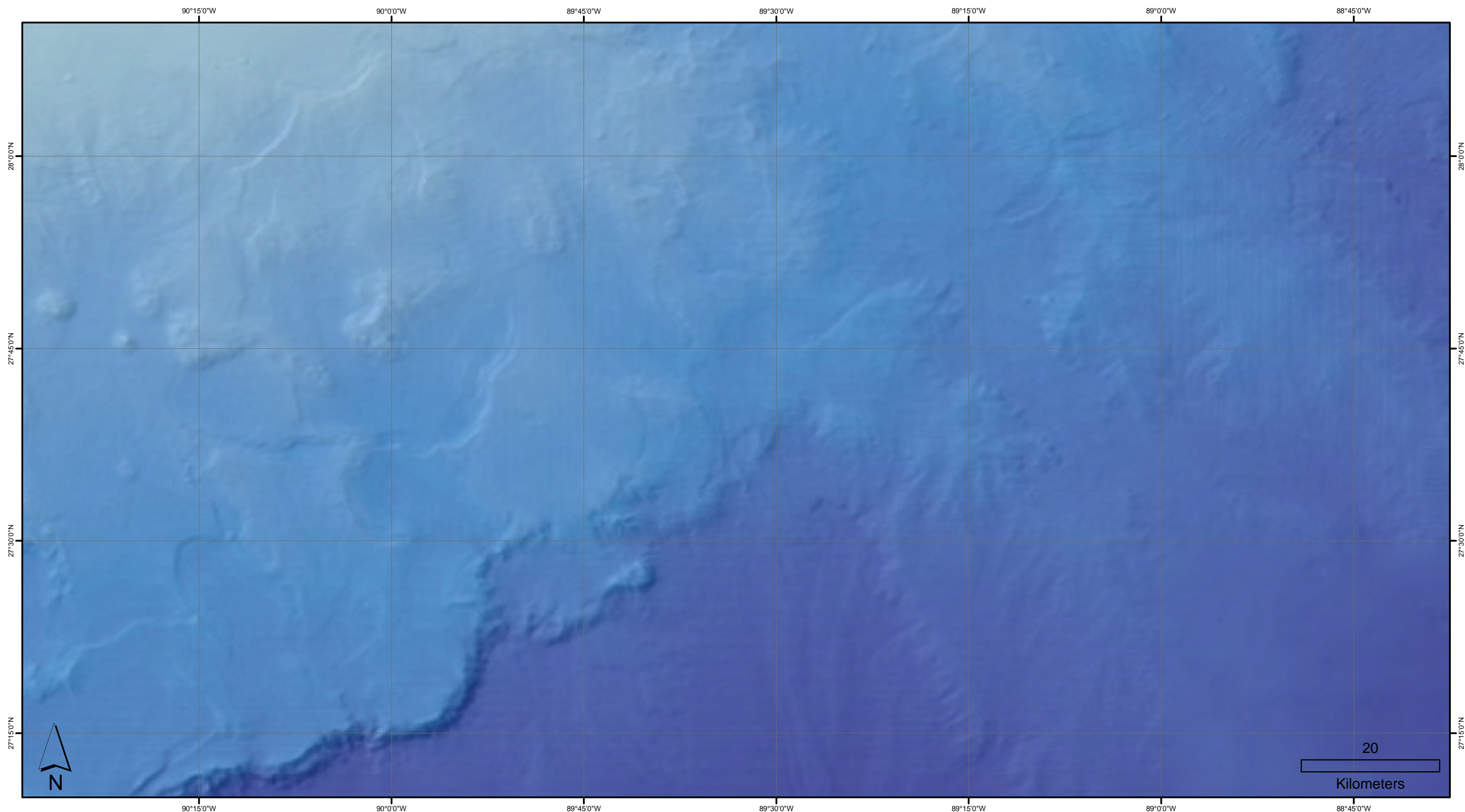
MPAS IN PROXIMITY TO THE DEEPWATER HORIZON INCIDENT

List of map abbreviations: AP: Aquatic Preserve; Arch. Site: : Archaeological Site; Chemo. Comm. :Chemosynthetic Community; CA: Closed Area; CP: Coastal Preserve; GP: Game Preserve; HAPC: Habitat Area of Particular Concern; HSP: Historic State Park; MR: Marine Reserve; NERR: National Estuarine Research Reserve; NHP: National Historic Park; NMS: National Marine Sanctuary; NP: National Park; NS: National Seashore; NWR: National Wildlife Refuge; NEZ: No Entry Zone; OFW: Outstanding Florida Water; PZ: Protection Zone; Rest. Area: Restricted Area; SG: State Garden; SHS: State Historic Site; SP: State Park; Ste Pres.: State Preserve; SRA: State Recreation Area; SR: State Reserve; SWIM: Surface Water Improvement and Management; WEA: Wildlife and Environmental Area; WMA: Wildlife Management Area



Deepwater Horizon Location
Protected Areas
 Marine Protected Area
 National System Member
 Terrestrial Protected Area







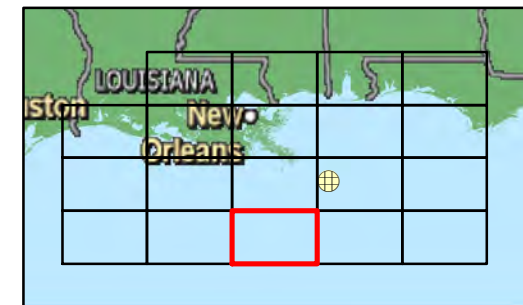


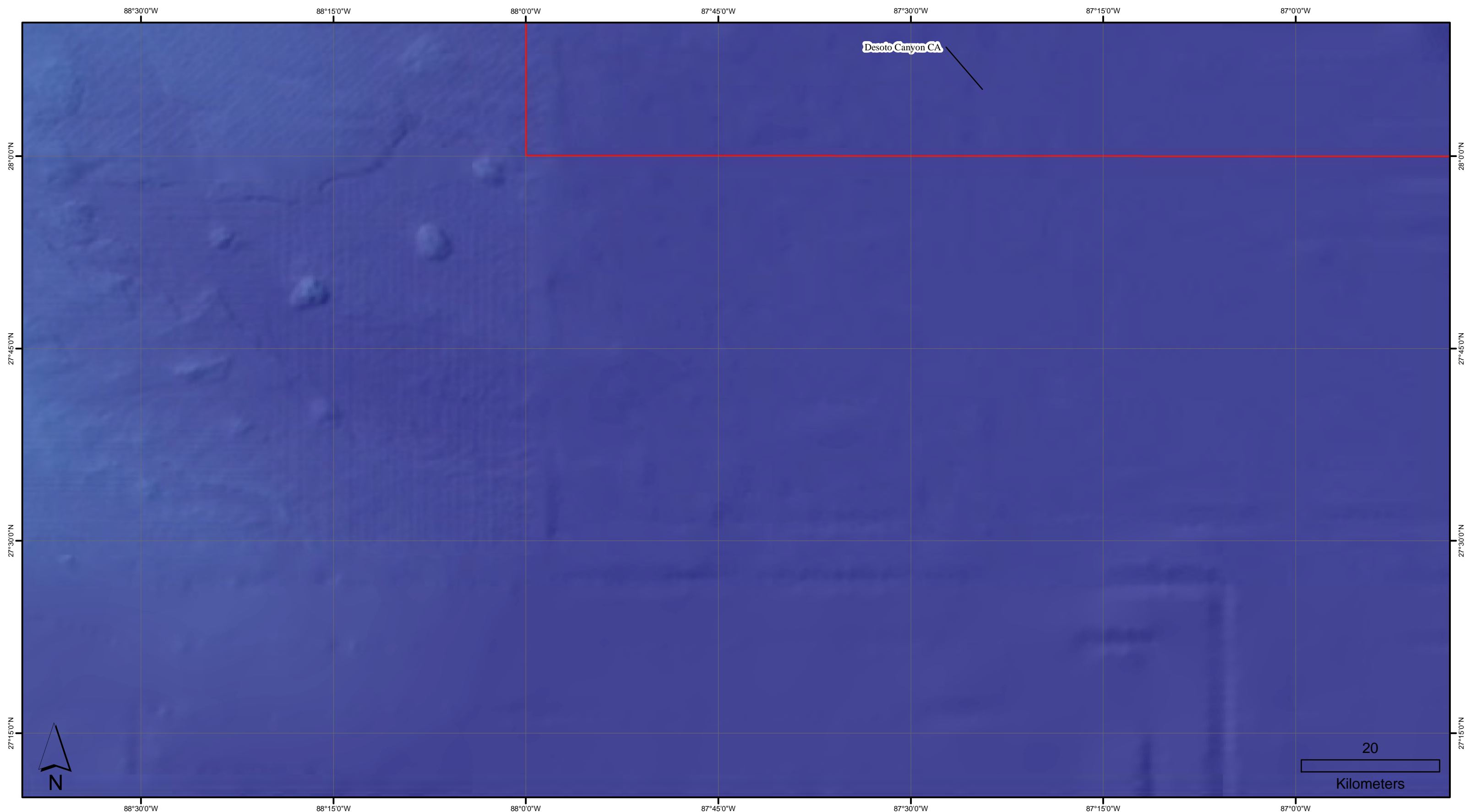
MPAS IN PROXIMITY TO THE DEEPWATER HORIZON INCIDENT

List of map abbreviations: AP: Aquatic Preserve; Arch. Site: : Archaeological Site; Chemo. Comm.: Chemosynthetic Community; CA: Closed Area; CP: Coastal Preserve; GP: Game Preserve; HAPC: Habitat Area of Particular Concern; HSP: Historic State Park; MR: Marine Reserve; NERR: National Estuarine Research Reserve; NHP: National Historic Park; NMS: National Marine Sanctuary; NP: National Park; NS: National Seashore; NWR: National Wildlife Refuge; NEZ: No Entry Zone; OFW: Outstanding Florida Water; PZ: Protection Zone; Rest. Area: Restricted Area; SG: State Garden; SHS: State Historic Site; SP: State Park; Ste Pres.: State Preserve; SRA: State Recreation Area; SR: State Reserve; SWIM: Surface Water Improvement and Management; WEA: Wildlife and Environmental Area; WMA: Wildlife Management Area



 Deepwater Horizon Location
Protected Areas
 Marine Protected Area
 National System Member
 Terrestrial Protected Area







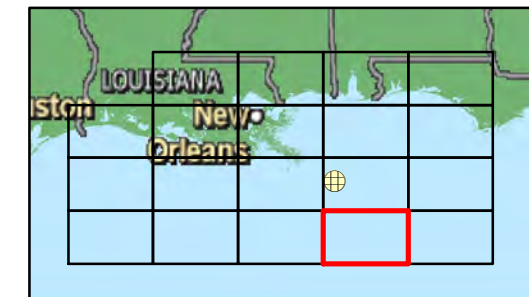


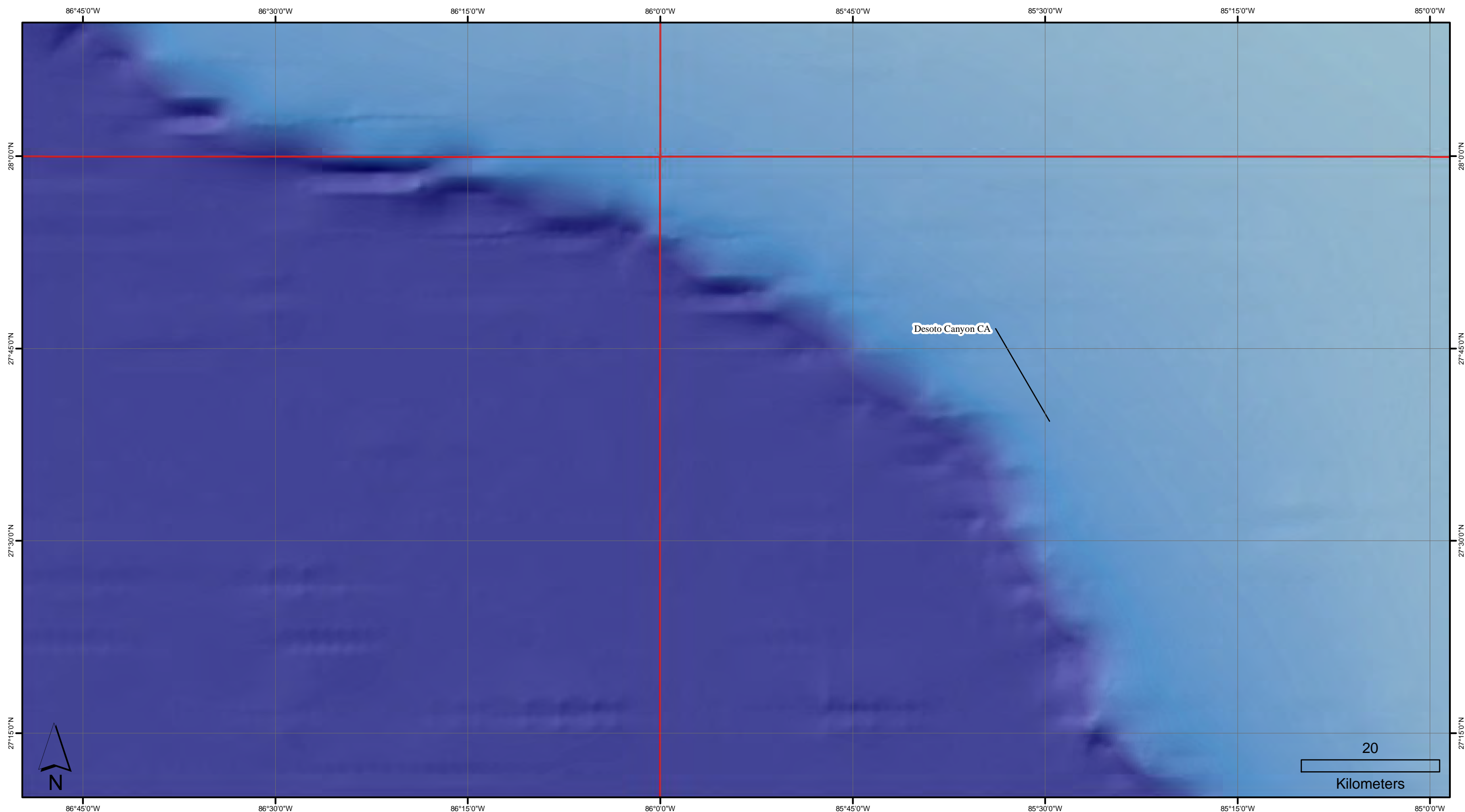
MPAS IN PROXIMITY TO THE DEEPWATER HORIZON INCIDENT

List of map abbreviations: AP: Aquatic Preserve; Arch. Site: : Archaeological Site; Chemo. Comm.: Chemosynthetic Community; CA: Closed Area; CP: Coastal Preserve; GP: Game Preserve; HAPC: Habitat Area of Particular Concern; HSP: Historic State Park; MR: Marine Reserve; NERR: National Estuarine Research Reserve; NHP: National Historic Park; NMS: National Marine Sanctuary; NP: National Park; NS: National Seashore; NWR: National Wildlife Refuge; NEZ: No Entry Zone; OFW: Outstanding Florida Water; PZ: Protection Zone; Rest. Area: Restricted Area; SG: State Garden; SHS: State Historic Site; SP: State Park; Ste Pres.: State Preserve; SRA: State Recreation Area; SR: State Reserve; SWIM: Surface Water Improvement and Management; WEA: Wildlife and Environmental Area; WMA: Wildlife Management Area



 Deepwater Horizon Location
Protected Areas
 Marine Protected Area
 National System Member
 Terrestrial Protected Area









MPAS IN PROXIMITY TO THE DEEPWATER HORIZON INCIDENT

List of map abbreviations: AP: Aquatic Preserve; Arch. Site: : Archaeological Site; Chemo. Comm. :Chemosynthetic Community; CA: Closed Area; CP: Coastal Preserve; GP: Game Preserve; HAPC: Habitat Area of Particular Concern; HSP: Historic State Park; MR: Marine Reserve; NERR: National Estuarine Research Reserve; NHP: National Historic Park; NMS: National Marine Sanctuary; NP: National Park; NS: National Seashore; NWR: National Wildlife Refuge; NEZ: No Entry Zone; OFW: Outstanding Florida Water; PZ: Protection Zone; Rest. Area: Restricted Area; SG: State Garden; SHS: State Historic Site; SP: State Park; Ste Pres.: State Preserve; SRA: State Recreation Area; SR: State Reserve; SWIM: Surface Water Improvement and Management; WEA: Wildlife and Environmental Area; WMA: Wildlife Management Area



 Deepwater Horizon Location
Protected Areas
 Marine Protected Area
 National System Member
 Terrestrial Protected Area

