

Deferred Maintenance (\$ in millions)

Deferred maintenance is maintenance that is not performed as needed or scheduled. Deferred maintenance causes deterioration of infrastructure asset performance, increases in repair costs, and a decrease in the asset value.

Bridges	172
Buildings	1,038
Dams	24
Fences	297
Handling Facilities	22
Heritage	26
Minor Constructed Features	116
Roads	3,107
Trails	296
Trail Bridges	11
Wastewater	37
Water	117
Wildlife, Fish, TES	7
Total	5,270

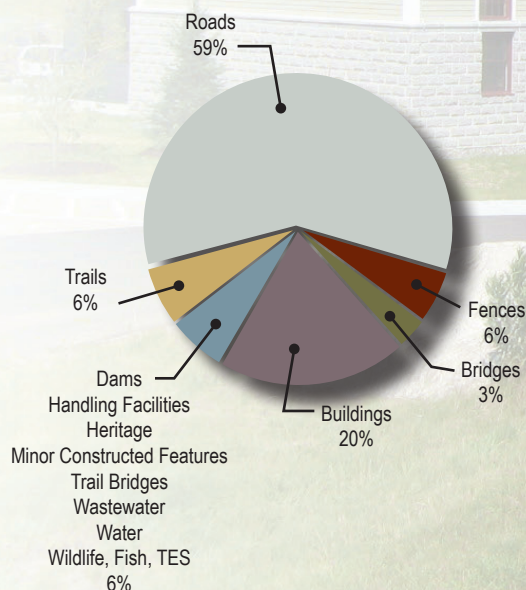
Motor Vehicles

Sedans, station wagons & buses	440
Light trucks	10,043
Medium & large trucks	8,207
Total	18,690



United States Department of Agriculture
Forest Service

National Forest System Statistics FY 2010



The U.S. Department of Agriculture (USDA) prohibits discrimination in all its programs and activities on the basis of race, color, national origin, age, disability, and where applicable, sex, marital status, familial status, parental status, religion, sexual orientation, genetic information, political beliefs, reprisal, or because all or part of an individual's income is derived from any public assistance program. (Not all prohibited bases apply to all programs.) Persons with disabilities who require alternative means for communication of program information (Braille, large print, audiotape, etc.) should contact USDA's TARGET Center at (202) 720-2600 (voice and TDD). To file a complaint of discrimination, write USDA, Director, Office of Civil Rights, 1400 Independence Avenue, S.W., Washington, D.C. 20250-9410, or call (800) 795-3272 (voice) or (202) 720-6382 (TDD). USDA is an equal opportunity provider and employer.

The White Mountain National Forest combined Supervisor's Office and Ranger Station was dedicated on October 30, 2009; built to LEED gold standards utilizing biomass heat and power.

Land Management

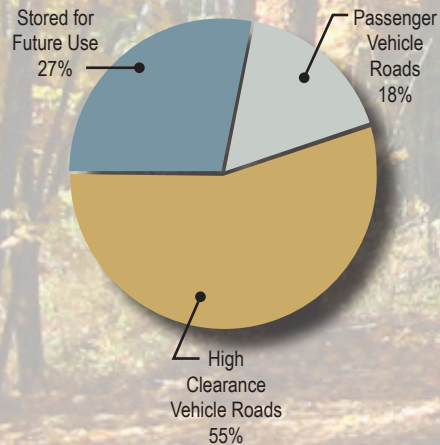
National Forests and Grasslands (each).....	155 forests and 20 grasslands
Total Acreage of Forest Service Lands (acres).....	192,909,421
National Forests (acres).....	188,228,177
National Grasslands (acres).....	3,837,470
National "Other Lands" (acres).....	843,774

**Other Lands" are those not accounted for as national forests or grasslands such as administrative sites, certain research properties and lands currently outside proclamation boundaries or purchase units.

System Roads (miles)

Operated for Passenger Vehicles (Maintenance Level 3-5).....	65,817
Operated for High-Clearance Vehicles (Maintenance Level 2).....	204,893
Stored for Future Use (Maintenance Level 1).....	102,707
Total	373,417

System Road Constructed (miles)	60
System Road Decommissioned (miles)	1,251 est.
Unauthorized Road Decommissioned (miles) .	1,298 est.



System Trails (miles)

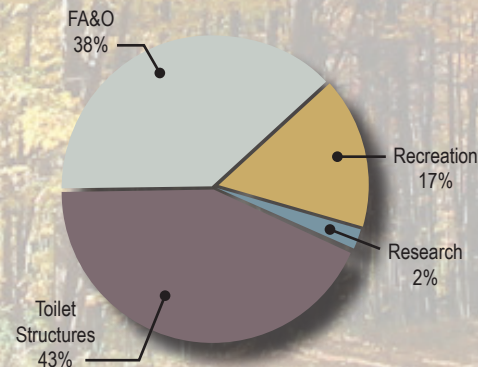
System Trails	152,222
---------------------	---------

Bridges

Road Bridges	6,207
Trail Bridges	6,438
Total	12,645

Buildings

Fire, Administrative and Other	15,521
Recreation	6,689
Research	841
Toilet Structures.....	17,370
Total	40,433
Total square footage of buildings	28,955,720



Drinking Water and Wastewater Systems

Drinking Water Systems (Open and Existing)	4,926
Wastewater Systems	4,953

Dam Structures

FS Owned Nat'l Inventory of Dams (NID)	(475)
Special Use Permitted (SUP)/Other Dams	(1,219)
Total	1,694

Recreation Sites

Boating	1,083
Cabin	689
Campground – Individual.....	4,617
Campground – Group	395
Interpretive Site – major	23
Interpretive Site – minor	689
Picnic.....	1,300
Trailhead.....	5,654
Other.....	3,455
Total	17,905

