

U.S. Fish & Wildlife Service

Annual Report of Lands Under Control of the U.S. Fish & Wildlife Service

as of September 30, 2005

revised 03/06



**On the cover:
Glacial Ridge National Wildlife Refuge**

The Glacial Ridge National Wildlife Refuge was formally established on October 26, 2004, with the transfer of a 2,309 acre donation from The Nature Conservancy. The refuge is located on the edge of the Prairie Pothole region of northwestern Minnesota, an area known for its historic high-quality waterfowl production capabilities. The refuge eventually will cover 35,000 acres, advancing the largest tallgrass prairie and wetland restoration project in U.S. history.

The historic wetland complexes and tallgrass prairie habitats of this area support large populations of bison, elk, waterfowl, shorebirds, grassland songbirds and prairie chickens. The refuge is part of a landscape that is both old and new. Remnants of the once vast tallgrass prairie that covered the beach ridges of ancient glacial Lake Agassiz blend with thousands of acres of prairie wetlands. Together these lands are now creating a haven for wildlife and people.

Much of the proposed refuge area has been drained and/or converted for agricultural purposes within the last 30 years. Restoration of the degraded wetland and upland areas, along with

preservation of the existing native prairie, will provide exceptional habitat for a variety of bird species common to wet meadows, marshes, as well as open water-oriented waterfowl species of the tallgrass prairie/wetland complexes. These restored areas will also provide an expanded habitat for the endangered western prairie fringed orchid.

Partners in this project will eventually restore over 12,000 acres of drained wetlands and 20,000 acres of tallgrass prairie habitat. The goal of the restoration work will be to approximate the pre-settlement hydrological and ecological conditions of the basin. The restored land will provide important breeding habitat for waterfowl, sandhill cranes, shorebirds and greater prairie chickens. The project will also improve water quality for downstream fisheries, protect drinking water for the City of Crookston, and decrease downstream flooding.

*Cover Photo Courtesy of:
Juan Carlos Giese, Refuge Operations
Specialist, Rydell National Wildlife
Refuge*

View of prairie restoration site

Annual Report of Lands Under Control of the U.S. Fish and Wildlife Service as of September 30, 2005

Message from the Director	1
--	----------

Location Maps

Key to Real Property Numbers	2
------------------------------------	---

Map of National Fish and Wildlife Management Areas	4
--	---

Map of Waterfowl Production Areas	6
---	---

Significant Land Acquisition Accomplishments in Fiscal Year 2005	7
---	----------

Tables

1 Summary by Categories	9
-------------------------------	---

2 Summary by States, Associated Governments and Possessions	10
---	----

2A FY 2005 Summary by States, Associated Governments and Possessions	12
--	----

3 National Wildlife Refuges	13
-----------------------------------	----

4 Waterfowl Production Areas.....	29
-----------------------------------	----

5 Coordination Areas.....	36
---------------------------	----

6 Administrative Sites.....	38
-----------------------------	----

7 National Fish Hatcheries	40
----------------------------------	----

8 Wilderness Areas in National Wildlife Refuges and National Fish Hatcheries	44
--	----

9 Migratory Waterfowl Refuges on Federal Water Resource Projects	47
--	----

Notes	49
--------------------	-----------

Compiled By: Division of Realty

Message from the Director

The Nation's 545 National Wildlife Refuges are the legacy of countless generations of Americans who recognized the importance of setting aside habitat for fish, wildlife and plants. The proud employees of the U.S. Fish and Wildlife Service work to further this legacy and to fulfill the goals and ideas inherent in the "National Wildlife Refuge System." Perhaps nothing so embodies the fulfillment of the Refuge System as the appearance in 2005 of the Ivory-billed woodpecker after an absence of more than 60 years.

Following credible reports of sightings, a team of scientists and ornithologists confirmed in April that the "Lord God" bird was spotted on the Cache River National Wildlife Refuge in Arkansas. Many had feared that the Ivory-billed, one of the world's largest woodpeckers, was extinct. Instead, people around the world rejoiced, heartened that protection of public lands had saved one of the world's beautiful creatures. The Ivory-billed woodpecker is but one example of the successes the Refuge System has had across the country and over the decades in protecting the habitat that is the very foundation of wildlife conservation.

Bald eagles numbers have rebounded as more than 160 national wildlife refuges provide important nesting grounds for the magnificent raptor. The 23-year-old Leatherback Sea Turtle project on Sandy Point National Wildlife Refuge in the Virgin Islands has assured the productivity of more than 8,250 nests and tens of thousands of hatchlings. America could well have lost the whooping crane, North America's tallest bird, were it not for national wildlife refuges. Yet, as of

January 2005, 468 birds thrive—either in the wild or in captivity—and Aransas National Wildlife Refuge along the mid-coast region of Texas welcomed a record number of cranes for the winter. Balcones Canyonlands National Wildlife Refuge in Texas, pivotal to the continued survival and recovery of the golden-cheeked warbler, works with international partners on behalf of the endangered bird.

In every part of the country, national wildlife refuges are making an everlasting contribution to wildlife and to Americans' understanding of what it takes to protect wildlife habitat. As about 40 million people each year visit national wildlife refuges, they appreciate firsthand the work of U.S. Fish and Wildlife Service personnel and thousands of volunteers who are passionate about the health of the nation's lands and its wildlife. They also enjoy some of the finest recreation.

National wildlife refuges offer fishing, hunting, wildlife observation, photography, environmental education and interpretation – only when compatible with wildlife conservation. Nowhere else in the world can people enjoy the breadth of recreation in the full knowledge that protection of wildlife species is the primary concern.

Two achievements in 2005 are notable. The nation's 545th national wildlife refuge—Glacial Ridge in northwest Minnesota— was officially created on October 26, culminating four years of work. Launched with the donation of a 2,309-acre parcel by The Nature Conservancy, the refuge eventually will cover 35,000 acres, advancing the largest

tallgrass prairie and wetland restoration project in United State history. The new refuge will become a major waterfowl breeding and nesting area. It provides critical habitat for declining grassland birds, greater prairie chickens, sandhill cranes, as well as the endangered western prairie fringed orchid, among other species.

In May, the Fish and Wildlife Service acquired the half-millionth acres for national wildlife refuges within the Northeast, a region better known for its growing population density than its open spaces for wildlife. The achievement was more than 70 years in the making and required nearly 6,000 real estate transactions and the dedication of many people in government and within the conservation community. The milestone was reached through the purchase of Wellford Farms, an 847-acre conservation easement in Richmond County, Virginia, for Rappahannock River Valley National Wildlife Refuge. Rappahannock River Valley Refuge is prime land for waterfowl, bald eagles and other migratory birds.

Ultimately, national wildlife refuges are as much for the American people as they are for wildlife. There is no better way to celebrate the National Wildlife Refuge System's second century of conservation than to visit one, become awed by the beauty and the wildlife they contain, and then tell a friend about these often overlooked gems of conservation.



Director

KEY TO REAL PROPERTY NUMBERS

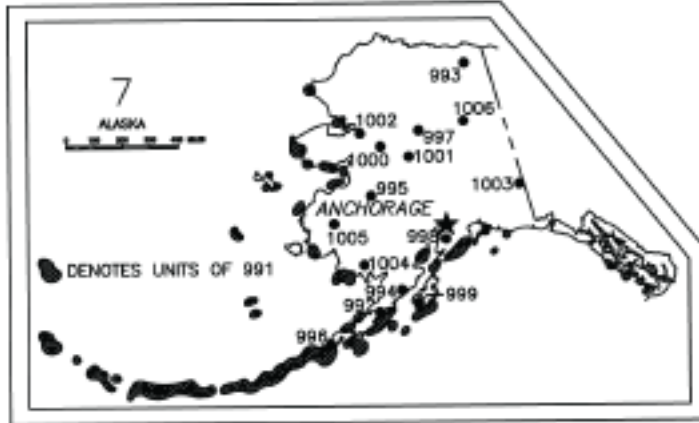
SEPTEMBER 30, 2005

NFH National Fish Hatchery
NWR National Wildlife Refuge
WMA Wildlife Management Area

831	San Marcos NFH, TX	939	Fox River NWR, WI	1057	John Hay NWR, NH	1229	Rocky Mountain Arsenal NWR, CO
834	St. Johns NWR, FL	940	Lower Suwannee NWR, FL	1060	Little Sandy NWR, TX	1231	Big Branch Marsh NWR, LA
835	Conscience Point NWR, NY	942	Grasslands WMA, CA	1062	Pilot Knob NWR, MO	1232	Stone Lakes NWR, CA
836	Julia Butler Hansen NWR, OR & WA	943	Moapa Valley NWR, NV	1063	San Joaquin River NWR, CA	1235	Big Muddy Nat. Fish & Wildlife Refuge, MO
838	Allegheny NFH, PA	944	Crocodile Lakes NWR, FL	1065	Midway Atoll NWR (Hawaii Inset)	1241	Massapee NWR, MA
839	Minnesota Valley NWR, MN	948	Bon Secour NWR, AL	1066	Lake Ophelia NWR, LA	1244	Rappahannock R. NWR, VA
840	Sachuest Point NWR, RI	949	McFaddin NWR, TX	1075	McCall NFH, ID	1245	San Diego NWR, CA
842	Plum Tree Island NWR, VA	950	Texas Point NWR, TX	1076	San Diego Bay NWR, CA	1247	Mandolay NWR, LA
843	Saddle Mountain NWR, WA	955	Antelope Dunes NWR, CA	1078	Sunkhaze Meadows NWR, ME	1250	Guray NFH, UT
845	Lewis and Clark NWR, OR	956	Butte Sink WMA, CA	1084	Cameron Prairie NWR, LA	1258	Ten Thousand Islands NWR, FL
846	Nomans Land Island NWR, MA	967	Lower Hatchie NWR, TN	1091	Logan Cove NWR, AR	1259	Key Cave NWR, AL
847	Wapack NWR, NH	970	Kirtland Warbler WMA, MI	1092	Florida Panther NWR, FL	1261	Black Bayou Lake NWR, LA
848	Seal Island NWR, ME	971	Cross Island NWR, ME	1093	Cape May NWR, NJ	1262	Boyer Chute NWR, NE
849	Thacher Island NWR, MA	973	Mathews Brake NWR, MS	1094	Pettaquamscutt Cove NWR, RI	1267	Silvio O. Conte Nat. Fish & Wild. Ref., MA, NH & VT
850	Atwater Prairie Chicken NWR, TX	974	Banks Lake NWR, GA	1113	Laguna Cartagena NWR, PR	1268	Waccamaw NWR, SC
851	Meredonia NWR, IL	977	Overflow NWR, AR	1118	Sacramento River NWR, CA	1269	Magic Valley Hatchery, ID
852	Pond Island NWR, ME	981	Castle Rock NWR, CA	1119	Bond Swamp NWR, GA	1270	Eagle (Fish) Lab, ID
853	Nantuxet NWR, MA	982	Tijuana Slough NWR, CA	1122	St Catherine Creek NWR, MS	1271	Blackfoot Valley WMA, MT
855	Hanalei NWR, HI	984	Lower Rio Grande Valley NWR, TX	1124	Bayou Sauvage NWR, LA	1272	Clarks River NWR, KY
856	Humboldt Bay NWR, CA	985	Watercress Darter NWR, AL	1125	Pocasin Lakes NWR, NC	1274	Dworshek NFH, ID
857	Swan River NWR, MT	988	Bogue Chitto NWR, LA & MS	1128	Lyns Ferry NFH, WA	1275	Livingston Stone NFH, CA
858	Great Dismal Swamp NWR, NC & VA	991	Asateo Maritima NWR, AK	1127	Sawtooth NFH, ID	1278	Irrigon Fish Hatchery & Satellites, OR
859	Huleala NWR, HI	992	Asateo Peninsula NWR, AK	1129	Driftless Area NWR, IA	1277	Lookingglass Fish Hatchery, WA
860	Ocoquan Bay NWR, VA	993	Arctic NWR, AK	1132	Cypress Creek NWR, IL	1278	Aroostook NWR, ME
861	Wallace Island NWR, VA	994	Becharof NWR, AK	1137	Grand Bay NWR, AL & MS	1279	Colorado River WMA, UT
862	White River NFH, VT	995	Innoko NWR, AK	1138	Hamden Slough NWR, MN	1280	Lost Trail NWR, MT
863	Rose Atoll NWR (Pacific Area Inset)	996	Izembek NWR, AK	1139	Roanoke River NWR, NC	1281	Navassa Island NWR, DC
864	Franklin Island NWR, ME	997	Kanuli NWR, AK	1140	Ace Basin NWR, SC	1282	Shawangunk Grasslands NWR, NY
865	Black Island NWR, RI	998	Kanal NWR, AK	1142	Franz Lake NWR, WA	1283	Whitelsey Creek NWR, WI
867	Amargosa Pupfish Station, NV	999	Kodiak NWR, AK	1143	Grays Harbor NWR, WA	1284	Port Louisa NWR, IA & IL
868	Nansamond NWR, VA	1000	Koyukuk NWR, AK	1149	Ohio River Islands NWR, KY, PA & WV	1285	Great River NWR, IL & MO
870	San Pablo Bay NWR, CA	1001	Nowlton NWR, AK	1153	James River NWR, VA	1286	Two Rivers NWR, IL & MO
871	Niaqually NWR, WA	1002	Selawik NWR, AK	1154	Dahomey NWR, MS	1287	Middle Mississippi River NWR, IL & MO
872	Sevilleta NWR, NM	1003	Tedlin NWR, AK	1155	Tallahatchie NWR, MS	1288	Big Oak NWR, IN
876	Oxbow NWR, MA	1004	Tagiak NWR, AK	1156	Tuannon NFH, WA	1289	Cat Island NWR, LA
877	Cabo Rajo NWR, PR	1005	Yukon Delta NWR, AK	1158	Nestucca Bay NWR, OR	1290	John W. & Louisa Seiler NWR, NE
878	Baker Island NWR (Pacific Area Inset)	1006	Yukon Flats NWR, AK	1159	Neal Smith NWR, IA	1291	Guadalupe-Nipomo Dunes NWR, CA
879	Howland Island NWR (Pacific Area Inset)	1008	Beas Bluff NFH, SC	1161	Archie Carr NWR, FL	1292	North Dakota WMA, ND
880	Jarvis Island NWR (Pacific Area Inset)	1009	Fern Cove NWR, AL	1168	Niaqually NFH, WA	1293	Clearwater NFH, ID
881	Petit Mansan NWR, ME	1012	Richard Cronin NFH, MA	1171	Ozark Cavefish NWR, MO	1295	Northern Tallgrass Prairie NWR, MN
882	Makah NFH, WA	1015	San Bernardino NWR, AZ	1174	Walkill River NWR, NJ & NY	1296	Coldwater River NWR, MS
883	Supawa Meadows NWR, NJ	1016	Blue Ridge NWR, CA	1176	North Central Valley WMA, CA	1297	Oahu Forest NWR, HI
884	Egmont Key NWR, FL	1018	Tensas River NWR, LA	1176	Rydell NWR, MN	1298	Caddo Lake NWR, TX
889	Trustum Pond NWR, RI	1019	Protection Island NWR, WA	1178	Balcones Canyonslands NWR, TX	1299	Palmira Atoll NWR (Pacific Area Inset)
890	Hopper Mountain NWR, CA	1021	Bandon Marsh NWR, OR	1179	Bayou Cocodrie NWR, LA	1300	Kingman Reef NWR (Pacific Area Inset)
898	San Francisco Bay NWR, CA	1024	Big Boggy NWR, TX	1180	Marin Islands NWR, CA	1301	Asabet NWR, MA
900	Optima NWR, OK	1025	Massasoit NWR, MA	1181	Mortenson Lake NWR, WY	1302	Vieques NWR, PR
901	Hillside NWR, MS	1026	Cryetal River NWR, FL	1182	Grand Cote NWR, LA	1303	Dakota Tallgrass Prairie, ND & SD
903	Big Stone NWR, MN	1027	Tehama-Colusa Fish Facility, CA	1183	Mora NFH, NM	1309	Bayou Teche NWR, LA
904	Moody NWR, TX	1028	Pierce NWR, WA	1184	Siletz Bay NWR, OR	1311	Red River NWR, LA
906	Seal Beach NWR, CA	1029	Harbor Island NWR, MI	1185	Two Ponds NWR, CO	1312	Cahaba River NWR, AL
907	Felsenthal NWR, AR	1030	Ash Meadows NWR, NV	1186	Marais Des Cygnes NWR, KS	1313	Baco NWR, CO
908	D'Arbonne NWR, LA	1031	Alligator River NWR, NC	1187	Great Bay NWR, NH	1314	Mountain Longleaf NWR, AL
909	Mississippi Sandhill Crane NWR, MS	1032	Eastern Shore of Virginia NWR, VA	1189	Lake Umbagog NWR, ME & NH	1315	Theodore Roosevelt NWR, MS
910	Karl E. Mandt NWR, NB & SD	1034	San Simeon Field Station, CA	1190	Tualatin River NWR, OR	1316	Holt Collier NWR, MS
911	Pearl Harbor NWR, HI	1035	Sandy Point NWR, VI	1193	Handy Brake NWR, LA	1317	Glacier Ridge NWR, MN
912	Pindney Island NWR, SC	1036	Cumtuck NWR, NC	1196	Kedzie Pond NWR, HI		
914	Ellisot Slough NWR, CA	1037	Kilauea Point NWR, HI	1199	Bill Williams NWR, AZ		
915	Kakahaia NWR, HI	1038	Buenos Aires NWR, AZ	1200	Leslie Canyon NWR, AZ		
920	Deescheo NWR, PR	1039	Stewart B. McKinney NWR, CT	1207	Crane Meadows NWR, MN		
921	James Campbell NWR, HI	1040	Chickasaw NWR, TN	1208	Guam NWR (Pacific Area Inset)		
923	Iron River NFH, WI	1042	Bitter Creek NWR, CA	1209	Bald Knob NWR, AR		
924	Salinas River NWR, CA	1043	Willow Creek-Lurline WMA, CA	1210	Deep Fork NWR, OK		
925	Morgan Brake NWR, MS	1044	Cochella Valley NWR, CA	1212	Emiquon NWR, IL		
926	Panther Swamp NWR, MS	1046	Haleakala Forest NWR, HI	1213	Cokeville Meadows NWR, WY		
928	Green Cay NWR, VI	1051	Cochise River NWR, AR	1216	Trinity River NWR, TX		
929	Bear Valley NWR, OR	1052	Steigerwald Lake NWR, WA	1218	Lake Wales Ridge NWR, FL		
930	Blowing Wind Cave NWR, AL	1053	Dark Plateau NWR, OK	1224	Conan Valley NWR, WV		
931	Upper Ouachita NWR, LA	1054	Achafalaya NWR, LA	1225	Pond Creek NWR, AR		
937	Featherstone NWR, VA	1056	Little River NWR, OK	1226	Patoka River NWR, IN		

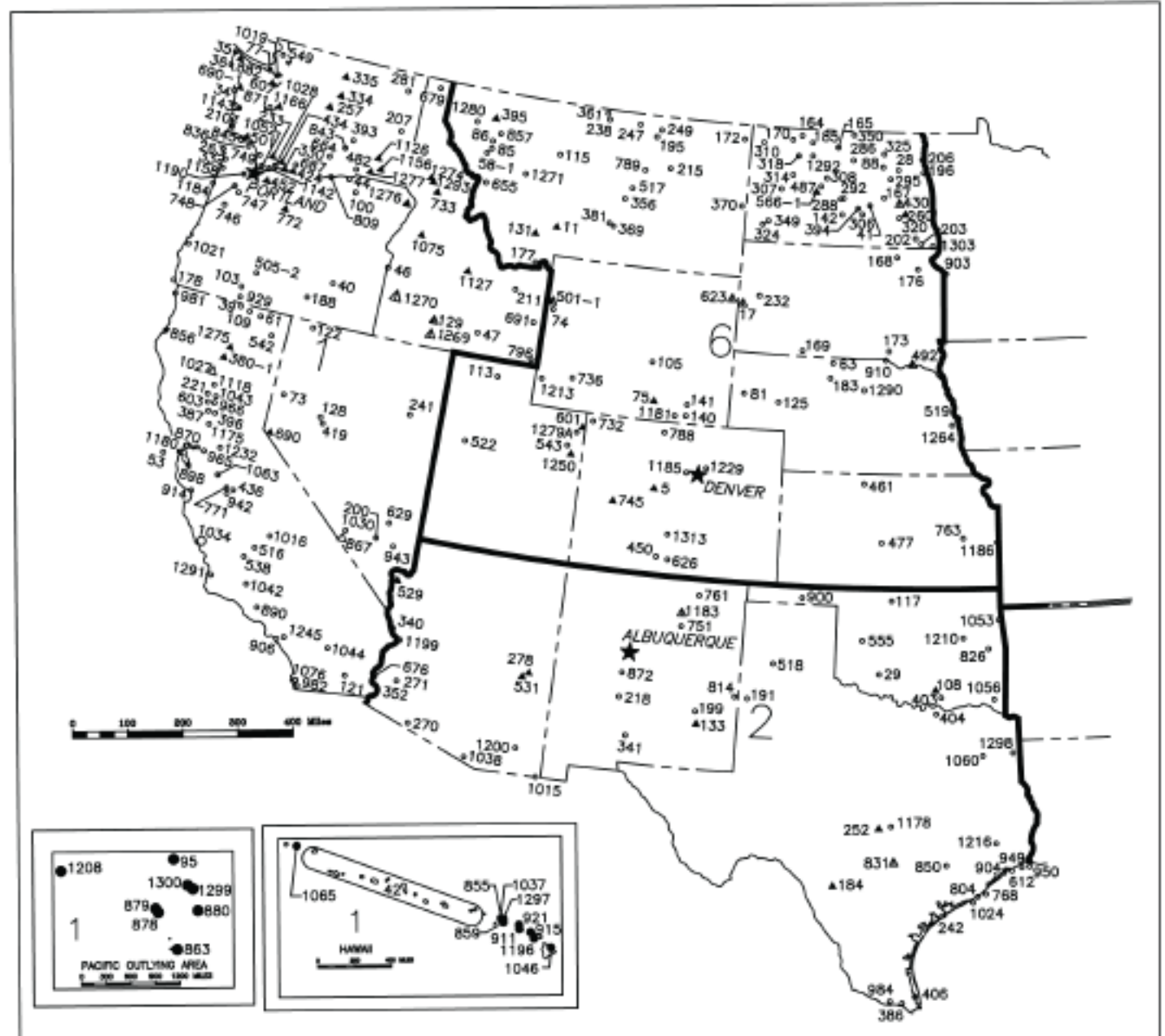
NATIONAL FISH AND WILDLIFE MANAGEMENT AREAS

★ REGIONAL OFFICE — REGIONAL BOUNDARY



- NATIONAL WILDLIFE REFUGE
- WILDLIFE RESEARCH CENTER
- ▲ NATIONAL FISH HATCHERY
- △ FISH HATCHERY AND RESEARCH STATION
- ◻ FISHERY RESEARCH STATION
- ◊ FISH HATCHERY (REALTY INTEREST ONLY)

COMPILED IN THE DIVISION OF REALTY
WASHINGTON, DC SEPTEMBER 30, 2005

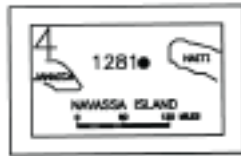
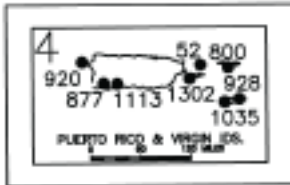


NATIONAL FISH AND WILDLIFE MANAGEMENT AREAS

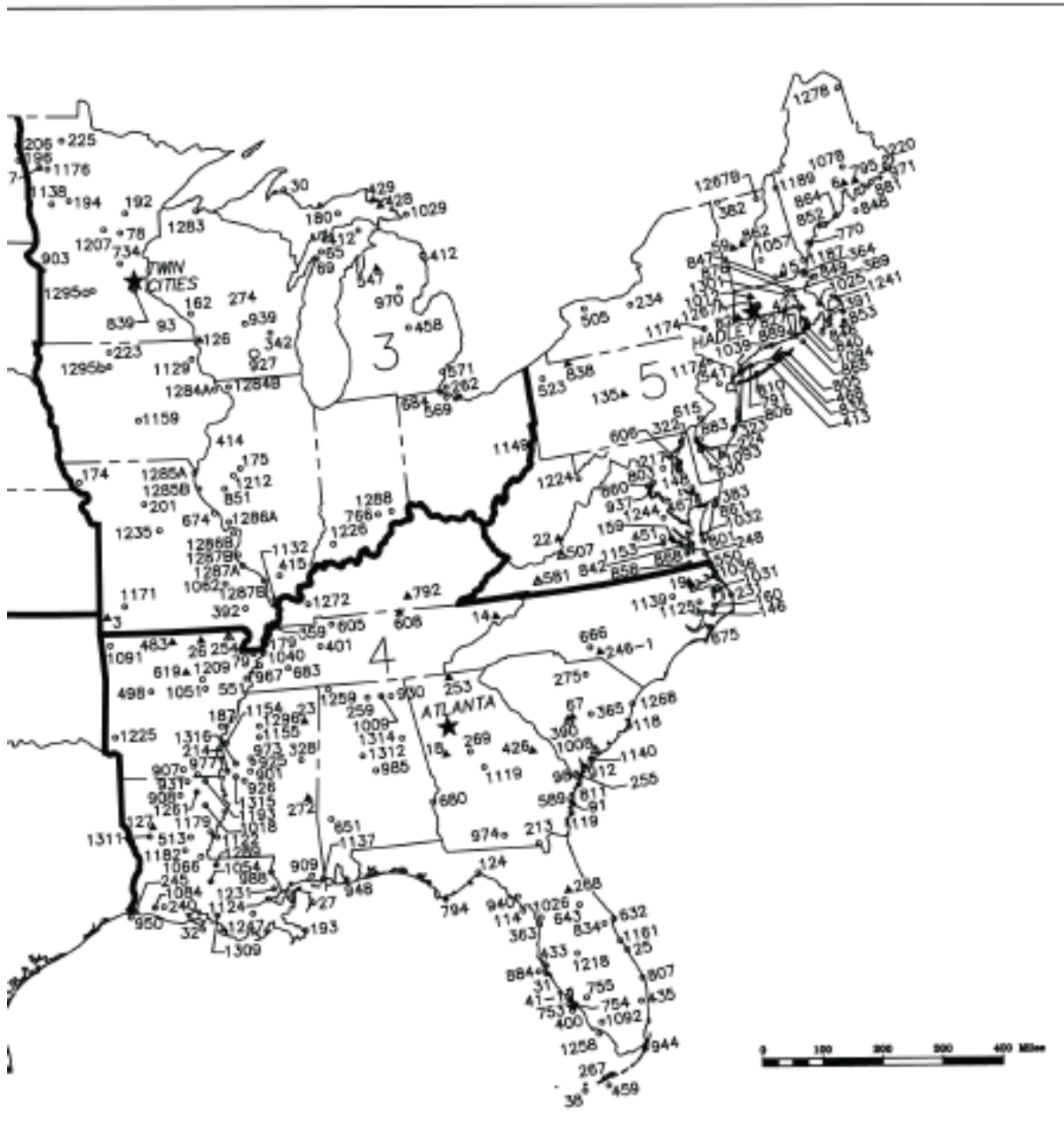
UNITED STATES
FISH AND WILDLIFE SERVICE

REGIONAL OFFICE REGIONAL BOUNDARY

- NATIONAL WILDLIFE REFUGE
- WILDLIFE RESEARCH CENTER
- ▲ NATIONAL FISH HATCHERY
- ▲ FISH HATCHERY AND RESEARCH STATION
- ▲ FISHERY RESEARCH STATION
- ▲ FISH HATCHERY (REALTY INTEREST ONLY)



COMPILED IN THE DIVISION OF REALTY
WASHINGTON, DC SEPTEMBER 30, 2005



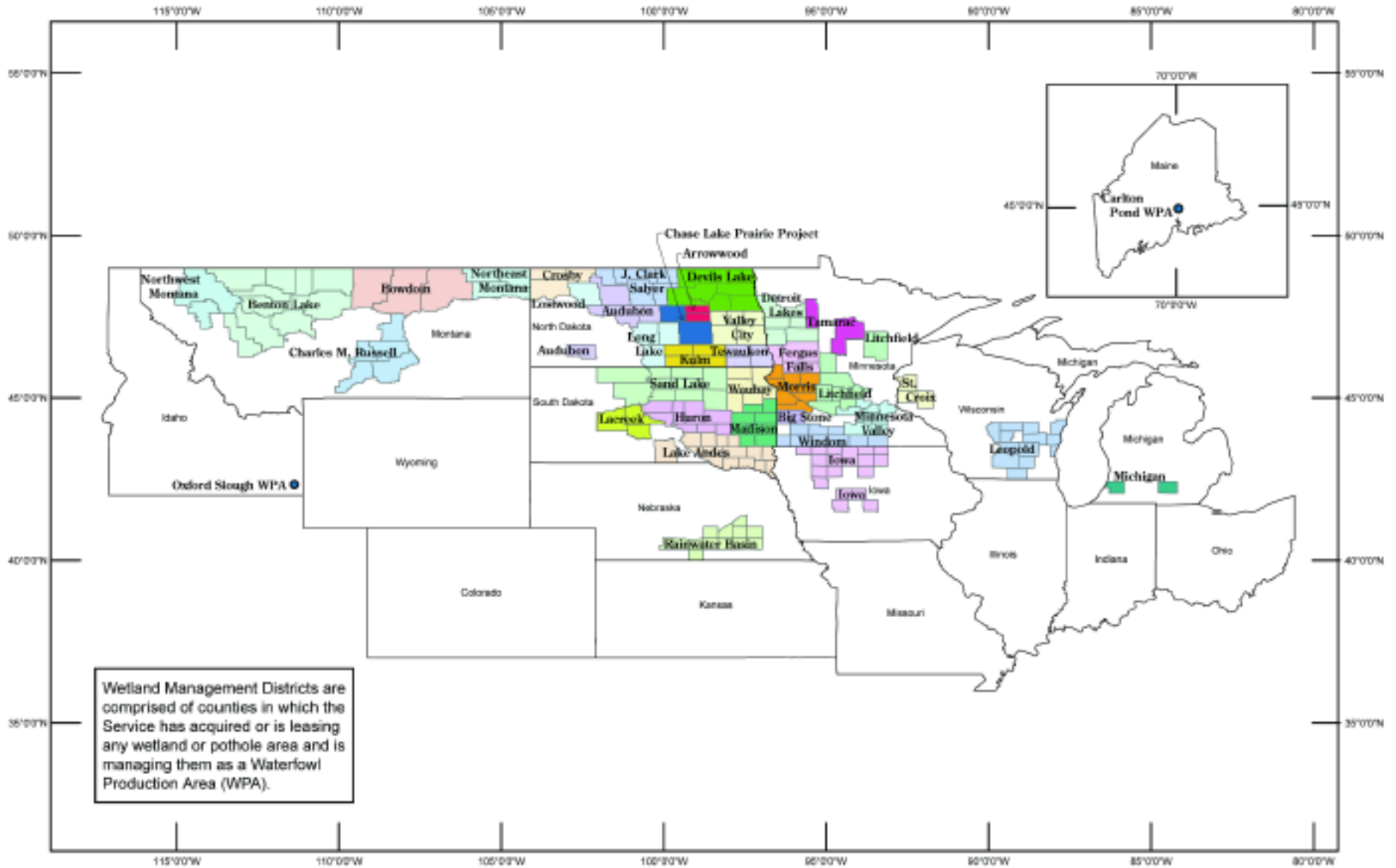


U.S. Fish & Wildlife Service

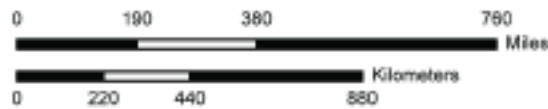
Wetland Management Districts of the National Wildlife Refuge System

Idaho, Iowa, Maine, Michigan, Minnesota, Montana, Nebraska, North Dakota, South Dakota, Wisconsin

Waterfowl Production Area Counties



PRODUCED IN THE DIVISION OF REALTY
 WASHINGTON, D.C.
 LAND STATUS CURRENT TO: 9/30/2005
 BASEMAP: ESRI
 DATUM: WGS 1984
 MAP NAME: WWDs2005



WGS 1984

Significant Land Acquisition Accomplishments in Fiscal Year 2005

The U.S. Fish and Wildlife Service acquired fee title or other interest in nearly 225,000 acres of land in Fiscal Year 2005, and the number of national wildlife refuges increased from 544 in FY 2004 to 545 in FY 2005. The new unit established as part of the National Wildlife Refuge System in FY 2005 was the Glacial Ridge National Wildlife Refuge (NWR) in Minnesota.

Glacial Ridge NWR: The Director established the refuge and the first interest was acquired on October 26, 2004. The refuge is comprised of 2,309 acres and it is located on the edge of the Prairie Pothole region in northwestern Minnesota, and will provide exceptional habitat for a variety of bird species common to wet meadows and marshes.

Also, numerous partnership opportunities resulted in several additions to existing national wildlife refuges. In FY 2005, the Service added 168 acres to the **Sacramento River NWR**. The riparian wetlands found on the refuge provide, preserve, and restore habitat for threatened and endangered species, waterfowl, neotropical birds, other wildlife, fish and plants.

After several years of complex negotiations, the Service acquired lands and real property interests from the Estate of James Campbell for addition to the **James Campbell NWR** totaling over 250 acres. Of this total, 16 acres are in easements for road and drainage needs, and 19 acres are currently leased at no cost. The refuge is the Island of Oahu's premier endangered waterbird recovery area.

By partnering with The Conservation Fund (TCF), the Service was able to acquire 1,082 acres which is located within the acquisition boundary of the lower Cane River Unit of the **Red River NWR**. This refuge is a string of five separate units along the Red River in northwest Louisiana which serve as a cornerstone for restoration of fish and wildlife habitats on this 280-mile stretch of the river. Along with the land for land

exchange completed, the Service has now added a total of 3,156 acres to this unit.

The Service was able to complete the first phase of a large acquisition by adding 2,947 acres to the **Tensas River NWR** in Louisiana. The Trust for Public Land (TPL) originally purchased the 8,224 acre tract and has agreed to sell it to the Service as funding becomes available. The refuge currently exists as two separate units and this acquisition will provide significant biological benefits by connecting the two refuge units thereby providing a wildlife corridor and increasing the size and continuity of refuge lands.

With the acquisition of 551 acres at the **Cache River NWR**, the Service completed a multi-year phased acquisition of 4,362 acres with The Nature Conservancy (TNC). This property represents over seven miles of very crucial riparian habitat along the Cache River and adds to some of the largest contiguous blocks of bottomland hardwood forest in the Lower Mississippi River Valley. The Service initiated another multi-year phased acquisition with TNC for a farm area which consists of 3,094 acres. The Service acquired a total of 1,440 acres of this farm to date. This tract has been restored to bottomland hardwoods, thus providing waterfowl habitat. This refuge is considered to be an important wintering area for mallards in North America, and some of the most important for pintails, teal, Canada geese, and other migratory waterfowl. The recent rediscovery on the refuge of the Ivory-billed woodpecker, a bird long thought extinct, highlights the benefits that these crucial waterfowl habitats provide to other species as well.

By working with partners like TNC, TPL, TCF, and the Chesapeake Bay Foundation, the Service reached a milestone in the Northeast Region by acquiring the half-millionth acre as a result of an 847 acre conservation easement at **Rappahannock River Valley NWR**. This refuge protects wetlands and other habitat along the

river and its tributaries provides prime habitat for waterfowl, bald eagles and other migratory birds. Additionally, we acquired a 325 acre conservation easement from the Menokin Foundation. This property includes the shoreline of Cat Point Creek and was recently designated as a bald eagle concentration area.

The Service acquired a unique and diverse wetland complex of 1,073 acres at **Lake Umbagog NWR**. Wildlife values include waterfowl production and migration habitat. This area is an important breeding site for the common loon in New Hampshire and is recognized as one of the most important breeding areas in the northeastern United States for its high nesting success. Large populations of moose and black bear also utilize this area.

The Service added 1,791 acres for the Pondicherry Division of the **Silvio O. Conte National Fish and Wildlife Refuge**. The Pondicherry Division is a special focus area within the 7.2 million acre Connecticut River Watershed. This northern forest wetland complex provides habitat for numerous species of waterfowl. Acquisitions will support the Atlantic Joint Venture goal of the North American Waterfowl Management Plan by protecting and allowing the management of priority wetland habitats for migrating and breeding waterfowl, with special consideration for black ducks.

The Service finalized the purchase with TNC of an additional 53,642 acres at the **Baca NWR**. The refuge is located in the San Luis Valley, which contains the largest and most important concentration of wetlands in Colorado. Also, the State of Colorado transferred 21,454 leased acres to the Service.

In partnership with Ducks Unlimited, the Mountain-Prairie Region of the Service was able to acquire grassland easements covering over 22,000 acres.

TCF donated 13,074 acres for addition to the **Alaska Peninsula NWR**. The parcel

provides a variety of important habitats, including low tundra, ponds, streams, riparian wetlands, and shorelines. A number of migratory water birds feed, rest, and stage habitat in this area. The parcel also provides winter browse. Also, the Service acquired a 10 acre bay front tract at the head of Herendeen Bay that provides habitat for migratory and resident birds and numerous mammals are sighted in this area.

Land adjacent to the **Kenai NWR** consisting of 9 acres was acquired as a staging area for access to the designated Wilderness Area within the refuge.

The Service purchased a nearly-half acre site for the future **Kodiak NWR** visitor center. This visitor center will be built in

downtown Kodiak near the ferry terminal, which will be much more accessible to residents and tourists.

The **Koyukuk NWR** grew by 80 acres. The tract lies in rich floodplain that supports diverse assemblage of plants and animals. This area is noteworthy for the large number of moose that are attracted to the riparian willows and alders along the river.

The Service purchased 160 acres in the **Selawik NWR** that is located in the Tagagawik River drainage. This area supports healthy populations of Arctic grayling, northern pike, and burbot. This land is also an important migratory corridor and wintering area.

The **Togiak NWR** increased by 430 acres. The acquisitions include high quality stream habitat which supports all five species of Alaskan salmon. The land also provides habitat for brown bear, moose and caribou, as well as nesting and breeding habitat for migratory waterfowl. The acreage is located in the designated Wilderness Area.

The Service acquired 545 acres at the **Yukon Flats NWR** that include high quality wetlands. This area also provides excellent moose habitat which is an important subsistence resource to the local residents.

A complete list of new additions to the National Wildlife Refuge System is as follows:

<i>State</i>	<i>Unit Name</i>	<i>Acres</i>
Minnesota	Glacial Ridge National Wildlife Refuge	2,309

TABLE1 - SUMMARY BY CATEGORIES

CATEGORY	RESERVED FROM PUBLIC DOMAIN		ACQUIRED BY OTHER FEDERAL AGENCY		DEVISE OR GIFT	PURCHASED		AGREEMENT EASEMENT OR LEASE	TOTAL ACRES	
	SOLE OR PRIMARY	SECONDARY	SOLE OR PRIMARY	SECONDARY		ACRES	COST (\$)			
NATIONAL WILDLIFE REFUGES	545	81,324,052.78	635,400.29	3,154,205.57	1,218,210.33	737,424.14	4,255,543.40	1,882,837,521.42	1,429,343.11	92,754,179.62
WATERFOWL PRODUCTION AREAS	203	15,897.64	0.00	26,758.41	0.00	15,452.57	692,433.94	204,398,260.99	2,415,175.59	3,165,718.15
COORDINATION AREAS	50	56,586.61	0.00	139,273.47	55,739.14	0.00	681.13	13,480.00	63,544.00	315,824.35
TOTAL	798	81,396,537.03	635,400.29	3,320,237.45	1,273,949.47	752,876.71	4,948,658.47	2,087,249,262.41	3,908,062.70	96,235,722.12
ADMINISTRATIVE SITES	46	50.31	36.00	7.40	0.00	0.75	1,029.88	11,312,769.05	41.62	1,165.96
NATIONAL FISH HATCHERIES	69	3,607.09	987.09	2,596.85	3,707.30	1,338.82	5,294.74	3,269,960.59	4,336.35	21,868.24
TOTAL	115	3,657.40	1,023.09	2,604.25	3,707.30	1,339.57	6,324.62	14,582,729.64	4,377.97	23,034.20
GRAND TOTAL	913	81,400,194.43	636,423.38	3,322,841.70	1,277,656.77	754,216.28	4,954,983.09	2,101,831,992.05	3,912,440.67	96,258,756.32

REPORT DEFINITIONS

THE FOLLOWING DEFINITIONS ARE USED SOLELY FOR ADMINISTRATIVE PURPOSES IN GROUPING LAND USE CATEGORIES FOR THIS REPORT AND DO NOT NECESSARILY REFLECT THE DEFINITIONS FOUND IN 50 CFR 25.12

- ADMINISTRATIVE SITE: LAND USED TO SUPPORT ADMINISTRATIVE PROGRAMS, SUCH AS MAINTENANCE FACILITIES OR OFFICES, AND OFF-SITE VISITOR CENTERS (TABLE 6).
- COORDINATION AREA: ANY AREA ADMINISTERED AS PART OF THE NATIONAL WILDLIFE REFUGE SYSTEM AND MANAGED BY THE STATE UNDER COOPERATIVE AGREEMENTS BETWEEN THE SERVICE AND A STATE FISH AND WILDLIFE AGENCY (TABLE 5).
- MIGRATORY WATERFOWL REFUGE ON A FEDERAL WATER RESOURCE PROJECT: FEDERAL LAND MANAGED BY THE SERVICE AS PART OF THE NATIONAL WILDLIFE REFUGE SYSTEM TO MITIGATE A FEDERAL WATER RESOURCE PROJECT FOR THE BENEFIT OF MIGRATING WATERFOWL (AND OTHER WILDLIFE) UNDER THE FISH AND WILDLIFE COORDINATION ACT (TABLE 9).
- NATIONAL FISH HATCHERY: FACILITY WHERE FISH ARE RAISED. HATCHERY OBJECTIVES ARE TO REPLENISH DEPLETED STOCKS, TO MITIGATE FEDERAL WATER PROJECTS, TO ASSIST WITH THE MANAGEMENT OF FISHERY RESOURCES ON FEDERAL (PRIMARYLY SERVICE) AND INDIAN LANDS, AND TO ENHANCE RECREATIONAL FISHERIES (TABLE 7).
- NATIONAL WILDLIFE REFUGE: ANY AREA OF THE NATIONAL WILDLIFE REFUGE SYSTEM, EXCEPT COORDINATION AREAS AND WATERFOWL PRODUCTION AREAS (TABLE 3).
- WATERFOWL PRODUCTION AREA: ANY WETLAND OR POTHOLE AREA ACQUIRED PURSUANT TO THE MIGRATORY BIRD HUNTING AND CONSERVATION STAMP ACT OR OTHER STATUTORY AUTHORITY AND ADMINISTERED AS PART OF THE NATIONAL WILDLIFE REFUGE SYSTEM AND IDENTIFIED BY COUNTY DESIGNATION (TABLE 4).
- WILDERNESS AREA: SERVICE LAND DESIGNATED BY CONGRESS TO BE MANAGED AS A UNIT OF THE NATIONAL WILDERNESS PRESERVATION SYSTEM, IN ACCORDANCE WITH THE TERMS OF THE WILDERNESS ACT OF 1964. ALL SERVICE WILDERNESS AREAS OCCUR WITHIN NATIONAL WILDLIFE REFUGES, WITH THE EXCEPTION OF MOUNT MASSIVE WILDERNESS AREA WHICH IS LOCATED AT THE LEADVILLE NATIONAL FISH HATCHERY (TABLE 8).

NOTE: FOR CONVERSION TO METRIC UNITS
1 ACRE = .405 HECTARES

TABLE 2 - SUMMARY BY STATES, ASSOCIATED GOVERNMENTS AND POSSESSIONS

STATE	RESERVED FROM PUBLIC DOMAIN		ACQUIRED BY OTHER FEDERAL AGENCY		DEVISE OR GIFT	PURCHASED		AGREEMENT EASEMENT OR LEASE	TOTAL ACRES	
	SOLE OR PRIMARY	SECONDARY	SOLE OR PRIMARY	SECONDARY		ACRES	COST (\$)			
ALABAMA	11	0.00	0.00	16,114.00	37,821.62	2,471.59	13,318.34	30,260,225.00	1,462.69	71,188.24
ALASKA	47	76,241,588.11	10,091.00	1.89	0.00	59,814.73	303,510.00	134,769,511.65	202,324.78	76,817,330.51
ARIZONA	15	1,548,669.60	27,270.45	4,212.93	12,501.23	1,200.00	124,310.60	18,281,215.00	7,445.80	1,725,610.61
ARKANSAS	13	8,881.60	0.00	163,974.36	823.77	3,999.22	189,041.10	74,369,239.98	1,125.02	367,845.07
CALIFORNIA	42	81,073.38	45,118.29	35,380.77	6,467.84	11,566.69	158,224.43	208,077,262.56	130,431.36	468,262.76
COLORADO	12	16,602.00	0.00	9,194.90	11,152.99	309.33	102,550.72	28,472,978.36	23,319.92	163,129.86
CONNECTICUT	1	0.00	0.00	0.00	4.90	247.46	657.36	22,353,590.00	1.72	911.44
DELAWARE	2	0.00	0.00	541.50	0.00	29.60	24,649.18	9,117,324.38	953.19	26,173.47
FLORIDA	30	4,853.76	154.00	32,467.64	138,262.70	4,438.16	235,525.48	130,320,902.45	562,245.13	977,946.87
GEORGIA	10	0.00	0.00	39,373.66	3,275.80	26,365.60	408,367.60	8,942,027.04	5,007.52	482,390.18
HAWAII	13	254,418.10	0.00	72.80	61.15	91.38	44,013.73	40,086,004.60	834.32	299,491.48
IDAHO	15	24,113.17	27,916.40	2,865.46	23.54	181.26	21,347.51	4,161,832.86	15,610.09	92,057.43
ILLINOIS	11	65.15	0.00	46,187.61	67,413.28	4,159.14	32,449.71	18,035,685.73	444.81	150,719.70
INDIANA	3	0.00	0.00	219.03	51,000.00	412.58	13,230.74	8,192,292.60	0.00	64,862.35
IOWA	27	333.66	0.00	0.00	47,237.94	81.22	66,750.17	42,130,723.71	712.01	115,115.00
KANSAS	5	0.00	0.00	116.50	29,241.21	222.20	29,170.20	5,630,994.40	6.37	58,756.48
KENTUCKY	3	0.00	0.00	0.00	20.47	0.00	9,899.59	7,764,999.15	0.00	9,920.06
LOUISIANA	24	10,462.65	2,892.30	248,701.59	0.00	16,577.79	265,765.36	126,315,233.16	25,542.72	569,942.41
MAINE	12	0.00	0.00	11,524.69	0.00	4,347.51	48,745.60	39,511,828.72	756.31	65,374.11
MARYLAND	5	0.00	0.00	11,855.89	0.00	3,940.59	29,861.26	16,096,081.23	68.21	45,725.95
MASSACHUSETTS	12	0.00	0.00	4,454.53	0.00	720.69	16,620.36	21,018,748.74	71.58	21,867.16
MICHIGAN	13	2,999.51	121.70	7,674.64	1,653.32	435.61	102,749.54	11,319,041.02	1,250.45	116,884.77
MINNESOTA	60	288.18	0.00	165,924.76	15,674.97	6,217.74	296,482.52	108,676,251.08	78,428.10	563,016.27
MISSISSIPPI	14	40.08	0.00	72,576.62	7,070.45	5,116.84	131,295.81	78,159,503.03	10,493.60	226,593.40
MISSOURI	12	0.00	0.00	11,087.58	13,607.00	121.97	48,085.81	11,828,231.12	259.43	73,161.79
MONTANA	53	433,134.99	388,952.77	95,970.62	155,325.01	6,705.57	93,234.16	22,252,876.08	194,067.84	1,367,390.96
NEBRASKA	17	15,786.88	2,684.81	70,015.85	0.00	5,880.78	81,420.24	16,016,760.74	3,181.89	178,970.45
NEVADA	11	2,244,908.96	18,261.22	4.45	623.20	4,779.11	84,367.39	23,900,248.25	63,964.22	2,416,908.55
NEW HAMPSHIRE	5	0.00	0.00	1,054.00	0.00	1,836.60	18,194.24	14,248,718.98	201.21	21,286.05
NEW JERSEY	4	0.00	0.00	6.86	1.96	4,248.66	65,518.53	115,924,376.60	3,061.76	72,837.77
NEW MEXICO	10	15,766.26	57,215.48	0.00	438.52	220,200.00	90,697.96	5,317,667.69	733.67	385,051.89
NEW YORK	12	0.00	0.00	1,829.19	0.00	5,624.04	19,787.39	11,256,319.67	1,948.61	29,189.23
NORTH CAROLINA	12	0.00	0.00	50,964.86	11.38	237,790.65	129,553.13	38,413,639.52	9,989.41	428,309.43
NORTH DAKOTA	108	18,537.86	0.00	138,426.49	14,962.69	5,456.09	319,910.53	29,650,320.86	1,176,480.10	1,673,773.76
OHIO	3	77.13	0.00	0.00	0.00	2,445.42	5,960.39	4,433,893.55	598.20	9,081.14
OKLAHOMA	10	77,966.20	0.00	622.49	61,224.08	742.36	26,210.51	13,713,664.31	3,861.89	170,627.53
OREGON	28	267,561.70	4,608.28	63,078.93	9,826.80	6,409.47	225,778.60	46,978,930.70	844.77	578,108.55
PENNSYLVANIA	4	0.00	0.00	87.26	45.04	243.14	9,695.41	9,872,792.75	0.00	10,070.85
RHODE ISLAND	5	0.00	0.00	581.96	0.00	630.89	1,079.33	19,573,700.00	156.20	2,448.38
SOUTH CAROLINA	9	0.00	0.00	55,214.67	100.00	8,906.45	59,298.42	27,338,541.22	43,233.16	166,752.70
SOUTH DAKOTA	51	1,848.76	0.00	28,782.89	581.00	10,056.46	163,739.42	29,509,747.79	1,222,727.55	1,427,736.08
TENNESSEE	8	0.00	0.00	7,925.87	53,312.56	8.26	42,743.22	37,565,790.91	15,682.07	119,671.98

TABLE 2 - SUMMARY BY STATES, ASSOCIATED GOVERNMENTS AND POSSESSIONS

STATE	RESERVED FROM PUBLIC DOMAIN		ACQUIRED BY OTHER FEDERAL AGENCY		DEVISE OR GIFT	PURCHASED		AGREEMENT EASEMENT OR LEASE	TOTAL ACRES	
	SOLE OR PRIMARY	SECONDARY	SOLE OR PRIMARY	SECONDARY		ACRES	COST (\$)			
TEXAS	22	0.00	0.00	46,658.87	13,817.70	14,699.61	446,335.41	203,258,706.02	53,823.41	575,335.00
UTAH	9	65,780.81	0.00	2,382.91	0.00	4,285.43	34,780.23	4,273,528.72	5,252.38	112,481.76
VERMONT	4	0.00	0.00	0.00	0.00	346.36	32,836.82	7,390,047.37	86.00	33,269.18
VIRGINIA	14	0.00	0.00	5,941.36	0.00	53,594.95	70,646.97	79,273,241.25	5,931.55	136,114.83
WASHINGTON	39	40,486.42	2,182.11	34,874.66	187,347.02	1,251.87	71,268.34	41,994,729.58	7,553.04	344,963.46
WEST VIRGINIA	4	0.00	0.00	18.90	0.00	313.97	19,049.78	45,097,666.10	28.34	19,410.99
WISCONSIN	26	747.93	0.00	99,468.37	40,341.00	174.64	97,148.39	23,253,019.43	38.40	237,918.73
WYOMING	15	23,201.58	11,501.57	16,079.93	13,549.63	4,516.60	26,876.35	11,747,700.76	6,954.47	102,680.13
AMERICAN SAMOA	1	0.00	37,453.00	1,613.00	0.00	0.00	0.00	0.00	0.00	39,066.00
GUAM	1	0.00	0.00	772.10	0.00	0.00	0.00	0.00	22,456.00	23,228.10
U.S. MINOR OUTLYING ISLANDS	8	0.00	0.00	1,695,367.81	282,835.00	0.00	415.75	8,900,000.00	2.30	1,978,620.86
PUERTO RICO	5	0.00	0.00	20,527.98	0.00	0.00	1,269.38	2,999,265.63	787.10	22,584.46
VIRGIN ISLANDS	3	0.00	0.00	46.07	0.00	0.00	544.08	3,784,370.00	0.00	590.15
GRAND TOTAL	913	81,400,194.43	636,423.38	3,322,841.70	1,277,656.77	754,216.28	4,954,983.09	2,101,831,992.05	3,912,440.67	96,258,756.32

TABLE 2A - 2005 FISCAL YEAR SUMMARY BY STATES, ASSOCIATED GOVERNMENTS AND POSSESSIONS

STATE	RESERVED FROM PUBLIC DOMAIN		ACQUIRED BY OTHER FEDERAL AGENCY		DEVISE OR GIFT	PURCHASED		AGREEMENT EASEMENT OR LEASE	TOTAL ACRES	
	SOLE OR PRIMARY	SECONDARY	SOLE OR PRIMARY	SECONDARY		ACRES	COST (\$)			
ALABAMA	2	0.00	0.00	0.00	0.00	355.00	523,155.00	145.00	500.00	
ALASKA	8	0.00	0.00	0.00	13,073.75	1,133.02	1,498,000.00	0.14	14,206.91	
ARKANSAS	2	0.00	0.00	0.00	0.00	1,991.26	2,742,998.00	87.89	2,079.15	
CALIFORNIA	8	0.00	0.00	0.00	169.49	1,305.35	3,926,247.50	2,116.71	3,591.55	
COLORADO	2	0.00	0.00	0.00	0.00	53,642.00	14,280,000.00	21,507.20	75,149.20	
CONNECTICUT	1	0.00	0.00	0.00	0.00	2.63	600,000.00	0.00	2.63	
FLORIDA	5	0.00	0.00	0.00	44.80	244.37	1,283,997.00	0.00	289.17	
GEORGIA	1	0.00	0.00	0.00	0.00	2.21	86,000.00	0.00	2.21	
HAWAII	2	0.00	0.00	0.00	0.00	222.27	1,511,486.00	-111.23	274.11	
ILLINOIS	2	0.00	0.00	0.00	0.00	190.90	220,100.00	0.00	190.90	
INDIANA	1	0.00	0.00	0.00	0.00	86.31	126,600.00	0.00	86.31	
IOWA	7	0.00	0.00	0.00	0.00	1,078.10	2,732,900.00	0.00	1,078.10	
KANSAS	1	0.00	0.00	0.00	23.00	-1.57	2,975.00	0.00	21.43	
KENTUCKY	1	0.00	0.00	0.00	0.00	218.68	436,500.00	0.00	218.68	
LOUISIANA	5	0.00	0.00	-2,715.61	0.00	6,556.51	4,334,145.00	0.00	3,840.90	
MAINE	3	0.00	0.00	-11.58	92.41	1,191.50	2,089,149.70	0.56	1,272.89	
MARYLAND	1	0.00	0.00	0.00	0.00	169.00	210,000.00	0.00	169.00	
MICHIGAN	1	0.00	0.00	0.00	0.00	0.00	0.00	243.00	243.00	
MINNESOTA	19	0.00	0.00	0.00	2,333.50	3,942.40	6,186,206.00	765.32	7,248.72	
MISSISSIPPI	5	0.00	0.00	0.00	0.00	102.53	292,400.00	120.00	222.53	
MISSOURI	2	0.00	0.00	0.00	0.00	51.19	204,000.00	0.00	51.19	
MONTANA	8	0.00	0.00	0.00	0.00	840.00	462,000.00	22,862.26	23,702.26	
NEBRASKA	1	0.00	0.00	0.00	690.60	19.96	54,000.00	0.00	710.56	
NEVADA	2	0.00	0.00	0.00	0.00	59.25	55,625.00	0.00	59.25	
NEW HAMPSHIRE	1	0.00	0.00	0.00	0.00	819.49	1,708,000.00	166.00	985.49	
NEW JERSEY	1	0.00	0.00	0.00	0.00	122.32	230,647.50	0.00	122.32	
NEW YORK	2	0.00	0.00	0.00	0.00	106.14	911,000.00	1.66	107.80	
NORTH CAROLINA	1	0.00	0.00	0.00	0.00	331.88	347,500.00	0.00	331.88	
NORTH DAKOTA	25	0.00	0.00	0.00	0.00	148.07	29,700.00	40,638.28	41,051.14	
OHIO	1	0.00	0.00	0.00	0.00	118.10	291,500.00	0.00	118.10	
OKLAHOMA	2	0.00	0.00	0.00	100.50	102.50	146,500.00	0.00	203.00	
OREGON	1	0.00	0.00	0.00	0.00	19.91	93,000.00	0.00	19.91	
RHODE ISLAND	3	0.00	0.00	0.00	0.00	5.42	1,030,000.00	0.00	5.42	
SOUTH CAROLINA	4	0.00	0.00	0.00	0.00	1,149.26	969,182.00	-682.00	1,149.26	
SOUTH DAKOTA	26	0.00	0.00	0.00	960.00	0.00	0.00	41,654.27	42,614.27	
TENNESSEE	2	0.00	0.00	0.00	0.00	797.29	1,671,600.00	0.00	797.29	
TEXAS	6	0.00	0.00	142.70	-5,916.14	128.62	5,310.18	4,072,841.09	0.00	-334.64
VERMONT	2	0.00	0.00	0.00	0.00	0.00	0.00	0.00	0.00	
VIRGINIA	2	0.00	0.00	0.00	0.00	20.50	87,979.00	1,173.60	1,194.10	
WASHINGTON	2	0.00	0.00	0.00	0.00	578.46	607,568.00	0.16	578.62	
WEST VIRGINIA	2	0.00	0.00	0.00	0.30	562.60	1,816,150.00	0.00	562.90	
WISCONSIN	2	0.00	0.00	0.00	0.00	160.62	554,690.00	0.00	160.62	
PUERTO RICO	2	0.00	0.00	70.24	-68.00	0.00	0.00	0.00	2.24	
GRAND TOTAL	177	0.00	0.00	-2,514.25	-5,984.14	17,616.97	83,755.61	58,426,341.79	130,688.82	224,880.37

TABLE 3 - NATIONAL WILDLIFE REFUGES

STATE AND UNIT	RESERVED FROM PUBLIC DOMAIN		ACQUIRED BY OTHER FEDERAL AGENCY		DEVISE OR GIFT	PURCHASED		AGREEMENT EASEMENT OR LEASE	TOTAL ACRES
	SOLE OR PRIMARY	SECONDARY	SOLE OR PRIMARY	SECONDARY		ACRES	COST (\$)		
ALABAMA									
BON SECOUR	0.00	0.00	32.34	0.00	135.05	6,260.93	22,723,644.00	720.00	7,148.32
CAHABA RIVER	0.00	0.00	0.00	0.00	0.00	3,414.09	5,680,418.00	0.00	3,414.09
CHOCTAW	0.00	0.00	0.00	E 4,218.00	0.00	0.00	0.00	0.00	4,218.00
EU FAULA (1)	0.00	0.00	0.00	E 7,929.00	0.00	24.19	80,000.00	0.00	7,953.19
FERN CAVE	0.00	0.00	0.00	0.00	0.00	199.23	110,000.00	0.00	199.23
FSA INTEREST AL ** *	0.00	0.00	0.00	0.00	0.00	0.00	0.00	742.69	742.69
GRAND BAY (27)	0.00	0.00	0.00	0.00	895.86	1,822.00	710,613.00	0.00	2,717.86
KEY CAVE	0.00	0.00	0.00	0.00	0.00	1,060.00	0.00	0.00	1,060.00
MOUNTAIN LONGLEAF	0.00	0.00	7,758.68	0.00	1,257.00	0.00	0.00	0.00	9,015.68
SAUTA CAVE	0.00	0.00	0.00	0.00	0.00	264.00	575,000.00	0.00	264.00
WATERCRESS DARTER	0.00	0.00	0.00	0.00	0.00	24.52	230,850.00	0.00	24.52
WHEELER	0.00	0.00	8,322.98	T 25,674.62	183.68	249.38	149,700.00	0.00	34,430.66
STATE TOTAL 11	0.00	0.00	16,114.00	37,821.62	2,471.59	13,318.34	30,260,225.00	1,462.69	71,188.24
ALASKA									
ALASKA MARITIME	3,370,632.44	N 9,099.00	0.00	0.00	0.00	11,035.02	7,677,891.80	26,990.45	3,417,756.91
ALASKA PENINSULA	3,456,905.00	0.00	0.00	0.00	50,948.87	55,474.94	1,864,100.00	0.34	3,563,329.15
ARCTIC	19,263,110.00	0.00	0.00	0.00	0.00	23,131.98	158,000.00	0.40	19,286,242.38
BECHAROF	1,200,000.00	0.00	0.00	0.00	0.00	60.27	267,300.00	0.00	1,200,060.27
INNOKO	3,850,000.00	0.00	0.00	0.00	0.00	319.99	196,500.00	1.07	3,850,321.06
IZEMBEK	302,201.00	N 893.00	0.00	0.00	7,981.78	0.00	0.00	0.00	311,075.78
KANUTI	1,430,000.00	0.00	0.00	0.00	0.00	159.91	68,000.00	0.13	1,430,160.04
KENAI	1,904,472.00	0.00	0.00	0.00	0.00	7,923.07	10,619,299.96	30.33	1,912,425.40
KODIAK	1,656,169.40	0.00	0.00	0.00	883.33	175,357.53	105,912,995.84	157,860.66	1,990,270.92
KOYUKUK	3,550,000.00	0.00	0.00	0.00	0.00	79.98	48,000.00	0.54	3,550,080.52
NOWITNA	1,560,000.00	0.00	0.00	0.00	0.00	0.00	0.00	0.00	1,560,000.00
SELAWIK	2,150,000.00	0.00	0.00	0.00	0.00	159.98	56,000.00	2.01	2,150,161.99
TETLIN	700,000.00	0.00	0.00	0.00	0.00	5.00	15,500.00	53.54	700,058.54
TOGIAK	4,097,430.00	0.00	0.00	0.00	0.00	3,226.42	4,079,000.00	1.29	4,100,657.71
YUKON DELTA	19,120,638.00	BIA 63.00	0.00	0.00	0.00	24,238.00	0.00	17,357.50	19,162,296.50
YUKON FLATS	8,630,000.00	0.00	0.00	0.00	0.00	2,224.36	1,069,500.00	0.53	8,632,224.89
STATE TOTAL 16	76,241,557.84	10,055.00	0.00	0.00	59,813.98	303,396.45	132,032,087.60	202,298.79	76,817,122.06
ARIZONA									
BILL WILLIAMS RIVER	2,781.00	R 943.07	0.00	R 756.00	0.00	1,574.69	1,600,000.00	0.00	6,054.76
BUENOS AIRES	0.00	0.00	0.00	0.00	0.00	116,805.09	14,569,291.00	301.66	117,106.75
CABEZA PRIETA	860,000.00	0.00	0.00	0.00	0.00	41.32	18,300.00	0.00	860,041.32
CIBOLA (2)	3,577.92	0.00	4,212.93	R 623.38	0.00	191.81	382,000.00	0.00	8,606.04
HAVASU (2)	10,004.54	R 10,418.30	0.00	R 9,816.98	0.00	40.00	8,000.00	0.00	30,279.82
IMPERIAL (2)	0.00	R 15,861.27	0.00	R 1,304.87	0.00	643.62	201,724.00	0.00	17,809.76
KOFA	665,400.00	0.00	0.00	0.00	0.00	1,080.00	396,000.00	0.00	666,480.00
LESLIE CANYON	0.00	0.00	0.00	0.00	1,200.00	1,564.76	250,000.00	7,030.72	9,795.48
SAN BERNARDINO	0.00	0.00	0.00	0.00	0.00	2,367.87	830,600.00	0.70	2,368.57
STATE TOTAL 9	1,541,763.46	27,222.64	4,212.93	12,501.23	1,200.00	124,309.16	18,255,915.00	7,333.08	1,718,542.50
ARKANSAS									
BALD KNOB	0.00	0.00	0.00	0.00	0.00	14,809.95	9,250,000.00	0.00	14,809.95
BIG LAKE	8,875.60	0.00	1,597.34	0.00	0.00	562.91	31,854.69	0.25	11,036.10
CACHE RIVER	0.00	0.00	6,091.19	0.00	945.14	55,893.24	47,259,791.42	0.00	62,929.57
FELSENTHAL	0.00	0.00	64,813.34	0.00	0.00	88.80	100,000.00	0.00	64,902.14
FSA INTEREST AR ** *	0.00	0.00	3,161.47	0.00	0.00	0.00	0.00	297.20	3,458.67
HOLLA BEND	0.00	0.00	4,068.00	0.00	28.85	2,201.45	339,903.00	0.73	6,299.03

TABLE 3 - NATIONAL WILDLIFE REFUGES

STATE AND UNIT	RESERVED FROM PUBLIC DOMAIN		ACQUIRED BY OTHER FEDERAL AGENCY		DEVISE OR GIFT	PURCHASED		AGREEMENT EASEMENT OR LEASE	TOTAL ACRES	
	SOLE OR PRIMARY	SECONDARY	SOLE OR PRIMARY	SECONDARY		ACRES	COST (\$)			
ARKANSAS										
LOGAN CAVE	0.00	0.00	0.00	0.00	0.00	123.59	109,136.00	0.00	123.59	
OVER FLOW	0.00	0.00	0.00	0.00	0.00	13,042.89	10,407,020.50	0.00	13,042.89	
POND CREEK	0.00	0.00	0.00	E 700.00	1,933.11	24,182.70	0.00	413.62	27,229.43	
WAPANOCCA	0.00	0.00	0.00	0.00	0.00	5,484.17	1,351,416.00	0.00	5,484.17	
WHITE RIVER	6.00	0.00	84,243.02	E 45.80	1,092.12	72,614.56	5,464,193.37	413.22	158,414.72	
STATE TOTAL	10	8,881.60	0.00	163,974.36	745.80	3,999.22	189,004.26	74,313,314.98	1,125.02	367,730.26
CALIFORNIA										
ANTIOCH DUNES	0.00	0.00	0.00	0.00	0.00	55.38	2,135,000.00	0.00	55.38	
BITTER CREEK	0.00	0.00	0.00	0.00	40.00	14,056.70	4,779,600.00	0.00	14,096.70	
BLUE RIDGE	0.00	0.00	0.00	0.00	0.00	897.08	642,500.00	0.00	897.08	
BUTTE SINK	0.00	0.00	0.00	0.00	0.00	732.86	3,850,700.00	10,310.64	11,043.50	
CASTLE ROCK	0.00	0.00	0.00	0.00	0.00	13.89	41,250.00	0.00	13.89	
CIBOLA (3) *	1,255.00	0.00	2,094.52	0.00	600.00	0.00	0.00	297.00	4,246.52	
CLEAR LAKE	0.00	R 11,103.43	13,020.07	0.00	0.00	0.00	0.00	0.00	24,123.50	
COACHELLA VALLEY	0.00	0.00	0.00	0.00	1,029.51	2,548.10	9,313,908.77	0.00	3,577.61	
COLUSA	0.00	0.00	0.00	0.00	0.27	4,039.71	291,280.85	0.00	4,039.98	
DELEVAN	0.00	0.00	0.00	0.00	0.00	5,796.54	2,345,739.00	0.00	5,796.54	
DON EDWARDS SAN FRAN. BAY	0.00	0.00	37.26	0.00	449.34	24,807.46	42,916,134.00	4,678.83	29,972.89	
ELLCOTT SLOUGH	0.00	0.00	0.00	0.00	0.00	164.44	971,000.00	35.11	199.55	
FARALLON	91.00	CG 120.00	0.00	0.00	0.00	0.00	0.00	0.00	211.00	
FSA INTEREST CA ** *	0.00	0.00	80.00	0.00	0.00	0.00	0.00	0.00	80.00	
GRASSLANDS	0.00	0.00	0.00	0.00	0.00	14,970.25	18,066,228.00	70,147.47	85,117.72	
GUADALUPE-NIPOMO DUNES	0.00	0.00	0.00	0.00	2,553.00	0.00	0.00	0.00	2,553.00	
HAVASU (3) *	10.00	R 4,160.23	0.00	R 3,065.11	0.00	0.00	0.00	0.00	7,235.34	
HOPPER MOUNTAIN	0.00	0.00	0.00	0.00	0.00	2,471.00	640,000.00	0.00	2,471.00	
HUMBOLDT BAY	0.00	CG 1.00	0.00	0.00	654.97	2,719.44	5,399,610.00	0.00	3,375.41	
IMPERIAL (3) *	0.00	R 6,309.05	0.00	R 1,649.14	0.00	0.00	0.00	0.00	7,958.19	
KERN	0.00	0.00	0.00	0.00	631.00	10,618.17	579,912.00	0.00	11,249.17	
LOWER KLAMATH (4)	39,315.72	0.00	0.00	0.00	447.89	4,530.53	3,390,123.00	0.41	44,294.55	
MARIN ISLANDS	0.00	0.00	0.00	0.00	102.59	28.70	1,010,000.00	0.00	131.29	
MERCED	0.00	0.00	0.00	0.00	0.00	3,803.82	2,180,000.00	1.76	3,805.58	
MODOC	40.00	0.00	0.00	0.00	310.00	6,670.62	1,548,854.19	0.61	7,021.23	
NORTH CENTRAL VALLEY	0.00	0.00	0.00	0.00	0.00	2,318.46	4,057,732.00	13,224.01	15,542.47	
PIXLEY	0.00	0.00	4,521.05	0.00	170.00	2,274.56	2,203,713.00	4.55	6,970.16	
SACRAMENTO	0.00	0.00	0.00	0.00	35.66	10,783.34	162,998.00	0.00	10,819.00	
SACRAMENTO RIVER	0.00	0.00	0.00	0.00	298.39	9,231.42	28,623,370.65	1,286.41	10,816.22	
SALINAS RIVER	0.00	0.00	363.61	0.00	0.00	0.00	0.00	3.82	367.43	
SAN DIEGO	0.00	0.00	88.00	0.00	3,458.16	4,756.03	28,038,920.00	2,201.01	10,503.20	
SAN DIEGO BAY	0.00	0.00	0.00	0.00	414.80	0.00	0.00	0.00	414.80	
SAN JOAQUIN RIVER	0.00	0.00	0.00	0.00	0.00	6,776.49	21,345,448.00	2,946.97	9,723.46	
SAN LUIS	8.00	0.00	14,760.00	0.00	0.00	7,422.41	2,171,055.00	703.00	22,893.41	
SAN PABLO BAY	0.00	0.00	0.00	0.00	248.72	1,741.00	6,742,600.00	11,200.00	13,189.72	
SEAL BEACH	0.00	0.00	0.00	N 852.17	0.00	0.00	0.00	58.54	910.71	
SONNY BONO SALTON SEA	0.00	R 23,424.58	360.98	0.00	0.00	9,342.14	294,461.80	4,531.17	37,658.87	
STONE LAKES	0.00	0.00	0.00	0.00	121.14	1,625.76	6,235,621.50	3,101.34	4,848.24	
SUTTER	0.00	0.00	0.00	0.00	0.00	2,590.16	291,281.80	0.00	2,590.16	
TIJUANA SLOUGH	0.00	0.00	0.00	N 551.42	1.25	406.08	7,655,000.00	65.00	1,023.75	
TULE LAKE	39,103.37	0.00	0.00	0.00	0.00	9.37	0.00	3.84	39,116.58	
WILLOW CREEK-LURLINE	0.00	0.00	0.00	0.00	0.00	0.00	0.00	5,566.50	5,566.50	

TABLE 3 - NATIONAL WILDLIFE REFUGES

STATE AND UNIT	RESERVED FROM PUBLIC DOMAIN		ACQUIRED BY OTHER FEDERAL AGENCY		DEVISE OR GIFT	PURCHASED		AGREEMENT EASEMENT OR LEASE	TOTAL ACRES	
	SOLE OR PRIMARY	SECONDARY	SOLE OR PRIMARY	SECONDARY		ACRES	COST (\$)			
CALIFORNIA										
STATE TOTAL	38	79,823.09	45,118.29	35,325.49	6,117.84	11,566.69	158,201.91	207,924,041.56	130,367.99	466,521.30
COLORADO										
ALAMOSA		86.29	0.00	816.40	0.00	218.90	10,904.78	2,377,463.16	0.00	12,026.37
ARAPAHO		4,792.54	0.00	0.00	0.00	0.00	18,451.33	4,938,286.00	25.65	23,269.52
BACA		0.00	0.00	3,301.84	0.00	0.00	53,642.00	14,280,000.00	21,454.24	78,398.08
BROWNS PARK		6,794.30	0.00	0.00	0.00	0.00	5,355.53	642,976.00	1,305.47	13,455.30
COLORADO RIVER	(45) *	0.00	0.00	17.64	0.00	0.00	0.00	0.00	231.38	249.02
FSA INTEREST CO	** *	0.00	0.00	0.00	0.00	0.00	42.64	0.00	296.00	338.64
MONTE VISTA		800.00	0.00	0.00	0.00	83.33	13,950.66	2,241,750.00	0.00	14,833.99
ROCKY MOUNTAIN ARSENAL		0.00	0.00	4,929.85	A 11,152.99	0.00	0.00	0.00	0.00	16,082.84
TWO PONDS		0.00	0.00	0.00	0.00	7.10	64.94	3,946,103.20	0.00	72.04
STATE TOTAL	7	12,473.13	0.00	9,065.73	11,152.99	309.33	102,411.88	28,426,578.36	23,312.74	158,725.80
CONNECTICUT										
STEWART B. MCKINNEY		0.00	0.00	0.00	CG 4.90	247.46	657.36	22,353,590.00	1.72	911.44
STATE TOTAL	1	0.00	0.00	0.00	4.90	247.46	657.36	22,353,590.00	1.72	911.44
DELAWARE										
BOMBAY HOOK		0.00	0.00	541.50	0.00	0.00	15,436.26	1,637,288.60	80.00	16,057.76
FSA INTEREST DE	** *	0.00	0.00	0.00	0.00	0.00	0.00	0.00	2.60	2.60
PRIME HOOK		0.00	0.00	0.00	0.00	29.60	9,212.92	7,480,035.78	870.59	10,113.11
STATE TOTAL	2	0.00	0.00	541.50	0.00	29.60	24,649.18	9,117,324.38	953.19	26,173.47
FLORIDA										
ARCHIE CARR		0.00	0.00	1.42	0.00	127.21	42.64	11,778,928.00	79.34	250.61
ARTHUR R. MARSHALL		0.00	0.00	0.00	0.00	0.00	2,549.77	118,511.97	141,404.00	143,953.77
CALOOSAHATCHEE		40.00	0.00	0.00	0.00	0.00	0.00	0.00	0.00	40.00
CEDAR KEYS		378.61	0.00	0.00	0.00	0.00	342.54	681,190.00	170.00	891.15
CHASSAHOWITZKA		320.56	0.00	0.00	0.00	0.00	30,522.35	496,746.12	0.00	30,842.91
CROCODILE LAKE		0.00	0.00	4.20	0.00	40.63	6,521.65	13,092,844.00	125.76	6,692.24
CRYSTAL RIVER		0.00	0.00	0.00	0.00	0.00	80.13	1,132,180.00	0.00	80.13
EGMONT KEY		328.30	0.00	0.00	0.00	0.00	0.00	0.00	0.00	328.30
FLORIDA PANTHER		0.00	0.00	0.00	0.00	594.00	25,935.04	10,232,916.68	0.00	26,529.04
FSA INTEREST FL	** *	0.00	0.00	95.54	0.00	0.00	0.00	0.00	2,961.61	3,057.15
GREAT WHITE HERON		770.40	0.00	264.95	0.00	283.24	5,181.99	3,158,327.77	111,182.55	117,683.13
HOBE SOUND		0.00	0.00	0.00	0.00	1,022.20	4.28	18,000.00	8.50	1,034.98
ISLAND BAY		20.24	0.00	0.00	0.00	0.00	0.00	0.00	0.00	20.24
J. N. DING DARLING		407.02	0.00	0.00	0.00	366.20	4,458.93	6,391,381.50	1,174.64	6,406.79
KEY WEST		1,865.17	CG 154.00	0.00	0.00	0.00	0.00	0.00	206,289.00	208,308.17
LAKE WALES RIDGE		0.00	0.00	0.00	0.00	0.00	1,856.58	3,346,100.00	0.00	1,856.58
LAKE WOODRUFF		0.00	0.00	7.00	0.00	642.66	18,502.36	1,404,690.75	2,407.00	21,559.02
LOWER SUWANNEE		0.00	0.00	0.00	0.00	75.00	49,270.38	13,652,060.00	1,684.94	51,030.32
MATLACHA PASS		277.61	0.00	0.00	0.00	115.03	145.61	880,000.00	0.00	538.25
MERRITT ISLAND		0.00	0.00	0.00	NA 138,262.70	0.00	925.70	1,335,689.00	1.00	139,189.40
NATIONAL KEY DEER		52.78	0.00	0.00	0.00	805.85	7,876.30	28,216,555.41	75,361.61	84,096.54
OKEFENOKEE	(1)	0.00	0.00	0.00	0.00	0.00	3,678.14	52,636.00	46.34	3,724.48
PASSAGE KEY		36.37	0.00	0.00	0.00	0.00	0.00	0.00	27.50	63.87
PELICAN ISLAND		43.00	0.00	0.00	0.00	0.00	357.99	23,018,010.00	5,009.45	5,410.44
PINE ISLAND		175.17	0.00	0.00	0.00	0.00	427.07	2,434,000.00	0.00	602.24
PINELLAS		0.00	0.00	0.00	0.00	0.00	17.35	23,000.00	377.00	394.35
ST. JOHNS		0.00	0.00	0.00	0.00	2.50	6,254.95	2,878,323.64	0.00	6,257.45
ST. MARKS		93.20	0.00	31,709.49	0.00	363.64	36,586.13	3,943,811.61	444.29	69,196.75

TABLE 3 - NATIONAL WILDLIFE REFUGES

STATE AND UNIT	RESERVED FROM PUBLIC DOMAIN		ACQUIRED BY OTHER FEDERAL AGENCY		DEVISE OR GIFT	PURCHASED		AGREEMENT EASEMENT OR LEASE	TOTAL ACRES	
	SOLE OR PRIMARY	SECONDARY	SOLE OR PRIMARY	SECONDARY		ACRES	COST (\$)			
FLORIDA										
ST. VINCENT	45.33	0.00	0.00	0.00	0.00	12,444.60	2,035,000.00	0.00	12,489.93	
TEN THOUSAND ISLANDS	0.00	0.00	0.00	0.00	0.00	21,543.00	0.00	13,490.60	35,033.60	
STATE TOTAL	29	4,853.76	154.00	32,082.60	138,262.70	4,438.16	235,525.48	130,320,902.45	562,245.13	977,561.83
GEORGIA										
BANKS LAKE	0.00	0.00	490.00	0.00	0.00	3,069.00	356,000.00	0.00	3,559.00	
BLACKBEARD ISLAND	0.00	0.00	4,658.64	0.00	0.00	959.00	0.00	0.00	5,617.64	
BOND SWAMP	0.00	0.00	0.00	0.00	786.24	5,490.25	2,758,250.00	0.00	6,276.49	
EUFULA (5) *	0.00	0.00	0.00	E 3,231.00	0.00	0.00	0.00	0.00	3,231.00	
FSA INTEREST GA ** *	0.00	0.00	886.38	0.00	0.00	0.00	0.00	4,053.95	4,940.33	
HARRIS NECK	0.00	0.00	2,686.94	0.00	0.00	66.41	450,000.00	70.57	2,823.92	
OKEFENOKEE (6) *	0.00	0.00	1,860.44	0.00	15,403.63	374,137.92	1,780,185.12	0.00	391,401.99	
PIEDMONT	0.00	0.00	24,238.22	0.00	0.00	10,717.46	44,000.00	11.30	34,966.98	
SAVANNAH (7)	0.00	0.00	4,015.04	0.00	0.00	9,280.17	3,321,852.40	868.27	14,163.48	
WASSAW	0.00	0.00	0.00	0.00	10,049.87	0.00	0.00	3.43	10,053.30	
WOLF ISLAND	0.00	0.00	538.00	0.00	0.00	4,587.82	120,813.52	0.00	5,125.82	
STATE TOTAL	8	0.00	0.00	39,373.66	3,231.00	26,239.74	408,308.03	8,831,101.04	5,007.52	482,159.95
HAWAII										
HAKALAU FOREST	0.00	0.00	0.00	0.00	0.00	38,005.12	26,178,265.00	42.32	38,047.44	
HANALEI	0.00	0.00	0.00	0.00	0.00	917.42	1,289,080.60	0.00	917.42	
HAWAIIAN ISLANDS	254,418.10	0.00	0.00	0.00	0.00	0.00	0.00	0.00	254,418.10	
HULEIA	0.00	0.00	0.00	0.00	0.00	240.17	327,623.00	0.94	241.11	
JAMES CAMPBELL	0.00	0.00	0.00	0.00	0.00	222.27	1,511,486.00	37.28	259.55	
KAKAHAIA	0.00	0.00	0.00	0.00	0.00	44.61	684,550.00	0.00	44.61	
KEALIA POND	0.00	0.00	0.00	0.00	0.00	0.00	0.00	691.56	691.56	
KILAUEA POINT	0.00	0.00	31.00	0.00	91.38	59.48	6,475,000.00	16.82	198.68	
OAHU FOREST	0.00	0.00	0.00	0.00	0.00	4,524.66	3,620,000.00	44.90	4,569.56	
PEARL HARBOR	0.00	0.00	37.37	N 61.15	0.00	0.00	0.00	0.00	98.52	
STATE TOTAL	10	254,418.10	0.00	68.37	61.15	91.38	44,013.73	40,086,004.60	833.82	299,486.55
IDAHO										
BEAR LAKE	16,977.61	0.00	0.00	0.00	0.00	1,107.97	339,879.30	0.00	18,085.58	
CAMAS	0.00	0.00	0.00	0.00	0.00	10,578.34	202,700.84	0.00	10,578.34	
DEER FLAT (4)	290.14	R 9,993.28	0.00	0.00	21.26	242.89	26,415.50	0.00	10,547.57	
FSA INTEREST ID ** *	0.00	0.00	998.60	0.00	0.00	0.00	0.00	112.00	1,110.60	
GRAYS LAKE	80.00	0.00	0.00	0.00	160.00	4,463.93	2,337,100.00	15,421.15	20,125.08	
KOOTENAI	0.00	0.00	0.00	0.00	0.00	2,774.15	708,100.00	0.14	2,774.29	
MINIDOKA	1,070.00	R 17,923.12	1,740.00	0.00	0.00	0.00	0.00	18.64	20,751.76	
STATE TOTAL	6	18,417.75	27,916.40	2,738.60	0.00	181.26	19,167.28	3,614,195.64	15,551.93	83,973.22
ILLINOIS										
CHAUTAUQUA	0.00	0.00	0.00	0.00	1,708.54	4,488.41	30,592.80	283.61	6,480.56	
CRAB ORCHARD	0.00	0.00	42,507.58	0.00	0.00	1,401.84	486,203.50	0.00	43,909.42	
CYPRESS CREEK	0.00	0.00	0.00	0.00	1.85	15,565.31	11,769,237.98	0.00	15,567.16	
EMIUON	0.00	0.00	0.00	0.00	0.00	2,154.94	3,145,400.00	0.00	2,154.94	
FSA INTEREST IL ** *	0.00	0.00	335.40	0.00	0.00	0.00	0.00	0.00	335.40	
GREAT RIVER (8)	0.00	0.00	0.00	E 5,490.81	59.95	1,559.87	353,202.72	0.00	7,110.63	
MEREDOSIA	0.00	0.00	0.00	0.00	2,141.49	1,259.31	1,328,790.00	0.00	3,400.80	
MIDDLE MISSISSIPPI RIVER (8)	0.00	0.00	0.00	0.00	245.00	2,237.53	399,795.00	0.00	2,482.53	
PORT LOUISA (19)	0.00	0.00	0.00	E 1,466.00	0.00	4.60	11,500.00	0.29	1,470.89	
TWO RIVERS (8)	0.00	0.00	0.00	E 7,017.00	2.31	853.17	462,343.75	160.72	8,033.20	
UPPER MISSISSIPPI RIVER (9)	65.15	0.00	3,344.63	E 26,813.47	0.00	2,924.73	48,619.98	0.19	33,148.17	

TABLE 3 - NATIONAL WILDLIFE REFUGES

STATE AND UNIT	RESERVED FROM PUBLIC DOMAIN		ACQUIRED BY OTHER FEDERAL AGENCY		DEVISE OR GIFT	PURCHASED		AGREEMENT EASEMENT OR LEASE	TOTAL ACRES
	SOLE OR PRIMARY	SECONDARY	SOLE OR PRIMARY	SECONDARY		ACRES	COST (\$)		
ILLINOIS									
STATE TOTAL 10	65.15	0.00	46,187.61	40,787.28	4,159.14	32,449.71	18,035,685.73	444.81	124,093.70
INDIANA									
BIG OAKS	0.00	0.00	0.00	A 51,000.00	0.00	0.00	0.00	0.00	51,000.00
FSA INTEREST IN ** *	0.00	0.00	219.03	0.00	0.00	0.00	0.00	0.00	219.03
MUSCATATUCK	0.00	0.00	0.00	0.00	78.23	7,723.99	3,612,837.72	0.00	7,802.22
PATOKA RIVER	0.00	0.00	0.00	0.00	334.35	5,506.75	4,579,454.88	0.00	5,841.10
STATE TOTAL 3	0.00	0.00	219.03	51,000.00	412.58	13,230.74	8,192,292.60	0.00	64,862.35
IOWA									
DESOTO (10)	0.00	0.00	0.00	0.00	0.00	3,499.16	735,409.28	3.61	3,502.77
DRIFTLESS AREA	0.00	0.00	0.00	0.00	0.00	781.43	429,718.50	0.00	781.43
NEAL SMITH	0.00	0.00	0.00	0.00	0.00	5,366.35	7,502,780.00	0.00	5,366.35
NO. TALLGRASS PRAIRIE (47)	0.00	0.00	0.00	0.00	0.00	160.00	176,000.00	0.00	160.00
PORT LOUISA (11) *	0.00	0.00	0.00	E 10,423.94	80.00	12,119.44	2,680,549.54	0.00	22,623.38
UNION SLOUGH	0.00	0.00	0.00	0.00	0.00	2,845.24	210,406.69	70.70	2,915.94
UPPER MISSISSIPPI RIVER (13) *	333.66	0.00	0.00	E 30,315.00	0.57	20,389.98	409,867.96	0.00	51,039.21
STATE TOTAL 5	333.66	0.00	0.00	40,738.94	80.57	45,161.60	12,144,731.97	74.31	86,389.08
KANSAS									
FLINT HILLS	0.00	0.00	0.00	E 18,463.21	0.00	0.00	0.00	0.15	18,463.36
FSA INTEREST KS ** *	0.00	0.00	116.50	0.00	0.00	0.00	0.00	0.00	116.50
KIRWIN	0.00	0.00	0.00	R 10,778.00	0.00	0.00	0.00	0.00	10,778.00
MARAIS DES CYGNES	0.00	0.00	0.00	0.00	23.00	7,341.77	3,171,756.40	0.00	7,364.77
QUIVIRA	0.00	0.00	0.00	0.00	199.20	21,820.10	2,059,238.00	0.00	22,019.30
STATE TOTAL 4	0.00	0.00	116.50	29,241.21	222.20	29,161.87	5,230,994.40	0.15	58,741.93
KENTUCKY									
CLARKS RIVER	0.00	0.00	0.00	0.00	0.00	7,455.39	7,057,909.00	0.00	7,455.39
OHIO RIVER ISLANDS (38) *	0.00	0.00	0.00	0.00	0.00	404.56	288,640.00	0.00	404.56
REELFOOT (14)	0.00	0.00	0.00	0.00	0.00	2,039.64	418,450.15	0.00	2,039.64
STATE TOTAL 2	0.00	0.00	0.00	0.00	0.00	9,899.59	7,764,999.15	0.00	9,899.59
LOUISIANA									
ATCHAFALAYA	0.00	0.00	0.00	0.00	0.00	15,255.23	11,065,618.00	0.00	15,255.23
BAYOU COCODRIE	0.00	0.00	0.00	0.00	0.00	13,168.51	7,016,578.00	0.00	13,168.51
BAYOU SAUVAGE	0.00	0.00	0.00	0.00	0.00	22,265.12	11,010,000.00	0.00	22,265.12
BAYOU TECHE	0.00	0.00	0.00	0.00	0.00	9,073.50	2,234,000.00	0.00	9,073.50
BIG BRANCH MARSH	0.00	0.00	0.00	0.00	11,586.54	5,780.25	9,031,174.00	0.00	17,366.79
BLACK BAYOU LAKE	0.00	0.00	0.00	0.00	0.00	2,287.39	5,033,500.00	2,235.00	4,522.39
BOGUE CHITTO (27)	0.00	0.00	0.00	0.00	35.00	28,755.79	13,438,223.85	762.00	29,552.79
BRETON	9,047.00	0.00	0.00	0.00	0.00	0.00	0.00	0.00	9,047.00
CAMERON PRAIRIE	0.00	0.00	14,926.73	0.00	0.00	9,621.30	5,090,650.00	0.00	24,548.03
CAT ISLAND	0.00	0.00	0.00	0.00	13.40	9,451.51	8,775,572.00	0.00	9,464.91
CATAHOULA	0.00	0.00	0.00	0.00	0.00	14,909.61	2,191,497.25	10,000.00	24,909.61
D'ARBONNE	0.00	0.00	17,419.63	0.00	0.00	0.00	0.00	0.00	17,419.63
DELTA	1,407.65	E 2,892.30	10,036.42	0.00	0.00	34,462.73	233,324.17	0.00	48,799.10
FSA INTEREST LA ** *	0.00	0.00	5,729.90	0.00	0.00	0.00	0.00	5,580.44	11,310.34
GRAND COTE	0.00	0.00	0.00	0.00	0.00	5,997.00	1,776,000.00	80.00	6,077.00
HANDY BRAKE	0.00	0.00	465.70	0.00	0.00	0.00	0.00	35.00	500.70
LACASSINE	0.00	0.00	22,991.51	0.00	0.00	10,734.75	1,558,256.43	652.51	34,378.77
LAKE OPHELIA	0.00	0.00	13.70	0.00	0.00	17,347.76	7,392,080.00	200.00	17,561.46
MANDALAY	0.00	0.00	0.00	0.00	4,416.00	0.00	0.00	203.00	4,619.00
RED RIVER	0.00	0.00	0.00	0.00	0.00	7,721.13	7,536,892.00	1,102.86	8,823.99

TABLE 3 - NATIONAL WILDLIFE REFUGES

STATE AND UNIT	RESERVED FROM PUBLIC DOMAIN		ACQUIRED BY OTHER FEDERAL AGENCY		DEVISE OR GIFT	PURCHASED		AGREEMENT EASEMENT OR LEASE	TOTAL ACRES	
	SOLE OR PRIMARY	SECONDARY	SOLE OR PRIMARY	SECONDARY		ACRES	COST (\$)			
LOUISIANA										
SABINE	0.00	0.00	123,943.42	0.00	0.00	566.66	14,000.51	1,280.00	125,790.08	
SHELL KEYS	8.00	0.00	0.00	0.00	0.00	0.00	0.00	0.00	8.00	
TENSAS RIVER	0.00	0.00	53,174.58	0.00	526.85	15,445.55	11,781,010.00	195.17	69,342.15	
UPPER OUACHITA	0.00	0.00	0.00	0.00	0.00	42,824.58	21,132,902.00	3,216.74	46,041.32	
STATE TOTAL	23	10,462.65	2,892.30	248,701.59	0.00	16,577.79	265,668.37	126,311,278.21	25,542.72	569,845.42
MAINE										
AROOSTOOK	0.00	0.00	4,446.92	0.00	0.00	253.03	62,120.00	0.00	4,699.95	
CROSS ISLAND	0.00	0.00	0.00	0.00	1,538.40	164.70	0.00	0.00	1,703.10	
FRANKLIN ISLAND	0.00	0.00	11.94	0.00	0.00	0.00	0.00	0.00	11.94	
FSA INTEREST ME	** *	0.00	394.08	0.00	0.00	0.00	0.00	228.00	622.08	
LAKE UMBAGOG	(36) *	0.00	0.00	0.00	24.32	5,618.41	5,173,874.70	0.00	5,642.73	
MOOSEHORN		0.00	6,490.33	0.00	332.84	21,971.17	5,551,107.19	80.32	28,874.66	
PETIT MANAN		0.00	106.42	0.00	1,727.47	3,750.79	6,027,694.00	274.96	5,859.64	
POND ISLAND		0.00	10.00	0.00	0.00	0.00	0.00	0.00	10.00	
RACHEL CARSON		0.00	0.00	0.00	598.18	4,565.37	20,185,806.75	172.03	5,335.58	
SEAL ISLAND		0.00	65.00	0.00	0.00	0.00	0.00	0.00	65.00	
SUNKHAZE MEADOWS		0.00	0.00	0.00	126.30	11,090.41	2,458,950.00	0.00	11,216.71	
STATE TOTAL	9	0.00	0.00	11,524.69	0.00	4,347.51	47,413.88	39,459,552.64	755.31	64,041.39
MARYLAND										
BLACKWATER		0.00	0.00	0.00	0.00	1,370.73	24,314.78	13,104,342.01	0.00	25,685.51
CHINCOTEAGUE	(16) *	0.00	0.00	0.00	0.00	0.00	417.81	13,780.42	0.00	417.81
EASTERN NECK		0.00	0.00	0.00	0.00	0.00	2,286.27	1,606,145.09	0.00	2,286.27
FSA INTEREST MD	** *	0.00	0.00	0.00	0.00	0.00	0.00	0.00	67.94	67.94
MARTIN	(16)	0.00	0.00	0.00	0.00	2,569.86	1,853.57	61,027.00	0.00	4,423.43
PATUXENT		0.00	0.00	11,852.10	0.00	0.00	988.83	1,310,786.71	0.27	12,841.20
SUSQUEHANNA		0.00	0.00	3.79	0.00	0.00	0.00	0.00	0.00	3.79
STATE TOTAL	5	0.00	0.00	11,855.89	0.00	3,940.59	29,861.26	16,096,081.23	68.21	45,725.95
MASSACHUSETTS										
ASSABET RIVER		0.00	0.00	2,229.20	0.00	0.00	0.00	0.00	0.00	2,229.20
GREAT MEADOWS		0.00	0.00	0.00	0.00	284.53	3,547.95	11,854,900.90	17.33	3,849.81
MASHPEE		0.00	0.00	0.00	0.00	3.00	284.40	2,810,000.00	54.25	341.65
MASSASOIT		0.00	0.00	0.00	0.00	0.00	198.11	605,432.00	0.00	198.11
MONOMOY		0.00	0.00	2.10	0.00	0.00	7,601.90	149,465.00	0.00	7,604.00
NANTUCKET		0.00	0.00	24.00	0.00	0.00	0.00	0.00	0.00	24.00
NOMANS LAND ISLAND		0.00	0.00	628.00	0.00	0.00	0.00	0.00	0.00	628.00
OXBOW		0.00	0.00	1,547.33	0.00	4.29	125.40	3,410,000.00	0.00	1,677.02
PARKER RIVER		0.00	0.00	1.90	0.00	0.00	4,650.61	537,740.84	0.00	4,652.51
SILVIO O. CONTE	(42) *	0.00	0.00	0.00	0.00	3.80	211.93	1,647,210.00	0.00	215.73
THACHER ISLAND		0.00	0.00	22.00	0.00	0.00	0.00	0.00	0.00	22.00
STATE TOTAL	10	0.00	0.00	4,454.53	0.00	295.62	16,620.30	21,014,748.74	71.58	21,442.03
MICHIGAN										
DETROIT RIVER		304.47	0.00	168.00	0.00	32.51	562.03	4,730,000.00	899.45	1,966.46
FSA INTEREST MI	** *	0.00	0.00	94.00	0.00	0.00	0.00	0.00	0.00	94.00
HARBOR ISLAND		0.00	0.00	0.00	0.00	0.00	695.00	197,000.00	0.00	695.00
HURON		22.50	0.00	124.35	0.00	0.00	0.00	0.00	0.00	146.85
KIRTLANDS WARBLER		0.00	0.00	0.00	0.00	0.00	6,684.46	3,526,886.40	0.00	6,684.46
MICHIGAN ISLANDS		11.94	CG	121.70	0.00	234.05	0.00	0.00	0.00	597.39
SENEY		2,660.60	0.00	7,058.59	0.00	0.00	85,525.62	177,178.95	0.00	95,244.81
SHIAWASSEE		0.00	0.00	0.00	0.00	52.21	8,960.54	2,470,375.67	350.00	9,362.75

TABLE 3 - NATIONAL WILDLIFE REFUGES

STATE AND UNIT	RESERVED FROM PUBLIC DOMAIN		ACQUIRED BY OTHER FEDERAL AGENCY		DEVISE OR GIFT	PURCHASED		AGREEMENT EASEMENT OR LEASE	TOTAL ACRES
	SOLE OR PRIMARY	SECONDARY	SOLE OR PRIMARY	SECONDARY		ACRES	COST (\$)		
MICHIGAN									
STATE TOTAL 7	2,999.51	121.70	7,674.64	0.00	318.77	102,427.65	11,101,441.02	1,249.45	114,791.72
MINNESOTA									
AGASSIZ	6.00	0.00	60,091.88	0.00	0.00	954.30	40,226.04	448.75	61,500.93
BIG STONE	0.00	0.00	10,540.43	E 254.20	0.00	790.79	719,900.00	0.00	11,585.42
CRANE MEADOWS	0.00	0.00	0.00	0.00	20.00	1,694.17	1,195,965.00	0.00	1,714.17
FSA INTEREST MN ** *	0.00	0.00	3,326.80	0.00	0.00	0.00	0.00	0.00	3,326.80
GLACIAL RIDGE	0.00	0.00	0.00	0.00	2,309.00	0.00	0.00	0.00	2,309.00
HAMDEN SLOUGH	0.00	0.00	0.00	0.00	0.00	3,136.45	1,832,872.00	73.40	3,209.85
MILLE LACS	0.60	0.00	0.00	0.00	0.00	0.00	0.00	0.00	0.60
MINNESOTA VALLEY	0.00	0.00	364.98	0.00	1,300.51	7,369.85	19,985,653.63	1,701.18	10,736.52
NO. TALLGRASS PRAIRIE (19) *	0.00	0.00	0.00	0.00	0.00	2,116.99	2,468,275.00	697.40	2,814.39
RICE LAKE	0.00	0.00	9,831.57	0.00	0.00	6,640.71	265,329.77	0.00	16,472.28
RYDELL	0.00	0.00	0.00	0.00	2,070.00	0.00	0.00	0.00	2,070.00
SHERBURNE	0.00	0.00	0.00	0.00	0.00	29,677.84	3,296,341.05	0.00	29,677.84
TAMARAC	40.00	0.00	0.00	0.00	0.00	35,151.38	612,159.93	0.00	35,191.38
UPPER MISSISSIPPI RIVER (18) *	241.58	0.00	0.00	E 15,420.77	193.45	17,832.46	480,904.80	92.97	33,781.23
STATE TOTAL 11	288.18	0.00	84,155.66	15,674.97	5,892.96	105,364.94	30,897,627.22	3,013.70	214,390.41
MISSISSIPPI									
BOGUE CHITTO (28) *	0.00	0.00	0.00	0.00	0.00	6,949.08	6,695,784.00	0.00	6,949.08
COLDWATER RIVER	0.00	0.00	94.26	0.00	0.00	2,374.10	1,430,450.00	0.00	2,468.36
DAHOMY	0.00	0.00	0.00	0.00	162.00	8,744.80	4,900,000.00	260.00	9,166.80
FSA INTEREST MS ** *	0.00	0.00	13,774.98	0.00	0.00	0.00	0.00	6,940.71	20,715.69
GRAND BAY (5) *	0.00	0.00	0.00	0.00	4,456.63	2,964.86	2,719,643.00	0.00	7,421.49
HILLSIDE	0.00	0.00	15,383.13	0.00	22.74	3,645.52	2,879,100.00	0.00	19,051.39
HOLT COLLIER	0.00	0.00	1,359.35	0.00	0.00	80.34	68,300.00	0.00	1,439.69
MATHEWS BRAKE	0.00	0.00	0.00	0.00	0.00	2,414.71	1,691,446.00	0.00	2,414.71
MISSISSIPPI SANDHILL CRANE	0.00	0.00	0.00	0.00	157.78	18,001.50	21,115,501.00	1,679.28	19,838.56
MORGAN BRAKE	0.00	0.00	0.00	0.00	131.83	7,241.28	4,517,482.20	0.00	7,373.11
NOXUBEE	40.08	0.00	35,343.85	0.00	80.00	11,595.26	145,413.05	0.00	47,059.19
PANTHER SWAMP	0.00	0.00	0.00	E 7,070.45	0.00	27,559.89	15,015,723.00	641.51	35,271.85
ST. CATHERINE CREEK	0.00	0.00	0.00	0.00	0.00	24,429.29	12,925,167.00	502.10	24,931.39
TALLAHATCHIE	0.00	0.00	0.00	0.00	0.00	2,324.14	1,361,000.00	470.00	2,794.14
THEODORE ROOSEVELT	0.00	0.00	6,621.05	0.00	0.00	0.00	0.00	0.00	6,621.05
YAZOO	0.00	0.00	0.00	0.00	0.00	12,942.64	2,692,503.78	0.00	12,942.64
STATE TOTAL 13	40.08	0.00	72,576.62	7,070.45	5,010.98	131,267.41	78,157,513.03	10,493.60	226,459.14
MISSOURI									
BIG MUDDY	0.00	0.00	442.00	A 1,300.00	31.67	8,758.84	6,314,003.00	1.68	10,534.19
CLARENCE CANNON	0.00	0.00	0.00	0.00	0.00	3,749.98	1,175,364.25	0.00	3,749.98
FSA INTEREST MO ** *	0.00	0.00	1,673.06	0.00	0.00	0.00	0.00	111.62	1,784.68
GREAT RIVER (11) *	0.00	0.00	0.00	0.00	0.00	2,107.93	999,500.00	0.00	2,107.93
MIDDLE MISSISSIPPI RIVER (11) *	0.00	0.00	0.00	0.00	0.00	1,704.17	1,914,805.00	0.00	1,704.17
MINGO	0.00	0.00	0.00	0.00	0.00	21,591.25	317,365.82	69.80	21,661.05
OZARK CAVEFISH	0.00	0.00	0.00	0.00	0.00	41.80	132,000.00	0.00	41.80
PILOT KNOB	0.00	0.00	0.00	0.00	90.00	0.00	0.00	0.00	90.00
SQUAW CREEK	0.00	0.00	3,049.10	0.00	0.00	4,300.96	573,971.89	64.83	7,414.89
SWAN LAKE	0.00	0.00	5,923.42	0.00	0.00	5,569.55	355,193.19	0.00	11,492.97
TWO RIVERS (11) *	0.00	0.00	0.00	E 232.00	0.00	0.00	0.00	0.00	232.00
STATE TOTAL 7	0.00	0.00	11,087.58	1,532.00	121.67	47,824.48	11,782,203.15	247.93	60,813.66

TABLE 3 - NATIONAL WILDLIFE REFUGES

STATE AND UNIT	RESERVED FROM PUBLIC DOMAIN		ACQUIRED BY OTHER FEDERAL AGENCY		DEVISE OR GIFT	PURCHASED		AGREEMENT EASEMENT OR LEASE	TOTAL ACRES	
	SOLE OR PRIMARY	SECONDARY	SOLE OR PRIMARY	SECONDARY		ACRES	COST (\$)			
MONTANA										
BENTON LAKE	12,234.92	0.00	0.00	0.00	0.00	147.64	5,315.00	76.88	12,459.44	
BLACK COULEE	640.00	0.00	0.00	0.00	0.00	0.00	0.00	668.88	1,308.88	
BLACKFOOT VALLEY	0.00	0.00	0.00	0.00	0.00	0.00	0.00	19,222.64	19,222.64	
BOWDOIN	14,796.58	0.00	640.00	0.00	0.00	0.00	0.00	115.39	15,551.97	
CHARLES M. RUSSELL	358,196.42	E 380,901.03	8,574.02	E 147,399.11	139.37	12,497.77	3,330,740.00	6,876.50	914,584.22	
CREED MAN COULEE	80.00	0.00	0.00	0.00	0.00	0.00	0.00	2,648.00	2,728.00	
FSA INTEREST MT	** *	0.00	270.62	0.00	0.00	0.00	0.00	240.00	510.62	
HAILSTONE	0.00	GS 160.00	0.00	0.00	0.00	0.00	0.00	760.00	920.00	
HALFBREED LAKE	0.00	0.00	0.00	0.00	0.00	3,279.02	291,000.00	1,039.22	4,318.24	
HEWITT LAKE	0.00	GS 400.00	320.49	0.00	0.00	0.00	0.00	640.43	1,360.92	
LAKE MASON	17.59	0.00	6,981.65	0.00	0.00	4,256.60	18,500.00	5,558.68	16,814.52	
LAKE THIBADEAU	19.42	0.00	0.00	0.00	0.00	0.00	0.00	3,849.06	3,868.48	
LAMESTER	0.00	0.00	0.00	0.00	0.00	0.00	0.00	800.00	800.00	
LEE METCALF	0.00	0.00	0.00	0.00	0.00	2,792.52	868,080.00	0.00	2,792.52	
LOST TRAIL	0.00	0.00	0.00	0.00	3,112.00	4,693.20	1,728,205.00	1,029.04	8,834.24	
MEDICINE LAKE	1,520.99	0.00	27,412.53	0.00	3.64	2,562.96	29,660.00	33.59	31,533.71	
NATIONAL BISON RANGE	0.00	0.00	18,479.50	0.00	0.00	320.34	477,200.00	0.00	18,799.84	
NINE-PIPE	0.00	0.00	0.00	0.00	0.00	0.00	0.00	4,027.68	4,027.68	
PABLO	0.00	0.00	0.00	0.00	0.00	0.00	0.00	2,473.52	2,473.52	
RED ROCK LAKES	9,218.31	F 594.28	29,483.58	0.00	340.00	5,961.54	2,658,859.00	16,866.24	62,463.95	
SWAN RIVER	0.00	0.00	0.00	0.00	0.00	1,568.81	901,645.00	0.00	1,568.81	
UL BEND	29,678.22	E 6,897.46	1,299.79	E 7,925.90	0.00	9,688.19	577,280.00	560.00	56,049.56	
WAR HORSE	0.00	0.00	2,434.88	0.00	0.00	397.99	0.00	560.00	3,392.87	
STATE TOTAL	22	426,402.45	388,952.77	95,897.06	155,325.01	3,595.01	48,166.58	10,886,484.00	68,045.75	1,186,384.63
NEBRASKA										
BOYER CHUTE	0.00	0.00	0.00	0.00	2,644.45	1,395.32	3,282,174.92	0.00	4,039.77	
CRESCENT LAKE	265.87	0.00	240.00	0.00	0.00	45,457.99	323,115.00	31.49	45,995.35	
DESOTO	(19) *	0.00	0.00	0.00	0.00	4,324.20	761,275.20	0.00	4,324.20	
FORT NIOBRARA	14,778.12	0.00	2,383.91	0.00	76.58	1,893.92	34,309.32	0.00	19,132.53	
FSA INTEREST NE	** *	0.00	683.70	0.00	0.00	0.00	0.00	1,409.02	2,092.72	
JOHN W. & LOUISE SEIER	0.00	0.00	0.00	0.00	2,400.00	0.00	0.00	0.00	2,400.00	
KARLE. MUNDT	(20) *	0.00	0.00	0.00	19.39	0.00	0.00	0.00	19.39	
NORTH PLATTE	742.89	R 2,684.81	0.00	0.00	0.00	45.53	27,500.00	0.00	3,473.23	
VALENTINE	0.00	0.00	65,114.00	0.00	60.00	6,599.84	78,572.00	1,324.25	73,098.09	
STATE TOTAL	6	15,786.88	2,684.81	68,421.61	0.00	5,200.42	59,716.80	4,506,946.44	2,764.76	154,575.28
NEVADA										
ANAHO ISLAND	247.73	0.00	0.00	0.00	0.00	0.00	0.00	0.00	247.73	
ASH MEADOWS	0.00	0.00	0.00	0.00	0.00	13,445.94	6,518,225.00	382.00	13,827.94	
DESERT	1,614,553.49	0.00	4.45	0.00	3.45	760.00	592,800.00	0.00	1,615,321.39	
FALLON	0.00	R 17,901.94	0.00	0.00	0.00	0.00	0.00	0.00	17,901.94	
MOAPA VALLEY	0.00	0.00	0.00	0.00	0.00	104.26	2,060,000.00	0.00	104.26	
PAHRANAGAT	1,466.39	0.00	0.00	0.00	0.00	3,915.60	500,000.00	0.75	5,382.74	
RUBY LAKE	7,565.53	LM 120.00	0.00	0.00	0.00	31,600.57	208,437.25	0.00	39,286.10	
SHELDON	(4)	LM 80.00	0.00	0.00	4,775.66	23,743.67	2,002.00	0.00	572,876.15	
STILLWATER	76,799.00	0.00	0.00	0.00	0.00	10,772.51	14,006,584.00	26.41	87,597.92	
STATE TOTAL	9	2,244,908.96	18,101.94	4.45	0.00	4,779.11	84,342.55	23,888,048.25	409.16	2,352,546.17
NEW HAMPSHIRE										
GREAT BAY	0.00	0.00	1,054.00	0.00	0.00	33.18	1,268,560.00	28.90	1,116.08	
JOHN HAY	0.00	0.00	0.00	0.00	164.60	0.00	0.00	0.30	164.90	

TABLE 3 - NATIONAL WILDLIFE REFUGES

STATE AND UNIT	RESERVED FROM PUBLIC DOMAIN		ACQUIRED BY OTHER FEDERAL AGENCY		DEVISE OR GIFT	PURCHASED		AGREEMENT EASEMENT OR LEASE	TOTAL ACRES
	SOLE OR PRIMARY	SECONDARY	SOLE OR PRIMARY	SECONDARY		ACRESC	OST (\$)		
NEW HAMPSHIRE									
LAKE UMBAGOG (37)	0.00	0.00	0.00	0.00	0.00	13,14826	11,202,74602	6.01	13,15427
SILVIO O. CONTE (43) *	0.00	0.00	0.00	0.00	0.00	4,96540	1,749,41296	166.00	5,13140
WAPACK	0.00	0.00	0.00	0.00	1,672.00	0.00	0.00	0.00	1,672.00
STATE TOTAL 4	0.00	0.00	1,054.00	0.00	1,836.60	18,146.84	14,220,718.98	201.21	21,238.65
NEW JERSEY									
CAPE MAY	0.00	0.00	0.00	0.00	0.00	10,646.47	26,058,012.22	490.80	11,137.27
EDWIN B. FORSYTHE	0.00	0.00	0.00	0.00	1,376.46	42,490.69	46,431,809.83	2,541.10	46,408.25
GREAT SWAMP	0.00	0.00	0.00	0.00	2,872.20	4,749.39	21,880,308.05	29.86	7,651.45
SUPAWNA MEADOWS	0.00	0.00	6.86 C	1.96	0.00	2,885.93	1,297,644.00	0.00	2,894.75
WALLKILL RIVER (39) *	0.00	0.00	0.00	0.00	0.00	4,746.05	20,256,602.50	0.00	4,746.05
STATE TOTAL 4	0.00	0.00	6.86	1.96	4,248.66	65,518.53	115,924,376.60	3,061.76	72,837.77
NEW MEXICO									
BITTER LAKE	12,395.71	0.00	0.00	0.00	0.00	12,212.93	843,804.00	0.00	24,608.64
BOSQUE DEL APACHE	14,000	0.00	0.00	0.00	0.00	56,850.31	125,311.00	200.79	57,191.10
GRULLA (12)	3,230.55	0.00	0.00	0.00	0.00	0.00	0.00	0.00	3,230.55
LAS VEGAS	0.00	0.00	0.00	0.00	0.00	8,672.08	2,121,150.00	0.00	8,672.08
MAXWELL	0.00	0.00	0.00 R	438.52	0.00	2,791.69	423,370.79	468.38	3,698.59
SAN ANDRES	0.00 LM	57,215.48	0.00	0.00	0.00	0.00	0.00	0.00	57,215.48
SEVILLETA	0.00	0.00	0.00	0.00	220,200.00	9,411.07	1,545,765.00	62.50	229,673.57
STATE TOTAL 7	15,766.26	57,215.48	0.00	438.52	220,200.00	89,938.08	5,059,400.79	731.67	384,290.01
NEW YORK									
AMAGANSETT	0.00	0.00	35.84	0.00	0.00	0.00	0.00	0.00	35.84
CONSCIENCE POINT	0.00	0.00	0.00	0.00	60.40	0.00	0.00	0.00	60.40
ELIZABETH A. MORTON	0.00	0.00	0.00	0.00	187.19	0.00	0.00	0.00	187.19
FSA INTEREST NY ** *	0.00	0.00	1,178.45	0.00	0.00	0.00	0.00	1,535.65	2,714.10
IROQUOIS	0.00	0.00	0.00	0.00	0.00	10,824.61	1,281,819.86	3.45	10,828.06
MONTEZUMA	0.00	0.00	0.00	0.00	12.31	8,140.80	2,755,050.01	409.51	8,562.62
OYSTER BAY	0.00	0.00	0.00	0.00	3,204.08	0.00	0.00	0.00	3,204.08
SEATUCK	0.00	0.00	0.00	0.00	209.23	0.00	0.00	0.00	209.23
SHAWANGUNK GRASSLANDS	0.00	0.00	566.53	0.00	0.00	0.00	0.00	0.00	566.53
TARGET ROCK	0.00	0.00	0.00	0.00	80.09	0.00	0.00	0.00	80.09
WALLKILL RIVER (40)	0.00	0.00	0.00	0.00	0.00	147.09	236,960.00	0.00	147.09
WERTHEIM	0.00	0.00	25.95	0.00	1,870.74	67.489	6,982,489.80	0.00	2,571.58
STATE TOTAL 11	0.00	0.00	1,806.77	0.00	5,624.04	19,787.39	11,256,319.67	1,948.61	29,166.81
NORTH CAROLINA									
ALLIGATOR RIVER	0.00	0.00	0.00	0.00	125,359.00	27,558.15	6,383,267.00	0.00	152,917.15
CEDAR ISLAND	0.00	0.00	31.40	0.00	1,966.15	12,484.77	347,171.21	0.00	14,482.32
CURRITUCK	0.00	0.00	0.00	0.00	0.00	4,382.88	9,023,384.00	3,930.76	8,313.64
FSA INTEREST NC ** *	0.00	0.00	565.49	0.00	0.00	0.00	0.00	6,055.56	6,621.05
GREAT DISMAL SWAMP (16)	0.00	0.00	0.00	0.00	10,957.00	15,152.70	5,682,554.47	0.00	26,109.70
MACKAY ISLAND (16)	0.00	0.00	0.00	0.00	841.88	6,504.35	1,520,306.95	0.00	7,346.23
MATTAMUSKEET	0.00	0.00	49,925.05	0.00	0.00	252.04	1,285.35	3.09	50,180.18
PEA ISLAND	0.00	0.00	34.85 CG	11.38	0.00	5,787.97	40,401.86	0.00	5,834.20
PEE DEE	0.00	0.00	0.00	0.00	0.00	8,438.94	2,561,851.76	0.00	8,438.94
POCOSIN LAKES	0.00	0.00	0.00	0.00	97,756.29	12,350.35	1,682,157.99	0.00	110,106.64
ROANOKE RIVER	0.00	0.00	0.00	0.00	0.00	21,062.43	11,008,258.00	0.00	21,062.43
SWANQUARTER	0.00	0.00	0.00	0.00	910.33	15,500.76	61,000.93	0.00	16,411.09
STATE TOTAL 11	0.00	0.00	50,556.79	11.38	237,906.5	129,475.34	38,311,639.52	9,989.41	427,823.57

TABLE 3 - NATIONAL WILDLIFE REFUGES

STATE AND UNIT	RESERVED FROM PUBLIC DOMAIN		ACQUIRED BY OTHER FEDERAL AGENCY		DEVISE OR GIFT	PURCHASED		AGREEMENT EASEMENT OR LEASE	TOTAL ACRES
	SOLE OR PRIMARY	SECONDARY	SOLE OR PRIMARY	SECONDARY		ACRES	COST (\$)		
NORTH DAKOTA									
APPERT LAKE	0.00	0.00	0.00	0.00	0.00	0.00	0.00	907.75	907.75
ARDOCH	0.00	0.00	0.00	0.00	14.22	293.41	4,739.00	2,388.50	2,696.13
ARROWWOOD	4.28	0.00	11,248.72	0.00	3.34	2,097.51	46,906.58	2,589.01	15,942.86
AUDUBON	0.00	0.00	0.00	14,739.19	0.00	0.00	0.00	0.00	14,739.19
BONE HILL	0.00	0.00	0.00	0.00	0.00	0.00	0.00	640.00	640.00
BRUMBA	0.00	0.00	0.00	0.00	0.00	0.00	0.00	1,977.48	1,977.48
BUFFALO LAKE	23.80	0.00	0.00	0.00	0.00	0.00	0.00	1,539.92	1,563.72
CAMP LAKE	0.00	0.00	0.00	0.00	0.00	0.00	0.00	584.70	584.70
CANFIELD LAKE	0.00	0.00	0.00	0.00	0.00	3.10	100.00	310.13	313.23
CHASE LAKE	0.00	0.00	0.00	0.00	0.00	4,449.47	25,611.00	0.00	4,449.47
COTTONWOOD LAKE	0.00	0.00	0.00	0.00	0.00	0.00	0.00	1,013.47	1,013.47
DAKOTA LAKE	0.00	0.00	0.00	0.00	0.00	0.00	0.00	2,799.78	2,799.78
DAKOTA TALLGRASS PRAIRIE (20)	0.00	0.00	0.00	0.00	0.00	0.00	0.00	4,319.94	4,319.94
DES LACS	100.23	0.00	13,237.02	0.00	30.00	701.82	6,893.60	5,478.07	19,547.14
FLORENCE LAKE	0.00	0.00	0.00	0.00	0.00	1,468.40	31,485.00	419.80	1,888.20
FSA INTEREST ND ** *	0.00	0.00	0.00	0.00	0.00	0.00	0.00	6,591.40	6,591.40
HALF-WAY LAKE	0.00	0.00	0.00	0.00	0.00	0.00	0.00	160.00	160.00
HIDDENWOOD	0.00	0.00	0.00	0.00	0.00	0.00	0.00	568.35	568.35
HOBART LAKE	9.40	0.00	0.00	0.00	0.00	236.49	5,165.00	1,831.21	2,077.10
HUTCHINSON LAKE	0.00	0.00	0.00	0.00	0.00	0.00	0.00	478.90	478.90
J. CLARK SALYER	320.66	0.00	36,702.29	0.00	2.59	21,659.05	308,852.60	690.52	59,375.11
JOHNSON LAKE	0.00	0.00	0.00	0.00	4.49	0.00	0.00	2,003.42	2,007.91
KELLYS SLOUGH	680.00	0.00	0.00	0.00	0.00	0.00	0.00	589.50	1,269.50
LAKE ALICE	0.00	0.00	160.00	0.00	2.18	8,349.86	2,195,534.00	3,583.50	12,095.54
LAKE GEORGE	29.20	0.00	0.00	0.00	0.00	0.00	0.00	3,089.61	3,118.81
LAKE ILO	0.00	0.00	0.00	0.00	10.71	3,186.50	116,421.98	835.91	4,033.12
LAKE NETTIE	0.00	0.00	0.00	0.00	0.00	2,420.60	148,245.00	634.30	3,054.90
LAKE OTIS	0.00	0.00	0.00	0.00	0.00	0.00	0.00	320.00	320.00
LAKE PATRICIA	0.00	0.00	0.00	0.00	0.00	0.00	0.00	800.23	800.23
LAKE ZAHL	40.00	0.00	0.00	0.00	0.00	3,178.98	53,275.00	604.21	3,823.19
LAMBS LAKE	0.00	0.00	0.00	0.00	0.00	0.00	0.00	1,206.67	1,206.67
LITTLE GOOSE	0.00	0.00	0.00	0.00	0.00	0.00	0.00	288.41	288.41
LONG LAKE	1,170.34	0.00	0.00	0.00	0.00	12,738.82	107,180.00	8,589.34	22,498.50
LORDS LAKE	0.00	0.00	0.00	0.00	0.00	0.00	0.00	1,915.29	1,915.29
LOST LAKE	0.00	0.00	0.00	0.00	0.00	0.00	0.00	960.21	960.21
LOSTWOOD	203.60	0.00	23,395.86	0.00	0.00	3,304.53	73,553.00	0.00	26,903.99
MAPLE RIVER	0.00	0.00	0.00	0.00	0.00	0.00	0.00	712.00	712.00
MCLEAN	0.00	0.00	0.00	0.00	0.00	344.00	12,516.00	416.00	760.00
NORTH DAKOTA	0.00	0.00	0.00	0.00	0.00	0.00	0.00	41,660.04	41,660.04
PLEASANT LAKE	0.00	0.00	0.00	0.00	0.00	0.00	0.00	897.80	897.80
PRETTY ROCK	0.00	0.00	0.00	0.00	0.00	0.00	0.00	800.00	800.00
RABB LAKE	0.00	0.00	0.00	0.00	0.00	0.00	0.00	260.80	260.80
ROCK LAKE	0.00	0.00	0.00	0.00	0.00	0.00	0.00	5,505.96	5,505.96
ROSE LAKE	0.00	0.00	0.00	0.00	0.00	0.00	0.00	836.30	836.30
SCHOOL SECTION LAKE	0.00	0.00	0.00	0.00	0.00	0.00	0.00	297.30	297.30
SHELL LAKE	0.00	0.00	0.00	0.00	0.00	785.20	38,902.00	1,049.90	1,835.10
SHEYENNE LAKE	0.00	0.00	0.00	0.00	0.00	0.00	0.00	797.30	797.30
SIBLEY LAKE	0.00	0.00	0.00	0.00	0.00	0.00	0.00	1,077.40	1,077.40
SILVER LAKE	0.00	0.00	0.00	0.00	0.00	0.00	0.00	3,347.64	3,347.64
SLADE	0.00	0.00	0.00	0.00	3,000.20	0.00	0.00	0.00	3,000.20

TABLE 3 - NATIONAL WILDLIFE REFUGES

STATE AND UNIT	RESERVED FROM PUBLIC DOMAIN		ACQUIRED BY OTHER FEDERAL AGENCY		DEVISE OR GIFT	PURCHASED		AGREEMENT EASEMENT OR LEASE	TOTAL ACRES	
	SOLE OR PRIMARY	SECONDARY	SOLE OR PRIMARY	SECONDARY		ACRES	COST (\$)			
NORTH DAKOTA										
SNYDER LAKE	0.00	0.00	0.00	0.00	0.00	0.00	0.00	1,550.18	1,550.18	
SPRINGWATER	0.00	0.00	0.00	0.00	0.00	0.00	0.00	640.00	640.00	
STEWART LAKE	0.00	0.00	0.00	0.00	3.99	636.01	92,200.00	1,590.40	2,230.40	
STONE SLUGH	0.00	0.00	0.00	0.00	0.00	0.00	0.00	880.00	880.00	
STORM LAKE	0.00	0.00	0.00	0.00	0.00	1.70	161.00	684.20	685.90	
STUMP LAKE	27.39	0.00	0.00	0.00	0.00	0.00	0.00	0.00	27.39	
SULLYS HILL	1,673.85	0.00	0.00	0.00	0.00	0.00	0.00	1.29	1,675.14	
SUNBURST LAKE	0.00	0.00	0.00	0.00	0.00	0.00	0.00	327.51	327.51	
TEWAUKON	1.48	0.00	0.00	0.00	20.35	6,836.30	460,122.00	1,505.49	8,363.62	
TOMAHAWK	0.00	0.00	0.00	0.00	0.00	0.00	0.00	440.00	440.00	
UPPER SOURIS	160.17	0.00	28,758.43	0.00	7.36	3,159.99	41,220.00	216.30	32,302.25	
WHITE LAKE	0.00	0.00	0.00	0.00	0.00	1,040.00	28,800.00	0.00	1,040.00	
WILD RICE LAKE	0.00	0.00	0.00	0.00	0.00	0.00	0.00	778.80	778.80	
WILLOW LAKE	0.00	0.00	0.00	0.00	0.69	0.00	0.00	2,619.69	2,620.38	
WINTERING RIVER	0.00	0.00	0.00	0.00	0.00	0.00	0.00	239.26	239.26	
WOOD LAKE	0.00	0.00	0.00	0.00	0.00	0.00	0.00	280.00	280.00	
STATE TOTAL	65	4,444.40	0.00	113,502.32	14,739.19	3,100.12	76,891.74	3,797,882.76	130,121.09	342,798.86
OHIO										
CEDAR POINT	0.00	0.00	0.00	0.00	2,445.42	0.00	0.00	4.35	2,449.77	
OTTAWA	0.00	0.00	0.00	0.00	0.00	5,960.39	4,433,893.55	590.85	6,551.24	
WEST SISTER ISLAND	77.13	0.00	0.00	0.00	0.00	0.00	0.00	3.00	80.13	
STATE TOTAL	3	77.13	0.00	0.00	2,445.42	5,960.39	4,433,893.55	598.20	9,081.14	
OKLAHOMA										
DEEP FORK	0.00	0.00	0.00	0.00	291.81	8,630.53	2,136,300.00	0.00	8,922.34	
LITTLE RIVER	0.00	0.00	0.00	0.00	0.00	13,660.04	10,833,445.31	0.00	13,660.04	
OPTIMA	0.00	0.00	0.00	E 4,332.81	0.00	0.00	0.00	0.00	4,332.81	
OZARK PLATEAU	0.00	0.00	255.00	0.00	420.00	2,558.04	587,165.00	403.53	3,636.57	
SALT PLAINS	19,314.09	0.00	0.00	E 11,565.28	30.55	1,117.39	50,837.00	29.81	32,057.12	
SEQUOYAH	0.00	0.00	0.00	E 20,800.00	0.00	0.00	0.00	0.00	20,800.00	
TISHOMINGO	0.00	0.00	0.00	E 16,464.18	0.00	0.00	0.00	0.00	16,464.18	
WASHITA	0.00	0.00	0.00	R 8,061.81	0.00	13.56	6,780.00	0.00	8,075.37	
WICHITA MOUNTAINS	58,652.11	0.00	367.49	0.00	0.00	0.00	0.00	0.00	59,019.60	
STATE TOTAL	9	77,966.20	0.00	622.49	61,224.08	742.36	25,979.56	13,614,527.31	433.34	166,968.03
OREGON										
ANKENY	0.00	0.00	0.00	0.00	0.00	2,796.33	893,600.00	0.00	2,796.33	
BANDON MARSH	0.00	0.00	0.00	0.00	34.26	854.70	1,765,028.00	0.00	888.96	
BASKETT SLOUGH	0.00	0.00	0.00	0.00	0.00	2,492.33	941,985.00	0.00	2,492.33	
BEAR VALLEY	0.00	0.00	0.00	0.00	0.00	4,198.08	3,298,024.00	2.18	4,200.26	
CAPE MEARES	138.51	0.00	0.00	0.00	0.00	0.00	0.00	0.00	138.51	
COLD SPRINGS	50.00	R 1,748.15	0.00	R 931.80	0.00	386.88	2,760.00	0.00	3,116.83	
DEER FLAT	(21) * 162.44	0.00	0.00	0.00	25.50	0.00	0.00	0.00	187.94	
FSA INTEREST OR	** * 0.00	0.00	269.00	0.00	0.00	0.00	0.00	338.05	607.05	
HART MOUNTAIN	183,855.79	LM 1,951.76	837.95	0.00	606.16	82,671.92	2,814,274.98	0.00	269,923.58	
JULIA BUTLER HANSEN	(26) 0.00	0.00	0.00	0.00	609.03	2,367.74	2,150,510.00	249.61	3,226.38	
KLAMATH MARSH	0.00	0.00	0.00	0.00	0.00	40,884.98	11,921,907.00	0.00	40,884.98	
LEWIS AND CLARK	0.00	0.00	4,530.14	0.00	4,782.08	2,850.63	469,250.00	4.00	12,166.85	
LOWER KLAMATH	(2) * 6,618.13	0.00	0.00	0.00	0.00	0.00	0.00	0.00	6,618.13	
MALHEUR	57,898.48	0.00	55,929.86	0.00	240.00	73,027.67	3,239,576.60	30.93	187,126.94	
MCKAY CREEK	23.50	0.00	0.00	R 1,813.00	0.00	0.00	0.00	0.00	1,836.50	

TABLE 3 - NATIONAL WILDLIFE REFUGES

STATE AND UNIT	RESERVED FROM PUBLIC DOMAIN		ACQUIRED BY OTHER FEDERAL AGENCY		DEVISE OR GIFT	PURCHASED		AGREEMENT EASEMENT OR LEASE	TOTAL ACRES
	SOLE OR PRIMARY	SECONDARY	SOLE OR PRIMARY	SECONDARY		ACRES	COST (\$)		
OREGON									
NESTUCCA BAY	0.00	0.00	30.70	0.00	27.50	748.34	1,930,902.00	0.00	806.54
OREGON ISLANDS	925.06	0.00	0.00	0.00	0.41	151.82	4,880,000.00	2.32	1,079.61
SHELDON (15) *	0.00	0.00	0.00	0.00	0.00	627.48	4,079.00	0.00	627.48
SILETZ BAY	0.00	0.00	0.00	0.00	42.03	420.12	1,663,400.00	57.22	519.37
THREE ARCH ROCKS	15.00	0.00	0.00	0.00	0.00	0.00	0.00	0.00	15.00
TUALATIN RIVER	0.00	0.00	0.00	0.00	42.50	1,168.80	8,349,358.12	62.20	1,273.50
UMATILLA (26)	0.00	348.37	1,449.40	7,082.00	0.00	27.60	33,000.00	0.00	8,907.37
UPPER KLAMATH	10,655.31	0.00	0.00	0.00	0.00	4,310.85	123,476.00	0.00	14,966.16
WILLIAM L. FINLEY	0.00	0.00	0.00	0.00	0.00	5,665.96	2,480,800.00	7.15	5,673.11
STATE TOTAL 20	260,342.22	4,048.28	63,047.05	9,826.80	6,409.47	225,652.23	46,961,930.70	753.66	570,079.71
PENNSYLVANIA									
ERIE	0.00	0.00	0.00	0.00	0.00	8,800.23	1,612,971.64	0.00	8,800.23
JOHN HEINZ	0.00	0.00	87.26	0.00	243.14	662.77	8,146,763.80	0.00	993.17
OHIO RIVER ISLANDS (34) *	0.00	0.00	0.00	0.00	0.00	55.20	82,500.00	0.00	55.20
STATE TOTAL 2	0.00	0.00	87.26	0.00	243.14	9,518.20	9,842,235.44	0.00	9,848.60
RHODE ISLAND									
BLOCK ISLAND	0.00	0.00	26.30	0.00	0.00	86.42	6,105,000.00	20.00	132.72
JOHN H. CHAFEE	0.00	0.00	0.00	0.00	41.39	387.13	6,681,700.00	0.00	428.52
NINIGRET	0.00	0.00	398.66	0.00	0.00	468.66	5,919,000.00	0.62	867.94
SACHUEST POINT	0.00	0.00	157.00	0.00	62.80	22.10	0.00	0.00	241.90
TRUSTOM POND	0.00	0.00	0.00	0.00	526.70	115.02	868,000.00	135.58	777.30
STATE TOTAL 5	0.00	0.00	581.96	0.00	630.89	1,079.33	19,573,700.00	156.20	2,448.38
SOUTH CAROLINA									
CAPE ROMAIN	0.00	0.00	5,242.36	0.00	6,540.14	23,324.68	847,916.18	31,180.00	66,287.18
CAROLINA SANDHILLS	0.00	0.00	44,106.73	0.00	0.00	1,401.52	129,036.75	0.00	45,508.25
ERNEST F. HOLLINGS ACE BASIN	0.00	0.00	0.00	0.00	0.00	11,836.21	12,447,540.78	0.00	11,836.21
FSA INTEREST SC ** *	0.00	0.00	200.30	0.00	0.00	0.00	0.00	1,229.74	1,430.04
PINCKNEY ISLAND	0.00	0.00	0.00	0.00	1,324.70	0.00	0.00	2,728.00	4,052.70
SANTEE	0.00	0.00	0.00	0.00	0.00	4,413.28	569,953.57	8,070.00	12,483.28
SAVANNAH (1) *	0.00	0.00	5,634.88	0.00	37.10	9,315.09	1,667,503.54	24.30	15,011.37
TYBEE	0.00	0.00	0.00	100.00	0.00	0.00	0.00	0.00	100.00
WACCAMAW	0.00	0.00	0.00	0.00	870.50	8,910.34	11,662,512.00	1.12	9,781.96
STATE TOTAL 7	0.00	0.00	55,184.27	100.00	8,772.44	59,201.12	27,324,462.82	43,233.16	166,490.99
SOUTH DAKOTA									
BEAR BUTTE	0.00	0.00	0.00	0.00	0.00	0.00	0.00	374.20	374.20
DAKOTA TALLGRASS PRAIRIE (44) *	0.00	0.00	0.00	0.00	0.00	0.00	0.00	50,005.88	50,005.88
FSA INTEREST SD ** *	0.00	0.00	0.00	0.00	0.00	0.00	0.00	151.20	151.20
KARLE E. MUNDT (10)	0.00	0.00	0.00	0.00	738.82	0.00	0.00	305.00	1,043.82
LACREEK	0.00	0.00	6,807.47	0.00	223.11	9,379.75	788,491.00	445.00	16,855.33
LAKE ANDES	0.00	0.00	320.26	0.00	0.00	617.64	92,322.00	4,701.53	5,639.43
SAND LAKE	80.00	0.00	17,449.24	0.00	0.00	3,970.58	164,922.00	320.37	21,820.19
WAUBAY	0.00	0.00	3,965.92	0.00	0.00	683.77	23,838.00	90.53	4,740.22
STATE TOTAL 6	80.00	0.00	28,542.89	0.00	961.93	14,651.74	1,069,573.00	56,393.71	100,630.27
TENNESSEE									
CHICKASAW	0.00	0.00	0.00	0.00	0.00	19,664.13	21,774,582.72	5,387.90	25,052.03
CROSS CREEKS	0.00	0.00	6,327.77	2,442.00	0.00	91.72	26,200.00	0.00	8,861.49
FSA INTEREST TN ** *	0.00	0.00	112.98	0.00	0.00	0.00	0.00	572.41	685.39
HATCHIE	0.00	0.00	0.00	0.00	0.00	11,556.10	1,862,329.25	0.00	11,556.10
LAKE ISOM	0.00	0.00	1,485.12	0.00	0.00	360.84	27,290.72	0.00	1,845.96

TABLE 3 - NATIONAL WILDLIFE REFUGES

STATE AND UNIT	RESERVED FROM PUBLIC DOMAIN		ACQUIRED BY OTHER FEDERAL AGENCY		DEVISE OR GIFT	PURCHASED		AGREEMENT EASEMENT OR LEASE	TOTAL ACRES
	SOLE OR PRIMARY	SECONDARY	SOLE OR PRIMARY	SECONDARY		ACRES	COST (\$)		
TENNESSEE									
LOWER HATCHIE	0.00	0.00	0.00	0.00	8.26	9,947.08	13,346,016.00	1,872.96	11,828.30
REELFOOT (22) *	0.00	0.00	0.00	0.00	0.00	563.43	279,531.78	7,847.31	8,410.74
TENNESSEE	0.00	0.00	0.00	T 50,830.30	0.00	527.67	247,147.10	1.49	51,359.46
STATE TOTAL 6	0.00	0.00	7,925.87	53,272.30	8.26	42,710.97	37,563,097.57	15,682.07	119,599.47
TEXAS									
ANAHUAC	0.00	0.00	0.00	0.00	352.57	33,923.88	13,883,874.47	63.09	34,339.54
ARANSAS	0.00	0.00	19,014.19	0.00	7,567.92	62,936.97	17,166,816.80	24,893.00	114,412.08
ATTWATER PRAIRIE CHICKEN	0.00	0.00	0.00	0.00	2,633.30	7,904.50	6,428,029.65	0.00	10,537.80
BALCONES CANYONLANDS	0.00	0.00	0.00	0.00	0.00	19,403.60	26,761,861.66	1,944.23	21,347.83
BIG BOGGY	0.00	0.00	0.00	0.00	0.00	4,216.29	2,457,398.19	309.88	4,526.17
BRAZORIA	0.00	0.00	0.00	0.00	25.00	44,220.20	14,664,988.26	168.68	44,413.88
BUFFALO LAKE	0.00	0.00	7,663.93	0.00	0.00	0.00	0.00	0.23	7,664.16
CADDO LAKE	0.00	0.00	5,916.14	A 2,497.86	0.00	0.00	0.00	0.00	8,414.00
FSA INTEREST TX ** *	0.00	0.00	1,878.13	0.00	0.00	0.00	0.00	0.00	1,878.13
GRULLA (17) *	0.00	0.00	0.00	0.00	0.00	4.97	5,000.00	0.00	4.97
HAGERMAN	0.00	0.00	0.00	E 11,319.84	0.00	0.00	0.00	0.00	11,319.84
LAGUNA ATASCOSA	0.00	0.00	8,486.00	0.00	0.00	78,218.82	13,050,315.84	113.10	86,817.92
LITTLE SANDY	0.00	0.00	0.00	0.00	0.00	0.00	0.00	3,802.00	3,802.00
LOWER RIO GRANDE VALLEY	0.00	0.00	46.18	0.00	1,640.41	76,220.30	69,612,720.50	10,979.81	88,886.70
MCFADDIN	0.00	0.00	0.00	0.00	0.00	51,112.55	10,956,489.20	7,748.88	58,861.43
MOODY	0.00	0.00	0.00	0.00	0.00	0.00	0.00	3,516.87	3,516.87
MULESHOE	0.00	0.00	3,654.30	0.00	0.00	2,154.80	25,740.00	0.00	5,809.10
SAN BERNARD	0.00	0.00	0.00	0.00	2,142.87	36,316.71	14,753,108.19	190.06	38,649.64
SANTA ANA	0.00	0.00	0.00	0.00	37.06	2,049.91	203,516.00	0.53	2,087.50
TEXAS POINT	0.00	0.00	0.00	0.00	0.00	8,952.02	1,719,000.00	0.00	8,952.02
TRINITY RIVER	0.00	0.00	0.00	0.00	0.00	18,699.89	11,569,847.26	0.00	18,699.89
STATE TOTAL 19	0.00	0.00	46,658.87	13,817.70	14,399.13	446,335.41	203,258,706.02	53,730.36	574,941.47
UTAH									
BEAR RIVER	43,442.89	0.00	0.00	0.00	4,285.43	25,990.43	3,693,119.47	46.64	73,765.39
COLORADO RIVER (46)	0.00	0.00	0.00	0.00	0.00	0.00	0.00	1,008.10	1,008.10
FISH SPRINGS	14,217.42	0.00	0.00	0.00	0.00	3,774.82	93,325.00	0.00	17,992.24
FSA INTEREST UT ** *	0.00	0.00	0.00	0.00	0.00	0.00	0.00	280.84	280.84
OURAY	3,111.08	0.00	161.68	0.00	0.00	5,014.98	487,084.25	3,850.50	12,138.24
STATE TOTAL 4	60,771.39	0.00	161.68	0.00	4,285.43	34,780.23	4,273,528.72	5,186.08	105,184.81
VERMONT									
FSA INTEREST VT ** *	0.00	0.00	0.00	0.00	0.00	0.00	0.00	71.00	71.00
MISSISQUOI	0.00	0.00	0.00	0.00	264.50	6,295.98	300,134.27	0.00	6,560.48
SILVIO O. CONTE (41)	0.00	0.00	0.00	0.00	81.86	26,452.25	6,943,583.10	0.00	26,534.11
STATE TOTAL 2	0.00	0.00	0.00	0.00	346.36	32,748.23	7,243,717.37	71.00	33,165.59
VIRGINIA									
BACK BAY	0.00	0.00	0.00	0.00	2.36	8,992.34	23,013,814.08	0.00	8,994.70
CHINCOTEAGUE (23)	0.00	0.00	0.23	0.00	1,434.85	11,579.60	8,316,070.16	600.00	13,614.68
EASTERN SHORE OF VIRGINIA	0.00	0.00	175.33	0.00	70.35	872.32	3,882,443.00	5.27	1,123.27
FEATHERSTONE	0.00	0.00	0.00	0.00	161.92	163.90	486,800.00	0.00	325.82
FISHERMAN ISLAND	0.00	0.00	1,025.00	0.00	0.00	871.30	1,600,000.00	0.00	1,896.30
FSA INTEREST VA ** *	0.00	0.00	0.00	0.00	0.00	0.00	0.00	133.70	133.70
GREAT DISMAL SWAMP (24) *	0.00	0.00	27.14	0.00	49,097.01	35,968.96	17,198,270.15	0.00	85,093.11
JAMES RIVER	0.00	0.00	0.00	0.00	0.00	4,199.58	6,966,072.00	0.00	4,199.58
MACKAY ISLAND (24) *	0.00	0.00	0.00	0.00	0.00	874.40	26,855.75	0.00	874.40

TABLE 3 - NATIONAL WILDLIFE REFUGES

STATE AND UNIT	RESERVED FROM PUBLIC DOMAIN		ACQUIRED BY OTHER FEDERAL AGENCY		DEVISE OR GIFT	PURCHASED		AGREEMENT EASEMENT OR LEASE	TOTAL ACRES
	SOLE OR PRIMARY	SECONDARY	SOLE OR PRIMARY	SECONDARY		ACRESC	OST (\$)		
VIRGINIA									
MARTIN (23) *	0.00	0.00	0.00	0.00	14562	0.00	0.00	0.00	14562
MASON NECK	0.00	0.00	0.00	0.00	0.00	1,48772	7,23535950	78906	2,27678
NANSEMOND	0.00	0.00	42299	0.00	0.00	0.00	11,35000	0.00	42299
OCCOQUAN BAY	0.00	0.00	64207	0.00	0.00	0.00	0.00	0.00	64207
PLUM TREE ISLAND	0.00	0.00	3,27560	0.00	1508	21100	10550000	0.00	3,50168
PRESQUILE	0.00	0.00	0.00	0.00	1,32892	0.00	0.00	0.00	1,32892
RAPPAHANNOCK RIVER	0.00	0.00	0.00	0.00	1,33884	4,981.12	10210838.11	1,40352	7,72348
WALLOPS ISLAND	0.00	0.00	37300	0.00	0.00	0.00	0.00	3,00000	3,37300
STATE TOTAL 13	0.00	0.00	5,94136	0.00	53,59495	7020224	79,053,372.75	5,93155	135,670.10
WASHINGTON									
COLUMBIA	10978.11	R 1,387.11	0.00	R 1,274.89	0.00	15,062.09	458,001.04	8,940.7	29,596.27
CONBOY LAKE	0.00	0.00	0.00	0.00	0.00	6,269.39	2,797,910.00	7,182.9	6,987.68
COPALUS	60.80	0.00	0.00	0.00	0.00	0.00	0.00	0.00	60.80
DUNGENESS	20250	CG 32.50	0.00	0.00	12866	8422	756,300.00	32,464	772.52
FLATTERY ROCKS	12500	0.00	0.00	0.00	0.00	0.00	0.00	0.00	12500
FRANZ LAKE	0.00	0.00	0.00	0.00	0.00	550.33	1,143,700.00	1.40	551.73
FSA INTEREST WA ** *	0.00	0.00	466.43	0.00	0.00	0.00	0.00	4,994.9	965.92
GRAYS HARBOR	0.00	0.00	0.00	0.00	0.00	1,407.77	1,039,800.00	63.61	1,471.38
JULIA BUTLER HANSEN (4) *	0.00	0.00	0.00	0.00	0.00	2,888.78	1,980,321.00	15,566	3,044.44
LITTLE PEND OREILLE	8,790.40	0.00	27,359.33	0.00	0.00	6,443.84	626,425.00	0.00	42,593.57
MCNARY	0.00	0.00	3,106.71	E 11,895.00	5.49	468.19	1,002,435.00	30.00	15,505.39
NISQUALLY	0.00	0.00	486.25	0.00	121.19	3,630.65	10,228,825.32	32.36	4,270.45
PIERCE	0.00	0.00	0.00	0.00	31,900	10.38	125,000.00	0.00	329.38
PROTECTION ISLAND	0.00	0.00	0.00	0.00	1.42	317.89	3,624,095.00	34,000	659.31
QUILLAYUTE NEEDLES	30020	0.00	0.00	0.00	0.00	0.00	0.00	0.00	30020
RIDGEFIELD	0.00	0.00	0.00	0.00	24.99	5,190.97	5,314,600.00	1.74	5,217.70
SADDLE MOUNTAIN	0.00	DOE 44,000	0.00	DOE 161,045.93	0.00	0.00	0.00	0.00	161,485.93
SAN JUAN ISLANDS	44853	0.00	0.00	0.00	0.00	0.00	0.00	0.00	44,853
STEIGERWALD LAKE	0.00	0.00	632.44	0.00	0.00	413.58	2,763,000.00	0.00	1,046.02
TOPPENISH	0.00	0.00	0.00	0.00	0.00	1,977.55	715,137.00	1.29	1,978.84
TURNBULL	0.00	0.00	0.00	0.00	0.00	15,736.29	1,040,880.48	7,957.8	16,532.07
UMATILLA (4) *	0.00	E 10,250	1,465.83	E 13,107.00	0.00	0.00	0.00	20,050	14,875.83
WILLAPA	2,058.90	0.00	0.00	0.00	6,350.00	10,344.09	7,249,927.74	3,122.81	16,160.80
STATE TOTAL 20	22,964.44	1,962.11	33,516.99	187,322.82	1,235.75	70,796.01	40,866,357.58	7,181.64	324,979.76
WEST VIRGINIA									
CANAAN VALLEY	0.00	0.00	0.00	0.00	6.60	15,857.69	32,989,879.00	18.97	15,883.26
FSA INTEREST WV ** *	0.00	0.00	0.00	0.00	0.00	0.00	0.00	8.37	8.37
OHIO RIVER ISLANDS (35)	0.00	0.00	18.90	0.00	307.37	2,270.20	4,079,242.10	1.00	2,597.47
STATE TOTAL 2	0.00	0.00	18.90	0.00	313.97	18,127.89	37,069,121.10	28.34	18,489.10
WISCONSIN									
FOX RIVER	0.00	0.00	0.00	0.00	0.00	92.488	499,333.02	0.00	92.488
FSA INTEREST WI ** *	0.00	0.00	920.00	0.00	0.00	0.00	0.00	0.00	920.00
GRAVEL ISLAND	27.00	0.00	0.00	0.00	0.00	0.00	0.00	0.00	27.00
GREEN BAY	2.00	0.00	0.00	0.00	0.00	0.00	0.00	0.00	2.00
HORICON	0.00	0.00	0.00	0.00	5.44	21,366.05	791,988.34	33.83	21,405.32
NECEDAH	30.18	0.00	43,283.42	0.00	0.00	382.26	23,194.26	0.00	43,695.86
TREMPEALEAU	0.00	0.00	0.00	0.00	0.00	6,198.83	925,392.50	0.00	6,198.83
UPPER MISSISSIPPI RIVER (25) *	655.57	0.00	4.23	E 40,341.00	119.18	48,488.76	1,135,606.27	2.50	89,611.24
WHITTLESEY CREEK	0.00	0.00	0.00	0.00	50.02	153.53	481,000.00	0.00	203.55
STATE TOTAL 7	714.75	0.00	44,207.65	40,341.00	174.64	77,514.31	3,856,514.39	36.33	162,988.68

TABLE 3 - NATIONAL WILDLIFE REFUGES

STATE AND UNIT	RESERVED FROM PUBLIC DOMAIN		ACQUIRED BY OTHER FEDERAL AGENCY		DEVISE OR GIFT	PURCHASED		AGREEMENT EASEMENT OR LEASE	TOTAL ACRES	
	SOLE OR PRIMARY	SECONDARY	SOLE OR PRIMARY	SECONDARY		ACRES	COST (\$)			
WYOMING										
BAMFORTH	201.23	0.00	0.00	0.00	0.00	964.80	6,368.00	0.00	1,166.03	
COKEVILLE MEADOWS	0.00	0.00	0.00	0.00	0.00	6,465.82	3,105,412.76	2,793.50	9,259.32	
FSA INTEREST WY	0.00	0.00	0.00	0.00	0.00	0.00	0.00	3,132.75	3,132.75	
HUTTON LAKE	152.85	0.00	0.00	0.00	0.00	1,815.49	7,943.00	0.00	1,968.34	
MORTENSON LAKE	0.00	0.00	0.00	0.00	0.00	1,927.34	571,000.00	0.00	1,927.34	
NATIONAL ELK	4,676.53	0.00	0.00	0.00	4,516.60	15,584.17	7,882,177.00	1.01	24,778.31	
PATHFINDER	2,294.84	R 11,501.57	0.00	R 3,010.49	0.00	0.00	0.00	0.00	16,806.90	
SEED SKADEE	10,124.29	0.00	16,079.93	0.00	0.00	0.00	0.00	1,026.00	27,230.22	
STATE TOTAL	7	17,449.74	11,501.57	16,079.93	3,010.49	4,516.60	26,757.62	11,572,900.76	6,953.26	86,269.21
AMERICAN SAMOA										
ROSE ATOLL	0.00	C 37,453.00	1,613.00	0.00	0.00	0.00	0.00	0.00	0.00	39,066.00
STATE TOTAL	1	0.00	37,453.00	1,613.00	0.00	0.00	0.00	0.00	0.00	39,066.00
GUAM										
GUAM	0.00	0.00	772.10	0.00	0.00	0.00	0.00	22,456.00	23,228.10	
STATE TOTAL	1	0.00	0.00	772.10	0.00	0.00	0.00	0.00	22,456.00	23,228.10
U.S. MINOR OUTLYING ISLANDS										
BAKER ISLAND	0.00	0.00	31,736.89	0.00	0.00	0.00	0.00	0.00	0.00	31,736.89
HOWLAND ISLAND	0.00	0.00	32,550.25	0.00	0.00	0.00	0.00	0.00	0.00	32,550.25
JARVIS ISLAND	0.00	0.00	37,519.17	0.00	0.00	0.00	0.00	0.00	0.00	37,519.17
JOHNSTON ISLAND	0.00	0.00	100.00	0.00	0.00	0.00	0.00	0.00	0.00	100.00
KINGMAN REEF	0.00	0.00	426,392.00	0.00	0.00	0.00	0.00	0.00	0.00	426,392.00
MIDWAY ATOLL	0.00	0.00	298,156.50	I 282,835.00	0.00	0.00	0.00	0.00	0.00	580,991.50
NAVASSA ISLAND	0.00	0.00	364,950.00	0.00	0.00	0.00	0.00	0.00	0.00	364,950.00
PALMYRA ATOLL	0.00	0.00	503,963.00	0.00	0.00	415.75	8,900,000.00	2.30	504,381.05	
STATE TOTAL	8	0.00	0.00	1,695,367.81	282,835.00	0.00	415.75	8,900,000.00	2.30	1,978,620.86
PUERTO RICO										
CABO ROJO	0.00	0.00	587.33	0.00	0.00	1,269.38	2,999,265.63	0.00	1,856.71	
CULEBRA	0.00	0.00	1,547.17	0.00	0.00	0.00	0.00	14.21	1,561.38	
DESECHEO	0.00	0.00	360.00	0.00	0.00	0.00	0.00	0.00	360.00	
LAGUNA CARTAGENA	0.00	0.00	262.86	0.00	0.00	0.00	0.00	772.89	1,035.75	
VIEQUES	0.00	0.00	17,770.62	0.00	0.00	0.00	0.00	0.00	17,770.62	
STATE TOTAL	5	0.00	0.00	20,527.98	0.00	0.00	1,269.38	2,999,265.63	787.10	22,584.46
VIRGIN ISLANDS										
BUCK ISLAND	0.00	0.00	46.07	0.00	0.00	0.00	0.00	0.00	46.07	
GREEN CAY	0.00	0.00	0.00	0.00	0.00	13.77	250,000.00	0.00	13.77	
SANDY POINT	0.00	0.00	0.00	0.00	0.00	530.31	3,534,370.00	0.00	530.31	
STATE TOTAL	3	0.00	0.00	46.07	0.00	0.00	544.08	3,784,370.00	0.00	590.15
GRAND TOTAL	545	81,324,052.78	635,400.29	3,154,205.57	1,218,210.33	737,424.14	4,255,543.40	1,882,837,521.42	1,429,343.11	92,754,179.62

TABLE 3 - NATIONAL WILDLIFE REFUGES

FOOTNOTES FOR TABLE 3

- (1) ALSO IN GEORGIA
- (2) ALSO IN CALIFORNIA
- (3) ALSO IN ARIZONA
- (4) ALSO IN OREGON
- (5) ALSO IN ALABAMA
- (6) ALSO IN FLORIDA
- (7) ALSO IN SOUTH CAROLINA
- (8) ALSO IN MISSOURI
- (9) ALSO IN IOWA, MINNESOTA AND WISCONSIN
- (10) ALSO IN NEBRASKA
- (11) ALSO IN ILLINOIS
- (12) ALSO IN TEXAS
- (13) ALSO IN ILLINOIS, MINNESOTA AND WISCONSIN
- (14) ALSO IN TENNESSEE
- (15) ALSO IN NEVADA
- (16) ALSO IN VIRGINIA
- (17) ALSO IN NEW MEXICO
- (18) ALSO IN ILLINOIS, IOWA AND WISCONSIN
- (19) ALSO IN IOWA
- (20) ALSO IN SOUTH DAKOTA
- (21) ALSO IN IDAHO
- (22) ALSO IN KENTUCKY
- (23) ALSO IN MARYLAND
- (24) ALSO IN NORTH CAROLINA
- (25) ALSO IN ILLINOIS, IOWA AND MINNESOTA
- (26) ALSO IN WASHINGTON
- (27) ALSO IN MISSISSIPPI
- (28) ALSO IN LOUISIANA
- (33) ALSO IN ILLINOIS AND IOWA
- (34) ALSO IN WEST VIRGINIA AND KENTUCKY
- (35) ALSO IN PENNSYLVANIA AND KENTUCKY
- (37) ALSO IN NEW HAMPSHIRE
- (37) ALSO IN MAINE
- (38) ALSO IN WEST VIRGINIA AND PENNSYLVANIA
- (39) ALSO IN NEW YORK
- (40) ALSO IN NEW JERSEY
- (41) ALSO IN MASSACHUSETTS AND NEW HAMPSHIRE
- (42) ALSO IN VERMONT AND NEW HAMPSHIRE
- (43) ALSO IN VERMONT AND MASSACHUSETTS
- (44) ALSO IN NORTH DAKOTA
- (45) ALSO IN UTAH
- (46) ALSO IN COLORADO
- (47) ALSO IN MINNESOTA

- A - DEPARTMENT OF THE ARMY
- BIA - BUREAU OF INDIAN AFFAIRS, DEPARTMENT OF THE INTERIOR
- C - DEPARTMENT OF COMMERCE
- CG - COAST GUARD, DEPARTMENT OF HOMELAND SECURITY
- DOE - DEPARTMENT OF ENERGY (FUNCTIONS FORMERLY UNDER NUCLEAR REGULATORY COMMISSION)
- E - CORPS OF ENGINEERS, DEPARTMENT OF THE ARMY
- F - FOREST SERVICE, DEPARTMENT OF AGRICULTURE
- FA - FEDERAL AVIATION ADMINISTRATION, DEPARTMENT OF TRANSPORTATION
- FSA - FARM SERVICE AGENCY (FORMERLY FARMERS HOME ADMINISTRATION, DEPARTMENT OF AGRICULTURE)
- GS - GEOLOGICAL SURVEY, DEPARTMENT OF THE INTERIOR
- I - OFFICE OF INSULAR AFFAIRS, DEPARTMENT OF THE INTERIOR
- LM - BUREAU OF LAND MANAGEMENT, DEPARTMENT OF THE INTERIOR
- N - DEPARTMENT OF THE NAVY
- NA - NATIONAL AERONAUTICS AND SPACE ADMINISTRATION
- R - BUREAU OF RECLAMATION, DEPARTMENT OF THE INTERIOR
- T - TENNESSEE VALLEY AUTHORITY

(#)* - COUNTED IN ANOTHER STATE

*** - SUMMARY BY STATE OF ALL OTHER ACRES, BOTH FEE AND LESS THAN FEE, ACQUIRED FROM THE FSA, NOT REPORTED WITHIN AN EXISTING PROJECT. SUMMARY MAY CONTAIN ONE OR MORE OWNERSHIPS, FSA INTEREST STATE SUMMARY ACRES ARE INCLUDED IN THE TOTAL ACRES FOR EACH STATE BUT ARE NOT COUNTED AS SEPARATE UNITS IN THE NATIONAL WILDLIFE REFUGE STATE TOTALS.

TABLE 4 - WATERFOWL PRODUCTION AREAS

STATE AND UNIT	RESERVED FROM PUBLIC DOMAIN		ACQUIRED BY OTHER FEDERAL AGENCY		DEVISE OR GIFT	PURCHASED		AGREEMENT EASEMENT OR LEASE	TOTAL ACRES
	SOLE OR PRIMARY	SECONDARY	SOLE OR PRIMARY	SECONDARY		ACRES	COST (\$)		
IDAHO									
OXFORD SLOUGH		0.00	0.00	0.00	0.00	1,878.41	530,000.00	0.00	1,878.41
WMD TOTAL	1	0.00	0.00	0.00	0.00	1,878.41	530,000.00	0.00	1,878.41
STATE TOTAL	1	0.00	0.00	0.00	0.00	1,878.41	530,000.00	0.00	1,878.41
IOWA									
IOWA WMD									
BOONE		0.00	0.00	0.00	0.00	391.33	599,600.00	0.00	391.33
BUENA VISTA		0.00	0.00	0.00	0.00	69.09	169,000.00	0.00	69.09
CERRO GORDO		0.00	0.00	0.00	0.00	2,720.25	3,284,677.82	5.70	2,725.95
CLAY		0.00	0.00	0.00	0.00	867.93	1,146,206.85	0.00	867.93
DICKINSON		0.00	0.00	0.00	0.65	5,302.51	6,737,377.00	98.00	5,401.16
EMMET		0.00	0.00	0.00	0.00	1,733.84	2,209,075.00	58.00	1,791.84
GREEN E		0.00	0.00	0.00	0.00	669.05	1,260,700.00	0.00	669.05
GUTHRIE		0.00	0.00	0.00	0.00	185.53	293,840.00	0.00	185.53
HANCOCK		0.00	0.00	0.00	0.00	802.70	545,480.26	7.00	809.70
KOSSUTH		0.00	0.00	0.00	0.00	2,869.43	5,780,396.98	23.00	2,892.43
OSCEOLA		0.00	0.00	0.00	0.00	0.00	0.00	41.00	41.00
PALO ALTO		0.00	0.00	0.00	0.00	674.36	961,092.65	282.00	956.36
POCAHONTAS		0.00	0.00	0.00	0.00	494.16	1,147,400.00	0.00	494.16
POLK		0.00	0.00	0.00	0.00	110.00	241,500.00	0.00	110.00
SAC		0.00	0.00	0.00	0.00	549.42	969,580.00	0.00	549.42
WINNEBAGO		0.00	0.00	0.00	0.00	1,023.15	1,138,300.31	105.00	1,128.15
WORTH		0.00	0.00	0.00	0.00	1,491.84	1,088,329.87	18.00	1,509.84
WRIGHT		0.00	0.00	0.00	0.00	1,547.65	2,258,025.00	0.00	1,547.65
WMD TOTAL	18	0.00	0.00	0.00	0.65	21,502.24	29,830,581.74	637.70	22,140.59
STATE TOTAL	18	0.00	0.00	0.00	0.65	21,502.24	29,830,581.74	637.70	22,140.59
MAINE									
CARLTON POND		0.00	0.00	0.00	0.00	1,068.21	18,276.08	0.00	1,068.21
WMD TOTAL	1	0.00	0.00	0.00	0.00	1,068.21	18,276.08	0.00	1,068.21
STATE TOTAL	1	0.00	0.00	0.00	0.00	1,068.21	18,276.08	0.00	1,068.21
MICHIGAN									
MICHIGAN WMD									
JACKSON		0.00	0.00	0.00	0.00	160.00	170,000.00	0.00	160.00
VAN BUREN		0.00	0.00	0.00	0.00	77.08	43,600.00	0.00	77.08
WMD TOTAL	2	0.00	0.00	0.00	0.00	237.08	213,600.00	0.00	237.08
STATE TOTAL	2	0.00	0.00	0.00	0.00	237.08	213,600.00	0.00	237.08
MINNESOTA									
BIG STONE WMD									
LINCOLN		0.00	0.00	0.00	0.00	1,014.01	747,200.00	1,080.82	2,094.83
LYON		0.00	0.00	0.00	0.00	1,553.56	1,269,720.00	335.80	1,889.36
WMD TOTAL	2	0.00	0.00	0.00	0.00	2,567.57	2,016,920.00	1,416.62	3,984.19
DETROIT LAKES WMD									
BECKER		0.00	0.00	0.00	4.33	12,903.70	4,517,570.56	2,107.25	15,015.28
CLAY		0.00	0.00	0.00	11.17	10,541.45	3,095,045.18	3,477.27	14,029.89
MAHNOMEN		0.00	0.00	0.00	0.00	6,087.33	1,183,558.90	4,784.73	10,872.06

TABLE 4 - WATERFOWL PRODUCTION AREAS

STATE AND UNIT	RESERVED FROM PUBLIC DOMAIN		ACQUIRED BY OTHER FEDERAL AGENCY		DEVISE OR GIFT	PURCHASED		AGREEMENT EASEMENT OR LEASE	TOTAL ACRES
	SOLE OR PRIMARY	SECONDARY	SOLE OR PRIMARY	SECONDARY		ACRES	COST (\$)		
MINNESOTA									
DETROIT LAKES WMD									
NORMAN	0.00	0.00	0.00	0.00	0.00	1,120.00	400,000.00	0.00	1,120.00
POLK	0.00	0.00	0.00	0.00	0.00	12,972.81	2,872,752.86	1,743.80	14,716.61
WMD TOTAL	5	0.00	0.00	0.00	15.50	43,625.29	12,068,927.50	12,113.05	55,753.84
FERGUS FALLS WMD									
DOUGLAS	0.00	0.00	0.00	0.00	0.00	9,604.07	1,916,515.20	6,197.41	15,801.48
GRANT	0.00	0.00	0.00	0.00	0.00	10,050.83	2,669,508.12	3,651.26	13,702.09
OTTER TAIL	0.00	0.00	0.00	0.00	52.19	20,854.48	6,879,052.26	14,165.70	35,072.37
WILKIN	0.00	0.00	0.00	0.00	0.00	2,433.26	900,064.35	309.00	2,742.26
WMD TOTAL	4	0.00	0.00	0.00	52.19	42,942.64	12,365,139.93	24,323.37	67,318.20
LITCHFIELD WMD									
AITKIN	0.00	0.00	0.00	0.00	0.00	69.86	28,000.00	0.00	69.86
KANDIYOHI	0.00	0.00	0.00	0.00	0.00	13,791.24	6,129,818.93	4,264.83	18,056.07
MCLEOD	0.00	0.00	0.00	0.00	0.00	1,224.85	1,737,793.00	797.27	2,022.12
MEEKER	0.00	0.00	0.00	0.00	0.00	4,866.29	4,157,389.10	2,311.11	7,177.40
RENVILLE	0.00	0.00	0.00	0.00	0.00	1,453.03	1,840,340.00	0.00	1,453.03
STEARNS	0.00	0.00	0.00	0.00	0.00	9,133.36	2,926,713.87	1,775.71	10,909.07
TODD	0.00	0.00	0.00	0.00	0.00	802.85	385,672.20	16.00	818.85
WRIGHT	0.00	0.00	0.00	0.00	0.00	2,791.57	4,333,820.90	437.50	3,229.07
WMD TOTAL	8	0.00	0.00	0.00	0.00	34,133.05	21,539,548.00	9,602.42	43,735.47
MINNESOTA VALLEY WMD									
BLUE EARTH	0.00	0.00	0.00	0.00	0.00	1,234.92	1,741,450.00	78.70	1,313.62
CARVER	0.00	0.00	0.00	0.00	0.00	219.00	321,000.00	47.57	266.57
DAKOTA	0.00	0.00	0.00	0.00	0.00	73.90	201,747.00	0.05	73.95
LESUEUR	0.00	0.00	0.00	0.00	0.00	413.79	539,254.50	209.15	622.94
RICE	0.00	0.00	0.00	0.00	0.00	412.10	631,999.35	584.54	996.64
SCOTT	0.00	0.00	0.00	0.00	0.00	40.00	109,200.00	164.21	204.21
SIBLEY	0.00	0.00	0.00	0.00	43.48	862.40	1,079,789.73	253.25	1,159.13
STEELE	0.00	0.00	0.00	0.00	0.00	630.11	653,244.00	0.00	630.11
WASECA	0.00	0.00	0.00	0.00	0.00	248.78	408,000.00	0.00	248.78
WMD TOTAL	9	0.00	0.00	0.00	43.48	4,135.00	5,685,684.58	1,337.47	5,515.95
MORRIS WMD									
BIG STONE	0.00	0.00	0.00	0.00	0.00	11,708.96	2,604,645.83	8,353.13	20,062.09
CHIPPEWA	0.00	0.00	0.00	0.00	0.00	244.10	127,050.00	68.70	312.80
LAC QUI PARLE	0.00	0.00	0.00	0.00	0.00	4,087.42	1,084,928.73	1,775.17	5,862.59
POPE	0.00	0.00	0.00	0.00	80.00	12,884.11	2,473,445.07	9,285.36	22,249.47
STEVEN S	0.00	0.00	0.00	0.00	0.00	9,587.88	3,479,202.84	1,220.30	10,808.18
SWIFT	0.00	0.00	0.00	0.00	0.00	7,601.12	1,804,930.17	1,986.47	9,587.59
TRAVER SE	0.00	0.00	0.00	0.00	0.00	4,105.55	1,469,588.63	1,443.61	5,549.16
YELLOW MEDICINE	0.00	0.00	0.00	0.00	0.00	959.58	703,683.30	235.09	1,194.67
WMD TOTAL	8	0.00	0.00	0.00	80.00	51,178.72	13,747,474.57	24,367.83	75,626.55
TAMARAC WMD									
CASS	0.00	0.00	0.00	0.00	0.00	0.00	0.00	43.00	43.00
CLEARWATER	0.00	0.00	0.00	0.00	0.00	0.00	0.00	864.00	864.00
WMD TOTAL	2	0.00	0.00	0.00	0.00	0.00	0.00	907.00	907.00
WINDOM WMD									
COTTONWOOD	0.00	0.00	0.00	0.00	0.00	3,096.46	1,625,453.85	192.85	3,289.31
FARIBAULT	0.00	0.00	0.00	0.00	0.00	830.06	800,991.80	129.37	959.43
FREEBORN	0.00	0.00	0.00	0.00	133.61	1,631.99	1,833,367.25	143.26	1,908.86
JACKSON	0.00	0.00	0.00	0.00	0.00	4,169.56	2,835,810.28	383.09	4,552.65

TABLE 4 - WATERFOWL PRODUCTION AREAS

STATE AND UNIT	RESERVED FROM PUBLIC DOMAIN		ACQUIRED BY OTHER FEDERAL AGENCY		DEVISE OR GIFT	PURCHASED		AGREEMENT EASEMENT OR LEASE	TOTAL ACRES
	SOLE OR PRIMARY	SECONDARY	SOLE OR PRIMARY	SECONDARY		ACRES	COST (\$)		
MINNESOTA									
WINDOM WMD									
MARTIN	0.00	0.00	0.00	0.00	0.00	70.89	45,369.60	271.65	342.54
MURRAY	0.00	0.00	0.00	0.00	0.00	2,158.05	2,601,977.00	21.00	2,179.05
NOBLES	0.00	0.00	0.00	0.00	0.00	521.65	580,802.00	26.00	547.65
ROCK	0.00	0.00	0.00	0.00	0.00	0.00	0.00	11.00	11.00
WATONWAN	0.00	0.00	0.00	0.00	0.00	56.65	31,157.50	168.42	225.07
WMD TOTAL	9	0.00	0.00	0.00	133.61	12,535.31	10,354,929.28	1,346.64	14,015.56
STATE TOTAL	47	0.00	0.00	0.00	324.78	191,117.58	77,778,623.86	75,414.40	266,856.76
MONTANA									
BENTON LAKE WMD									
CASCADE	0.00	0.00	0.00	0.00	0.00	727.46	299,606.00	78.00	805.46
CHOUTEAU	0.00	0.00	0.00	0.00	0.00	2,136.13	538,543.00	501.00	2,637.13
GLACIER	0.00	0.00	0.00	0.00	0.00	94.20	17,898.00	10,243.33	10,337.53
HILL	0.00	0.00	0.00	0.00	378.93	0.00	0.00	918.00	1,296.93
LEWIS AND CLARK	0.00	0.00	0.00	0.00	0.00	0.00	0.00	5,989.95	5,989.95
LIBERTY	0.00	0.00	0.00	0.00	0.00	0.00	0.00	428.00	428.00
PONDERA	0.00	0.00	0.00	0.00	0.00	640.00	93,000.00	8,487.01	9,127.01
POWELL	0.00	0.00	0.00	0.00	1,802.07	2,752.60	1,053,834.00	24,268.32	28,822.99
TETON	*	0.00	0.00	0.00	0.00	1,486.05	376,253.00	6,296.37	7,782.42
TOOLE	0.00	0.00	0.00	0.00	0.00	4,610.48	1,003,964.00	12,166.37	16,776.85
WMD TOTAL	10	0.00	0.00	0.00	2,181.00	12,446.92	3,383,098.00	69,376.35	84,004.27
BOWDOIN WMD									
BLAINE	0.00	0.00	0.00	0.00	0.00	2,435.26	167,340.00	6,332.20	8,767.46
PHILLIPS	*	0.00	0.00	0.00	51.00	6,877.83	1,371,863.00	26,086.97	33,015.80
VALLEY	0.00	0.00	0.00	0.00	0.00	0.00	0.00	201.00	201.00
WMD TOTAL	3	0.00	0.00	0.00	51.00	9,313.09	1,539,203.00	32,620.17	41,984.26
CHARLES M. RUSSELL WMD									
GOLDEN VALLEY	0.00	0.00	0.00	0.00	0.00	760.27	76,427.00	160.00	920.27
MUSSELSHELL	0.00	0.00	0.00	0.00	0.00	532.45	163,001.00	160.00	692.45
PETROLEUM	0.00	0.00	0.00	0.00	0.00	40.00	23,800.00	0.00	40.00
STILLWATER	0.00	0.00	0.00	0.00	0.00	1,828.10	207,625.00	0.38	1,828.48
YELLOWSTONE	0.00	0.00	0.00	0.00	0.00	486.42	55,600.00	0.00	486.42
WMD TOTAL	5	0.00	0.00	0.00	0.00	3,647.24	526,453.00	320.38	3,967.62
NORTHEAST MONTANA WMD									
DANIELS	0.00	0.00	0.00	0.00	7.85	1,080.58	97,669.00	1,011.32	2,099.75
ROOSEVELT	0.00	0.00	0.00	0.00	0.00	179.20	14,000.00	7,402.42	7,581.62
SHERIDAN	39.10	0.00	0.00	0.00	20.00	10,471.58	1,244,031.08	11,063.16	21,593.84
WMD TOTAL	3	39.10	0.00	0.00	27.85	11,731.36	1,355,700.08	19,476.90	31,275.21
NORTHWEST MONTANA WMD									
FLATHEAD	0.00	0.00	0.00	0.00	807.92	4,410.31	2,246,518.00	0.00	5,218.23
LAKE	*	0.00	0.00	0.00	0.00	3,228.36	2,306,855.00	4,218.69	7,447.05
WMD TOTAL	2	0.00	0.00	0.00	807.92	7,638.67	4,553,373.00	4,218.69	12,665.28
STATE TOTAL	23	39.10	0.00	0.00	3,067.77	44,777.28	11,357,827.08	126,012.49	173,896.64
NEBRASKA									
RAINWATER BASIN WMD									
ADAMS	0.00	0.00	0.00	0.00	163.00	231.56	230,000.00	0.00	394.56
CLAY	0.00	0.00	1,052.19	0.00	280.00	5,028.14	2,348,258.85	4.25	6,364.58

TABLE 4 - WATERFOWL PRODUCTION AREAS

STATE AND UNIT	RESERVED FROM PUBLIC DOMAIN		ACQUIRED BY OTHER FEDERAL AGENCY		DEVISE OR GIFT	PURCHASED		AGREEMENT EASEMENT OR LEASE	TOTAL ACRES	
	SOLE OR PRIMARY	SECONDARY	SOLE OR PRIMARY	SECONDARY		ACRES	COST (\$)			
NEBRASKA										
RAINWATER BASIN WMD										
FILLMORE	0.00	0.00	0.00	0.00	0.00	3,337.60	1,631,453.00	6.60	3,344.20	
FRANKLIN	0.00	0.00	0.00	0.00	157.36	1,625.96	402,698.00	0.00	1,783.32	
GOSPER	0.00	0.00	0.00	0.00	0.00	1,451.50	233,923.00	0.00	1,451.50	
HALL	*	0.00	0.00	320.70	0.00	328.77	433,000.00	0.00	649.47	
HAMILTON	*	0.00	0.00	160.00	0.00	80.00	880.00	1,271,250.00	6.00	1,126.00
KEARNEY	*	0.00	0.00	0.00	0.00	2,874.43	657,681.00	175.50	3,049.93	
PHELPS		0.00	0.00	0.00	0.00	4,595.14	3,573,111.00	0.00	4,595.14	
POLK FSA	** *	0.00	0.00	0.00	0.00	0.00	0.00	140.78	140.78	
SALINE FSA	** *	0.00	0.00	61.35	0.00	0.00	0.00	43.00	104.35	
SEWARD		0.00	0.00	0.00	0.00	471.14	309,010.45	0.00	471.14	
YORK	*	0.00	0.00	0.00	0.00	879.20	419,429.00	41.00	920.20	
WMD TOTAL	11	0.00	0.00	1,594.24	0.00	680.36	21,703.44	11,509,814.30	417.13	24,395.17
STATE TOTAL	11	0.00	0.00	1,594.24	0.00	680.36	21,703.44	11,509,814.30	417.13	24,395.17
NORTH DAKOTA										
ARROWWOOD WMD										
EDDY	*	29.84	0.00	0.00	0.00	0.00	4,627.21	498,001.00	12,227.13	16,884.18
FOSTER		0.00	0.00	0.00	0.00	0.00	1,487.07	96,568.00	6,828.00	8,315.07
WMD TOTAL	2	29.84	0.00	0.00	0.00	0.00	6,114.28	594,569.00	19,055.13	25,199.25
AUDUBON WMD										
HETTINGER		0.00	0.00	1,202.60	0.00	0.00	0.00	0.00	0.00	1,202.60
MCLEAN		515.00	0.00	7,600.91	0.00	159.00	4,068.29	420,234.00	31,234.38	43,577.58
SHERIDAN	*	229.20	0.00	3,990.65	0.00	334.49	7,663.03	468,427.00	43,287.84	55,505.21
WARD		120.00	0.00	0.00	0.00	0.00	5,868.60	489,211.00	46,194.74	52,183.34
WMD TOTAL	4	864.20	0.00	12,794.16	0.00	493.49	17,599.92	1,377,872.00	120,716.96	152,468.73
CHASE LAKE PRAIRIE PROJECT WMD										
STUTSMAN	*	251.66	0.00	1,562.69	0.00	46.07	26,416.57	1,667,016.00	55,381.62	83,658.61
WELLS	*	0.00	0.00	2,935.40	0.00	0.00	7,661.43	1,188,559.00	13,769.40	24,366.23
WMD TOTAL	2	251.66	0.00	4,498.09	0.00	46.07	34,078.00	2,855,575.00	69,151.02	108,024.84
CROSBY WMD										
BURKE		0.00	0.00	0.00	0.00	0.00	3,544.19	180,068.00	43,049.89	46,594.08
DIVIDE		1,244.83	0.00	0.00	0.00	0.00	9,444.62	474,790.00	35,546.59	46,236.04
WILLIAMS	*	320.00	0.00	0.00	0.00	0.00	4,163.17	278,057.00	8,584.00	13,067.17
WMD TOTAL	3	1,564.83	0.00	0.00	0.00	0.00	17,151.98	932,915.00	87,180.48	105,897.29
DEVILS LAKE WMD										
BENSON	*	1,660.85	0.00	232.15	0.00	25.89	7,296.77	607,908.00	40,871.23	50,086.89
CAVALIER	*	0.00	0.00	723.71	0.00	0.00	10,129.12	1,354,471.00	13,910.00	24,762.83
GRAND FORKS		18.30	0.00	0.00	0.00	21.77	6,503.34	1,342,108.85	1,505.90	8,049.31
NELSON	*	0.00	0.00	340.91	0.00	0.00	3,203.23	174,341.00	38,319.70	41,863.84
PEMBINA	*	0.00	0.00	0.00	0.00	0.00	2,258.56	218,677.00	432.90	2,691.46
RAMSEY	*	132.10	0.00	1,119.43	0.00	41.96	8,183.04	1,144,252.00	29,116.00	38,592.53
TOWNER	*	13.50	0.00	829.39	0.00	1,281.05	5,117.02	902,146.00	25,554.37	32,795.33
WALSH	*	5.50	0.00	387.52	0.00	0.00	1,393.19	98,128.00	9,096.61	10,882.82
WMD TOTAL	8	1,830.25	0.00	3,633.11	0.00	1,370.67	44,084.27	5,842,031.85	158,806.71	209,725.01
J. CLARK SALYER WMD										
BOTTINEAU	*	7.40	0.00	210.30	0.00	0.00	2,371.47	200,763.00	29,868.15	32,457.32
MCHENRY	*	993.59	0.00	0.00	0.00	0.00	4,888.80	374,404.50	51,944.07	57,826.46
PIERCE	*	3,276.00	0.00	1,054.56	0.00	12.68	8,406.26	922,055.00	41,676.61	54,426.11

TABLE 4 - WATERFOWL PRODUCTION AREAS

STATE AND UNIT	RESERVED FROM PUBLIC DOMAIN		ACQUIRED BY OTHER FEDERAL AGENCY		DEVISE OR GIFT	PURCHASED		AGREEMENT EASEMENT OR LEASE	TOTAL ACRES	
	SOLE OR PRIMARY	SECONDARY	SOLE OR PRIMARY	SECONDARY		ACRES	COST (\$)			
NORTH DAKOTA										
J. CLARK SALYER WMD										
RENVILLE	0.00	0.00	0.00	0.00	0.00	311.09	23,523.00	16,436.60	16,747.69	
ROLETTE	105.96	0.00	0.00	0.00	0.00	5,694.03	759,347.00	20,510.01	26,310.00	
WMD TOTAL	5	4,382.95	0.00	1,264.86	0.00	12.68	21,671.65	2,280,092.50	160,435.44	187,767.58
KULM WMD										
DICKEY	*	306.75	0.00	0.00	0.00	9,735.40	1,150,816.00	41,512.88	51,555.03	
LA MOURE	*	0.00	0.00	634.89	0.00	4,799.96	505,095.00	14,887.70	20,322.55	
LOGAN	*	835.00	0.00	160.03	0.00	11,226.24	1,006,598.00	47,981.52	60,202.79	
MCINTOSH	*	297.58	0.00	0.00	0.00	9.60	17,373.48	1,368,865.00	32,526.33	50,206.99
WMD TOTAL	4	1,439.33	0.00	794.92	0.00	9.60	43,135.08	4,031,374.00	136,908.43	182,287.36
LONG LAKE WMD										
BURLEIGH	*	850.10	0.00	794.69	0.00	0.00	9,611.44	1,949,864.00	47,269.55	58,525.78
EMMONS	*	480.00	0.00	0.00	0.00	0.00	3,135.29	174,321.75	11,800.60	15,415.89
KIDDER	*	1,769.79	0.00	0.00	0.00	86.36	5,547.52	438,439.00	85,331.86	92,735.53
WMD TOTAL	3	3,099.89	0.00	794.69	0.00	86.36	18,294.25	2,562,624.75	144,402.01	166,677.20
LOSTWOOD WMD										
MOUNTRAIL	*	467.52	0.00	400.00	0.00	250.00	9,905.10	940,661.00	54,429.52	65,452.14
WMD TOTAL	1	467.52	0.00	400.00	0.00	250.00	9,905.10	940,661.00	54,429.52	65,452.14
TEWAUKON WMD										
RANSOM		0.00	0.00	0.00	0.00	0.00	4,315.02	617,357.00	23,809.48	28,124.50
RICHLAND		0.00	0.00	0.00	0.00	0.00	5,992.25	938,052.00	7,059.92	13,052.17
SARGENT	*	0.00	0.00	405.71	0.00	0.00	3,537.46	305,439.00	21,355.08	25,298.25
WMD TOTAL	3	0.00	0.00	405.71	0.00	0.00	13,844.73	1,860,848.00	52,224.48	66,474.92
VALLEY CITY WMD										
BARNES	*	1.26	0.00	338.63	0.00	15.61	6,661.68	958,087.00	19,871.50	26,888.68
CASS		0.00	0.00	0.00	0.00	0.00	3,439.89	628,344.00	1,759.90	5,199.79
GRIGGS		158.05	0.00	0.00	0.00	0.00	3,069.46	373,990.00	16,778.20	20,005.71
STEELE		0.00	0.00	0.00	0.00	0.00	3,249.25	538,345.00	4,404.30	7,653.55
TRAILL		0.00	0.00	0.00	0.00	0.00	719.25	75,109.00	234.00	953.25
WMD TOTAL	5	159.31	0.00	338.63	0.00	15.61	17,139.53	2,573,875.00	43,047.90	60,700.98
STATE TOTAL	40	14,089.78	0.00	24,924.17	0.00	2,284.48	243,018.79	25,852,438.10	1,046,358.08	1,330,675.30
SOUTH DAKOTA										
HURON WMD										
BEADLE	*	0.00	0.00	240.00	0.00	70.19	7,256.45	1,651,212.69	43,895.29	51,461.93
BUFFALO		0.00	0.00	0.00	0.00	916.52	0.00	0.00	1,343.61	2,260.13
HAND	*	80.00	0.00	0.00	0.00	239.00	3,671.31	580,260.35	54,297.30	58,287.61
HUGHES		0.00	0.00	0.00	0.00	0.00	455.99	82,800.00	3,166.89	3,622.88
HYDE	*	0.00	0.00	0.00	0.00	2,401.36	0.00	0.00	37,529.23	39,930.59
JERAULD	*	40.00	0.00	0.00	0.00	320.00	1,430.40	217,041.00	23,398.11	25,188.51
SANBORN	*	0.00	0.00	0.00	0.00	0.00	93.00	5,250.00	38,543.36	38,636.36
SULLY	*	0.00	0.00	0.00	0.00	0.00	266.48	9,993.00	3,809.51	4,075.99
WMD TOTAL	8	120.00	0.00	240.00	0.00	3,947.07	13,173.63	2,546,557.04	205,983.30	223,464.00
LACREEK WMD										
HAAKON FSA	** *	0.00	0.00	0.00	0.00	0.00	0.00	0.00	1,806.10	1,806.10
JONES FSA	** *	0.00	0.00	0.00	0.00	0.00	0.00	0.00	232.00	232.00
STANLEY FSA	** *	0.00	0.00	0.00	0.00	0.00	0.00	0.00	1,404.80	1,404.80
WMD TOTAL	0	0.00	0.00	0.00	0.00	0.00	0.00	0.00	3,442.90	3,442.90

TABLE 4 - WATERFOWL PRODUCTION AREAS

STATE AND UNIT	RESERVED FROM PUBLIC DOMAIN		ACQUIRED BY OTHER FEDERAL AGENCY		DEVISE OR GIFT	PURCHASED		AGREEMENT EASEMENT OR LEASE	TOTAL ACRES
	SOLE OR PRIMARY	SECONDARY	SOLE OR PRIMARY	SECONDARY		ACRES	COST (\$)		
SOUTH DAKOTA									
LAKE ANDES WMD									
AURORA *	0.00	0.00	0.00	0.00	0.00	4,716.08	622,316.00	34,437.52	39,153.60
BON HOMME *	0.00	0.00	0.00	0.00	0.00	1,174.17	323,624.90	252.73	1,426.90
BRULE	0.00	0.00	0.00	0.00	0.00	1,074.13	89,404.00	18,821.69	19,895.82
CHARLES MIX *	0.00	0.00	0.00	0.00	285.70	4,110.82	1,162,147.00	8,496.87	12,893.39
CLAY *	0.00	0.00	0.00	0.00	0.00	40.00	8,000.00	59.50	99.50
DAVISON *	0.00	0.00	0.00	0.00	0.00	229.92	24,540.00	354.10	584.02
DOUGLAS *	0.00	0.00	0.00	0.00	449.73	3,852.05	647,691.00	3,908.40	8,210.18
HANSON *	0.00	0.00	0.00	0.00	0.00	1,075.60	281,853.00	2,813.28	3,888.88
HUTCHINSON *	0.00	0.00	0.00	0.00	0.00	789.51	227,646.25	1,229.50	2,019.01
LINCOLN	0.00	0.00	0.00	0.00	0.00	177.22	39,925.00	300.50	477.72
TRIPP FSA ** *	0.00	0.00	0.00	0.00	0.00	0.00	0.00	5.90	5.90
TURNER *	0.00	0.00	0.00	0.00	0.00	850.09	430,044.90	479.90	1,329.99
UNION	0.00	0.00	0.00	0.00	0.00	96.02	22,331.00	0.00	96.02
YANKTON	0.00	0.00	0.00	0.00	0.00	294.63	128,562.00	346.50	641.13
WMD TOTAL 13	0.00	0.00	0.00	0.00	735.43	18,480.24	4,008,085.05	71,506.39	90,722.06
MADISON WMD									
BROOKINGS *	0.00	0.00	0.00	0.00	158.25	6,075.80	1,430,276.70	8,332.87	14,566.92
DEUEL *	0.00	0.00	0.00	0.00	0.00	3,186.37	459,022.00	26,179.02	29,365.39
HAMLIN *	0.00	0.00	0.00	0.00	0.00	3,400.89	954,563.00	6,319.14	9,720.03
KINGSBURY *	0.00	0.00	0.00	0.00	0.00	6,924.04	1,838,689.80	25,544.69	32,468.73
LAKE *	0.00	0.00	0.00	0.00	359.34	5,744.07	1,306,607.75	7,019.22	13,122.63
MCCOOK *	0.00	0.00	0.00	0.00	0.00	3,362.96	680,845.60	7,151.87	10,514.83
MINER *	40.00	0.00	0.00	0.00	0.00	1,545.87	153,695.00	25,382.74	26,968.61
MINNEHAHA *	0.00	0.00	0.00	0.00	0.00	4,499.63	1,100,286.00	1,650.96	6,150.59
MOODY *	0.00	0.00	0.00	0.00	277.22	2,903.78	927,478.85	2,387.69	5,568.69
WMD TOTAL 9	40.00	0.00	0.00	0.00	794.81	37,643.41	8,851,464.70	109,968.20	148,446.42
SAND LAKE WMD									
BROWN	0.00	0.00	0.00	0.00	482.62	4,094.93	819,223.80	51,329.67	55,907.22
CAMPBELL	240.00	0.00	0.00	0.00	0.00	1,919.71	185,541.00	22,497.15	24,656.86
CORSON FSA ** *	0.00	0.00	0.00	0.00	0.00	0.00	0.00	1,105.90	1,105.90
DEWEY FSA ** *	0.00	0.00	0.00	0.00	0.00	0.00	0.00	956.80	956.80
EDMUNDS *	0.00	0.00	0.00	0.00	160.00	8,965.76	1,717,201.00	120,153.39	129,279.15
FAULK *	0.00	0.00	0.00	0.00	0.00	2,566.88	480,995.00	132,305.98	134,872.86
MCPHERSON *	160.45	0.00	0.00	0.00	1,381.23	19,414.42	3,399,600.80	145,041.56	165,997.66
POTTER *	0.00	0.00	0.00	0.00	0.00	652.63	71,179.00	23,673.83	24,326.46
SPINK *	520.00	0.00	0.00	0.00	200.00	2,226.43	388,680.00	26,527.54	29,473.97
WALWORTH *	335.71	0.00	0.00	0.00	0.00	1,524.54	191,800.00	19,402.07	21,262.32
WMD TOTAL 8	1,256.16	0.00	0.00	0.00	2,223.85	41,365.30	7,254,220.60	542,993.89	587,839.20
WAUBAY WMD									
CLARK *	95.73	0.00	0.00	0.00	0.00	6,033.11	843,303.90	46,525.36	52,654.20
CODINGTON *	31.23	0.00	0.00	0.00	1,188.42	5,089.31	882,837.70	10,965.65	17,274.61
DAY	208.75	0.00	0.00	0.00	0.00	6,411.50	466,966.00	46,135.61	52,755.86
GRANT	0.00	0.00	0.00	0.00	0.00	5,362.99	1,005,000.00	19,746.42	25,109.41
MARSHALL *	16.89	0.00	0.00	0.00	204.95	10,484.79	1,951,929.00	57,327.16	68,033.79
ROBERTS *	0.00	0.00	0.00	0.00	0.00	5,032.73	625,710.80	51,738.84	56,771.57
WMD TOTAL 6	352.60	0.00	0.00	0.00	1,393.37	38,414.43	5,775,747.40	232,439.04	272,599.44
STATE TOTAL 44	1,768.76	0.00	240.00	0.00	9,094.53	149,077.01	28,436,074.79	1,166,333.72	1,326,514.02
WISCONSIN									
LEOPOLD WMD									
ADAMS	0.00	0.00	0.00	0.00	0.00	344.00	172,500.00	0.00	344.00

TABLE 4 - WATERFOWL PRODUCTION AREAS

STATE AND UNIT	RESERVED FROM PUBLIC DOMAIN		ACQUIRED BY OTHER FEDERAL AGENCY		DEVISE OR GIFT	PURCHASED		AGREEMENT EASEMENT OR LEASE	TOTAL ACRES
	SOLE OR PRIMARY	SECONDARY	SOLE OR PRIMARY	SECONDARY		ACRES	COST (\$)		
WISCONSIN									
LEOPOLD WMD									
COLUMBIA	0.00	0.00	0.00	0.00	0.00	3,345.64	3,383,816.45	0.00	3,345.64
DANE	0.00	0.00	0.00	0.00	0.00	1,591.08	2,109,875.65	0.00	1,591.08
DODGE	0.00	0.00	0.00	0.00	0.00	689.01	830,652.33	0.43	689.44
FOND DU LAC	0.00	0.00	0.00	0.00	0.00	949.36	1,166,452.00	0.00	949.36
JEFFERSON	0.00	0.00	0.00	0.00	0.00	249.79	241,239.00	0.00	249.79
MANITOWOC	0.00	0.00	0.00	0.00	0.00	120.00	88,000.00	0.00	120.00
MARQUETTE	0.00	0.00	0.00	0.00	0.00	259.97	119,480.00	0.00	259.97
OZAUKEE	0.00	0.00	0.00	0.00	0.00	536.30	679,413.40	0.00	536.30
ROCK	0.00	0.00	0.00	0.00	0.00	349.32	302,358.71	0.00	349.32
SHEBOYGAN	0.00	0.00	0.00	0.00	0.00	709.91	1,639,638.94	0.00	709.91
WAUSHARA	0.00	0.00	0.00	0.00	0.00	232.30	243,000.00	0.00	232.30
WINNEBAGO	0.00	0.00	0.00	0.00	0.00	1,918.27	1,331,300.00	0.00	1,918.27
WMD TOTAL	13	0.00	0.00	0.00	0.00	11,294.95	12,307,726.48	0.43	11,295.38
ST. CROIX WMD									
DUNN	0.00	0.00	0.00	0.00	0.00	621.98	698,200.00	0.00	621.98
POLK	0.00	0.00	0.00	0.00	0.00	1,045.07	509,094.00	0.00	1,045.07
ST. CROIX	0.00	0.00	0.00	0.00	0.00	5,091.90	5,356,004.56	1.64	5,093.54
WMD TOTAL	3	0.00	0.00	0.00	0.00	6,758.95	6,563,298.56	1.64	6,760.59
STATE TOTAL	16	0.00	0.00	0.00	0.00	18,053.90	18,871,025.04	2.07	18,055.97
GRAND TOTAL	203	15,897.64	0.00	26,758.41	0.00	15,452.57	204,398,260.99	2,415,175.59	3,165,718.15

* - COUNTY WHERE WPA PROGRAM CURRENTLY EXISTS AND NEW FSA INTERESTS ARE ACQUIRED.
 ** - SUMMARY BY COUNTY OF ALL OTHER ACRES, BOTH FEE AND LESS THAN FEE, ACQUIRED FROM THE FSA, NOT REPORTED WITHIN AN EXISTING PROJECT. SUMMARY MAY CONTAIN ONE OR MORE OWNERSHIPS. FSA COUNTY SUMMARY ACRES ARE INCLUDED IN THE TOTAL ACRES FOR EACH STATE BUT ARE NOT SEPARATE UNITS IN THE WATERFOWL PRODUCTION AREA STATE TOTALS.

WMD - WETLANDS MANAGEMENT DISTRICT
 FSA - FARM SERVICE AGENCY (FORMERLY FARMERS HOME ADMINISTRATION, DEPARTMENT OF AGRICULTURE)

TABLE 5 - COORDINATION AREAS

STATE AND UNIT	RESERVED FROM PUBLIC DOMAIN		ACQUIRED BY OTHER FEDERAL AGENCY		DEVISE OR GIFT	PURCHASED		AGREEMENT EASEMENT OR LEASE	TOTAL ACRES
	SOLE OR PRIMARY	SECONDARY	SOLE OR PRIMARY	SECONDARY		ACRES	COST (\$)		
ARIZONA									
GILA RIVER	6,896.14	0.00	0.00	0.00	0.00	0.00	0.00	0.00	6,896.14
STATE TOTAL	1	6,896.14	0.00	0.00	0.00	0.00	0.00	0.00	6,896.14
CALIFORNIA									
HONEY LAKE	1,050.29	0.00	0.00	0.00	0.00	0.00	0.00	0.00	1,050.29
TOPAZ LAKE	200.00	0.00	0.00	0.00	0.00	0.00	0.00	0.00	200.00
STATE TOTAL	2	1,250.29	0.00	0.00	0.00	0.00	0.00	0.00	1,250.29
COLORADO									
HOT SULPHUR	1,115.00	0.00	0.00	0.00	0.00	0.00	0.00	0.00	1,115.00
MACK MESA	37.53	0.00	0.00	0.00	0.00	0.00	0.00	0.00	37.53
STATE TOTAL	2	1,152.53	0.00	0.00	0.00	0.00	0.00	0.00	1,152.53
IDAHO									
C. J. STRIKE	1,544.90	0.00	0.00	0.00	0.00	0.00	0.00	0.00	1,544.90
CAREY LAKE	320.00	0.00	0.00	0.00	0.00	0.00	0.00	0.00	320.00
HAGERMAN	0.00	0.00	0.00	0.00	0.00	219.78	13,070.00	0.00	219.78
NORTH LAKE	2,705.32	0.00	0.00	0.00	0.00	0.00	0.00	0.00	2,705.32
SAND CREEK	1,000.00	0.00	0.00	0.00	0.00	0.00	0.00	0.00	1,000.00
STATE TOTAL	5	5,570.22	0.00	0.00	0.00	219.78	13,070.00	0.00	5,790.00
ILLINOIS									
MISSISSIPPI RIVER	0.00	0.00	0.00	26,626.00	0.00	0.00	0.00	0.00	26,626.00
STATE TOTAL	1	0.00	0.00	26,626.00	0.00	0.00	0.00	0.00	26,626.00
IOWA									
GREEN ISLAND	0.00	0.00	0.00	2,571.00	0.00	82.00	410.00	0.00	2,653.00
LAKE ODESSA	0.00	0.00	0.00	3,134.00	0.00	0.00	0.00	0.00	3,134.00
PRINCETON	0.00	0.00	0.00	794.00	0.00	0.00	0.00	0.00	794.00
STATE TOTAL	3	0.00	0.00	6,499.00	0.00	82.00	410.00	0.00	6,581.00
MINNESOTA									
BELTRAMI	0.00	0.00	81,651.38	0.00	0.00	0.00	0.00	0.00	81,651.38
PIPESTONE	0.00	0.00	117.72	0.00	0.00	0.00	0.00	0.00	117.72
STATE TOTAL	2	0.00	81,769.10	0.00	0.00	0.00	0.00	0.00	81,769.10
MISSOURI									
CLARKSVILLE	0.00	0.00	0.00	282.00	0.00	0.00	0.00	0.00	282.00
ELSBERRY	0.00	0.00	0.00	1,286.00	0.00	0.00	0.00	0.00	1,286.00
MISSISSIPPI RIVER	0.00	0.00	0.00	10,265.00	0.00	0.00	0.00	0.00	10,265.00
WEST QUINCY	0.00	0.00	0.00	242.00	0.00	0.00	0.00	0.00	242.00
STATE TOTAL	4	0.00	0.00	12,075.00	0.00	0.00	0.00	0.00	12,075.00
MONTANA									
BULL MOUNTAIN	1,599.32	0.00	0.00	0.00	0.00	0.00	0.00	0.00	1,599.32
DODSON	120.00	0.00	0.00	0.00	0.00	0.00	0.00	0.00	120.00
FOX LAKE	160.00	0.00	0.00	0.00	0.00	0.00	0.00	0.00	160.00
FREEZEOUT LAKE	434.80	0.00	0.00	0.00	0.00	0.00	0.00	0.00	434.80
JUDITH RIVER	234.49	0.00	0.00	0.00	0.00	0.00	0.00	0.00	234.49
SUN RIVER	4,144.83	0.00	0.00	0.00	0.00	0.00	0.00	0.00	4,144.83
STATE TOTAL	6	6,693.44	0.00	0.00	0.00	0.00	0.00	0.00	6,693.44
NEVADA									
STILLWATER	0.00	0.00	0.00	0.00	0.00	0.00	0.00	63,544.00	63,544.00
STATE TOTAL	1	0.00	0.00	0.00	0.00	0.00	0.00	63,544.00	63,544.00

TABLE 5 - COORDINATION AREAS

STATE AND UNIT	RESERVED FROM PUBLIC DOMAIN		ACQUIRED BY OTHER FEDERAL AGENCY		DEVISE OR GIFT	PURCHASED		AGREEMENT EASEMENT OR LEASE	TOTAL ACRES	
	SOLE OR PRIMARY	SECONDARY	SOLE OR PRIMARY	SECONDARY		ACRES	COST (\$)			
NEW YORK										
LIDO BEACH	0.00	0.00	22.42	0.00	0.00	0.00	0.00	0.00	22.42	
STATE TOTAL	1	0.00	0.00	22.42	0.00	0.00	0.00	0.00	22.42	
NORTH DAKOTA										
LAKE WASHINGTON	3.68	0.00	0.00	0.00	0.00	0.00	0.00	0.00	3.68	
STATE TOTAL	1	3.68	0.00	0.00	0.00	0.00	0.00	0.00	3.68	
OREGON										
GOVERNMENT ISLAND	1.79	0.00	0.00	0.00	0.00	0.00	0.00	0.00	1.79	
OCHOCO RESER VOIR	40.00	0.00	0.00	0.00	0.00	0.00	0.00	0.00	40.00	
SUMMER LAKE	7,127.65	0.00	0.00	0.00	0.00	0.00	0.00	0.00	7,127.65	
STATE TOTAL	3	7,169.44	0.00	0.00	0.00	0.00	0.00	0.00	7,169.44	
UTAH										
DESERT LAKES	880.00	0.00	1,741.23	0.00	0.00	0.00	0.00	0.00	2,621.23	
ROCK ISLAND	1.74	0.00	0.00	0.00	0.00	0.00	0.00	0.00	1.74	
TOPAZ LAKE	3,662.13	0.00	480.00	0.00	0.00	0.00	0.00	0.00	4,142.13	
STATE TOTAL	3	4,543.87	0.00	2,221.23	0.00	0.00	0.00	0.00	6,765.10	
WASHINGTON										
COLOCKUM	4,957.23	0.00	0.00	0.00	0.00	0.00	0.00	0.00	4,957.23	
LENORE	5,787.00	0.00	0.00	0.00	0.00	0.00	0.00	0.00	5,787.00	
MARROWSTONE	16.25	0.00	0.00	0.00	0.00	0.00	0.00	0.00	16.25	
METHOW	3,037.97	0.00	0.00	0.00	0.00	0.00	0.00	0.00	3,037.97	
PHALON LAKE	9.70	0.00	0.00	0.00	0.00	0.00	0.00	0.00	9.70	
SHERMAN CREEK	560.00	0.00	0.00	0.00	0.00	0.00	0.00	0.00	560.00	
SINLAHEKIN	2,833.83	0.00	0.00	0.00	0.00	0.00	0.00	0.00	2,833.83	
SUNNYSIDE	320.00	0.00	0.00	0.00	0.00	0.00	0.00	0.00	320.00	
STATE TOTAL	8	17,521.98	0.00	0.00	0.00	0.00	0.00	0.00	17,521.98	
WISCONSIN										
NECEDAH	33.18	0.00	55,260.72	0.00	0.00	379.35	0.00	0.00	55,673.25	
STATE TOTAL	1	33.18	0.00	55,260.72	0.00	0.00	379.35	0.00	55,673.25	
WYOMING										
EAST FORK	3,432.04	0.00	0.00	0.00	0.00	0.00	0.00	0.00	3,432.04	
GREYS RIVER	927.31	0.00	0.00	0.00	0.00	0.00	0.00	0.00	927.31	
OCEAN LAKE	0.00	0.00	0.00	10,539.14	0.00	0.00	0.00	0.00	10,539.14	
SHERIDAN	160.00	0.00	0.00	0.00	0.00	0.00	0.00	0.00	160.00	
SYBILLE	681.44	0.00	0.00	0.00	0.00	0.00	0.00	0.00	681.44	
TONGUE RIVER	551.05	0.00	0.00	0.00	0.00	0.00	0.00	0.00	551.05	
STATE TOTAL	6	5,751.84	0.00	0.00	10,539.14	0.00	0.00	0.00	16,290.98	
GRAND TOTAL	50	56,586.61	0.00	139,273.47	55,739.14	0.00	681.13	13,480.00	63,544.00	315,824.35

E - CORPS OF ENGINEERS - DEPARTMENT OF THE ARMY
R - BUREAU OF RECLAMATION - DEPARTMENT OF THE INTERIOR

TABLE 6 - ADMINISTRATIVE SITES

STATE AND UNIT	RESERVED FROM PUBLIC DOMAIN		ACQUIRED BY OTHER FEDERAL AGENCY		DEVISE OR GIFT	PURCHASED		AGREEMENT EASEMENT OR LEASE	TOTAL ACRES	
	SOLE OR PRIMARY	SECONDARY	SOLE OR PRIMARY	SECONDARY		ACRES	COST (\$)			
ALASKA										
BETHEL	5.08	0.00	0.00	0.00	0.00	2.08	63,600.00	0.00	7.16	
BETTLES	0.00	0.00	0.00	0.00	0.00	0.00	0.00	2.00	2.00	
COLD BAY HANGAR	0.00	0.00	0.00	0.00	0.00	0.00	0.00	0.39	0.39	
DILLINGHAM	0.00	0.00	0.00	0.00	0.00	13.73	499,900.00	0.00	13.73	
EMMONAK	0.00	0.00	0.00	0.00	0.00	0.00	0.00	0.17	0.17	
FAIRBANKS HANGAR	0.00	0.00	0.00	0.00	0.00	0.00	0.00	2.04	2.04	
FAIRBANKS OFFICE WILDLIFE	0.00	0.00	1.89	0.00	0.00	0.26	2,024.05	0.00	2.15	
FORT YUKON	0.52	0.00	0.00	0.00	0.00	0.00	0.00	0.19	0.71	
GALENA	0.44	0.00	0.00	0.00	0.00	2.99	50,100.00	0.77	4.20	
HOMER	0.00	0.00	0.00	0.00	0.75	59.01	1,009,000.00	0.00	59.76	
JUNEAU DOCK	0.00	0.00	0.00	0.00	0.00	0.00	0.00	0.67	0.67	
JUNEAU HANGAR	0.00	0.00	0.00	0.00	0.00	0.00	0.00	1.06	1.06	
KAKTOVIK	0.00	0.00	0.00	0.00	0.00	0.00	0.00	0.46	0.46	
KENAI	0.00	0.00	0.00	0.00	0.00	8.84	27,500.00	0.00	8.84	
KETCHIKAN	0.00	0.00	0.00	0.00	0.00	0.00	0.00	0.31	0.31	
KING SALMON	6.29	0.00	0.00	0.00	0.00	5.42	64,800.00	0.34	12.05	
KODIAK	2.04	0.00	0.00	0.00	0.00	0.40	715,000.00	0.00	2.44	
KODIAK FLOAT PLANE	0.00	0.00	0.00	0.00	0.00	0.00	0.00	0.06	0.06	
KODIAK OFFICE	0.00	CG 36.00	0.00	0.00	0.00	0.00	0.00	0.00	36.00	
KOTZEBUE	0.00	0.00	0.00	0.00	0.00	0.50	209,500.00	0.23	0.73	
KUSTATAN RIVER	0.00	0.00	0.00	0.00	0.00	0.00	0.00	7.00	7.00	
LAKE HOOD SEAPLANE BASE	14.90	0.00	0.00	0.00	0.00	0.00	0.00	2.26	17.16	
MCGRATH	0.00	0.00	0.00	0.00	0.00	2.44	51,000.00	0.00	2.44	
MCLEES LAKE	0.00	0.00	0.00	0.00	0.00	0.00	0.00	0.01	0.01	
MORTENSENS CREEK	0.00	0.00	0.00	0.00	0.00	0.00	0.00	1.50	1.50	
PILOT POINT	1.00	0.00	0.00	0.00	0.00	0.00	0.00	0.00	1.00	
SOLDOTNA AIRPORT	0.00	0.00	0.00	0.00	0.00	0.00	0.00	3.92	3.92	
ST. GEORGE	0.00	0.00	0.00	0.00	0.00	0.00	0.00	1.00	1.00	
ST. PAUL	0.00	0.00	0.00	0.00	0.00	0.00	0.00	1.11	1.11	
TOK	0.00	0.00	0.00	0.00	0.00	17.88	45,000.00	0.00	17.88	
WHITEFISH LAKE	0.00	0.00	0.00	0.00	0.00	0.00	0.00	0.50	0.50	
STATE TOTAL	31	30.27	36.00	1.89	0.00	0.75	113.55	2,737,424.05	25.99	208.45
ARIZONA										
CABEZA PRIETA	10.00	0.00	0.00	0.00	0.00	0.44	25,300.00	0.00	10.44	
KOFA	0.00	0.00	0.00	0.00	0.00	1.00	0.00	0.00	1.00	
STATE TOTAL	2	10.00	0.00	0.00	0.00	0.00	1.44	25,300.00	0.00	11.44
COLORADO										
NAT'L BLACK-FOOTED FERRET	0.00	0.00	0.00	0.00	0.00	40.05	32,000.00	3.89	43.94	
STATE TOTAL	1	0.00	0.00	0.00	0.00	0.00	40.05	32,000.00	3.89	43.94
HAWAII										
HAWAII	0.00	0.00	0.23	0.00	0.00	0.00	0.00	0.00	0.23	
MAKENA BEACH	0.00	0.00	0.00	0.00	0.00	0.00	0.00	0.50	0.50	
OLINDA	0.00	0.00	4.20	0.00	0.00	0.00	0.00	0.00	4.20	
STATE TOTAL	3	0.00	0.00	4.43	0.00	0.00	0.00	0.00	4.93	

TABLE 6 - ADMINISTRATIVE SITES

STATE AND UNIT	RESERVED FROM PUBLIC DOMAIN		ACQUIRED BY OTHER FEDERAL AGENCY		DEVISE OR GIFT	PURCHASED		AGREEMENT EASEMENT OR LEASE	TOTAL ACRES
	SOLE OR PRIMARY	SECONDARY	SOLE OR PRIMARY	SECONDARY		ACRES	COST (\$)		
IOWA									
MCGREGOR	0.00	0.00	0.00	0.00	0.00	4.33	155,000.00	0.00	4.33
STATE TOTAL	1	0.00	0.00	0.00	0.00	4.33	155,000.00	0.00	4.33
KANSAS									
GREAT PLAINS NATURE CTR	0.00	0.00	0.00	0.00	0.00	8.33	400,000.00	6.22	14.55
STATE TOTAL	1	0.00	0.00	0.00	0.00	8.33	400,000.00	6.22	14.55
MICHIGAN									
LAMPREY EEL	0.00	0.00	0.00	0.00	0.00	0.00	0.00	1.00	1.00
STATE TOTAL	1	0.00	0.00	0.00	0.00	0.00	0.00	1.00	1.00
NEW MEXICO									
SAN ANDRES	0.00	0.00	0.00	0.00	0.00	2.16	14,000.00	0.00	2.16
STATE TOTAL	1	0.00	0.00	0.00	0.00	2.16	14,000.00	0.00	2.16
OREGON									
CLARK R. BAVIN (A)	0.00	0.00	0.00	0.00	0.00	0.00	0.00	4.02	4.02
KLAMATH	10.04	0.00	0.00	0.00	0.00	0.00	0.00	0.00	10.04
LAKEVIEW	0.00	0.00	0.25	0.00	0.00	0.00	0.00	0.00	0.25
STATE TOTAL	3	10.04	0.00	0.25	0.00	0.00	0.00	4.02	14.31
WASHINGTON									
MOSES LAKE	0.00	0.00	0.83	0.00	0.00	0.00	0.00	0.00	0.83
STATE TOTAL	1	0.00	0.00	0.83	0.00	0.00	0.00	0.00	0.83
WEST VIRGINIA									
NCTC/TRAINING CENTER	0.00	0.00	0.00	0.00	0.00	860.02	7,949,045.00	0.00	860.02
STATE TOTAL	1	0.00	0.00	0.00	0.00	860.02	7,949,045.00	0.00	860.02
GRAND TOTAL	46	50.31	36.00	7.40	0.00	1,029.88	11,312,769.05	41.62	1,165.96

(A) - FISH AND WILDLIFE FORENSICS LAB
CG - COAST GUARD, DEPARTMENT OF HOMELAND SECURITY
* - NOT COUNTED

TABLE 7 - NATIONAL FISH HATCHERIES

STATE AND UNIT	RESERVED FROM PUBLIC DOMAIN		ACQUIRED BY OTHER FEDERAL AGENCY		DEVISE OR GIFT	PURCHASED		AGREEMENT EASEMENT OR LEASE	TOTAL ACRES
	SOLE OR PRIMARY	SECONDARY	SOLE OR PRIMARY	SECONDARY		ACRES	COST (\$)		
ARIZONA									
ALCHESAY	0.00	0.00	0.00	0.00	0.00	0.00	0.00	20.83	20.83
WILLIAMS CREEK	0.00	0.00	0.00	0.00	0.00	0.00	0.00	91.89	91.89
WILLOW BEACH	0.00	R 47.81	0.00	0.00	0.00	0.00	0.00	0.00	47.81
STATE TOTAL	3	0.00	47.81	0.00	0.00	0.00	0.00	112.72	160.53
ARKANSAS									
GREER'S FERRY	0.00	0.00	0.00	E 31.97	0.00	0.00	0.00	0.00	31.97
MAMMOTH SPRING	0.00	0.00	0.00	0.00	0.00	36.84	55,925.00	0.00	36.84
NORFORK	0.00	0.00	0.00	E 46.00	0.00	0.00	0.00	0.00	46.00
STATE TOTAL	3	0.00	0.00	77.97	0.00	36.84	55,925.00	0.00	114.81
CALIFORNIA									
COLEMAN	0.00	0.00	55.28	0.00	0.00	22.52	153,221.00	62.97	140.77
LIVINGSTON STONE	0.00	0.00	0.00	0.00	0.00	0.00	0.00	0.40	0.40
TEHAMA-COLUSA (D) *	0.00	0.00	0.00	R 350.00	0.00	0.00	0.00	0.00	350.00
STATE TOTAL	2	0.00	55.28	350.00	0.00	22.52	153,221.00	63.37	491.17
COLORADO									
HOTCHKISS	10.00	0.00	129.17	0.00	0.00	0.00	0.00	2.54	141.71
LEADVILLE	2,966.34	0.00	0.00	0.00	0.00	98.79	14,400.00	0.75	3,065.88
STATE TOTAL	2	2,976.34	0.00	129.17	0.00	98.79	14,400.00	3.29	3,207.59
FLORIDA									
WELAKA	0.00	0.00	385.04	0.00	0.00	0.00	0.00	0.00	385.04
STATE TOTAL	1	0.00	385.04	0.00	0.00	0.00	0.00	0.00	385.04
GEORGIA									
BOGINN (A) *	0.00	0.00	0.00	0.00	106.89	20.12	10.00	0.00	127.01
CHATTAHOOCHEE FOREST	0.00	0.00	0.00	F 44.80	0.00	0.00	0.00	0.00	44.80
WARM SPRINGS (H)	0.00	0.00	0.00	0.00	18.97	39.45	110,916.00	0.00	58.42
STATE TOTAL	2	0.00	0.00	44.80	125.86	59.57	110,926.00	0.00	230.23
IDAHO									
CLEAR WATER (A) *	0.00	0.00	17.62	0.00	0.00	0.00	0.00	1.33	18.95
DWORSHAK	0.00	0.00	0.00	E 23.54	0.00	0.00	0.00	0.00	23.54
EAGLE FISH (I) *	0.00	0.00	1.21	0.00	0.00	0.00	0.00	0.18	1.39
HAGERMAN	0.00	0.00	0.00	0.00	0.00	78.79	4,566.22	0.00	78.79
KOOSKIA	125.20	0.00	0.00	0.00	0.00	3.25	1.00	8.99	137.44
MAGIC VALLEY (A) *	0.00	0.00	25.46	0.00	0.00	0.00	0.00	16.98	42.44
MCCALL (A) *	0.00	0.00	10.91	0.00	0.00	0.00	0.00	19.05	29.96
SAWTOOTH (A) *	0.00	0.00	71.66	0.00	0.00	0.00	0.00	11.63	83.29
STATE TOTAL	3	125.20	0.00	126.86	23.54	82.04	4,567.22	58.16	415.80
KENTUCKY									
WOLF CREEK	0.00	0.00	0.00	E 20.47	0.00	0.00	0.00	0.00	20.47
STATE TOTAL	1	0.00	0.00	20.47	0.00	0.00	0.00	0.00	20.47
LOUISIANA									
NATCHITOCHES	0.00	0.00	0.00	0.00	0.00	96.99	3,954.95	0.00	96.99
STATE TOTAL	1	0.00	0.00	0.00	0.00	96.99	3,954.95	0.00	96.99
MAINE									
CRAIG BROOK	0.00	0.00	0.00	0.00	0.00	134.65	2,000.00	0.00	134.65
GREEN LAKE	0.00	0.00	0.00	0.00	0.00	128.86	32,000.00	1.00	129.86
STATE TOTAL	2	0.00	0.00	0.00	0.00	263.51	34,000.00	1.00	264.51
MASSACHUSETTS									
BERKSHIRE (A) *	0.00	0.00	0.00	0.00	136.90	0.00	2,500.00	0.00	136.90
NORTH ATTLEBORO	0.00	0.00	0.00	0.00	228.48	0.06	1,500.00	0.00	228.54
RICHARD CRONIN	0.00	0.00	0.00	0.00	59.69	0.00	0.00	0.00	59.69

TABLE 7 - NATIONAL FISH HATCHERIES

STATE AND UNIT	RESERVED FROM PUBLIC DOMAIN		ACQUIRED BY OTHER FEDERAL AGENCY		DEVISE OR GIFT	PURCHASED		AGREEMENT EASEMENT OR LEASE	TOTAL ACRES	
	SOLE OR PRIMARY	SECONDARY	SOLE OR PRIMARY	SECONDARY		ACRES	COST (\$)			
MASSACHUSETTS										
STATE TOTAL	2	0.00	0.00	0.00	0.00	425.07	0.06	4,000.00	0.00	425.13
MICHIGAN										
JORDAN RIVER		0.00	0.00	0.00	0.00	116.84	0.00	0.00	0.00	116.84
PENDILLS CREEK		0.00	0.00	0.00	F 1,646.65	0.00	84.81	4,000.00	0.00	1,731.46
SULLIVAN CREEK		0.00	0.00	0.00	F 6.67	0.00	0.00	0.00	0.00	6.67
STATE TOTAL	3	0.00	0.00	0.00	1,653.32	116.84	84.81	4,000.00	0.00	1,854.97
MISSISSIPPI										
MERIDIAN	(A) *	0.00	0.00	0.00	0.00	105.86	0.00	0.00	0.00	105.86
PRIVATE JOHN ALLEN		0.00	0.00	0.00	0.00	0.00	28.40	1,990.00	0.00	28.40
STATE TOTAL	1	0.00	0.00	0.00	0.00	105.86	28.40	1,990.00	0.00	134.26
MISSOURI										
NEOSHO		0.00	0.00	0.00	0.00	0.30	261.33	46,027.97	11.50	273.13
STATE TOTAL	1	0.00	0.00	0.00	0.00	0.30	261.33	46,027.97	11.50	273.13
MONTANA										
BOZEMAN	(F) *	0.00	0.00	0.00	0.00	42.79	130.30	4,565.00	0.28	173.37
CRESTON		0.00	0.00	73.56	0.00	0.00	0.00	0.00	0.00	73.56
ENNIS		0.00	0.00	0.00	0.00	0.00	160.00	4,000.00	9.32	169.32
STATE TOTAL	2	0.00	0.00	73.56	0.00	42.79	290.30	8,565.00	9.60	416.25
NEVADA										
ARMAGOSA PUPFISH	(D) *	0.00	LM 159.28	0.00	0.00	0.00	0.00	0.00	0.00	159.28
LAHONTAN		0.00	0.00	0.00	0.00	0.00	24.84	12,200.00	11.06	35.90
MARBLE BLUFF	(D) *	0.00	0.00	0.00	R 623.20	0.00	0.00	0.00	0.00	623.20
STATE TOTAL	1	0.00	159.28	0.00	623.20	0.00	24.84	12,200.00	11.06	818.38
NEW HAMPSHIRE										
MERRIMACK RIVER	(D) *	0.00	0.00	0.00	0.00	0.00	8.00	24,000.00	0.00	8.00
NASHUA		0.00	0.00	0.00	0.00	0.00	39.40	4,000.00	0.00	39.40
STATE TOTAL	1	0.00	0.00	0.00	0.00	0.00	47.40	28,000.00	0.00	47.40
NEW MEXICO										
DEXTER	(G)	0.00	0.00	0.00	0.00	0.00	640.93	3,266.90	0.00	640.93
MORA	(G)	0.00	0.00	0.00	0.00	0.00	116.79	241,000.00	2.00	118.79
STATE TOTAL	2	0.00	0.00	0.00	0.00	0.00	757.72	244,266.90	2.00	759.72
NORTH CAROLINA										
EDENTON		0.00	0.00	0.00	0.00	0.00	63.59	30,000.00	0.00	63.59
MCKINNEY LAKE	(A) *	0.00	0.00	408.07	0.00	0.00	14.20	72,000.00	0.00	422.27
STATE TOTAL	1	0.00	0.00	408.07	0.00	0.00	77.79	102,000.00	0.00	485.86
NORTH DAKOTA										
BALDHILL DAM	(D) *	0.00	0.00	0.00	E 37.10	0.00	0.00	0.00	0.00	37.10
GARRISON DAM		0.00	0.00	0.00	E 186.40	0.00	0.00	0.00	0.00	186.40
VALLEY CITY		0.00	0.00	0.00	0.00	71.49	0.00	0.00	0.93	72.42
STATE TOTAL	2	0.00	0.00	0.00	223.50	71.49	0.00	0.00	0.93	295.92
OKLAHOMA										
TISHOMINGO		0.00	0.00	0.00	0.00	0.00	230.95	99,137.00	3,428.55	3,659.50
STATE TOTAL	1	0.00	0.00	0.00	0.00	0.00	230.95	99,137.00	3,428.55	3,659.50
OREGON										
EAGLE CREEK		40.00	LM 560.00	0.00	0.00	0.00	126.37	17,000.00	1.03	727.40
IRRIGON SATELLITES	(A) *	0.00	0.00	18.14	0.00	0.00	0.00	0.00	1.27	19.41
LOOKINGGLASS	(A) *	0.00	0.00	13.49	0.00	0.00	0.00	0.00	0.00	13.49
WARM SPRINGS		0.00	0.00	0.00	0.00	0.00	0.00	0.00	84.79	84.79
STATE TOTAL	2	40.00	560.00	31.63	0.00	0.00	126.37	17,000.00	87.09	845.09

TABLE 7 - NATIONAL FISH HATCHERIES

STATE AND UNIT	RESERVED FROM PUBLIC DOMAIN		ACQUIRED BY OTHER FEDERAL AGENCY		DEVISE OR GIFT	PURCHASED		AGREEMENT EASEMENT OR LEASE	TOTAL ACRES
	SOLE OR PRIMARY	SECONDARY	SOLE OR PRIMARY	SECONDARY		ACRES	COST (\$)		
PENNSYLVANIA									
ALLEGHENY	0.00	0.00	0.00	E 45.04	0.00	0.00	0.00	0.00	45.04
LAMAR (H)	0.00	0.00	0.00	0.00	0.00	177.21	30,557.31	0.00	177.21
STATE TOTAL 2	0.00	0.00	0.00	45.04	0.00	177.21	30,557.31	0.00	222.25
SOUTH CAROLINA									
BEARS BLUFF	0.00	0.00	30.40	0.00	0.00	0.00	0.00	0.00	30.40
ORANGEBURG	0.00	0.00	0.00	0.00	0.00	50.65	6,578.40	0.00	50.65
ORANGEBURG COUNTY (D) *	0.00	0.00	0.00	0.00	134.01	46.65	7,500.00	0.00	180.66
STATE TOTAL 2	0.00	0.00	30.40	0.00	134.01	97.30	14,078.40	0.00	261.71
SOUTH DAKOTA									
D.C. BOOTH (E) *	0.00	0.00	0.00	0.00	0.00	10.67	4,100.00	0.12	10.79
GAVINS POINT	0.00	0.00	0.00	E 581.00	0.00	0.00	0.00	0.00	581.00
STATE TOTAL 1	0.00	0.00	0.00	581.00	0.00	10.67	4,100.00	0.12	591.79
TENNESSEE									
DALE HOLLOW	0.00	0.00	0.00	E 40.26	0.00	0.00	0.00	0.00	40.26
ERWIN	0.00	0.00	0.00	0.00	0.00	32.25	2,693.34	0.00	32.25
STATE TOTAL 2	0.00	0.00	0.00	40.26	0.00	32.25	2,693.34	0.00	72.51
TEXAS									
INKS DAM	0.00	0.00	0.00	0.00	84.70	0.00	0.00	89.20	173.90
SAN MARCOS (G)	0.00	0.00	0.00	0.00	115.78	0.00	0.00	2.79	118.57
UVALDE	0.00	0.00	0.00	0.00	100.00	0.00	0.00	1.06	101.06
STATE TOTAL 3	0.00	0.00	0.00	0.00	300.48	0.00	0.00	93.05	393.53
UTAH									
JONES HOLE	465.55	0.00	0.00	0.00	0.00	0.00	0.00	66.30	531.85
OURAY (3)	0.00	0.00	0.00	0.00	0.00	0.00	0.00	0.00	0.00
STATE TOTAL 2	465.55	0.00	0.00	0.00	0.00	0.00	0.00	66.30	531.85
VERMONT									
PITTSFORD	0.00	0.00	0.00	0.00	0.00	35.09	13,010.00	0.00	35.09
WHITE RIVER	0.00	0.00	0.00	0.00	0.00	53.50	133,320.00	15.00	68.50
STATE TOTAL 2	0.00	0.00	0.00	0.00	0.00	88.59	146,330.00	15.00	103.59
VIRGINIA									
HARRISON LAKE	0.00	0.00	0.00	0.00	0.00	444.73	116,368.50	0.00	444.73
PAINT BANK (A) *	0.00	0.00	0.00	0.00	0.00	0.00	51,500.00	0.00	0.00
WYTHEVILLE (A) *	0.00	0.00	0.00	0.00	0.00	0.00	52,000.00	0.00	0.00
STATE TOTAL 1	0.00	0.00	0.00	0.00	0.00	444.73	219,868.50	0.00	444.73
WASHINGTON									
ABERNATHY (C) *	0.00	0.00	0.00	0.00	0.00	98.52	10,789.00	3.10	101.62
CARSON	0.00	F 220.00	0.00	0.00	0.00	0.00	0.00	0.00	220.00
ENTIAT	0.00	0.00	34.27	0.00	0.00	0.00	0.00	0.08	34.35
LEAVEN WORTH	0.00	0.00	861.15	0.00	11.40	4.07	84,000.00	0.43	877.05
LITTLE WHITE SALMON	0.00	0.00	211.39	0.00	1.34	202.44	476,318.00	16.10	431.27
LYONS FERRY (A) *	0.00	0.00	110.28	0.00	0.00	0.00	0.00	28.61	138.89
MAKAH	0.00	0.00	0.00	0.00	0.00	0.00	0.00	81.85	81.85
NISQUALLY (B) *	0.00	0.00	0.00	0.00	0.00	0.00	0.00	155.81	155.81
QUILCENE	0.00	0.00	0.00	0.00	3.38	31.50	456,530.00	12.52	47.40
QUINAULT	0.00	0.00	81.37	0.00	0.00	0.00	6,510.00	15.06	96.43
SPRING CREEK	0.00	0.00	0.00	E 24.20	0.00	55.70	87,475.00	9.67	89.57
TUCANNON (A) *	0.00	0.00	16.82	0.00	0.00	0.00	0.00	32.10	48.92
WILLARD	0.00	0.00	0.00	0.00	0.00	80.10	6,750.00	3.70	83.80
WINTHROP	0.00	0.00	41.56	0.00	0.00	0.00	0.00	12.37	53.93
STATE TOTAL 10	0.00	220.00	1,356.84	24.20	16.12	472.33	1,128,372.00	371.40	2,460.89

TABLE 7 - NATIONAL FISH HATCHERIES

STATE AND UNIT	RESERVED FROM PUBLIC DOMAIN		ACQUIRED BY OTHER FEDERAL AGENCY		DEVISE OR GIFT	PURCHASED		AGREEMENT EASEMENT OR LEASE	TOTAL ACRES
	SOLE OR PRIMARY	SECONDARY	SOLE OR PRIMARY	SECONDARY		ACRES	COST (\$)		
WEST VIRGINIA									
WHITE SULPHUR SPRINGS	0.00	0.00	0.00	0.00	0.00	61.87	79,500.00	0.00	61.87
STATE TOTAL 1	0.00	0.00	0.00	0.00	0.00	61.87	79,500.00	0.00	61.87
WISCONSIN									
GENOA (1)	0.00	0.00	0.00	0.00	0.00	0.00	0.00	0.00	0.00
IRON RIVER	0.00	0.00	0.00	0.00	0.00	1,200.83	525,480.00	0.00	1,200.83
STATE TOTAL 2	0.00	0.00	0.00	0.00	0.00	1,200.83	525,480.00	0.00	1,200.83
WYOMING									
JACKSON (2)	0.00	0.00	0.00	0.00	0.00	0.00	0.00	0.00	0.00
SARATOGA	0.00	0.00	0.00	0.00	0.00	118.73	174,800.00	1.21	119.94
STATE TOTAL 2	0.00	0.00	0.00	0.00	0.00	118.73	174,800.00	1.21	119.94
GRAND TOTAL 69	3,607.09	987.09	2,596.85	3,707.30	1,338.82	5,294.74	3,269,960.59	4,336.35	21,868.24

- (A) - HATCHERY MANAGED/OPERATED BY STATE
- (B) - HATCHERY MANAGED OPERATED BY TRIBE
- (C) - FISH TECHNOLOGY CENTER
- (D) - OTHER NON-NATIONAL FISH HATCHERY OR FISHERIES FACILITY
- (E) - HISTORIC NATIONAL FISH HATCHERY
- (F) - FISH TECHNOLOGY CENTER AND FISH HEALTH CENTER
- (G) - NATIONAL FISH HATCHERY AND FISH TECHNOLOGY CENTER
- (H) - NATIONAL FISH HATCHERY, FISH TECHNOLOGY CENTER AND FISH HEALTH CENTER
- (I) - FISH HEALTH LAB MANAGED/OPERATED BY STATE

- (1) - LOCATED ON THE UPPER MISSISSIPPI REFUGE
- (2) - LOCATED ON THE NATIONAL ELK REFUGE
- (3) - LOCATED ON THE OURAY NATIONAL WILDLIFE REFUGE

- E - CORPS OF ENGINEERS, DEPARTMENT OF THE ARMY
- F - FOREST SERVICE, DEPARTMENT OF AGRICULTURE
- LM - BUREAU OF LAND MANAGEMENT, DEPARTMENT OF THE INTERIOR
- R - BUREAU OF RECLAMATION, DEPARTMENT OF THE INTERIOR

* - NOT COUNTED AS A NATIONAL FISH HATCHERY

TABLE 8 - WILDERNESS AREAS IN NATIONAL WILDLIFE REFUGES
UNITS ALSO INCLUDED IN TABLE 3

STATE AND UNIT	WILDERNESS NAME	WILDERNESS ACRES	REFUGE ACRES	PUBLIC LAW	
				NUMBER	DATE
ALASKA					
ALASKA MARITIME	ALEUTIAN ISLANDS	1,300,000.00	3,417,756.91	96-487	12/02/80
ALASKA MARITIME	BERING SEA	81,340.00	0.00	91-504	10/23/70
ALASKA MARITIME	BOGOSLOF	175.00	0.00	91-504	10/23/70
ALASKA MARITIME	CHAMISSO	455.00	0.00	93-632	01/03/75
ALASKA MARITIME	FORRESTER ISLAND	2,832.00	0.00	91-504	10/23/70
ALASKA MARITIME	HAZY ISLAND	32.00	0.00	91-504	10/23/70
ALASKA MARITIME	SEMIDI	250,000.00	0.00	96-487	12/02/80
ALASKA MARITIME	SIMEONOF	25,855.00	0.00	94-557	10/19/76
ALASKA MARITIME	ST. LAZARIA	65.00	0.00	91-504	10/23/70
ALASKA MARITIME	TUXEDNI	5,566.00	0.00	91-504	10/23/70
ALASKA MARITIME	UNIMAK	910,000.00	0.00	96-487	12/02/80
ARCTIC	MOLLIE BEATTIE	8,000,000.00	19,286,242.38	96-487	12/02/80
BECHAROF	BECHAROF	400,000.00	1,200,060.27	96-487	12/02/80
INNOKO	INNOKO	1,240,000.00	3,850,321.06	96-487	12/02/80
IZEMBEK	IZEMBEK	307,981.76	311,075.78	96-487	12/02/80
KENAI	KENAI	1,354,247.00	1,912,425.40	96-487	12/02/80
KOYUKUK	KOYUKUK	400,000.00	3,550,080.52	96-487	12/02/80
SELAWIK	SELAWIK	240,000.00	2,150,161.99	96-487	12/02/80
TOGIAK	TOGIAK	2,272,746.54	4,100,657.71	96-487	12/02/80
YUKON DELTA	ANDREAFSKY	1,300,000.00	19,162,296.50	96-487	12/02/80
	NUNIVAK	600,000.00		96-487	12/02/80
STATE TOTAL		18,691,295.30	58,941,078.52		
ARIZONA					
CABREZA PRIETA	CABREZA PRIETA	803,418.00	860,041.32	101-628	11/28/90
HAVASU	HAVASU	14,606.00	30,279.82	101-628	11/28/90
IMPERIAL	IMPERIAL REFUGE WILDERNESS	9,220.00	17,809.76	101-628	11/28/90
KOFA	KOFA	516,200.00	666,480.00	101-628	11/28/90
STATE TOTAL		1,343,444.00	1,574,610.90		
ARKANSAS					
BIG LAKE	BIG LAKE	2,143.80	11,036.10	94-557	10/19/76
STATE TOTAL		2,143.80	11,036.10		
CALIFORNIA					
FARALLON	FARALLON	141.00	211.00	93-550	12/26/74
HAVASU	HAVASU	3,195.00	7,235.34	103-433	10/31/94
IMPERIAL	IMPERIAL	5,836.00	7,958.19	103-433	10/31/94
STATE TOTAL		9,172.00	15,404.53		
COLORADO					
LEADVILLE*	MOUNT MASSIVE	2,560.00	3,065.88	96-560	12/22/80
STATE TOTAL		2,560.00	3,065.88		
FLORIDA					
CEDAR KEYS	CEDAR KEYS	379.00	891.15	92-364	08/07/72
CHASSAHOWITZKA	CHASSAHOWITZKA	23,578.93	30,842.91	94-557	10/19/76
GREAT WHITE HERON	FLORIDA KEYS	1,900.00	117,683.13	93-632	01/03/75
ISLAND BAY	ISLAND BAY	20.24	20.24	91-504	10/23/70
J.N. "DING" DARLING	J.N. "DING" DARLING	2,619.13	6,406.79	94-557	10/19/76
KEY WEST	FLORIDA KEYS	2,019.00	208,308.17	93-632	01/03/75
LAKE WOODRUFF	LAKE WOODRUFF	1,066.00	21,559.02	94-557	10/19/76
NATIONAL KEY DEER	FLORIDA KEYS(1)	2,278.00	84,096.54	93-632	01/03/75
PASSAGE KEY	PASSAGE KEY	36.37	63.87	91-504	10/23/70
PELICAN ISLAND	PELICAN ISLAND	5.50	5,410.44	91-504	10/23/70
ST. MARKS	ST. MARKS	17,350.00	69,196.75	93-632	01/03/75
STATE TOTAL		51,252.17	544,479.01		

TABLE 8 - WILDERNESS AREAS IN NATIONAL WILDLIFE REFUGES
 UNITS ALSO INCLUDED IN TABLE 3

STATE AND UNIT	WILDERNESS NAME	WILDERNESS ACRES	REFUGE ACRES	PUBLIC LAW	
				NUMBER	DATE
GEORGIA					
BLACKBEARD ISLAND	BLACKBEARD ISLAND	3,000.00	5,617.64	93-632	10/23/70
OKEFENOKEE	OKEFENOKEE	353,981.00	391,401.99	93-429	10/01/74
WOLF ISLAND	WOLF ISLAND	5,125.82	5,125.82	93-632	01/03/75
STATE TOTAL		362,106.82	402,145.45		
ILLINOIS					
CRAB ORCHARD	CRAB ORCHARD	4,050.00	43,909.42	94-557	10/19/76
STATE TOTAL		4,050.00	43,909.42		
LOUISIANA					
BRETON	BRETON	5,000.00	9,047.00	93-632	01/01/75
LACASSINE	LACASSINE	3,345.60	34,378.77	94-557	10/19/76
STATE TOTAL		8,345.60	43,425.77		
MAINE					
MOOSEHORN	BARING UNIT	4,680.00	28,874.66	93-632	01/03/75
	BIRCH ISLANDS UNIT	6.00		91-504	10/23/70
	EDMUNDS UNIT	2,706.00		91-504	10/23/70
STATE TOTAL		7,392.00	28,874.66		
MASSACHUSETTS					
MONOMOY	MONOMOY	3,244.00	7604.00	91-504	10/23/70
STATE TOTAL		3,244.00	7,604.00		
MICHIGAN					
HURON	HURON ISLANDS	147.50	146.85	91-504	10/23/70
MICHIGAN ISLANDS	MICHIGAN ISLANDS	12.00	597.39	91-504	10/23/70
SENEY	SENEY	25,150.00	95,244.81	91-504	10/23/70
STATE TOTAL		25,309.50	95,989.05		
MINNESOTA					
AGASSIZ	AGASSIZ	4,000.00	61,500.93	94-557	10/19/76
TAMARAC	TAMARAC	2,180.00	35,191.38	94-557	10/19/76
STATE TOTAL		6,180.00	96,692.31		
MISSOURI					
MINGO	MINGO	7,730.00	21,661.05	94-557	10/19/76
STATE TOTAL		7,730.00	21,661.05		
MONTANA					
MEDICINE LAKE	MEDICINE LAKE	11,366.00	31,533.71	94-557	10/19/76
RED ROCK LAKES	RED ROCK LAKES	32,350.00	62,463.95	94-557	10/19/76
UL BEND	UL BEND	20,819.00	56,049.56	94-557	10/19/76
				98-140	10/31/83
STATE TOTAL		64,535.00	150,047.22		
NEBRASKA					
FORT NIOBRARA	FORT NIOBRARA	4,635.00	19,132.53	94-557	10/19/76
STATE TOTAL		4,635.00	19,132.53		
NEW JERSEY					
EDWIN B. FORSYTHE	BRIGANTINE	6,681.00	46,408.25	93-632	01/03/75
GREAT SWAMP	GREAT SWAMP	3,660.00	7,651.45	90-532	09/28/68
STATE TOTAL		10,341.00	54,059.70		
NEW MEXICO					
BITTER LAKE	SALT CREEK	9,621.00	24,608.64	91-504	10/23/70
BOSQUE DEL APACHE	CHUPADEA WILDERNESS AREA	5,289.00	57,191.10	93-632	01/03/75
	INDIAN WELL WILDERNESS AREA	5,139.00		93-632	01/03/75
	LITTLE SAN PASCUAL WILDERNESS	19,859.00		93-632	01/03/75
STATE TOTAL		39,908.00	81,799.74		

TABLE 8 - WILDERNESS AREAS IN NATIONAL WILDLIFE REFUGES
UNITS ALSO INCLUDED IN TABLE 3

STATE AND UNIT	WILDERNESS NAME	WILDERNESS ACRES	REFUGE ACRES	PUBLIC LAW	
				NUMBER	DATE
NORTH CAROLINA					
SWANQUARTER	SWANQUARTER	8,784.93	16,411.09	94-557	10/19/76
STATE TOTAL		8,784.93	16,411.09		
NORTH DAKOTA					
CHASE LAKE	CHASE LAKE	4,155.00	4,449.47	93-632	01/03/75
LOSTWOOD	LOSTWOOD	5,577.00	26,903.99	93-632	01/03/75
STATE TOTAL		9,732.00	31,353.46		
OHIO					
WEST SISTER ISLAND	WEST SISTER ISLAND	77.00	80.13	93-632	01/03/75
STATE TOTAL		77.00	80.13		
OKLAHOMA					
WICHITA MOUNTAINS	CHARONS GARDEN UNIT	5,723.00	59,019.60	91-50 4	10/23/70
	NORTH MOUNTAIN UNIT	2,847.00		91-50 4	10/23/70
STATE TOTAL		8,570.00	59,019.60		
OREGON					
OREGON ISLANDS	OREGON ISLANDS	925.06	1,079.61	91-50 4	10/23/70
				95-450	10/11/78
				104-333	11/12/96
THREE ARCH ROCKS	THREE ARCH ROCKS	15.00	15.00	91-50 4	10/23/70
STATE TOTAL		940.06	1,094.61		
SOUTH CAROLINA					
CAPE ROMAIN	CAPE ROMAIN	29,000.00	66,287.18	93-632	01/03/75
STATE TOTAL		29,000.00	66,287.18		
WASHINGTON					
COPALIS	WASHINGTON ISLANDS	60.80	60.80	91-50 4	10/23/70
FLATTERY ROCKS	WASHINGTON ISLANDS	125.00	125.00	91-50 4	10/23/70
QUILLAYUTE NEEDLES	WASHINGTON ISLANDS	300.20	300.20	91-50 4	10/23/70
SAN JUAN ISLANDS	SAN JUAN ISLANDS	353.00	448.53	94-557	10/19/76
STATE TOTAL		839.00	934.53		
WISCONSIN					
GRAVEL ISLAND	WISCONSIN ISLANDS	27.00	27.00	91-50 4	10/23/70
GREEN BAY	WISCONSIN ISLANDS	2.00	2.00	91-50 4	10/23/70
STATE TOTAL		29.00	29.00		
GRAND TOTAL		20,701,616.18	62,310,225.44		

*Located on the Leadville National Fish Hatchery

TABLE 9 - MIGRATORY WATERFOWL REFUGES ON FEDERAL WATER RESOURCE PROJECTS
 UNITS ALSO INCLUDED IN TABLE 3

STATE AND UNIT	ACRES UNDER PRIMARY CONTROL OF				TOTAL ACRES
	CORPS OF ENGINEERS	BUREAU OF RECLAMATION	TENNESSEE VALLEY AUTHORITY	FISH AND WILDLIFE SERVICE	
ALABAMA					
CHOCTAW	4,218.00	0.00	0.00	0.00	4,218.00
EUFAULA	7,929.00	0.00	0.00	24.19	7,953.19
WHEELER	0.00	0.00	25,674.62	8,756.04	34,430.66
STATE TOTAL	12,147.00	0.00	25,674.62	8,780.23	46,601.85
ARIZONA					
BILL WILLIAMS	0.00	1,699.07	0.00	4,355.69	6,054.76
CIBOLA	0.00	623.38	0.00	7,982.66	8,606.04
HAVASU	0.00	20,235.28	0.00	10,044.54	30,279.82
IMPERIAL	0.00	17,166.14	0.00	643.62	17,809.76
STATE TOTAL	0.00	39,723.87	0.00	23,026.51	62,750.38
ARKANSAS					
POND CREEK	700.00	0.00	0.00	26,529.43	27,229.43
WHITE RIVER	45.80	0.00	0.00	158,368.92	158,414.72
STATE TOTAL	745.80	0.00	0.00	184,898.35	185,644.15
CALIFORNIA					
CLEAR LAKE	0.00	11,103.43	0.00	13,020.07	24,123.50
HAVASU	0.00	7,225.34	0.00	10.00	7,235.34
IMPERIAL	0.00	7,958.19	0.00	0.00	7,958.19
SONNY BONO SALTON SEA	0.00	23,424.58	0.00	14,234.29	37,658.87
STATE TOTAL	0.00	49,711.54	0.00	27,264.36	76,975.90
GEORGIA					
EUFAULA	3,231.00	0.00	0.00	0.00	3,231.00
STATE TOTAL	3,231.00	0.00	0.00	0.00	3,231.00
IDAHO					
DEER FLAT	0.00	9,993.28	0.00	554.29	10,547.57
MINIDOKA	0.00	17,923.12	0.00	2,828.64	20,751.76
STATE TOTAL	0.00	27,916.40	0.00	3,382.93	31,299.33
ILLINOIS					
GREAT RIVER	5,490.81	0.00	0.00	1,619.82	7,110.63
PORT LOUISA	1,466.00	0.00	0.00	4.89	1,470.89
TWO RIVERS	7,017.00	0.00	0.00	1,016.20	8,033.20
UPPER MISSISSIPPI RIVER	26,813.47	0.00	0.00	6,334.70	33,148.17
STATE TOTAL	40,787.28	0.00	0.00	8,975.61	49,762.89
IOWA					
PORT LOUISA	10,423.94	0.00	0.00	12,199.44	22,623.38
UPPER MISSISSIPPI RIVER	30,315.00	0.00	0.00	20,724.21	51,039.21
STATE TOTAL	40,738.94	0.00	0.00	32,923.65	73,662.59
KANSAS					
FLINT HILLS	18,463.21	0.00	0.00	0.15	18,463.36
KIRWIN	0.00	10,778.00	0.00	0.00	10,778.00
STATE TOTAL	18,463.21	10,778.00	0.00	0.15	29,241.36
LOUISIANA					
DELTA	2,892.30	0.00	0.00	45,906.80	48,799.10
STATE TOTAL	2,892.30	0.00	0.00	45,906.80	48,799.10
MINNESOTA					
BIG STONE	254.20	0.00	0.00	11,331.22	11,585.42
UPPER MISSISSIPPI RIVER	15,420.77	0.00	0.00	18,360.46	33,781.23
STATE TOTAL	15,674.97	0.00	0.00	29,691.68	45,366.65
MISSISSIPPI					
PANTHER SWAMP	7,070.45	0.00	0.00	28,201.40	35,271.85
STATE TOTAL	7,070.45	0.00	0.00	28,201.40	35,271.85

TABLE 9 - MIGRATORY WATERFOWL REFUGES ON FEDERAL WATER RESOURCE PROJECTS
UNITS ALSO INCLUDED IN TABLE 3

STATE AND UNIT	ACRES UNDER PRIMARY CONTROL OF				TOTAL ACRES
	CORPS OF ENGINEERS	BUREAU OF RECLAMATION	TENNESSEE VALLEY AUTHORITY	FISH AND WILDLIFE SERVICE	
MISSOURI					
TWO RIVERS	232.00	0.00	0.00	0.00	232.00
STATE TOTAL	232.00	0.00	0.00	0.00	232.00
MONTANA					
CHARLES M. RUSSELL	528,300.14	0.00	0.00	386,284.08	914,584.22
UL BEND	14,823.36	0.00	0.00	41,226.20	56,049.56
STATE TOTAL	543,123.50	0.00	0.00	427,510.28	970,633.78
NEBRASKA					
NORTH PLATTE	0.00	2,684.81	0.00	788.42	3,473.23
STATE TOTAL	0.00	2,684.81	0.00	788.42	3,473.23
NEVADA					
FALLON	0.00	17,901.94	0.00	0.00	17,901.94
STATE TOTAL	0.00	17,901.94	0.00	0.00	17,901.94
NEW MEXICO					
MAXWELL	0.00	438.52	0.00	3,260.07	3,698.59
STATE TOTAL	0.00	438.52	0.00	3,260.07	3,698.59
NORTH DAKOTA					
AUDUBON	14,739.19	0.00	0.00	0.00	14,739.19
STATE TOTAL	14,739.19	0.00	0.00	0.00	14,739.19
OKLAHOMA					
OPTIMA	4,332.81	0.00	0.00	0.00	4,332.81
SALT PLAINS	11,565.28	0.00	0.00	20,491.84	32,057.12
SEQUOYAH	20,800.00	0.00	0.00	0.00	20,800.00
TISHOMINGO	16,464.18	0.00	0.00	0.00	16,464.18
WASHITA	0.00	8,061.81	0.00	13.56	8,075.37
STATE TOTAL	53,162.27	8,061.81	0.00	20,505.40	81,729.48
OREGON					
COLD SPRINGS	0.00	2,679.95	0.00	436.88	3,116.83
MCKAY CREEK	0.00	1,813.00	0.00	23.50	1,836.50
UMATILLA	7,430.37	0.00	0.00	1,477.00	8,907.37
STATE TOTAL	7,430.37	4,492.95	0.00	1,937.38	13,860.70
SOUTH CAROLINA					
TYBEE	100.00	0.00	0.00	0.00	100.00
STATE TOTAL	100.00	0.00	0.00	0.00	100.00
TENNESSEE					
CROSS CREEKS	2,442.00	0.00	0.00	6,419.49	8,861.49
TENNESSEE	0.00	0.00	50,830.30	529.16	51,359.46
STATE TOTAL	2,442.00	0.00	50,830.30	6,948.65	60,220.95
TEXAS					
HAGERMAN	11,319.84	0.00	0.00	0.00	11,319.84
STATE TOTAL	11,319.84	0.00	0.00	0.00	11,319.84
WASHINGTON					
COLUMBIA	0.00	2,662.00	0.00	26,934.27	29,596.27
MCNARY	11,895.00	0.00	0.00	3,610.39	15,505.39
UMATILLA	13,209.50	0.00	0.00	1,666.33	14,875.83
STATE TOTAL	25,104.50	2,662.00	0.00	32,210.99	59,977.49
WISCONSIN					
UPPER MISSISSIPPI RIVER	40,341.00	0.00	0.00	49,270.24	89,611.24
STATE TOTAL	40,341.00	0.00	0.00	49,270.24	89,611.24
WYOMING					
PATHFINDER	0.00	14,512.06	0.00	2,294.84	16,806.90
STATE TOTAL	0.00	14,512.06	0.00	2,294.84	16,806.90
GRAND TOTAL	839,745.62	178,883.90	76,504.92	937,777.94	2,032,912.38

Notes

In addition to the changes noted in the accomplishments section and those noted below, the figures in our tables may show some changes from previous annual reports. For example, decreases in acreage figures may reflect expired leases, real property disposals made in land exchanges, or property transfers. An increase or decrease may be noted after new property surveys are completed or when additional information is entered into the database after the data has been transmitted from the regions for publication. Other changes result from corrections that are made when errors are found in the historical data previously entered into the database systems or when information was not previously entered into the database (e.g., see Table 3, Dale Hollow National Fish Hatchery where the acreage increased due to a correction made by the agency that holds primary jurisdiction and Monomoy NWR in Massachusetts where the acreage increased due to completion of a survey).

Table 2A: Negative acreage will appear in Table 2A when we dispose of or transfer more acres than we acquire during the fiscal year. For example, 11.58 acres were disposed of via exchange at Aroostook NWR.

Table 3: One additional refuge was established: Glacial Ridge NWR in Minnesota (see Accomplishments section of this report). Also, the ACE Basin NWR has been renamed as the Ernest F. Hollings ACE Basin NWR as a result of Public Law 108-447. Also, 5,916 acres were moved from the Secondary Transfer to the Primary Transfer column for the Caddo Lake NWR in Texas.

Tables 3 and 4: The report summarizes Farm Service Agency (formerly Farmers Home Administration), Department of Agriculture, units in Table 3 by state and in Table 4 by state and county. These entries, identified as AFSA Interest@ consist of lands or interests in lands acquired from the Farm Service Agency that are not located within existing project boundaries. We include FSA units in state and county acreage totals, but do not count them as separate units.

Table 4: The Waterfowl Production Areas are units of the National Wildlife Refuge System established under the Migratory Bird Hunting and Conservation Stamp Act. For purposes of this report, the acreage of the WPAs are rolled up by county in each state and the total number of NWRS Waterfowl Production Area units are shown as the total number of approved counties with WPA acres.

Table 6: Fairbanks Warehouse, Alaska was removed because the withdrawal was relinquished or expired by the Service. We no longer have a property interest in this site.

Table 7: The Ouray hatchery in Utah is counted as a National Fish Hatchery but it is located on the Ouray National Wildlife Refuge and the acreage is included in Table 3 rather than Table 7. The Hagerman National Fish Hatchery in Idaho is managed by the Service, but the remainder of the land is managed by the State and appears in Table 5 as the Hagerman Coordination Area.

**U.S. Department of the Interior
U.S. Fish & Wildlife Service
Division of Realty
<http://realty.fws.gov/>**

January 2006, revised 03/06

