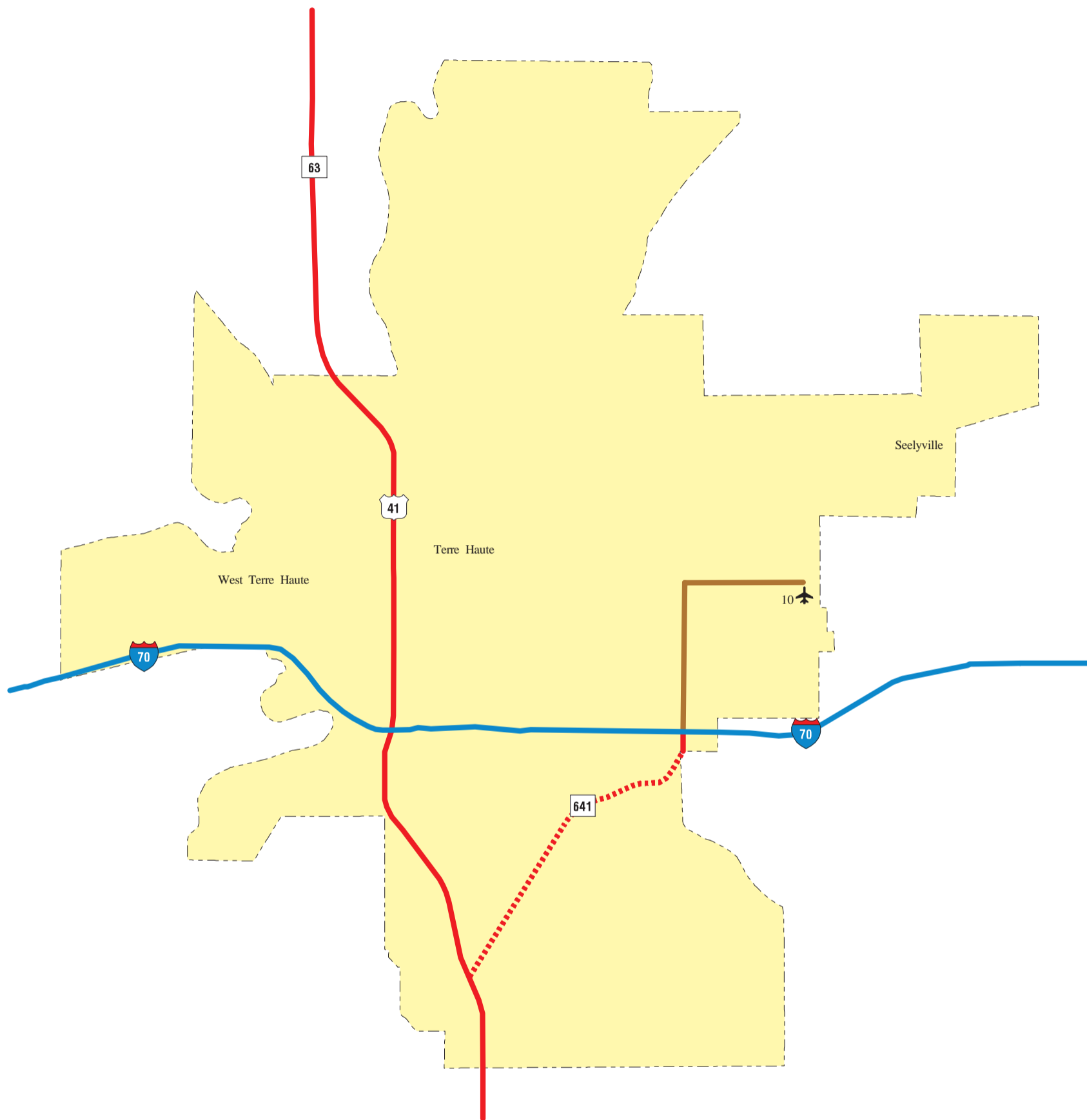
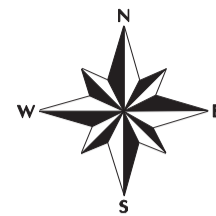


# NHS and Additional Proposed Intermodal Connectors TERRE HAUTE URBANIZED AREA (IN)

















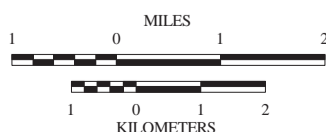
U.S. Department  
of Transportation

**Federal Highway  
Administration**



## LEGEND

-  Eisenhower Interstate System
-  Other NHS Route
-  Proposed Intermodal Connector
-  Waterway
-  Military Base
-  Airport
-  Amtrak Station
-  Bus/Rail Transit Service
-  Port Terminal
-  Highway/Rail Transfer Facility
-  Intercity Bus Terminal
-  Multipurpose Pass. Terminal
-  Ferry Terminal
-  Pipeline Terminal
-  Urbanized Area



\*\* Dashed lines indicate proposed routes. \*\*

DATE: April 24, 1996  
Projection: UTM, ZONE: 16  
HPMS Code: 178