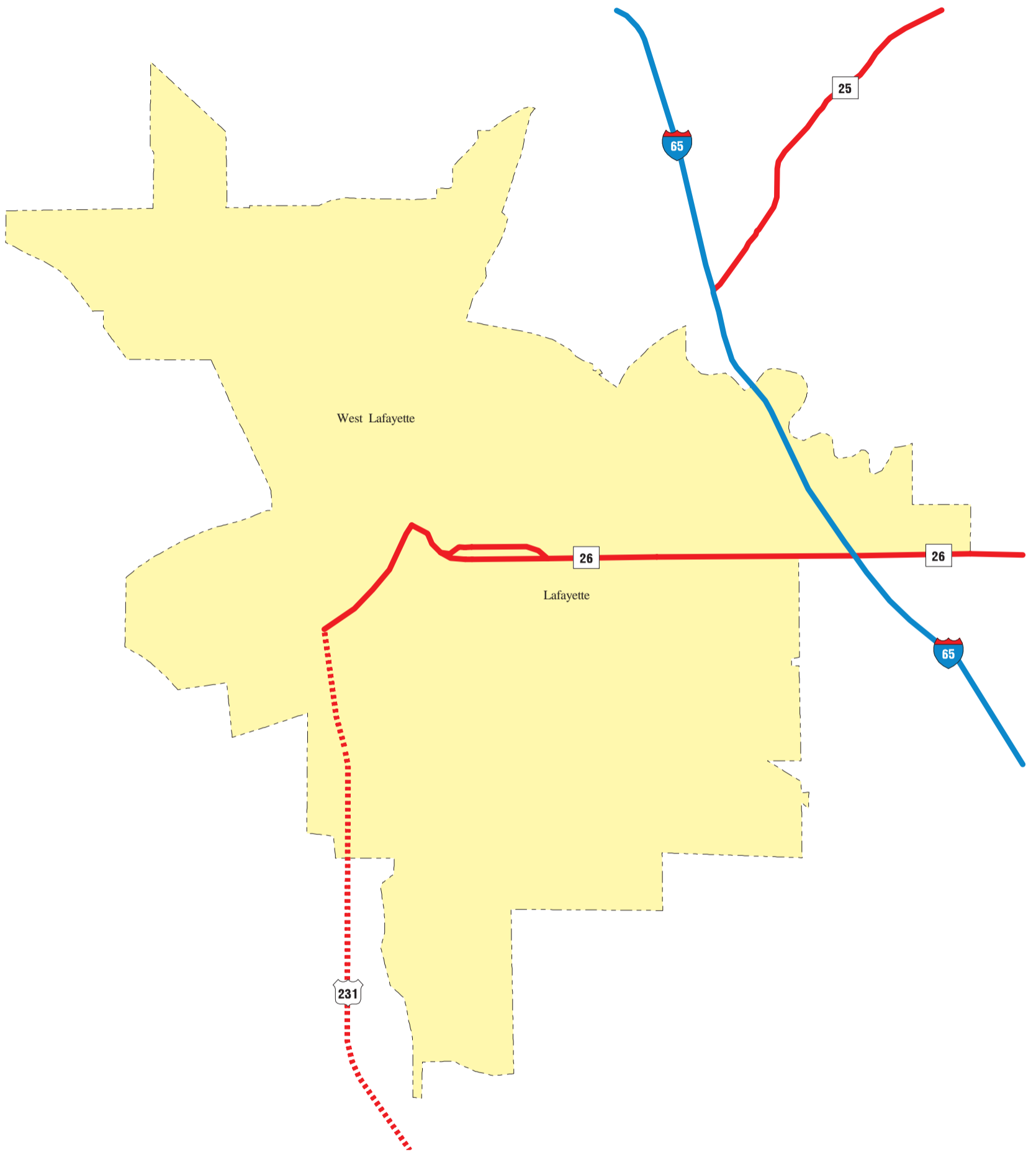


NHS and Additional Proposed Intermodal Connectors LAFAYETTE – WEST LAFAYETTE URBANIZED AREA (IN)


















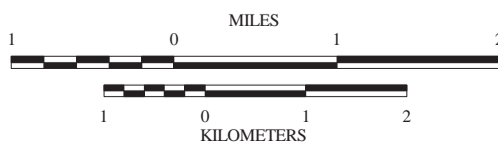
U.S. Department
of Transportation

**Federal Highway
Administration**



LEGEND

-  Eisenhower Interstate System
-  Other NHS Route
-  Proposed Intermodal Connector
-  Waterway
-  Military Base
-  Airport
-  Amtrak Station
-  Bus/Rail Transit Service
-  Port Terminal
-  Highway/Rail Transfer Facility
-  Intercity Bus Terminal
-  Multipurpose Pass. Terminal
-  Ferry Terminal
-  Pipeline Terminal
-  Urbanized Area



DATE: April 24, 1996
Projection: UTM, ZONE: 16
HPMS Code: 222

** Dashed lines indicate proposed routes. **