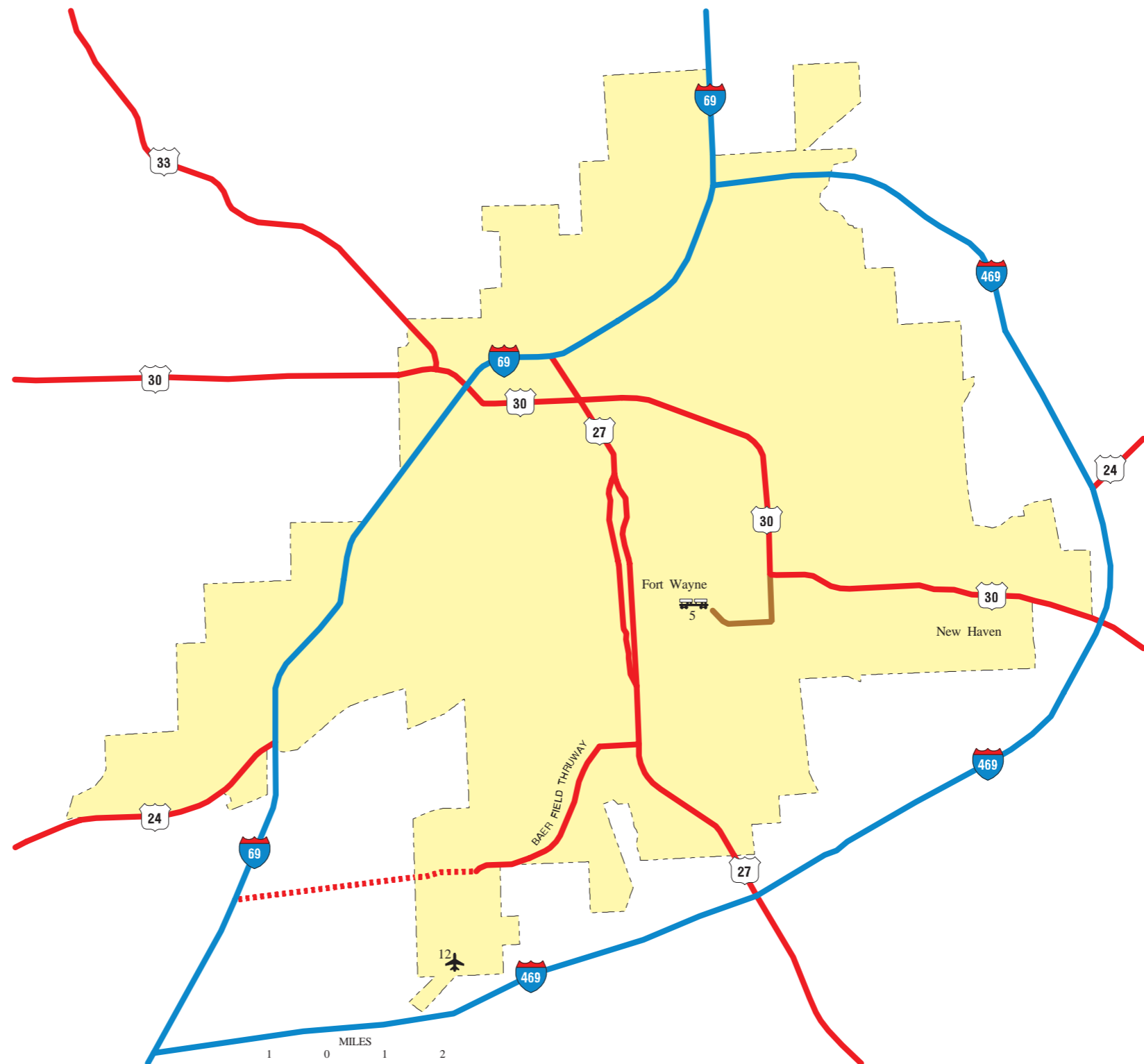




















U.S. Department of Transportation

Federal Highway Administration

NHS and Additional Proposed Intermodal Connectors FORT WAYNE URBANIZED AREA (IN)



LEGEND

-  Eisenhower Interstate System
-  Other NHS Route
-  Proposed Intermodal Connector
-  Waterway
-  Military Base
-  Airport
-  Amtrak Station
-  Bus/Rail Transit Service
-  Port Terminal
-  Highway/Rail Transfer Facility
-  Intercity Bus Terminal
-  Multipurpose Pass. Terminal
-  Ferry Terminal
-  Pipeline Terminal
-  Urbanized Area

** Dashed lines indicate proposed routes. **

DATE: April 24, 1996
Projection: UTM, ZONE: 16
HPMS Code: 94