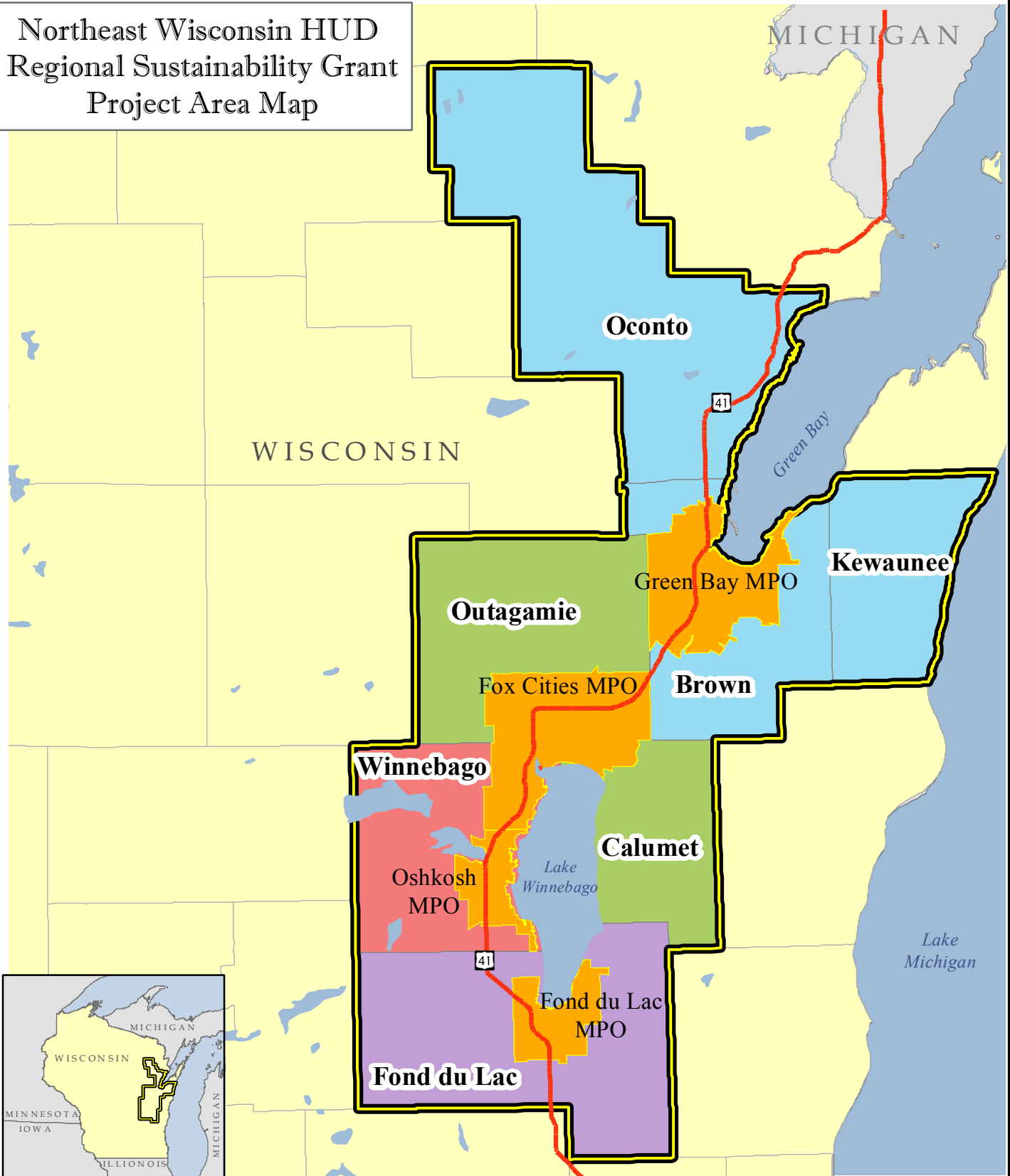








Northeast Wisconsin HUD Regional Sustainability Grant Project Area Map




Legend

-  Metropolitan Planning Area Boundary
-  Project Area Boundary
-  Appleton Metropolitan Area
-  Green Bay Metropolitan Area
-  Fond du Lac Metropolitan Area
-  Oshkosh Metropolitan Area

This data was created for use by the East Central Wisconsin Regional Planning Commission Geographic Information System. Any other use/application of this information is the responsibility of the user and such use/application is at their own risk. East Central Wisconsin Regional Planning Commission disclaims all liability regarding fitness of the information for any use other than for East Central Wisconsin Regional Planning Commission business.

Sources: Base map data provided by the Regional counties and WisDOT.

Project Area Counties:
(Brown, Calumet, Fond du Lac, Kewaunee,
Oconto, Outagamie, & Winnebago)



Prepared August 2010 By:
East Central Wisconsin Regional Planning Commission
400 Ahnaip Street, Suite 100
Menasha, Wisconsin 54952-3100
Telephone # (920)-751-4770
Fax # (920)-751-4771

