



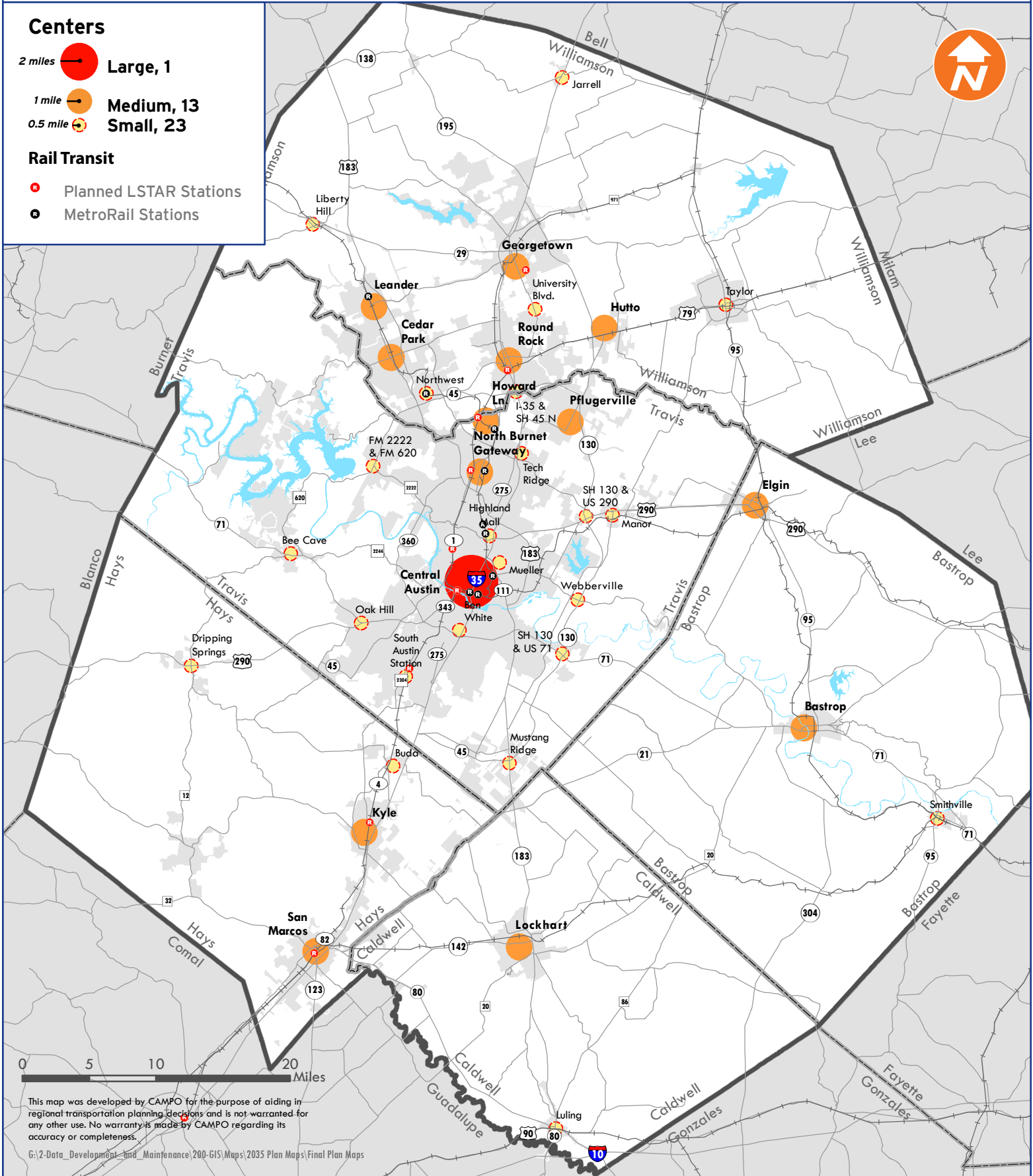


Centers

- 2 miles  **Large, 1**
- 1 mile  **Medium, 13**
- 0.5 mile  **Small, 23**

Rail Transit

-  Planned LSTAR Stations
-  MetroRail Stations



This map was developed by CAMPO for the purpose of aiding in regional transportation planning decisions and is not warranted for any other use. No warranty is made by CAMPO regarding its accuracy or completeness.

G:\2-Data_Development_and_Maintenance\200-GIS\Maps\2035 Plan Maps\Final Plan Maps