

## Appendix 13. AIRPLANES ARRANGED BY AIRPLANE MANUFACTURER, AND AIRPORT REFERENCE CODE

### Section 1. Alphabetical Listing (U.S. customary units)

Aircraft	Airport Reference Code	Appch Speed Knots	Wingspan Feet	Length Feet	Tail Height Feet	Maximum Takeoff Lbs	
Aeritalia G-222	B-III	109	93.8	74.4	32.0	61,700	
Aerocom Skyliner	A-II	88	54.0	54.3	16.5	12,500	
Aerospatiale C 160 Trans.	C-IV	124	131.3	106.3	38.7	108,596	
Aerospatiale NORD-262	B-II	96	71.9	63.3	20.4	23,480	
Aerospatiale SE 210 Carav.	C-III	127	112.5	105.0	28.6	114,640	
Aerospatiale SN 601 Corv.	B-I	118	42.2	45.4	13.9	14,550	
Ahrens AR 404	B-II	98	66.0	52.7	19.0	18,500	
AIDC/CAF XC-2	A-III	86	81.7	65.9	25.3	27,500	
Airbus A-300-600	C-IV	135	147.1	177.5	54.7	363,763	
Airbus A-300-B4	C-IV	132	147.1	175.5	55.5	330,700	
Airbus A-310-300	C-IV	125	144.1	153.2	52.3	330,693	
Airbus A-320-100	C-III	138	111.3	123.3	39.1	145,505	
Air-Metal AM-C 111	B-II	96	63.0	55.2	21.0	18,629	
AJI Hustler 400	B-I	98	28.0	34.8	9.8	6,000	
Antonov AN-10	C-IV	126	124.8	121.4	32.2	121,500	
Antonov AN-12	C-IV	127	124.8	109.0	34.6	121,500	
Antonov AN-124	C-VI	124	232.0	223.0	66.2	800,000	
Antonov AN-14	A-II	52	72.1	37.2	15.2	7,607	
Antonov AN-22	C-V	140	*	211.0	167.0	41.2	500,000
Antonov AN-24	B-III	119	95.8	77.2	27.3	46,305	
Antonov AN-26	C-III	121	95.8	78.1	28.1	52,920	
Antonov AN-28	A-II	88	72.1	42.6	16.1	12,350	
Antonov AN-30	B-III	112	96.4	80.1	27.3	51,040	
Antonov AN-72	A-III	89	*	84.7	84.7	27.0	66,000
AW.650 Argosy 220	C-III	123	115.0	86.8	27.0	93,000	
AW.660 Argosy C.Mk.1	B-III	113	115.0	89.1	27.0	97,000	
BAC 111-200	C-III	129	88.5	93.5	24.5	79,000	
BAC 111-300	C-III	128	88.5	93.5	24.5	88,500	
BAC 111-400	C-III	137	88.5	93.5	24.5	87,000	
BAC 111-475	C-III	135	93.5	93.5	24.5	98,500	
BAC 111-500	D-III	144	93.5	107.0	24.5	104,500	
BAC/Aerospatiale Concord	D-III	162	83.8	205.4	37.4	408,000	
BAe 146-100	B-III	113	86.4	85.8	28.3	74,600	
BAe 146-200	B-III	117	86.4	93.7	28.3	88,250	
BAe 146-300	C-III	121	86.4	104.2	28.1	104,000	
BAe Jetstream 31	B-II	99	52.0	47.2	17.5	14,550	
Beech Airliner 1900-C	B-II	120	*	54.5	57.8	14.9	16,600
Beech Airliner C99	B-I	107	45.9	44.6	14.4	11,300	
Beech Baron 58	B-I	96	37.8	29.8	9.8	5,500	
Beech Baron 58P	B-I	101	37.8	29.8	9.1	6,200	
Beech Baron 58TC	B-I	101	37.8	29.8	9.1	6,200	
Beech Baron B55	A-I	90	37.8	28.0	9.1	5,100	
Beech Baron E55	A-I	88	37.8	29.0	9.1	5,300	
Beech Bonanza A36	A-I	72	33.5	27.5	8.6	3,650	

Aircraft	Airport Reference Code	Appch Speed Knots	Wingspan Feet	Length Feet	Tail Height Feet	Maximum Takeoff Lbs
Beech Bonanza B36TC	A-I	75	37.8	27.5	8.6	3,850
Beech Bonanza F33A	A-I	70	33.5	26.7	8.2	3,400
Beech Bonanza V35B	A-I	70	33.5	26.4	6.6	3,400
Beech Duchess 76	A-I	76	38.0	29.0	9.5	3,900
Beech Duke B60	B-I	98	39.2	33.8	12.3	6,775
Beech E18S	A-II	87	49.7	35.2	9.5	9,300
Beech King Air B100	B-I	111	45.8	39.9	15.3	11,800
Beech King Air C90-1	B-II	100	50.2	35.5	14.2	9,650
Beech King Air F90	B-I	108	45.9	39.8	15.1	10,950
Beech Sierra 200-B24R	A-I	70	32.8	25.7	8.2	2,750
Beech Skipper 77	A-I	63	30.0	24.0	6.9	1,675
Beech Sundowner 180-C23	A-I	68	32.8	25.7	8.2	2,450
Beech Super King Air B200	B-II	103	54.5	43.8	15.0	12,500
BN-2A Mk.3 Trislander	A-II	65	53.0	45.7	14.2	10,000
Boeing 707-100	C-IV	139	130.8	145.1	41.7	257,340
Boeing 707-200	D-IV	145	130.8	145.1	41.7	257,340
Boeing 707-320	C-IV	139	142.4	152.9	42.2	312,000
Boeing 707-320B	C-IV	136	145.8	152.9	42.1	336,600
Boeing 707-420	C-IV	132	142.4	152.9	42.2	312,000
Boeing 720	C-IV	133	130.8	136.2	41.4	229,300
Boeing 720B	C-IV	137	130.8	136.8	41.2	234,300
Boeing 727-100	C-III	125	108.0	133.2	34.3	169,000
Boeing 727-200	C-III	138	108.0	153.2	34.9	209,500
Boeing 737-100	C-III	137	93.0	94.0	37.2	110,000
Boeing 737-200	C-III	137	93.0	100.2	37.3	115,500
Boeing 737-300	C-III	137	94.8	109.6	36.6	135,000
Boeing 737-400	C-III	139	94.8	119.6	36.6	150,000
Boeing 737-500	C-III	140	94.8	101.8	36.6	133,500
Boeing 747-100	D-V	152	195.7	231.8	64.3	600,000
Boeing 747-200	D-V	152	195.7	231.8	64.7	833,000
Boeing 747-300SR	D-V	141	195.7	231.8	64.3	600,000
Boeing 747-400	D-V	154	213.0	231.8	64.3	870,000
Boeing 747-SP	C-V	140	195.7	184.8	65.8	696,000
Boeing 757	C-IV	135	124.8	155.3	45.1	255,000
Boeing 767-200	C-IV	130	156.1	159.2	52.9	315,000
Boeing 767-300	C-IV	130	156.1	180.3	52.6	350,000
Boeing 777-200	D-V	145	199.9	209.1	61.5	632,500
Boeing 777-300	D-V	145	199.9	242.3	61.5	660,000
Boeing B-52	D-V	141	185.0	157.6	40.8	488,000
Boeing C97 Stratocruiser	B-IV	105	141.3	110.3	38.3	145,800
Boeing E-3	C-IV	137	145.9	153.0	42.0	325,000
Boeing E-4 (747-200)	D-V	152	195.7	231.8	64.7	833,000
Boeing YC-14	A-IV	89	129.0	131.7	48.3	216,000
Bristol Britannia 300/310	B-IV	117	142.3	124.2	37.5	185,000
Canadair CL-44	C-IV	123	142.3	136.8	38.4	210,000
Canadair CL-600	C-II	125	61.8	68.4	20.7	41,250
Casa C-207A Azor	B-III	102	91.2	68.4	25.4	36,400
Casa C-212-200 Aviocar	A-II	81	62.3	49.8	20.7	16,976
Cessna Citation I	B-I	108	47.1	43.5	14.3	11,850
Cessna Citation II	B-II	108	51.7	47.2	15.0	13,300
Cessna Citation III	B-II	114	53.5	55.5	16.8	22,000
Cessna-150	A-I	55	32.7	23.8	8.0	1,600

Aircraft	Airport Reference Code	Appch Speed Knots	Wingspan Feet	Length Feet	Tail Height Feet	Maximum Takeoff Lbs
Cessna-177 Cardinal	A-I	64	35.5	27.2	8.5	2,500
Cessna-402 Businessliner	B-I	95	39.8	36.1	11.6	6,300
Cessna-404 Titan	B-I	92	46.3	39.5	13.2	8,400
Cessna-414 Chancellor	B-I	94	44.1	36.4	11.5	6,785
Cessna-421 Golden Eagle	B-I	96	41.7	36.1	11.6	7,450
Cessna-441 Conquest	B-II	100	49.3	39.0	13.1	9,925
Convair 240	B-III	107	91.8	74.7	26.9	41,790
Convair 340	B-III	104	105.3	81.5	28.2	49,100
Convair 440	B-III	106	105.3	81.5	28.2	49,100
Convair 580	B-III	107	105.3	81.5	29.2	54,600
Dassault 1150 Atlantic	C-IV	130 *	122.7	104.2	37.2	100,000
Dassault 941	A-II	59	76.7	77.9	30.7	58,400
Dassault FAL-10	B-I	104	42.9	45.5	15.1	18,740
Dassault FAL-20	B-II	107	53.5	56.3	17.4	28,660
Dassault FAL-200	B-II	114	53.5	56.3	17.4	30,650
Dassault FAL-50	B-II	113	61.9	60.8	22.9	37,480
Dassault FAL-900	B-II	100	63.4	66.3	24.8	45,500
Dassault Mercure	B-III	117	100.2	114.3	37.3	124,500
DHC-2 Beaver	A-I	50	48.0	30.3	9.0	5,100
DHC-4 Caribou	A-III	77	95.6	72.6	31.8	28,500
DHC-5D Buffalo	B-III	91	96.0	79.0	28.7	49,200
DHC-6-300 Twin Otter	A-II	75	65.0	51.7	19.5	12,500
DHC-7 Dash 7-100	A-III	83	93.0	80.7	26.2	43,000
DHC-8 Dash 8-300	A-III	90	90.0	84.3	24.6	41,100
DH.104 Dove 8	A-II	84	57.0	39.2	13.3	8,950
DH.106 Comet 4C	B-III	108	115.0	118.0	29.5	162,000
DH.114 Heron 2	A-II	85	71.5	48.5	15.6	13,500
Dornier DO 28D-2	A-II	74	51.0	37.4	12.8	8,855
Dornier LTA	A-II	74 *	58.4	54.4	18.2	15,100
Embraer-110 Bandeirante	B-II	92	50.3	49.5	16.5	13,007
Embraer-121 Xingu	B-I	92	47.4	40.2	15.9	12,500
Embraer-326 Xavante	B-I	102	35.6	34.9	12.2	11,500
Embraer-820 Navajo Chief	A-I	74	40.7	34.6	13.0	7,000
Fairchild C-119	C-III	122	109.3	86.5	27.5	77,000
Fairchild C-121	A-III	88	110.0	75.8	34.1	60,000
Fairchild FH-227 B,D	B-III	105	95.2	83.1	27.5	45,500
Fairchild F-27 A,J	B-III	109	95.2	77.2	27.5	42,000
FMA IA-50 Guarni II	B-II	101	64.1	48.8	19.1	15,700
Fokker F-27-500	B-III	102	95.2	82.3	29.3	45,000
Fokker F-28-1000	B-II	119	77.3	89.9	27.8	65,000
Fokker F-28-2000	B-II	119	77.3	97.2	27.8	65,000
Fokker F-28-3000	C-III	121	82.3	89.9	27.8	73,000
Fokker F-28-4000	C-III	121	82.3	97.2	27.8	73,000
Fokker F-28-6000	B-III	113	82.3	97.2	27.8	73,000
Foxjet ST-600-8	B-I	97	31.6	31.8	10.2	4,550
GAC-100	A-II	86	70.0	67.3	24.9	28,900
Gates Learjet 24	C-I	128	35.6	43.3	12.6	13,000
Gates Learjet 25	C-I	137	35.6	47.6	12.6	15,000
Gates Learjet 28/29	B-I	120	43.7	47.6	12.3	15,000
Gates Learjet 35A/36A	D-I	143	39.5	48.7	12.3	18,300
Gates Learjet 54-55-56	C-I	128	43.7	55.1	14.7	21,500

Aircraft	Airport Reference Code	Appch Speed Knots	Wingspan Feet	Length Feet	Tail Height Feet	Maximum Takeoff Lbs
General Dynamics 880	D-IV	155	120.0	129.3	36.0	193,500
General Dynamics 990	D-IV	156	120.0	139.2	39.5	255,000
Grumman Gulfstream I	B-II	113	78.3	75.3	23.0	36,000
Grumman Gulfstream II	D-II	141	68.8	79.9	24.5	65,300
Grumman Gulfstream III	C-II	136	77.8	83.1	24.4	68,700
Grumman Gulfstream II-TT	D-II	142	71.7	79.9	24.5	65,300
Grumman Gulfstream IV	D-II	145	77.8	87.8	24.4	71,780
Hamilton Westwind II STD	B-I	96	46.0	45.0	9.2	12,495
HFB-320 Hansa	C-I	125	47.5	54.5	16.2	20,280
Hindustan HS.748-2	B-III	94	98.4	67.0	24.8	44,402
HP Herald	A-III	88	94.8	75.5	24.1	43,000
HS 125 Series 400A	C-I	124	47.0	47.4	16.5	23,300
HS 125 Series 600A	C-I	125	47.0	50.5	17.2	25,000
HS 125 Series 700A	C-I	125	47.0	50.7	17.6	24,200
HS.121 Trident 1E	C-III	137	95.0	114.8	27.0	135,500
HS.121 Trident 2E	C-III	138	98.0	114.8	27.0	144,000
HS.121 Trident 3B	D-III	143	98.0	131.2	28.3	150,000
HS.121 Trident Super 3B	D-III	146	98.0	131.2	28.3	158,000
HS.748 Series 2A	B-III	94	98.5	67.0	24.8	44,490
HS.780 Andover C.Mk.1	B-III	100	98.2	78.0	30.1	50,000
HS.801 Nimrod MR Mk.2	C-III	125 *	114.8	126.8	29.7	177,500
IAI 1121 Jet Comdr.	C-I	130	43.3	50.4	15.8	16,800
IAI Arava-201	A-II	81	68.6	42.7	17.1	15,000
IAI-1124 Westwind	C-I	129	44.8	52.3	15.8	23,500
Ilyushin Il-12	A-III	78	104.0	70.0	30.5	38,000
Ilyushin Il-18	B-IV	103	122.7	117.8	33.3	134,640
Ilyushin Il-62	D-IV	152	141.8	174.3	40.5	363,760
Ilyushin Il-76	B-IV	119	165.7	152.8	48.4	374,785
Ilyushin Il-86	D-IV	141	157.7	195.3	51.8	454,150
Kawasaki C-1	B-III	118 *	100.4	95.1	32.9	85,320
Lapan XT-400	A-I	75	47.9	33.5	14.1	5,555
Learfan 2100	A-I	86	39.3	40.6	12.2	7,400
LET L-410 UVP-E	A-II	81	65.5	47.5	19.1	14,109
Lockheed 100-20 Hercules	C-IV	137	132.6	106.1	39.3	155,000
Lockheed 100-30 Hercules	C-IV	129	132.6	112.7	39.2	155,000
Lockheed 1011-1	C-IV	138	155.3	177.7	55.8	430,000
Lockheed 1011-100	C-IV	140	155.3	177.7	55.8	466,000
Lockheed 1011-200	C-IV	140	155.3	177.7	55.8	466,000
Lockheed 1011-250	D-IV	144	155.3	177.7	55.8	496,000
Lockheed 1011-500	D-IV	144	155.3	164.2	55.8	496,000
Lockheed 1011-500 Ex. Wing	D-IV	148	164.3	164.2	55.8	496,000
Lockheed 1011-600	C-IV	140 *	142.8	141.0	53.0	264,000
Lockheed 1049 Constellat'n	B-IV	113	123.0	113.6	24.8	137,500
Lockheed 1329 JetStar	C-II	132	54.4	60.4	20.4	43,750
Lockheed 1649 Constellat'n	A-IV	89	150.0	116.2	23.4	160,000
Lockheed 188 Electra	C-III	123	99.0	104.6	33.7	116,000
Lockheed 400	C-IV	121 *	119.7	97.8	38.1	84,000
Lockheed 749 Constellat'n	B-IV	93	123.0	95.2	22.4	107,000
Lockheed C-141A Starlifter	C-IV	129	159.9	145.0	39.3	316,600
Lockheed C-141B Starlifter	C-IV	129	159.9	168.3	39.3	343,000
Lockheed C-5B Galaxy	C-VI	135	222.7	247.8	65.1	837,000

Aircraft	Airport Reference Code	Appch Speed Knots	Wingspan Feet	Length Feet	Tail Height Feet	Maximum Takeoff Lbs
Lockheed P-3 Orion	C-III	134	99.7	116.8	33.8	135,000
Lockheed SR-71 Blackbird	E-II	180	55.6	107.4	18.5	170,000
MAI-QSTOL	A-III	85	100.3	98.4	32.8	85,300
Marshall (Shorts) Belfast	C-IV	126	158.8	136.4	47.0	230,000
Martin-404	B-III	98	93.3	74.6	28.7	44,900
MDC-C-133	C-V	128	179.7	157.5	48.2	300,000
MDC-DC-10-10	C-IV	136	155.3	182.3	58.4	443,000
MDC-DC-10-30	D-IV	151	165.3	181.6	58.6	590,000
MDC-DC-10-40	D-IV	145	165.4	182.3	58.6	555,000
MDC-DC-3	A-III	72	95.0	64.5	23.5	25,200
MDC-DC-4	B-III	95	117.5	93.9	27.9	73,000
MDC-DC-6A/B	B-III	108	117.5	105.6	29.3	104,000
MDC-DC-7	B-IV	110	127.5	112.3	31.7	143,000
MDC-DC-8-10	C-IV	131	142.4	150.8	43.3	276,000
MDC-DC-8-20/30/40	C-IV	133	142.4	150.8	43.3	315,000
MDC-DC-8-50	C-IV	137	142.4	150.8	43.3	325,000
MDC-DC-8-61	D-IV	142	142.4	187.4	43.0	325,000
MDC-DC-8-62	C-IV	124	148.4	157.5	43.4	350,000
MDC-DC-8-63	D-IV	147	148.4	187.4	43.0	355,000
MDC-DC-9-10/15	C-III	134	89.4	104.4	27.6	90,700
MDC-DC-9-20	C-III	124	93.3	104.4	27.4	98,000
MDC-DC-9-30	C-III	127	93.3	119.3	27.8	110,000
MDC-DC-9-40	C-III	129	93.3	125.6	28.4	114,000
MDC-DC-9-50	C-III	132	93.3	133.6	28.8	121,000
MDC-DC-9-80	C-III	132	107.8	147.8	30.3	140,000
MDC-DC-9-82	C-III	135	107.8	147.8	30.3	149,500
MDC-MD-11	D-IV	155	169.8	201.3	57.8	602,500
Mitsubishi Diamond MU-300	B-I	100	43.5	48.4	13.8	15,730
Mitsubishi Marquise MU-2N	A-I	88	39.2	39.5	13.7	11,575
Mitsubishi MU-2G	B-I	119	39.2	39.5	13.8	10,800
Mitsubishi Solitaire MU-2P	A-I	87	39.2	33.3	12.9	10,470
Nihon YS-11	B-III	98	105.0	86.3	29.5	54,010
Nomad N 22B	A-II	69	54.0	41.2	18.1	8,950
Nomad N 24A	A-II	73	54.2	47.1	18.2	9,400
Partenavia P.68B Victor	A-I	73	39.3	35.6	11.9	6,283
Piaggio PD-808	B-I	117	43.3	42.2	15.8	18,300
Piaggio P-166 Portofino	A-I	82	47.2	39.0	16.4	9,480
Pilatus PC-6 Porter	A-II	57	49.7	37.4	10.5	4,850
Piper 31-310 Navajo	B-I	100	40.7	32.7	13.0	6,200
Piper 400LS Cheyenne	B-I	110	47.7	43.4	17.0	12,050
Piper 60-602P Aerostar	B-I	94	36.7	34.8	12.1	6,000
PZL-AN-2	A-II	54	59.8	41.9	13.1	12,125
PZL-AN-28	A-II	85	72.4	42.9	16.1	14,330
PZL-M-15 Belphegor	A-II	62	73.6	41.9	17.6	12,465
Rockwell 690A Turbo Comdr.	B-I	97	46.5	44.3	14.9	10,300
Rockwell 840	B-II	98	52.1	42.9	14.9	10,325
Rockwell 980	C-II	121	52.1	42.9	14.9	10,325
Rockwell B-1	D-IV	165 *	137.0	147.0	34.0	477,000
Rockwell Sabre 40	B-I	120	44.5	43.8	16.0	18,650
Rockwell Sabre 60	B-I	120	44.5	48.3	16.0	20,000
Rockwell Sabre 65	B-II	105	50.5	46.1	16.0	24,000

Aircraft	Airport Reference Code	Appch Speed Knots	Wingspan Feet	Length Feet	Tail Height Feet	Maximum Takeoff Lbs
Rockwell Sabre 75A	C-I	137	44.5	47.2	17.2	23,300
Rockwell Sabre 80	C-II	128	50.4	47.2	17.3	24,500
Shorts 330	B-II	96	74.7	58.0	16.2	22,900
Shorts 360	B-II	104	74.8	70.8	23.7	26,453
Swearingen Merlin 3B	B-I	105	46.2	42.2	16.7	12,500
Swearingen Metro	B-I	112	46.2	59.4	16.7	12,500
Tupolev TU-114	C-IV	132 *	167.6	177.5	50.0	361,620
Tupolev TU-124	C-III	132 *	83.8	100.3	50.0	80,482
Tupolev TU-134	D-III	144	95.2	121.5	30.0	103,600
Tupolev TU-144	E-III	178	94.8	212.6	42.2	396,000
Tupolev TU-154	D-IV	145	123.3	157.2	37.4	216,050
VFW-Fokker 614	B-II	111	70.5	67.5	25.6	44,000
Vickers Vanguard 950	B-IV	119	118.0	122.9	34.9	146,500
Vickers VC-10-1100	C-IV	128	146.2	158.7	39.5	312,000
Vickers VC-10-1150	C-IV	138	146.2	171.7	39.5	335,100
Vickers VC-2-810/840	C-III	122	94.0	85.7	26.8	72,500
Volpar Turbo 18	B-I	100	46.0	37.4	9.6	10,280
Yakovlev YAK-40	C-III	128 *	82.2	65.9	21.3	35,275
Yakovlev YAK-42	C-III	128 *	112.2	119.3	32.2	117,950
Yunshu-11	A-II	80 *	55.7	39.4	15.1	7,150

\* Approach speeds estimated.

**Section 2. Alphabetical Listing (SI Units)**

Aircraft	Airport Reference Code	Appch Speed Knots	Wingspan Meters	Length Meters	Tail Height Meters	Maximum Takeoff Kg
Aeritalia G-222	B-III	109	28.6	22.7	9.8	27,987
Aerocom Skyliner	A-II	88	16.5	16.6	5.0	5,670
Aerospatiale C 160 Trans.	C-IV	124	40.0	32.4	11.8	49,258
Aerospatiale NORD-262	B-II	96	21.9	19.3	6.2	10,650
Aerospatiale SE 210 Carav.	C-III	127	34.3	32.0	8.7	52,000
Aerospatiale SN 601 Corv.	B-I	118	12.9	13.8	4.2	6,600
Ahrens AR 404	B-II	98	20.1	16.1	5.8	8,391
AIDC/CAF XC-2	A-III	86	24.9	20.1	7.7	12,474
Airbus A-300-600	C-IV	135	44.8	54.1	16.7	165,000
Airbus A-300-B4	C-IV	132	44.8	53.5	16.9	150,003
Airbus A-310-300	C-IV	125	43.9	46.7	15.9	150,000
Airbus A-320-100	C-III	138	33.9	37.6	11.9	66,000
Air-Metal AM-C 111	B-II	96	19.2	16.8	6.4	8,450
AJI Hustler 400	B-I	98	8.5	10.6	3.0	2,722
Antonov AN-10	C-IV	126	38.0	37.0	9.8	55,111
Antonov AN-12	C-IV	127	38.0	33.2	10.5	55,111
Antonov AN-124	C-VI	124	70.7	68.0	20.2	362,874
Antonov AN-14	A-II	52	22.0	11.3	4.6	3,450
Antonov AN-22	C-V	140 *	64.3	50.9	12.6	226,796
Antonov AN-24	B-III	119	29.2	23.5	8.3	21,004
Antonov AN-26	C-III	121	29.2	23.8	8.6	24,004
Antonov AN-28	A-II	88	22.0	13.0	4.9	5,602
Antonov AN-30	B-III	112	29.4	24.4	8.3	23,151
Antonov AN-72	A-III	89 *	25.8	25.8	8.2	29,937
AW.650 Argosy 220	C-III	123	35.1	26.5	8.2	42,184
AW.660 Argosy C.Mk.1	B-III	113	35.1	27.2	8.2	43,998
BAC 111-200	C-III	129	27.0	28.5	7.5	35,834
BAC 111-300	C-III	128	27.0	28.5	7.5	40,143
BAC 111-400	C-III	137	27.0	28.5	7.5	39,463
BAC 111-475	C-III	135	28.5	28.5	7.5	44,679
BAC 111-500	D-III	144	28.5	32.6	7.5	47,400
BAC/Aerospatiale Concord	D-III	162	25.5	62.6	11.4	185,066
BAe 146-100	B-III	113	26.3	26.2	8.6	33,838
BAe 146-200	B-III	117	26.3	28.6	8.6	40,030
BAe 146-300	C-III	121	26.3	31.8	8.6	47,174
BAe Jetstream 31	B-II	99	15.8	14.4	5.3	6,600
Beech Airliner 1900-C	B-II	120 *	16.6	17.6	4.5	7,530
Beech Airliner C99	B-I	107	14.0	13.6	4.4	5,126
Beech Baron 58	B-I	96	11.5	9.1	3.0	2,495
Beech Baron 58P	B-I	101	11.5	9.1	2.8	2,812
Beech Baron 58TC	B-I	101	11.5	9.1	2.8	2,812
Beech Baron B55	A-I	90	11.5	8.5	2.8	2,313
Beech Baron E55	A-I	88	11.5	8.8	2.8	2,404
Beech Bonanza A36	A-I	72	10.2	8.4	2.6	1,656
Beech Bonanza B36TC	A-I	75	11.5	8.4	2.6	1,746
Beech Bonanza F33A	A-I	70	10.2	8.1	2.5	1,542
Beech Bonanza V35B	A-I	70	10.2	8.0	2.0	1,542
Beech Duchess 76	A-I	76	11.6	8.8	2.9	1,769
Beech Duke B60	B-I	98	11.9	10.3	3.7	3,073

Aircraft	Airport Reference Code	Appch Speed Knots	Wingspan Meters	Length Meters	Tail Height Meters	Maximum Takeoff Kg
Beech E18S	A-II	87	15.1	10.7	2.9	4,218
Beech King Air B100	B-I	111	14.0	12.2	4.7	5,352
Beech King Air C90-1	B-II	100	15.3	10.8	4.3	4,377
Beech King Air F90	B-I	108	14.0	12.1	4.6	4,967
Beech Sierra 200-B24R	A-I	70	10.0	7.8	2.5	1,247
Beech Skipper 77	A-I	63	9.1	7.3	2.1	760
Beech Sundowner 180-C23	A-I	68	10.0	7.8	2.5	1,111
Beech Super King Air B200	B-II	103	16.6	13.4	4.6	5,670
BN-2A Mk.3 Trislander	A-II	65	16.2	13.9	4.3	4,536
Boeing 707-100	C-IV	139	39.9	44.2	12.7	116,727
Boeing 707-200	D-IV	145	39.9	44.2	12.7	116,727
Boeing 707-320	C-IV	139	43.4	46.6	12.9	141,521
Boeing 707-320B	C-IV	136	44.4	46.6	12.8	152,679
Boeing 707-420	C-IV	132	43.4	46.6	12.9	141,521
Boeing 720	C-IV	133	39.9	41.5	12.6	104,009
Boeing 720B	C-IV	137	39.9	41.7	12.6	106,277
Boeing 727-100	C-III	125	32.9	40.6	10.5	76,657
Boeing 727-200	C-III	138	32.9	46.7	10.6	95,028
Boeing 737-100	C-III	137	28.3	28.7	11.3	49,895
Boeing 737-200	C-III	137	28.3	30.5	11.4	52,390
Boeing 737-300	C-III	137	28.9	33.4	11.2	61,235
Boeing 737-400	C-III	139	28.9	36.5	11.2	68,039
Boeing 737-500	C-III	140	28.9	31.0	11.2	60,555
Boeing 747-100	D-V	152	59.6	70.7	19.6	272,155
Boeing 747-200	D-V	152	59.6	70.7	19.7	377,842
Boeing 747-300SR	D-V	141	59.6	70.7	19.6	272,155
Boeing 747-400	D-V	154	64.9	70.7	19.6	394,625
Boeing 747-SP	C-V	140	59.6	56.3	20.1	315,700
Boeing 757	C-IV	135	38.0	47.3	13.7	115,666
Boeing 767-200	C-IV	130	47.6	48.5	16.1	142,882
Boeing 767-300	C-IV	130	47.6	55.0	16.0	158,757
Boeing 777-200	D-V	145	60.9	63.7	18.8	286,900
Boeing 777-300	D-V	145	60.9	73.9	18.8	299,370
Boeing B-52	D-V	141	56.4	48.0	12.4	221,353
Boeing C97 Stratocruiser	B-IV	105	43.1	33.6	11.7	66,134
Boeing E-3	C-IV	137	44.5	46.6	12.8	147,418
Boeing E-4 (747-200)	D-V	152	59.6	70.7	19.7	377,842
Boeing YC-14	A-IV	89	39.3	40.1	14.7	97,976
Bristol Britannia 300/310	B-IV	117	43.4	37.9	11.4	83,915
Canadair CL-44	C-IV	123	43.4	41.7	11.7	95,254
Canadair CL-600	C-II	125	18.8	20.8	6.3	18,711
Casa C-207A Azor	B-III	102	27.8	20.8	7.7	16,511
Casa C-212-200 Aviocar	A-II	81	19.0	15.2	6.3	7,700
Cessna Citation I	B-I	108	14.4	13.3	4.4	5,375
Cessna Citation II	B-II	108	15.8	14.4	4.6	6,033
Cessna Citation III	B-II	114	16.3	16.9	5.1	9,979
Cessna-150	A-I	55	10.0	7.3	2.4	726
Cessna-177 Cardinal	A-I	64	10.8	8.3	2.6	1,134
Cessna-402 Businessliner	B-I	95	12.1	11.0	3.5	2,858
Cessna-404 Titan	B-I	92	14.1	12.0	4.0	3,810
Cessna-414 Chancellor	B-I	94	13.4	11.1	3.5	3,078
Cessna-421 Golden Eagle	B-I	96	12.7	11.0	3.5	3,379



Aircraft	Airport Reference Code	Appch Speed Knots	Wingspan Meters	Length Meters	Tail Height Meters	Maximum Takeoff Kg
Cessna-441 Conquest	B-II	100	15.0	11.9	4.0	4,502
Convair 240	B-III	107	28.0	22.8	8.2	18,956
Convair 340	B-III	104	32.1	24.8	8.6	22,271
Convair 440	B-III	106	32.1	24.8	8.6	22,271
Convair 580	B-III	107	32.1	24.8	8.9	24,766
Dassault 1150 Atlantic	C-IV	130 *	37.4	31.8	11.3	45,359
Dassault 941	A-II	59	23.4	23.7	9.4	26,490
Dassault FAL-10	B-I	104	13.1	13.9	4.6	8,500
Dassault FAL-20	B-II	107	16.3	17.2	5.3	13,000
Dassault FAL-200	B-II	114	16.3	17.2	5.3	13,903
Dassault FAL-50	B-II	113	18.9	18.5	7.0	17,001
Dassault FAL-900	B-II	100	19.3	20.2	7.6	20,638
Dassault Mercure	B-III	117	30.5	34.8	11.4	56,472
DHC-2 Beaver	A-I	50	14.6	9.2	2.7	2,313
DHC-4 Caribou	A-III	77	29.1	22.1	9.7	12,927
DHC-5D Buffalo	B-III	91	29.3	24.1	8.7	22,317
DHC-6-300 Twin Otter	A-II	75	19.8	15.8	5.9	5,670
DHC-7 Dash 7-100	A-III	83	28.3	24.6	8.0	19,504
DHC-8 Dash 8-300	A-III	90	27.4	25.7	7.5	18,643
DH.104 Dove 8	A-II	84	17.4	11.9	4.1	4,060
DH.106 Comet 4C	B-III	108	35.1	36.0	9.0	73,482
DH.114 Heron 2	A-II	85	21.8	14.8	4.8	6,123
Dornier DO 28D-2	A-II	74	15.5	11.4	3.9	4,017
Dornier LTA	A-II	74 *	17.8	16.6	5.5	6,849
Embraer-110 Bandeirante	B-II	92	15.3	15.1	5.0	5,900
Embraer-121 Xingu	B-I	92	14.4	12.3	4.8	5,670
Embraer-326 Xavante	B-I	102	10.9	10.6	3.7	5,216
Embraer-820 Navajo Chief	A-I	74	12.4	10.5	4.0	3,175
Fairchild C-119	C-III	122	33.3	26.4	8.4	34,927
Fairchild C-121	A-III	88	33.5	23.1	10.4	27,216
Fairchild FH-227 B,D	B-III	105	29.0	25.3	8.4	20,638
Fairchild F-27 A,J	B-III	109	29.0	23.5	8.4	19,051
FMA IA-50 Guarni II	B-II	101	19.5	14.9	5.8	7,121
Fokker F-27-500	B-III	102	29.0	25.1	8.9	20,412
Fokker F-28-1000	B-II	119	23.6	27.4	8.5	29,484
Fokker F-28-2000	B-II	119	23.6	29.6	8.5	29,484
Fokker F-28-3000	C-III	121	25.1	27.4	8.5	33,112
Fokker F-28-4000	C-III	121	25.1	29.6	8.5	33,112
Fokker F-28-6000	B-III	113	25.1	29.6	8.5	33,112
Foxjet ST-600-8	B-I	97	9.6	9.7	3.1	2,064
GAC-100	A-II	86	21.3	20.5	7.6	13,109
Gates Learjet 24	C-I	128	10.9	13.2	3.8	5,897
Gates Learjet 25	C-I	137	10.9	14.5	3.8	6,804
Gates Learjet 28/29	B-I	120	13.3	14.5	3.7	6,804
Gates Learjet 35A/36A	D-I	143	12.0	14.8	3.7	8,301
Gates Learjet 54-55-56	C-I	128	13.3	16.8	4.5	9,752
General Dynamics 880	D-IV	155	36.6	39.4	11.0	87,770
General Dynamics 990	D-IV	156	36.6	42.4	12.0	115,666
Grumman Gulfstream I	B-II	113	23.9	23.0	7.0	16,329
Grumman Gulfstream II	D-II	141	21.0	24.4	7.5	29,620
Grumman Gulfstream III	C-II	136	23.7	25.3	7.4	31,162

Aircraft	Airport Reference Code	Appch Speed Knots	Wingspan Meters	Length Meters	Tail Height Meters	Maximum Takeoff Kg
Grumman Gulfstream II-TT	D-II	142	21.9	24.4	7.5	29,620
Grumman Gulfstream IV	D-II	145	23.7	26.8	7.4	32,559
Hamilton Westwind II STD	B-I	96	14.0	13.7	2.8	5,668
HFB-320 Hansa	C-I	125	14.5	16.6	4.9	9,199
Hindustan HS.748-2	B-III	94	30.0	20.4	7.6	20,140
HP Herald	A-III	88	28.9	23.0	7.3	19,504
HS 125 Series 400A	C-I	124	14.3	14.4	5.0	10,569
HS 125 Series 600A	C-I	125	14.3	15.4	5.2	11,340
HS 125 Series 700A	C-I	125	14.3	15.5	5.4	10,977
HS.121 Trident 1E	C-III	137	29.0	35.0	8.2	61,462
HS.121 Trident 2E	C-III	138	29.9	35.0	8.2	65,317
HS.121 Trident 3B	D-III	143	29.9	40.0	8.6	68,039
HS.121 Trident Super 3B	D-III	146	29.9	40.0	8.6	71,668
HS.748 Series 2A	B-III	94	30.0	20.4	7.6	20,180
HS.780 Andover C.Mk.1	B-III	100	29.9	23.8	9.2	22,680
HS.801 Nimrod MR Mk.2	C-III	125 *	35.0	38.6	9.1	80,513
IAI 1121 Jet Comdr.	C-I	130	13.2	15.4	4.8	7,620
IAI Arava-201	A-II	81	20.9	13.0	5.2	6,804
IAI-1124 Westwind	C-I	129	13.7	15.9	4.8	10,659
Ilyushin Il-12	A-III	78	31.7	21.3	9.3	17,237
Ilyushin Il-18	B-IV	103	37.4	35.9	10.1	61,072
Ilyushin Il-62	D-IV	152	43.2	53.1	12.3	164,999
Ilyushin Il-76	B-IV	119	50.5	46.6	14.8	170,000
Ilyushin Il-86	D-IV	141	48.1	59.5	15.8	205,999
Kawasaki C-1	B-III	118 *	30.6	29.0	10.0	38,701
Lapan XT-400	A-I	75	14.6	10.2	4.3	2,520
Learfan 2100	A-I	86	12.0	12.4	3.7	3,357
LET L-410 UVP-E	A-II	81	20.0	14.5	5.8	6,400
Lockheed 100-20 Hercules	C-IV	137	40.4	32.3	12.0	70,307
Lockheed 100-30 Hercules	C-IV	129	40.4	34.4	11.9	70,307
Lockheed 1011-1	C-IV	138	47.3	54.2	17.0	195,045
Lockheed 1011-100	C-IV	140	47.3	54.2	17.0	211,374
Lockheed 1011-200	C-IV	140	47.3	54.2	17.0	211,374
Lockheed 1011-250	D-IV	144	47.3	54.2	17.0	224,982
Lockheed 1011-500	D-IV	144	47.3	50.0	17.0	224,982
Lockheed 1011-500 Ex. Wing	D-IV	148	50.1	50.0	17.0	224,982
Lockheed 1011-600	C-IV	140 *	43.5	43.0	16.2	119,748
Lockheed 1049 Constellat'n	B-IV	113	37.5	34.6	7.6	62,369
Lockheed 1329 JetStar	C-II	132	16.6	18.4	6.2	19,845
Lockheed 1649 Constellat'n	A-IV	89	45.7	35.4	7.1	72,575
Lockheed 188 Electra	C-III	123	30.2	31.9	10.3	52,617
Lockheed 400	C-IV	121 *	36.5	29.8	11.6	38,102
Lockheed 749 Constellat'n	B-IV	93	37.5	29.0	6.8	48,534
Lockheed C-141A Starlifter	C-IV	129	48.7	44.2	12.0	143,607
Lockheed C-141B Starlifter	C-IV	129	48.7	51.3	12.0	155,582
Lockheed C-5B Galaxy	C-VI	135	67.9	75.5	19.8	379,657
Lockheed P-3 Orion	C-III	134	30.4	35.6	10.3	61,235
Lockheed SR-71 Blackbird	E-II	180	16.9	32.7	5.6	77,111
MAI-QSTOL	A-III	85	30.6	30.0	10.0	38,691
Marshall (Shorts) Belfast	C-IV	126	48.4	41.6	14.3	104,326
Martin-404	B-III	98	28.4	22.7	8.7	20,366

Aircraft	Airport Reference Code	Appch Speed Knots	Wingspan Meters	Length Meters	Tail Height Meters	Maximum Takeoff Kg
MDC-C-133	C-V	128	54.8	48.0	14.7	136,078
MDC-DC-10-10	C-IV	136	47.3	55.6	17.8	200,941
MDC-DC-10-30	D-IV	151	50.4	55.4	17.9	267,619
MDC-DC-10-40	D-IV	145	50.4	55.6	17.9	251,744
MDC-DC-3	A-III	72	29.0	19.7	7.2	11,431
MDC-DC-4	B-III	95	35.8	28.6	8.5	33,112
MDC-DC-6A/B	B-III	108	35.8	32.2	8.9	47,174
MDC-DC-7	B-IV	110	38.9	34.2	9.7	64,864
MDC-DC-8-10	C-IV	131	43.4	46.0	13.2	125,191
MDC-DC-8-20/30/40	C-IV	133	43.4	46.0	13.2	142,882
MDC-DC-8-50	C-IV	137	43.4	46.0	13.2	147,418
MDC-DC-8-61	D-IV	142	43.4	57.1	13.1	147,418
MDC-DC-8-62	C-IV	124	45.2	48.0	13.2	158,757
MDC-DC-8-63	D-IV	147	45.2	57.1	13.1	161,025
MDC-DC-9-10/15	C-III	134	27.2	31.8	8.4	41,141
MDC-DC-9-20	C-III	124	28.4	31.8	8.4	44,452
MDC-DC-9-30	C-III	127	28.4	36.4	8.5	49,895
MDC-DC-9-40	C-III	129	28.4	38.3	8.7	51,710
MDC-DC-9-50	C-III	132	28.4	40.7	8.8	54,885
MDC-DC-9-80	C-III	132	32.9	45.0	9.2	63,503
MDC-DC-9-82	C-III	135	32.9	45.0	9.2	67,812
MDC-MD-11	D-IV	155	51.8	61.4	17.6	273,289
Mitsubishi Diamond MU-300	B-I	100	13.3	14.8	4.2	7,135
Mitsubishi Marquise MU-2N	A-I	88	11.9	12.0	4.2	5,250
Mitsubishi MU-2G	B-I	119	11.9	12.0	4.2	4,899
Mitsubishi Solitaire MU-2P	A-I	87	11.9	10.1	3.9	4,749
Nihon YS-11	B-III	98	32.0	26.3	9.0	24,499
Nomad N 22B	A-II	69	16.5	12.6	5.5	4,060
Nomad N 24A	A-II	73	16.5	14.4	5.5	4,264
Partenavia P.68B Victor	A-I	73	12.0	10.9	3.6	2,850
Piaggio PD-808	B-I	117	13.2	12.9	4.8	8,301
Piaggio P-166 Portofino	A-I	82	14.4	11.9	5.0	4,300
Pilatus PC-6 Porter	A-II	57	15.1	11.4	3.2	2,200
Piper 31-310 Navajo	B-I	100	12.4	10.0	4.0	2,812
Piper 400LS Cheyenne	B-I	110	14.5	13.2	5.2	5,466
Piper 60-602P Aerostar	B-I	94	11.2	10.6	3.7	2,722
PZL-AN-2	A-II	54	18.2	12.8	4.0	5,500
PZL-AN-28	A-II	85	22.1	13.1	4.9	6,500
PZL-M-15 Belphegor	A-II	62	22.4	12.8	5.4	5,654
Rockwell 690A Turbo Comdr.	B-I	97	14.2	13.5	4.5	4,672
Rockwell 840	B-II	98	15.9	13.1	4.5	4,683
Rockwell 980	C-II	121	15.9	13.1	4.5	4,683
Rockwell B-1	D-IV	165 *	41.8	44.8	10.4	216,364
Rockwell Sabre 40	B-I	120	13.6	13.4	4.9	8,459
Rockwell Sabre 60	B-I	120	13.6	14.7	4.9	9,072
Rockwell Sabre 65	B-II	105	15.4	14.1	4.9	10,886
Rockwell Sabre 75A	C-I	137	13.6	14.4	5.2	10,569
Rockwell Sabre 80	C-II	128	15.4	14.4	5.3	11,113
Shorts 330	B-II	96	22.8	17.7	4.9	10,387
Shorts 360	B-II	104	22.8	21.6	7.2	11,999
Swearingen Merlin 3B	B-I	105	14.1	12.9	5.1	5,670

Aircraft	Airport Reference Code	Appch Speed Knots	Wingspan Meters	Length Meters	Tail Height Meters	Maximum Takeoff Kg
Swearingen Metro	B-I	112	14.1	18.1	5.1	5,670
Tupolev TU-114	C-IV	132 *	51.1	54.1	15.2	164,028
Tupolev TU-124	C-III	132 *	25.5	30.6	15.2	36,506
Tupolev TU-134	D-III	144	29.0	37.0	9.1	46,992
Tupolev TU-144	E-III	178	28.9	64.8	12.9	179,623
Tupolev TU-154	D-IV	145	37.6	47.9	11.4	97,999
VFW-Fokker 614	B-II	111	21.5	20.6	7.8	19,958
Vickers Vanguard 950	B-IV	119	36.0	37.5	10.6	66,451
Vickers VC-10-1100	C-IV	128	44.6	48.4	12.0	141,521
Vickers VC-10-1150	C-IV	138	44.6	52.3	12.0	151,999
Vickers VC-2-810/840	C-III	122	28.7	26.1	8.2	32,885
Volpar Turbo 18	B-I	100	14.0	11.4	2.9	4,663
Yakovlev YAK-40	C-III	128 *	25.1	20.1	6.5	16,000
Yakovlev YAK-42	C-III	128 *	34.2	36.4	9.8	53,501
Yunshu-11	A-II	80 *	17.0	12.0	4.6	3,243

\* Approach speeds estimated.

## Section 3. Listing Small Airplanes by Airport Reference Code (U.S. customary units)

Aircraft	Airport Reference Code	Appch Speed Knots	Wingspan Feet	Length Feet	Tail Height Feet	Maximum Takeoff Lbs
Beech Baron B55	A-I	90	37.8	28.0	9.1	5,100
Beech Baron E55	A-I	88	37.8	29.0	9.1	5,300
Beech Bonanza A36	A-I	72	33.5	27.5	8.6	3,650
Beech Bonanza B36TC	A-I	75	37.8	27.5	8.6	3,850
Beech Bonanza F33A	A-I	70	33.5	26.7	8.2	3,400
Beech Bonanza V35B	A-I	70	33.5	26.4	6.6	3,400
Beech Duchess 76	A-I	76	38.0	29.0	9.5	3,900
Beech Sierra 200-B24R	A-I	70	32.8	25.7	8.2	2,750
Beech Skipper 77	A-I	63	30.0	24.0	6.9	1,675
Beech Sundowner 180-G23	A-I	68	32.8	25.7	8.2	2,450
Cessna-150	A-I	55	32.7	23.8	8.0	1,600
Cessna-177 Cardinal	A-I	64	35.5	27.2	8.5	2,500
DHC-2 Beaver	A-I	50	48.0	30.3	9.0	5,100
Embraer-820 Navajo Chief	A-I	74	40.7	34.6	13.0	7,000
Lapan XT-400	A-I	75	47.9	33.5	14.1	5,555
Learfan 2100	A-I	86	39.3	40.6	12.2	7,400
Mitsubishi Marquise MU-2N	A-I	88	39.2	39.5	13.7	11,575
Mitsubishi Solitaire MU-2P	A-I	87	39.2	33.3	12.9	10,470
Partenavia P.68B Victor	A-I	73	39.3	35.6	11.9	6,283
Piaggio P-166 Portofino	A-I	82	47.2	39.0	16.4	9,480
AJI Hustler 400	B-I	98	28.0	34.8	9.8	6,000
Beech Airliner C99	B-I	107	45.9	44.6	14.4	11,300
Beech Baron 58	B-I	96	37.8	29.8	9.8	5,500
Beech Baron 58P	B-I	101	37.8	29.8	9.1	6,200
Beech Baron 58TC	B-I	101	37.8	29.8	9.1	6,200
Beech Duke B60	B-I	98	39.2	33.8	12.3	6,775
Beech King Air B100	B-I	111	45.8	39.9	15.3	11,800
Beech King Air F90	B-I	108	45.9	39.8	15.1	10,950
Cessna Citation I	B-I	108	47.1	43.5	14.3	11,850
Cessna-402 Businessliner	B-I	95	39.8	36.1	11.6	6,300
Cessna-404 Titan	B-I	92	46.3	39.5	13.2	8,400
Cessna-414 Chancellor	B-I	94	44.1	36.4	11.5	6,785
Cessna-421 Golden Eagle	B-I	96	41.7	36.1	11.6	7,450
Embraer-121 Xingu	B-I	92	47.4	40.2	15.9	12,500
Embraer-326 Xavante	B-I	102	35.6	34.9	12.2	11,500
Foxjet ST-600-8	B-I	97	31.6	31.8	10.2	4,550
Hamilton Westwind II STD	B-I	96	46.0	45.0	9.2	12,495
Mitsubishi MU-2G	B-I	119	39.2	39.5	13.8	10,800
Piper 31-310 Navajo	B-I	100	40.7	32.7	13.0	6,200
Piper 400LS Cheyenne	B-I	110	47.7	43.4	17.0	12,050
Piper 60-602P Aerostar	B-I	94	36.7	34.8	12.1	6,000
Rockwell 690A Turbo Comdr.	B-I	97	46.5	44.3	14.9	10,300
Swearingen Merlin 3B	B-I	105	46.2	42.2	16.7	12,500
Swearingen Metro	B-I	112	46.2	59.4	16.7	12,500
Volpar Turbo 18	B-I	100	46.0	37.4	9.6	10,280
Aerocom Skyliner	A-II	88	54.0	54.3	16.5	12,500
Antonov AN-14	A-II	52	72.1	37.2	15.2	7,607
Antonov AN-28	A-II	88	72.1	42.6	16.1	12,350
Beech E18S	A-II	87	49.7	35.2	9.5	9,300

Aircraft	Airport Reference Code	Appch Speed Knots	Wingspan Feet	Length Feet	Tail Height Feet	Maximum Takeoff Lbs
BN-2A Mk.3 Trislander	A-II	65	53.0	45.7	14.2	10,000
DHC-6-300 Twin Otter	A-II	75	65.0	51.7	19.5	12,500
DH.104 Dove 8	A-II	84	57.0	39.2	13.3	8,950
Dornier DO 28D-2	A-II	74	51.0	37.4	12.8	8,855
Nomad N 22B	A-II	69	54.0	41.2	18.1	8,950
Nomad N 24A	A-II	73	54.2	47.1	18.2	9,400
Pilatus PC-6 Porter	A-II	57	49.7	37.4	10.5	4,850
PZL-AN-2	A-II	54	59.8	41.9	13.1	12,125
PZL-M-15 Belphegor	A-II	62	73.6	41.9	17.6	12,465
Yunshu-11	A-II	80 *	55.7	39.4	15.1	7,150
Beech King Air C90-1	B-II	100	50.2	35.5	14.2	9,650
Beech Super King Air B200	B-II	103	54.5	43.8	15.0	12,500
Cessna-441 Conquest	B-II	100	49.3	39.0	13.1	9,925
Rockwell 840	B-II	98	52.1	42.9	14.9	10,325
Rockwell 980	C-II	121	52.1	42.9	14.9	10,325

\* Approach speeds estimated.

**Section 4. Listing Large Airplanes by Airport Reference Code (U.S. customary units)**

Aircraft	Airport Reference Code	Appch Speed Knots	Wingspan Feet	Length Feet	Tail Height Feet	Maximum Takeoff Lbs
Aerospatiale SN 601 Corv.	B-I	118	42.2	45.4	13.9	14,550
Dassault FAL-10	B-I	104	42.9	45.5	15.1	18,740
Gates Learjet 28/29	B-I	120	43.7	47.6	12.3	15,000
Mitsubishi Diamond MU-300	B-I	100	43.5	48.4	13.8	15,730
Piaggio PD-808	B-I	117	43.3	42.2	15.8	18,300
Rockwell Sabre 40	B-I	120	44.5	43.8	16.0	18,650
Rockwell Sabre 60	B-I	120	44.5	48.3	16.0	20,000
Gates Learjet 24	C-I	128	35.6	43.3	12.6	13,000
Gates Learjet 25	C-I	137	35.6	47.6	12.6	15,000
Gates Learjet 54-55-56	C-I	128	43.7	55.1	14.7	21,500
HFB-320 Hansa	C-I	125	47.5	54.5	16.2	20,280
HS 125 Series 400A	C-I	124	47.0	47.4	16.5	23,300
HS 125 Series 600A	C-I	125	47.0	50.5	17.2	25,000
HS 125 Series 700A	C-I	125	47.0	50.7	17.6	24,200
IAI 1121 Jet Comdr.	C-I	130	43.3	50.4	15.8	16,800
IAI-1124 Westwind	C-I	129	44.8	52.3	15.8	23,500
Rockwell Sabre 75A	C-I	137	44.5	47.2	17.2	23,300
Gates Learjet 35A/36A	D-I	143	39.5	48.7	12.3	18,300
Casa C-212-200 Aviocar	A-II	81	62.3	49.8	20.7	16,976
Dassault 941	A-II	59	76.7	77.9	30.7	58,400
DH.114 Heron 2	A-II	85	71.5	48.5	15.6	13,500
Dornier LTA	A-II	74 *	58.4	54.4	18.2	15,100
GAC-100	A-II	86	70.0	67.3	24.9	28,900
IAI Arava-201	A-II	81	68.6	42.7	17.1	15,000
LET L-410 UVP-E	A-II	81	65.5	47.5	19.1	14,109
PZL-AN-28	A-II	85	72.4	42.9	16.1	14,330

Aircraft	Airport Reference Code	Appch Speed Knots	Wingspan Feet	Length Feet	Tail Height Feet	Maximum Takeoff Lbs
Aerospatiale NORD-262	B-II	96	71.9	63.3	20.4	23,480
Ahrens AR 404	B-II	98	66.0	52.7	19.0	18,500
Air-Metal AM-C 111	B-II	96	63.0	55.2	21.0	18,629
BAe Jetstream 31	B-II	99	52.0	47.2	17.5	14,550
Beech Airliner 1900-C	B-II	120 *	54.5	57.8	14.9	16,600
Cessna Citation II	B-II	108	51.7	47.2	15.0	13,300
Cessna Citation III	B-II	114	53.5	55.5	16.8	22,000
Dassault FAL-20	B-II	107	53.5	56.3	17.4	28,660
Dassault FAL-200	B-II	114	53.5	56.3	17.4	30,650
Dassault FAL-50	B-II	113	61.9	60.8	22.9	37,480
Dassault FAL-900	B-II	100	63.4	66.3	24.8	45,500
Embraer-110 Bandeirante	B-II	92	50.3	49.5	16.5	13,007
FMA IA-50 Guarni II	B-II	101	64.1	48.8	19.1	15,700
Fokker F-28-1000	B-II	119	77.3	89.9	27.8	65,000
Fokker F-28-2000	B-II	119	77.3	97.2	27.8	65,000
Grumman Gulfstream I	B-II	113	78.3	75.3	23.0	36,000
Rockwell Sabre 65	B-II	105	50.5	46.1	16.0	24,000
Shorts 330	B-II	96	74.7	58.0	16.2	22,900
Shorts 360	B-II	104	74.8	70.8	23.7	26,453
VFW-Fokker 614	B-II	111	70.5	67.5	25.6	44,000
Canadair CL-600	C-II	125	61.8	68.4	20.7	41,250
Grumman Gulfstream III	C-II	136	77.8	83.1	24.4	68,700
Lockheed 1329 JetStar	C-II	132	54.4	60.4	20.4	43,750
Rockwell Sabre 80	C-II	128	50.4	47.2	17.3	24,500
Grumman Gulfstream II	D-II	141	68.8	79.9	24.5	65,300
Grumman Gulfstream II-TT	D-II	142	71.7	79.9	24.5	65,300
Grumman Gulfstream IV	D-II	145	77.8	87.8	24.4	71,780
Lockheed SR-71 Blackbird	E-II	180	55.6	107.4	18.5	170,000
AIDC/CAF XC-2	A-III	86	81.7	65.9	25.3	27,500
Antonov AN-72	A-III	89 *	84.7	84.7	27.0	66,000
DHC-4 Caribou	A-III	77	95.6	72.6	31.8	28,500
DHC-7 Dash 7-100	A-III	83	93.0	80.7	26.2	43,000
DHC-8 Dash 8-300	A-III	90	90.0	84.3	24.6	41,100
Fairchild C-121	A-III	88	110.0	75.8	34.1	60,000
HP Herald	A-III	88	94.8	75.5	24.1	43,000
Ilyushin Il-12	A-III	78	104.0	70.0	30.5	38,000
MAI-QSTOL	A-III	85	100.3	98.4	32.8	85,300
MDC-DC-3	A-III	72	95.0	64.5	23.5	25,200
Aeritalia G-222	B-III	109	93.8	74.4	32.0	61,700
Antonov AN-24	B-III	119	95.8	77.2	27.3	46,305
Antonov AN-30	B-III	112	96.4	80.1	27.3	51,040
AW.660 Argosy C.Mk.1	B-III	113	115.0	89.1	27.0	97,000
BAe 146-100	B-III	113	86.4	85.8	28.3	74,600
BAe 146-200	B-III	117	86.4	93.7	28.3	88,250
Casa C-207A Azor	B-III	102	91.2	68.4	25.4	36,400
Convair 240	B-III	107	91.8	74.7	26.9	41,790
Convair 340	B-III	104	105.3	81.5	28.2	49,100
Convair 440	B-III	106	105.3	81.5	28.2	49,100
Convair 580	B-III	107	105.3	81.5	29.2	54,600
Dassault Mercure	B-III	117	100.2	114.3	37.3	124,500
DHC-5D Buffalo	B-III	91	96.0	79.0	28.7	49,200

Aircraft	Airport Reference Code	Appch Speed Knots	Wingspan Feet	Length Feet	Tail Height Feet	Maximum Takeoff Lbs
DH.106 Comet 4C	B-III	108	115.0	118.0	29.5	162,000
Fairchild FH-227 B,D	B-III	105	95.2	83.1	27.5	45,500
Fairchild F-27 A,J	B-III	109	95.2	77.2	27.5	42,000
Fokker F-27-500	B-III	102	95.2	82.3	29.3	45,000
Fokker F-28-6000	B-III	113	82.3	97.2	27.8	73,000
Hindustan HS.748-2	B-III	94	98.4	67.0	24.8	44,402
HS.748 Series 2A	B-III	94	98.5	67.0	24.8	44,490
HS.780 Andover C.Mk.1	B-III	100	98.2	78.0	30.1	50,000
Kawasaki C-1	B-III	118 *	100.4	95.1	32.9	85,320
Martin-404	B-III	98	93.3	74.6	28.7	44,900
MDC-DC-4	B-III	95	117.5	93.9	27.9	73,000
MDC-DC-6A/B	B-III	108	117.5	105.6	29.3	104,000
Nihon YS-11	B-III	98	105.0	86.3	29.5	54,010
Aerospatiale SE 210 Carav.	C-III	127	112.5	105.0	28.6	114,640
Airbus A-320-100	C-III	138	111.3	123.3	39.1	145,505
Antonov AN-26	C-III	121	95.8	78.1	28.1	52,920
AW.650 Argosy 220	C-III	123	115.0	86.8	27.0	93,000
BAC 111-200	C-III	129	88.5	93.5	24.5	79,000
BAC 111-300	C-III	128	88.5	93.5	24.5	88,500
BAC 111-400	C-III	137	88.5	93.5	24.5	87,000
BAC 111-475	C-III	135	93.5	93.5	24.5	98,500
BAe 146-300	C-III	121	86.4	104.2	28.1	104,000
Boeing 727-100	C-III	125	108.0	133.2	34.3	169,000
Boeing 727-200	C-III	138	108.0	153.2	34.9	209,500
Boeing 737-100	C-III	137	93.0	94.0	37.2	110,000
Boeing 737-200	C-III	137	93.0	100.2	37.3	115,500
Boeing 737-300	C-III	137	94.8	109.6	36.6	135,000
Boeing 737-400	C-III	139	94.8	119.6	36.6	150,000
Boeing 737-500	C-III	140 *	94.8	101.8	36.6	133,500
Fairchild C-119	C-III	122	109.3	86.5	27.5	77,000
Fokker F-28-3000	C-III	121	82.3	89.9	27.8	73,000
Fokker F-28-4000	C-III	121	82.3	97.2	27.8	73,000
HS.121 Trident 1E	C-III	137	95.0	114.8	27.0	135,500
HS.121 Trident 2E	C-III	138	98.0	114.8	27.0	144,000
HS.801 Nimrod MR Mk.2	C-III	125 *	114.8	126.8	29.7	177,500
Lockheed 188 Electra	C-III	123	99.0	104.6	33.7	116,000
Lockheed P-3 Orion	C-III	134	99.7	116.8	33.8	135,000
MDC-DC-9-10/15	C-III	134	89.4	104.4	27.6	90,700
MDC-DC-9-20	C-III	124	93.3	104.4	27.4	98,000
MDC-DC-9-30	C-III	127	93.3	119.3	27.8	110,000
MDC-DC-9-40	C-III	129	93.3	125.6	28.4	114,000
MDC-DC-9-50	C-III	132	93.3	133.6	28.8	121,000
MDC-DC-9-80	C-III	132	107.8	147.8	30.3	140,000
MDC-DC-9-82	C-III	135	107.8	147.8	30.3	149,500
Tupolev TU-124	C-III	132 *	83.8	100.3	50.0	80,482
Vickers VC-2-810/840	C-III	122	94.0	85.7	26.8	72,500
Yakovlev YAK-40	C-III	128 *	82.2	65.9	21.3	35,275
Yakovlev YAK-42	C-III	128 *	112.2	119.3	32.2	117,950
BAC 111-500	D-III	144	93.5	107.0	24.5	104,500
BAC/Aerospatiale Concord	D-III	162	83.8	205.4	37.4	408,000
HS.121 Trident 3B	D-III	143	98.0	131.2	28.3	150,000



Aircraft	Airport Reference Code	Appch Speed Knots	Wingspan Feet	Length Feet	Tail Height Feet	Maximum Takeoff Lbs	
HS.121 Trident Super 3B	D-III	146	98.0	131.2	28.3	158,000	
Tupolev TU-134	D-III	144	95.2	121.5	30.0	103,600	
Tupolev TU-144	E-III	178	94.8	212.6	42.2	396,000	
Boeing YC-14	A-IV	89	129.0	131.7	48.3	216,000	
Lockheed 1649 Constellat'n	A-IV	89	150.0	116.2	23.4	160,000	
Boeing C97 Stratocruiser	B-IV	105	141.3	110.3	38.3	145,800	
Bristol Britannia 300/310	B-IV	117	142.3	124.2	37.5	185,000	
Ilyushin Il-18	B-IV	103	122.7	117.8	33.3	134,640	
Ilyushin Il-76	B-IV	119	165.7	152.8	48.4	374,785	
Lockheed 1049 Constellat'n	B-IV	113	123.0	113.6	24.8	137,500	
Lockheed 749 Constellat'n	B-IV	93	123.0	95.2	22.4	107,000	
MDC-DC-7	B-IV	110	127.5	112.3	31.7	143,000	
Vickers Vanguard 950	B-IV	119	118.0	122.9	34.9	146,500	
Aerospatiale C 160 Trans.	C-IV	124	131.3	106.3	38.7	108,596	
Airbus A-300-600	C-IV	135	147.1	177.5	54.7	363,763	
Airbus A-300-B4	C-IV	132	147.1	175.5	55.5	330,700	
Airbus A-310-300	C-IV	125	144.1	153.2	52.3	330,693	
Antonov AN-10	C-IV	126	124.8	121.4	32.2	121,500	
Antonov AN-12	C-IV	127	124.8	109.0	34.6	121,500	
Boeing 707-100	C-IV	139	130.8	145.1	41.7	257,340	
Boeing 707-320	C-IV	139	142.4	152.9	42.2	312,000	
Boeing 707-320B	C-IV	136	145.8	152.9	42.1	336,600	
Boeing 707-420	C-IV	132	142.4	152.9	42.2	312,000	
Boeing 720	C-IV	133	130.8	136.2	41.4	229,300	
Boeing 720B	C-IV	137	130.8	136.8	41.2	234,300	
Boeing 757	C-IV	135	124.8	155.3	45.1	255,000	
Boeing 767-200	C-IV	130	156.1	159.2	52.9	315,000	
Boeing 767-300	C-IV	130	156.1	180.3	52.6	350,000	
Boeing E-3	C-IV	137	145.9	153.0	42.0	325,000	
Canadair CL-44	C-IV	123	142.3	136.8	38.4	210,000	
Dassault 1150 Atlantic	C-IV	130	*	122.7	104.2	37.2	100,000
Lockheed 100-20 Hercules	C-IV	137		132.6	106.1	39.3	155,000
Lockheed 100-30 Hercules	C-IV	129		132.6	112.7	39.2	155,000
Lockheed 1011-1	C-IV	138		155.3	177.7	55.8	430,000
Lockheed 1011-100	C-IV	140		155.3	177.7	55.8	466,000
Lockheed 1011-200	C-IV	140		155.3	177.7	55.8	466,000
Lockheed 1011-600	C-IV	140	*	142.8	141.0	53.0	264,000
Lockheed 400	C-IV	121	*	119.7	97.8	38.1	84,000
Lockheed C-141A Starlifter	C-IV	129		159.9	145.0	39.3	316,600
Lockheed C-141B Starlifter	C-IV	129		159.9	168.3	39.3	343,000
Marshall (Shorts) Belfast	C-IV	126		158.8	136.4	47.0	230,000
MDC-DC-10-10	C-IV	136		155.3	182.3	58.4	443,000
MDC-DC-8-10	C-IV	131		142.4	150.8	43.3	276,000
MDC-DC-8-20/30/40	C-IV	133		142.4	150.8	43.3	315,000
MDC-DC-8-50	C-IV	137		142.4	150.8	43.3	325,000
MDC-DC-8-62	C-IV	124		148.4	157.5	43.4	350,000
Tupolev TU-114	C-IV	132	*	167.6	177.5	50.0	361,620
Vickers VC-10-1100	C-IV	128		146.2	158.7	39.5	312,000
Vickers VC-10-1150	C-IV	138		146.2	171.7	39.5	335,100
Boeing 707-200	D-IV	145		130.8	145.1	41.7	257,340

Aircraft	Airport Reference Code	Appch Speed Knots	Wingspan Feet	Length Feet	Tail Height Feet	Maximum Takeoff Lbs
General Dynamics 880	D-IV	155	120.0	129.3	36.0	193,500
General Dynamics 990	D-IV	156	120.0	139.2	39.5	255,000
Ilyushin Il-62	D-IV	152	141.8	174.3	40.5	363,760
Ilyushin Il-86	D-IV	141	157.7	195.3	51.8	454,150
Lockheed 1011-250	D-IV	144	155.3	177.7	55.8	496,000
Lockheed 1011-500	D-IV	144	155.3	164.2	55.8	496,000
Lockheed 1011-500 Ex. Wing	D-IV	148	164.3	164.2	55.8	496,000
MDC-DC-10-30	D-IV	151	165.3	181.6	58.6	590,000
MDC-DC-10-40	D-IV	145	165.4	182.3	58.6	555,000
MDC-DC-8-61	D-IV	142	142.4	187.4	43.0	325,000
MDC-DC-8-63	D-IV	147	148.4	187.4	43.0	355,000
MDC-MD-11	D-IV	155	169.8	201.3	57.8	602,500
Rockwell B-1	D-IV	165 *	137.0	147.0	34.0	477,000
Tupolev TU-154	D-IV	145	123.3	157.2	37.4	216,050
Antonov AN-22	C-V	140 *	211.0	167.0	41.2	500,000
Boeing 747-SP	C-V	140	195.7	184.8	65.8	696,000
MDC-C-133	C-V	128	179.7	157.5	48.2	300,000
Boeing 747-100	D-V	152	195.7	231.8	64.3	600,000
Boeing 747-200	D-V	152	195.7	231.8	64.7	833,000
Boeing 747-300SR	D-V	141	195.7	231.8	64.3	600,000
Boeing 747-400	D-V	154	213.0	231.8	64.3	870,000
Boeing 777-200	D-V	145	199.9	209.1	18.8	286,900
Boeing 777-300	D-V	145	199.9	242.3	18.8	299,370
Boeing B-52	D-V	141 *	185.0	157.6	40.8	488,000
Boeing E-4 (747-200)	D-V	152	195.7	231.8	64.7	833,000
Antonov AN-124	C-VI	124	232.0	223.0	66.2	800,000
Lockheed C-5B Galaxy	C-VI	135	222.7	247.8	65.1	837,000

\* Approach speeds estimated.

## Section 5. Listing Small Airplanes by Airport Reference Code (SI units)

Aircraft	Airport Reference Code	Appch Speed Knots	Wingspan Meters	Length Meters	Tail Height Meters	Maximum Takeoff Kg
Beech Baron B55	A-I	90	11.5	8.5	2.8	2,313
Beech Baron E55	A-I	88	11.5	8.8	2.8	2,404
Beech Bonanza A36	A-I	72	10.2	8.4	2.6	1,656
Beech Bonanza B36TC	A-I	75	11.5	8.4	2.6	1,746
Beech Bonanza F33A	A-I	70	10.2	8.1	2.5	1,542
Beech Bonanza V35B	A-I	70	10.2	8.0	2.0	1,542
Beech Duchess 76	A-I	76	11.6	8.8	2.9	1,769
Beech Sierra 200-B24R	A-I	70	10.0	7.8	2.5	1,247
Beech Skipper 77	A-I	63	9.1	7.3	2.1	760
Beech Sundowner 180-C23	A-I	68	10.0	7.8	2.5	1,111
Cessna-150	A-I	55	10.0	7.3	2.4	726
Cessna-177 Cardinal	A-I	64	10.8	8.3	2.6	1,134
DHC-2 Beaver	A-I	50	14.6	9.2	2.7	2,313
Embraer-820 Navajo Chief	A-I	74	12.4	10.5	4.0	3,175
Lapan XT-400	A-I	75	14.6	10.2	4.3	2,520
Learfan 2100	A-I	86	12.0	12.4	3.7	3,357
Mitsubishi Marquise MU-2N	A-I	88	11.9	12.0	4.2	5,250
Mitsubishi Solitaire MU-2P	A-I	87	11.9	10.1	3.9	4,749
Partenavia P.68B Victor	A-I	73	12.0	10.9	3.6	2,850
Piaggio P-166 Portofino	A-I	82	14.4	11.9	5.0	4,300
AJI Hustler 400	B-I	98	8.5	10.6	3.0	2,722
Beech Airliner C99	B-I	107	14.0	13.6	4.4	5,126
Beech Baron 58	B-I	96	11.5	9.1	3.0	2,495
Beech Baron 58P	B-I	101	11.5	9.1	2.8	2,812
Beech Baron 58TC	B-I	101	11.5	9.1	2.8	2,812
Beech Duke B60	B-I	98	11.9	10.3	3.7	3,073
Beech King Air B100	B-I	111	14.0	12.2	4.7	5,352
Beech King Air F90	B-I	108	14.0	12.1	4.6	4,967
Cessna Citation I	B-I	108	14.4	13.3	4.4	5,375
Cessna-402 Businessliner	B-I	95	12.1	11.0	3.5	2,858
Cessna-404 Titan	B-I	92	14.1	12.0	4.0	3,810
Cessna-414 Chancellor	B-I	94	13.4	11.1	3.5	3,078
Cessna-421 Golden Eagle	B-I	96	12.7	11.0	3.5	3,379
Embraer-121 Xingu	B-I	92	14.4	12.3	4.8	5,670
Embraer-326 Xavante	B-I	102	10.9	10.6	3.7	5,216
Foxjet ST-600-8	B-I	97	9.6	9.7	3.1	2,064
Hamilton Westwind II STD	B-I	96	14.0	13.7	2.8	5,668
Mitsubishi MU-2G	B-I	119	11.9	12.0	4.2	4,899
Piper 31-310 Navajo	B-I	100	12.4	10.0	4.0	2,812
Piper 400LS Cheyenne	B-I	110	14.5	13.2	5.2	5,466
Piper 60-602P Aerostar	B-I	94	11.2	10.6	3.7	2,722
Rockwell 690A Turbo Comdr.	B-I	97	14.2	13.5	4.5	4,672
Swearingen Merlin 3B	B-I	105	14.1	12.9	5.1	5,670
Swearingen Metro	B-I	112	14.1	18.1	5.1	5,670
Volpar Turbo 18	B-I	100	14.0	11.4	2.9	4,663
Aerocom Skyliner	A-II	88	16.5	16.6	5.0	5,670
Antonov AN-14	A-II	52	22.0	11.3	4.6	3,450
Antonov AN-28	A-II	88	22.0	13.0	4.9	5,602
Beech E18S	A-II	87	15.1	10.7	2.9	4,218

Aircraft	Airport Reference Code	Appch Speed Knots	Wingspan Meters	Length Meters	Tail Height Meters	Maximum Takeoff Kg
BN-2A Mk.3 Trislander	A-II	65	16.2	13.9	4.3	4,536
DHC-6-300 Twin Otter	A-II	75	19.8	15.8	5.9	5,670
DH.104 Dove 8	A-II	84	17.4	11.9	4.1	4,060
Dornier DO 28D-2	A-II	74	15.5	11.4	3.9	4,017
Nomad N 22B	A-II	69	16.5	12.6	5.5	4,060
Nomad N 24A	A-II	73	16.5	14.4	5.5	4,264
Pilatus PC-6 Porter	A-II	57	15.1	11.4	3.2	2,200
PZL-AN-2	A-II	54	18.2	12.8	4.0	5,500
PZL-M-15 Belphegor	A-II	62	22.4	12.8	5.4	5,654
<u>Yunshu-11</u>	A-II	80 *	17.0	12.0	4.6	3,243
Beech King Air C90-1	B-II	100	15.3	10.8	4.3	4,377
Beech Super King Air B200	B-II	103	16.6	13.4	4.6	5,670
Cessna-441 Conquest	B-II	100	15.0	11.9	4.0	4,502
<u>Rockwell 840</u>	B-II	98	15.9	13.1	4.5	4,683
Rockwell 980	C-II	121	15.9	13.1	4.5	4,683

\* Approach speeds estimated.

Section 6. Listing Large Airplanes by Airport Reference Code (SI units)

Aircraft	Airport Reference Code	Appch Speed Knots	Wingspan Meters	Length Meters	Tail Height Meters	Maximum Takeoff Kg
Aerospatiale SN 601 Corv.	B-I	118	12.9	13.8	4.2	6,600
Dassault FAL-10	B-I	104	13.1	13.9	4.6	8,500
Gates Learjet 28/29	B-I	120	13.3	14.5	3.7	6,804
Mitsubishi Diamond MU-300	B-I	100	13.3	14.8	4.2	7,135
Piaggio PD-808	B-I	117	13.2	12.9	4.8	8,301
Rockwell Sabre 40	B-I	120	13.6	13.4	4.9	8,459
<u>Rockwell Sabre 60</u>	B-I	120	13.6	14.7	4.9	9,072
Gates Learjet 24	C-I	128	10.9	13.2	3.8	5,897
Gates Learjet 25	C-I	137	10.9	14.5	3.8	6,804
Gates Learjet 54-55-56	C-I	128	13.3	16.8	4.5	9,752
HFB-320 Hansa	C-I	125	14.5	16.6	4.9	9,199
HS 125 Series 400A	C-I	124	14.3	14.4	5.0	10,569
HS 125 Series 600A	C-I	125	14.3	15.4	5.2	11,340
HS 125 Series 700A	C-I	125	14.3	15.5	5.4	10,977
IAI 1121 Jet Comdr.	C-I	130	13.2	15.4	4.8	7,620
IAI-1124 Westwind	C-I	129	13.7	15.9	4.8	10,659
<u>Rockwell Sabre 75A</u>	C-I	137	13.6	14.4	5.2	10,569
<u>Gates Learjet 35A/36A</u>	D-I	143	12.0	14.8	3.7	8,301
Casa C-212-200 Aviocar	A-II	81	19.0	15.2	6.3	7,700
Dassault 941	A-II	59	23.4	23.7	9.4	26,490
DH.114 Heron 2	A-II	85	21.8	14.8	4.8	6,123
Dornier LTA	A-II	74 *	17.8	16.6	5.5	6,849
GAC-100	A-II	86	21.3	20.5	7.6	13,109
IAI Arava-201	A-II	81	20.9	13.0	5.2	6,804
LET L-410 UVP-E	A-II	81	20.0	14.5	5.8	6,400
<u>PZL-AN-28</u>	A-II	85	22.1	13.1	4.9	6,500

Aircraft	Airport Reference Code	Appch Speed Knots	Wingspan Meters	Length Meters	Tail Height Meters	Maximum Takeoff Kg
Aerospatiale NORD-262	B-II	96	21.9	19.3	6.2	10,650
Ahrens AR 404	B-II	98	20.1	16.1	5.8	8,391
Air-Metal AM-C 111	B-II	96	19.2	16.8	6.4	8,450
BAe Jetstream 31	B-II	99	15.8	14.4	5.3	6,600
Beech Airliner 1900-C	B-II	120 *	16.6	17.6	4.5	7,530
Cessna Citation II	B-II	108	15.8	14.4	4.6	6,033
Cessna Citation III	B-II	114	16.3	16.9	5.1	9,979
Dassault FAL-20	B-II	107	16.3	17.2	5.3	13,000
Dassault FAL-200	B-II	114	16.3	17.2	5.3	13,903
Dassault FAL-50	B-II	113	18.9	18.5	7.0	17,001
Dassault FAL-900	B-II	100	19.3	20.2	7.6	20,638
Embraer-110 Bandeirante	B-II	92	15.3	15.1	5.0	5,900
FMA IA-50 Guarni II	B-II	101	19.5	14.9	5.8	7,121
Fokker F-28-1000	B-II	119	23.6	27.4	8.5	29,484
Fokker F-28-2000	B-II	119	23.6	29.6	8.5	29,484
Grumman Gulfstream I	B-II	113	23.9	23.0	7.0	16,329
Rockwell Sabre 65	B-II	105	15.4	14.1	4.9	10,886
Shorts 330	B-II	96	22.8	17.7	4.9	10,387
Shorts 360	B-II	104	22.8	21.6	7.2	11,999
VFW-Fokker 614	B-II	111	21.5	20.6	7.8	19,958
Canadair CL-600	C-II	125	18.8	20.8	6.3	18,711
Grumman Gulfstream III	C-II	136	23.7	25.3	7.4	31,162
Lockheed 1329 JetStar	C-II	132	16.6	18.4	6.2	19,845
Rockwell Sabre 80	C-II	128	15.4	14.4	5.3	11,113
Grumman Gulfstream II	D-II	141	21.0	24.4	7.5	29,620
Grumman Gulfstream II-TT	D-II	142	21.9	24.4	7.5	29,620
Grumman Gulfstream IV	D-II	145	23.7	26.8	7.4	32,559
Lockheed SR-71 Blackbird	E-II	180	16.9	32.7	5.6	77,111
AIDC/CAF XC-2	A-III	86	24.9	20.1	7.7	12,474
Antonov AN-72	A-III	89 *	25.8	25.8	8.2	29,937
DHC-4 Caribou	A-III	77	29.1	22.1	9.7	12,927
DHC-7 Dash 7-100	A-III	83	28.3	24.6	8.0	19,504
DHC-8 Dash 8-300	A-III	90	27.4	25.7	7.5	18,643
Fairchild C-121	A-III	88	33.5	23.1	10.4	27,216
HP Herald	A-III	88	28.9	23.0	7.3	19,504
Ilyushin Il-12	A-III	78	31.7	21.3	9.3	17,237
MAI-QSTOL	A-III	85	30.6	30.0	10.0	38,691
MDC-DC-3	A-III	72	29.0	19.7	7.2	11,431
Aeritalia G-222	B-III	109	28.6	22.7	9.8	27,987
Antonov AN-24	B-III	119	29.2	23.5	8.3	21,004
Antonov AN-30	B-III	112	29.4	24.4	8.3	23,151
AW.660 Argosy C.Mk.1	B-III	113	35.1	27.2	8.2	43,998
BAe 146-100	B-III	113	26.3	26.2	8.6	33,838
BAe 146-200	B-III	117	26.3	28.6	8.6	40,030
Casa C-207A Azor	B-III	102	27.8	20.8	7.7	16,511
Convair 240	B-III	107	28.0	22.8	8.2	18,956
Convair 340	B-III	104	32.1	24.8	8.6	22,271
Convair 440	B-III	106	32.1	24.8	8.6	22,271
Convair 580	B-III	107	32.1	24.8	8.9	24,766
Dassault Mercure	B-III	117	30.5	34.8	11.4	56,472
DHC-5D Buffalo	B-III	91	29.3	24.1	8.7	22,317

Aircraft	Airport Reference Code	Appch Speed Knots	Wingspan Meters	Length Meters	Tail Height Meters	Maximum Takeoff Kg
DH.106 Comet 4C	B-III	108	35.1	36.0	9.0	73,482
Fairchild FH-227 B,D	B-III	105	29.0	25.3	8.4	20,638
Fairchild F-27 A,J	B-III	109	29.0	23.5	8.4	19,051
Fokker F-27-500	B-III	102	29.0	25.1	8.9	20,412
Fokker F-28-6000	B-III	113	25.1	29.6	8.5	33,112
Hindustan HS.748-2	B-III	94	30.0	20.4	7.6	20,140
HS:748 Series 2A	B-III	94	30.0	20.4	7.6	20,180
HS.780 Andover C.Mk.1	B-III	100	29.9	23.8	9.2	22,680
Kawasaki C-1	B-III	118 *	30.6	29.0	10.0	38,701
Martin-404	B-III	98	28.4	22.7	8.7	20,366
MDC-DC-4	B-III	95	35.8	28.6	8.5	33,112
MDC-DC-6A/B	B-III	108	35.8	32.2	8.9	47,174
Nihon YS-11	B-III	98	32.0	26.3	9.0	24,499
Aerospatiale SE 210 Carav.	C-III	127	34.3	32.0	8.7	52,000
Airbus A-320-100	C-III	138	33.9	37.6	11.9	66,000
Antonov AN-26	C-III	121	29.2	23.8	8.6	24,004
AW.650 Argosy 220	C-III	123	35.1	26.5	8.2	42,184
BAC 111-200	C-III	129	27.0	28.5	7.5	35,834
BAC 111-300	C-III	128	27.0	28.5	7.5	40,143
BAC 111-400	C-III	137	27.0	28.5	7.5	39,463
BAC 111-475	C-III	135	28.5	28.5	7.5	44,679
BAe 146-300	C-III	121	26.3	31.8	8.6	47,174
Boeing 727-100	C-III	125	32.9	40.6	10.5	76,657
Boeing 727-200	C-III	138	32.9	46.7	10.6	95,028
Boeing 737-100	C-III	137	28.3	28.7	11.3	49,895
Boeing 737-200	C-III	137	28.3	30.5	11.4	52,390
Boeing 737-300	C-III	137	28.9	33.4	11.2	61,235
Boeing 737-400	C-III	139	28.9	36.5	11.2	68,039
Boeing 737-500	C-III	140 *	28.9	31.0	11.2	60,555
Fairchild C-119	C-III	122	33.3	26.4	8.4	34,927
Fokker F-28-3000	C-III	121	25.1	27.4	8.5	33,112
Fokker F-28-4000	C-III	121	25.1	29.6	8.5	33,112
HS.121 Trident 1E	C-III	137	29.0	35.0	8.2	61,462
HS.121 Trident 2E	C-III	138	29.9	35.0	8.2	65,317
HS.801 Nimrod MR Mk.2	C-III	125 *	35.0	38.6	9.1	80,513
Lockheed 188 Electra	C-III	123	30.2	31.9	10.3	52,617
Lockheed P-3 Orion	C-III	134	30.4	35.6	10.3	61,235
MDC-DC-9-10/15	C-III	134	27.2	31.8	8.4	41,141
MDC-DC-9-20	C-III	124	28.4	31.8	8.4	44,452
MDC-DC-9-30	C-III	127	28.4	36.4	8.5	49,895
MDC-DC-9-40	C-III	129	28.4	38.3	8.7	51,710
MDC-DC-9-50	C-III	132	28.4	40.7	8.8	54,885
MDC-DC-9-80	C-III	132	32.9	45.0	9.2	63,503
MDC-DC-9-82	C-III	135	32.9	45.0	9.2	67,812
Tupolev TU-124	C-III	132 *	25.5	30.6	15.2	36,506
Vickers VC-2-810/840	C-III	122	28.7	26.1	8.2	32,885
Yakovlev YAK-40	C-III	128 *	25.1	20.1	6.5	16,000
Yakovlev YAK-42	C-III	128 *	34.2	36.4	9.8	53,501
BAC 111-500	D-III	144	28.5	32.6	7.5	47,400
BAC/Aerospatiale Concorde	D-III	162	25.5	62.6	11.4	185,066
HS.121 Trident 3B	D-III	143	29.9	40.0	8.6	68,039

Aircraft	Airport Reference Code	Appch Speed Knots	Wingspan Meters	Length Meters	Tail Height Meters	Maximum Takeoff Kg	
HS.121 Trident Super 3B	D-III	146	29.9	40.0	8.6	71,668	
Tupolev TU-134	D-III	144	29.0	37.0	9.1	46,992	
Tupolev TU-144	E-III	178	28.9	64.8	12.9	179,623	
Boeing YC-14	A-IV	89	39.3	40.1	14.7	97,976	
Lockheed 1649 Constellat'n	A-IV	89	45.7	35.4	7.1	72,575	
Boeing C97 Stratocruiser	B-IV	105	43.1	33.6	11.7	66,134	
Bristol Britannia 300/310	B-IV	117	43.4	37.9	11.4	83,915	
Ilyushin Il-18	B-IV	103	37.4	35.9	10.1	61,072	
Ilyushin Il-76	B-IV	119	50.5	46.6	14.8	170,000	
Lockheed 1049 Constellat'n	B-IV	113	37.5	34.6	7.6	62,369	
Lockheed 749 Constellat'n	B-IV	93	37.5	29.0	6.8	48,534	
MDC-DC-7	B-IV	110	38.9	34.2	9.7	64,864	
Vickers Vanguard 950	B-IV	119	36.0	37.5	10.6	66,451	
Aerospatiale C 160 Trans.	C-IV	124	40.0	32.4	11.8	49,258	
Airbus A-300-600	C-IV	135	44.8	54.1	16.7	165,000	
Airbus A-300-B4	C-IV	132	44.8	53.5	16.9	150,003	
Airbus A-310-300	C-IV	125	43.9	46.7	15.9	150,000	
Antonov AN-10	C-IV	126	38.0	37.0	9.8	55,111	
Antonov AN-12	C-IV	127	38.0	33.2	10.5	55,111	
Boeing 707-100	C-IV	139	39.9	44.2	12.7	116,727	
Boeing 707-320	C-IV	139	43.4	46.6	12.9	141,521	
Boeing 707-320B	C-IV	136	44.4	46.6	12.8	152,679	
Boeing 707-420	C-IV	132	43.4	46.6	12.9	141,521	
Boeing 720	C-IV	133	39.9	41.5	12.6	104,009	
Boeing 720B	C-IV	137	39.9	41.7	12.6	106,277	
Boeing 757	C-IV	135	38.0	47.3	13.7	115,666	
Boeing 767-200	C-IV	130	47.6	48.5	16.1	142,882	
Boeing 767-300	C-IV	130	47.6	55.0	16.0	158,757	
Boeing E-3	C-IV	137	44.5	46.6	12.8	147,418	
Canadair CL-44	C-IV	123	43.4	41.7	11.7	95,254	
Dassault 1150 Atlantic	C-IV	130	*	37.4	31.8	11.3	45,359
Lockheed 100-20 Hercules	C-IV	137		40.4	32.3	12.0	70,307
Lockheed 100-30 Hercules	C-IV	129		40.4	34.4	11.9	70,307
Lockheed 1011-1	C-IV	138		47.3	54.2	17.0	195,045
Lockheed 1011-100	C-IV	140		47.3	54.2	17.0	211,374
Lockheed 1011-200	C-IV	140		47.3	54.2	17.0	211,374
Lockheed 1011-600	C-IV	140	*	43.5	43.0	16.2	119,748
Lockheed 400	C-IV	121	*	36.5	29.8	11.6	38,102
Lockheed C-141A Starlifter	C-IV	129		48.7	44.2	12.0	143,607
Lockheed C-141B Starlifter	C-IV	129		48.7	51.3	12.0	155,582
Marshall (Shorts) Belfast	C-IV	126		48.4	41.6	14.3	104,326
MDC-DC-10-10	C-IV	136		47.3	55.6	17.8	200,941
MDC-DC-8-10	C-IV	131		43.4	46.0	13.2	125,191
MDC-DC-8-20/30/40	C-IV	133		43.4	46.0	13.2	142,882
MDC-DC-8-50	C-IV	137		43.4	46.0	13.2	147,418
MDC-DC-8-62	C-IV	124		45.2	48.0	13.2	158,757
Tupolev TU-114	C-IV	132	*	51.1	54.1	15.2	164,028
Vickers VC-10-1100	C-IV	128		44.6	48.4	12.0	141,521
Vickers VC-10-1150	C-IV	138		44.6	52.3	12.0	151,999
Boeing 707-200	D-IV	145	39.9	44.2	12.7	116,727	
General Dynamics 880	D-IV	155	36.6	39.4	11.0	87,770	
General Dynamics 990	D-IV	156	36.6	42.4	12.0	115,666	

Aircraft	Airport Reference Code	Appch Speed Knots	Wingspan Meters	Length Meters	Tail Height Meters	Maximum Takeoff Kg
Ilyushin Il-62	D-IV	152	43.2	53.1	12.3	164,999
Ilyushin Il-86	D-IV	141	48.1	59.5	15.8	205,999
Lockheed 1011-250	D-IV	144	47.3	54.2	17.0	224,982
Lockheed 1011-500	D-IV	144	47.3	50.0	17.0	224,982
Lockheed 1011-500 Ex. Wing	D-IV	148	50.1	50.0	17.0	224,982
MDC-DC-10-30	D-IV	151	50.4	55.4	17.9	267,619
MDC-DC-10-40	D-IV	145	50.4	55.6	17.9	251,744
MDC-DC-8-61	D-IV	142	43.4	57.1	13.1	147,418
MDC-DC-8-63	D-IV	147	45.2	57.1	13.1	161,025
MDC-MD-11	D-IV	155	51.8	61.4	17.6	273,289
Rockwell B-1	D-IV	165 *	41.8	44.8	10.4	216,364
Tupolev TU-154	D-IV	145	37.6	47.9	11.4	97,999
Antonov AN-22	C-V	140 *	64.3	50.9	12.6	226,796
Boeing 747-SP	C-V	140	59.6	56.3	20.1	315,700
MDC-C-133	C-V	128	54.8	48.0	14.7	136,078
Boeing 747-100	D-V	152	59.6	70.7	19.6	272,155
Boeing 747-200	D-V	152	59.6	70.7	19.7	377,842
Boeing 747-300SR	D-V	141	59.6	70.7	19.6	272,155
Boeing 747-400	D-V	154	64.9	70.7	19.6	394,625
Boeing 777-200	D-V	145	60.9	63.7	18.8	286,900
Boeing 777-300	D-V	145	60.9	73.9	18.8	299,370
Boeing B-52	D-V	141 *	56.4	48.0	12.4	221,353
Boeing E-4 (747-200)	D-V	152	59.6	70.7	19.7	377,842
Antonov AN-124	C-VI	124	70.7	68.0	20.2	362,874
Lockheed C-5B Galaxy	C-VI	135	67.9	75.5	19.8	379,657

\* Approach speeds estimated.



## Appendix 14. Declared Distances

**1. APPLICATION.** The purpose of declared distances in airport design is to provide an equivalent runway safety area (RSA), runway object free area (ROFA), or runway protection zone (RPZ) in accordance with the design standards in Chapters 2 and 3 at existing constrained airports where it is otherwise impracticable to meet standards by other means. Declared distances are also employed when there are obstructions in the runway approaches and/or departure surface that are beyond the ability of the airport owner to remove and result in a displaced runway threshold or change in the departure end of the runway (DER).

a. This appendix, by treating the airplane's runway performance distances independently, provides an alternative airport design methodology by declaring distances to satisfy the airplane's takeoff run, takeoff distance, accelerate-stop distance, and landing distance requirements. The declared distances are takeoff run available (TORA), takeoff distance available (TODA), accelerate-stop distance available (ASDA), and landing distance available (LDA), which when treated independently may include clearway and stopway and may limit runway use. This alternative design methodology may affect the beginning and ending of the RSA, ROFA, RPZ, and primary surface.

b. Where declared distances differ, the primary surface extends 200 feet (60 m) beyond each end of the runway or the far end of each TODA, whichever is further, to protect departures to the extent of the 14 CFR Part 77 approach surface for that runway end, i.e. 20:1, 34:1, and 50:1 originating at or beyond the end of TODA.

**2. BACKGROUND.** In applying declared distances in airport design, it is helpful to understand the relationship between airplane certification, aircraft operating rules, airport data, and airport design.

a. **Airplane certification** provides the airplane's performance distances. The performance speeds, e.g.,  $V_1$ , takeoff decision speed,  $V_{LOF}$ , lift-off speed,  $V_2$ , takeoff safety speed,  $V_{SO}$ , stalling speed or the minimum steady flight speed in the landing configuration, and the following distances to achieve or decelerate from these speeds are established by the manufacturer and confirmed during certification testing for varying climatological conditions, operating weights, etc.

(1) **Takeoff run** - the distance to accelerate from brake release to lift-off, plus safety factors.

(2) **Takeoff distance** - the distance to accelerate from brake release past lift-off to start of takeoff climb, plus safety factors.

(3) **Accelerate-stop distance** - the distance to accelerate from brake release to  $V_1$  and then decelerate to a stop, plus safety factors.

(4) **Landing distance** - the distance from the threshold to complete the approach, touchdown, and decelerate to a stop, plus safety factors.

b. **Aircraft operating rules** provide a minimum acceptable level of safety by controlling the airplane maximum operating weights by limiting the airplane's performance distances as follows:

(1) **Takeoff run** shall not exceed the length of runway.

(2) **Takeoff distance** shall not exceed the length of runway plus clearway.

(3) **Accelerate-stop distance** shall not exceed the length of runway plus stopway.

(4) **Landing distance** shall not exceed the length of runway.

c. **Airport data** provides the runway length and/or the following declared distance information for calculating maximum operating weights and/or operating capability.

(1) **Takeoff run available (TORA)** - the length of runway declared available and suitable for satisfying takeoff run requirements.

(2) **Takeoff distance available (TODA)** - the TORA plus the length of any remaining runway or clearway beyond the far end of the TORA available for satisfying takeoff distance requirements. The usable TODA length is controlled by obstacles present in the departure area vis-a-vis aircraft performance. As such, the usable TODA length is determined by the aircraft operator before each takeoff and requires knowledge of the location of each controlling obstacle in the departure area. Extending the usable TODA lengths requires the removal of existing objects limiting the usable TODA lengths.

(3) **Accelerate-stop distance available (ASDA)** - the length of runway plus stopway declared available and suitable for satisfying accelerate-stop distance requirements.

(4) **Landing distance available (LDA)** - the length of runway declared available and suitable for satisfying landing distance requirements.

**3. FAA APPROVAL FOR APPLYING DECLARED DISTANCES IN AIRPORT DESIGN.** The application of declared distances at a specific location requires prior FAA approval on a case-by-case basis. Approval is reflected on the FAA-approved Airport Layout Plan.

**4. RUNWAY SAFETY AREA (RSA) AND RUNWAY OBJECT FREE AREA (ROFA) LENGTHS.** The standard RSA length P in the following paragraphs is the length specified in tables 3-1, 3-2, and 3-3 for the RSA length beyond the runway ends. The standard ROFA length R in the following paragraphs is the length specified in tables 3-1, 3-2, and 3-3 for the ROFA length beyond the runway ends. The RSA and the ROFA shall extend for the full length of the runway plus the greater of the following lengths beyond the runway ends for takeoff and landing in both directions.

**a. For takeoff.**

(1) **At the start of takeoff end of runway.** The RSA and the ROFA need to extend behind the start of takeoff to continue the entrance taxiway safety area and taxiway object free area and/or provide an area for jet blast protection. The portion of runway behind the start of takeoff is unavailable and/or unsuitable for takeoff run, takeoff distance, and accelerate-stop distance computations.

(2) **At the far end of runway with stopway.** The RSA shall extend P and the ROFA shall extend R beyond the far end of stopway.

(3) **At the far end of runway without stopway.** The RSA shall extend P and the ROFA shall extend R beyond the far end of ASDA. The portion of runway beyond the ASDA is unavailable and/or unsuitable for accelerate-stop distance computations.

**b. For landing.**

(1) **At the approach end of runway.** The RSA shall extend P and the ROFA shall extend R before the threshold. The portion of runway behind the threshold is unavailable and/or unsuitable for landing distance computations.

(2) **At the rollout end of runway.** The RSA shall extend P and the ROFA shall extend R beyond the rollout end of LDA. The portion of runway beyond the LOA is unavailable and/or unsuitable for landing distance computations.

**5. RUNWAY PROTECTION ZONE (RPZ) LOCATION AND SIZE.** The RPZ function may be fulfilled by the RPZ beginning at a location other than 200 feet (60 m) beyond the end of the runway. When an RPZ begins at a location other than 200 feet (60 m) beyond the end of runway, two RPZs are required, i.e., a departure RPZ and an approach RPZ. The two RPZs normally overlap.

a. **Approach RPZ.** The approach RPZ shall begin 200 feet (60 m) before the threshold. Table 2-4 contains standard dimensions for approach RPZs. The portion of runway behind the threshold is unavailable and/or unsuitable for landing distance computations.

b. **Departure RPZ.** The departure RPZ shall begin 200 feet (60 m) beyond the far end of TORA. The portion of runway beyond the TORA is unavailable and/or unsuitable for takeoff run computations. The standard dimensions for departure RPZs are:

(1) Starting 200 feet (60 m) beyond the far end of TORA, 1,000 feet (300 m) long, 250 feet (75 m) wide, and at the far end of RPZ 450 feet (135 m) wide—for runways serving only small airplanes in Aircraft Approach Categories A and B.

(2) Starting 200 feet (60 m) beyond the far end of TORA, 1,000 feet (300 m) long, 500 feet (150 m) wide, and at the far end of RPZ 700 feet (210 m) wide—for runways serving large airplanes in Aircraft Approach Categories A and B.

(3) Starting 200 feet (60 m) beyond the far end of TORA, 1,700 feet (510 m) long, 500 feet (150 m) wide, and at the far end of RPZ 1,010 feet (303 m) wide—for runways serving Aircraft Approach Categories C and D.

**6. CLEARWAY LOCATION.** The clearway is located at the far end of TORA. The portion of runway extending into the clearway is unavailable and/or unsuitable for takeoff run and takeoff distance computations.

**7. NOTIFICATION.** The clearway and stopway lengths, if provided, and declared distances (TORA, TODA, ASDA, and LDA) will be provided by the airport owner for inclusion in the Airport/Facility Directory (and in the Aeronautical Information Publication (AIP), for international airports) for each operational runway direction:

a. **The TORA** - the length of the runway less any length of runway unavailable and/or unsuitable for takeoff run computations. See figure A14-1.

b. **The TODA** - the TORA plus the length of any remaining runway and/or clearway beyond the far end of the TORA. See figure A14-2.

c. **The ASDA** - the length of the runway plus the length of any stopway beyond the far end of the runway less any length of runway and/or stopway unavailable and/or unsuitable for accelerate-stop distance computations. See figure A14-3.

d. **The LDA** - the length of the runway less any length of runway unavailable and/or unsuitable for landing distance computations. See figure A14-4. Note: When the threshold is sited for small airplanes (see appendix 2, paragraphs 5a and 5b), report LDA as "LDA for airplanes of 12,500 pounds (5 700 kg) or less maximum certificated takeoff weight."

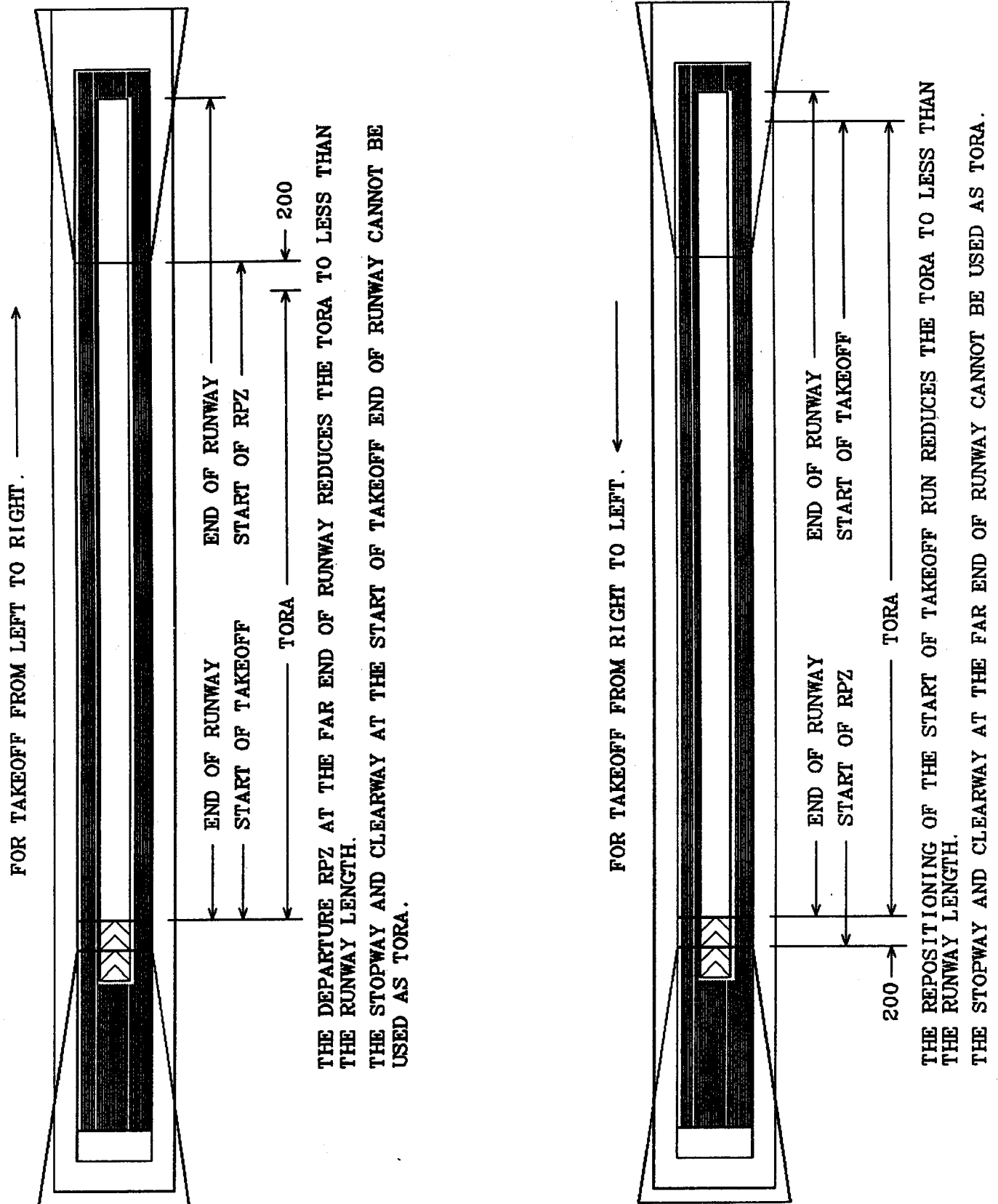


Figure A14-1. Takeoff run available (TORA)

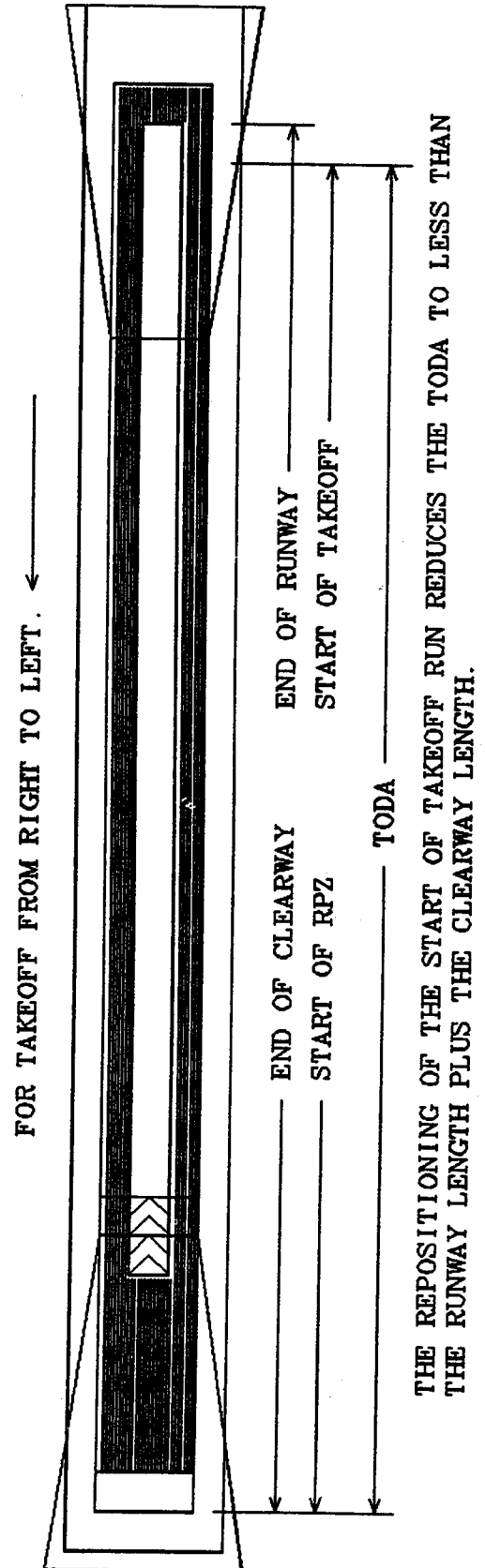
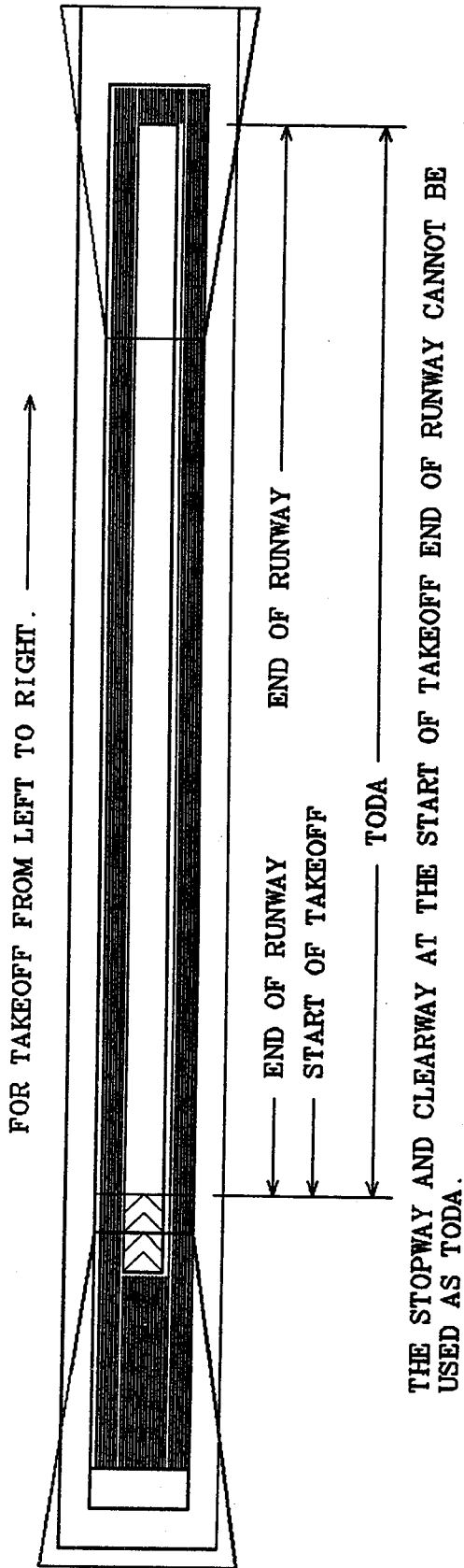


Figure A14-2. Takeoff distance available (TODA)

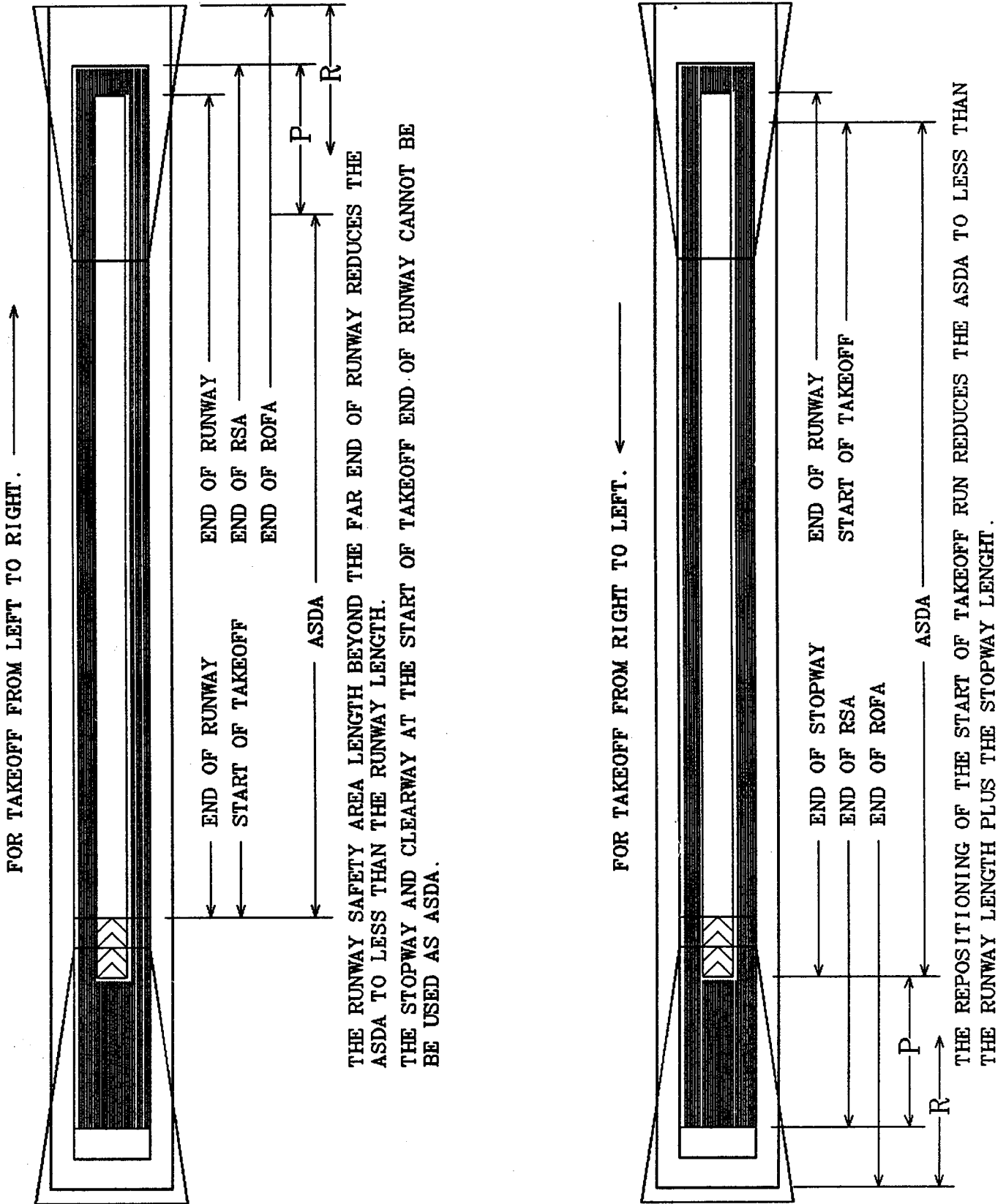
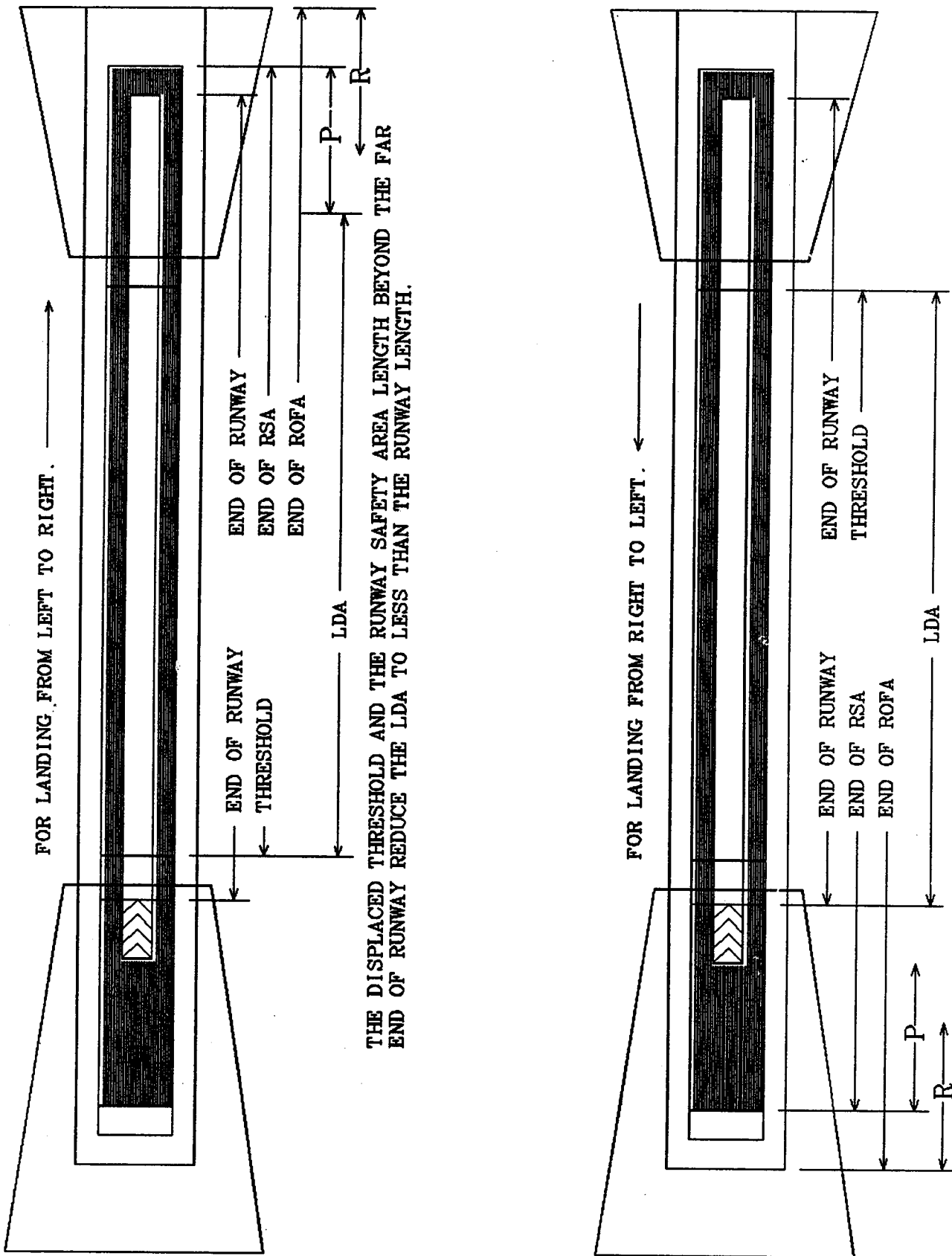


Figure A14-3. Accelerate-stop distance available (ASDA)



THE DISPLACED THRESHOLD AND THE RUNWAY SAFETY AREA LENGTH BEYOND THE FAR END OF RUNWAY REDUCE THE LDA TO LESS THAN THE RUNWAY LENGTH.

THE DISPLACED THRESHOLD REDUCES THE LDA TO LESS THAN THE RUNWAY LENGTH. THE STOPWAY AND CLEARWAY AT THE ROLLOUT END OF RUNWAY CANNOT BE USED AS LDA.

Figure A14-4. Landing distance available (LDA)

This page intentionally left blank.

This page intentionally left blank.



## **Appendix 15. TRANSFER OF ELECTRONIC DATA**

**This appendix was cancelled.**

This page intentionally left blank.

## Appendix 16. NEW INSTRUMENT APPROACH PROCEDURES

1. **BACKGROUND.** This appendix applies to the establishment of new or existing (under revision) instrument approach procedures (IAP).

a. This appendix identifies airport landing surface requirements to assist airport sponsors in their evaluation and preparation of the airport landing surface to support new instrument approach procedures. It also lists the airport data provided by the procedure sponsor that the FAA needs to conduct the airport airspace analysis specified in FAA Order 7400.2, *Procedures for Handling Airspace Matters*. The airport must be acceptable for IFR operations based on an Airport Airspace Analysis (AAA), under FAA Order 7400.2.

b. FAA Order 8260, *TERPS*, reflects the contents of this appendix as the minimum airport landing surface requirements that must be met prior to the establishment of instrument approach procedures at a public use airport. This order also references other FAA requirements, such as a safety analysis to determine the need for approach lighting and other visual enhancements to mitigate the effects of a difficult approach environment. This is a consideration regardless of whether or not a reduction in approach minimums is desired. Airport sponsors are always encouraged to consider an approach lighting system to enhance the safety of an instrument procedure. In the absence of any identified benefits or safety enhancement from an approach light system, sponsors should at least consider installing lower cost visual guidance aids such as REIL or PAPI.

c. The tables provided in this appendix are for planning purposes only and should be used in conjunction with the rest of the document. All pertinent requirements within this AC and other FAA documents, as well as local siting conditions, ultimately will determine the lowest minimums obtainable.

2. **INTRODUCTION.** To be authorized a new instrument approach procedure, the runway must have an instrument runway designation. Instrument runways are runway end specific. The runway end designation is based on the findings of an AAA study (Refer to Order 7400.2). In addition, the instrument runway designation for the desired minimums must be depicted on the FAA-approved ALP. If not depicted, a change to the ALP is required. As part of the ALP approval process, the FAA will conduct an AAA study to determine the runway's acceptability for the desired minimums.

3. **ACTION.** The airport landing surface must meet the standards specified in tables A16-1 A through C for each specified runway direction and have adequate airspace to support the instrument approach procedure. When requesting an instrument procedure, the sponsor must specify the runway direction, the desired approach minimums, whether circling approach procedures are desired, and the survey needed to support the procedure. For all obligated National Plan of Integrated Airport Systems (NPIAS) airports, the sponsor must also provide a copy of the FAA-approved ALP showing the instrument procedure(s) requested. An ALP is also recommended for all other airports.

### 4. DEFINITIONS.

a. **Precision Approach.** An instrument approach procedure providing course and vertical path guidance conforming to ILS, or MLS, precision system performance standards contained in ICAO annex 10. Table A16-1A defines the requirements for ILS, LAAS, WAAS, MLS, and other precision systems.

b. **Approach Procedure with Vertical Guidance (APV).** An instrument approach procedure providing course and vertical path guidance that does not conform to ILS or MLS system performance standards contained in ICAO annex 10, or a precision approach system that does not meet TERPS alignment criteria. Table A16-1B defines the requirements for WAAS and authorized barometric VNAV.

c. **Nonprecision Approach.** An instrument approach procedure providing course guidance without vertical path guidance. Table A16-1C defines the requirements for VOR, NDB, LDA, GPS (TS0-129) or other authorized RNAV system.

### 5. AIRPORT AIRSPACE ANALYSIS SURVEYS.

a. Use the standards identified in ACs 150/5300-16, 1505300-17, and 150/5300-18 to survey and compile the appropriate data to support the development of instrument procedures.

b. When the runway has or is planned to have an approach that has vertical guidance (ILS, MLS or PAR, APV, LPV, RNP, TLS, LNAV/VNAV, etc.), use the Vertically Guided Airport Airspace Analysis Survey criteria in AC 150/5300-18.

c. When the runway has or is planned to have an approach without vertical guidance (VOR, VOR/DME, TACAN, NDB, LNAV, LP, etc.), use the Non-Vertically Guided Airport Airspace Analysis Survey criteria in AC 150/5300-18.

**Table A16-1A. ILS and LPV Approach Requirements.**

Visibility Minimums <sup>1</sup>	< 3/4 statute mile	< 1-statute mile
Height Above Threshold (HATh) <sup>2</sup>	200	
TERPS Glidepath Qualification Surface (GQS) <sup>3</sup>	Appendix 2, Table A2-1, Row 9 Clear	
TERPS precision "W" surfaces <sup>4</sup>	Clear	See Note 5
TERPS Chapter 3, Section 3	34:1 Clear	20:1 Clear
Precision Obstacle Free Zone (POFZ) 200 x 800	Required	Not Required
Airport Layout Plan <sup>7</sup>	Required	
Minimum Runway Length	4,200 ft (1,280 m) (Paved)	
Runway Markings (See AC 150/5340-1)	Precision	Nonprecision
Holding Position Signs & Markings (See AC 150/5340-1 and AC 150/5340-18)	Precision	Nonprecision
Runway Edge Lights <sup>8</sup>	HIRL / MIRL	
Parallel Taxiway <sup>9</sup>	Required	
Approach Lights <sup>10</sup>	MALSR, SSALR, or ALSF	Recommended
Runway Design Standards; e.g., Obstacle Free Zone (OFZ) <sup>11</sup>	< 3/4-statute mile approach visibility minimums	≥ 3/4-statute mile approach visibility minimums
Threshold Siting Criteria To Be Met <sup>12</sup>	Table A2-1, Row 7 & 9	Table A2-1, Row 6 & 9
Survey Required for Lowest Minima	Vertically Guided Airport Airspace Analysis Survey criteria in AC 150/5300-18	

1. Visibility minimums are subject to application of FAA Order 8260.3 (TERPS) and associated orders or this table, whichever are higher.
2. The HATh indicated is for planning purposes only. Actual obtainable HATh is determined by TERPS.
3. The GQS is applicable to approach procedures providing vertical path guidance. It limits the magnitude of penetration of the obstruction clearance surfaces overlying the final approach course. The intent is to provide a descent path from DA to landing free of obstructions that could destabilize the established glidepath angle. The GQS is centered on a course from the DA point to the runway threshold. Its width is equal to the precision "W" surface at DA, and tapers uniformly to a width 100 feet from the runway edges. If the GQS is penetrated, vertical guidance instrument approach procedures (ILS/MLS/WAAS/LAAS/Baro-VNAV) are not authorized
4. The "W" surface is applicable to precision approach procedures. It is a sloping obstruction clearance surface (OCS) overlying the final approach course centerline. The surface slope varies with glidepath angle. The "W" surface must be clear to achieve lowest precision minimums. Surface slope varies with glide path angle, 102/angle; e.g., for optimum 3 glide path 34:1 surface must be clear.
5. If the W surface is penetrated, HAT and visibility will be increased as required by TERPS.
7. An ALP is only required for airports in the NPIAS; it is recommended for all others.
8. Runway edge lighting is required for night minimums. High intensity lights are required for RVR-based minimums.
9. A full-length parallel taxiway meeting separation requirements - Tables 2-1 and 2-2.
10. To achieve lower visibility minimums based on credit for lighting, an approach light system is required.
11. Indicates which table in Chapter 3 should be followed in the related chapters of this document.
12. Circling procedures to a secondary runway from the primary approach will not be authorized when the secondary runway does not meet threshold siting (reference Appendix 2) OFZ (reference paragraph 306) criteria, and TERPS Chapter 3, Section 3.

**Table A16-1B. Approach Procedure With Vertical Guidance**

<b>Visibility Minimums</b> <sup>1</sup>	< 3/4-statute mile	< 1-statute mile	1-statute mile	>1-statute mile <sup>14</sup>
<b>Height Above Threshold (HATH)</b> <sup>2</sup>	250	300	350	400
<b>TERPS Glidepath Qualification Surface (GQS)</b>	Table A2-1, Row 9, Criteria, and Appendix 2, par. 5a Clear			
<b>TERPS Chapter 3, Section 3</b>	34:1 clear	20:1 clear	20:1 clear, or penetrations lighted for night minimums (See AC 70/7460-1)	
<b>Precision Obstacle Free Zone (POFZ) 200 x 800</b>	Required	Required		
<b>Airport Layout Plan</b> <sup>5</sup>	Required			
<b>Minimum Runway Length</b>	4,200 ft (1,280 m) (Paved)	3,200 ft (975 m) <sup>6</sup> (Paved)	3,200 ft (975 m) <sup>6,7</sup>	
<b>Runway Markings</b> (See AC150/5340-1)	Precision	Nonprecision ( <i>precision recommended</i> )	Nonprecision <sup>7</sup>	
<b>Holding Position Signs &amp; Markings</b> (See AC 150/5340-1 and AC 150/5340-18)	Precision	Nonprecision ( <i>precision recommended</i> )	Nonprecision <sup>7</sup>	
<b>Runway Edge Lights</b> <sup>8</sup>	HIRL/MIRL		MIRL/LIRL	
<b>Parallel Taxiway</b> <sup>9</sup>	Required		Recommended	
<b>Approach Lights</b> <sup>10</sup>	MALS, SSALR, ALSF	Recommended	Recommended	
<b>Runway Design Standards; e.g., Obstacle Free Zone (OFZ)</b> <sup>12</sup>	<3/4-statute mile approach visibility minimums	≥ 3/4-statute mile approach visibility minimums		
<b>Threshold Siting Criteria To Be Met</b> <sup>13</sup>	Table A2-1, Row 7 and 9	Table A2-1 Row 6 and 9	Appendix 2, Table A2-1, Row 5 and 9	
<b>Survey Required for Lowest Minima</b>	Vertically Guided Airport Airspace Analysis Survey criteria in AC 150/5300-18		Non-Vertically Guided Airport Airspace Analysis Survey AC 150/5300-18	

1. Visibility minimums are subject to the application of FAA Order 8260.3 (TERPS) and associated orders or this table, whichever is higher.
2. The HATH indicated is for planning purposes only. Actual obtainable HATH is determined by TERPS.
3. The GQS is applicable to approach procedures providing vertical path guidance. It limits the magnitude of penetration of the obstruction clearance surfaces overlying the final approach course. The intent is to provide a descent path from DA to landing free of obstructions that could destabilize the established glidepath angle. The GQS is centered on a course from the DA point to the runway threshold. Its width is equal to the precision "W" surface at DA, and tapers uniformly to a width 100 feet from the runway edges. If the GQS is penetrated, vertical guidance instrument approach procedures (ILS/MLS/WAAS/LAAS/Baro-VNAV) are not authorized.
5. An ALP is only required for obligated airports in the NPIAS; it is recommended for all others.
6. Runways less than 3,200 feet are protected by 14 CFR Part 77 to a lesser extent. However, runways as short as 2400 feet could support an instrument approach provided the lowest HAT is based on clearing any 200-foot obstacle within the final approach segment.
7. Unpaved runways require case-by-case evaluation by the RAPT.
8. Runway edge lighting is required for night minimums. High intensity lights are required for RVR-based minimums.
9. A full -length parallel taxiway must lead to the threshold and meet standards in Tables 2-1 and 2-2.
10. To achieve lower visibility minimums based on credit for lighting, a TERPS specified approach light system is required.
12. Indicates what table should be followed in the related chapters in this document.
13. Circling procedures to a secondary runway from the primary approach will not be authorized when the secondary runway does not meet threshold siting (reference Appendix 2), OFZ (reference paragraph 306) and TERPS Chapter 3, Section 3.
14. For circling requirements, see Table A16-1C.

**Table A16-1C. Nonprecision Approach Requirements**  
Approach Procedures without Vertical Guidance

<b>Visibility Minimums</b> <sup>1</sup>	< 3/4-statute mile	< 1-statute mile	1-statute mile	>1-statute mile	Circling
<b>Height Above Threshold (HATh)</b> <sup>2</sup>	300	340	400	450	Varies
<b>TERPS Chapter 3, Section 3</b>	34:1 clear	20:1 clear	20:1 clear or penetrations lighted for night minimums (See AC 70/7460-1)		
<b>Airport Layout Plan</b> <sup>3</sup>	Required				Recommended
<b>Minimum Runway Length</b>	4,200 ft (1,280 m) (Paved)	3,200 ft (975 m) <sup>4</sup> (Paved)	3,200 ft (975 m) <sup>4,5</sup>		
<b>Runway Markings (See AC 150/5340-1)</b>	Precision	Nonprecision <sup>5</sup>			Visual (Basic) <sup>5</sup>
<b>Holding Position Signs &amp; Markings (See AC 150/5340-1 and AC 150/5340-18)</b>	Precision	Nonprecision			Visual (Basic) <sup>5</sup>
<b>Runway Edge Lights</b> <sup>6</sup>	HIRL / MIRL		MIRL / LIRL		MIRL / LIRL (Required only for night minima)
<b>Parallel Taxiway</b> <sup>7</sup>	Required		Recommended		
<b>Approach Lights</b> <sup>8</sup>	MALS, SSALR, or ALSF Required	Required <sup>9</sup>	Recommended <sup>9</sup>		Not Required
<b>Runway Design Standards, e.g. Obstacle Free Zone (OFZ)</b> <sup>10</sup>	<3/4-statute mile approach visibility minimums	≥ 3/4-statute mile approach visibility minimums			Not Required
<b>Threshold Siting Criteria To Be Met</b> <sup>11</sup>	Table A2-1, Row 7	Table A2-1, Row 6	Table A2-1, Row 1-5		Table A2-1, Row 1-4
<b>Survey Required for Lowest Minima</b>	Vertically Guided Airport Airspace Analysis Survey AC 150/5300-18	Non-Vertically Guided Airport Airspace Analysis Survey AC 150/5300-18			

1. Visibility minimums are subject to the application of FAA Order 8260.3 (TERPS) and associated orders or this table, whichever is higher.
2. The Height Above Threshold (HATh) indicated is for planning purposes only. Actual obtainable HATh is determined by TERPS.
3. An ALP is only required for obligated airports in the NPIAS; it is recommended for all others.
4. Runways less than 3,200 feet are protected by 14 CFR Part 77 to a lesser extent, however runways as short as 2400 feet could support an instrument approach provided the lowest HAT is based on clearing any 200-foot obstacle within the final approach segment.
5. Unpaved runways require case-by-case evaluation by the RAPT.
6. Runway edge lighting is required for night minimums. High intensity lights are required for RVR-based minimums.
7. A full -length parallel taxiway must lead to the threshold.
8. To achieve lower visibility minimums based on credit for lighting, an approach lighting system is required.
9. ODALS, MALS, SSALS, SALS are acceptable.
10. Indicates what table should be followed in the related chapters in this document.
11. Circling procedures to a secondary runway from the primary approach will not be authorized when the secondary runway does not meet threshold siting (reference Appendix 2), OFZ (reference paragraph 306), and TERPS Chapter 3, Section 3.

## Appendix 17. MINIMUM DISTANCES BETWEEN CERTAIN AIRPORT FEATURES AND ANY ON-AIRPORT AGRICULTURE CROPS

**Table A17-1. Minimum Distances Between Certain Airport Features and Any On-Airport Agriculture Crops**

Aircraft Approach Category and Design Group <sup>1</sup>	Distance in Feet From Runway Centerline to Crop		Distance in Feet From Runway End to Crop		Distance in Feet from Centerline of Taxiway to Crop	Distance in Feet from Edge of Apron to Crop
	Visual & $\geq \frac{3}{4}$ mile	< $\frac{3}{4}$ mile	Visual & $\geq \frac{3}{4}$ mile	< $\frac{3}{4}$ mile		
Category A & B Aircraft						
Group I	200 <sup>2</sup>	400	300 <sup>3</sup>	600	45	40
Group II	250	400	400 <sup>3</sup>	600	66	58
Group III	400	400	600	800	93	81
Group IV	400	400	1,000	1,000	130	113
Category C, D, & E Aircraft						
Group I	530 <sup>3</sup>	575 <sup>3</sup>	1,000	1,000	45	40
Group II	530 <sup>3</sup>	575 <sup>3</sup>	1,000	1,000	66	58
Group III	530 <sup>3</sup>	575 <sup>3</sup>	1,000	1,000	93	81
Group IV	530 <sup>3</sup>	575 <sup>3</sup>	1,000	1,000	130	113
Group V	530 <sup>3</sup>	575 <sup>3</sup>	1,000	1,000	160	138
Group VI	530 <sup>3</sup>	575 <sup>3</sup>	1,000	1,000	193	167

1. Design Groups are based on wing span or tail height, and Category depends on approach speed of the aircraft as shown below:

Design Group	Category
Group I: Wing span up to 49 ft.	Category A: Speed less than 91 knots
Group II: Wing span 49 ft. up to 73 ft.	Category B: Speed 91 knots up to 120 knots
Group III: Wing span 79 ft. up to 117 ft.	Category C: Speed 121 knots up to 140 knots
Group IV: Wing span 113 ft. up to 170 ft.	Category D: Speed 141 knots up to 165 knots
Group V: Wing span 171 ft. up to 213 ft.	Category E: Speed 166 knots or more
Group VI: Wing span 214 ft. up to 261 ft.	

2. If the runway will only serve small airplanes (12,500 lb. and under) in Design Group I, this dimension may be reduced to 125 feet; however, this dimension should be increased where necessary to accommodate visual navigational aids that may be installed. For example, farming operations should not be allowed within 25 feet of a Precision Approach Path Indicator (PAPI) light box.
3. These dimensions reflect the Threshold Siting Surface (TSS) as defined in AC 150/5300-13, Appendix 2. The TSS cannot be penetrated by any object. Under these conditions, the TSS is more restrictive than the OFA, and the dimensions shown here are to prevent penetration of the TSS by crops and farm machinery.

This page intentionally left blank.



## Appendix 18. ACRONYMS

The acronyms presented herein are intended for use with this publication only.

AAA	Airport Airspace Analysis	LPV	Localizer Performance with Vertical Guidance
AC	Advisory Circular	MALS	Medium Intensity Approach Lighting System
AD	Airport Design	MALSF	Medium Intensity Approach Lighting System with Sequenced Flashers
AFD	Airport Facility Directory	MALSR	Medium Intensity Approach Lighting System with Runway Alignment Indicator Lights
ADG	Airplane Design Group	MIRL	Medium Intensity Runway Lights
AIP	Airport Improvement Program or Aeronautical Information Publication	MLS	Microwave Landing System
ALP	Airport Layout Plan	MM	Middle Marker
ALS	Approach Lighting System	MSL	Mean Sea Level
ALSF(-1, -2)	Approach Lighting System with Sequenced Flashers	NAVAID	Navigational Aid
APV	Approach Procedure with Vertical Guidance	NCDC	National Climatic Data Center
ARC	Airport Reference Code	NDB	Nondirectional Beacon
ARP	Airport Reference Point	NP	Non-Precision (Markings)
ASDA	Accelerate-Stop Distance Available	NPIAS	National Plan of Integrated Airport Systems
ASDE	Airport Surface Detection Equipment	NTIS	National Technical Information Service
ASR	Airport Surveillance Radar	OCS	Obstacle Clearance Surface
ATC	Air Traffic Control	ODALS	Omnidirectional Approach Lighting System
ATCT	Airport Traffic Control Tower	OEI	One Engine Inoperative
AWOS	Automated Weather Observing System	OFA	Object Free Area
AZ	Azimuth	OFZ	Obstacle Free Zone
BRL	Building Restriction Line	OIS	Obstacle Identification Surface
CAT	Category	OM	Outer Marker
CFR	Code of Federal Regulation	NPA	Non-Precision Approach
CFW	Center Field Wind	P	Precision (Markings)
CWY	Clearway	PA	Precision Approach
DA	Decision Altitude	PAPI	Precision Approach Path Indicator
DER	Departure End of Runway	POFA	Precision Object Free Area
DME	Distance Measuring Equipment	RAIL	Runway Alignment Indicator Lights
DXF	AutoCAD Drawing Interchange file format	REIL	Runway End Identifier Lights
EDS	Environmental Data Service	RNAV	Area Navigation
EL	Elevation	ROFA	Runway Object Free Area
FBO	Fixed Base Operator	RPZ	Runway Protection Zone
GPA	Glidepath Angle	RSA	Runway Safety Area
GPS	Global Positioning System	RVR	Runway Visual Range
GQS	Glidepath Qualification Surface	RW	Runway
GS	Glide Slope	SALS	Short Approach Lighting System
GVGI	Generic Visual Slope Indicator	SSALR	Short Simplified Approach Lighting System with Runway Alignment Indicator Lights
HAT	Height Above Touchdown	SSALS	Simplified Short Approach Lighting System
HIRL	High Intensity Runway Lights	SWY	Stopway
IFR	Instrument Flight Rules	TCH	Threshold Crossing Height
IGES	Initial Graphics Exchange Specification file format	TERPS	FAA Order 8260.3, <i>United States Standard for Terminal Instrument Procedures</i>
ILS	Instrument Landing System	TH	Threshold
IM	Inner Marker	TL	Taxilane
IMC	Instrument Meteorological Conditions	TODA	Takeoff Distance Available
LAAS	Local Area Augmentation System	TORA	Takeoff Run Available
LDA	Landing Distance Available or Localizer Type Directional Aid	TSA	Taxiway Safety Area
LDIN	Lead-In Lights	TVOR	Terminal Very High Frequency Omnidirectional
LIRS	Low Impact Resistant Supports	TW	Taxiway
LNAV	Lateral Navigation		
LOC	Localizer		

USGS	United States Geological Service	V <sub>LOF</sub>	Lift-off speed
V	Visual (Markings)	V <sub>SO</sub>	Stalling speed or the minimum steady flight speed in the landing configuration
V <sub>1</sub>	Takeoff decision speed	VNAV	Vertical Navigation
V <sub>2</sub>	Takeoff safety speed	VOR	Very High Frequency Omirange
VFR	Visual Flight Rules	WAAS	Wide Area Augmentation System

## Appendix 19. INDEX

Accelerate-Stop Distance Available (ASDA)		Blast Fence	
definition .....	2	criteria.....	77
length.....	276	definition .....	1
Acronyms .....	297	Bridges	
Administration Building.....	118	approach aprons.....	70
Aeronautical Studies.....	6, 13	blast protection .....	70
Aircraft Approach Category		curbs .....	70
airplane listing .....	251	height .....	69
definition .....	1	length .....	69
selection.....	5	load considerations .....	69
Aircraft Parking Area .....	10, 14, 15, 117, 139	longitudinal grades .....	69
Airplane Data .....	156, 165, 251	marking and lighting.....	69
Airplane Design Group (ADG)		pavement heating.....	70
airplane listing .....	251	security fences .....	7
definition .....	1	service roads .....	70
selection.....	5	siting precepts.....	69
Airport Buildings.....	117	width.....	69
Airport Design Standards Modification.....	5	Building Plan .....	122
Airport Elevation		Building Restriction Lie (BRL)	
definition .....	1	criteria.....	12
Airport Layout Plan (ALP)		definition .....	1
application .....	9	Bypass Taxiway.....	35
definition .....	1	Category (CATI) Runway .....	2
requirements.....	5	Category (CATII) Runway.....	2
Airport property requirements.....	9	Category III (CAT III) Runway.....	2
Airport Reference Code (ARC)		Center Field Wind (CFW) Installations.....	66
definition .....	4	Clear Zone .....	1
standards.....	5	Clear Zone (See Runway Protection Zone) .2, 13, 276	
Airport Reference Point (ARP)		Clearway (CWY)	
definition .....	1	definition .....	1
standards.....	109	standards.....	22, 139, 276
Airport Rotating Beacon.....	65	Compass Calibration Pad	
Airport Surface Detection Equipment (ASDE).....	66	criteria.....	111
Airport Surveillance Radar (ASR) .....	66	definition .....	1
Airport survey.....	122	Crosswind Runway.....	10, 87
Airport Traffic Control Tower (ATCT).....	65	Crosswinds	
Airport Traffic Control Tower Visibility.....	10, 36	definition .....	87
Airspace Availability.....	9	Declared Distances	
Approach Lighting System (ALS)		criteria.....	275, 276
ALSF-2.....	64	definition .....	2
MAL S .....	64	Displaced Threshold	
MAL S F .....	64	definition .....	3
MALSR.....	64	siting requirements .....	101
Apron for Based Airplanes .....	117	Dual Parallel Taxiway .....	35
Aprons		Eating Facilities .....	123
criteria .....	10	Electronic Deliverables.....	283
gradient.....	54	Entrance Taxiway .....	34
Auto Parking.....	13, 123	Environmental Assessments .....	6, 9
Aviation easements.....	9	Exit Taxiway .....	36, 142
Bird Hazards.....	10, 13	FAA Studies of Objects.....	6, 13
		Federal Assistance .....	6

Frangible NAVAID		Obstacle Free Zone (OFZ)	
definition .....	2	definition .....	2
Hangars .....	118	standards .....	21, 139
Hazard to Air Navigation		Obstruction to Air Navigation	
definition .....	2	definition .....	2
determination .....	6	presumption .....	2
presumption .....	2	survey requirement .....	9
Holding Bay .....	34	Omindirectional Approach Lighting System (ODALS) .....	65
Holdline		Parallel Taxiway .....	33
to runway .....	10, 14, 15, 139	Precision Object Free Area .....	22
Inner-approach OFZ		Property requirements .....	9
definition .....	2	Public Restrooms .....	123
standards .....	22	Recommendations	
Inner-transitional OFZ		requirement .....	1
definition .....	2	Related Reading Material .....	3
standards .....	22	Rescue and Firefighting Access Roads .....	23
Instrument Approach Procedures .....	291	Roads .....	123
Instrument Landing System (ILS)		Runway (RW)	
glide slope .....	61, 62	definition .....	3
localizer .....	61, 62	gradient .....	49
marker beacons .....	61, 63	length .....	21
Jet Blast		line of sight .....	56
heat effects .....	77	location .....	9
pressures .....	77	orientation .....	9, 87
velocity distances .....	77	requirements for additional runways .....	10, 87
Landing Distance Available (LDA)		to aircraft parking area .....	10, 14, 15, 139
definition .....	2	to helicopter touchdown pad .....	10, 14, 15
length .....	276	to holdline .....	10, 14, 15, 139
Large Airplane		to parallel runway .....	11
definition .....	2	to parallel taxiway .....	10, 12, 14, 15, 139
Lead-in Lighting System (LDIN) .....	65	to parallel taxiway .....	10, 12, 14, 15, 139
Local Role .....	6	width .....	21
Low Impact Resistant Supports (LIRS)		Runway Blast Pad	
definition .....	2	definition .....	3
Manager's Office .....	123	drainage .....	78
Microwave Landing System (MLS) .....	59	gradient .....	54
Modification of Airport Design Standards .....	5	length .....	21, 78
Navigational Aids (NAVAIDs)		marking sod lighting .....	78
clearing requirements .....	59	surface characteristics .....	21
non-Federal .....	59	surface strength .....	78
protection .....	59, 67	width .....	21, 78
siting .....	59	Runway Object Free Area	
Nondirectional Beacon (NDB) .....	63	background .....	139
Notice to the FAA		definition .....	2
airport development .....	5	standards .....	22, 276
proposed construction .....	6	Runway Obstacle Free Zone (OFZ)	
Object		definition .....	2
definition .....	2	standards .....	21
Object Clearing Criteria		Runway Protection Zone (RPZ)	
recommendations .....	13	criteria .....	13, 140, 276
standards .....	12	definition .....	3
Object Free Area (OFA)		Runway Safety Area (RSA)	
definition .....	2	background .....	139
standards .....	22, 33, 276	definition .....	3
		gradient .....	54
		length .....	21, 276
		surface characteristics .....	21
		width .....	21

Runway Shoulder		edge safety margin .....	34, 39
definition (See Shoulder) .....	3	gradient .....	54
drainage .....	78	intersections .....	34
gradient .....	54	layout .....	10
marking and lighting.....	78	line of sight .....	56
strength .....	78	on apron edge.....	36
surface characteristics .....	21	pavement filet .....	34, 40, 41, 149
width .....	21, 78	taxiway between parallel runways .....	36
Runway visibility zone .....	56	to object .....	10, 16, 141
Runway Visual Range Facilities .....	66	to parallel runway .....	10, 12, 14, 15, 139
Separation Standards .....	10, 14-16	to parallel taxiway .....	10, 16, 141
Shoulder		to parallel taxiway .....	10, 16, 141
definition.....	3	to parked aircraft.....	10, 16, 141
Small Airplane		to service and maintenance roads .....	10, 16, 141
definition.....	3	width .....	33, 39, 141
Standards		Taxiway Object Free Area	
applicability .....	5	definition .....	2
modification.....	5	standards .....	33, 39
requirements .....	1	width .....	33, 39, 141
State Role.....	6	wingtip clearance .....	33, 41
Stopway (SWY)		Taxiway Safety Area (TSA)	
definition.....	3	definition .....	3
gradient .....	49	gradient .....	54
location .....	23	surface characteristics.....	33
standards .....	139	width .....	33, 39, 142
surface characteristics .....	23	Taxiway Shoulder	
width .....	23	definition (See Shoulder).....	3
Takeoff Distance Available (TODA)		drainage .....	78
definition .....	1	gradient.....	54
length .....	276	marking and lighting .....	78
Takeoff Run Available (TORA)		strength .....	78
definition .....	1	surface characteristics.....	33
length.....	276	width.....	33, 39, 78
Taxilane (TL)		Terminal Very High Frequency Omnidirectional (TVOR) .....	64
airport traffic control tower visibility .....	36	Threshold (TH)	
definition .....	3	definition .....	3
dimensional standards .....	33, 39	siting requirements .....	101
on apron edge .....	36	Tiedowns .....	117, 118
to object .....	10, 16, 141	Transient Apron .....	117
to parallel runway.....	10, 12, 14, 15, 139	Tunnels	
to parallel taxiway .....	10, 16, 141	drainage .....	70
to parallel taxiway .....	10, 16, 141	lighting.....	70
to parked aircraft .....	10, 16, 141	passenger and baggage.....	70
to service and maintenance roads .....	10, 16, 141	ventilation .....	70
Taxilane Object Free Area		Turnaround .....	35
definition.....	2	Vehicle Parking .....	13, 123
standards .....	33, 39	Visual Runway	
width .....	33, 141	definition.....	3
wingtip clearance .....	33	Waiting Room.....	122
Taxiway (TW)		Wildlife Hazards.....	10, 13
airport traffic control tower visibility .....	36	Wind Analysis .....	9, 87
definition.....	3	Wind Coverage .....	87
dimensional standards .....	33, 39	Wingtip Clearance .....	33, 41, 146

