Oklahoma: 2000

Summary Social, Economic, and Housing Characteristics

Issued March 2003

PHC-2-38

2000 Census of Population and Housing

U S C E N S U S B U R E A U

Helping You Make Informed Decisions

U.S. Department of Commerce
Economics and Statistics Administration
U.S. CENSUS BUREAU

United States Census 2000

Oklahoma: 2000

Issued March 2003

PHC-2-38

Summary Social, Economic, and Housing Characteristics

2000 Census of Population and Housing



U.S. Department of Commerce
Donald L. Evans,
Secretary

Samuel W. Bodman,
Deputy Secretary

Economics and Statistics Administration
Kathleen B. Cooper,
Under Secretary for
Economic Affairs

U.S. CENSUS BUREAU
Charles Louis Kincannon,
Director

SUGGESTED CITATION

U.S. Census Bureau,
2000 Census of
Population and Housing,
Summary Social, Economic,
and Housing Characteristics,
PHC-2-38, Oklahoma
Washington, DC,
2003

ECONOMICS
AND STATISTICS
ADMINISTRATION

Economics and Statistics Administration

Kathleen B. Cooper,
Under Secretary
for Economic Affairs

U.S. CENSUS BUREAU

Charles Louis Kincannon,
Director

Hermann Habermann,
Deputy Director and
Chief Operating Officer

Nancy A. Potok,
Principal Associate Director
and Chief Financial Officer

Vacant,
Principal Associate
Director for Programs

Preston Jay Waite,
Associate Director
for Decennial Census

Nancy M. Gordon,
Associate Director
for Demographic Programs

Cynthia Z.F. Clark,
Associate Director
for Methodology and
Standards

Marvin D. Raines,
Associate Director
for Field Operations

Arnold A. Jackson,
Assistant Director
for Decennial Census

For sale by Superintendent of Documents, U.S. Government Printing Office
Internet: bookstore.gpo.gov; Phone: toll-free 1-866-512-1800; DC area 202-512-1800; Fax: 202-512-2250; Mail: Stop SSOP
Washington, DC 20402-0001

CONTENTS

List of Statistical Tables v
How to Use This Census Report I–1
Table Finding Guide II–1
User Notes III–1
Statistical Tables (For a detailed list of statistical tables, see page v) 1

Appendixes

A Geographic Terms and Concepts . . . . . *
B Definitions of Subject Characteristics . . . . . *
C Data Collection and Processing Procedures . . . . . *
D Questionnaire . . . . . *
E Data Products and User Assistance . . . . . *
F Maps F–1
G Accuracy of the Data G–1
H Acknowledgments . . . . . *

* Appendix may be found in the separate volume, PHC-2-A, *Summary Social, Economic, and Housing Characteristics, Selected Appendixes,* in print and on the Internet at http://www.census.gov/prod/cen2000/phc-2-a.pdf.

LIST OF STATISTICAL TABLES

Table no.	Title	Page
1.	**Place of Birth, Residence in 1995, and Language: 2000** . . . . State, County, County Subdivision, Place	1
2.	**Place of Birth, Residence in 1995, and Language: 2000** . . . . State, County, Place	16
3.	**Education and Veteran Status: 2000** . . . . . State, County, County Subdivision, Place	27
4.	**Education and Veteran Status: 2000** . . . . . State, County, Place	42
5.	**Disability Status: 2000** . . . . . State, County, County Subdivision, Place	53
6.	**Disability Status: 2000** . . . . . State, County, Place	67
7.	**Employment Status and Journey to Work: 2000** . . . . . State, County, County Subdivision, Place	78
8.	**Employment Status and Journey to Work: 2000** . . . . . State, County, Place	93
9.	**Work Status and Income in 1999: 2000** . . . . . State, County, County Subdivision, Place	105
10.	**Work Status and Income in 1999: 2000** . . . . . State, County, Place	119
11.	**Earnings in 1999 of Full-Time, Year-Round Workers, by Sex: 2000** . . . . . State, County, County Subdivision, Place	130
12.	**Earnings in 1999 of Full-Time, Year-Round Workers, by Sex: 2000** . . . . . State, County, Place	144
13.	**Household Income in 1999: 2000** . . . . . State, County, County Subdivision, Place	155
14.	**Household Income in 1999: 2000** . . . . . State, County, Place	169
15.	**Poverty Status in 1999: 2000** . . . . . State, County, County Subdivision, Place	179
16.	**Poverty Status in 1999: 2000** . . . . . State, County, Place	194
17.	**Units in Structure: 2000** . . . . . State, County, County Subdivision, Place	206
18.	**Units in Structure: 2000** . . . . . State, County, Place	220
19.	**Physical Housing Characteristics: 2000** . . . . . State, County, County Subdivision, Place	230
20.	**Physical Housing Characteristics: 2000** . . . . . State, County, Place	244

21. **Fuels and Equipment Characteristics: 2000** 254
State, County, County Subdivision, Place

22. **Fuels and Equipment Characteristics: 2000** 268
State, County, Place

23. **Owner and Renter Household Characteristics: 2000** 278
State, County, County Subdivision, Place

24. **Owner and Renter Household Characteristics: 2000** 292
State, County, Place

25. **Home Value: 2000** 303
State, County, County Subdivision, Place

26. **Home Value: 2000** 317
State, County, Place

27. **Selected Monthly Owner Costs: 2000** 327
State, County, County Subdivision, Place

28. **Selected Monthly Owner Costs: 2000** 341
State, County, Place

29. **Gross Rent: 2000** 351
State, County, County Subdivision, Place

30. **Gross Rent: 2000** 365
State, County, Place

31. **Mortgage and Rental Cost Characteristics: 2000** 375
State, County, County Subdivision, Place

32. **Mortgage and Rental Cost Characteristics: 2000** 390
State, County, Place

33. **Place of Birth, Residence in 1995, and Language for the American Indian and Alaska Native Population (One Race): 2000** 401
American Indian Area, County

34. **Education and Veteran Status for the American Indian and Alaska Native Population (One Race): 2000** 403
American Indian Area, County

35. **Disability Status for the American Indian and Alaska Native Population (One Race): 2000** 405
American Indian Area, County

36. **Employment Status and Journey to Work for the American Indian and Alaska Native Population (One Race): 2000** 407
American Indian Area, County

37. **Work Status and Income in 1999 for the American Indian and Alaska Native Population (One Race): 2000** 410
American Indian Area, County

38. **Earnings in 1999 of Full-Time, Year-Round Workers, by Sex for the American Indian and Alaska Native Population (One Race): 2000** 412
American Indian Area, County

39. **Income in 1999 of Households With an American Indian and Alaska Native Householder (One Race): 2000** 414
American Indian Area, County

40. **Poverty Status in 1999 for the American Indian and Alaska Native Population (One Race): 2000** 416
American Indian Area, County

41. **Units in Structure: 2000** 419
American Indian Area, County

42. **Physical Housing Characteristics: 2000** 421
American Indian Area, County

43. **Selected Equipment Characteristics of Housing Units With an American Indian and Alaska Native Householder (One Race): 2000** 423
American Indian Area, County

44. **Year Householder Moved Into Unit for Housing Units With an American Indian and Alaska Native Householder (One Race): 2000** 424
American Indian Area, County

45. **Home Value of Housing Units With an American Indian and Alaska Native Householder (One Race): 2000** 425
American Indian Area, County

46. **Selected Monthly Owner Costs of Housing Units With an American Indian and Alaska Native Householder (One Race): 2000** 427
American Indian Area, County

47. **Gross Rent of Housing Units With an American Indian and Alaska Native Householder (One Race): 2000** 429
American Indian Area, County

48. **Selected Mortgage and Rental Cost Characteristics of Housing Units With an American Indian and Alaska Native Householder (One Race): 2000** 431
American Indian Area, County

49. **Place of Birth, Residence in 1995, and Language for the Native Hawaiian and Other Pacific Islander Population (One Race): 2000** . . . . . *
Hawaiian Home Land, County

50. **Education and Veteran Status for the Native Hawaiian and Other Pacific Islander Population (One Race): 2000** . . . . . *
Hawaiian Home Land, County

51. **Disability Status for the Native Hawaiian and Other Pacific Islander Population (One Race): 2000** . . . . . *
Hawaiian Home Land, County

52. **Employment Status and Journey to Work for the Native Hawaiian and Other Pacific Islander Population (One Race): 2000** . . . . . *
Hawaiian Home Land, County

53. **Work Status and Income in 1999 for the Native Hawaiian and Other Pacific Islander Population (One Race): 2000** . . . . . *
Hawaiian Home Land, County

54. **Earnings in 1999 of Full-Time, Year-Round Workers, by Sex for the Native Hawaiian and Other Pacific Islander Population (One Race): 2000** . . . . . *
Hawaiian Home Land, County

55. **Income in 1999 of Households With a Native Hawaiian and Other Pacific Islander Householder (One Race): 2000** . . . . . *
Hawaiian Home Land, County

56. **Poverty Status in 1999 for the Native Hawaiian and Other Pacific Islander Population (One Race): 2000** . . . . . *
Hawaiian Home Land, County

57. **Units in Structure: 2000** . . . . . *
Hawaiian Home Land, County

58. **Physical Housing Characteristics: 2000** . . . . . *
Hawaiian Home Land, County

59. Selected Equipment Characteristics of Housing Units With a Native Hawaiian and Other Pacific Islander Householder (One Race): 2000 . . . . . *
Hawaiian Home Land, County

60. Year Householder Moved Into Unit for Housing Units With a Native Hawaiian and Other Pacific Islander Householder (One Race): 2000 . . . . . *
Hawaiian Home Land, County

61. Home Value of Housing Units With a Native Hawaiian and Other Pacific Islander Householder (One Race): 2000 . . . . . *
Hawaiian Home Land, County

62. Selected Monthly Owner Costs of Housing Units With a Native Hawaiian and Other Pacific Islander Householder (One Race): 2000 . . . . . *
Hawaiian Home Land, County

63. Gross Rent of Housing Units With a Native Hawaiian and Other Pacific Islander Householder (One Race): 2000 . . . . . *
Hawaiian Home Land, County

64. Selected Mortgage and Rental Cost Characteristics of Housing Units With a Native Hawaiian and Other Pacific Islander Householder (One Race): 2000 . . . . . *
Hawaiian Home Land, County

65. Percent of Population and Housing Units in Sample: 2000 . . **436**
State, County, County Subdivision, Place

66. Percent of Population and Housing Units in Sample: 2000 . . **443**
State, County, Place

67. Percent of Population and Housing Units in Sample: 2000 . . **448**
American Indian Area, County

68. Percent of Population and Housing Units in Sample: 2000 . . *
Hawaiian Home Land, County

* Table was omitted because there were no qualifying geographic areas.

How to Use This Census Report

CONTENTS

	Page
Introduction	I–1
How to Find Geographic Areas and Subject Matter Data	I–2
How to Use the Statistical Tables	I–2
Graphics	I–4
User Notes	I–5
Appendixes	I–5

INTRODUCTION

Data from Census 2000 are presented in three printed report series:

1. PHC-1, *Summary Population and Housing Characteristics*
2. PHC-2, *Summary Social, Economic, and Housing Characteristics*
3. PHC-3, *Population and Housing Unit Counts*

The data from Census 2000 were derived from a limited number of basic questions asked of the entire population and about every housing unit (referred to as the 100-percent questions, found on the "short form"), and from additional questions asked of a sample of the population and housing units (referred to as the sample questions, found on the "long form").

The PHC-1, *Summary Population and Housing Characteristics,* report series provides data based on the 100-percent questions. The subjects are age, Hispanic or Latino origin, household relationship, race, sex, tenure (owner- or renter-occupied), and vacancy characteristics. Land area measurements and population density also are provided. This series is similar to the 1990 census CPH-1 series.

The PHC-2, *Summary Social, Economic, and Housing Characteristics,* report series provides sample data based on both the 100-percent and the sample questions. Sample subjects include place of birth; residence in 1995; language; educational attainment and school enrollment; veteran status; disability status; employment status; journey to work; work status, earnings, income, and poverty status in 1999; physical housing characteristics; units in structure; fuel and equipment characteristics; owner and renter household characteristics, such as year owner moved into unit; home value; contract and gross rent; and mortgage and rental cost characteristics. This series is similar to the 1990 census CPH-5 series.

The PHC-3, *Population and Housing Unit Counts,* report series provides Census 2000 and historical comparisons of the 100-percent population and housing unit counts. It provides land and water area measurements, and population density. The user notes section documents geographic changes over the past decade. This series is similar to the 1990 census CPH-2 series.

In each series, there is one report for each state, the District of Columbia, and Puerto Rico, plus a United States summary report. Many tables in the United States summary reports include data for Puerto Rico.

HOW TO FIND GEOGRAPHIC AREAS AND SUBJECT MATTER DATA

This report includes a table finding guide to assist the user in locating those statistical tables that contain the desired data. The table finding guide lists alphabetically, by geographic area, the subjects shown in this report. To determine which tables in this report show data for a particular topic, find the subject in the lefthand column of the table finding guide and then look across the columns using the headings at the top for the desired type of geographic area. Figure I–1 is an example of a table finding guide.

The table finding guide does not include cross-classifications of subject-matter items. Additional information to locate data within specific reports is provided in the headnote at the top of the table finding guide and in the footnotes at the bottom of the guide.

Figure I–1.

Table Finding Guide

SUBJECTS BY TYPE OF GEOGRAPHIC AREA AND TABLE NUMBER

Subjects covered in this guide are shown on the left side, and types of geographic areas are shown at the top. Table numbers shown in **bold** indicate that either all or part of the table is presented for the American Indian and Alaska Native population in American Indian and Alaska Native areas, or for the Native Hawaiian and Other Pacific Islander population in Hawaiian home lands. See PHC-2-A, *Summary Social, Economic, and Housing Characteristics, Selected Appendixes* for a description of area classifications (Appendix A) and for definitions and explanations of subject characteristics (Appendix B).

Subject	The state[1]	County[2]	Place		County subdivision		American Indian and Alaska Native area[4]	Hawaiian home land[5]
			By county and county subdivision	Alphabetically for the state	By county	Alphabetically for the state		
POPULATION CHARACTERISTICS								
Disability status	5,6	5,6	5	6	5	6	**35**	**51**
Earnings in 1999	11,12	11,12	11	12	11	12	**38**	**54**
Educational attainment	3,4	3,4	3	4	3	4	**34**	**50**
Employment status	7,8	7,8	7	8	7	8	**36**	**52**
Full-time, year-round workers in 1999	9,10,11,12	9,10,11,12	9,11	10,12	9,11	10,12	**37,38**	**53,54**
Household income in 1999	13,14	13,14	13	14	13	14	**39**	**55**
Income in 1999	9,10	9,10	9	10	9	10	**37**	**53**
Journey to work	7,8	7,8	7	8	7	8	**36**	**52**
Language spoken at home and ability to speak English	1,2	1,2	1	2	1	2	**33**	**49**
Nativity	1,2	1,2	1	2	1	2	**33**	**49**
Place of birth	1,2	1,2	1	2	1	2	**33**	**49**
Poverty status in 1999	15,16	15,16	15	16	15	16	**40**	**56**
Residence in 1995	1,2	1,2	1	2	1	2	**33**	**49**
School enrollment and type of school	3,4	3,4	3	4	3	4	**34**	**50**
Veteran status	3,4	3,4	3	4	3	4	**34**	**50**
Work status in 1999	9,10	9,10	9	10	9	10	**37**	**53**
HOUSING CHARACTERISTICS								
Bedrooms	19,20	19,20	19	20	19	20	42	58
Gross rent	29,30	29,30	29	30	29	30	**47**	**63**
House heating fuel	21,22	21,22	21	22	21	22	–	–
Kitchen facilities	19,20	19,20	19	20	19	20	42	58
Mortgage status	31,32	31,32	31	32	31	32	**48**	**64**
Occupancy characteristics	23,24	23,24	23	24	23	24	**44**	**60**
Owner cost characteristics	27,28,31,32	27,28,31,32	27,31	28,32	27,31	28,32	**46,48**	**62,64**
Plumbing facilities	19,20	19,20	19	20	19	20	42	58
Rental cost characteristics	31,32	31,32	31	32	31	32	**48**	**64**
Rooms	19,20	19,20	19	20	19	20	42	58
Telephone service available	21,22	21,22	21	22	21	22	**43**	**59**
Tenure	23,24	23,24	23	24	23	24	–	–
Units in structure	17,18,23,24	17,18,23,24	17,23	18,24	17,23	18,24	41	57
Value of home	25,26	25,26	25	26	25	26	**45**	**61**
Vehicles available	21,22	21,22	21	22	21	22	**43**	**59**
Year householder moved into unit	23,24	23,24	23	24	23	24	**44**	**60**
Year structure built	19,20	19,20	19	20	19	20	42	58

HOW TO USE THE STATISTICAL TABLES

Parts of a Statistical Table

The census data included in printed reports are arranged in tables. Each table includes four major parts: (1) heading, (2) boxhead, (3) stub, and (4) data field. A typical census report table is illustrated in Figure I–2.

The heading consists of the table number, title, and headnote. The table number indicates the position of the table within the report, while the title is a brief statement indicating the subjects and time reference of the data presented in the table. The headnote is enclosed in brackets and is located under the title. It contains statements that qualify, explain, or provide information pertaining to the entire table.

The boxhead is under the heading. This portion of the table, which contains the individual column heads or captions, describes the data in each vertical column. In the boxhead of many tables, a spanner appears across and above two or more column heads or across two or more lower spanners. The purpose of a spanner is to classify or qualify items below it or separate the table into identifiable blocks in terms of major aspects of the data.

Figure I–2.

PARTS OF A STATISTICAL TABLE



Table 6. **Population for Selected Categories of Race: 2000**

[For information on confidentiality protection, nonsampling error, and definitions, see text]

State County Place and [In Selected States] County Subdivision	Selected combinations of two races: White; Black or African American	White; American Indian and Alaska Native	White; Asian	Black or African American; American Indian and Alaska native	Race alone or in combination with one or more other races: White	Black or African American	American Indian and Alaska Native	Asian	Native Hawaiian and Other Pacific Islander	Some other race
The State	**6 356**	**17 566**	**4 772**	**2 326**	**3 199 953**	**1 168 998**	**44 449**	**39 458**	**4 288**	**38 201**
COUNTY										
Autauga County	41	188	77	13	35 589	7 549	410	297	32	223
Baldwin County	155	725	151	37	123 709	14 722	1 614	750	89	1 066
Barbour County	34	56	15	19	15 026	13 550	221	143	41	313
Bibb County	16	55	8	9	16 064	4 651	115	25	4	76
Blount County	34	273	41	10	49 993	664	560	132	24	1 194
Bullock County	10	27	-	11	3 008	8 613	84	40	16	56
Butler County	21	23	7	10	12 558	9 773	84	47	3	26
Calhoun County	195	410	131	40	89 475	21 142	939	655	151	867
Chambers County	38	75	15	25	22 433	14 030	161	101	16	77
Cherokee County	34	95	17	5	22 451	1 381	178	67	22	113
Chilton County	34	137	21	9	34 578	4 259	269	113	15	657
Choctaw County	19	23	2	3	8 832	7 066	53	11	7	28
Clarke County	28	38	9	21	15 685	12 065	128	62	14	65
Clay County	14	72	5	1	11 884	2 259	122	23	8	79
Cleburne County	11	65	10	-	13 485	536	111	33	-	67
Coffee County	108	255	126	45	24 238	9 213	472	535	100	528
Colbert County	62	233	26	25	43 236	9 374	474	165	42	258
Conecuh County	10	34	8	5	7 883	8 160	78	31	4	50
Coosa County	8	46	5	10	7 883	4 187	100	13	4	111
Covington County	27	129	26	5	32 656	4 688	323	95	12	99
Crenshaw County	25	47	4	2	10 169	3 424	105	24	5	39
Cullman County	60	442	55	1	75 743	829	809	224	51	671
Dale County	155	317	174	53	37 404	10 309	721	803	164	869
Dallas County	55	47	9	20	16 665	20 472	138	291	49	145
DeKalb County	48	635	35	7	60 633	1 154	1 208	178	59	2 282
Elmore County	102	286	84	36	51 338	13 814	693	362	52	413
Escambia County	48	255	32	19	25 143	11 922	1 441	140	25	219
Etowah County	172	396	86	33	86 588	15 464	826	569	94	966
Fayette County	20	41	6	2	16 160	2 237	83	37	3	74
Franklin County	39	129	14	-	28 270	1 368	233	64	46	1 551
Geneva County	13	113	15	6	22 611	2 772	316	53	16	186
Greene County	7	5	-	-	1 918	8 032	18	17	8	16
Hale County	21	16	1	13	6 910	10 193	65	47	24	72
Henry County	24	45	18	8	10 813	5 368	90	34	7	183
Houston County	145	296	82	54	65 558	22 119	724	689	63	525
Jackson County	79	254	34	18	50 591	2 125	1 635	178	28	267
Jefferson County	811	1 452	630	14	662 047	262 226	3 556	7 159	611	5 340
Lamar County	11	43	5	4	13 887	1 634	90	152	4	40
Lauderdale County	126	322	51	19	79 390	8 942	583	386	40	457
Lawrence County	53	931	18	25	28 102	4 736	2 839	61	6	146
Lee County	180	349	180	29	86 172	26 388	720	2 165	119	757
Limestone County	112	285	48	16	55 579	8 900	622	302	39	855
Lowndes County	9	4	5	11	3 516	9 929	42	31	13	19
Macon County	38	15	5	51	3 440	20 550	118	129	28	57
Madison County	756	1 978	745	324	200 733	64 636	4 668	6 292	494	2 550
Marengo County	18	34	4	19	10 733	11 712	79	53	15	72
Marion County	32	101	20	6	29 779	1 180	211	101	28	160
Marshall County	130	400	67	6	77 620	1 373	679	290	78	2 520
Mobile County	557	1 292	510	326	250 515	134 861	4 573	6 526	398	2 600
Monroe County	47	85	6	14	14 210	9 819	338	81	9	63
Montgomery County	367	375	411	158	110 684	109 558	1 226	2 931	331	1 243
Morgan County	226	665	73	37	95 698	12 813	1 543	646	118	1 703
Perry County	8	9	2	2	3 694	8 157	24	30	30	27
Pickens County	27	47	9	9	11 810	9 064	85	68	26	65
Pike County	41	162	21	68	18 287	10 988	450	155	34	140
Randolph County	29	66	7	2	17 223	5 017	117	64	6	100
Russell County	78	154	63	27	28 610	20 525	387	313	110	423
St. Clair County	127	361	217	49	64 630	5 394	668	177	20	327
Shelby County	17	94	-	15	126 635	2 328	846	1 757	67	1 342
Sumter County	18	38	4	22	5 673	10 897	45	39	13	54
Talladega County	149	188	48	31	54 317	25 578	427	247	69	324
Tallapoosa County	51	86	6	11	30 654	10 610	223	103	24	108
Tuscaloosa County	209	434	163	73	113 445	40 780	957	1 824	172	1 246
Walker County	73	239	47	10	65 756	4 467	462	206	28	438
Washington County	17	89	11	5	11 895	4 908	1 399	37	18	18
Wilcox County	4	8	1	6	3 639	9 494	34	22	6	16
Winston County	11	126	13	-	24 368	110	243	53	17	265
PLACE										
Abbeville city, Henry County	6	2	2	-	1 703	1 203	2	4	-	90
Adamsville city, Jefferson County	8	13	3	6	3 790	1 147	39	11	2	10
Addison town, Winston County	-	1	-	-	720	1	2	1	-	-
Akron town, Hale County	-	-	-	1	95	426	1	2	3	2
Alabaster city, Shelby County	25	62	31	2	19 983	2 287	141	187	12	177
Albertville city, Marshall County	31	64	9	2	15 040	406	143	62	45	1 793
Alexander City city, Tallapoosa County	14	17	3	1	10 637	4 285	39	61	16	50
Alexandria CDP, Calhoun County	9	5	5	-	3 284	371	17	28	5	11
Aliceville city, Pickens County	7	4	-	5	840	1 723	12	11	3	-
Allgood town, Blount County	-	2	-	-	548	2	5	-	-	94
Altoona town	-	9	1	-	949	25	10	1	-	9
Blount County (part)	-	-	-	-	15	-	-	-	-	-
Etowah County (part)	-	9	1	-	934	25	10	1	-	9

16 Alabama — Summary Population and Housing Characteristics, U.S. Census Bureau, Census 2000

The stub is located at the left edge of the table. It includes a listing of line or row captions or descriptions. At the top of the stub is the stubhead. The stubhead is considered to be an extension of the table title and usually shows generic geographic area designations and restrictions.

In the stub, several features are used to help the user better understand the contents of the table. Usually, a block of data lines is preceded by a sidehead. The sidehead, similar to a spanner, describes and classifies the stub entries following it. The use of indentation in a stub indicates the relationship of one data line to another. Indented data lines represent subcategories that, in most instances, sum to a total. Occasionally in tables, it is desirable to show one or more single-line subcategories that do not sum to the total.

The data field is that part of the statistical table that contains the data. It extends from the bottom of the boxhead to the bottom of the table and from the right of the stub to the right edge of the page.

Both geographic and subject-matter terms appear in tables. It is important to read the definitions of the terms used in the tables because census terms often are defined in special ways that reflect the manner in which the questions were asked and the data were tabulated. Definitions of geographic terms are provided in PHC-2-A, *Summary Social, Economic, and Housing Characteristics, Selected Appendixes,* Appendix A. Census tables often include derived measures such as medians, means, percentages, and ratios. These and other subject-matter terms are defined in Appendix B of the same report.

Symbols and Geographic Abbreviations

The following symbols are used in the tables and explanations of subjects covered in Census 2000 reports:

- A dash "-" represents zero or a derived measure that rounds to less than 0.1.
- (X) means not applicable. In the 1990 and earlier decennial census reports, three dots "..." meant not applicable.

- (NA) means not available.
- The superscript prefix "r" indicates that the count has been revised since the publication of the 1990 census reports, or that the area was erroneously omitted or not shown in the correct geographic relationship in the 1990 census reports. This symbol appears only in the Census 2000 PHC-3, *Population and Housing Unit Counts,* report series.
- A dagger "†" next to the name of a geographic area indicates that there has been a geographic change (for example, an annexation or detachment, a new incorporation, or a name change) since the information was published for the 1990 census for that area. This symbol appears only in the Census 2000 PHC-3, *Population and Housing Unit Counts*, report series. The geographic change information for the entities in a state is shown in the "User Notes" section of the Census 2000 PHC-3 report for that state.
- A plus sign "+" is appended to the lower bound of the highest interval when the median falls in the upper interval of an open-ended distribution. A minus sign "-" is appended to the upper bound of the lowest interval when the median falls in the lowest interval of an open-ended distribution. For more information on medians, see the section on "Derived Measures" in Appendix B.
- A minus sign "-" preceding a figure denotes decrease. The minus sign appears only in the Census 2000 PHC-3, *Population and Housing Unit Counts,* report series.

The following geographic abbreviations and terms may be used in the tables in this report:

- A "(part)" next to the name of a geographic area in a hierarchical presentation indicates that the geographic entity is located only partially in the superior geographic entity. For example, a "(part)" next to a place name in a county subdivision-place hierarchy indicates that the place is located in more than one county subdivision. (Places also may be "split" by county, congressional district, urban/rural, metropolitan area, voting district, and other geographic boundaries, depending on the presentation.) Other geographic entities also can be "split" by a higher level entity. The exception is a tabulation block, which is unique within all geographic entities in census products.
- ANVSA is Alaska Native village statistical area.
- ANRC is Alaska Native Regional Corporation.
- CCD is census county division.
- CDP is census designated place.
- CMSA is consolidated metropolitan statistical area.
- MA is metropolitan area.
- MSA is metropolitan statistical area.
- OTSA is Oklahoma tribal statistical area.
- PMSA is primary metropolitan statistical area.
- SDAISA is state designated American Indian statistical area.
- TDSA is tribal designated statistical area.
- UT is unorganized territory.

GRAPHICS

Charts, statistical maps, and other graphic summaries are included in some Census 2000 reports.

USER NOTES

User notes include corrections, errata, and related explanatory information. This section appears directly before the statistical tables in census reports. It presents information about unique characteristics of the report and changes or corrections made too late to be reflected in the text or tables themselves. However, sometimes this information becomes available too late to be reflected even in the user notes. Census 2000 user updates are available on the Census Bureau's Internet site at www.census.gov/main/www/cen2000.html. To receive notification of user notes, subscribe to the Census Product Update (http://www.census.gov/mp/www/cpu.html), a biweekly e-mail newsletter available from the Customer Services Center of the Marketing Services Office at the U.S. Census Bureau, or contact the Customer Services Center directly on 301-763-INFO (4636) or at webmaster@census.gov.

APPENDIXES

Appendixes A through E and Appendix H, described below, are found in the separate printed volume, PHC-2-A, *Summary Social, Economic, and Housing Characteristics, Selected Appendixes,* or on the Internet at http://www.census.gov/prod/cen2000/phc-2-a.pdf. Appendixes F and G are included in this report.

Appendix A, Geographic Terms and Concepts. Provides definitions of the types of geographic areas and related information used in census products.

Appendix B, Definitions of Subject Characteristics. Contains definitions for the subject-matter terms used in census products, including explanations of derived measures, limitations of the data, and comparability with previous censuses. The subjects are listed alphabetically. Population characteristics are defined first, followed by the definitions of the housing subjects.

Appendix C, Data Collection and Processing Procedures. Explains the enumeration and residence rules used in counting the population and housing units in the United States and Puerto Rico. It also describes the major components of the operational plan for Census 2000, and includes a glossary of terms.

Appendix D, Questionnaire. Presents a facsimile of the Census 2000 questionnaire used to collect the data in this report.

Appendix E, Data Products and User Assistance. Summarizes the Census 2000 data products by describing the information available in printed reports and through electronic media such as CD-ROM, DVD, and the Internet. It also describes Census 2000 maps and other geographic products, reference materials, and sources of assistance.

Appendix F, Maps. Contains maps depicting the geographic areas shown in this report.

Appendix G, Accuracy of the Data. Provides information on confidentiality of the data, imputation of housing unit status and population counts, sources of errors in the data, and editing of unacceptable data.

Appendix H, Acknowledgments. Lists many of the U.S. Census Bureau staff who participated in the various activities of Census 2000.

Table Finding Guide

SUBJECTS BY TYPE OF GEOGRAPHIC AREA AND TABLE NUMBER

Subjects covered in this guide are shown on the left side, and types of geographic areas are shown at the top. Table numbers shown in **bold** indicate that either all or part of the table is presented for the American Indian and Alaska Native population in American Indian and Alaska Native areas, or for the Native Hawaiian and Other Pacific Islander population in Hawaiian home lands. See PHC-2-A, *Summary Social, Economic, and Housing Characteristics, Selected Appendixes* for a description of area classifications (Appendix A) and for definitions and explanations of subject characteristics (Appendix B).

Subject	The state[1]	County[2]	Place		County subdivision		American Indian and Alaska Native area[4]	Hawaiian home land[5]
			By county and county subdivision	Alphabetically for the state	By county	Alphabetically for the state		
POPULATION CHARACTERISTICS								
Disability status	5,6	5,6	5	6	5	6	**35**	**51**
Earnings in 1999	11,12	11,12	11	12	11	12	**38**	**54**
Educational attainment	3,4	3,4	3	4	3	4	**34**	**50**
Employment status	7,8	7,8	7	8	7	8	**36**	**52**
Full-time, year-round workers in 1999	9,10,11,12	9,10,11,12	9,11	10,12	9,11	10,12	**37,38**	**53,54**
Household income in 1999	13,14	13,14	13	14	13	14	**39**	**55**
Income in 1999	9,10	9,10	9	10	9	10	**37**	**53**
Journey to work	7,8	7,8	7	8	7	8	**36**	**52**
Language spoken at home and ability to speak English	1,2	1,2	1	2	1	2	**33**	**49**
Nativity	1,2	1,2	1	2	1	2	**33**	**49**
Place of birth	1,2	1,2	1	2	1	2	**33**	**49**
Poverty status in 1999	15,16	15,16	15	16	15	16	**40**	**56**
Residence in 1995	1,2	1,2	1	2	1	2	**33**	**49**
School enrollment and type of school	3,4	3,4	3	4	3	4	**34**	**50**
Veteran status	3,4	3,4	3	4	3	4	**34**	**50**
Work status in 1999	9,10	9,10	9	10	9	10	**37**	**53**
HOUSING CHARACTERISTICS								
Bedrooms	19,20	19,20	19	20	19	20	42	58
Gross rent	29,30	29,30	29	30	29	30	**47**	**63**
House heating fuel	21,22	21,22	21	22	21	22	–	–
Kitchen facilities	19,20	19,20	19	20	19	20	42	58
Mortgage status	31,32	31,32	31	32	31	32	**48**	**64**
Occupancy characteristics	23,24	23,24	23	24	23	24	**44**	**60**
Owner cost characteristics	27,28,31,32	27,28,31,32	27,31	28,32	27,31	28,32	**46,48**	**62,64**
Plumbing facilities	19,20	19,20	19	20	19	20	42	58
Rental cost characteristics	31,32	31,32	31	32	31	32	**48**	**64**
Rooms	19,20	19,20	19	20	19	20	42	58
Telephone service available	21,22	21,22	21	22	21	22	**43**	**59**
Tenure	23,24	23,24	23	24	23	24	–	–
Units in structure	17,18,23,24	17,18,23,24	17,23	18,24	17,23	18,24	41	57
Value of home	25,26	25,26	25	26	25	26	**45**	**61**
Vehicles available	21,22	21,22	21	22	21	22	**43**	**59**
Year householder moved into unit	23,24	23,24	23	24	23	24	**44**	**60**
Year structure built	19,20	19,20	19	20	19	20	42	58

See footnotes on next page.

[1]State, District of Columbia, or Puerto Rico.

[2]Parish in Louisiana; city and borough, municipality, borough, or census area in Alaska; and municipio in Puerto Rico; in Maryland, Missouri, Nevada, and Virginia, one or more cities are independent of counties and are treated as statistical equivalents of counties; the entire District of Columbia, which has no counties, is treated as a county equivalent.

[3]County subdivisions within the state are shown alphabetically with places for the following 12 states: Connecticut, Maine, Massachusetts, Michigan, Minnesota, New Hampshire, New Jersey, New York, Pennsylvania, Rhode Island, Vermont, and Wisconsin.

[4]American Indian and Alaska Native areas include state and federal American Indian Reservations; Oklahoma tribal statistical areas (OTSAs); tribal designated statistical areas (TDSAs) (federal areas); state designated American Indian statistical areas (SDAISAs) (state areas); Alaska Native village statistical areas (ANVSAs); and Alaska Native Regional Corporations (ANRCs).

[5]Tables for these areas appear only in the report for Hawaii.

User Notes

Additional information concerning this Census 2000 product and its source file, Summary File 3, may become available after this report is published. This information, called Notes and Errata, is available in portable document format (PDF) on the U.S. Census Bureau's Internet site at http://www.census.gov/main/www/cen2000.html. To receive notification of user notes, subscribe to the Census Product Update (http://www.census.gov/mp/www/cpu.html), a biweekly e-mail newsletter available from the Customer Services Center of the Marketing Services Office at the U.S. Census Bureau, or contact the Customer Services Center directly on 301-763-INFO (4636) or at webmaster@census.gov.

ADDITIONAL DEFINITIONS AND EXPLANATIONS OF THE DATA

Data Note 1

The user should note that there are limitations to many of these data. Please refer to the text for further explanations on the limitations of the data. See Appendix G of this report and the text found in PHC-2-A, *Summary Social, Economic, and Housing Characteristics, Selected Appendixes.*

Data Note 2

The Census Bureau is aware there may be a problem in the Census 2000 employment status data for people enumerated in group quarters. The problem may cause the labor force data for places, particularly those with high concentrations of people in group quarters (such as college towns with large dormitory populations) to overstate the number in the labor force, the number unemployed, and the percent unemployed, and to understate the number of employed. For more information, see the Census 2000 Notes and Errata document at the following Census Bureau Internet site: http://www.census.gov/prod/cen2000/notes/errata.pdf.

Data Note 3

Estimated population and housing unit totals based on tabulations from only the sample questionnaires (sample tabulations) may differ from the official counts as tabulated from every census questionnaire (100-percent tabulations). Such differences result, in part, because the sample tabulations are based on information from a sample of households rather than from all households (sampling error). Differences also can occur because the interview situation (length of questionnaire, effect of the interviewer, etc.) and the processing rules differ between the 100-percent and sample tabulations. These types of differences are referred to as nonsampling error. (For more information, see Appendix G.)

The 100-percent data are the official counts and should be used as the source of information on population and housing items collected on the 100-percent questionnaire, such as age, race, Hispanic or Latino origin, and tenure. This is especially appropriate when the primary focus is on counts of the population or housing units for small areas. For estimates of the number of people and housing units by characteristics asked only on a sample basis (such as education, labor force status, income in 1999, or year structure built), the sample estimates should be used within the context of the error associated with them.

Additional information on comparing sample estimates with corresponding 100-percent values is available on the Census Bureau's Internet site at http://www.census.gov/Press-Release/www/2002/sf3compnote.html.

Data Note 4

Median incomes for nonfamily households by race were calculated from a 38-category income distribution rather than the standard 39-category income distribution. The 38-category distribution collapsed the two highest categories ($175,000 - $199,999 and $200,000 and over) into a single category of $175,000 and over.

Data Note 5

Users may find slight differences in the Occupants Per Room calculations between those found in this report and those found in the Census 2000 Demographic Profile. “Occupants per room” is obtained by dividing the number of people in each occupied housing unit by the number of rooms in the unit. This report, based on Summary File 3, correctly uses a topcode value of “10 rooms” for those occupied housing units with “9 or more rooms.” In the Demographic Profile, an incorrect topcode value of “9 rooms” was used.

Table 1. **Place of Birth, Residence in 1995, and Language: 2000**

[Data based on a sample (except Tables 65-68). For information on confidentiality protection, coverage, sampling error, and nonsampling error, see Appendix G.
For location of definitions, see "How to Use This Census Report"]

State County County Subdivision Place	Total population	Native population—Percent born in state of residence	Foreign-born population			Population 5 years and over		Speak a language other than English at home			
								Population 5 to 17 years		Population 18 years and over	
			Number	Percent of total population	Percent naturalized citizens	Number	Percent living in different house in 1995	Number	Percent who speak English less than "very well"	Number	Percent who speak English less than "very well"
The State	**3 450 654**	**65.0**	**131 747**	**3.8**	**34.7**	**3 215 719**	**48.7**	**50 497**	**35.8**	**188 035**	**43.0**
Adair County	21 038	66.0	299	1.4	33.4	19 439	39.8	355	30.7	1 918	34.0
Stilwell East CCD	8 774	76.4	193	2.2	38.9	8 041	40.0	197	26.4	1 090	36.3
Bell CDP	672	75.1	5	0.7	40.0	644	11.8	33	27.3	121	26.4
Cherry Tree CDP (part)	910	90.2	4	0.4	50.0	843	30.4	26	15.4	221	32.1
Fairfield CDP	394	76.6	-	-	(X)	361	23.5	2	-	30	16.7
Maryetta CDP (part)	37	91.9	-	-	(X)	37	16.2	-	(X)	6	50.0
Peavine CDP	347	79.5	-	-	(X)	323	29.4	-	(X)	26	46.2
Salem CDP	70	85.7	-	-	(X)	53	49.1	-	(X)	4	25.0
Stilwell city (part)	3 352	76.5	147	4.4	31.3	3 015	56.5	110	28.2	457	43.8
Zion CDP	51	92.2	-	-	(X)	47	21.3	-	(X)	-	(X)
Stilwell West CCD	4 531	77.9	43	0.9	32.6	4 241	35.0	110	35.5	505	30.1
Cherry Tree CDP (part)	351	89.2	9	2.6	100.0	328	39.3	18	16.7	85	40.0
Christie CDP (part)	21	100.0	-	-	(X)	21	-	-	(X)	-	(X)
Greasy CDP	393	80.7	5	1.3	-	360	19.7	15	33.3	102	33.3
Lyons Switch CDP	208	74.0	-	-	(X)	203	27.6	-	(X)	10	60.0
Maryetta CDP (part)	95	81.7	2	2.1	-	87	29.9	-	(X)	19	10.5
Rocky Mountain CDP	467	82.9	-	-	(X)	436	29.4	16	25.0	46	28.3
Stilwell city (part)	-	(X)	-	(X)	(X)	-	(X)	-	(X)	-	(X)
West Peavine CDP	246	63.0	-	-	(X)	232	11.2	-	(X)	12	25.0
Watts CCD	2 655	41.3	14	0.5	21.4	2 460	41.5	27	44.4	85	27.1
Chewey CDP (part)	99	63.6	-	-	(X)	95	32.6	-	(X)	13	-
Watts town	335	37.7	1	0.3	-	317	45.1	5	100.0	15	20.0
Watts Community CDP (part)	209	36.8	-	-	(X)	197	55.3	-	(X)	3	-
Westville CCD	5 078	50.6	49	1.0	16.3	4 697	43.0	21	28.6	238	34.0
Chewey CDP (part)	66	77.3	-	-	(X)	63	34.9	3	-	7	57.1
Christie CDP (part)	126	60.3	-	-	(X)	126	29.4	-	(X)	4	-
Watts Community CDP (part)	299	41.8	-	-	(X)	281	41.3	-	(X)	5	-
Westville town	1 521	46.5	12	0.8	-	1 408	51.8	3	-	89	24.7
Alfalfa County	6 105	72.8	42	0.7	40.5	5 837	36.7	23	17.4	225	33.3
Carmen CCD	867	77.1	1	0.1	100.0	822	32.8	-	(X)	2	-
Aline town	195	77.9	-	-	(X)	181	23.8	-	(X)	-	(X)
Carmen town	408	70.0	1	0.2	100.0	387	46.0	-	(X)	2	-
Cherokee CCD	1 468	76.5	6	0.4	33.3	1 390	36.8	6	33.3	36	33.3
Cherokee city (part)	1 225	74.3	6	0.5	33.3	1 151	40.8	6	33.3	27	44.4
Lambert town	9	100.0	-	-	(X)	9	-	-	(X)	-	(X)
Helena CCD	2 149	71.7	29	1.3	48.3	2 091	43.9	7	-	153	34.6
Goltry town	326	70.2	-	-	(X)	306	37.6	2	-	13	15.4
Helena town	439	81.1	-	-	(X)	418	36.4	-	(X)	12	25.0
North Alfalfa CCD	1 621	68.5	6	0.4	-	1 534	28.8	10	20.0	34	29.4
Amorita town	51	51.0	-	-	(X)	45	11.1	-	(X)	-	(X)
Burlington town	161	64.0	-	-	(X)	149	31.5	2	100.0	-	(X)
Byron town	36	63.9	-	-	(X)	36	-	-	(X)	2	-
Cherokee city (part)	416	70.0	-	-	(X)	380	35.5	2	-	9	66.7
Jet town	244	77.9	-	-	(X)	234	40.6	-	(X)	10	-
Atoka County	13 879	69.8	44	0.3	61.4	13 070	41.8	77	29.9	296	17.9
Central Atoka CCD	8 234	70.1	26	0.3	46.2	7 730	44.7	47	14.9	212	15.1
Atoka city (part)	2 823	72.2	-	-	(X)	2 624	47.4	23	30.4	58	22.4
North Atoka CCD	2 216	68.8	11	0.5	72.7	2 132	44.6	12	50.0	29	31.0
Stringtown town	382	73.1	7	1.8	100.0	362	36.2	4	100.0	8	75.0
West Atoka CCD	3 429	69.6	7	0.2	100.0	3 208	33.1	18	55.6	55	21.8
Atoka city (part)	16	75.0	-	-	(X)	16	56.3	-	(X)	2	-
Caney town	222	75.3	3	1.4	100.0	199	39.2	2	100.0	3	-
Tushka town	332	70.8	-	-	(X)	298	52.3	3	33.3	13	23.1
Beaver County	5 857	50.6	323	5.5	23.2	5 521	36.0	177	46.3	374	59.4
North Beaver CCD	2 773	39.7	213	7.7	16.9	2 598	34.6	121	53.7	242	66.1
Beaver city (part)	-	(X)	-	(X)	(X)	-	(X)	-	(X)	-	(X)
Forgan town	530	42.2	44	8.3	34.1	494	35.8	27	37.0	46	63.0
Gate town	98	64.3	-	-	(X)	91	16.5	-	(X)	-	(X)
Knowles town	23	84.6	10	43.5	-	15	80.0	-	(X)	5	60.0
South Beaver CCD	3 084	59.9	110	3.6	35.5	2 923	37.4	56	30.4	132	47.0
Beaver city (part)	1 571	60.4	80	5.1	37.5	1 478	41.5	42	35.7	97	46.4
Beckham County	19 799	65.3	324	1.6	26.9	18 534	50.4	201	27.9	1 014	16.7
Carter CCD	561	74.3	13	2.3	-	534	44.6	2	-	32	37.5
Carter town	239	71.4	8	3.3	-	224	54.0	-	(X)	11	45.5
Elk City CCD	12 456	71.0	242	1.9	19.0	11 549	48.6	154	24.0	609	24.0
Elk City city (part)	10 575	70.2	226	2.1	17.3	9 788	50.4	122	18.9	566	21.9
Erick CCD	1 704	64.3	15	0.9	46.7	1 602	41.3	15	60.0	50	22.0
Erick city	1 045	59.7	5	0.5	100.0	985	48.0	10	80.0	30	6.7
Texola town	39	20.5	-	-	(X)	37	24.3	-	(X)	3	66.7
Sayre CCD	5 078	51.0	54	1.1	63.0	4 849	58.5	30	33.3	323	-
Elk City city (part)	20	70.0	-	-	(X)	20	45.0	-	(X)	-	(X)
Sayre city	4 128	45.2	54	1.3	63.0	3 946	62.6	26	23.1	304	-
Blaine County	11 976	76.4	415	3.5	28.9	11 275	44.2	185	35.1	859	44.4
Canton CCD	1 828	85.2	9	0.5	55.6	1 722	31.3	17	41.2	51	41.2
Canton town	602	81.6	9	1.5	55.6	566	37.3	7	-	29	34.5
Longdale town	324	82.4	-	-	(X)	294	36.4	1	-	6	-
Geary CCD	1 989	80.4	72	3.6	18.1	1 870	44.8	35	20.0	97	53.6
Geary city (part)	1 138	79.3	43	3.8	25.6	1 054	51.0	21	33.3	83	50.6
Hydro town (part)	295	80.5	2	0.7	100.0	284	53.9	-	(X)	2	100.0
Okeene CCD	1 593	78.8	15	0.9	33.3	1 483	34.1	19	36.8	51	45.1
Okeene town	1 257	78.3	10	0.8	50.0	1 169	37.1	16	43.8	41	51.2
Watonga CCD	6 566	72.0	319	4.9	30.4	6 200	50.0	114	38.6	660	43.2
Greenfield town	102	73.5	-	-	(X)	100	18.0	2	-	1	-
Hitchcock town	160	93.8	-	-	(X)	149	53.7	-	(X)	3	-
Watonga city	4 674	68.0	309	6.6	28.2	4 427	54.9	78	56.4	586	45.4

Table 1. **Place of Birth, Residence in 1995, and Language: 2000**—Con.

[Data based on a sample (except Tables 65-68). For information on confidentiality protection, coverage, sampling error, and nonsampling error, see Appendix G.
For location of definitions, see "How to Use This Census Report"]

State County County Subdivision Place	Total population	Native population—Percent born in state of residence	Foreign-born population			Population 5 years and over		Speak a language other than English at home			
								Population 5 to 17 years		Population 18 years and over	
			Number	Percent of total population	Percent naturalized citizens	Number	Percent living in different house in 1995	Number	Percent who speak English less than "very well"	Number	Percent who speak English less than "very well"
Bryan County	36 534	53.4	518	1.4	22.4	34 271	48.0	178	30.9	1 007	43.3
Colbert CCD	4 959	35.6	44	0.9	43.2	4 671	42.2	17	70.6	96	53.1
Colbert town	1 094	45.7	2	0.2	100.0	1 031	47.3	3	66.7	22	36.4
Durant CCD	24 130	56.2	349	1.4	23.5	22 612	51.8	108	24.1	685	39.9
Armstrong town	130	63.8	-	-	(X)	128	43.0	-	(X)	2	-
Calera town	1 742	53.6	11	0.6	36.4	1 582	48.4	9	-	32	28.1
Durant city (part)	13 555	57.6	314	2.3	20.1	12 703	57.4	74	35.1	490	47.1
Kenefic town	218	70.6	-	-	(X)	198	42.9	4	-	-	(X)
Mead town	155	68.4	-	-	(X)	149	35.6	2	-	-	(X)
Silo town	256	59.2	1	0.4	-	232	38.4	-	(X)	4	-
East Bryan CCD	1 354	56.8	32	2.4	15.6	1 259	36.8	15	86.7	39	28.2
Bennington town	285	53.9	3	1.1	100.0	248	41.9	-	(X)	15	6.7
North Central Bryan CCD	3 227	64.5	22	0.7	22.7	3 065	39.2	24	16.7	62	58.1
Bokchito town	581	66.3	-	-	(X)	533	42.6	-	(X)	7	100.0
Caddo town	951	64.8	3	0.3	100.0	908	45.2	4	100.0	14	50.0
Durant city (part)	-	(X)	-	(X)	(X)	-	(X)	-	(X)	-	(X)
South Bryan CCD	1 730	41.7	12	0.7	41.7	1 609	39.2	4	-	43	18.6
Achille town	527	45.6	3	0.6	33.3	484	46.1	2	-	12	33.3
Hendrix town	74	43.1	2	2.7	100.0	74	41.9	-	(X)	2	-
Kemp town	139	43.2	-	-	(X)	128	25.0	-	(X)	2	-
Southeast Bryan CCD	1 134	56.5	59	5.2	-	1 055	44.6	10	-	82	69.5
Caddo County	30 150	79.7	658	2.2	23.4	28 189	42.0	453	28.9	1 518	38.0
Anadarko CCD	11 346	77.9	285	2.5	17.5	10 499	46.0	200	27.0	610	44.9
Anadarko city	6 583	79.2	167	2.5	11.4	6 058	47.6	71	21.1	409	41.8
Gracemont town	340	84.7	1	0.3	-	319	49.2	-	(X)	17	35.3
Apache CCD	3 031	82.0	20	0.7	50.0	2 826	40.5	9	44.4	87	9.2
Apache town	1 613	81.1	7	0.4	42.9	1 492	44.8	2	-	35	8.6
Binger-Hinton CCD	5 361	80.2	190	3.5	22.1	5 068	44.5	76	40.8	366	41.5
Binger town	708	86.2	13	1.8	46.2	666	42.2	4	-	32	56.3
Bridgeport city	98	63.3	-	-	(X)	95	31.6	-	(X)	-	(X)
Hinton town	2 186	76.6	112	5.1	11.6	2 060	56.4	35	37.1	211	30.8
Lookeba town	157	89.8	29	18.5	41.4	147	48.3	6	66.7	26	88.5
Carnegie CCD	3 660	84.1	108	3.0	32.4	3 442	36.2	80	33.8	247	34.4
Carnegie town	1 629	81.6	91	5.6	22.0	1 517	44.0	63	30.2	145	41.4
Cyril-Cement CCD	3 069	77.5	5	0.2	100.0	2 867	38.2	24	-	66	13.6
Cement town	502	74.7	-	-	(X)	472	50.8	-	(X)	8	-
Cyril town	1 144	77.2	2	0.2	100.0	1 062	44.8	10	-	19	21.1
Fort Cobb CCD	1 813	82.0	6	0.3	33.3	1 722	30.7	16	25.0	57	7.0
Fort Cobb town	653	81.3	-	-	(X)	607	42.3	4	50.0	11	-
Hydro CCD	1 870	78.5	44	2.4	22.7	1 765	42.2	48	22.9	85	52.9
Eakly town	242	73.5	12	5.0	-	228	47.4	18	22.2	14	85.7
Hydro town (part)	764	75.6	2	0.3	100.0	720	52.2	6	-	9	44.4
Canadian County	87 697	68.3	2 841	3.2	51.9	81 771	46.9	1 160	31.2	4 036	38.0
East Canadian CCD	61 609	65.1	2 230	3.6	55.9	57 408	47.3	906	33.1	2 980	37.9
Mustang city	13 191	62.6	258	2.0	59.7	12 257	48.2	153	25.5	421	21.1
Oklahoma City city (part)	26 213	64.2	1 379	5.3	56.6	24 442	50.9	564	32.3	1 652	44.2
Piedmont city (part)	757	60.7	4	0.5	100.0	708	42.1	-	(X)	20	20.0
Yukon city	21 178	68.0	589	2.8	52.3	19 731	42.7	189	41.8	882	34.7
El Reno CCD	23 636	75.3	571	2.4	39.1	22 084	46.3	241	24.9	968	38.4
Calumet town (part)	192	87.3	11	5.7	18.2	171	55.6	3	66.7	14	14.3
El Reno city	16 274	76.4	455	2.8	34.9	15 174	49.3	191	21.5	796	41.5
Okarche town (part)	275	69.2	15	5.5	-	256	41.0	4	-	10	40.0
Oklahoma City city (part)	26	100.0	-	-	(X)	26	23.1	-	(X)	-	(X)
Piedmont city (part)	2 947	69.3	22	0.7	100.0	2 722	35.7	-	(X)	46	-
Union City town	1 370	68.3	19	1.4	68.4	1 287	47.7	6	50.0	23	26.1
Walnut CCD	834	75.8	5	0.6	100.0	798	41.0	1	-	23	34.8
West Canadian CCD	1 618	82.6	35	2.2	-	1 481	43.1	12	16.7	65	35.4
Calumet town (part)	380	84.4	9	2.4	-	341	46.0	3	-	18	38.9
Geary city (part)	109	83.5	-	-	(X)	100	60.0	5	-	10	20.0
Carter County	45 621	71.8	611	1.3	45.0	42 515	44.7	393	31.6	1 395	37.6
Ardmore CCD	34 983	70.3	525	1.5	45.9	32 515	46.1	324	31.2	1 147	36.7
Ardmore city (part)	23 386	69.1	458	2.0	46.5	21 786	47.8	247	30.4	908	39.3
Dickson town	1 157	69.9	5	0.4	60.0	1 067	38.8	7	14.3	17	58.8
Lone Grove city (part)	4 726	72.6	7	0.1	100.0	4 286	44.9	18	44.4	69	17.4
Springer town (part)	78	76.3	2	2.6	-	66	66.7	3	100.0	2	-
Ardmore North CCD	2 896	79.2	6	0.2	50.0	2 737	41.8	27	63.0	50	44.0
Ardmore city (part)	129	97.7	-	-	(X)	114	60.5	-	(X)	-	(X)
Gene Autry town	100	77.0	-	-	(X)	87	29.9	3	100.0	4	50.0
Springer town (part)	544	73.2	2	0.4	-	515	39.4	7	100.0	20	10.0
Tatums town	206	91.3	-	-	(X)	195	37.4	2	100.0	2	100.0
Healdton Central CCD	3 039	73.4	50	1.6	36.0	2 854	47.1	24	-	76	55.3
Healdton city	2 809	73.0	50	1.8	36.0	2 631	48.3	24	-	71	59.2
Healdton North CCD	1 580	81.3	14	0.9	28.6	1 496	30.4	8	25.0	37	56.8
Ratliff City town	114	89.5	-	-	(X)	109	46.8	-	(X)	-	(X)
Wilson CCD	3 123	75.6	16	0.5	56.3	2 913	37.4	10	40.0	85	22.4
Lone Grove city (part)	21	76.2	-	-	(X)	21	100.0	-	(X)	-	(X)
Wilson city	1 571	74.4	6	0.4	100.0	1 459	42.2	6	33.3	41	4.9
Cherokee County	42 521	72.0	1 113	2.6	21.5	39 641	48.6	619	31.7	2 528	41.9
East Cherokee CCD	5 631	73.7	29	0.5	37.9	5 308	42.1	42	14.3	347	23.3
Briggs CDP	348	88.8	18	5.2	-	325	57.2	-	(X)	94	28.7
Dry Creek CDP	209	59.8	-	-	(X)	205	41.5	-	(X)	6	-
Eldon CDP	1 019	82.8	-	-	(X)	933	35.6	6	-	45	20.0
Park Hill CDP (part)	454	64.8	-	-	(X)	420	27.1	-	(X)	10	40.0
Scraper CDP (part)	200	78.8	2	1.0	100.0	191	40.3	-	(X)	8	50.0
Tenkiller CDP	505	76.8	-	-	(X)	479	29.0	7	57.1	23	21.7
Welling CDP	686	77.7	9	1.3	100.0	630	45.7	1	-	43	18.6
Hulbert CCD	5 603	77.3	43	0.8	27.9	5 235	39.8	48	18.8	172	40.7
Fort Gibson town (part)	15	60.0	-	-	(X)	15	53.3	-	(X)	-	(X)
Hulbert town	567	84.0	-	-	(X)	516	47.7	5	100.0	13	69.2

Table 1. **Place of Birth, Residence in 1995, and Language: 2000**—Con.

[Data based on a sample (except Tables 65-68). For information on confidentiality protection, coverage, sampling error, and nonsampling error, see Appendix G.
For location of definitions, see "How to Use This Census Report"]

State County County Subdivision Place	Total population	Native population—Percent born in state of residence	Foreign-born population			Population 5 years and over		Speak a language other than English at home			
								Population 5 to 17 years		Population 18 years and over	
			Number	Percent of total population	Percent naturalized citizens	Number	Percent living in different house in 1995	Number	Percent who speak English less than "very well"	Number	Percent who speak English less than "very well"
Cherokee County—Con.											
Hulbert CCD—Con.											
Lost City CDP (part)	762	77.5	16	2.1	18.8	705	41.7	9	-	53	45.3
Shady Grove CDP (part)	376	77.7	-	-	(X)	362	29.3	4	-	15	26.7
Woodall CDP (part)	28	100.0	-	-	(X)	28	71.4	-	(X)	-	(X)
North Cherokee CCD	4 632	75.7	36	0.8	27.8	4 306	35.3	73	31.5	255	22.4
Lost City CDP (part)	80	65.8	1	1.3	100.0	79	36.7	1	-	9	66.7
Oaks town (part)	20	60.0	-	-	(X)	20	50.0	-	(X)	-	(X)
Scraper CDP (part)	114	63.2	-	-	(X)	103	47.6	-	(X)	-	(X)
Shady Grove CDP (part)	130	70.8	-	-	(X)	114	41.2	-	(X)	11	-
South Cherokee CCD	5 704	73.1	62	1.1	48.4	5 260	46.3	44	34.1	253	28.5
Keys CDP	369	83.2	-	-	(X)	327	51.7	-	(X)	7	100.0
Park Hill CDP (part)	2 080	80.2	32	1.5	18.8	1 870	47.6	32	40.6	131	36.6
Pettit CDP	884	64.2	17	1.9	100.0	842	40.4	-	(X)	17	-
Tahlequah city (part)	7	100.0	-	-	(X)	7	-	-	(X)	-	(X)
Zeb CDP	488	76.8	6	1.2	-	443	31.4	2	100.0	22	36.4
Tahlequah CCD	20 951	68.9	943	4.5	18.7	19 532	56.3	412	34.7	1 501	52.0
Park Hill CDP (part)	1 440	72.1	-	-	(X)	1 231	55.6	-	(X)	21	42.9
Scraper CDP (part)	190	42.6	-	-	(X)	181	34.3	-	(X)	-	(X)
Shady Grove CDP (part)	51	80.4	-	-	(X)	48	16.7	2	100.0	7	28.6
Tahlequah city (part)	14 501	67.0	688	4.7	18.0	13 635	59.1	325	34.2	1 088	46.5
Woodall CDP (part)	723	76.9	14	1.9	-	689	45.7	11	72.7	37	70.3
Choctaw County	15 342	61.6	75	0.5	41.3	14 354	40.3	90	25.6	383	26.9
Fort Towson CCD	2 903	59.2	11	0.4	27.3	2 741	35.4	7	-	63	25.4
Fort Towson town	625	55.7	2	0.3	-	570	50.2	-	(X)	9	22.2
Sawyer town (part)	275	60.5	4	1.5	-	253	36.0	-	(X)	4	100.0
Swink town	100	50.0	-	-	(X)	97	49.5	-	(X)	6	-
Hugo CCD	9 285	61.8	40	0.4	50.0	8 657	43.0	72	25.0	234	30.3
Hugo city	5 456	62.6	27	0.5	48.1	5 043	44.9	52	28.8	149	32.9
Sawyer town (part)	14	35.7	-	-	(X)	14	7.1	-	(X)	-	(X)
West Choctaw CCD	3 154	63.4	24	0.8	33.3	2 956	37.0	11	45.5	86	18.6
Boswell town	697	64.8	4	0.6	50.0	651	37.6	2	100.0	18	-
Soper town	342	56.1	-	-	(X)	327	64.5	3	100.0	12	33.3
Cimarron County	3 148	51.6	325	10.3	27.7	2 936	36.2	143	27.3	326	57.4
Boise City CCD	841	51.4	92	10.9	7.6	779	37.2	29	10.3	79	54.4
Keyes town	406	51.4	52	12.8	13.5	376	42.6	19	15.8	40	70.0
Keyes CCD	2 307	51.7	233	10.1	35.6	2 157	35.9	114	31.6	247	58.3
Boise City city	1 499	55.5	183	12.2	39.3	1 385	38.8	90	37.8	204	54.9
Cleveland County	208 016	63.3	9 206	4.4	46.2	194 674	54.1	2 388	28.6	12 376	36.5
East Cleveland CCD	21 018	65.3	268	1.3	41.8	19 955	43.1	140	33.6	809	29.9
Etowah town	140	74.3	-	-	(X)	118	42.4	-	(X)	2	-
Noble city (part)	303	66.3	-	-	(X)	294	20.1	-	(X)	-	(X)
Norman city (part)	8 316	64.0	115	1.4	36.5	7 895	34.7	45	31.1	240	29.6
Oklahoma City city (part)	-	(X)	-	(X)	(X)	-	(X)	-	(X)	-	(X)
Slaughterville town	3 542	68.4	46	1.3	28.3	3 304	44.8	44	22.7	129	41.1
Lexington CCD	2 570	76.7	86	3.3	23.3	2 380	53.4	21	61.9	134	55.2
Lexington city	2 075	75.2	76	3.7	26.3	1 922	55.6	18	55.6	118	49.2
Purcell city (part)	-	(X)	-	(X)	(X)	-	(X)	-	(X)	-	(X)
Noble CCD	5 613	71.3	57	1.0	49.1	5 192	53.9	25	36.0	180	35.6
Noble city (part)	4 950	70.5	52	1.1	53.8	4 586	55.3	25	36.0	172	32.6
Norman CCD	88 520	59.2	5 715	6.5	35.5	83 280	62.5	1 099	31.8	7 047	36.7
Hall Park town	1 128	60.6	39	3.5	84.6	1 079	30.0	21	19.0	53	28.3
Norman city (part)	87 260	59.2	5 667	6.5	35.2	82 076	62.9	1 078	32.1	6 985	36.6
Oklahoma City city (part)	-	(X)	-	(X)	(X)	-	(X)	-	(X)	-	(X)
North Cleveland CCD	90 295	65.8	3 080	3.4	67.1	83 867	48.4	1 103	24.0	4 206	37.0
Moore city	40 879	63.1	1 187	2.9	57.9	37 688	48.1	404	23.8	1 686	31.5
Norman city (part)	117	88.9	-	-	(X)	103	70.9	-	(X)	-	(X)
Oklahoma City city (part)	47 333	68.0	1 887	4.0	73.1	44 270	48.8	699	24.2	2 500	40.7
Coal County	6 031	74.5	95	1.6	42.1	5 639	37.4	87	28.7	252	34.1
East Coal CCD	4 031	76.1	56	1.4	39.3	3 788	36.8	22	-	155	42.6
Coalgate city	2 049	73.6	44	2.1	27.3	1 913	45.0	20	-	132	39.4
Lehigh city	313	72.7	2	0.6	100.0	293	42.3	2	-	4	100.0
Phillips town	160	78.8	-	-	(X)	151	25.2	-	(X)	-	(X)
West Coal CCD	2 000	71.4	39	2.0	46.2	1 851	38.6	65	38.5	97	20.6
Bromide town (part)	37	67.6	-	-	(X)	37	-	-	(X)	2	-
Centrahoma city	75	66.7	-	-	(X)	74	50.0	3	100.0	-	(X)
Tupelo city	397	70.5	4	1.0	-	353	45.6	15	-	14	-
Comanche County	114 996	45.1	6 191	5.4	57.9	106 069	57.4	1 767	27.7	10 189	30.7
Lawton CCD	69 319	45.3	4 458	6.4	59.6	63 469	56.5	1 127	28.0	6 324	31.4
Lawton city (part)	69 134	45.2	4 456	6.4	59.6	63 294	56.5	1 122	28.2	6 310	31.5
Northeast Comanche CCD	5 555	67.7	80	1.4	66.3	5 167	41.2	25	36.0	172	22.7
Elgin city (part)	1 181	67.9	16	1.4	68.8	1 080	45.9	8	25.0	52	19.2
Fletcher town	1 055	65.2	19	1.8	68.4	994	40.5	3	100.0	36	22.2
Sterling town	742	70.6	10	1.3	80.0	691	44.7	2	-	10	-
Northwest Comanche CCD	5 116	58.8	117	2.3	71.8	4 880	40.7	58	63.8	251	8.8
Elgin city (part)	15	66.7	-	-	(X)	15	60.0	-	(X)	-	(X)
Medicine Park town (part)	381	53.2	11	2.9	81.8	359	53.2	3	100.0	38	7.9
Sill CCD	12 033	8.1	623	5.2	37.2	11 093	93.3	206	17.5	1 703	30.8
Lawton city (part)	12 028	8.1	623	5.2	37.2	11 088	93.3	206	17.5	1 703	30.8
Medicine Park town (part)	-	(X)	-	(X)	(X)	-	(X)	-	(X)	-	(X)
Southeast Comanche CCD	14 268	47.5	729	5.1	61.5	13 438	53.1	267	26.6	1 313	36.9
Lawton city (part)	11 797	43.4	676	5.7	59.6	11 072	57.1	264	26.9	1 248	37.4
Southwest Comanche CCD	8 705	67.2	184	2.1	60.9	8 022	42.6	84	25.0	426	18.1
Cache city	2 389	70.0	24	1.0	62.5	2 213	41.9	18	44.4	123	8.9
Chattanooga town (part)	427	73.7	9	2.1	33.3	393	54.5	10	-	23	47.8
Faxon town	160	71.3	-	-	(X)	153	43.8	2	100.0	-	(X)

Table 1. **Place of Birth, Residence in 1995, and Language: 2000**—Con.

[Data based on a sample (except Tables 65-68). For information on confidentiality protection, coverage, sampling error, and nonsampling error, see Appendix G.
For location of definitions, see "How to Use This Census Report"]

State County County Subdivision Place	Total population	Native population—Percent born in state of residence	Foreign-born population			Population 5 years and over		Speak a language other than English at home			
								Population 5 to 17 years		Population 18 years and over	
			Number	Percent of total population	Percent naturalized citizens	Number	Percent living in different house in 1995	Number	Percent who speak English less than "very well"	Number	Percent who speak English less than "very well"
Comanche County—Con.											
Southwest Comanche CCD—Con.											
Geronimo town	972	61.6	22	2.3	68.2	890	45.4	13	15.4	40	40.0
Indiahoma town	389	83.4	4	1.0	-	337	32.6	1	-	21	19.0
Lawton city (part)	71	51.8	15	21.1	100.0	70	50.0	16	-	32	46.9
Cotton County	6 614	65.6	101	1.5	24.8	6 179	39.9	68	22.1	232	31.9
Southwest Cotton CCD	1 253	32.5	35	2.8	11.4	1 173	38.3	7	-	39	41.0
Devol town	170	27.1	-	-	(X)	156	33.3	-	(X)	2	-
Randlett town	489	37.6	-	-	(X)	451	38.6	2	-	5	40.0
Temple CCD	1 442	69.8	30	2.1	30.0	1 355	43.9	30	10.0	68	23.5
Temple town	1 148	69.9	27	2.4	25.9	1 080	47.2	21	14.3	55	29.1
Walters CCD	3 919	74.5	36	0.9	33.3	3 651	39.0	31	38.7	125	33.6
Walters city	2 702	74.7	26	1.0	26.9	2 484	40.7	20	40.0	95	30.5
Craig County	14 950	71.1	75	0.5	48.0	14 079	43.9	75	41.3	242	37.2
North Craig CCD	2 972	67.1	12	0.4	16.7	2 780	36.8	21	38.1	56	37.5
Bluejacket town	294	67.0	-	-	(X)	257	30.4	-	(X)	6	33.3
Welch town	610	75.9	3	0.5	66.7	588	44.2	5	20.0	10	30.0
Vinita East CCD	9 301	71.6	56	0.6	48.2	8 800	47.8	39	46.2	137	47.4
Ketchum town	285	69.8	-	-	(X)	269	40.9	-	(X)	2	-
Vinita city	6 489	71.1	41	0.6	56.1	6 118	51.1	32	34.4	109	59.6
Vinita West CCD	2 677	73.9	7	0.3	100.0	2 499	38.2	15	33.3	49	8.2
Big Cabin town	318	76.3	1	0.3	100.0	278	35.3	2	-	2	-
Creek County	67 367	73.2	457	0.7	47.9	62 822	41.7	592	28.5	1 540	26.4
Bristow CCD	6 685	76.3	14	0.2	57.1	6 216	43.8	64	21.9	88	13.6
Bristow city	4 213	74.8	-	-	(X)	3 922	47.7	46	19.6	38	15.8
Bristow South CCD	2 837	75.9	10	0.4	50.0	2 668	35.2	15	33.3	55	40.0
Depew town	570	70.2	-	-	(X)	537	42.6	13	23.1	9	33.3
Drumright CCD	3 473	73.0	-	-	(X)	3 220	44.3	17	35.3	111	11.7
Drumright city (part)	2 808	73.9	-	-	(X)	2 595	47.0	17	35.3	92	7.6
Kellyville-Slick CCD	3 595	77.4	14	0.4	35.7	3 388	36.8	45	17.8	65	6.2
Kellyville town (part)	856	74.8	6	0.7	83.3	819	38.5	19	42.1	18	22.2
Sapulpa city (part)	-	(X)	-	(X)	(X)	-	(X)	-	(X)	-	(X)
Slick town	165	88.5	-	-	(X)	158	35.4	1	-	11	-
Keystone Lake CCD	11 155	73.1	85	0.8	44.7	10 354	38.8	94	35.1	164	11.0
Lawrence Creek town	138	72.8	2	1.4	-	119	53.8	6	-	4	-
Mannford town (part)	1 946	68.6	35	1.8	28.6	1 801	48.0	17	-	22	-
Oilton city	1 123	77.0	3	0.3	100.0	1 039	50.0	3	-	28	-
Sapulpa city (part)	-	(X)	-	(X)	(X)	-	(X)	-	(X)	-	(X)
Sapulpa CCD	36 315	72.0	321	0.9	50.8	33 888	43.5	355	29.0	998	30.9
Kellyville town (part)	34	73.5	-	-	(X)	32	53.1	-	(X)	-	(X)
Kiefer town	997	70.0	14	1.4	-	926	51.9	12	50.0	15	46.7
Mounds town	1 134	74.1	8	0.7	50.0	1 039	43.0	-	(X)	22	9.1
Oakhurst CDP (part)	803	81.1	24	3.0	-	701	24.5	11	-	17	70.6
Sapulpa city (part)	18 848	72.4	176	0.9	61.9	17 604	46.5	250	26.8	555	27.7
Shamrock-Heyburn Lake CCD	3 307	73.4	13	0.4	-	3 088	34.4	2	-	59	50.8
Kellyville town (part)	-	(X)	-	(X)	(X)	-	(X)	-	(X)	-	(X)
Shamrock town	149	61.7	-	-	(X)	134	50.0	-	(X)	3	-
Stroud city (part)	-	(X)	-	(X)	(X)	-	(X)	-	(X)	-	(X)
Custer County	26 142	73.6	878	3.4	46.9	24 588	50.0	478	26.8	1 732	43.7
Butler CCD	1 114	79.0	7	0.6	100.0	1 058	35.2	6	50.0	52	28.8
Butler town	352	69.7	2	0.6	100.0	330	43.6	-	(X)	27	55.6
Hammon town (part)	3	100.0	-	-	(X)	3	-	-	(X)	2	-
Clinton CCD	10 747	73.9	502	4.7	42.2	9 997	43.2	318	35.8	971	52.8
Arapaho town	720	73.0	15	2.1	40.0	678	31.0	5	60.0	54	16.7
Clinton city (part)	8 888	73.3	485	5.5	42.1	8 255	46.1	304	35.9	890	56.5
Custer City CCD	1 146	73.8	23	2.0	60.9	1 086	41.5	20	-	61	29.5
Custer City town	387	65.4	3	0.8	100.0	357	49.3	2	-	3	-
Thomas city (part)	10	40.0	-	-	(X)	10	-	-	(X)	-	(X)
Thomas CCD	1 221	74.2	5	0.4	60.0	1 149	46.1	12	16.7	42	31.0
Thomas city (part)	1 221	74.2	5	0.4	60.0	1 149	46.1	12	16.7	42	31.0
Weatherford CCD	11 914	72.8	341	2.9	51.6	11 298	58.7	122	7.4	606	32.7
Weatherford city	9 783	72.2	292	3.0	49.3	9 317	62.8	98	9.2	484	35.7
Delaware County	37 077	50.4	500	1.3	37.2	34 813	48.0	421	36.8	1 814	33.1
Colcord CCD	5 288	36.9	57	1.1	35.1	4 903	44.2	31	48.4	179	29.6
Colcord town	840	47.1	5	0.6	40.0	761	52.8	8	25.0	54	11.1
Dripping Springs CDP	33	45.5	-	-	(X)	28	-	-	(X)	-	(X)
Flint Creek CDP (part)	407	30.1	8	2.0	100.0	384	62.0	-	(X)	13	100.0
West Siloam Springs town	950	34.9	30	3.2	6.7	866	60.6	10	70.0	34	41.2
Grove CCD	17 810	45.0	248	1.4	35.5	16 976	53.1	125	52.8	418	32.3
Bernice town	497	51.8	7	1.4	-	465	46.5	2	-	13	38.5
Cayuga CDP	91	46.2	-	-	(X)	85	37.6	-	(X)	5	-
Cleora CDP	1 110	47.3	19	1.7	42.1	1 061	56.8	12	75.0	17	23.5
Copeland CDP	1 408	38.3	29	2.1	69.0	1 339	61.5	13	100.0	24	-
Dodge CDP	58	25.9	-	-	(X)	58	62.1	-	(X)	-	(X)
Grove city	5 161	46.1	51	1.0	15.7	4 899	61.2	34	73.5	99	40.4
Jay CCD	9 011	59.5	176	2.0	41.5	8 407	43.0	156	20.5	684	30.8
Brush Creek CDP	26	79.2	2	7.7	100.0	26	23.1	-	(X)	14	28.6
Dennis CDP	233	39.5	-	-	(X)	220	61.4	-	(X)	6	-
Jay city	2 496	59.0	69	2.8	20.3	2 304	51.0	46	37.0	221	36.2
New Eucha CDP	232	72.1	6	2.6	100.0	230	34.8	10	-	18	44.4
Sycamore CDP	237	72.6	-	-	(X)	202	8.9	11	-	27	-
Zena CDP	162	63.0	-	-	(X)	151	52.3	18	-	25	32.0
Kansas CCD	4 968	67.3	19	0.4	26.3	4 527	41.7	109	38.5	533	37.9
Bull Hollow CDP	77	83.1	-	-	(X)	66	18.2	-	(X)	18	-
Cloud Creek CDP	78	44.9	-	-	(X)	78	34.6	3	-	-	(X)
Flint Creek CDP (part)	162	39.5	-	-	(X)	151	64.9	-	(X)	1	-
Kansas town	694	63.7	-	-	(X)	642	41.7	10	60.0	40	35.0
Leach CDP	267	70.0	-	-	(X)	236	29.2	-	(X)	4	-

Table 1. **Place of Birth, Residence in 1995, and Language: 2000**—Con.

[Data based on a sample (except Tables 65-68). For information on confidentiality protection, coverage, sampling error, and nonsampling error, see Appendix G.
For location of definitions, see "How to Use This Census Report"]

State County County Subdivision Place	Total population	Native population—Percent born in state of residence	Foreign-born population			Population 5 years and over		Speak a language other than English at home			
								Population 5 to 17 years		Population 18 years and over	
			Number	Percent of total population	Percent naturalized citizens	Number	Percent living in different house in 1995	Number	Percent who speak English less than "very well"	Number	Percent who speak English less than "very well"
Delaware County—Con.											
Kansas CCD—Con.											
Oaks town (part)	358	84.9	-	-	(X)	326	50.3	13	69.2	39	28.2
Old Eucha CDP	89	83.9	2	2.2	-	83	27.7	-	(X)	37	56.8
Rocky Ford CDP	35	65.7	-	-	(X)	35	57.1	-	(X)	5	100.0
Tagg Flats CDP	19	100.0	-	-	(X)	19	10.5	-	(X)	-	(X)
Twin Oaks CDP	179	65.4	-	-	(X)	156	66.0	-	(X)	28	3.6
Dewey County	4 743	79.0	62	1.3	40.3	4 508	33.8	44	31.8	115	51.3
Dewey South CCD	1 405	80.4	19	1.4	73.7	1 356	33.2	15	40.0	34	44.1
Leedey town	376	73.7	3	0.8	100.0	357	49.3	-	(X)	7	-
Putnam town	60	73.7	3	5.0	-	57	31.6	-	(X)	3	-
Taloga town	362	83.3	2	0.6	-	346	36.4	-	(X)	8	50.0
Seiling CCD	1 985	82.3	14	0.7	7.1	1 860	34.0	18	27.8	54	35.2
Oakwood town	41	75.6	-	-	(X)	41	39.0	1	100.0	-	(X)
Seiling city	899	79.3	13	1.4	-	832	47.1	11	27.3	32	18.8
Vici CCD	1 353	72.7	29	2.1	34.5	1 292	34.2	11	27.3	27	92.6
Camargo town	103	75.2	2	1.9	-	103	26.2	-	(X)	5	100.0
Vici town	672	67.0	21	3.1	19.0	632	40.8	3	66.7	16	87.5
Ellis County	4 075	68.3	34	0.8	64.7	3 871	32.4	22	18.2	117	38.5
Northeast Ellis CCD	1 214	70.9	12	1.0	83.3	1 148	34.7	6	33.3	22	13.6
Fargo town	378	72.0	3	0.8	100.0	347	39.8	2	-	9	33.3
Gage town	446	71.4	2	0.4	100.0	420	39.3	2	100.0	4	-
Northwest Ellis CCD	1 615	64.5	14	0.9	50.0	1 537	36.0	6	-	71	38.0
Shattuck town	1 216	60.0	12	1.0	58.3	1 149	40.4	6	-	53	28.3
South Ellis CCD	1 246	70.7	8	0.6	62.5	1 186	25.7	10	20.0	24	62.5
Arnett town	506	67.2	3	0.6	-	472	35.0	6	-	12	83.3
Garfield County	57 813	66.6	1 544	2.7	41.5	53 944	48.3	827	34.8	2 254	39.0
Enid CCD	50 876	65.2	1 499	2.9	40.7	47 405	50.0	789	34.9	2 105	39.3
Breckenridge town (part)	212	70.8	-	-	(X)	200	49.5	1	-	2	-
Enid city (part)	47 094	64.4	1 480	3.1	40.1	43 818	51.2	758	35.2	2 054	39.1
Fairmont town	137	77.4	-	-	(X)	134	27.6	-	(X)	-	(X)
Lahoma town	549	75.6	-	-	(X)	512	46.9	8	-	5	40.0
North Enid town	770	78.4	2	0.3	100.0	737	38.8	4	100.0	3	33.3
North Garfield CCD	3 164	74.1	16	0.5	100.0	2 965	34.2	7	71.4	41	24.4
Breckenridge town (part)	17	76.5	-	-	(X)	17	11.8	-	(X)	-	(X)
Carrier town	81	74.1	-	-	(X)	73	30.1	-	(X)	2	-
Enid city (part)	-	(X)	-	(X)	(X)	-	(X)	-	(X)	-	(X)
Garber city	845	64.7	-	-	(X)	784	42.1	2	100.0	11	36.4
Hillsdale town	106	76.7	3	2.8	100.0	94	74.5	-	(X)	-	(X)
Hunter town	193	73.6	-	-	(X)	173	32.9	2	-	4	-
Kremlin town	259	73.0	-	-	(X)	250	31.6	2	100.0	4	-
South Garfield CCD	3 773	77.8	29	0.8	48.3	3 574	37.0	31	25.8	108	38.0
Covington town	539	77.8	4	0.7	-	521	40.1	6	50.0	11	27.3
Douglas town	37	86.5	-	-	(X)	34	47.1	3	-	2	100.0
Drummond town	432	66.9	-	-	(X)	403	44.2	7	42.9	18	33.3
Waukomis town	1 297	75.6	13	1.0	84.6	1 219	42.8	6	33.3	16	68.8
Garvin County	27 210	75.8	444	1.6	44.4	25 484	43.6	268	20.5	734	42.5
Elmore City CCD	5 063	77.9	20	0.4	70.0	4 774	35.8	8	-	77	42.9
Elmore City town	754	75.1	-	-	(X)	675	50.7	6	-	12	16.7
Erin Springs town (part)	100	78.0	-	-	(X)	100	11.0	-	(X)	-	(X)
Lindsay CCD	3 001	70.3	18	0.6	77.8	2 812	40.8	10	100.0	80	37.5
Erin Springs town (part)	-	(X)	-	(X)	(X)	-	(X)	-	(X)	-	(X)
Lindsay city	2 883	69.3	18	0.6	77.8	2 694	41.0	10	100.0	80	37.5
Maysville CCD	2 227	77.1	14	0.6	42.9	2 040	41.4	12	50.0	47	27.7
Maysville town	1 338	77.1	3	0.2	100.0	1 208	43.0	-	(X)	21	28.6
Pauls Valley CCD	13 813	77.1	385	2.8	40.5	12 987	46.1	236	15.7	508	46.5
Davis city (part)	-	(X)	-	(X)	(X)	-	(X)	-	(X)	-	(X)
Paoli town	672	74.5	2	0.3	100.0	644	46.1	9	22.2	12	66.7
Pauls Valley city	6 164	76.6	253	4.1	45.1	5 767	46.5	135	15.6	335	46.0
Wynnewood city	2 392	77.0	36	1.5	52.8	2 258	51.9	24	16.7	67	19.4
Stratford CCD	3 106	71.2	7	0.2	100.0	2 871	49.9	2	100.0	22	-
Stratford town	1 496	71.4	5	0.3	100.0	1 369	55.6	2	100.0	10	-
Grady County	45 516	75.7	501	1.1	46.7	42 476	43.4	345	43.8	1 056	38.4
Amber-Pocasset CCD	5 233	78.0	49	0.9	24.5	4 852	43.3	30	56.7	96	45.8
Amber town	484	81.8	-	-	(X)	441	38.8	3	100.0	14	64.3
Blanchard city (part)	3	100.0	-	-	(X)	3	100.0	-	(X)	-	(X)
Chickasha city (part)	-	(X)	-	(X)	(X)	-	(X)	-	(X)	-	(X)
Pocasset town	189	82.5	-	-	(X)	169	62.1	-	(X)	-	(X)
Chickasha CCD	19 856	75.3	222	1.1	45.5	18 552	47.2	174	39.7	519	38.2
Chickasha city (part)	15 877	75.0	174	1.1	52.3	14 812	50.4	137	43.1	422	34.8
Ninnekah town (part)	688	72.4	-	-	(X)	665	38.5	-	(X)	8	75.0
Norge town	88	78.2	1	1.1	-	88	21.6	5	-	1	100.0
Verden town	609	77.3	-	-	(X)	548	43.4	-	(X)	2	-
Minco CCD	2 425	81.3	64	2.6	15.6	2 267	38.5	34	44.1	60	45.0
Minco city	1 684	80.1	31	1.8	32.3	1 575	37.3	16	37.5	33	39.4
Ninnekah-Alex CCD	3 662	77.5	21	0.6	61.9	3 395	36.8	18	55.6	49	6.1
Alex town	609	79.3	4	0.7	-	569	42.2	6	66.7	8	-
Bradley town	180	75.0	-	-	(X)	170	37.1	-	(X)	-	(X)
Ninnekah town (part)	330	74.1	2	0.6	100.0	301	51.8	2	100.0	3	-
Rush Springs CCD	3 765	74.8	56	1.5	26.8	3 558	39.2	28	35.7	109	43.1
Rush Springs town	1 304	74.9	23	1.8	43.5	1 199	46.0	5	60.0	34	29.4
Tuttle CCD	10 575	73.8	89	0.8	93.3	9 852	41.1	61	49.2	223	38.6
Blanchard city (part)	38	78.9	-	-	(X)	35	42.9	-	(X)	-	(X)
Tuttle city	4 026	75.1	32	0.8	100.0	3 751	38.5	35	34.3	99	64.6
Grant County	5 144	69.3	46	0.9	28.3	4 869	37.7	41	24.4	104	38.5
Lamont CCD	919	72.7	8	0.9	-	870	34.5	14	35.7	16	62.5
Deer Creek town	164	68.5	2	1.2	-	147	37.4	4	50.0	8	100.0

Table 1. **Place of Birth, Residence in 1995, and Language: 2000**—Con.

[Data based on a sample (except Tables 65-68). For information on confidentiality protection, coverage, sampling error, and nonsampling error, see Appendix G.
For location of definitions, see "How to Use This Census Report"]

State County County Subdivision Place	Total population	Native population—Percent born in state of residence	Foreign-born population: Number	Foreign-born population: Percent of total population	Foreign-born population: Percent naturalized citizens	Population 5 years and over: Number	Population 5 years and over: Percent living in different house in 1995	Speak a language other than English at home: Population 5 to 17 years: Number	Speak a language other than English at home: Population 5 to 17 years: Percent who speak English less than "very well"	Speak a language other than English at home: Population 18 years and over: Number	Speak a language other than English at home: Population 18 years and over: Percent who speak English less than "very well"
Grant County—Con.											
Lamont CCD—Con.											
Lamont town	463	71.8	6	1.3	-	439	44.6	8	37.5	4	-
Medford CCD	1 844	69.3	16	0.9	18.8	1 741	39.1	16	-	51	37.3
Jefferson town	37	78.4	-	-	(X)	37	29.7	-	(X)	-	(X)
Medford city	1 193	70.9	16	1.3	18.8	1 121	46.6	16	-	33	45.5
Renfrow town	19	21.1	-	-	(X)	19	21.1	-	(X)	-	(X)
Southwest Grant CCD	1 602	75.8	17	1.1	47.1	1 500	37.6	11	45.5	30	26.7
Nash town	211	84.7	2	0.9	100.0	205	20.0	-	(X)	2	100.0
Pond Creek city	871	69.8	8	0.9	25.0	803	42.5	8	25.0	20	30.0
Wakita CCD	779	51.9	5	0.6	40.0	758	38.1	-	(X)	7	42.9
Manchester town	119	29.4	-	-	(X)	114	39.5	-	(X)	-	(X)
Wakita town	426	57.2	3	0.7	-	415	46.7	-	(X)	7	42.9
Greer County	6 061	68.3	89	1.5	40.4	5 780	44.5	87	46.0	370	40.0
Granite CCD	2 260	66.5	20	0.9	65.0	2 196	45.9	38	44.7	246	40.7
Granite town	1 831	64.1	13	0.7	61.5	1 780	50.7	24	50.0	222	40.5
Mangum CCD	3 570	68.4	68	1.9	33.8	3 356	45.7	49	46.9	114	36.0
Mangum city	2 886	67.5	68	2.4	33.8	2 711	47.2	49	46.9	114	36.0
Northwest Greer CCD	231	84.3	1	0.4	-	228	14.0	-	(X)	10	70.0
Willow town	111	76.6	-	-	(X)	108	13.0	-	(X)	7	57.1
Harmon County	3 283	61.1	97	3.0	57.7	3 117	37.9	140	47.9	443	42.0
Gould CCD	499	69.3	10	2.0	-	458	44.5	18	83.3	38	78.9
Gould town	209	64.8	10	4.8	-	188	38.8	11	72.7	24	66.7
Hollis CCD	2 784	59.7	87	3.1	64.4	2 659	36.7	122	42.6	405	38.5
Hollis city	2 307	57.7	87	3.8	64.4	2 210	38.8	118	40.7	391	38.4
Harper County	3 562	68.8	125	3.5	55.2	3 401	36.6	52	17.3	131	64.9
Buffalo CCD	1 730	69.5	72	4.2	51.4	1 664	35.8	23	17.4	69	63.8
Buffalo town	1 185	67.1	72	6.1	51.4	1 129	41.4	23	17.4	65	64.6
Laverne CCD	1 832	68.2	53	2.9	60.4	1 737	37.4	29	17.2	62	66.1
Laverne town	1 057	66.3	36	3.4	80.6	995	41.3	22	13.6	41	65.9
May town	27	66.7	-	-	(X)	26	50.0	-	(X)	-	(X)
Rosston town	98	44.9	9	9.2	-	90	45.6	2	100.0	7	100.0
Haskell County	11 792	65.8	92	0.8	47.8	11 001	43.4	42	26.2	234	35.0
Keota CCD	1 893	57.8	26	1.4	46.2	1 755	36.2	7	-	35	37.1
Keota town	510	60.8	-	-	(X)	469	41.2	-	(X)	6	-
McCurtain CCD	2 327	62.6	29	1.2	20.7	2 179	42.0	-	(X)	58	36.2
McCurtain town	480	64.4	-	-	(X)	464	40.1	-	(X)	11	36.4
Stigler city (part)	-	(X)	-	(X)	(X)	-	(X)	-	(X)	-	(X)
Stigler CCD	4 243	65.8	33	0.8	66.7	3 925	55.1	20	-	75	29.3
Stigler city (part)	2 707	62.9	10	0.4	100.0	2 528	65.2	15	-	35	54.3
Tamaha town	195	67.9	2	1.0	100.0	185	48.1	-	(X)	-	(X)
West Haskell CCD	3 329	72.6	4	0.1	100.0	3 142	33.6	15	73.3	66	39.4
Kinta town	252	77.0	-	-	(X)	225	44.9	-	(X)	2	-
Whitefield town	224	83.5	-	-	(X)	215	29.3	-	(X)	7	-
Hughes County	14 154	74.5	158	1.1	34.8	13 334	42.6	169	45.0	690	29.1
Holdenville CCD	8 609	74.0	125	1.5	34.4	8 135	46.0	113	47.8	449	29.6
Holdenville city	4 737	74.7	73	1.5	45.2	4 416	50.1	60	50.0	177	17.5
Horntown town	58	65.5	-	-	(X)	56	8.9	-	(X)	1	-
Lamar town	200	72.2	2	1.0	100.0	194	47.4	8	-	9	11.1
Spaulding town	51	74.5	-	-	(X)	47	14.9	-	(X)	3	-
Yeager town	53	73.6	-	-	(X)	53	13.2	5	100.0	1	100.0
South Hughes CCD	2 477	75.1	21	0.8	14.3	2 322	31.4	25	64.0	61	26.2
Allen town (part)	138	76.8	-	-	(X)	129	60.5	4	50.0	4	-
Atwood town	98	89.8	-	-	(X)	88	29.5	-	(X)	-	(X)
Calvin town	278	69.4	-	-	(X)	251	40.2	-	(X)	12	16.7
Gerty town	99	83.8	-	-	(X)	94	34.0	2	-	-	(X)
Stuart town	229	69.7	1	0.4	100.0	212	34.4	-	(X)	-	(X)
Wetumka CCD	3 068	75.3	12	0.4	75.0	2 877	42.0	31	19.4	180	28.9
Dustin town	446	74.5	3	0.7	-	424	46.0	19	31.6	32	46.9
Wetumka city	1 455	78.6	4	0.3	100.0	1 346	46.7	10	-	85	7.1
Jackson County	28 439	50.9	1 339	4.7	42.5	26 053	55.8	884	30.0	2 776	33.4
Altus CCD	23 587	48.5	1 232	5.2	42.8	21 535	58.5	808	30.3	2 450	33.0
Altus city	21 490	47.6	1 186	5.5	41.1	19 594	60.0	781	28.8	2 316	32.6
Blair town	897	65.9	11	1.2	63.6	833	43.7	9	66.7	48	50.0
Martha town	202	51.8	3	1.5	33.3	182	50.0	1	-	26	30.8
Altus South CCD	391	59.0	20	5.1	35.0	374	37.2	-	(X)	19	-
Elmer town	86	61.9	2	2.3	100.0	81	17.3	-	(X)	3	-
East Jackson CCD	2 253	62.7	31	1.4	35.5	2 095	43.4	17	76.5	92	57.6
Headrick town	144	58.3	-	-	(X)	132	29.5	-	(X)	7	57.1
West Jackson CCD	2 208	63.1	56	2.5	42.9	2 049	44.3	59	11.9	215	30.2
East Duke town	426	71.5	5	1.2	40.0	398	39.9	6	-	29	24.1
Eldorado town	521	58.8	18	3.5	27.8	483	45.5	9	-	23	34.8
Olustee town	670	61.1	24	3.6	58.3	616	41.2	23	17.4	138	27.5
Jefferson County	6 818	63.0	247	3.6	28.3	6 401	41.5	108	22.2	362	48.9
Ringling CCD	2 108	74.3	25	1.2	52.0	1 962	38.6	29	6.9	30	33.3
Cornish town	190	63.1	14	7.4	14.3	175	38.9	5	-	12	66.7
Ringling town	1 112	73.8	2	0.2	100.0	1 043	41.5	24	8.3	4	-
South Jefferson CCD	1 746	51.5	38	2.2	42.1	1 643	41.1	40	20.0	126	36.5
Ryan town	871	52.4	16	1.8	31.3	823	48.7	8	25.0	61	44.3
Sugden town (part)	57	70.2	-	-	(X)	51	62.7	-	(X)	4	-
Terral town	376	40.6	19	5.1	47.4	351	26.2	29	20.7	42	42.9
Waurika CCD	2 964	61.7	184	6.2	22.3	2 796	43.8	39	35.9	206	58.7
Addington town	125	54.5	2	1.6	100.0	116	24.1	-	(X)	3	-
Hastings town	162	66.0	-	-	(X)	152	23.0	-	(X)	2	-
Sugden town (part)	2	-	-	-	(X)	2	100.0	-	(X)	-	(X)
Waurika city	1 939	64.8	155	8.0	15.5	1 835	48.3	32	43.8	173	61.8

Table 1. **Place of Birth, Residence in 1995, and Language: 2000**—Con.

[Data based on a sample (except Tables 65-68). For information on confidentiality protection, coverage, sampling error, and nonsampling error, see Appendix G.
For location of definitions, see "How to Use This Census Report"]

State County County Subdivision Place	Total population	Native population—Percent born in state of residence	Foreign-born population			Population 5 years and over		Speak a language other than English at home			
								Population 5 to 17 years		Population 18 years and over	
			Number	Percent of total population	Percent naturalized citizens	Number	Percent living in different house in 1995	Number	Percent who speak English less than "very well"	Number	Percent who speak English less than "very well"
Johnston County	10 513	70.3	86	0.8	36.0	9 849	43.5	76	39.5	262	25.2
East Johnston CCD	2 884	68.2	40	1.4	20.0	2 703	37.0	22	59.1	81	42.0
Bromide town (part)	154	71.4	14	9.1	28.6	141	39.7	11	27.3	7	100.0
Milburn town	340	66.5	3	0.9	100.0	327	52.0	7	100.0	5	60.0
Wapanucka town	424	74.0	16	3.8	6.3	395	44.1	3	100.0	24	50.0
Tishomingo CCD	4 927	71.9	38	0.8	44.7	4 626	48.6	47	36.2	142	18.3
Tishomingo city	3 170	70.5	23	0.7	47.8	2 961	52.7	42	40.5	76	11.8
West Johnston CCD	2 702	69.8	8	0.3	75.0	2 520	41.1	7	-	39	15.4
Mannsville town	612	70.5	2	0.3	100.0	567	51.5	-	(X)	4	-
Mill Creek town	328	79.8	2	0.6	-	300	30.3	2	-	11	27.3
Ravia town	514	65.2	2	0.4	100.0	488	40.2	-	(X)	8	-
Kay County	48 080	68.0	1 122	2.3	34.8	44 704	44.3	459	33.3	1 688	45.1
Blackwell CCD	8 707	73.7	231	2.7	27.7	8 075	42.5	122	27.0	308	53.9
Blackwell city	7 660	72.6	221	2.9	28.1	7 096	43.9	120	27.5	286	57.3
Braman CCD	707	58.3	2	0.3	100.0	663	40.0	6	-	9	22.2
Braman town	241	59.8	2	0.8	100.0	223	51.1	-	(X)	9	22.2
Kaw City CCD	1 140	60.0	9	0.8	66.7	1 087	44.7	14	-	25	-
Kaw City city	361	64.7	1	0.3	-	337	51.3	8	-	11	-
Newkirk CCD	3 711	61.8	37	1.0	94.6	3 496	37.5	10	80.0	83	31.3
Kildare town	102	64.7	-	-	(X)	94	26.6	-	(X)	3	33.3
Newkirk city	2 254	60.7	15	0.7	86.7	2 116	42.1	7	71.4	40	15.0
Ponca City CCD	29 779	67.0	681	2.3	37.0	27 591	45.2	217	31.8	1 094	43.7
Ponca City city (part)	25 960	66.2	627	2.4	37.2	24 000	47.6	192	31.8	971	44.8
Tonkawa CCD	4 036	73.2	162	4.0	19.8	3 792	48.3	90	47.8	169	53.3
Tonkawa city	3 294	71.6	150	4.6	16.7	3 108	50.6	85	50.6	143	56.6
Kingfisher County	13 926	79.2	568	4.1	28.2	13 066	39.1	300	41.3	718	58.6
Hennessey CCD	4 140	80.2	275	6.6	34.5	3 879	42.3	148	50.0	328	66.8
Hennessey town	2 030	77.0	232	11.4	39.2	1 875	47.3	129	53.5	256	70.7
Kingfisher CCD	7 427	78.3	284	3.8	21.5	6 963	39.0	139	34.5	357	53.8
Dover town	399	77.7	50	12.5	12.0	363	37.7	22	27.3	43	81.4
Kingfisher city	4 333	77.5	205	4.7	15.6	4 056	42.4	84	42.9	237	54.9
Loyal town	82	69.6	3	3.7	100.0	78	55.1	5	-	6	-
Okarche-Cashion CCD	2 359	80.5	9	0.4	44.4	2 224	34.2	13	15.4	33	30.3
Cashion town (part)	494	78.9	2	0.4	100.0	458	33.2	-	(X)	4	100.0
Okarche town (part)	899	82.2	-	-	(X)	846	37.1	8	25.0	18	33.3
Piedmont city (part)	-	(X)	-	(X)	(X)	-	(X)	-	(X)	-	(X)
Kiowa County	10 227	76.1	101	1.0	32.7	9 633	39.9	87	21.8	578	29.1
Hobart CCD	4 436	76.5	32	0.7	-	4 135	44.1	14	-	302	23.5
Hobart city	3 989	76.1	32	0.8	-	3 717	46.8	14	-	302	23.5
Lone Wolf CCD	1 112	73.6	21	1.9	28.6	1 054	44.0	6	33.3	19	42.1
Lone Wolf town	473	72.9	4	0.8	50.0	446	42.4	2	-	8	-
Mountain View CCD	1 845	83.1	15	0.8	33.3	1 753	29.4	19	10.5	115	29.6
Gotebo town	279	80.9	2	0.7	-	275	24.7	4	-	19	10.5
Mountain View town	882	78.9	7	0.8	71.4	839	38.4	2	100.0	29	62.1
Roosevelt CCD	620	77.9	-	-	(X)	597	33.5	-	(X)	20	35.0
Cooperton town	28	96.4	-	-	(X)	26	-	-	(X)	3	100.0
Roosevelt town	278	67.3	-	-	(X)	268	40.3	-	(X)	11	36.4
Snyder CCD	2 214	69.9	33	1.5	66.7	2 094	39.9	48	31.3	122	39.3
Mountain Park town	384	65.6	-	-	(X)	359	40.4	16	-	13	30.8
Snyder city	1 508	70.6	26	1.7	57.7	1 416	42.5	27	55.6	83	53.0
Latimer County	10 692	69.0	143	1.3	41.3	9 974	42.9	70	11.4	321	18.7
Red Oak CCD	2 194	71.6	7	0.3	100.0	2 046	36.9	4	50.0	43	30.2
Fanshawe town (part)	-	(X)	-	(X)	(X)	-	(X)	-	(X)	-	(X)
Red Oak town	610	70.2	2	0.3	100.0	568	46.1	2	100.0	11	27.3
South Latimer CCD	2 681	69.9	30	1.1	66.7	2 537	39.3	33	18.2	109	9.2
Wilburton CCD	5 817	67.5	106	1.8	30.2	5 391	46.8	33	-	169	21.9
Wilburton city	2 986	60.5	32	1.1	12.5	2 777	53.6	2	-	75	17.3
Le Flore County	48 109	49.9	1 218	2.5	16.8	44 821	44.6	520	44.4	2 026	46.4
Arkoma CCD	2 237	21.5	40	1.8	25.0	2 101	36.1	21	42.9	73	28.8
Arkoma town	2 169	21.5	40	1.8	25.0	2 038	37.0	21	42.9	73	28.8
Pocola town (part)	61	23.0	-	-	(X)	56	7.1	-	(X)	-	(X)
Cameron CCD	3 527	46.8	28	0.8	21.4	3 266	35.6	29	44.8	89	36.0
Cameron town	322	50.6	-	-	(X)	314	33.1	3	100.0	4	-
Howe town (part)	9	55.6	-	-	(X)	9	22.2	-	(X)	-	(X)
Pocola town (part)	-	(X)	-	(X)	(X)	-	(X)	-	(X)	-	(X)
Poteau city (part)	46	50.0	-	-	(X)	40	47.5	-	(X)	1	100.0
Rock Island town (part)	312	33.8	1	0.3	100.0	275	41.1	-	(X)	2	-
Heavener CCD	8 443	57.3	664	7.9	11.9	7 881	50.5	200	57.0	771	68.0
Heavener city	3 210	57.4	597	18.6	10.4	2 969	56.6	167	58.7	596	77.3
Howe town (part)	707	58.4	15	2.1	-	633	58.3	7	100.0	43	20.9
Poteau city (part)	-	(X)	-	(X)	(X)	-	(X)	-	(X)	-	(X)
Panama-Bokoshe CCD	5 234	49.6	51	1.0	35.3	4 865	44.6	34	41.2	121	22.3
Bokoshe town	447	61.7	1	0.2	-	421	43.9	7	85.7	13	-
Panama town	1 332	51.2	7	0.5	28.6	1 225	45.6	11	72.7	21	28.6
Poteau city (part)	47	66.0	-	-	(X)	47	23.4	-	(X)	-	(X)
Shady Point town	846	47.7	8	0.9	-	778	43.8	2	-	16	12.5
Pocola CCD	4 440	28.1	34	0.8	64.7	4 149	35.5	22	-	96	37.5
Pocola town (part)	3 961	28.7	32	0.8	65.6	3 701	35.7	22	-	87	36.8
Rock Island town (part)	419	22.3	2	0.5	50.0	392	31.1	-	(X)	7	28.6
Poteau CCD	8 380	56.6	309	3.7	9.1	7 776	52.2	126	48.4	549	37.5
Poteau city (part)	7 708	56.2	294	3.8	4.4	7 115	53.0	102	59.8	500	36.0
South Le Flore CCD	617	45.4	-	-	(X)	581	29.1	-	(X)	16	37.5
Spiro CCD	8 008	44.5	25	0.3	44.0	7 461	45.3	38	21.1	111	36.9
Cowlington town	125	52.8	-	-	(X)	121	42.1	-	(X)	-	(X)
Fort Coffee town	447	58.6	-	-	(X)	428	25.9	6	-	-	(X)
Pocola town (part)	-	(X)	-	(X)	(X)	-	(X)	-	(X)	-	(X)
Poteau city (part)	-	(X)	-	(X)	(X)	-	(X)	-	(X)	-	(X)
Spiro town	2 305	47.9	12	0.5	-	2 129	58.4	2	-	31	48.4

Table 1. **Place of Birth, Residence in 1995, and Language: 2000**—Con.

[Data based on a sample (except Tables 65-68). For information on confidentiality protection, coverage, sampling error, and nonsampling error, see Appendix G.
For location of definitions, see "How to Use This Census Report"]

State County County Subdivision Place	Total population	Native population—Percent born in state of residence	Foreign-born population			Population 5 years and over		Speak a language other than English at home			
								Population 5 to 17 years		Population 18 years and over	
			Number	Percent of total population	Percent naturalized citizens	Number	Percent living in different house in 1995	Number	Percent who speak English less than "very well"	Number	Percent who speak English less than "very well"
Le Flore County—Con.											
Talihina CCD	2 624	68.5	30	1.1	63.3	2 454	41.3	14	21.4	81	23.5
Talihina town (part)	934	71.6	12	1.3	66.7	863	54.0	10	20.0	26	26.9
Wister CCD	4 599	62.1	37	0.8	32.4	4 287	42.5	36	25.0	119	24.4
Fanshawe town (part)	413	66.9	2	0.5	-	388	33.8	-	(X)	6	33.3
Le Flore town	158	81.0	-	-	(X)	148	18.2	2	100.0	3	-
Poteau city (part)	22	59.1	-	-	(X)	17	29.4	-	(X)	-	(X)
Talihina town (part)	264	78.2	2	0.8	100.0	249	48.2	-	(X)	17	35.3
Wister town	999	60.6	18	1.8	44.4	906	53.6	16	25.0	25	24.0
Lincoln County	32 080	73.8	272	0.8	65.1	29 999	42.0	176	47.7	726	40.1
Chandler CCD	7 625	72.6	82	1.1	57.3	7 108	43.8	47	44.7	103	59.2
Chandler city (part)	2 820	74.1	41	1.5	34.1	2 591	50.4	20	70.0	35	60.0
Davenport town	869	77.1	1	0.1	100.0	785	42.2	10	30.0	12	41.7
Kendrick town	138	74.6	-	-	(X)	122	23.0	-	(X)	3	-
Sparks town	130	76.9	-	-	(X)	120	43.3	-	(X)	-	(X)
Meeker CCD	7 164	74.3	46	0.6	71.7	6 691	42.1	36	36.1	171	43.3
Meeker town	951	77.5	5	0.5	40.0	887	49.4	6	66.7	31	51.6
Northeast Lincoln CCD	4 814	77.1	35	0.7	74.3	4 519	40.6	39	69.2	120	44.2
Stroud city (part)	2 800	76.7	23	0.8	60.9	2 599	48.7	18	55.6	65	61.5
Northwest Lincoln CCD	3 797	70.7	25	0.7	68.0	3 519	41.0	23	52.2	74	32.4
Agra town	347	74.6	-	-	(X)	307	40.7	3	-	3	-
Carney town	652	69.0	-	-	(X)	597	47.4	5	60.0	7	-
Chandler city (part)	5	60.0	-	-	(X)	5	100.0	-	(X)	-	(X)
Tryon town	471	70.7	7	1.5	57.1	433	47.8	2	100.0	3	-
Prague CCD	4 606	74.1	62	1.3	64.5	4 375	45.0	6	-	132	28.8
Prague city	2 096	76.4	19	0.9	42.1	1 975	49.1	-	(X)	88	43.2
Wellston CCD	4 074	74.0	22	0.5	63.6	3 787	37.7	25	44.0	126	32.5
Chandler city (part)	6	50.0	-	-	(X)	6	83.3	-	(X)	-	(X)
Fallis town	29	93.1	-	-	(X)	27	40.7	-	(X)	-	(X)
Warwick town	216	82.4	-	-	(X)	206	30.6	-	(X)	6	50.0
Wellston town	826	79.0	5	0.6	60.0	754	43.4	9	-	28	28.6
Logan County	33 924	67.2	511	1.5	31.7	31 872	45.3	258	27.5	1 146	32.0
Crescent CCD	3 283	78.6	31	0.9	54.8	3 092	42.4	9	22.2	51	39.2
Cimarron City town (part)	122	78.7	-	-	(X)	122	39.3	-	(X)	2	-
Crescent city	1 319	80.0	7	0.5	100.0	1 225	44.7	2	100.0	23	47.8
Guthrie city (part)	-	(X)	-	(X)	(X)	-	(X)	-	(X)	-	(X)
East Logan CCD	4 002	66.5	73	1.8	53.4	3 849	53.5	20	45.0	274	28.1
Coyle town	330	73.9	-	-	(X)	322	44.4	5	40.0	2	100.0
Langston town	1 638	58.0	58	3.5	53.4	1 624	72.1	-	(X)	182	25.8
Meridian town	54	81.5	-	-	(X)	47	55.3	-	(X)	-	(X)
Guthrie CCD	25 415	65.2	407	1.6	26.0	23 784	44.8	225	26.7	792	33.1
Cashion town (part)	145	82.1	-	-	(X)	140	50.7	-	(X)	2	-
Cedar Valley city	64	81.3	-	-	(X)	64	46.9	-	(X)	5	-
Cimarron City town (part)	-	(X)	-	(X)	(X)	-	(X)	-	(X)	-	(X)
Guthrie city (part)	10 167	70.5	198	1.9	26.8	9 463	48.0	49	53.1	377	25.7
North Logan CCD	1 224	79.6	-	-	(X)	1 147	35.7	4	-	29	27.6
Marshall town	247	74.9	-	-	(X)	235	37.0	-	(X)	2	-
Mulhall town	255	72.2	-	-	(X)	237	46.4	-	(X)	6	33.3
Orlando town	202	79.7	-	-	(X)	189	47.6	-	(X)	4	-
Love County	8 831	64.0	286	3.2	33.9	8 309	39.1	204	29.4	383	54.3
East Love CCD	6 972	62.9	252	3.6	34.5	6 529	38.8	184	27.2	333	55.0
Marietta city	2 395	64.9	196	8.2	28.1	2 236	43.4	154	27.3	204	69.6
Thackerville town	473	41.3	3	0.6	-	441	42.9	5	-	23	13.0
West Love CCD	1 859	68.0	34	1.8	29.4	1 780	40.2	20	50.0	50	50.0
Leon town	72	66.7	-	-	(X)	69	24.6	-	(X)	-	(X)
McClain County	27 740	74.2	708	2.6	38.7	25 946	45.5	337	52.5	1 019	56.2
Blanchard CCD	11 461	73.6	148	1.3	58.1	10 746	45.6	91	51.6	270	40.7
Blanchard city (part)	2 758	75.3	43	1.6	46.5	2 558	53.5	18	55.6	73	21.9
Cole town (part)	399	80.2	-	-	(X)	381	32.0	3	100.0	4	50.0
Dibble town (part)	250	74.2	2	0.8	100.0	241	45.2	2	100.0	6	-
Newcastle city (part)	4 791	72.7	90	1.9	62.2	4 549	41.7	53	52.8	115	58.3
East McClain CCD	1 248	75.0	3	0.2	-	1 154	40.4	6	-	20	25.0
Byars town	259	85.3	-	-	(X)	244	37.7	-	(X)	-	(X)
Rosedale town	62	62.3	1	1.6	-	52	61.5	1	-	6	16.7
Purcell CCD	15 031	74.7	557	3.7	33.8	14 046	45.8	240	54.2	729	62.8
Cole town (part)	111	78.4	-	-	(X)	109	34.9	-	(X)	2	-
Dibble town (part)	69	76.8	-	-	(X)	63	44.4	-	(X)	8	-
Goldsby town	1 209	75.3	37	3.1	10.8	1 121	43.7	21	38.1	57	52.6
Newcastle city (part)	502	54.8	35	7.0	37.1	464	32.3	16	100.0	42	81.0
Purcell city (part)	5 563	73.7	325	5.8	32.6	5 187	55.4	123	56.1	391	68.3
Washington town	565	80.0	29	5.1	20.7	509	35.6	25	20.0	31	87.1
Wayne town	730	72.6	30	4.1	50.0	663	38.9	8	25.0	52	50.0
McCurtain County	34 402	56.9	603	1.8	26.2	31 808	38.4	340	27.1	1 572	28.4
Broken Bow CCD	11 884	54.7	235	2.0	27.2	10 935	39.4	147	21.8	622	23.8
Broken Bow city	4 261	56.8	65	1.5	38.5	3 825	51.9	56	42.9	324	13.9
Idabel city (part)	-	(X)	-	(X)	(X)	-	(X)	-	(X)	-	(X)
Idabel CCD	9 977	60.3	247	2.5	28.3	9 167	44.7	68	42.6	414	36.7
Garvin town	151	74.2	-	-	(X)	142	45.1	-	(X)	1	-
Idabel city (part)	6 955	61.1	201	2.9	30.8	6 347	47.3	47	55.3	308	44.2
North McCurtain CCD	3 003	58.3	29	1.0	34.5	2 799	30.4	40	15.0	222	29.7
Smithville town	110	37.5	6	5.5	100.0	99	61.6	-	(X)	6	-
Southeast McCurtain CCD	2 982	54.5	20	0.7	50.0	2 802	33.3	16	18.8	62	21.0
Haworth town	364	41.6	1	0.3	-	320	59.1	-	(X)	21	-
Valliant CCD	4 596	53.7	69	1.5	5.8	4 290	35.5	35	37.1	145	23.4
Millerton town	346	52.9	-	-	(X)	293	50.9	-	(X)	11	45.5
Valliant town	761	62.2	33	4.3	-	711	45.1	-	(X)	41	-
Wright City CCD	1 960	62.1	3	0.2	-	1 815	27.9	34	26.5	107	31.8
Wright City town	871	68.1	3	0.3	-	806	28.9	31	29.0	78	34.6

Table 1. **Place of Birth, Residence in 1995, and Language: 2000**—Con.

[Data based on a sample (except Tables 65-68). For information on confidentiality protection, coverage, sampling error, and nonsampling error, see Appendix G.
For location of definitions, see "How to Use This Census Report"]

State County County Subdivision Place	Total population	Native population—Percent born in state of residence	Foreign-born population			Population 5 years and over		Speak a language other than English at home			
								Population 5 to 17 years		Population 18 years and over	
			Number	Percent of total population	Percent naturalized citizens	Number	Percent living in different house in 1995	Number	Percent who speak English less than "very well"	Number	Percent who speak English less than "very well"
McIntosh County	19 456	73.2	91	0.5	36.3	18 420	41.9	175	24.6	649	27.3
Checotah CCD	11 274	72.2	64	0.6	17.2	10 642	43.2	91	5.5	329	26.4
Checotah city	3 520	77.7	20	0.6	15.0	3 236	47.7	54	-	100	13.0
Duchess Landing CDP	40	85.0	-	-	(X)	34	20.6	-	(X)	-	(X)
Eufaula city (part)	-	(X)	-	(X)	(X)	-	(X)	-	(X)	-	(X)
Rentiesville town	82	82.9	-	-	(X)	80	46.3	-	(X)	2	-
Shady Grove CDP	185	74.6	-	-	(X)	164	42.1	-	(X)	8	-
Texanna CDP	2 341	65.6	-	-	(X)	2 240	40.1	-	(X)	85	65.9
Eufaula CCD	5 223	74.1	18	0.3	77.8	4 985	41.2	67	44.8	190	25.8
Eufaula city (part)	2 610	74.9	12	0.5	66.7	2 477	40.1	42	71.4	84	38.1
Stidham town	56	96.4	-	-	(X)	45	88.9	-	(X)	-	(X)
Hanna CCD	973	82.1	3	0.3	66.7	912	37.4	10	80.0	106	38.7
Hanna town	142	88.7	1	0.7	-	125	45.6	2	-	12	25.0
Hitchita-Pierce CCD	1 986	72.5	6	0.3	100.0	1 881	38.3	7	-	24	-
Eufaula city (part)	-	(X)	-	(X)	(X)	-	(X)	-	(X)	-	(X)
Hitchita town	106	93.4	-	-	(X)	98	21.4	-	(X)	2	-
Major County	7 545	76.6	156	2.1	36.5	7 117	32.4	104	34.6	303	52.5
East Major CCD	2 885	79.4	103	3.6	24.3	2 721	27.0	76	28.9	153	54.2
Ames town	218	75.2	-	-	(X)	203	25.6	-	(X)	5	60.0
Cleo Springs town	345	73.3	-	-	(X)	330	36.7	-	(X)	11	-
Meno town	177	88.1	-	-	(X)	166	40.4	5	100.0	10	40.0
Ringwood city	444	77.8	84	18.9	20.2	399	22.1	53	28.3	87	73.6
Fairview CCD	4 660	74.9	53	1.1	60.4	4 396	35.6	28	50.0	150	50.7
Fairview city	2 734	72.7	32	1.2	68.8	2 561	37.7	25	44.0	101	49.5
Marshall County	13 184	67.6	660	5.0	21.5	12 343	44.4	268	50.7	766	59.3
North Marshall CCD	7 271	70.8	610	8.4	18.4	6 719	45.9	229	51.5	632	63.4
Kingston town (part)	-	(X)	-	(X)	(X)	-	(X)	-	(X)	-	(X)
Madill city	3 394	68.4	520	15.3	14.6	3 105	53.4	202	50.0	491	66.6
Oakland town	649	80.3	65	10.0	32.3	593	33.9	23	73.9	58	84.5
South Marshall CCD	5 913	64.0	50	0.8	60.0	5 624	42.6	39	46.2	134	39.6
Kingston town (part)	1 391	68.2	17	1.2	76.5	1 302	46.3	6	16.7	32	53.1
Woodville town	72	65.3	-	-	(X)	67	52.2	-	(X)	-	(X)
Mayes County	38 369	69.9	385	1.0	39.0	35 754	45.2	435	27.1	1 629	29.9
Adair CCD	5 862	67.8	48	0.8	52.1	5 493	44.5	38	10.5	126	21.4
Adair town	706	67.9	5	0.7	40.0	672	49.7	11	36.4	11	36.4
East Mayes CCD	7 835	71.8	59	0.8	66.1	7 313	42.9	81	24.7	502	30.9
Disney town	218	59.3	4	1.8	25.0	212	39.6	8	-	6	-
Grand Lake Towne town	76	47.4	-	-	(X)	70	52.9	-	(X)	-	(X)
Hoot Owl town	-	(X)	-	(X)	(X)	-	(X)	-	(X)	-	(X)
Langley town	648	64.9	10	1.5	100.0	593	45.0	7	-	25	24.0
Pensacola town	60	65.0	-	-	(X)	58	50.0	-	(X)	7	42.9
Pump Back CDP (part)	124	66.9	-	-	(X)	116	54.3	-	(X)	23	-
Salina town	1 461	79.7	4	0.3	-	1 347	51.2	8	-	64	31.3
Spavinaw town	534	73.5	2	0.4	-	481	44.3	2	100.0	20	25.0
Strang town	80	65.0	-	-	(X)	80	40.0	7	-	8	-
Wickliffe CDP	125	88.8	-	-	(X)	103	65.0	-	(X)	-	(X)
Locust Grove CCD	7 519	75.8	14	0.2	92.9	6 947	43.5	32	37.5	249	39.0
Ballou CDP	140	65.0	-	-	(X)	140	20.0	-	(X)	10	-
Cedar Crest CDP	200	53.5	-	-	(X)	190	20.0	-	(X)	5	-
Iron Post CDP	136	84.6	-	-	(X)	119	43.7	-	(X)	-	(X)
Locust Grove town	1 308	82.0	6	0.5	83.3	1 162	52.6	3	33.3	54	27.8
Murphy CDP	189	60.3	-	-	(X)	162	64.2	-	(X)	7	-
Pump Back CDP (part)	57	100.0	-	-	(X)	57	100.0	-	(X)	-	(X)
Sams Corner CDP	148	85.1	-	-	(X)	135	43.7	-	(X)	8	-
Snake Creek CDP	236	93.6	-	-	(X)	210	21.4	-	(X)	19	52.6
Pryor Creek CCD	17 153	67.0	264	1.5	27.7	16 001	47.3	284	28.9	752	27.7
Chouteau town	1 971	68.2	21	1.1	76.2	1 840	41.4	5	-	45	20.0
Mazie CDP	86	70.9	-	-	(X)	86	60.5	-	(X)	-	(X)
Pin Oak Acres CDP	373	63.0	-	-	(X)	344	39.0	-	(X)	10	50.0
Pryor Creek city	8 589	64.1	202	2.4	24.8	8 029	51.6	139	42.4	382	33.8
Sportsmen Acres town	196	51.0	-	-	(X)	185	44.9	5	-	2	-
Sportsmen Acres Community CDP	-	(X)	-	(X)	(X)	-	(X)	-	(X)	-	(X)
Murray County	12 623	77.4	356	2.8	18.5	11 824	42.5	106	44.3	530	47.0
East Murray CCD	7 604	76.6	316	4.2	11.4	7 111	45.0	99	40.4	384	49.5
Hickory town	87	86.8	11	12.6	36.4	74	23.0	-	(X)	13	38.5
Sulphur city	4 802	77.5	201	4.2	5.5	4 497	48.6	52	25.0	226	50.0
West Murray CCD	5 019	78.6	40	0.8	75.0	4 713	38.6	7	100.0	146	40.4
Davis city (part)	2 620	79.5	12	0.5	100.0	2 470	42.1	-	(X)	74	31.1
Dougherty town	234	69.7	-	-	(X)	225	40.9	-	(X)	1	-
Muskogee County	69 451	73.8	1 226	1.8	33.4	64 579	46.1	622	45.3	2 410	32.8
Boynton CCD	985	86.4	9	0.9	-	900	31.0	16	25.0	18	50.0
Boynton town	302	90.4	-	-	(X)	264	23.5	4	-	7	-
Council Hill town	163	78.5	-	-	(X)	149	26.8	-	(X)	5	60.0
Haskell CCD	3 297	77.2	14	0.4	64.3	3 069	37.7	9	100.0	61	57.4
Haskell town	1 766	78.0	9	0.5	100.0	1 648	32.1	7	100.0	38	52.6
Muskogee CCD	55 079	72.7	1 129	2.0	31.5	51 215	47.7	487	45.6	2 098	30.9
Braggs town	325	71.4	-	-	(X)	285	40.4	10	-	11	-
Fort Gibson town (part)	4 042	72.5	123	3.0	32.5	3 733	51.3	83	39.8	191	31.9
Muskogee city (part)	38 233	72.3	913	2.4	29.2	35 425	49.1	318	47.8	1 517	32.5
River Bottom CDP	274	74.8	-	-	(X)	257	44.0	-	(X)	-	(X)
Sand Hills CDP	366	75.4	13	3.6	84.6	348	48.3	5	-	14	-
Sour John CDP	67	65.7	-	-	(X)	61	26.2	-	(X)	-	(X)
Taft town	353	91.5	-	-	(X)	326	33.4	3	-	3	66.7
Muskogee Southwest CCD	3 667	78.7	17	0.5	35.3	3 426	38.5	48	64.6	66	57.6
Muskogee city (part)	84	52.4	-	-	(X)	84	26.2	-	(X)	-	(X)
Oktaha town	314	80.3	-	-	(X)	279	50.5	-	(X)	6	33.3
Summit town	200	74.5	-	-	(X)	176	55.1	-	(X)	2	-
Wainwright town	188	76.3	2	1.1	-	180	50.0	1	-	4	-

Table 1. **Place of Birth, Residence in 1995, and Language: 2000**—Con.

[Data based on a sample (except Tables 65-68). For information on confidentiality protection, coverage, sampling error, and nonsampling error, see Appendix G.
For location of definitions, see "How to Use This Census Report"]

State County County Subdivision Place	Total population	Native population—Percent born in state of residence	Foreign-born population			Population 5 years and over		Speak a language other than English at home			
								Population 5 to 17 years		Population 18 years and over	
			Number	Percent of total population	Percent naturalized citizens	Number	Percent living in different house in 1995	Number	Percent who speak English less than "very well"	Number	Percent who speak English less than "very well"
Muskogee County—Con.											
Porum CCD	2 434	76.7	14	0.6	42.9	2 261	37.3	14	-	31	58.1
Porum town	749	77.4	-	-	(X)	684	50.7	11	-	10	60.0
Simms CDP	291	82.8	-	-	(X)	269	35.7	-	(X)	1	-
Warner CCD	2 404	78.4	28	1.2	100.0	2 233	48.0	15	13.3	85	27.1
Warner town	1 480	76.4	21	1.4	100.0	1 365	54.2	4	-	63	23.8
Webbers Falls CCD	1 585	74.4	15	0.9	26.7	1 475	45.9	33	42.4	51	35.3
Webbers Falls town	774	75.9	11	1.4	36.4	710	52.0	28	46.4	30	33.3
Noble County	11 411	77.6	122	1.1	40.2	10 713	41.9	73	26.0	258	30.6
Billings CCD	828	77.5	4	0.5	50.0	778	40.2	3	33.3	7	42.9
Billings town	456	77.7	4	0.9	50.0	417	57.1	3	33.3	5	60.0
East Noble CCD	2 885	77.8	51	1.8	54.9	2 685	36.9	53	34.0	88	34.1
Marland town	298	72.4	5	1.7	100.0	275	32.7	22	-	24	20.8
Morrison town	656	74.7	8	1.2	25.0	608	50.8	5	60.0	10	-
Red Rock town	278	90.0	9	3.2	66.7	244	28.3	3	-	11	81.8
Perry CCD	7 698	77.5	67	0.9	28.4	7 250	44.0	17	-	163	28.2
Perry city	5 185	76.0	30	0.6	40.0	4 878	46.4	9	-	121	18.2
Nowata County	10 569	63.0	21	0.2	-	9 897	40.7	78	53.8	145	42.1
Alluwe CCD	815	79.4	-	-	(X)	750	52.1	2	100.0	-	(X)
New Alluwe town	117	79.5	-	-	(X)	109	52.3	-	(X)	-	(X)
Lenapah-Delaware CCD	1 680	64.3	4	0.2	-	1 555	31.2	7	42.9	8	25.0
Delaware town	464	77.1	2	0.4	-	408	25.7	4	-	2	-
Lenapah town	286	57.7	-	-	(X)	268	31.3	-	(X)	-	(X)
Nowata CCD	5 893	69.6	15	0.3	-	5 555	43.6	54	46.3	106	44.3
Nowata city	4 077	69.4	12	0.3	-	3 816	44.7	37	37.8	55	34.5
South Coffeyville-Wann CCD	2 181	37.9	2	0.1	-	2 037	36.1	15	80.0	31	38.7
South Coffeyville town	812	26.6	1	0.1	-	758	36.7	3	100.0	20	50.0
Wann town	121	50.8	1	0.8	-	111	53.2	6	100.0	1	-
Okfuskee County	11 814	79.6	198	1.7	48.5	11 077	40.6	186	36.6	704	30.1
Boley CCD	1 579	76.2	71	4.5	76.1	1 525	49.2	48	39.6	148	25.7
Boley town	1 122	73.2	4	0.4	100.0	1 096	59.2	-	(X)	73	15.1
Okemah CCD	6 321	80.8	67	1.1	25.4	5 892	40.2	67	28.4	349	24.6
Bearden town	114	71.8	4	3.5	-	108	30.6	-	(X)	2	-
Castle town	116	77.0	3	2.6	100.0	104	59.6	-	(X)	2	-
Okemah city	3 009	81.9	26	0.9	19.2	2 780	46.8	43	23.3	181	29.3
Weleetka town (part)	-	(X)	-	(X)	(X)	-	(X)	-	(X)	-	(X)
Paden CCD	1 531	79.8	33	2.2	63.6	1 424	34.4	21	71.4	58	58.6
Paden town	444	86.3	-	-	(X)	409	36.4	-	(X)	-	(X)
Weleetka CCD	2 383	78.3	27	1.1	14.8	2 236	39.8	50	30.0	149	36.2
Clearview town	54	94.4	-	-	(X)	52	51.9	9	-	-	(X)
Weleetka town (part)	994	78.2	14	1.4	14.3	931	37.1	22	-	71	33.8
Oklahoma County	660 448	65.0	47 829	7.2	31.7	612 796	52.3	16 160	39.3	54 979	50.6
Oklahoma City CCD	660 448	65.0	47 829	7.2	31.7	612 796	52.3	16 160	39.3	54 979	50.6
Arcadia town	265	86.8	-	-	(X)	259	52.5	-	(X)	2	100.0
Bethany city	20 459	63.4	685	3.3	46.1	19 177	48.5	210	32.9	1 021	43.3
Choctaw city	9 378	67.8	96	1.0	41.7	8 835	38.0	39	48.7	289	22.8
Del City city	22 071	64.6	633	2.9	58.0	20 361	46.8	209	38.8	817	32.1
Edmond city	68 514	58.5	3 551	5.2	25.9	63 655	53.6	760	39.9	4 191	42.0
Forest Park town	1 077	70.1	12	1.1	66.7	1 048	23.8	15	46.7	27	44.4
Harrah city	4 728	70.6	57	1.2	64.9	4 416	46.2	56	17.9	141	25.5
Jones town	2 498	69.7	36	1.4	58.3	2 358	44.3	15	33.3	73	23.3
Lake Aluma town	90	72.2	-	-	(X)	86	30.2	-	(X)	-	(X)
Luther town	648	74.4	16	2.5	68.8	601	45.6	-	(X)	25	80.0
Midwest City city	54 202	62.2	1 801	3.3	54.7	50 302	51.7	479	26.5	2 753	32.4
Nichols Hills city	4 010	62.8	76	1.9	75.0	3 837	32.2	24	100.0	121	33.1
Nicoma Park city	2 406	74.3	28	1.2	71.4	2 268	34.9	-	(X)	60	30.0
Oklahoma City city (part)	432 347	66.1	39 619	9.2	29.9	400 345	54.1	13 814	39.3	43 709	54.0
Smith Village town	39	69.2	-	-	(X)	39	35.9	-	(X)	-	(X)
Spencer city	3 767	73.9	123	3.3	15.4	3 501	42.9	56	78.6	134	61.2
The Village city	10 196	63.7	351	3.4	51.9	9 421	46.8	129	59.7	488	21.5
Valley Brook town	814	77.1	22	2.7	9.1	749	56.2	4	-	30	30.0
Warr Acres city	9 742	64.1	479	4.9	43.2	9 055	48.6	226	51.3	672	47.5
Woodlawn Park town	162	71.3	2	1.2	100.0	157	21.7	2	100.0	6	66.7
Okmulgee County	39 685	73.8	293	0.7	42.3	37 044	44.4	303	34.3	1 169	32.0
Beggs CCD	6 479	70.2	95	1.5	45.3	6 004	46.0	86	24.4	185	35.7
Beggs city (part)	1 247	76.8	8	0.6	25.0	1 156	44.4	8	62.5	18	16.7
Liberty town (part)	99	81.4	2	2.0	-	92	32.6	-	(X)	2	-
Winchester town	412	63.6	19	4.6	31.6	394	33.0	6	33.3	11	36.4
Henryetta CCD	11 456	74.9	76	0.7	31.6	10 752	45.4	64	37.5	288	41.3
Dewar town	900	81.7	6	0.7	33.3	838	41.6	3	66.7	30	16.7
Grayson town	153	89.5	-	-	(X)	137	36.5	-	(X)	7	28.6
Henryetta city	6 168	74.0	57	0.9	26.3	5 753	52.3	51	31.4	183	51.9
Hoffman town	142	73.9	-	-	(X)	131	57.3	-	(X)	2	100.0
Schulter town	605	79.3	6	1.0	-	571	35.7	3	-	11	81.8
Morris CCD	3 314	75.7	32	1.0	31.3	3 121	39.3	24	62.5	82	24.4
Morris city (part)	1 294	76.7	2	0.2	100.0	1 229	49.6	2	-	22	31.8
Okmulgee CCD	18 436	73.9	90	0.5	52.2	17 167	44.1	129	34.1	614	27.5
Beggs city (part)	24	83.3	-	-	(X)	24	-	-	(X)	-	(X)
Morris city (part)	-	(X)	-	(X)	(X)	-	(X)	-	(X)	-	(X)
Okmulgee city	13 109	73.4	54	0.4	57.4	12 121	46.4	99	33.3	495	26.3
Osage County	44 437	71.9	443	1.0	52.1	41 777	38.9	362	37.6	1 073	29.5
Barnsdall CCD	3 217	78.1	19	0.6	63.2	2 977	37.2	19	15.8	52	32.7
Avant town	390	71.0	1	0.3	-	356	33.7	-	(X)	9	44.4
Barnsdall city	1 298	76.6	10	0.8	70.0	1 199	46.1	6	50.0	21	61.9
Skiatook town (part)	-	(X)	-	(X)	(X)	-	(X)	-	(X)	-	(X)
Fairfax CCD	2 308	75.5	17	0.7	29.4	2 177	39.8	16	50.0	44	18.2
Burbank town (part)	-	(X)	-	(X)	(X)	-	(X)	-	(X)	-	(X)

Table 1. **Place of Birth, Residence in 1995, and Language: 2000**—Con.

[Data based on a sample (except Tables 65-68). For information on confidentiality protection, coverage, sampling error, and nonsampling error, see Appendix G.
For location of definitions, see "How to Use This Census Report"]

State County County Subdivision Place	Total population	Native population—Percent born in state of residence	Foreign-born population			Population 5 years and over		Speak a language other than English at home			
								Population 5 to 17 years		Population 18 years and over	
			Number	Percent of total population	Percent naturalized citizens	Number	Percent living in different house in 1995	Number	Percent who speak English less than "very well"	Number	Percent who speak English less than "very well"
Osage County—Con.											
Fairfax CCD—Con.											
Fairfax town	1 541	76.2	17	1.1	29.4	1 431	41.2	8	100.0	28	28.6
Hominy CCD	6 269	73.3	52	0.8	59.6	5 931	44.5	43	30.2	246	23.2
Hominy city	2 551	78.3	31	1.2	71.0	2 370	45.1	18	-	71	22.5
Osage town	202	72.8	-	-	(X)	172	45.9	-	(X)	2	100.0
Skiatook town (part)	-	(X)	-	(X)	(X)	-	(X)	-	(X)	-	(X)
Wynona town	542	72.9	4	0.7	100.0	508	41.3	5	80.0	17	11.8
McCord-Braden CCD	2 967	73.9	45	1.5	51.1	2 809	40.4	13	53.8	39	25.6
McCord CDP	1 709	69.2	29	1.7	65.5	1 627	36.4	13	53.8	24	20.8
Ponca City city (part)	-	(X)	-	(X)	(X)	-	(X)	-	(X)	-	(X)
Northwest Osage CCD	1 587	64.4	6	0.4	66.7	1 503	36.5	7	-	18	11.1
Burbank town (part)	133	72.9	-	-	(X)	125	46.4	-	(X)	-	(X)
Foraker town	14	78.6	-	-	(X)	14	-	-	(X)	-	(X)
Grainola town	31	80.6	-	-	(X)	31	29.0	-	(X)	-	(X)
Shidler city	550	64.6	2	0.4	-	514	40.9	2	-	11	18.2
Webb City town	91	67.0	-	-	(X)	88	39.8	-	(X)	-	(X)
Pawhuska CCD	7 568	71.1	79	1.0	46.8	7 131	39.8	79	25.3	184	14.1
Bartlesville city (part)	-	(X)	-	(X)	(X)	-	(X)	-	(X)	-	(X)
Pawhuska city	3 619	73.1	45	1.2	28.9	3 373	44.1	47	23.4	92	9.8
Southeast Osage CCD	20 521	70.8	225	1.1	52.9	19 249	36.9	185	45.9	490	40.0
Prue town	430	76.3	-	-	(X)	407	26.5	1	-	9	-
Sand Springs city (part)	313	54.0	-	-	(X)	302	47.4	-	(X)	-	(X)
Skiatook town (part)	4 011	78.9	7	0.2	-	3 707	27.8	57	54.4	52	36.5
Tulsa city (part)	5 668	70.0	127	2.2	59.1	5 386	39.6	49	49.0	199	52.3
Ottawa County	33 194	56.1	560	1.7	32.3	30 965	46.8	319	34.2	1 018	43.8
Afton-Fairland CCD	3 953	60.2	18	0.5	66.7	3 720	47.8	6	16.7	35	28.6
Afton town	1 105	61.4	-	-	(X)	1 025	49.0	1	-	11	-
Fairland town	1 024	63.8	1	0.1	100.0	982	52.1	2	-	7	57.1
Miami CCD	20 241	58.9	460	2.3	31.5	18 883	49.2	253	31.2	804	47.3
Commerce city	2 599	57.4	194	7.5	35.6	2 366	51.5	121	37.2	291	66.7
Dotyville CDP	12	100.0	-	-	(X)	12	100.0	-	(X)	-	(X)
Miami city	13 681	59.2	193	1.4	30.6	12 752	52.8	117	27.4	421	33.7
Narcissa CDP	94	43.5	2	2.1	-	89	28.1	-	(X)	-	(X)
North Miami town	428	63.9	18	4.2	-	405	45.2	2	100.0	15	73.3
Picher-Peoria CCD	5 934	50.4	28	0.5	32.1	5 495	41.3	55	52.7	77	31.2
Cardin town	158	46.8	2	1.3	-	151	47.7	-	(X)	2	-
Peoria town	139	52.5	-	-	(X)	129	30.2	-	(X)	3	-
Picher city	1 662	55.4	9	0.5	44.4	1 536	41.4	8	62.5	17	41.2
Quapaw town	992	49.0	-	-	(X)	914	49.8	20	60.0	9	55.6
Wyandotte CCD	3 066	43.1	54	1.8	27.8	2 867	40.1	5	-	102	31.4
Wyandotte town	365	50.4	-	-	(X)	331	39.0	-	(X)	4	-
Pawnee County	16 612	73.6	107	0.6	51.4	15 587	42.6	100	28.0	322	30.1
Cleveland CCD	11 413	70.5	81	0.7	43.2	10 691	43.9	49	30.6	215	34.0
Cleveland city	3 259	72.4	22	0.7	18.2	3 044	46.1	14	50.0	54	38.9
Hallett town	163	75.5	-	-	(X)	143	47.6	-	(X)	4	-
Jennings town	406	74.9	-	-	(X)	390	48.7	-	(X)	11	18.2
Mannford town (part)	8	62.5	-	-	(X)	8	-	-	(X)	-	(X)
Mule Barn town	-	(X)	-	(X)	(X)	-	(X)	-	(X)	-	(X)
Oak Grove town	15	86.7	-	-	(X)	15	-	-	(X)	-	(X)
Shady Grove town	33	42.4	-	-	(X)	33	69.7	-	(X)	-	(X)
Terlton town	86	82.6	-	-	(X)	72	75.0	-	(X)	-	(X)
Westport town	301	60.1	13	4.3	15.4	289	51.2	-	(X)	7	-
Pawnee CCD	5 199	80.6	26	0.5	76.9	4 896	39.8	51	25.5	107	22.4
Blackburn town	72	90.3	-	-	(X)	67	22.4	-	(X)	-	(X)
Maramec town	109	77.1	-	-	(X)	109	28.4	-	(X)	5	40.0
Pawnee city	2 243	79.1	16	0.7	100.0	2 122	46.4	34	23.5	67	16.4
Quay town (part)	22	68.2	-	-	(X)	22	50.0	-	(X)	2	100.0
Ralston town	286	79.0	-	-	(X)	276	27.5	-	(X)	9	-
Skedee town	108	79.6	-	-	(X)	104	50.0	-	(X)	-	(X)
Payne County	68 190	65.1	3 115	4.6	16.9	64 636	60.8	459	28.1	4 134	39.6
Cushing CCD	12 064	70.3	162	1.3	26.5	11 304	44.4	64	60.9	321	34.0
Cushing city	8 344	66.6	138	1.7	23.9	7 837	48.3	46	80.4	266	31.2
Drumright city (part)	81	81.5	-	-	(X)	68	39.7	-	(X)	-	(X)
Ripley town	438	75.0	2	0.5	-	404	46.0	1	-	-	(X)
Stillwater CCD	53 767	63.3	2 936	5.5	16.0	51 131	65.3	376	22.1	3 755	40.3
Glencoe town	599	77.0	-	-	(X)	573	44.3	6	-	9	33.3
Perkins town	2 273	69.7	12	0.5	41.7	2 097	48.0	10	100.0	29	17.2
Stillwater city	38 968	61.3	2 848	7.3	15.1	37 279	71.9	286	16.8	3 533	41.4
Yale CCD	2 359	77.4	17	0.7	76.5	2 201	40.9	19	36.8	58	27.6
Quay town (part)	22	86.4	-	-	(X)	21	52.4	-	(X)	-	(X)
Yale city	1 328	77.6	11	0.8	63.6	1 235	46.6	15	33.3	34	20.6
Pittsburg County	43 953	69.3	475	1.1	42.1	41 512	44.6	235	31.5	1 262	27.3
Kiowa-Pittsburg CCD	2 110	78.8	11	0.5	63.6	1 987	33.0	21	14.3	60	38.3
Ashland town	73	84.9	-	-	(X)	56	44.6	-	(X)	-	(X)
Kiowa town	667	76.8	4	0.6	100.0	634	37.9	14	-	22	36.4
Pittsburg town	247	85.4	-	-	(X)	237	23.6	4	50.0	3	-
McAlester CCD	25 595	66.7	344	1.3	41.3	24 092	48.2	170	37.6	900	27.4
Alderson town	195	77.4	-	-	(X)	185	41.6	-	(X)	8	25.0
Krebs city	2 042	72.6	29	1.4	62.1	1 885	46.5	8	100.0	49	40.8
McAlester city	17 815	64.4	281	1.6	37.7	16 743	51.5	130	32.3	748	26.2
Savanna town	721	70.6	3	0.4	-	699	44.3	10	10.0	17	29.4
North Central Pittsburg CCD	4 142	68.7	36	0.9	66.7	3 940	39.7	20	20.0	74	14.9
Canadian town	237	67.5	3	1.3	100.0	230	37.4	-	(X)	3	-
Crowder town	412	64.3	6	1.5	33.3	393	51.7	4	-	10	40.0
Indianola town	206	72.8	-	-	(X)	183	36.6	-	(X)	-	(X)
Longtown CDP (part)	174	55.1	18	10.3	77.8	174	29.3	4	100.0	22	-
Northwest Pittsburg CCD	2 359	72.5	4	0.2	-	2 250	40.5	6	33.3	66	21.2
Quinton CCD	4 686	69.3	48	1.0	8.3	4 477	42.6	15	-	105	35.2

Table 1. **Place of Birth, Residence in 1995, and Language: 2000**—Con.

[Data based on a sample (except Tables 65-68). For information on confidentiality protection, coverage, sampling error, and nonsampling error, see Appendix G.
For location of definitions, see "How to Use This Census Report"]

State County County Subdivision Place	Total population	Native population—Percent born in state of residence	Foreign-born population			Population 5 years and over		Speak a language other than English at home			
								Population 5 to 17 years		Population 18 years and over	
			Number	Percent of total population	Percent naturalized citizens	Number	Percent living in different house in 1995	Number	Percent who speak English less than "very well"	Number	Percent who speak English less than "very well"
Pittsburg County—Con.											
Quinton CCD—Con.											
Longtown CDP (part)	2 187	64.2	39	1.8	10.3	2 123	48.2	8	-	49	38.8
Quinton town	1 064	76.8	-	-	(X)	990	38.7	7	-	12	50.0
Twin Cities CCD	5 061	77.5	32	0.6	71.9	4 766	39.1	3	33.3	57	21.1
Haileyville city	894	72.7	3	0.3	100.0	834	39.6	2	-	12	-
Hartshorne city	2 103	76.8	8	0.4	37.5	1 963	42.9	-	(X)	26	15.4
Pontotoc County	35 143	76.0	412	1.2	30.6	32 983	47.9	247	22.7	1 150	31.1
Ada CCD	21 484	75.6	309	1.4	29.8	20 100	54.3	160	23.1	884	29.9
Ada city (part)	15 621	73.5	220	1.4	30.0	14 584	57.9	90	24.4	689	27.1
Northeast Pontotoc CCD	4 931	77.0	33	0.7	42.4	4 636	39.0	47	12.8	103	40.8
Ada city (part)	-	(X)	-	(X)	(X)	-	(X)	-	(X)	-	(X)
Allen town (part)	836	76.3	4	0.5	50.0	789	41.2	-	(X)	17	47.1
Byng town (part)	1 092	76.1	26	2.4	46.2	1 025	35.0	18	22.2	42	54.8
Francis town	326	72.2	2	0.6	-	308	37.7	2	100.0	4	-
Northwest Pontotoc CCD	4 287	79.3	31	0.7	22.6	4 052	35.2	10	40.0	90	36.7
Ada city (part)	-	(X)	-	(X)	(X)	-	(X)	-	(X)	-	(X)
Byng town (part)	5	100.0	-	-	(X)	5	-	-	(X)	-	(X)
South Central Pontotoc CCD	712	76.5	2	0.3	100.0	675	33.2	3	66.7	15	73.3
Ada city (part)	23	78.3	-	-	(X)	23	26.1	-	(X)	-	(X)
Fitzhugh town (part)	-	(X)	-	(X)	(X)	-	(X)	-	(X)	-	(X)
Southeast Pontotoc CCD	2 316	72.2	11	0.5	100.0	2 197	41.2	17	23.5	32	-
Ada city (part)	-	(X)	-	(X)	(X)	-	(X)	-	(X)	-	(X)
Stonewall town	448	68.8	3	0.7	100.0	420	47.4	6	-	7	-
Southwest Pontotoc CCD	1 413	74.0	26	1.8	-	1 323	39.8	10	30.0	26	30.8
Ada city (part)	-	(X)	-	(X)	(X)	-	(X)	-	(X)	-	(X)
Fitzhugh town (part)	221	81.0	-	-	(X)	200	20.5	5	60.0	-	(X)
Roff town	692	72.1	5	0.7	-	657	42.3	5	-	12	33.3
Pottawatomie County	65 521	73.4	715	1.1	38.5	61 001	45.6	530	38.9	1 954	27.5
Maud CCD	1 863	77.0	11	0.6	-	1 724	42.7	8	50.0	42	26.2
Maud city (part)	751	79.7	4	0.5	-	676	49.3	1	100.0	17	47.1
St. Louis town	200	79.5	-	-	(X)	175	32.0	-	(X)	7	-
Shawnee CCD	60 835	73.2	693	1.1	38.7	56 623	45.9	512	39.5	1 862	27.3
Bethel Acres town	2 726	72.5	17	0.6	64.7	2 501	36.7	35	48.6	67	28.4
Brooksville town	91	90.4	8	8.8	-	75	40.0	-	(X)	8	62.5
Earlsboro town	533	77.8	7	1.3	100.0	501	37.5	4	-	19	21.1
Johnson town	242	81.0	-	-	(X)	230	30.0	3	100.0	8	25.0
McLoud town	3 598	72.3	43	1.2	51.2	3 380	48.5	35	48.6	106	-
Macomb town	66	61.3	4	6.1	-	65	44.6	3	-	7	-
Oklahoma City city (part)	44	-	-	-	(X)	44	43.2	-	(X)	-	(X)
Pink town	1 220	71.5	8	0.7	100.0	1 146	36.5	4	-	11	27.3
Shawnee city	28 687	71.7	458	1.6	31.4	26 580	52.6	250	39.2	1 164	33.4
Tecumseh city	6 026	77.6	24	0.4	41.7	5 597	48.0	78	48.7	129	20.2
Tribbey town (part)	5	100.0	-	-	(X)	3	100.0	-	(X)	-	(X)
Wanette-Asher CCD	2 823	77.1	11	0.4	63.6	2 654	41.4	10	-	50	36.0
Asher town	443	82.8	-	-	(X)	420	40.2	5	-	4	-
Tribbey town (part)	261	78.4	2	0.8	-	257	45.5	-	(X)	3	33.3
Wanette town	329	76.8	1	0.3	100.0	302	63.2	-	(X)	3	100.0
Pushmataha County	11 667	69.6	63	0.5	54.0	10 937	39.3	118	42.4	334	34.1
Antlers CCD	6 054	70.6	25	0.4	28.0	5 661	42.8	45	26.7	175	36.0
Antlers city	2 601	70.0	5	0.2	100.0	2 391	49.6	26	46.2	95	41.1
Finley-Rattan CCD	2 457	66.8	16	0.7	31.3	2 308	32.8	39	41.0	69	33.3
Clayton town (part)	-	(X)	-	(X)	(X)	-	(X)	-	(X)	-	(X)
Rattan town	266	66.5	-	-	(X)	241	36.9	2	100.0	5	100.0
North Pushmataha CCD	3 156	69.8	22	0.7	100.0	2 968	37.8	34	64.7	90	31.1
Albion town	134	70.1	-	-	(X)	120	51.7	-	(X)	-	(X)
Clayton town (part)	678	74.3	2	0.3	100.0	622	53.2	-	(X)	11	-
Roger Mills County	3 436	77.1	24	0.7	50.0	3 251	34.1	22	45.5	78	29.5
Cheyenne CCD	2 000	74.5	22	1.1	45.5	1 890	36.2	13	23.1	39	28.2
Cheyenne town	777	73.8	5	0.6	100.0	725	40.0	9	11.1	15	13.3
Reydon town	152	60.0	2	1.3	100.0	147	42.9	-	(X)	2	-
Strong City town	42	85.7	-	-	(X)	42	54.8	-	(X)	2	-
East Roger Mills CCD	962	82.6	-	-	(X)	914	29.8	8	87.5	35	28.6
Hammon town (part)	443	82.6	-	-	(X)	420	30.7	7	100.0	34	29.4
South Roger Mills CCD	474	76.5	2	0.4	100.0	447	34.5	1	-	4	50.0
Rogers County	70 641	65.2	907	1.3	47.0	65 728	45.4	530	29.8	1 534	23.8
Catoosa CCD	17 466	62.1	289	1.7	40.5	16 348	40.8	136	28.7	343	21.9
Catoosa city (part)	3 828	64.5	52	1.4	94.2	3 531	45.6	16	37.5	103	31.1
Claremore city (part)	-	(X)	-	(X)	(X)	-	(X)	-	(X)	-	(X)
Collinsville city (part)	33	100.0	-	-	(X)	33	-	-	(X)	-	(X)
Fair Oaks town (part)	5	40.0	-	-	(X)	5	40.0	-	(X)	-	(X)
Limestone CDP	690	74.3	-	-	(X)	637	14.3	11	-	-	(X)
Owasso city (part)	-	(X)	-	(X)	(X)	-	(X)	-	(X)	-	(X)
Tulsa city (part)	-	(X)	-	(X)	(X)	-	(X)	-	(X)	-	(X)
Valley Park town	10	20.0	-	-	(X)	10	-	-	(X)	-	(X)
Chelsea CCD	4 985	71.6	49	1.0	100.0	4 600	46.6	31	25.8	89	7.9
Bushyhead CDP (part)	286	61.5	-	-	(X)	261	38.7	7	-	12	-
Chelsea city	2 192	74.1	8	0.4	100.0	1 985	54.1	20	40.0	30	23.3
Claremore CCD	37 350	64.5	496	1.3	39.1	34 686	48.2	259	34.7	895	26.9
Bushyhead CDP (part)	850	71.2	3	0.4	66.7	793	51.8	4	75.0	7	14.3
Catoosa city (part)	-	(X)	-	(X)	(X)	-	(X)	-	(X)	-	(X)
Claremore city (part)	15 857	63.8	257	1.6	40.1	14 666	53.9	101	45.5	435	34.0
Fair Oaks town (part)	-	(X)	-	(X)	(X)	-	(X)	-	(X)	-	(X)
Foyil town	260	61.2	-	-	(X)	239	43.1	2	-	6	66.7
Justice CDP	1 302	57.7	11	0.8	100.0	1 258	54.9	17	41.2	29	-
Sequoyah CDP	667	77.8	6	0.9	100.0	630	45.9	9	100.0	7	100.0
Taiwah CDP	132	75.8	-	-	(X)	132	58.3	-	(X)	-	(X)
Inola CCD	5 624	70.4	45	0.8	93.3	5 238	40.9	46	26.1	107	15.9

Table 1. **Place of Birth, Residence in 1995, and Language: 2000**—Con.

[Data based on a sample (except Tables 65-68). For information on confidentiality protection, coverage, sampling error, and nonsampling error, see Appendix G.
For location of definitions, see "How to Use This Census Report"]

State County County Subdivision Place	Total population	Native population—Percent born in state of residence	Foreign-born population			Population 5 years and over		Speak a language other than English at home			
								Population 5 to 17 years		Population 18 years and over	
			Number	Percent of total population	Percent naturalized citizens	Number	Percent living in different house in 1995	Number	Percent who speak English less than "very well"	Number	Percent who speak English less than "very well"
Rogers County—Con.											
Inola CCD—Con.											
Gregory CDP	196	67.0	5	2.6	100.0	182	40.1	5	-	9	-
Inola town	1 606	67.2	10	0.6	90.0	1 488	45.3	18	22.2	26	3.8
Oolagah-Talala CCD	5 216	68.9	28	0.5	85.7	4 856	45.1	58	15.5	100	25.0
Jamestown town	15	13.3	-	-	(X)	15	-	-	(X)	-	(X)
Oologah town	888	65.1	-	-	(X)	828	50.8	7	-	6	-
Talala town	272	78.1	3	1.1	66.7	259	44.0	2	-	5	40.0
Seminole County	24 894	76.6	254	1.0	39.4	23 267	41.8	287	25.1	1 056	24.5
Konawa CCD	2 977	78.3	29	1.0	69.0	2 787	44.6	25	32.0	119	26.1
Konawa city	1 505	76.1	4	0.3	-	1 405	52.9	17	47.1	49	30.6
Seminole North CCD	11 640	75.8	142	1.2	26.8	10 887	44.2	128	32.0	470	21.9
Seminole city	6 845	73.8	78	1.1	25.6	6 404	49.7	74	37.8	317	19.9
Seminole South CCD	2 120	77.3	19	0.9	84.2	1 984	29.7	32	12.5	90	27.8
Bowlegs town	387	77.8	-	-	(X)	353	29.2	2	-	11	18.2
Maud city (part)	332	73.0	13	3.9	76.9	304	46.7	7	-	15	20.0
Wewoka CCD	8 157	76.8	64	0.8	40.6	7 609	40.4	102	18.6	377	26.5
Cromwell town	274	81.6	2	0.7	100.0	260	61.9	-	(X)	10	30.0
Lima town	75	86.7	-	-	(X)	72	45.8	-	(X)	-	(X)
Sasakwa town	156	82.1	-	-	(X)	137	34.3	-	(X)	6	33.3
Wewoka city	3 550	74.9	29	0.8	48.3	3 226	47.9	72	26.4	171	30.4
Sequoyah County	38 972	49.1	292	0.7	34.2	36 179	44.3	295	26.8	1 365	30.7
Muldrow CCD	9 705	37.1	79	0.8	46.8	9 026	44.3	56	21.4	194	32.0
Brent CDP	468	49.8	-	-	(X)	458	50.2	6	-	5	-
Gans town	206	51.0	-	-	(X)	188	43.6	-	(X)	3	33.3
Muldrow town	3 144	35.3	46	1.5	37.0	2 902	49.8	29	20.7	78	39.7
Roland CCD	8 421	33.0	77	0.9	35.1	7 775	43.8	59	5.1	314	35.4
Belfonte CDP	429	51.4	28	6.5	-	392	37.8	19	15.8	94	58.5
Long CDP	374	32.4	-	-	(X)	360	43.6	-	(X)	-	(X)
Moffett town	170	17.3	2	1.2	100.0	155	49.0	1	-	4	-
Remy CDP	367	20.4	4	1.1	100.0	344	34.0	4	-	21	-
Roland town	2 794	33.3	32	1.1	53.1	2 554	47.3	23	-	93	35.5
Short CDP	288	19.5	1	0.3	-	272	44.9	-	(X)	2	-
Sallisaw CCD	8 426	55.4	81	1.0	22.2	7 772	52.7	39	64.1	270	24.1
Sallisaw city (part)	7 849	54.3	51	0.6	31.4	7 221	52.8	37	62.2	228	16.2
Sallisaw North CCD	4 291	61.3	22	0.5	22.7	3 995	35.9	49	20.4	253	33.6
Akins CDP	441	48.1	4	0.9	-	415	25.5	2	-	1	-
Brushy CDP	770	56.0	8	1.0	-	714	33.8	2	100.0	16	68.8
Dwight Mission CDP	46	84.8	-	-	(X)	44	50.0	-	(X)	4	-
Flute Springs CDP	242	90.9	-	-	(X)	215	29.3	10	30.0	88	40.9
McKey CDP	117	65.8	-	-	(X)	117	50.4	-	(X)	-	(X)
Marble City town	241	75.5	4	1.7	50.0	219	32.9	10	30.0	46	26.1
Marble City Community CDP	399	62.4	-	-	(X)	374	49.2	2	100.0	20	30.0
Pinhook Corners CDP (part)	52	88.5	-	-	(X)	46	8.7	12	-	11	-
Sallisaw city (part)	70	78.6	-	-	(X)	70	12.9	-	(X)	-	(X)
Stony Point CDP	164	53.0	-	-	(X)	153	22.9	-	(X)	2	-
Vian CCD	8 129	67.1	33	0.4	39.4	7 611	40.7	92	31.5	334	28.7
Carlile CDP	717	61.6	-	-	(X)	671	41.9	9	66.7	31	87.1
Evening Shade CDP	521	75.4	-	-	(X)	497	54.1	9	-	40	22.5
Gore town	901	68.9	1	0.1	-	857	43.3	2	-	21	23.8
Notchietown CDP	425	74.1	-	-	(X)	405	23.0	3	-	9	22.2
Paradise Hill town	89	65.1	3	3.4	100.0	89	31.5	-	(X)	3	-
Pinhook Corners CDP (part)	89	50.6	-	-	(X)	75	32.0	-	(X)	18	-
Redbird Smith CDP	428	66.0	5	1.2	100.0	410	51.0	-	(X)	5	-
Sallisaw city (part)	13	100.0	-	-	(X)	13	-	-	(X)	-	(X)
Sycamore CDP	129	36.4	-	-	(X)	113	29.2	-	(X)	3	-
Vian town	1 349	60.5	8	0.6	-	1 228	50.7	30	20.0	53	54.7
Stephens County	43 182	70.7	777	1.8	44.1	40 355	40.0	376	26.3	1 489	40.7
Comanche CCD	5 398	73.4	42	0.8	31.0	5 070	38.1	19	-	93	30.1
Comanche city	1 513	67.2	11	0.7	18.2	1 413	49.6	4	-	23	39.1
Duncan city (part)	-	(X)	-	(X)	(X)	-	(X)	-	(X)	-	(X)
Empire City town (part)	130	66.2	-	-	(X)	121	30.6	-	(X)	2	-
Loco town	149	85.2	-	-	(X)	148	16.2	-	(X)	2	100.0
Meridian CDP (part)	1 204	73.2	7	0.6	57.1	1 141	32.3	13	-	28	39.3
Duncan CCD	27 539	68.8	630	2.3	44.4	25 667	41.5	300	25.0	1 129	45.0
Bray town (part)	238	75.2	-	-	(X)	226	42.5	-	(X)	7	42.9
Central High town (part)	252	67.6	11	4.4	72.7	234	39.3	-	(X)	12	41.7
Duncan city (part)	22 466	67.7	592	2.6	42.7	20 880	44.0	298	25.2	1 039	47.2
Empire City town (part)	664	71.9	2	0.3	100.0	616	34.7	2	-	10	30.0
Marlow city (part)	28	32.1	-	-	(X)	28	21.4	-	(X)	6	100.0
Meridian CDP (part)	252	77.8	-	-	(X)	243	15.2	-	(X)	-	(X)
Marlow CCD	7 934	73.2	98	1.2	45.9	7 439	39.6	44	50.0	229	28.4
Bray town (part)	807	68.9	6	0.7	33.3	769	32.2	-	(X)	19	21.1
Central High town (part)	686	72.8	10	1.5	90.0	598	28.9	-	(X)	14	57.1
Duncan city (part)	9	77.8	-	-	(X)	9	44.4	-	(X)	-	(X)
Marlow city (part)	4 568	73.8	68	1.5	44.1	4 279	45.0	39	48.7	127	36.2
Velma-Alma CCD	2 311	78.9	7	0.3	71.4	2 179	27.7	13	15.4	38	13.2
Bray town (part)	-	(X)	-	(X)	(X)	-	(X)	-	(X)	-	(X)
Duncan city (part)	4	50.0	-	-	(X)	4	-	-	(X)	-	(X)
Velma town	694	75.0	5	0.7	60.0	644	45.3	1	-	6	16.7
Texas County	20 107	44.7	3 406	16.9	25.9	18 374	51.9	1 308	31.4	3 528	63.6
Guymon CCD	14 322	47.9	2 749	19.2	26.0	13 052	55.1	969	30.1	2 843	63.7
Goodwell town	1 192	49.4	9	0.8	55.6	1 112	75.4	4	100.0	33	39.4
Guymon city	10 560	47.6	2 340	22.2	25.4	9 566	55.0	763	30.5	2 376	64.3
Hardesty town	304	46.0	69	22.7	18.8	276	63.8	29	37.9	50	54.0
Optima town	270	37.0	51	18.9	60.8	222	63.5	31	74.2	72	86.1
Hooker CCD	4 024	34.7	381	9.5	23.1	3 721	42.5	189	32.3	433	61.2
Hooker city	1 773	36.1	137	7.7	12.4	1 646	43.9	51	45.1	142	59.2

Table 1. **Place of Birth, Residence in 1995, and Language: 2000**—Con.

[Data based on a sample (except Tables 65-68). For information on confidentiality protection, coverage, sampling error, and nonsampling error, see Appendix G.
For location of definitions, see "How to Use This Census Report"]

State County County Subdivision Place	Total population	Native population—Percent born in state of residence	Foreign-born population			Population 5 years and over		Speak a language other than English at home			
								Population 5 to 17 years		Population 18 years and over	
			Number	Percent of total population	Percent naturalized citizens	Number	Percent living in different house in 1995	Number	Percent who speak English less than "very well"	Number	Percent who speak English less than "very well"
Texas County—Con.											
Hooker CCD—Con.											
Tyrone town	854	26.7	91	10.7	30.8	788	51.5	51	29.4	117	48.7
West Texas CCD	1 761	44.9	276	15.7	29.0	1 601	48.2	150	38.7	252	67.1
Texhoma town	954	49.6	150	15.7	25.3	848	54.8	88	31.8	138	68.1
Tillman County	9 287	68.3	395	4.3	42.8	8 739	39.1	291	25.1	925	32.9
Davidson CCD	650	61.0	32	4.9	31.3	623	31.1	22	27.3	95	33.7
Davidson town	377	56.3	9	2.4	33.3	361	33.0	12	25.0	55	29.1
East Tillman CCD	1 604	63.0	72	4.5	50.0	1 508	32.2	50	30.0	134	36.6
Chattanooga town (part)	-	(X)	-	(X)	(X)	-	(X)	-	(X)	-	(X)
Grandfield city	1 082	59.0	65	6.0	50.8	1 011	34.0	50	30.0	103	39.8
Loveland town	13	84.6	-	-	(X)	9	44.4	-	(X)	-	(X)
Frederick CCD	5 752	70.2	260	4.5	42.3	5 389	42.3	198	23.7	618	31.4
Frederick city	4 607	69.4	249	5.4	43.4	4 301	38.9	195	22.6	577	31.0
Hollister town	56	82.1	-	-	(X)	55	21.8	-	(X)	-	(X)
Manitou town	306	80.1	-	-	(X)	280	64.6	-	(X)	5	-
Tipton CCD	1 281	69.9	31	2.4	41.9	1 219	37.7	21	23.8	78	37.2
Tipton town	943	68.7	29	3.1	44.8	889	33.6	19	26.3	70	41.4
Tulsa County	563 299	60.2	30 230	5.4	31.3	522 152	53.5	9 264	38.7	34 605	48.2
North Tulsa CCD	10 277	72.4	141	1.4	72.3	9 558	46.5	125	11.2	161	13.0
Collinsville city (part)	4 061	70.4	75	1.8	88.0	3 770	52.6	52	-	88	-
Skiatook town (part)	1 599	74.4	-	-	(X)	1 453	49.6	15	-	5	-
South Tulsa CCD	16 738	68.8	235	1.4	67.7	15 445	48.5	130	24.6	549	27.3
Bixby city (part)	4 398	66.6	52	1.2	100.0	4 080	54.8	45	33.3	154	17.5
Glenpool city	8 176	69.3	152	1.9	66.4	7 439	45.8	68	16.2	309	29.4
Jenks city (part)	-	(X)	-	(X)	(X)	-	(X)	-	(X)	-	(X)
Liberty town (part)	101	71.3	-	-	(X)	97	35.1	-	(X)	8	-
Tulsa CCD	536 284	59.7	29 854	5.6	30.8	497 149	53.8	9 009	39.3	33 895	48.7
Bixby city (part)	8 638	54.7	194	2.2	6.7	8 041	58.4	76	9.2	248	35.1
Broken Arrow city (part)	67 866	53.2	2 922	4.3	41.6	62 366	52.0	1 066	23.4	3 062	35.5
Jenks city (part)	9 447	58.0	346	3.7	31.5	8 770	51.0	142	11.3	389	27.8
Lotsee town	6	50.0	-	-	(X)	6	-	-	(X)	-	(X)
Mannford town (part)	37	35.1	-	-	(X)	31	22.6	-	(X)	-	(X)
Oakhurst CDP (part)	1 992	74.5	63	3.2	23.8	1 924	41.8	43	32.6	91	59.3
Owasso city (part)	18 548	57.7	396	2.1	39.4	16 865	60.9	137	25.5	648	43.2
Sand Springs city (part)	17 373	68.9	263	1.5	50.2	16 172	49.9	120	18.3	367	37.6
Skiatook town (part)	-	(X)	-	(X)	(X)	-	(X)	-	(X)	-	(X)
Sperry town	983	79.2	5	0.5	100.0	879	47.9	6	-	22	63.6
Tulsa city (part)	387 383	60.0	25 538	6.6	29.4	359 461	54.8	7 270	42.6	28 691	51.2
Turley CDP	3 205	66.9	16	0.5	25.0	2 951	52.3	5	100.0	63	-
Wagoner County	57 491	68.0	1 062	1.8	49.2	53 408	43.6	601	39.9	1 547	37.0
Coweta CCD	38 374	64.7	937	2.4	50.4	35 611	42.9	480	38.3	1 200	34.3
Bixby city (part)	147	58.5	-	-	(X)	142	23.2	-	(X)	-	(X)
Broken Arrow city (part)	7 090	51.6	177	2.5	53.1	6 588	44.7	71	40.8	226	41.6
Catoosa city (part)	1 543	62.6	18	1.2	100.0	1 442	44.7	22	27.3	37	40.5
Coweta city	7 222	75.9	241	3.3	50.2	6 547	51.2	56	39.3	282	45.4
Fair Oaks town (part)	108	78.7	-	-	(X)	102	11.8	-	(X)	3	100.0
New Tulsa town	536	55.8	13	2.4	61.5	487	61.8	23	30.4	30	16.7
South Wagoner CCD	3 079	77.8	8	0.3	25.0	2 907	34.1	14	78.6	50	30.0
Porter town	514	70.0	8	1.6	25.0	475	39.4	-	(X)	14	28.6
Redbird town	169	78.7	-	-	(X)	164	33.5	3	100.0	-	(X)
Tullahassee town	129	81.4	-	-	(X)	125	40.0	-	(X)	-	(X)
Wagoner CCD	16 038	73.9	117	0.7	41.9	14 890	47.1	107	42.1	297	49.2
Okay town	618	72.1	5	0.8	-	573	45.9	18	27.8	20	20.0
Wagoner city	7 785	78.0	82	1.1	46.3	7 088	49.8	62	64.5	183	49.7
Washington County	48 996	59.4	958	2.0	23.0	46 125	46.0	447	40.3	1 812	38.4
Bartlesville CCD	41 770	57.4	884	2.1	22.3	39 291	47.8	386	40.7	1 646	39.3
Bartlesville city (part)	34 733	55.8	749	2.2	21.1	32 589	49.4	338	41.4	1 386	37.4
Dewey city	3 077	65.7	91	3.0	35.2	2 888	48.0	23	30.4	139	50.4
Copan CCD	2 166	63.5	21	1.0	61.9	2 081	29.2	21	71.4	46	50.0
Copan town	815	61.8	12	1.5	66.7	762	34.1	-	(X)	13	15.4
Ochelata-Ramona CCD	5 060	73.7	53	1.0	18.9	4 753	38.9	40	20.0	120	20.8
Ochelata town	481	75.5	-	-	(X)	460	24.6	5	40.0	11	-
Ramona town	558	70.9	2	0.4	100.0	519	42.6	3	-	9	22.2
Vera town	187	75.4	-	-	(X)	176	21.0	-	(X)	3	-
Washita County	11 508	71.8	183	1.6	31.7	10 802	40.6	118	60.2	418	38.5
Central Washita CCD	3 666	71.6	12	0.3	66.7	3 458	42.6	36	58.3	54	50.0
New Cordell city	2 863	72.8	10	0.3	80.0	2 685	44.1	36	58.3	41	56.1
Northeast Washita CCD	1 025	68.3	54	5.3	14.8	978	48.7	33	75.8	96	34.4
Clinton city (part)	-	(X)	-	(X)	(X)	-	(X)	-	(X)	-	(X)
Corn town	582	57.5	39	6.7	5.1	549	51.2	17	52.9	52	23.1
Northwest Washita CCD	3 681	69.2	52	1.4	36.5	3 420	44.3	12	66.7	140	32.1
Bessie town	198	74.7	4	2.0	100.0	190	25.8	-	(X)	3	66.7
Burns Flat town	1 787	61.5	24	1.3	33.3	1 633	54.5	6	33.3	58	27.6
Canute town	552	69.3	14	2.5	14.3	515	41.9	6	100.0	15	40.0
Foss town	134	68.9	2	1.5	100.0	123	41.5	-	(X)	22	40.9
Southeast Washita CCD	836	81.8	10	1.2	20.0	775	25.9	10	80.0	31	16.1
Colony town	180	81.4	3	1.7	66.7	178	2.2	9	77.8	9	55.6
Southwest Washita CCD	2 300	74.1	55	2.4	38.2	2 171	33.0	27	33.3	97	52.6
Dill City town	525	65.8	11	2.1	18.2	490	44.3	-	(X)	10	20.0
Rocky town	202	75.9	11	5.4	45.5	192	25.5	3	-	11	18.2
Sentinel town	818	72.6	27	3.3	29.6	779	35.0	21	33.3	55	74.5
Woods County	9 089	69.4	79	0.9	46.8	8 676	47.5	59	18.6	215	38.1
Alva CCD	6 745	68.0	49	0.7	65.3	6 433	50.3	42	19.0	140	37.9
Alva city	5 223	67.8	48	0.9	64.6	4 924	53.0	41	19.5	83	22.9
Capron town	41	65.9	-	-	(X)	38	68.4	-	(X)	-	(X)
South Woods CCD	1 860	73.5	21	1.1	23.8	1 788	38.1	10	30.0	62	40.3

Table 1. **Place of Birth, Residence in 1995, and Language: 2000**—Con.

[Data based on a sample (except Tables 65-68). For information on confidentiality protection, coverage, sampling error, and nonsampling error, see Appendix G.
For location of definitions, see "How to Use This Census Report"]

State **County** **County Subdivision** **Place**	Total population	Native population—Percent born in state of residence	Foreign-born population			Population 5 years and over		Speak a language other than English at home			
								Population 5 to 17 years		Population 18 years and over	
			Number	Percent of total population	Percent naturalized citizens	Number	Percent living in different house in 1995	Number	Percent who speak English less than "very well"	Number	Percent who speak English less than "very well"
Woods County—Con.											
South Woods CCD—Con.											
Avard town	35	77.1	-	-	(X)	35	17.1	-	(X)	-	(X)
Dacoma town	126	71.4	-	-	(X)	125	47.2	-	(X)	2	-
Waynoka city	977	71.5	21	2.1	23.8	927	39.9	10	30.0	56	44.6
West Woods CCD	484	72.4	9	1.9	-	455	44.6	7	-	13	30.8
Freedom town	250	69.9	1	0.4	-	236	53.0	2	-	4	25.0
Woodward County	18 486	69.8	466	2.5	36.7	17 265	45.0	233	6.4	593	52.3
Mooreland CCD	2 111	74.7	45	2.1	55.6	1 994	36.9	21	23.8	54	46.3
Mooreland town	1 190	75.6	31	2.6	51.6	1 122	40.9	8	-	38	50.0
Woodward CCD	16 375	69.2	421	2.6	34.7	15 271	46.1	212	4.7	539	52.9
Fort Supply town	324	72.9	3	0.9	100.0	311	25.1	-	(X)	5	40.0
Mutual town	84	66.7	-	-	(X)	84	57.1	-	(X)	-	(X)
Sharon town	141	81.6	-	-	(X)	132	50.0	2	-	1	-
Woodward city	11 678	67.6	387	3.3	31.0	10 806	48.4	199	3.5	456	58.1

Table 2. **Place of Birth, Residence in 1995, and Language: 2000**

[Data based on a sample (except Tables 65-68). For information on confidentiality protection, coverage, sampling error, and nonsampling error, see Appendix G.
For location of definitions, see "How to Use This Census Report"]

State County Place	Total population	Native population—Percent born in state of residence	Foreign-born population			Population 5 years and over		Speak a language other than English at home			
								Population 5 to 17 years		Population 18 years and over	
			Number	Percent of total population	Percent naturalized citizens	Number	Percent living in different house in 1995	Number	Percent who speak English less than "very well"	Number	Percent who speak English less than "very well"
The State	**3 450 654**	**65.0**	**131 747**	**3.8**	**34.7**	**3 215 719**	**48.7**	**50 497**	**35.8**	**188 035**	**43.0**
COUNTY											
Adair County	21 038	66.0	299	1.4	33.4	19 439	39.8	355	30.7	1 918	34.0
Alfalfa County	6 105	72.8	42	0.7	40.5	5 837	36.7	23	17.4	225	33.3
Atoka County	13 879	69.8	44	0.3	61.4	13 070	41.8	77	29.9	296	17.9
Beaver County	5 857	50.6	323	5.5	23.2	5 521	36.0	177	46.3	374	59.4
Beckham County	19 799	65.3	324	1.6	26.9	18 534	50.4	201	27.9	1 014	16.7
Blaine County	11 976	76.4	415	3.5	28.9	11 275	44.2	185	35.1	859	44.4
Bryan County	36 534	53.4	518	1.4	22.4	34 271	48.0	178	30.9	1 007	43.3
Caddo County	30 150	79.7	658	2.2	23.4	28 189	42.0	453	28.9	1 518	38.0
Canadian County	87 697	68.3	2 841	3.2	51.9	81 771	46.9	1 160	31.2	4 036	38.0
Carter County	45 621	71.8	611	1.3	45.0	42 515	44.7	393	31.6	1 395	37.6
Cherokee County	42 521	72.0	1 113	2.6	21.5	39 641	48.6	619	31.7	2 528	41.9
Choctaw County	15 342	61.6	75	0.5	41.3	14 354	40.3	90	25.6	383	26.9
Cimarron County	3 148	51.6	325	10.3	27.7	2 936	36.2	143	27.3	326	57.4
Cleveland County	208 016	63.3	9 206	4.4	46.2	194 674	54.1	2 388	28.6	12 376	36.5
Coal County	6 031	74.5	95	1.6	42.1	5 639	37.4	87	28.7	252	34.1
Comanche County	114 996	45.1	6 191	5.4	57.9	106 069	57.4	1 767	27.7	10 189	30.7
Cotton County	6 614	65.6	101	1.5	24.8	6 179	39.9	68	22.1	232	31.9
Craig County	14 950	71.1	75	0.5	48.0	14 079	43.9	75	41.3	242	37.2
Creek County	67 367	73.2	457	0.7	47.9	62 822	41.7	592	28.5	1 540	26.4
Custer County	26 142	73.6	878	3.4	46.9	24 588	50.0	478	26.8	1 732	43.7
Delaware County	37 077	50.4	500	1.3	37.2	34 813	48.0	421	36.8	1 814	33.1
Dewey County	4 743	79.0	62	1.3	40.3	4 508	33.8	44	31.8	115	51.3
Ellis County	4 075	68.3	34	0.8	64.7	3 871	32.4	22	18.2	117	38.5
Garfield County	57 813	66.6	1 544	2.7	41.5	53 944	48.3	827	34.8	2 254	39.0
Garvin County	27 210	75.8	444	1.6	44.4	25 484	43.6	268	20.5	734	42.5
Grady County	45 516	75.7	501	1.1	46.7	42 476	43.4	345	43.8	1 056	38.4
Grant County	5 144	69.3	46	0.9	28.3	4 869	37.7	41	24.4	104	38.5
Greer County	6 061	68.3	89	1.5	40.4	5 780	44.5	87	46.0	370	40.0
Harmon County	3 283	61.1	97	3.0	57.7	3 117	37.9	140	47.9	443	42.0
Harper County	3 562	68.8	125	3.5	55.2	3 401	36.6	52	17.3	131	64.9
Haskell County	11 792	65.8	92	0.8	47.8	11 001	43.4	42	26.2	234	35.0
Hughes County	14 154	74.5	158	1.1	34.8	13 334	42.6	169	45.0	690	29.1
Jackson County	28 439	50.9	1 339	4.7	42.5	26 053	55.8	884	30.0	2 776	33.4
Jefferson County	6 818	63.0	247	3.6	28.3	6 401	41.5	108	22.2	362	48.9
Johnston County	10 513	70.3	86	0.8	36.0	9 849	43.5	76	39.5	262	25.2
Kay County	48 080	68.0	1 122	2.3	34.8	44 704	44.3	459	33.3	1 688	45.1
Kingfisher County	13 926	79.2	568	4.1	28.2	13 066	39.1	300	41.3	718	58.6
Kiowa County	10 227	76.1	101	1.0	32.7	9 633	39.9	87	21.8	578	29.1
Latimer County	10 692	69.0	143	1.3	41.3	9 974	42.9	70	11.4	321	18.7
Le Flore County	48 109	49.9	1 218	2.5	16.8	44 821	44.6	520	44.4	2 026	46.4
Lincoln County	32 080	73.8	272	0.8	65.1	29 999	42.0	176	47.7	726	40.1
Logan County	33 924	67.2	511	1.5	31.7	31 872	45.3	258	27.5	1 146	32.0
Love County	8 831	64.0	286	3.2	33.9	8 309	39.1	204	29.4	383	54.3
McClain County	27 740	74.2	708	2.6	38.7	25 946	45.5	337	52.5	1 019	56.2
McCurtain County	34 402	56.9	603	1.8	26.2	31 808	38.4	340	27.1	1 572	28.4
McIntosh County	19 456	73.2	91	0.5	36.3	18 420	41.9	175	24.6	649	27.3
Major County	7 545	76.6	156	2.1	36.5	7 117	32.4	104	34.6	303	52.5
Marshall County	13 184	67.6	660	5.0	21.5	12 343	44.4	268	50.7	766	59.3
Mayes County	38 369	69.9	385	1.0	39.0	35 754	45.2	435	27.1	1 629	29.9
Murray County	12 623	77.4	356	2.8	18.5	11 824	42.5	106	44.3	530	47.0
Muskogee County	69 451	73.8	1 226	1.8	33.4	64 579	46.1	622	45.3	2 410	32.8
Noble County	11 411	77.6	122	1.1	40.2	10 713	41.9	73	26.0	258	30.6
Nowata County	10 569	63.0	21	0.2	-	9 897	40.7	78	53.8	145	42.1
Okfuskee County	11 814	79.6	198	1.7	48.5	11 077	40.6	186	36.6	704	30.1
Oklahoma County	660 448	65.0	47 829	7.2	31.7	612 796	52.3	16 160	39.3	54 979	50.6
Okmulgee County	39 685	73.8	293	0.7	42.3	37 044	44.4	303	34.3	1 169	32.0
Osage County	44 437	71.9	443	1.0	52.1	41 777	38.9	362	37.6	1 073	29.5
Ottawa County	33 194	56.1	560	1.7	32.3	30 965	46.8	319	34.2	1 018	43.8
Pawnee County	16 612	73.6	107	0.6	51.4	15 587	42.6	100	28.0	322	30.1
Payne County	68 190	65.1	3 115	4.6	16.9	64 636	60.8	459	28.1	4 134	39.6
Pittsburg County	43 953	69.3	475	1.1	42.1	41 512	44.6	235	31.5	1 262	27.3
Pontotoc County	35 143	76.0	412	1.2	30.6	32 983	47.9	247	22.7	1 150	31.1
Pottawatomie County	65 521	73.4	715	1.1	38.5	61 001	45.6	530	38.9	1 954	27.5
Pushmataha County	11 667	69.6	63	0.5	54.0	10 937	39.3	118	42.4	334	34.1
Roger Mills County	3 436	77.1	24	0.7	50.0	3 251	34.1	22	45.5	78	29.5
Rogers County	70 641	65.2	907	1.3	47.0	65 728	45.4	530	29.8	1 534	23.8
Seminole County	24 894	76.6	254	1.0	39.4	23 267	41.8	287	25.1	1 056	24.5
Sequoyah County	38 972	49.1	292	0.7	34.2	36 179	44.3	295	26.8	1 365	30.7
Stephens County	43 182	70.7	777	1.8	44.1	40 355	40.0	376	26.3	1 489	40.7
Texas County	20 107	44.7	3 406	16.9	25.9	18 374	51.9	1 308	31.4	3 528	63.6
Tillman County	9 287	68.3	395	4.3	42.8	8 739	39.1	291	25.1	925	32.9
Tulsa County	563 299	60.2	30 230	5.4	31.3	522 152	53.5	9 264	38.7	34 605	48.2
Wagoner County	57 491	68.0	1 062	1.8	49.2	53 408	43.6	601	39.9	1 547	37.0
Washington County	48 996	59.4	958	2.0	23.0	46 125	46.0	447	40.3	1 812	38.4
Washita County	11 508	71.8	183	1.6	31.7	10 802	40.6	118	60.2	418	38.5
Woods County	9 089	69.4	79	0.9	46.8	8 676	47.5	59	18.6	215	38.1
Woodward County	18 486	69.8	466	2.5	36.7	17 265	45.0	233	6.4	593	52.3
PLACE											
Achille town, Bryan County	527	45.6	3	0.6	33.3	484	46.1	2	-	12	33.3
Ada city, Pontotoc County	15 644	73.6	220	1.4	30.0	14 607	57.9	90	24.4	689	27.1
Adair town, Mayes County	706	67.9	5	0.7	40.0	672	49.7	11	36.4	11	36.4

Table 2. **Place of Birth, Residence in 1995, and Language: 2000**—Con.

[Data based on a sample (except Tables 65-68). For information on confidentiality protection, coverage, sampling error, and nonsampling error, see Appendix G.
For location of definitions, see "How to Use This Census Report"]

State County Place	Total population	Native population—Percent born in state of residence	Foreign-born population: Number	Foreign-born population: Percent of total population	Foreign-born population: Percent naturalized citizens	Population 5 years and over: Number	Population 5 years and over: Percent living in different house in 1995	Speak a language other than English at home: Population 5 to 17 years: Number	Speak a language other than English at home: Population 5 to 17 years: Percent who speak English less than "very well"	Speak a language other than English at home: Population 18 years and over: Number	Speak a language other than English at home: Population 18 years and over: Percent who speak English less than "very well"
PLACE—Con.											
Addington town, Jefferson County	125	54.5	2	1.6	100.0	116	24.1	-	(X)	3	-
Afton town, Ottawa County	1 105	61.4	-	-	(X)	1 025	49.0	1	-	11	-
Agra town, Lincoln County	347	74.6	-	-	(X)	307	40.7	3	-	3	-
Akins CDP, Sequoyah County	441	48.1	4	0.9	-	415	25.5	2	-	1	-
Albion town, Pushmataha County	134	70.1	-	-	(X)	120	51.7	-	(X)	-	(X)
Alderson town, Pittsburg County	195	77.4	-	-	(X)	185	41.6	-	(X)	8	25.0
Alex town, Grady County	609	79.3	4	0.7	-	569	42.2	6	66.7	8	-
Aline town, Alfalfa County	195	77.9	-	-	(X)	181	23.8	-	(X)	-	(X)
Allen town	974	76.4	4	0.4	50.0	918	43.9	4	50.0	21	38.1
Hughes County (part)	138	76.8	-	-	(X)	129	60.5	4	50.0	4	-
Pontotoc County (part)	836	76.3	4	0.5	50.0	789	41.2	-	(X)	17	47.1
Altus city, Jackson County	21 490	47.6	1 186	5.5	41.1	19 594	60.0	781	28.8	2 316	32.6
Alva city, Woods County	5 223	67.8	48	0.9	64.6	4 924	53.0	41	19.5	83	22.9
Amber town, Grady County	484	81.8	-	-	(X)	441	38.8	3	100.0	14	64.3
Ames town, Major County	218	75.2	-	-	(X)	203	25.6	-	(X)	5	60.0
Amorita town, Alfalfa County	51	51.0	-	-	(X)	45	11.1	-	(X)	-	(X)
Anadarko city, Caddo County	6 583	79.2	167	2.5	11.4	6 058	47.6	71	21.1	409	41.8
Antlers city, Pushmataha County	2 601	70.0	5	0.2	100.0	2 391	49.6	26	46.2	95	41.1
Apache town, Caddo County	1 613	81.1	7	0.4	42.9	1 492	44.8	2	-	35	8.6
Arapaho town, Custer County	720	73.0	15	2.1	40.0	678	31.0	5	60.0	54	16.7
Arcadia town, Oklahoma County	265	86.8	-	-	(X)	259	52.5	-	(X)	2	100.0
Ardmore city, Carter County	23 515	69.2	458	1.9	46.5	21 900	47.9	247	30.4	908	39.3
Arkoma town, Le Flore County	2 169	21.5	40	1.8	25.0	2 038	37.0	21	42.9	73	28.8
Armstrong town, Bryan County	130	63.8	-	-	(X)	128	43.0	-	(X)	2	-
Arnett town, Ellis County	506	67.2	3	0.6	-	472	35.0	6	-	12	83.3
Asher town, Pottawatomie County	443	82.8	-	-	(X)	420	40.2	5	-	4	-
Ashland town, Pittsburg County	73	84.9	-	-	(X)	56	44.6	-	(X)	-	(X)
Atoka city, Atoka County	2 839	72.2	-	-	(X)	2 640	47.4	23	30.4	60	21.7
Atwood town, Hughes County	98	89.8	-	-	(X)	88	29.5	-	(X)	-	(X)
Avant town, Osage County	390	71.0	1	0.3	-	356	33.7	-	(X)	9	44.4
Avard town, Woods County	35	77.1	-	-	(X)	35	17.1	-	(X)	-	(X)
Ballou CDP, Mayes County	140	65.0	-	-	(X)	140	20.0	-	(X)	10	-
Barnsdall city, Osage County	1 298	76.6	10	0.8	70.0	1 199	46.1	6	50.0	21	61.9
Bartlesville city	34 733	55.8	749	2.2	21.1	32 589	49.4	338	41.4	1 386	37.4
Osage County (part)	-	(X)	-	(X)	(X)	-	(X)	-	(X)	-	(X)
Washington County (part)	34 733	55.8	749	2.2	21.1	32 589	49.4	338	41.4	1 386	37.4
Bearden town, Okfuskee County	114	71.8	4	3.5	-	108	30.6	-	(X)	2	-
Beaver city, Beaver County	1 571	60.4	80	5.1	37.5	1 478	41.5	42	35.7	97	46.4
Beggs city, Okmulgee County	1 271	76.9	8	0.6	25.0	1 180	43.5	8	62.5	18	16.7
Belfonte CDP, Sequoyah County	429	51.4	28	6.5	-	392	37.8	19	15.8	94	58.5
Bell CDP, Adair County	672	75.1	5	0.7	40.0	644	11.8	33	27.3	121	26.4
Bennington town, Bryan County	285	53.9	3	1.1	100.0	248	41.9	-	(X)	15	6.7
Bernice town, Delaware County	497	51.8	7	1.4	-	465	46.5	2	-	13	38.5
Bessie town, Washita County	198	74.7	4	2.0	100.0	190	25.8	-	(X)	3	66.7
Bethany city, Oklahoma County	20 459	63.4	685	3.3	46.1	19 177	48.5	210	32.9	1 021	43.3
Bethel Acres town, Pottawatomie County	2 726	72.5	17	0.6	64.7	2 501	36.7	35	48.6	67	28.4
Big Cabin town, Craig County	318	76.3	1	0.3	100.0	278	35.3	2	-	2	-
Billings town, Noble County	456	77.7	4	0.9	50.0	417	57.1	3	33.3	5	60.0
Binger town, Caddo County	708	86.2	13	1.8	46.2	666	42.2	4	-	32	56.3
Bixby city	13 183	58.8	246	1.9	26.4	12 263	56.8	121	18.2	402	28.4
Tulsa County (part)	13 036	58.8	246	1.9	26.4	12 121	57.2	121	18.2	402	28.4
Wagoner County (part)	147	58.5	-	-	(X)	142	23.2	-	(X)	-	(X)
Blackburn town, Pawnee County	72	90.3	-	-	(X)	67	22.4	-	(X)	-	(X)
Blackwell city, Kay County	7 660	72.6	221	2.9	28.1	7 096	43.9	120	27.5	286	57.3
Blair town, Jackson County	897	65.9	11	1.2	63.6	833	43.7	9	66.7	48	50.0
Blanchard city	2 799	75.4	43	1.5	46.5	2 596	53.4	18	55.6	73	21.9
Grady County (part)	41	80.5	-	-	(X)	38	47.4	-	(X)	-	(X)
McClain County (part)	2 758	75.3	43	1.6	46.5	2 558	53.5	18	55.6	73	21.9
Bluejacket town, Craig County	294	67.0	-	-	(X)	257	30.4	-	(X)	6	33.3
Boise City city, Cimarron County	1 499	55.5	183	12.2	39.3	1 385	38.8	90	37.8	204	54.9
Bokchito town, Bryan County	581	66.3	-	-	(X)	533	42.6	-	(X)	7	100.0
Bokoshe town, Le Flore County	447	61.7	1	0.2	-	421	43.9	7	85.7	13	-
Boley town, Okfuskee County	1 122	73.2	4	0.4	100.0	1 096	59.2	-	(X)	73	15.1
Boswell town, Choctaw County	697	64.8	4	0.6	50.0	651	37.6	2	100.0	18	-
Bowlegs town, Seminole County	387	77.8	-	-	(X)	353	29.2	2	-	11	18.2
Boynton town, Muskogee County	302	90.4	-	-	(X)	264	23.5	4	-	7	-
Bradley town, Grady County	180	75.0	-	-	(X)	170	37.1	-	(X)	-	(X)
Braggs town, Muskogee County	325	71.4	-	-	(X)	285	40.4	10	-	11	-
Braman town, Kay County	241	59.8	2	0.8	100.0	223	51.1	-	(X)	9	22.2
Bray town, Stephens County	1 045	70.4	6	0.6	33.3	995	34.6	-	(X)	26	26.9
Breckenridge town, Garfield County	229	71.2	-	-	(X)	217	46.5	1	-	2	-
Brent CDP, Sequoyah County	468	49.8	-	-	(X)	458	50.2	6	-	5	-
Bridgeport city, Caddo County	98	63.3	-	-	(X)	95	31.6	-	(X)	-	(X)
Briggs CDP, Cherokee County	348	88.8	18	5.2	-	325	57.2	-	(X)	94	28.7
Bristow city, Creek County	4 213	74.8	-	-	(X)	3 922	47.7	46	19.6	38	15.8
Broken Arrow city	74 956	53.0	3 099	4.1	42.3	68 954	51.3	1 137	24.5	3 288	35.9
Tulsa County (part)	67 866	53.2	2 922	4.3	41.6	62 366	52.0	1 066	23.4	3 062	35.5
Wagoner County (part)	7 090	51.6	177	2.5	53.1	6 588	44.7	71	40.8	226	41.6

Table 2. **Place of Birth, Residence in 1995, and Language: 2000**—Con.

[Data based on a sample (except Tables 65-68). For information on confidentiality protection, coverage, sampling error, and nonsampling error, see Appendix G.
For location of definitions, see "How to Use This Census Report"]

State County Place	Total population	Native population—Percent born in state of residence	Foreign-born population: Number	Foreign-born population: Percent of total population	Foreign-born population: Percent naturalized citizens	Population 5 years and over: Number	Population 5 years and over: Percent living in different house in 1995	Speak a language other than English at home: Population 5 to 17 years: Number	Speak a language other than English at home: Population 5 to 17 years: Percent who speak English less than "very well"	Speak a language other than English at home: Population 18 years and over: Number	Speak a language other than English at home: Population 18 years and over: Percent who speak English less than "very well"
PLACE—Con.											
Broken Bow city, McCurtain County	4 261	56.8	65	1.5	38.5	3 825	51.9	56	42.9	324	13.9
Bromide town	191	70.6	14	7.3	28.6	178	31.5	11	27.3	9	77.8
Coal County (part)	37	67.6	-	-	(X)	37	-	-	(X)	2	-
Johnston County (part)	154	71.4	14	9.1	28.6	141	39.7	11	27.3	7	100.0
Brooksville town, Pottawatomie County	91	90.4	8	8.8	-	75	40.0	-	(X)	8	62.5
Brush Creek CDP, Delaware County	26	79.2	2	7.7	100.0	26	23.1	-	(X)	14	28.6
Brushy CDP, Sequoyah County	770	56.0	8	1.0	-	714	33.8	2	100.0	16	68.8
Buffalo town, Harper County	1 185	67.1	72	6.1	51.4	1 129	41.4	23	17.4	65	64.6
Bull Hollow CDP, Delaware County	77	83.1	-	-	(X)	66	18.2	-	(X)	18	-
Burbank town, Osage County	133	72.9	-	-	(X)	125	46.4	-	(X)	-	(X)
Burlington town, Alfalfa County	161	64.0	-	-	(X)	149	31.5	2	100.0	-	(X)
Burns Flat town, Washita County	1 787	61.5	24	1.3	33.3	1 633	54.5	6	33.3	58	27.6
Bushyhead CDP, Rogers County	1 136	68.8	3	0.3	66.7	1 054	48.6	11	27.3	19	5.3
Butler town, Custer County	352	69.7	2	0.6	100.0	330	43.6	-	(X)	27	55.6
Byars town, McClain County	259	85.3	-	-	(X)	244	37.7	-	(X)	-	(X)
Byng town, Pontotoc County	1 097	76.2	26	2.4	46.2	1 030	34.9	18	22.2	42	54.8
Byron town, Alfalfa County	36	63.9	-	-	(X)	36	-	-	(X)	2	-
Cache city, Comanche County	2 389	70.0	24	1.0	62.5	2 213	41.9	18	44.4	123	8.9
Caddo town, Bryan County	951	64.8	3	0.3	100.0	908	45.2	4	100.0	14	50.0
Calera town, Bryan County	1 742	53.6	11	0.6	36.4	1 582	48.4	9	-	32	28.1
Calumet town, Canadian County	572	85.3	20	3.5	10.0	512	49.2	6	33.3	32	28.1
Calvin town, Hughes County	278	69.4	-	-	(X)	251	40.2	-	(X)	12	16.7
Camargo town, Dewey County	103	75.2	2	1.9	-	103	26.2	-	(X)	5	100.0
Cameron town, Le Flore County	322	50.6	-	-	(X)	314	33.1	3	100.0	4	-
Canadian town, Pittsburg County	237	67.5	3	1.3	100.0	230	37.4	-	(X)	3	-
Caney town, Atoka County	222	75.3	3	1.4	100.0	199	39.2	2	100.0	3	-
Canton town, Blaine County	602	81.6	9	1.5	55.6	566	37.3	7	-	29	34.5
Canute town, Washita County	552	69.3	14	2.5	14.3	515	41.9	6	100.0	15	40.0
Capron town, Woods County	41	65.9	-	-	(X)	38	68.4	-	(X)	-	(X)
Cardin town, Ottawa County	158	46.8	2	1.3	-	151	47.7	-	(X)	2	-
Carlile CDP, Sequoyah County	717	61.6	-	-	(X)	671	41.9	9	66.7	31	87.1
Carmen town, Alfalfa County	408	70.0	1	0.2	100.0	387	46.0	-	(X)	2	-
Carnegie town, Caddo County	1 629	81.6	91	5.6	22.0	1 517	44.0	63	30.2	145	41.4
Carney town, Lincoln County	652	69.0	-	-	(X)	597	47.4	5	60.0	7	-
Carrier town, Garfield County	81	74.1	-	-	(X)	73	30.1	-	(X)	2	-
Carter town, Beckham County	239	71.4	8	3.3	-	224	54.0	-	(X)	11	45.5
Cashion town	639	79.6	2	0.3	100.0	598	37.3	-	(X)	6	66.7
Kingfisher County (part)	494	78.9	2	0.4	100.0	458	33.2	-	(X)	4	100.0
Logan County (part)	145	82.1	-	-	(X)	140	50.7	-	(X)	2	-
Castle town, Okfuskee County	116	77.0	3	2.6	100.0	104	59.6	-	(X)	2	-
Catoosa city	5 371	64.0	70	1.3	95.7	4 973	45.3	38	31.6	140	33.6
Rogers County (part)	3 828	64.5	52	1.4	94.2	3 531	45.6	16	37.5	103	31.1
Wagoner County (part)	1 543	62.6	18	1.2	100.0	1 442	44.7	22	27.3	37	40.5
Cayuga CDP, Delaware County	91	46.2	-	-	(X)	85	37.6	-	(X)	5	-
Cedar Crest CDP, Mayes County	200	53.5	-	-	(X)	190	20.0	-	(X)	5	-
Cedar Valley city, Logan County	64	81.3	-	-	(X)	64	46.9	-	(X)	5	-
Cement town, Caddo County	502	74.7	-	-	(X)	472	50.8	-	(X)	8	-
Centrahoma city, Coal County	75	66.7	-	-	(X)	74	50.0	3	100.0	-	(X)
Central High town, Stephens County	938	71.4	21	2.2	81.0	832	31.9	-	(X)	26	50.0
Chandler city, Lincoln County	2 831	74.0	41	1.4	34.1	2 602	50.6	20	70.0	35	60.0
Chattanooga town	427	73.7	9	2.1	33.3	393	54.5	10	-	23	47.8
Comanche County (part)	427	73.7	9	2.1	33.3	393	54.5	10	-	23	47.8
Tillman County (part)	-	(X)	-	(X)	(X)	-	(X)	-	(X)	-	(X)
Checotah city, McIntosh County	3 520	77.7	20	0.6	15.0	3 236	47.7	54	-	100	13.0
Chelsea city, Rogers County	2 192	74.1	8	0.4	100.0	1 985	54.1	20	40.0	30	23.3
Cherokee city, Alfalfa County	1 641	73.2	6	0.4	33.3	1 531	39.5	8	25.0	36	50.0
Cherry Tree CDP, Adair County	1 261	89.9	13	1.0	84.6	1 171	32.9	44	15.9	306	34.3
Chewey CDP, Adair County	165	69.1	-	-	(X)	158	33.5	3	-	20	20.0
Cheyenne town, Roger Mills County	777	73.8	5	0.6	100.0	725	40.0	9	11.1	15	13.3
Chickasha city, Grady County	15 877	75.0	174	1.1	52.3	14 812	50.4	137	43.1	422	34.8
Choctaw city, Oklahoma County	9 378	67.8	96	1.0	41.7	8 835	38.0	39	48.7	289	22.8
Chouteau town, Mayes County	1 971	68.2	21	1.1	76.2	1 840	41.4	5	-	45	20.0
Christie CDP, Adair County	147	66.0	-	-	(X)	147	25.2	-	(X)	4	-
Cimarron City town, Logan County	122	78.7	-	-	(X)	122	39.3	-	(X)	2	-
Claremore city, Rogers County	15 857	63.8	257	1.6	40.1	14 666	53.9	101	45.5	435	34.0
Clayton town, Pushmataha County	678	74.3	2	0.3	100.0	622	53.2	-	(X)	11	-
Clearview town, Okfuskee County	54	94.4	-	-	(X)	52	51.9	9	-	-	(X)
Cleora CDP, Delaware County	1 110	47.3	19	1.7	42.1	1 061	56.8	12	75.0	17	23.5
Cleo Springs town, Major County	345	73.3	-	-	(X)	330	36.7	-	(X)	11	-
Cleveland city, Pawnee County	3 259	72.4	22	0.7	18.2	3 044	46.1	14	50.0	54	38.9
Clinton city	8 888	73.3	485	5.5	42.1	8 255	46.1	304	35.9	890	56.5
Custer County (part)	8 888	73.3	485	5.5	42.1	8 255	46.1	304	35.9	890	56.5
Washita County (part)	-	(X)	-	(X)	(X)	-	(X)	-	(X)	-	(X)
Cloud Creek CDP, Delaware County	78	44.9	-	-	(X)	78	34.6	3	-	-	(X)
Coalgate city, Coal County	2 049	73.6	44	2.1	27.3	1 913	45.0	20	-	132	39.4
Colbert town, Bryan County	1 094	45.7	2	0.2	100.0	1 031	47.3	3	66.7	22	36.4
Colcord town, Delaware County	840	47.1	5	0.6	40.0	761	52.8	8	25.0	54	11.1
Cole town, McClain County	510	79.8	-	-	(X)	490	32.7	3	100.0	6	33.3

Table 2. **Place of Birth, Residence in 1995, and Language: 2000**—Con.

[Data based on a sample (except Tables 65-68). For information on confidentiality protection, coverage, sampling error, and nonsampling error, see Appendix G.
For location of definitions, see "How to Use This Census Report"]

State County Place	Total population	Native population—Percent born in state of residence	Foreign-born population			Population 5 years and over		Speak a language other than English at home			
								Population 5 to 17 years		Population 18 years and over	
			Number	Percent of total population	Percent naturalized citizens	Number	Percent living in different house in 1995	Number	Percent who speak English less than "very well"	Number	Percent who speak English less than "very well"
PLACE—Con.											
Collinsville city	4 094	70.6	75	1.8	88.0	3 803	52.1	52	-	88	-
Rogers County (part)	33	100.0	-	-	(X)	33	-	-	(X)	-	(X)
Tulsa County (part)	4 061	70.4	75	1.8	88.0	3 770	52.6	52	-	88	-
Colony town, Washita County	180	81.4	3	1.7	66.7	178	2.2	9	77.8	9	55.6
Comanche city, Stephens County	1 513	67.2	11	0.7	18.2	1 413	49.6	4	-	23	39.1
Commerce city, Ottawa County	2 599	57.4	194	7.5	35.6	2 366	51.5	121	37.2	291	66.7
Cooperton town, Kiowa County	28	96.4	-	-	(X)	26	-	-	(X)	3	100.0
Copan town, Washington County	815	61.8	12	1.5	66.7	762	34.1	-	(X)	13	15.4
Copeland CDP, Delaware County	1 408	38.3	29	2.1	69.0	1 339	61.5	13	100.0	24	-
Corn town, Washita County	582	57.5	39	6.7	5.1	549	51.2	17	52.9	52	23.1
Cornish town, Jefferson County	190	63.1	14	7.4	14.3	175	38.9	5	-	12	66.7
Council Hill town, Muskogee County	163	78.5	-	-	(X)	149	26.8	-	(X)	5	60.0
Covington town, Garfield County	539	77.8	4	0.7	-	521	40.1	6	50.0	11	27.3
Coweta city, Wagoner County	7 222	75.9	241	3.3	50.2	6 547	51.2	56	39.3	282	45.4
Cowlington town, Le Flore County	125	52.8	-	-	(X)	121	42.1	-	(X)	-	(X)
Coyle town, Logan County	330	73.9	-	-	(X)	322	44.4	5	40.0	2	100.0
Crescent city, Logan County	1 319	80.0	7	0.5	100.0	1 225	44.7	2	100.0	23	47.8
Cromwell town, Seminole County	274	81.6	2	0.7	100.0	260	61.9	-	(X)	10	30.0
Crowder town, Pittsburg County	412	64.3	6	1.5	33.3	393	51.7	4	-	10	40.0
Cushing city, Payne County	8 344	66.6	138	1.7	23.9	7 837	48.3	46	80.4	266	31.2
Custer City town, Custer County	387	65.4	3	0.8	100.0	357	49.3	2	-	3	-
Cyril town, Caddo County	1 144	77.2	2	0.2	100.0	1 062	44.8	10	-	19	21.1
Dacoma town, Woods County	126	71.4	-	-	(X)	125	47.2	-	(X)	2	-
Davenport town, Lincoln County	869	77.1	1	0.1	100.0	785	42.2	10	30.0	12	41.7
Davidson town, Tillman County	377	56.3	9	2.4	33.3	361	33.0	12	25.0	55	29.1
Davis city	2 620	79.5	12	0.5	100.0	2 470	42.1	-	(X)	74	31.1
Garvin County (part)	-	(X)	-	(X)	(X)	-	(X)	-	(X)	-	(X)
Murray County (part)	2 620	79.5	12	0.5	100.0	2 470	42.1	-	(X)	74	31.1
Deer Creek town, Grant County	164	68.5	2	1.2	-	147	37.4	4	50.0	8	100.0
Delaware town, Nowata County	464	77.1	2	0.4	-	408	25.7	4	-	2	-
Del City city, Oklahoma County	22 071	64.6	633	2.9	58.0	20 361	46.8	209	38.8	817	32.1
Dennis CDP, Delaware County	233	39.5	-	-	(X)	220	61.4	-	(X)	6	-
Depew town, Creek County	570	70.2	-	-	(X)	537	42.6	13	23.1	9	33.3
Devol town, Cotton County	170	27.1	-	-	(X)	156	33.3	-	(X)	2	-
Dewar town, Okmulgee County	900	81.7	6	0.7	33.3	838	41.6	3	66.7	30	16.7
Dewey city, Washington County	3 077	65.7	91	3.0	35.2	2 888	48.0	23	30.4	139	50.4
Dibble town, McClain County	319	74.8	2	0.6	100.0	304	45.1	2	100.0	14	-
Dickson town, Carter County	1 157	69.9	5	0.4	60.0	1 067	38.8	7	14.3	17	58.8
Dill City town, Washita County	525	65.8	11	2.1	18.2	490	44.3	-	(X)	10	20.0
Disney town, Mayes County	218	59.3	4	1.8	25.0	212	39.6	8	-	6	-
Dodge CDP, Delaware County	58	25.9	-	-	(X)	58	62.1	-	(X)	-	(X)
Dotyville CDP, Ottawa County	12	100.0	-	-	(X)	12	100.0	-	(X)	-	(X)
Dougherty town, Murray County	234	69.7	-	-	(X)	225	40.9	-	(X)	1	-
Douglas town, Garfield County	37	86.5	-	-	(X)	34	47.1	3	-	2	100.0
Dover town, Kingfisher County	399	77.7	50	12.5	12.0	363	37.7	22	27.3	43	81.4
Dripping Springs CDP, Delaware County	33	45.5	-	-	(X)	28	-	-	(X)	-	(X)
Drummond town, Garfield County	432	66.9	-	-	(X)	403	44.2	7	42.9	18	33.3
Drumright city	2 889	74.1	-	-	(X)	2 663	46.8	17	35.3	92	7.6
Creek County (part)	2 808	73.9	-	-	(X)	2 595	47.0	17	35.3	92	7.6
Payne County (part)	81	81.5	-	-	(X)	68	39.7	-	(X)	-	(X)
Dry Creek CDP, Cherokee County	209	59.8	-	-	(X)	205	41.5	-	(X)	6	-
Duchess Landing CDP, McIntosh County	40	85.0	-	-	(X)	34	20.6	-	(X)	-	(X)
Duncan city, Stephens County	22 479	67.7	592	2.6	42.7	20 893	44.0	298	25.2	1 039	47.2
Durant city, Bryan County	13 555	57.6	314	2.3	20.1	12 703	57.4	74	35.1	490	47.1
Dustin town, Hughes County	446	74.5	3	0.7	-	424	46.0	19	31.6	32	46.9
Dwight Mission CDP, Sequoyah County	46	84.8	-	-	(X)	44	50.0	-	(X)	4	-
Eakly town, Caddo County	242	73.5	12	5.0	-	228	47.4	18	22.2	14	85.7
Earlsboro town, Pottawatomie County	533	77.8	7	1.3	100.0	501	37.5	4	-	19	21.1
East Duke town, Jackson County	426	71.5	5	1.2	40.0	398	39.9	6	-	29	24.1
Edmond city, Oklahoma County	68 514	58.5	3 551	5.2	25.9	63 655	53.6	760	39.9	4 191	42.0
Eldon CDP, Cherokee County	1 019	82.8	-	-	(X)	933	35.6	6	-	45	20.0
Eldorado town, Jackson County	521	58.8	18	3.5	27.8	483	45.5	9	-	23	34.8
Elgin city, Comanche County	1 196	67.9	16	1.3	68.8	1 095	46.1	8	25.0	52	19.2
Elk City city, Beckham County	10 595	70.2	226	2.1	17.3	9 808	50.4	122	18.9	566	21.9
Elmer town, Jackson County	86	61.9	2	2.3	100.0	81	17.3	-	(X)	3	-
Elmore City town, Garvin County	754	75.1	-	-	(X)	675	50.7	6	-	12	16.7
El Reno city, Canadian County	16 274	76.4	455	2.8	34.9	15 174	49.3	191	21.5	796	41.5
Empire City town, Stephens County	794	71.0	2	0.3	100.0	737	34.1	2	-	12	25.0
Enid city, Garfield County	47 094	64.4	1 480	3.1	40.1	43 818	51.2	758	35.2	2 054	39.1
Erick city, Beckham County	1 045	59.7	5	0.5	100.0	985	48.0	10	80.0	30	6.7
Erin Springs town, Garvin County	100	78.0	-	-	(X)	100	11.0	-	(X)	-	(X)
Etowah town, Cleveland County	140	74.3	-	-	(X)	118	42.4	-	(X)	2	-
Eufaula city, McIntosh County	2 610	74.9	12	0.5	66.7	2 477	40.1	42	71.4	84	38.1
Evening Shade CDP, Sequoyah County	521	75.4	-	-	(X)	497	54.1	9	-	40	22.5
Fairfax town, Osage County	1 541	76.2	17	1.1	29.4	1 431	41.2	8	100.0	28	28.6
Fairfield CDP, Adair County	394	76.6	-	-	(X)	361	23.5	2	-	30	16.7
Fairland town, Ottawa County	1 024	63.8	1	0.1	100.0	982	52.1	2	-	7	57.1
Fairmont town, Garfield County	137	77.4	-	-	(X)	134	27.6	-	(X)	-	(X)
Fair Oaks town	113	77.0	-	-	(X)	107	13.1	-	(X)	3	100.0
Rogers County (part)	5	40.0	-	-	(X)	5	40.0	-	(X)	-	(X)
Wagoner County (part)	108	78.7	-	-	(X)	102	11.8	-	(X)	3	100.0

Table 2. **Place of Birth, Residence in 1995, and Language: 2000**—Con.

[Data based on a sample (except Tables 65-68). For information on confidentiality protection, coverage, sampling error, and nonsampling error, see Appendix G.
For location of definitions, see "How to Use This Census Report"]

State County Place	Total population	Native population—Percent born in state of residence	Foreign-born population: Number	Foreign-born population: Percent of total population	Foreign-born population: Percent naturalized citizens	Population 5 years and over: Number	Population 5 years and over: Percent living in different house in 1995	Speak a language other than English at home: Population 5 to 17 years: Number	Speak a language other than English at home: Population 5 to 17 years: Percent who speak English less than "very well"	Speak a language other than English at home: Population 18 years and over: Number	Speak a language other than English at home: Population 18 years and over: Percent who speak English less than "very well"
PLACE—Con.											
Fairview city, Major County	2 734	72.7	32	1.2	68.8	2 561	37.7	25	44.0	101	49.5
Fallis town, Lincoln County	29	93.1	-	-	(X)	27	40.7	-	(X)	-	(X)
Fanshawe town	413	66.9	2	0.5	-	388	33.8	-	(X)	6	33.3
Latimer County (part)	-	(X)	-	(X)	(X)	-	(X)	-	(X)	-	(X)
Le Flore County (part)	413	66.9	2	0.5	-	388	33.8	-	(X)	6	33.3
Fargo town, Ellis County	378	72.0	3	0.8	100.0	347	39.8	2	-	9	33.3
Faxon town, Comanche County	160	71.3	-	-	(X)	153	43.8	2	100.0	-	(X)
Fitzhugh town, Pontotoc County	221	81.0	-	-	(X)	200	20.5	5	60.0	-	(X)
Fletcher town, Comanche County	1 055	65.2	19	1.8	68.4	994	40.5	3	100.0	36	22.2
Flint Creek CDP, Delaware County	569	32.8	8	1.4	100.0	535	62.8	-	(X)	14	92.9
Flute Springs CDP, Sequoyah County	242	90.9	-	-	(X)	215	29.3	10	30.0	88	40.9
Foraker town, Osage County	14	78.6	-	-	(X)	14	-	-	(X)	-	(X)
Forest Park town, Oklahoma County	1 077	70.1	12	1.1	66.7	1 048	23.8	15	46.7	27	44.4
Forgan town, Beaver County	530	42.2	44	8.3	34.1	494	35.8	27	37.0	46	63.0
Fort Cobb town, Caddo County	653	81.3	-	-	(X)	607	42.3	4	50.0	11	-
Fort Coffee town, Le Flore County	447	58.6	-	-	(X)	428	25.9	6	-	-	(X)
Fort Gibson town	4 057	72.4	123	3.0	32.5	3 748	51.3	83	39.8	191	31.9
Cherokee County (part)	15	60.0	-	-	(X)	15	53.3	-	(X)	-	(X)
Muskogee County (part)	4 042	72.5	123	3.0	32.5	3 733	51.3	83	39.8	191	31.9
Fort Supply town, Woodward County	324	72.9	3	0.9	100.0	311	25.1	-	(X)	5	40.0
Fort Towson town, Choctaw County	625	55.7	2	0.3	-	570	50.2	-	(X)	9	22.2
Foss town, Washita County	134	68.9	2	1.5	100.0	123	41.5	-	(X)	22	40.9
Foyil town, Rogers County	260	61.2	-	-	(X)	239	43.1	2	-	6	66.7
Francis town, Pontotoc County	326	72.2	2	0.6	-	308	37.7	2	100.0	4	-
Frederick city, Tillman County	4 607	69.4	249	5.4	43.4	4 301	38.9	195	22.6	577	31.0
Freedom town, Woods County	250	69.9	1	0.4	-	236	53.0	2	-	4	25.0
Gage town, Ellis County	446	71.4	2	0.4	100.0	420	39.3	2	100.0	4	-
Gans town, Sequoyah County	206	51.0	-	-	(X)	188	43.6	-	(X)	3	33.3
Garber city, Garfield County	845	64.7	-	-	(X)	784	42.1	2	100.0	11	36.4
Garvin town, McCurtain County	151	74.2	-	-	(X)	142	45.1	-	(X)	1	-
Gate town, Beaver County	98	64.3	-	-	(X)	91	16.5	-	(X)	-	(X)
Geary city	1 247	79.7	43	3.4	25.6	1 154	51.8	26	26.9	93	47.3
Blaine County (part)	1 138	79.3	43	3.8	25.6	1 054	51.0	21	33.3	83	50.6
Canadian County (part)	109	83.5	-	-	(X)	100	60.0	5	-	10	20.0
Gene Autry town, Carter County	100	77.0	-	-	(X)	87	29.9	3	100.0	4	50.0
Geronimo town, Comanche County	972	61.6	22	2.3	68.2	890	45.4	13	15.4	40	40.0
Gerty town, Hughes County	99	83.8	-	-	(X)	94	34.0	2	-	-	(X)
Glencoe town, Payne County	599	77.0	-	-	(X)	573	44.3	6	-	9	33.3
Glenpool city, Tulsa County	8 176	69.3	152	1.9	66.4	7 439	45.8	68	16.2	309	29.4
Goldsby town, McClain County	1 209	75.3	37	3.1	10.8	1 121	43.7	21	38.1	57	52.6
Goltry town, Alfalfa County	326	70.2	-	-	(X)	306	37.6	2	-	13	15.4
Goodwell town, Texas County	1 192	49.4	9	0.8	55.6	1 112	75.4	4	100.0	33	39.4
Gore town, Sequoyah County	901	68.9	1	0.1	-	857	43.3	2	-	21	23.8
Gotebo town, Kiowa County	279	80.9	2	0.7	-	275	24.7	4	-	19	10.5
Gould town, Harmon County	209	64.8	10	4.8	-	188	38.8	11	72.7	24	66.7
Gracemont town, Caddo County	340	84.7	1	0.3	-	319	49.2	-	(X)	17	35.3
Grainola town, Osage County	31	80.6	-	-	(X)	31	29.0	-	(X)	-	(X)
Grandfield city, Tillman County	1 082	59.0	65	6.0	50.8	1 011	34.0	50	30.0	103	39.8
Grand Lake Towne town, Mayes County	76	47.4	-	-	(X)	70	52.9	-	(X)	-	(X)
Granite town, Greer County	1 831	64.1	13	0.7	61.5	1 780	50.7	24	50.0	222	40.5
Grayson town, Okmulgee County	153	89.5	-	-	(X)	137	36.5	-	(X)	7	28.6
Greasy CDP, Adair County	393	80.7	5	1.3	-	360	19.7	15	33.3	102	33.3
Greenfield town, Blaine County	102	73.5	-	-	(X)	100	18.0	2	-	1	-
Gregory CDP, Rogers County	196	67.0	5	2.6	100.0	182	40.1	5	-	9	-
Grove city, Delaware County	5 161	46.1	51	1.0	15.7	4 899	61.2	34	73.5	99	40.4
Guthrie city, Logan County	10 167	70.5	198	1.9	26.8	9 463	48.0	49	53.1	377	25.7
Guymon city, Texas County	10 560	47.6	2 340	22.2	25.4	9 566	55.0	763	30.5	2 376	64.3
Haileyville city, Pittsburg County	894	72.7	3	0.3	100.0	834	39.6	2	-	12	-
Hallett town, Pawnee County	163	75.5	-	-	(X)	143	47.6	-	(X)	4	-
Hall Park town, Cleveland County	1 128	60.6	39	3.5	84.6	1 079	30.0	21	19.0	53	28.3
Hammon town	446	82.7	-	-	(X)	423	30.5	7	100.0	36	27.8
Custer County (part)	3	100.0	-	-	(X)	3	-	-	(X)	2	-
Roger Mills County (part)	443	82.6	-	-	(X)	420	30.7	7	100.0	34	29.4
Hanna town, McIntosh County	142	88.7	1	0.7	-	125	45.6	2	-	12	25.0
Hardesty town, Texas County	304	46.0	69	22.7	18.8	276	63.8	29	37.9	50	54.0
Harrah city, Oklahoma County	4 728	70.6	57	1.2	64.9	4 416	46.2	56	17.9	141	25.5
Hartshorne city, Pittsburg County	2 103	76.8	8	0.4	37.5	1 963	42.9	-	(X)	26	15.4
Haskell town, Muskogee County	1 766	78.0	9	0.5	100.0	1 648	32.1	7	100.0	38	52.6
Hastings town, Jefferson County	162	66.0	-	-	(X)	152	23.0	-	(X)	2	-
Haworth town, McCurtain County	364	41.6	1	0.3	-	320	59.1	-	(X)	21	-
Headrick town, Jackson County	144	58.3	-	-	(X)	132	29.5	-	(X)	7	57.1
Healdton city, Carter County	2 809	73.0	50	1.8	36.0	2 631	48.3	24	-	71	59.2
Heavener city, Le Flore County	3 210	57.4	597	18.6	10.4	2 969	56.6	167	58.7	596	77.3
Helena town, Alfalfa County	439	81.1	-	-	(X)	418	36.4	-	(X)	12	25.0
Hendrix town, Bryan County	74	43.1	2	2.7	100.0	74	41.9	-	(X)	2	-
Hennessey town, Kingfisher County	2 030	77.0	232	11.4	39.2	1 875	47.3	129	53.5	256	70.7
Henryetta city, Okmulgee County	6 168	74.0	57	0.9	26.3	5 753	52.3	51	31.4	183	51.9
Hickory town, Murray County	87	86.8	11	12.6	36.4	74	23.0	-	(X)	13	38.5
Hillsdale town, Garfield County	106	76.7	3	2.8	100.0	94	74.5	-	(X)	-	(X)
Hinton town, Caddo County	2 186	76.6	112	5.1	11.6	2 060	56.4	35	37.1	211	30.8

Table 2. **Place of Birth, Residence in 1995, and Language: 2000**—Con.

[Data based on a sample (except Tables 65-68). For information on confidentiality protection, coverage, sampling error, and nonsampling error, see Appendix G.
For location of definitions, see "How to Use This Census Report"]

State County Place	Total population	Native population—Percent born in state of residence	Foreign-born population: Number	Foreign-born population: Percent of total population	Foreign-born population: Percent naturalized citizens	Population 5 years and over: Number	Population 5 years and over: Percent living in different house in 1995	Speak a language other than English at home: Population 5 to 17 years: Number	Speak a language other than English at home: Population 5 to 17 years: Percent who speak English less than "very well"	Speak a language other than English at home: Population 18 years and over: Number	Speak a language other than English at home: Population 18 years and over: Percent who speak English less than "very well"
PLACE—Con.											
Hitchcock town, Blaine County	160	93.8	-	-	(X)	149	53.7	-	(X)	3	-
Hitchita town, McIntosh County	106	93.4	-	-	(X)	98	21.4	-	(X)	2	-
Hobart city, Kiowa County	3 989	76.1	32	0.8	-	3 717	46.8	14	-	302	23.5
Hoffman town, Okmulgee County	142	73.9	-	-	(X)	131	57.3	-	(X)	2	100.0
Holdenville city, Hughes County	4 737	74.7	73	1.5	45.2	4 416	50.1	60	50.0	177	17.5
Hollis city, Harmon County	2 307	57.7	87	3.8	64.4	2 210	38.8	118	40.7	391	38.4
Hollister town, Tillman County	56	82.1	-	-	(X)	55	21.8	-	(X)	-	(X)
Hominy city, Osage County	2 551	78.3	31	1.2	71.0	2 370	45.1	18	-	71	22.5
Hooker city, Texas County	1 773	36.1	137	7.7	12.4	1 646	43.9	51	45.1	142	59.2
Hoot Owl town, Mayes County	-	(X)	-	(X)	(X)	-	(X)	-	(X)	-	(X)
Horntown town, Hughes County	58	65.5	-	-	(X)	56	8.9	-	(X)	1	-
Howe town, Le Flore County	716	58.3	15	2.1	-	642	57.8	7	100.0	43	20.9
Hugo city, Choctaw County	5 456	62.6	27	0.5	48.1	5 043	44.9	52	28.8	149	32.9
Hulbert town, Cherokee County	567	84.0	-	-	(X)	516	47.7	5	100.0	13	69.2
Hunter town, Garfield County	193	73.6	-	-	(X)	173	32.9	2	-	4	-
Hydro town	1 059	77.0	4	0.4	100.0	1 004	52.7	6	-	11	54.5
Blaine County (part)	295	80.5	2	0.7	100.0	284	53.9	-	(X)	2	100.0
Caddo County (part)	764	75.6	2	0.3	100.0	720	52.2	6	-	9	44.4
Idabel city, McCurtain County	6 955	61.1	201	2.9	30.8	6 347	47.3	47	55.3	308	44.2
Indiahoma town, Comanche County	389	83.4	4	1.0	-	337	32.6	1	-	21	19.0
Indianola town, Pittsburg County	206	72.8	-	-	(X)	183	36.6	-	(X)	-	(X)
Inola town, Rogers County	1 606	67.2	10	0.6	90.0	1 488	45.3	18	22.2	26	3.8
Iron Post CDP, Mayes County	136	84.6	-	-	(X)	119	43.7	-	(X)	-	(X)
Jamestown town, Rogers County	15	13.3	-	-	(X)	15	-	-	(X)	-	(X)
Jay city, Delaware County	2 496	59.0	69	2.8	20.3	2 304	51.0	46	37.0	221	36.2
Jefferson town, Grant County	37	78.4	-	-	(X)	37	29.7	-	(X)	-	(X)
Jenks city, Tulsa County	9 447	58.0	346	3.7	31.5	8 770	51.0	142	11.3	389	27.8
Jennings town, Pawnee County	406	74.9	-	-	(X)	390	48.7	-	(X)	11	18.2
Jet town, Alfalfa County	244	77.9	-	-	(X)	234	40.6	-	(X)	10	-
Johnson town, Pottawatomie County	242	81.0	-	-	(X)	230	30.0	3	100.0	8	25.0
Jones town, Oklahoma County	2 498	69.7	36	1.4	58.3	2 358	44.3	15	33.3	73	23.3
Justice CDP, Rogers County	1 302	57.7	11	0.8	100.0	1 258	54.9	17	41.2	29	-
Kansas town, Delaware County	694	63.7	-	-	(X)	642	41.7	10	60.0	40	35.0
Kaw City city, Kay County	361	64.7	1	0.3	-	337	51.3	8	-	11	-
Kellyville town, Creek County	890	74.8	6	0.7	83.3	851	39.0	19	42.1	18	22.2
Kemp town, Bryan County	139	43.2	-	-	(X)	128	25.0	-	(X)	2	-
Kendrick town, Lincoln County	138	74.6	-	-	(X)	122	23.0	-	(X)	3	-
Kenefic town, Bryan County	218	70.6	-	-	(X)	198	42.9	4	-	-	(X)
Keota town, Haskell County	510	60.8	-	-	(X)	469	41.2	-	(X)	6	-
Ketchum town, Craig County	285	69.8	-	-	(X)	269	40.9	-	(X)	2	-
Keyes town, Cimarron County	406	51.4	52	12.8	13.5	376	42.6	19	15.8	40	70.0
Keys CDP, Cherokee County	369	83.2	-	-	(X)	327	51.7	-	(X)	7	100.0
Kiefer town, Creek County	997	70.0	14	1.4	-	926	51.9	12	50.0	15	46.7
Kildare town, Kay County	102	64.7	-	-	(X)	94	26.6	-	(X)	3	33.3
Kingfisher city, Kingfisher County	4 333	77.5	205	4.7	15.6	4 056	42.4	84	42.9	237	54.9
Kingston town, Marshall County	1 391	68.2	17	1.2	76.5	1 302	46.3	6	16.7	32	53.1
Kinta town, Haskell County	252	77.0	-	-	(X)	225	44.9	-	(X)	2	-
Kiowa town, Pittsburg County	667	76.8	4	0.6	100.0	634	37.9	14	-	22	36.4
Knowles town, Beaver County	23	84.6	10	43.5	-	15	80.0	-	(X)	5	60.0
Konawa city, Seminole County	1 505	76.1	4	0.3	-	1 405	52.9	17	47.1	49	30.6
Krebs city, Pittsburg County	2 042	72.6	29	1.4	62.1	1 885	46.5	8	100.0	49	40.8
Kremlin town, Garfield County	259	73.0	-	-	(X)	250	31.6	2	100.0	4	-
Lahoma town, Garfield County	549	75.6	-	-	(X)	512	46.9	8	-	5	40.0
Lake Aluma town, Oklahoma County	90	72.2	-	-	(X)	86	30.2	-	(X)	-	(X)
Lamar town, Hughes County	200	72.2	2	1.0	100.0	194	47.4	8	-	9	11.1
Lambert town, Alfalfa County	9	100.0	-	-	(X)	9	-	-	(X)	-	(X)
Lamont town, Grant County	463	71.8	6	1.3	-	439	44.6	8	37.5	4	-
Langley town, Mayes County	648	64.9	10	1.5	100.0	593	45.0	7	-	25	24.0
Langston town, Logan County	1 638	58.0	58	3.5	53.4	1 624	72.1	-	(X)	182	25.8
Laverne town, Harper County	1 057	66.3	36	3.4	80.6	995	41.3	22	13.6	41	65.9
Lawrence Creek town, Creek County	138	72.8	2	1.4	-	119	53.8	6	-	4	-
Lawton city, Comanche County	93 030	40.1	5 770	6.2	57.3	85 524	61.4	1 608	26.3	9 293	32.2
Leach CDP, Delaware County	267	70.0	-	-	(X)	236	29.2	-	(X)	4	-
Leedey town, Dewey County	376	73.7	3	0.8	100.0	357	49.3	-	(X)	7	-
Le Flore town, Le Flore County	158	81.0	-	-	(X)	148	18.2	2	100.0	3	-
Lehigh city, Coal County	313	72.7	2	0.6	100.0	293	42.3	2	-	4	100.0
Lenapah town, Nowata County	286	57.7	-	-	(X)	268	31.3	-	(X)	-	(X)
Leon town, Love County	72	66.7	-	-	(X)	69	24.6	-	(X)	-	(X)
Lexington city, Cleveland County	2 075	75.2	76	3.7	26.3	1 922	55.6	18	55.6	118	49.2
Liberty town	200	76.3	2	1.0	-	189	33.9	-	(X)	10	-
Okmulgee County (part)	99	81.4	2	2.0	-	92	32.6	-	(X)	2	-
Tulsa County (part)	101	71.3	-	-	(X)	97	35.1	-	(X)	8	-
Lima town, Seminole County	75	86.7	-	-	(X)	72	45.8	-	(X)	-	(X)
Limestone CDP, Rogers County	690	74.3	-	-	(X)	637	14.3	11	-	-	(X)
Lindsay city, Garvin County	2 883	69.3	18	0.6	77.8	2 694	41.0	10	100.0	80	37.5
Loco town, Stephens County	149	85.2	-	-	(X)	148	16.2	-	(X)	2	100.0
Locust Grove town, Mayes County	1 308	82.0	6	0.5	83.3	1 162	52.6	3	33.3	54	27.8
Lone Grove city, Carter County	4 747	72.6	7	0.1	100.0	4 307	45.2	18	44.4	69	17.4
Lone Wolf town, Kiowa County	473	72.9	4	0.8	50.0	446	42.4	2	-	8	-
Long CDP, Sequoyah County	374	32.4	-	-	(X)	360	43.6	-	(X)	-	(X)
Longdale town, Blaine County	324	82.4	-	-	(X)	294	36.4	1	-	6	-
Longtown CDP, Pittsburg County	2 361	63.5	57	2.4	31.6	2 297	46.8	12	33.3	71	26.8

Table 2. **Place of Birth, Residence in 1995, and Language: 2000**—Con.

[Data based on a sample (except Tables 65-68). For information on confidentiality protection, coverage, sampling error, and nonsampling error, see Appendix G.
For location of definitions, see "How to Use This Census Report"]

State County Place	Total population	Native population—Percent born in state of residence	Foreign-born population: Number	Foreign-born population: Percent of total population	Foreign-born population: Percent naturalized citizens	Population 5 years and over: Number	Population 5 years and over: Percent living in different house in 1995	Speak a language other than English at home: Population 5 to 17 years: Number	Speak a language other than English at home: Population 5 to 17 years: Percent who speak English less than "very well"	Speak a language other than English at home: Population 18 years and over: Number	Speak a language other than English at home: Population 18 years and over: Percent who speak English less than "very well"
PLACE—Con.											
Lookeba town, Caddo County	157	89.8	29	18.5	41.4	147	48.3	6	66.7	26	88.5
Lost City CDP, Cherokee County	842	76.4	17	2.0	23.5	784	41.2	10	-	62	48.4
Lotsee town, Tulsa County	6	50.0	-	-	(X)	6	-	-	(X)	-	(X)
Loveland town, Tillman County	13	84.6	-	-	(X)	9	44.4	-	(X)	-	(X)
Loyal town, Kingfisher County	82	69.6	3	3.7	100.0	78	55.1	5	-	6	-
Luther town, Oklahoma County	648	74.4	16	2.5	68.8	601	45.6	-	(X)	25	80.0
Lyons Switch CDP, Adair County	208	74.0	-	-	(X)	203	27.6	-	(X)	10	60.0
McAlester city, Pittsburg County	17 815	64.4	281	1.6	37.7	16 743	51.5	130	32.3	748	26.2
McCord CDP, Osage County	1 709	69.2	29	1.7	65.5	1 627	36.4	13	53.8	24	20.8
McCurtain town, Haskell County	480	64.4	-	-	(X)	464	40.1	-	(X)	11	36.4
McKey CDP, Sequoyah County	117	65.8	-	-	(X)	117	50.4	-	(X)	-	(X)
McLoud town, Pottawatomie County	3 598	72.3	43	1.2	51.2	3 380	48.5	35	48.6	106	-
Macomb town, Pottawatomie County	66	61.3	4	6.1	-	65	44.6	3	-	7	-
Madill city, Marshall County	3 394	68.4	520	15.3	14.6	3 105	53.4	202	50.0	491	66.6
Manchester town, Grant County	119	29.4	-	-	(X)	114	39.5	-	(X)	-	(X)
Mangum city, Greer County	2 886	67.5	68	2.4	33.8	2 711	47.2	49	46.9	114	36.0
Manitou town, Tillman County	306	80.1	-	-	(X)	280	64.6	-	(X)	5	-
Mannford town	1 991	67.9	35	1.8	28.6	1 840	47.3	17	-	22	-
Creek County (part)	1 946	68.6	35	1.8	28.6	1 801	48.0	17	-	22	-
Pawnee County (part)	8	62.5	-	-	(X)	8	-	-	(X)	-	(X)
Tulsa County (part)	37	35.1	-	-	(X)	31	22.6	-	(X)	-	(X)
Mannsville town, Johnston County	612	70.5	2	0.3	100.0	567	51.5	-	(X)	4	-
Maramec town, Pawnee County	109	77.1	-	-	(X)	109	28.4	-	(X)	5	40.0
Marble City town, Sequoyah County	241	75.5	4	1.7	50.0	219	32.9	10	30.0	46	26.1
Marble City Community CDP, Sequoyah County	399	62.4	-	-	(X)	374	49.2	2	100.0	20	30.0
Marietta city, Love County	2 395	64.9	196	8.2	28.1	2 236	43.4	154	27.3	204	69.6
Marland town, Noble County	298	72.4	5	1.7	100.0	275	32.7	22	-	24	20.8
Marlow city, Stephens County	4 596	73.6	68	1.5	44.1	4 307	44.9	39	48.7	133	39.1
Marshall town, Logan County	247	74.9	-	-	(X)	235	37.0	-	(X)	2	-
Martha town, Jackson County	202	51.8	3	1.5	33.3	182	50.0	1	-	26	30.8
Maryetta CDP, Adair County	132	84.6	2	1.5	-	124	25.8	-	(X)	25	20.0
Maud city	1 083	77.7	17	1.6	58.8	980	48.5	8	12.5	32	34.4
Pottawatomie County (part)	751	79.7	4	0.5	-	676	49.3	1	100.0	17	47.1
Seminole County (part)	332	73.0	13	3.9	76.9	304	46.7	7	-	15	20.0
May town, Harper County	27	66.7	-	-	(X)	26	50.0	-	(X)	-	(X)
Maysville town, Garvin County	1 338	77.1	3	0.2	100.0	1 208	43.0	-	(X)	21	28.6
Mazie CDP, Mayes County	86	70.9	-	-	(X)	86	60.5	-	(X)	-	(X)
Mead town, Bryan County	155	68.4	-	-	(X)	149	35.6	2	-	-	(X)
Medford city, Grant County	1 193	70.9	16	1.3	18.8	1 121	46.6	16	-	33	45.5
Medicine Park town, Comanche County	381	53.2	11	2.9	81.8	359	53.2	3	100.0	38	7.9
Meeker town, Lincoln County	951	77.5	5	0.5	40.0	887	49.4	6	66.7	31	51.6
Meno town, Major County	177	88.1	-	-	(X)	166	40.4	5	100.0	10	40.0
Meridian town, Logan County	54	81.5	-	-	(X)	47	55.3	-	(X)	-	(X)
Meridian CDP, Stephens County	1 456	74.0	7	0.5	57.1	1 384	29.3	13	-	28	39.3
Miami city, Ottawa County	13 681	59.2	193	1.4	30.6	12 752	52.8	117	27.4	421	33.7
Midwest City city, Oklahoma County	54 202	62.2	1 801	3.3	54.7	50 302	51.7	479	26.5	2 753	32.4
Milburn town, Johnston County	340	66.5	3	0.9	100.0	327	52.0	7	100.0	5	60.0
Mill Creek town, Johnston County	328	79.8	2	0.6	-	300	30.3	2	-	11	27.3
Millerton town, McCurtain County	346	52.9	-	-	(X)	293	50.9	-	(X)	11	45.5
Minco city, Grady County	1 684	80.1	31	1.8	32.3	1 575	37.3	16	37.5	33	39.4
Moffett town, Sequoyah County	170	17.3	2	1.2	100.0	155	49.0	1	-	4	-
Moore city, Cleveland County	40 879	63.1	1 187	2.9	57.9	37 688	48.1	404	23.8	1 686	31.5
Mooreland town, Woodward County	1 190	75.6	31	2.6	51.6	1 122	40.9	8	-	38	50.0
Morris city, Okmulgee County	1 294	76.7	2	0.2	100.0	1 229	49.6	2	-	22	31.8
Morrison town, Noble County	656	74.7	8	1.2	25.0	608	50.8	5	60.0	10	-
Mounds town, Creek County	1 134	74.1	8	0.7	50.0	1 039	43.0	-	(X)	22	9.1
Mountain Park town, Kiowa County	384	65.6	-	-	(X)	359	40.4	16	-	13	30.8
Mountain View town, Kiowa County	882	78.9	7	0.8	71.4	839	38.4	2	100.0	29	62.1
Muldrow town, Sequoyah County	3 144	35.3	46	1.5	37.0	2 902	49.8	29	20.7	78	39.7
Mule Barn town, Pawnee County	-	(X)	-	(X)	(X)	-	(X)	-	(X)	-	(X)
Mulhall town, Logan County	255	72.2	-	-	(X)	237	46.4	-	(X)	6	33.3
Murphy CDP, Mayes County	189	60.3	-	-	(X)	162	64.2	-	(X)	7	-
Muskogee city, Muskogee County	38 317	72.3	913	2.4	29.2	35 509	49.1	318	47.8	1 517	32.5
Mustang city, Canadian County	13 191	62.6	258	2.0	59.7	12 257	48.2	153	25.5	421	21.1
Mutual town, Woodward County	84	66.7	-	-	(X)	84	57.1	-	(X)	-	(X)
Narcissa CDP, Ottawa County	94	43.5	2	2.1	-	89	28.1	-	(X)	-	(X)
Nash town, Grant County	211	84.7	2	0.9	100.0	205	20.0	-	(X)	2	100.0
New Alluwe town, Nowata County	117	79.5	-	-	(X)	109	52.3	-	(X)	-	(X)
Newcastle city, McClain County	5 293	71.1	125	2.4	55.2	5 013	40.9	69	63.8	157	64.3
New Cordell city, Washita County	2 863	72.8	10	0.3	80.0	2 685	44.1	36	58.3	41	56.1
New Eucha CDP, Delaware County	232	72.1	6	2.6	100.0	230	34.8	10	-	18	44.4
Newkirk city, Kay County	2 254	60.7	15	0.7	86.7	2 116	42.1	7	71.4	40	15.0
New Tulsa town, Wagoner County	536	55.8	13	2.4	61.5	487	61.8	23	30.4	30	16.7
Nichols Hills city, Oklahoma County	4 010	62.8	76	1.9	75.0	3 837	32.2	24	100.0	121	33.1
Nicoma Park city, Oklahoma County	2 406	74.3	28	1.2	71.4	2 268	34.9	-	(X)	60	30.0
Ninnekah town, Grady County	1 018	72.9	2	0.2	100.0	966	42.7	2	100.0	11	54.5
Noble city, Cleveland County	5 253	70.3	52	1.0	53.8	4 880	53.2	25	36.0	172	32.6
Norge town, Grady County	88	78.2	1	1.1	-	88	21.6	5	-	1	100.0
Norman city, Cleveland County	95 693	59.7	5 782	6.0	35.2	90 074	60.4	1 123	32.1	7 225	36.4
North Enid town, Garfield County	770	78.4	2	0.3	100.0	737	38.8	4	100.0	3	33.3
North Miami town, Ottawa County	428	63.9	18	4.2	-	405	45.2	2	100.0	15	73.3

Table 2. **Place of Birth, Residence in 1995, and Language: 2000**—Con.

[Data based on a sample (except Tables 65-68). For information on confidentiality protection, coverage, sampling error, and nonsampling error, see Appendix G.
For location of definitions, see "How to Use This Census Report"]

State County Place	Total population	Native population—Percent born in state of residence	Foreign-born population			Population 5 years and over		Speak a language other than English at home			
								Population 5 to 17 years		Population 18 years and over	
			Number	Percent of total population	Percent naturalized citizens	Number	Percent living in different house in 1995	Number	Percent who speak English less than "very well"	Number	Percent who speak English less than "very well"
PLACE—Con.											
Notchietown CDP, Sequoyah County	425	74.1	-	-	(X)	405	23.0	3	-	9	22.2
Nowata city, Nowata County	4 077	69.4	12	0.3	-	3 816	44.7	37	37.8	55	34.5
Oak Grove town, Pawnee County	15	86.7	-	-	(X)	15	-	-	(X)	-	(X)
Oakhurst CDP	2 795	76.4	87	3.1	17.2	2 625	37.2	54	25.9	108	61.1
Creek County (part)	803	81.1	24	3.0	-	701	24.5	11	-	17	70.6
Tulsa County (part)	1 992	74.5	63	3.2	23.8	1 924	41.8	43	32.6	91	59.3
Oakland town, Marshall County	649	80.3	65	10.0	32.3	593	33.9	23	73.9	58	84.5
Oaks town	378	83.6	-	-	(X)	346	50.3	13	69.2	39	28.2
Cherokee County (part)	20	60.0	-	-	(X)	20	50.0	-	(X)	-	(X)
Delaware County (part)	358	84.9	-	-	(X)	326	50.3	13	69.2	39	28.2
Oakwood town, Dewey County	41	75.6	-	-	(X)	41	39.0	1	100.0	-	(X)
Ochelata town, Washington County	481	75.5	-	-	(X)	460	24.6	5	40.0	11	-
Oilton city, Creek County	1 123	77.0	3	0.3	100.0	1 039	50.0	3	-	28	-
Okarche town	1 174	79.3	15	1.3	-	1 102	38.0	12	16.7	28	35.7
Canadian County (part)	275	69.2	15	5.5	-	256	41.0	4	-	10	40.0
Kingfisher County (part)	899	82.2	-	-	(X)	846	37.1	8	25.0	18	33.3
Okay town, Wagoner County	618	72.1	5	0.8	-	573	45.9	18	27.8	20	20.0
Okeene town, Blaine County	1 257	78.3	10	0.8	50.0	1 169	37.1	16	43.8	41	51.2
Okemah city, Okfuskee County	3 009	81.9	26	0.9	19.2	2 780	46.8	43	23.3	181	29.3
Oklahoma City city	505 963	66.2	42 885	8.5	32.7	469 127	53.4	15 077	38.4	47 861	53.0
Canadian County (part)	26 239	64.3	1 379	5.3	56.6	24 468	50.9	564	32.3	1 652	44.2
Cleveland County (part)	47 333	68.0	1 887	4.0	73.1	44 270	48.8	699	24.2	2 500	40.7
Oklahoma County (part)	432 347	66.1	39 619	9.2	29.9	400 345	54.1	13 814	39.3	43 709	54.0
Pottawatomie County (part)	44	-	-	-	(X)	44	43.2	-	(X)	-	(X)
Okmulgee city, Okmulgee County	13 109	73.4	54	0.4	57.4	12 121	46.4	99	33.3	495	26.3
Oktaha town, Muskogee County	314	80.3	-	-	(X)	279	50.5	-	(X)	6	33.3
Old Eucha CDP, Delaware County	89	83.9	2	2.2	-	83	27.7	-	(X)	37	56.8
Olustee town, Jackson County	670	61.1	24	3.6	58.3	616	41.2	23	17.4	138	27.5
Oologah town, Rogers County	888	65.1	-	-	(X)	828	50.8	7	-	6	-
Optima town, Texas County	270	37.0	51	18.9	60.8	222	63.5	31	74.2	72	86.1
Orlando town, Logan County	202	79.7	-	-	(X)	189	47.6	-	(X)	4	-
Osage town, Osage County	202	72.8	-	-	(X)	172	45.9	-	(X)	2	100.0
Owasso city	18 548	57.7	396	2.1	39.4	16 865	60.9	137	25.5	648	43.2
Rogers County (part)	-	(X)	-	(X)	(X)	-	(X)	-	(X)	-	(X)
Tulsa County (part)	18 548	57.7	396	2.1	39.4	16 865	60.9	137	25.5	648	43.2
Paden town, Okfuskee County	444	86.3	-	-	(X)	409	36.4	-	(X)	-	(X)
Panama town, Le Flore County	1 332	51.2	7	0.5	28.6	1 225	45.6	11	72.7	21	28.6
Paoli town, Garvin County	672	74.5	2	0.3	100.0	644	46.1	9	22.2	12	66.7
Paradise Hill town, Sequoyah County	89	65.1	3	3.4	100.0	89	31.5	-	(X)	3	-
Park Hill CDP, Cherokee County	3 974	75.4	32	0.8	18.8	3 521	48.0	32	40.6	162	37.7
Pauls Valley city, Garvin County	6 164	76.6	253	4.1	45.1	5 767	46.5	135	15.6	335	46.0
Pawhuska city, Osage County	3 619	73.1	45	1.2	28.9	3 373	44.1	47	23.4	92	9.8
Pawnee city, Pawnee County	2 243	79.1	16	0.7	100.0	2 122	46.4	34	23.5	67	16.4
Peavine CDP, Adair County	347	79.5	-	-	(X)	323	29.4	-	(X)	26	46.2
Pensacola town, Mayes County	60	65.0	-	-	(X)	58	50.0	-	(X)	7	42.9
Peoria town, Ottawa County	139	52.5	-	-	(X)	129	30.2	-	(X)	3	-
Perkins town, Payne County	2 273	69.7	12	0.5	41.7	2 097	48.0	10	100.0	29	17.2
Perry city, Noble County	5 185	76.0	30	0.6	40.0	4 878	46.4	9	-	121	18.2
Pettit CDP, Cherokee County	884	64.2	17	1.9	100.0	842	40.4	-	(X)	17	-
Phillips town, Coal County	160	78.8	-	-	(X)	151	25.2	-	(X)	-	(X)
Picher city, Ottawa County	1 662	55.4	9	0.5	44.4	1 536	41.4	8	62.5	17	41.2
Piedmont city	3 704	67.5	26	0.7	100.0	3 430	37.1	-	(X)	66	6.1
Canadian County (part)	3 704	67.5	26	0.7	100.0	3 430	37.1	-	(X)	66	6.1
Kingfisher County (part)	-	(X)	-	(X)	(X)	-	(X)	-	(X)	-	(X)
Pinhook Corners CDP, Sequoyah County	141	64.5	-	-	(X)	121	23.1	12	-	29	-
Pink town, Pottawatomie County	1 220	71.5	8	0.7	100.0	1 146	36.5	4	-	11	27.3
Pin Oak Acres CDP, Mayes County	373	63.0	-	-	(X)	344	39.0	-	(X)	10	50.0
Pittsburg town, Pittsburg County	247	85.4	-	-	(X)	237	23.6	4	50.0	3	-
Pocasset town, Grady County	189	82.5	-	-	(X)	169	62.1	-	(X)	-	(X)
Pocola town, Le Flore County	4 022	28.6	32	0.8	65.6	3 757	35.3	22	-	87	36.8
Ponca City city	25 960	66.2	627	2.4	37.2	24 000	47.6	192	31.8	971	44.8
Kay County (part)	25 960	66.2	627	2.4	37.2	24 000	47.6	192	31.8	971	44.8
Osage County (part)	-	(X)	-	(X)	(X)	-	(X)	-	(X)	-	(X)
Pond Creek city, Grant County	871	69.8	8	0.9	25.0	803	42.5	8	25.0	20	30.0
Porter town, Wagoner County	514	70.0	8	1.6	25.0	475	39.4	-	(X)	14	28.6
Porum town, Muskogee County	749	77.4	-	-	(X)	684	50.7	11	-	10	60.0
Poteau city, Le Flore County	7 823	56.3	294	3.8	4.4	7 219	52.7	102	59.8	501	36.1
Prague city, Lincoln County	2 096	76.4	19	0.9	42.1	1 975	49.1	-	(X)	88	43.2
Prue town, Osage County	430	76.3	-	-	(X)	407	26.5	1	-	9	-
Pryor Creek city, Mayes County	8 589	64.1	202	2.4	24.8	8 029	51.6	139	42.4	382	33.8
Pump Back CDP, Mayes County	181	77.3	-	-	(X)	173	69.4	-	(X)	23	-
Purcell city	5 563	73.7	325	5.8	32.6	5 187	55.4	123	56.1	391	68.3
Cleveland County (part)	-	(X)	-	(X)	(X)	-	(X)	-	(X)	-	(X)
McClain County (part)	5 563	73.7	325	5.8	32.6	5 187	55.4	123	56.1	391	68.3

Table 2. **Place of Birth, Residence in 1995, and Language: 2000**—Con.

[Data based on a sample (except Tables 65-68). For information on confidentiality protection, coverage, sampling error, and nonsampling error, see Appendix G.
For location of definitions, see "How to Use This Census Report"]

State County Place	Total population	Native population—Percent born in state of residence	Foreign-born population: Number	Foreign-born population: Percent of total population	Foreign-born population: Percent naturalized citizens	Population 5 years and over: Number	Population 5 years and over: Percent living in different house in 1995	Speak a language other than English at home: Population 5 to 17 years: Number	Speak a language other than English at home: Population 5 to 17 years: Percent who speak English less than "very well"	Speak a language other than English at home: Population 18 years and over: Number	Speak a language other than English at home: Population 18 years and over: Percent who speak English less than "very well"
PLACE—Con.											
Putnam town, Dewey County	60	73.7	3	5.0	-	57	31.6	-	(X)	3	-
Quapaw town, Ottawa County	992	49.0	-	-	(X)	914	49.8	20	60.0	9	55.6
Quay town	44	77.3	-	-	(X)	43	51.2	-	(X)	2	100.0
Pawnee County (part)	22	68.2	-	-	(X)	22	50.0	-	(X)	2	100.0
Payne County (part)	22	86.4	-	-	(X)	21	52.4	-	(X)	-	(X)
Quinton town, Pittsburg County	1 064	76.8	-	-	(X)	990	38.7	7	-	12	50.0
Ralston town, Pawnee County	286	79.0	-	-	(X)	276	27.5	-	(X)	9	-
Ramona town, Washington County	558	70.9	2	0.4	100.0	519	42.6	3	-	9	22.2
Randlett town, Cotton County	489	37.6	-	-	(X)	451	38.6	2	-	5	40.0
Ratliff City town, Carter County	114	89.5	-	-	(X)	109	46.8	-	(X)	-	(X)
Rattan town, Pushmataha County	266	66.5	-	-	(X)	241	36.9	2	100.0	5	100.0
Ravia town, Johnston County	514	65.2	2	0.4	100.0	488	40.2	-	(X)	8	-
Redbird town, Wagoner County	169	78.7	-	-	(X)	164	33.5	3	100.0	-	(X)
Redbird Smith CDP, Sequoyah County	428	66.0	5	1.2	100.0	410	51.0	-	(X)	5	-
Red Oak town, Latimer County	610	70.2	2	0.3	100.0	568	46.1	2	100.0	11	27.3
Red Rock town, Noble County	278	90.0	9	3.2	66.7	244	28.3	3	-	11	81.8
Remy CDP, Sequoyah County	367	20.4	4	1.1	100.0	344	34.0	4	-	21	-
Renfrow town, Grant County	19	21.1	-	-	(X)	19	21.1	-	(X)	-	(X)
Rentiesville town, McIntosh County	82	82.9	-	-	(X)	80	46.3	-	(X)	2	-
Reydon town, Roger Mills County	152	60.0	2	1.3	100.0	147	42.9	-	(X)	2	-
Ringling town, Jefferson County	1 112	73.8	2	0.2	100.0	1 043	41.5	24	8.3	4	-
Ringwood city, Major County	444	77.8	84	18.9	20.2	399	22.1	53	28.3	87	73.6
Ripley town, Payne County	438	75.0	2	0.5	-	404	46.0	1	-	-	(X)
River Bottom CDP, Muskogee County	274	74.8	-	-	(X)	257	44.0	-	(X)	-	(X)
Rock Island town, Le Flore County	731	27.2	3	0.4	66.7	667	35.2	-	(X)	9	22.2
Rocky town, Washita County	202	75.9	11	5.4	45.5	192	25.5	3	-	11	18.2
Rocky Ford CDP, Delaware County	35	65.7	-	-	(X)	35	57.1	-	(X)	5	100.0
Rocky Mountain CDP, Adair County	467	82.9	-	-	(X)	436	29.4	16	25.0	46	28.3
Roff town, Pontotoc County	692	72.1	5	0.7	-	657	42.3	5	-	12	33.3
Roland town, Sequoyah County	2 794	33.3	32	1.1	53.1	2 554	47.3	23	-	93	35.5
Roosevelt town, Kiowa County	278	67.3	-	-	(X)	268	40.3	-	(X)	11	36.4
Rosedale town, McClain County	62	62.3	1	1.6	-	52	61.5	1	-	6	16.7
Rosston town, Harper County	98	44.9	9	9.2	-	90	45.6	2	100.0	7	100.0
Rush Springs town, Grady County	1 304	74.9	23	1.8	43.5	1 199	46.0	5	60.0	34	29.4
Ryan town, Jefferson County	871	52.4	16	1.8	31.3	823	48.7	8	25.0	61	44.3
St. Louis town, Pottawatomie County	200	79.5	-	-	(X)	175	32.0	-	(X)	7	-
Salem CDP, Adair County	70	85.7	-	-	(X)	53	49.1	-	(X)	4	25.0
Salina town, Mayes County	1 461	79.7	4	0.3	-	1 347	51.2	8	-	64	31.3
Sallisaw city, Sequoyah County	7 932	54.6	51	0.6	31.4	7 304	52.3	37	62.2	228	16.2
Sams Corner CDP, Mayes County	148	85.1	-	-	(X)	135	43.7	-	(X)	8	-
Sand Hills CDP, Muskogee County	366	75.4	13	3.6	84.6	348	48.3	5	-	14	-
Sand Springs city	17 686	68.7	263	1.5	50.2	16 474	49.9	120	18.3	367	37.6
Osage County (part)	313	54.0	-	-	(X)	302	47.4	-	(X)	-	(X)
Tulsa County (part)	17 373	68.9	263	1.5	50.2	16 172	49.9	120	18.3	367	37.6
Sapulpa city, Creek County	18 848	72.4	176	0.9	61.9	17 604	46.5	250	26.8	555	27.7
Sasakwa town, Seminole County	156	82.1	-	-	(X)	137	34.3	-	(X)	6	33.3
Savanna town, Pittsburg County	721	70.6	3	0.4	-	699	44.3	10	10.0	17	29.4
Sawyer town, Choctaw County	289	59.3	4	1.4	-	267	34.5	-	(X)	4	100.0
Sayre city, Beckham County	4 128	45.2	54	1.3	63.0	3 946	62.6	26	23.1	304	-
Schulter town, Okmulgee County	605	79.3	6	1.0	-	571	35.7	3	-	11	81.8
Scraper CDP, Cherokee County	504	61.6	2	0.4	100.0	475	39.6	-	(X)	8	50.0
Seiling city, Dewey County	899	79.3	13	1.4	-	832	47.1	11	27.3	32	18.8
Seminole city, Seminole County	6 845	73.8	78	1.1	25.6	6 404	49.7	74	37.8	317	19.9
Sentinel town, Washita County	818	72.6	27	3.3	29.6	779	35.0	21	33.3	55	74.5
Sequoyah CDP, Rogers County	667	77.8	6	0.9	100.0	630	45.9	9	100.0	7	100.0
Shady Grove CDP, Cherokee County	557	76.3	-	-	(X)	524	30.7	6	33.3	33	18.2
Shady Grove CDP, McIntosh County	185	74.6	-	-	(X)	164	42.1	-	(X)	8	-
Shady Grove town, Pawnee County	33	42.4	-	-	(X)	33	69.7	-	(X)	-	(X)
Shady Point town, Le Flore County	846	47.7	8	0.9	-	778	43.8	2	-	16	12.5
Shamrock town, Creek County	149	61.7	-	-	(X)	134	50.0	-	(X)	3	-
Sharon town, Woodward County	141	81.6	-	-	(X)	132	50.0	2	-	1	-
Shattuck town, Ellis County	1 216	60.0	12	1.0	58.3	1 149	40.4	6	-	53	28.3
Shawnee city, Pottawatomie County	28 687	71.7	458	1.6	31.4	26 580	52.6	250	39.2	1 164	33.4
Shidler city, Osage County	550	64.6	2	0.4	-	514	40.9	2	-	11	18.2
Short CDP, Sequoyah County	288	19.5	1	0.3	-	272	44.9	-	(X)	2	-
Silo town, Bryan County	256	59.2	1	0.4	-	232	38.4	-	(X)	4	-
Simms CDP, Muskogee County	291	82.8	-	-	(X)	269	35.7	-	(X)	1	-
Skedee town, Pawnee County	108	79.6	-	-	(X)	104	50.0	-	(X)	-	(X)
Skiatook town	5 610	77.6	7	0.1	-	5 160	33.9	72	43.1	57	33.3
Osage County (part)	4 011	78.9	7	0.2	-	3 707	27.8	57	54.4	52	36.5
Tulsa County (part)	1 599	74.4	-	-	(X)	1 453	49.6	15	-	5	-
Slaughterville town, Cleveland County	3 542	68.4	46	1.3	28.3	3 304	44.8	44	22.7	129	41.1
Slick town, Creek County	165	88.5	-	-	(X)	158	35.4	1	-	11	-
Smith Village town, Oklahoma County	39	69.2	-	-	(X)	39	35.9	-	(X)	-	(X)
Smithville town, McCurtain County	110	37.5	6	5.5	100.0	99	61.6	-	(X)	6	-
Snake Creek CDP, Mayes County	236	93.6	-	-	(X)	210	21.4	-	(X)	19	52.6
Snyder city, Kiowa County	1 508	70.6	26	1.7	57.7	1 416	42.5	27	55.6	83	53.0
Soper town, Choctaw County	342	56.1	-	-	(X)	327	64.5	3	100.0	12	33.3
Sour John CDP, Muskogee County	67	65.7	-	-	(X)	61	26.2	-	(X)	-	(X)
South Coffeyville town, Nowata County	812	26.6	1	0.1	-	758	36.7	3	100.0	20	50.0
Sparks town, Lincoln County	130	76.9	-	-	(X)	120	43.3	-	(X)	-	(X)
Spaulding town, Hughes County	51	74.5	-	-	(X)	47	14.9	-	(X)	3	-

Table 2. **Place of Birth, Residence in 1995, and Language: 2000**—Con.

[Data based on a sample (except Tables 65-68). For information on confidentiality protection, coverage, sampling error, and nonsampling error, see Appendix G.
For location of definitions, see "How to Use This Census Report"]

State County Place	Total population	Native population—Percent born in state of residence	Foreign-born population: Number	Foreign-born population: Percent of total population	Foreign-born population: Percent naturalized citizens	Population 5 years and over: Number	Population 5 years and over: Percent living in different house in 1995	Speak a language other than English at home: Population 5 to 17 years: Number	Speak a language other than English at home: Population 5 to 17 years: Percent who speak English less than "very well"	Speak a language other than English at home: Population 18 years and over: Number	Speak a language other than English at home: Population 18 years and over: Percent who speak English less than "very well"
PLACE—Con.											
Spavinaw town, Mayes County	534	73.5	2	0.4	-	481	44.3	2	100.0	20	25.0
Spencer city, Oklahoma County	3 767	73.9	123	3.3	15.4	3 501	42.9	56	78.6	134	61.2
Sperry town, Tulsa County	983	79.2	5	0.5	100.0	879	47.9	6	-	22	63.6
Spiro town, Le Flore County	2 305	47.9	12	0.5	-	2 129	58.4	2	-	31	48.4
Sportsmen Acres town, Mayes County	196	51.0	-	-	(X)	185	44.9	5	-	2	-
Sportsmen Acres Community CDP, Mayes County	-	(X)	-	(X)	(X)	-	(X)	-	(X)	-	(X)
Springer town, Carter County	622	73.6	4	0.6	-	581	42.5	10	100.0	22	9.1
Sterling town, Comanche County	742	70.6	10	1.3	80.0	691	44.7	2	-	10	-
Stidham town, McIntosh County	56	96.4	-	-	(X)	45	88.9	-	(X)	-	(X)
Stigler city, Haskell County	2 707	62.9	10	0.4	100.0	2 528	65.2	15	-	35	54.3
Stillwater city, Payne County	38 968	61.3	2 848	7.3	15.1	37 279	71.9	286	16.8	3 533	41.4
Stilwell city, Adair County	3 352	76.5	147	4.4	31.3	3 015	56.5	110	28.2	457	43.8
Stonewall town, Pontotoc County	448	68.8	3	0.7	100.0	420	47.4	6	-	7	-
Stony Point CDP, Sequoyah County	164	53.0	-	-	(X)	153	22.9	-	(X)	2	-
Strang town, Mayes County	80	65.0	-	-	(X)	80	40.0	7	-	8	-
Stratford town, Garvin County	1 496	71.4	5	0.3	100.0	1 369	55.6	2	100.0	10	-
Stringtown town, Atoka County	382	73.1	7	1.8	100.0	362	36.2	4	100.0	8	75.0
Strong City town, Roger Mills County	42	85.7	-	-	(X)	42	54.8	-	(X)	2	-
Stroud city	2 800	76.7	23	0.8	60.9	2 599	48.7	18	55.6	65	61.5
Creek County (part)	-	(X)	-	(X)	(X)	-	(X)	-	(X)	-	(X)
Lincoln County (part)	2 800	76.7	23	0.8	60.9	2 599	48.7	18	55.6	65	61.5
Stuart town, Hughes County	229	69.7	1	0.4	100.0	212	34.4	-	(X)	-	(X)
Sugden town, Jefferson County	59	67.8	-	-	(X)	53	64.2	-	(X)	4	-
Sulphur city, Murray County	4 802	77.5	201	4.2	5.5	4 497	48.6	52	25.0	226	50.0
Summit town, Muskogee County	200	74.5	-	-	(X)	176	55.1	-	(X)	2	-
Swink town, Choctaw County	100	50.0	-	-	(X)	97	49.5	-	(X)	6	-
Sycamore CDP, Delaware County	237	72.6	-	-	(X)	202	8.9	11	-	27	-
Sycamore CDP, Sequoyah County	129	36.4	-	-	(X)	113	29.2	-	(X)	3	-
Taft town, Muskogee County	353	91.5	-	-	(X)	326	33.4	3	-	3	66.7
Tagg Flats CDP, Delaware County	19	100.0	-	-	(X)	19	10.5	-	(X)	-	(X)
Tahlequah city, Cherokee County	14 508	67.0	688	4.7	18.0	13 642	59.1	325	34.2	1 088	46.5
Talala town, Rogers County	272	78.1	3	1.1	66.7	259	44.0	2	-	5	40.0
Talihina town, Le Flore County	1 198	73.1	14	1.2	71.4	1 112	52.7	10	20.0	43	30.2
Taloga town, Dewey County	362	83.3	2	0.6	-	346	36.4	-	(X)	8	50.0
Tamaha town, Haskell County	195	67.9	2	1.0	100.0	185	48.1	-	(X)	-	(X)
Tatums town, Carter County	206	91.3	-	-	(X)	195	37.4	2	100.0	2	100.0
Tecumseh city, Pottawatomie County	6 026	77.6	24	0.4	41.7	5 597	48.0	78	48.7	129	20.2
Temple town, Cotton County	1 148	69.9	27	2.4	25.9	1 080	47.2	21	14.3	55	29.1
Tenkiller CDP, Cherokee County	505	76.8	-	-	(X)	479	29.0	7	57.1	23	21.7
Terlton town, Pawnee County	86	82.6	-	-	(X)	72	75.0	-	(X)	-	(X)
Terral town, Jefferson County	376	40.6	19	5.1	47.4	351	26.2	29	20.7	42	42.9
Texanna CDP, McIntosh County	2 341	65.6	-	-	(X)	2 240	40.1	-	(X)	85	65.9
Texhoma town, Texas County	954	49.6	150	15.7	25.3	848	54.8	88	31.8	138	68.1
Texola town, Beckham County	39	20.5	-	-	(X)	37	24.3	-	(X)	3	66.7
Thackerville town, Love County	473	41.3	3	0.6	-	441	42.9	5	-	23	13.0
The Village city, Oklahoma County	10 196	63.7	351	3.4	51.9	9 421	46.8	129	59.7	488	21.5
Thomas city, Custer County	1 231	73.9	5	0.4	60.0	1 159	45.7	12	16.7	42	31.0
Taiwah CDP, Rogers County	132	75.8	-	-	(X)	132	58.3	-	(X)	-	(X)
Tipton town, Tillman County	943	68.7	29	3.1	44.8	889	33.6	19	26.3	70	41.4
Tishomingo city, Johnston County	3 170	70.5	23	0.7	47.8	2 961	52.7	42	40.5	76	11.8
Tonkawa city, Kay County	3 294	71.6	150	4.6	16.7	3 108	50.6	85	50.6	143	56.6
Tribbey town, Pottawatomie County	266	78.8	2	0.8	-	260	46.2	-	(X)	3	33.3
Tryon town, Lincoln County	471	70.7	7	1.5	57.1	433	47.8	2	100.0	3	-
Tullahassee town, Wagoner County	129	81.4	-	-	(X)	125	40.0	-	(X)	-	(X)
Tulsa city	393 051	60.1	25 665	6.5	29.5	364 847	54.6	7 319	42.7	28 890	51.2
Osage County (part)	5 668	70.0	127	2.2	59.1	5 386	39.6	49	49.0	199	52.3
Rogers County (part)	-	(X)	-	(X)	(X)	-	(X)	-	(X)	-	(X)
Tulsa County (part)	387 383	60.0	25 538	6.6	29.4	359 461	54.8	7 270	42.6	28 691	51.2
Tupelo city, Coal County	397	70.5	4	1.0	-	353	45.6	15	-	14	-
Turley CDP, Tulsa County	3 205	66.9	16	0.5	25.0	2 951	52.3	5	100.0	63	-
Tushka town, Atoka County	332	70.8	-	-	(X)	298	52.3	3	33.3	13	23.1
Tuttle city, Grady County	4 026	75.1	32	0.8	100.0	3 751	38.5	35	34.3	99	64.6
Twin Oaks CDP, Delaware County	179	65.4	-	-	(X)	156	66.0	-	(X)	28	3.6
Tyrone town, Texas County	854	26.7	91	10.7	30.8	788	51.5	51	29.4	117	48.7
Union City town, Canadian County	1 370	68.3	19	1.4	68.4	1 287	47.7	6	50.0	23	26.1
Valley Brook town, Oklahoma County	814	77.1	22	2.7	9.1	749	56.2	4	-	30	30.0
Valley Park town, Rogers County	10	20.0	-	-	(X)	10	-	-	(X)	-	(X)
Valliant town, McCurtain County	761	62.2	33	4.3	-	711	45.1	-	(X)	41	-
Velma town, Stephens County	694	75.0	5	0.7	60.0	644	45.3	1	-	6	16.7
Vera town, Washington County	187	75.4	-	-	(X)	176	21.0	-	(X)	3	-
Verden town, Grady County	609	77.3	-	-	(X)	548	43.4	-	(X)	2	-
Vian town, Sequoyah County	1 349	60.5	8	0.6	-	1 228	50.7	30	20.0	53	54.7
Vici town, Dewey County	672	67.0	21	3.1	19.0	632	40.8	3	66.7	16	87.5
Vinita city, Craig County	6 489	71.1	41	0.6	56.1	6 118	51.1	32	34.4	109	59.6
Wagoner city, Wagoner County	7 785	78.0	82	1.1	46.3	7 088	49.8	62	64.5	183	49.7
Wainwright town, Muskogee County	188	76.3	2	1.1	-	180	50.0	1	-	4	-
Wakita town, Grant County	426	57.2	3	0.7	-	415	46.7	-	(X)	7	42.9
Walters city, Cotton County	2 702	74.7	26	1.0	26.9	2 484	40.7	20	40.0	95	30.5
Wanette town, Pottawatomie County	329	76.8	1	0.3	100.0	302	63.2	-	(X)	3	100.0
Wann town, Nowata County	121	50.8	1	0.8	-	111	53.2	6	100.0	1	-
Wapanucka town, Johnston County	424	74.0	16	3.8	6.3	395	44.1	3	100.0	24	50.0
Warner town, Muskogee County	1 480	76.4	21	1.4	100.0	1 365	54.2	4	-	63	23.8

Table 2. **Place of Birth, Residence in 1995, and Language: 2000**—Con.

[Data based on a sample (except Tables 65-68). For information on confidentiality protection, coverage, sampling error, and nonsampling error, see Appendix G.
For location of definitions, see "How to Use This Census Report"]

State County Place	Total population	Native population—Percent born in state of residence	Foreign-born population			Population 5 years and over		Speak a language other than English at home			
								Population 5 to 17 years		Population 18 years and over	
			Number	Percent of total population	Percent naturalized citizens	Number	Percent living in different house in 1995	Number	Percent who speak English less than "very well"	Number	Percent who speak English less than "very well"
PLACE—Con.											
Warr Acres city, Oklahoma County	9 742	64.1	479	4.9	43.2	9 055	48.6	226	51.3	672	47.5
Warwick town, Lincoln County	216	82.4	-	-	(X)	206	30.6	-	(X)	6	50.0
Washington town, McClain County	565	80.0	29	5.1	20.7	509	35.6	25	20.0	31	87.1
Watonga city, Blaine County	4 674	68.0	309	6.6	28.2	4 427	54.9	78	56.4	586	45.4
Watts town, Adair County	335	37.7	1	0.3	-	317	45.1	5	100.0	15	20.0
Watts Community CDP, Adair County	508	39.8	-	-	(X)	478	47.1	-	(X)	8	-
Waukomis town, Garfield County	1 297	75.6	13	1.0	84.6	1 219	42.8	6	33.3	16	68.8
Waurika city, Jefferson County	1 939	64.8	155	8.0	15.5	1 835	48.3	32	43.8	173	61.8
Wayne town, McClain County	730	72.6	30	4.1	50.0	663	38.9	8	25.0	52	50.0
Waynoka city, Woods County	977	71.5	21	2.1	23.8	927	39.9	10	30.0	56	44.6
Weatherford city, Custer County	9 783	72.2	292	3.0	49.3	9 317	62.8	98	9.2	484	35.7
Webb City town, Osage County	91	67.0	-	-	(X)	88	39.8	-	(X)	-	(X)
Webbers Falls town, Muskogee County	774	75.9	11	1.4	36.4	710	52.0	28	46.4	30	33.3
Welch town, Craig County	610	75.9	3	0.5	66.7	588	44.2	5	20.0	10	30.0
Weleetka town, Okfuskee County	994	78.2	14	1.4	14.3	931	37.1	22	-	71	33.8
Welling CDP, Cherokee County	686	77.7	9	1.3	100.0	630	45.7	1	-	43	18.6
Wellston town, Lincoln County	826	79.0	5	0.6	60.0	754	43.4	9	-	28	28.6
West Peavine CDP, Adair County	246	63.0	-	-	(X)	232	11.2	-	(X)	12	25.0
Westport town, Pawnee County	301	60.1	13	4.3	15.4	289	51.2	-	(X)	7	-
West Siloam Springs town, Delaware County	950	34.9	30	3.2	6.7	866	60.6	10	70.0	34	41.2
Westville town, Adair County	1 521	46.5	12	0.8	-	1 408	51.8	3	-	89	24.7
Wetumka city, Hughes County	1 455	78.6	4	0.3	100.0	1 346	46.7	10	-	85	7.1
Wewoka city, Seminole County	3 550	74.9	29	0.8	48.3	3 226	47.9	72	26.4	171	30.4
Whitefield town, Haskell County	224	83.5	-	-	(X)	215	29.3	-	(X)	7	-
Wickliffe CDP, Mayes County	125	88.8	-	-	(X)	103	65.0	-	(X)	-	(X)
Wilburton city, Latimer County	2 986	60.5	32	1.1	12.5	2 777	53.6	2	-	75	17.3
Willow town, Greer County	111	76.6	-	-	(X)	108	13.0	-	(X)	7	57.1
Wilson city, Carter County	1 571	74.4	6	0.4	100.0	1 459	42.2	6	33.3	41	4.9
Winchester town, Okmulgee County	412	63.6	19	4.6	31.6	394	33.0	6	33.3	11	36.4
Wister town, Le Flore County	999	60.6	18	1.8	44.4	906	53.6	16	25.0	25	24.0
Woodall CDP, Cherokee County	751	77.7	14	1.9	-	717	46.7	11	72.7	37	70.3
Woodlawn Park town, Oklahoma County	162	71.3	2	1.2	100.0	157	21.7	2	100.0	6	66.7
Woodville town, Marshall County	72	65.3	-	-	(X)	67	52.2	-	(X)	-	(X)
Woodward city, Woodward County	11 678	67.6	387	3.3	31.0	10 806	48.4	199	3.5	456	58.1
Wright City town, McCurtain County	871	68.1	3	0.3	-	806	28.9	31	29.0	78	34.6
Wyandotte town, Ottawa County	365	50.4	-	-	(X)	331	39.0	-	(X)	4	-
Wynnewood city, Garvin County	2 392	77.0	36	1.5	52.8	2 258	51.9	24	16.7	67	19.4
Wynona town, Osage County	542	72.9	4	0.7	100.0	508	41.3	5	80.0	17	11.8
Yale city, Payne County	1 328	77.6	11	0.8	63.6	1 235	46.6	15	33.3	34	20.6
Yeager town, Hughes County	53	73.6	-	-	(X)	53	13.2	5	100.0	1	100.0
Yukon city, Canadian County	21 178	68.0	589	2.8	52.3	19 731	42.7	189	41.8	882	34.7
Zeb CDP, Cherokee County	488	76.8	6	1.2	-	443	31.4	2	100.0	22	36.4
Zena CDP, Delaware County	162	63.0	-	-	(X)	151	52.3	18	-	25	32.0
Zion CDP, Adair County	51	92.2	-	-	(X)	47	21.3	-	(X)	-	(X)

Table 3. **Education and Veteran Status: 2000**

[Data based on a sample (except Tables 65-68). For information on confidentiality protection, coverage, sampling error, and nonsampling error, see Appendix G.
For location of definitions, see "How to Use This Census Report"]

State County County Subdivision Place	Population 3 years and over enrolled in school				Population 16 to 19 years			Population 25 years and over			Civilian veterans 18 years and over	
		Elementary or high school				Not enrolled in school and not high school graduate						
	Pre-primary school	Number	Percent in private school	College or graduate school	Total	Number	Percent	Number	Percent high school graduate or higher	Percent with Bachelor's degree or higher	Total	65 years and over
The State	**110 320**	**617 283**	**6.3**	**203 262**	**213 273**	**21 279**	**10.0**	**2 203 173**	**80.6**	**20.3**	**376 062**	**131 374**
Adair County	826	4 365	5.2	511	1 263	108	8.6	12 764	66.7	9.8	1 692	527
Stilwell East CCD	374	1 799	3.1	219	521	45	8.6	5 197	63.3	9.4	626	205
Bell CDP	7	164	1.8	8	51	14	27.5	391	51.2	4.9	28	11
Cherry Tree CDP (part)	49	219	-	7	81	8	9.9	507	55.2	4.7	54	19
Fairfield CDP	10	105	-	14	28	3	10.7	232	74.1	13.4	33	8
Maryetta CDP (part)	-	10	-	6	2	-	-	21	71.4	42.9	-	-
Peavine CDP	22	59	-	13	10	-	-	229	80.3	13.1	28	8
Salem CDP	-	9	-	3	3	-	-	28	46.4	17.9	-	-
Stilwell city (part)	149	584	3.6	101	195	18	9.2	1 970	57.7	7.7	236	69
Zion CDP	4	25	-	-	-	-	(X)	22	100.0	18.2	2	2
Stilwell West CCD	195	996	2.9	106	272	33	12.1	2 786	70.6	13.0	357	94
Cherry Tree CDP (part)	40	77	5.2	13	20	-	-	195	67.2	6.7	21	5
Christie CDP (part)	-	-	(X)	-	-	-	(X)	21	100.0	-	-	-
Greasy CDP	13	70	4.3	13	23	-	-	246	69.5	15.9	31	5
Lyons Switch CDP	3	37	-	2	2	-	-	153	75.2	22.9	29	14
Maryetta CDP (part)	5	22	-	7	9	-	-	56	78.6	32.1	14	6
Rocky Mountain CDP	16	138	2.2	8	26	4	15.4	268	59.0	10.4	23	6
Stilwell city (part)	-	-	(X)	-	-	-	(X)	-	(X)	(X)	-	-
West Peavine CDP	13	36	2.8	2	6	-	-	174	79.3	21.3	12	2
Watts CCD	96	590	22.7	45	164	12	7.3	1 637	67.1	6.7	264	85
Chewey CDP (part)	3	23	-	2	2	-	-	58	48.3	-	9	-
Watts town	4	86	-	5	32	-	-	206	66.5	4.9	46	22
Watts Community CDP (part)	5	46	-	5	8	-	-	140	67.9	-	36	2
Westville CCD	161	980	0.9	141	306	18	5.9	3 144	68.4	9.2	445	143
Chewey CDP (part)	3	9	-	-	2	-	-	48	54.2	6.3	3	-
Christie CDP (part)	4	24	-	-	10	-	-	86	47.7	-	18	7
Watts Community CDP (part)	15	57	7.0	9	23	-	-	181	85.6	9.4	41	21
Westville town	37	278	-	26	87	4	4.6	995	64.1	7.5	136	47
Alfalfa County	153	905	2.1	170	276	8	2.9	4 543	81.4	14.9	917	329
Carmen CCD	12	152	1.3	40	48	1	2.1	613	85.2	14.2	87	44
Aline town	3	25	8.0	15	9	-	-	136	86.0	8.1	27	15
Carmen town	9	75	-	21	30	1	3.3	284	86.3	17.3	37	15
Cherokee CCD	60	267	-	37	81	2	2.5	1 027	86.1	19.8	174	107
Cherokee city (part)	51	219	-	31	69	2	2.9	852	86.7	19.6	134	76
Lambert town	-	-	(X)	-	-	-	(X)	9	22.2	-	3	3
Helena CCD	28	229	7.0	63	67	3	4.5	1 723	74.9	9.9	447	75
Goltry town	4	75	14.7	2	13	1	7.7	213	79.3	8.5	40	13
Helena town	10	70	2.9	15	26	-	-	311	80.7	18.3	53	16
North Alfalfa CCD	53	257	0.4	30	80	2	2.5	1 180	85.1	18.6	209	103
Amorita town	-	11	-	-	2	-	-	34	94.1	11.8	4	4
Burlington town	6	23	-	4	11	-	-	114	94.7	34.2	14	6
Byron town	-	4	-	-	-	-	(X)	32	81.3	-	6	6
Cherokee city (part)	24	83	1.2	7	25	-	-	252	81.3	11.1	43	13
Jet town	6	34	-	8	7	-	-	194	83.0	16.0	38	18
Atoka County	385	2 463	3.1	383	751	40	5.3	9 377	69.4	10.1	1 651	544
Central Atoka CCD	263	1 476	4.5	197	444	27	6.1	5 562	69.6	10.5	998	344
Atoka city (part)	83	471	4.2	67	182	18	9.9	1 910	67.4	12.3	315	144
North Atoka CCD	38	332	-	102	93	2	2.2	1 566	67.7	6.4	304	64
Stringtown town	7	66	-	28	23	2	8.7	238	60.9	6.3	40	22
West Atoka CCD	84	655	1.5	84	214	11	5.1	2 249	70.0	11.6	349	136
Atoka city (part)	-	-	(X)	-	-	-	(X)	16	87.5	-	3	3
Caney town	3	59	3.4	2	14	-	-	126	71.4	8.7	26	6
Tushka town	13	74	4.1	8	28	1	3.6	192	66.7	13.0	27	15
Beaver County	157	1 158	1.3	119	365	34	9.3	3 898	81.2	17.6	489	205
North Beaver CCD	91	612	0.7	72	202	25	12.4	1 713	81.0	14.7	197	74
Beaver city (part)	-	-	(X)	-	-	-	(X)	-	(X)	(X)	-	-
Forgan town	17	118	-	16	32	3	9.4	317	79.5	11.0	25	8
Gate town	-	20	-	2	7	-	-	65	75.4	21.5	3	2
Knowles town	-	-	(X)	-	-	-	(X)	6	83.3	-	-	-
South Beaver CCD	66	546	2.0	47	163	9	5.5	2 185	81.3	20.0	292	131
Beaver city (part)	41	285	1.8	19	89	5	5.6	1 077	75.6	19.2	144	87
Beckham County	693	3 389	1.2	566	1 033	85	8.2	12 968	75.9	15.5	1 963	738
Carter CCD	9	118	-	19	51	2	3.9	350	74.9	16.0	50	21
Carter town	-	34	-	8	14	-	-	166	67.5	11.4	25	8
Elk City CCD	543	2 354	1.6	312	654	48	7.3	7 927	77.9	18.7	1 139	472
Elk City city (part)	484	1 921	1.9	279	545	46	8.4	6 734	76.4	19.1	980	418
Erick CCD	38	309	0.6	39	104	1	1.0	1 164	69.2	10.7	183	84
Erick city	25	203	1.0	17	67	-	-	701	67.9	8.4	102	48
Texola town	-	5	-	-	3	-	-	32	75.0	9.4	-	-
Sayre CCD	103	608	-	196	224	34	15.2	3 527	73.8	9.8	591	161
Elk City city (part)	-	5	-	-	-	-	(X)	15	26.7	26.7	10	6
Sayre city	90	479	-	174	191	34	17.8	2 798	72.4	8.4	474	121
Blaine County	317	2 218	2.6	266	684	62	9.1	8 118	75.5	14.0	1 121	462
Canton CCD	52	362	1.4	37	116	10	8.6	1 219	77.9	14.2	181	80
Canton town	19	115	-	11	49	-	-	411	80.5	11.9	57	18
Longdale town	18	65	-	4	15	2	13.3	191	64.4	4.7	35	14
Geary CCD	71	371	1.9	46	107	3	2.8	1 359	74.3	15.7	217	111
Geary city (part)	47	236	-	27	60	3	5.0	733	70.8	9.8	113	51
Hydro town (part)	2	34	-	8	20	-	-	240	65.0	23.3	36	33
Okeene CCD	40	277	0.7	29	76	5	6.6	1 081	80.9	17.9	146	78
Okeene town	32	227	-	23	66	5	7.6	859	77.9	16.1	125	63
Watonga CCD	154	1 208	3.6	154	385	44	11.4	4 459	73.9	12.5	577	193
Greenfield town	-	16	-	2	9	-	-	77	71.4	7.8	7	2
Hitchcock town	5	54	1.9	7	15	-	-	81	60.5	13.6	2	2
Watonga city	125	796	3.6	102	272	38	14.0	3 209	71.1	10.6	411	120

Table 3. **Education and Veteran Status: 2000**—Con.

[Data based on a sample (except Tables 65-68). For information on confidentiality protection, coverage, sampling error, and nonsampling error, see Appendix G.
For location of definitions, see "How to Use This Census Report"]

State County County Subdivision Place	Population 3 years and over enrolled in school				Population 16 to 19 years			Population 25 years and over			Civilian veterans 18 years and over	
		Elementary or high school				Not enrolled in school and not high school graduate						
	Pre-primary school	Number	Percent in private school	College or graduate school	Total	Number	Percent	Number	Percent high school graduate or higher	Percent with Bachelor's degree or higher	Total	65 years and over
Bryan County	1 180	6 284	2.3	2 495	2 337	260	11.1	23 175	74.9	17.9	3 966	1 549
Colbert CCD	148	855	1.9	136	229	14	6.1	3 301	71.6	9.8	569	202
Colbert town	28	183	1.1	37	64	-	-	749	66.8	9.1	116	47
Durant CCD	813	4 013	1.9	2 134	1 711	222	13.0	14 943	76.6	21.4	2 611	1 014
Armstrong town	3	27	-	6	8	-	-	92	76.1	13.0	17	5
Calera town	49	300	2.0	79	58	8	13.8	1 145	75.6	13.3	207	75
Durant city (part)	462	2 101	1.8	1 686	1 108	159	14.4	7 965	73.5	22.5	1 285	472
Kenefic town	32	29	-	1	6	4	66.7	128	59.4	5.5	19	11
Mead town	4	54	-	1	1	-	-	87	62.1	8.0	17	10
Silo town	14	44	-	7	14	2	14.3	167	81.4	35.9	15	8
East Bryan CCD	43	243	2.1	26	77	5	6.5	900	70.1	11.3	194	76
Bennington town	18	56	8.9	4	19	2	10.5	152	60.5	4.6	23	9
North Central Bryan CCD	74	652	3.4	110	180	7	3.9	2 169	73.7	14.2	332	148
Bokchito town	18	96	-	14	35	-	-	377	67.4	6.1	39	21
Caddo town	18	187	-	26	52	7	13.5	638	72.4	17.4	90	42
Durant city (part)	-	-	(X)	-	-	-	(X)	-	(X)	(X)	-	-
South Bryan CCD	56	346	3.5	49	97	8	8.2	1 117	70.2	8.8	192	81
Achille town	21	147	2.7	9	28	5	17.9	301	67.1	5.0	45	12
Hendrix town	1	10	-	-	-	-	(X)	63	63.5	6.3	11	3
Kemp town	2	25	-	-	4	-	-	101	77.2	3.0	18	5
Southeast Bryan CCD	46	175	7.4	40	43	4	9.3	745	69.9	14.8	68	28
Caddo County	994	6 286	3.6	1 024	2 150	233	10.8	19 020	75.9	14.2	2 879	1 173
Anadarko CCD	432	2 600	6.3	370	961	145	15.1	6 648	76.1	17.1	935	349
Anadarko city	242	1 469	3.4	206	486	46	9.5	3 847	74.9	18.0	534	208
Gracemont town	13	67	-	3	23	-	-	206	66.5	9.2	28	15
Apache CCD	96	670	1.0	121	165	8	4.8	1 874	83.1	12.1	299	120
Apache town	39	341	-	76	95	5	5.3	972	82.0	13.0	157	61
Binger-Hinton CCD	170	922	1.1	188	306	24	7.8	3 667	72.6	10.7	564	207
Binger town	26	132	-	20	50	7	14.0	475	73.1	6.1	64	22
Bridgeport city	3	5	-	3	5	2	40.0	88	48.9	8.0	20	9
Hinton town	72	326	3.1	87	95	11	11.6	1 520	71.7	11.6	212	52
Lookeba town	6	48	-	3	12	-	-	87	49.4	5.7	7	5
Carnegie CCD	104	723	2.1	101	248	30	12.1	2 430	73.7	13.4	366	170
Carnegie town	35	365	3.6	37	120	19	15.8	1 048	68.4	14.0	130	70
Cyril-Cement CCD	77	593	1.5	76	207	16	7.7	2 023	73.0	11.2	343	143
Cement town	16	90	-	9	40	2	5.0	341	61.0	4.7	63	24
Cyril town	32	229	0.9	28	49	-	-	745	72.6	14.1	124	62
Fort Cobb CCD	53	389	3.6	75	126	2	1.6	1 190	82.6	14.0	208	111
Fort Cobb town	23	144	6.3	36	27	-	-	403	83.9	16.1	70	33
Hydro CCD	62	389	1.8	93	137	8	5.8	1 188	75.8	19.2	164	73
Eakly town	4	32	-	2	9	-	-	179	75.4	10.6	33	16
Hydro town (part)	21	134	-	57	64	8	12.5	478	68.6	12.8	83	39
Canadian County	2 748	17 755	5.6	3 883	5 547	335	6.0	56 207	87.3	20.9	9 072	2 434
East Canadian CCD	2 010	12 928	4.9	2 981	3 905	167	4.3	39 134	89.4	23.0	6 361	1 601
Mustang city	425	2 812	2.6	622	797	15	1.9	8 235	90.0	17.8	1 401	323
Oklahoma City city (part)	895	5 624	4.9	1 193	1 741	48	2.8	16 763	90.3	25.8	2 622	630
Piedmont city (part)	13	188	2.7	39	40	-	-	444	88.5	18.5	84	21
Yukon city	677	4 270	6.5	1 108	1 313	104	7.9	13 456	88.0	23.2	2 224	622
El Reno CCD	661	4 340	8.2	816	1 493	158	10.6	15 506	82.5	16.1	2 446	751
Calumet town (part)	8	38	-	4	17	-	-	108	63.9	8.3	16	10
El Reno city	477	2 731	8.2	583	973	122	12.5	10 744	79.4	12.8	1 722	540
Okarche town (part)	17	45	44.4	5	21	5	23.8	190	76.8	15.3	30	14
Oklahoma City city (part)	-	-	(X)	-	-	-	(X)	26	100.0	-	-	-
Piedmont city (part)	83	675	6.2	104	181	-	-	1 878	96.0	32.6	273	62
Union City town	29	309	7.8	48	172	25	14.5	834	86.5	15.3	153	36
Walnut CCD	30	143	2.1	39	49	-	-	585	78.8	14.9	114	39
West Canadian CCD	47	344	-	47	100	10	10.0	982	82.5	14.1	151	43
Calumet town (part)	16	104	-	8	21	-	-	194	80.4	14.4	17	4
Geary city (part)	4	22	-	2	10	4	40.0	67	62.7	11.9	17	3
Carter County	1 517	8 400	4.5	1 212	2 472	246	10.0	30 195	77.0	15.1	5 164	2 074
Ardmore CCD	1 195	6 375	5.0	944	1 866	211	11.3	23 014	78.6	17.0	4 020	1 613
Ardmore city (part)	810	3 980	5.8	682	1 209	165	13.6	15 695	77.2	18.3	2 828	1 216
Dickson town	43	227	0.4	23	61	6	9.8	743	78.7	7.4	125	50
Lone Grove city (part)	164	981	7.3	100	256	34	13.3	2 867	80.6	13.1	424	90
Springer town (part)	5	21	-	2	8	1	12.5	28	85.7	17.9	7	1
Ardmore North CCD	61	558	4.3	60	136	14	10.3	1 997	74.1	9.1	278	109
Ardmore city (part)	-	-	(X)	-	-	-	(X)	98	86.7	4.1	-	-
Gene Autry town	3	15	-	-	1	-	-	66	66.7	-	10	2
Springer town (part)	20	82	6.1	8	11	-	-	402	82.1	11.4	91	31
Tatums town	7	62	4.8	5	18	4	22.2	122	59.0	5.7	16	8
Healdton Central CCD	113	556	0.9	107	201	4	2.0	2 043	69.4	10.5	350	153
Healdton city	105	516	1.0	105	167	-	-	1 903	70.2	10.3	326	142
Healdton North CCD	37	332	2.1	23	102	3	2.9	1 075	70.0	9.6	163	77
Ratliff City town	3	25	-	-	8	-	-	78	70.5	5.1	4	4
Wilson CCD	111	579	4.5	78	167	14	8.4	2 066	73.5	7.7	353	122
Lone Grove city (part)	-	5	-	-	-	-	(X)	16	75.0	-	-	-
Wilson city	60	282	6.0	33	89	8	9.0	1 034	65.6	6.3	176	68
Cherokee County	1 404	7 712	4.8	4 448	3 278	378	11.5	25 237	76.7	22.1	4 502	1 635
East Cherokee CCD	111	1 059	5.1	204	315	47	14.9	3 750	74.7	15.3	709	280
Briggs CDP	5	37	-	26	25	10	40.0	259	69.5	6.6	39	9
Dry Creek CDP	4	39	17.9	6	11	-	-	155	82.6	14.2	25	17
Eldon CDP	37	206	2.9	16	18	18	100.0	603	64.0	12.6	80	29
Park Hill CDP (part)	-	129	7.8	33	64	-	-	280	78.6	21.8	42	8
Scraper CDP (part)	-	60	-	12	17	-	-	119	82.4	12.6	15	8
Tenkiller CDP	10	98	4.1	18	20	3	15.0	346	65.9	11.3	61	16
Welling CDP	4	162	2.5	14	48	13	27.1	390	76.2	14.1	64	21
Hulbert CCD	163	1 200	2.3	235	345	27	7.8	3 593	75.2	12.7	645	239
Fort Gibson town (part)	-	2	-	-	-	-	(X)	13	53.8	-	6	-
Hulbert town	9	132	1.5	32	53	9	17.0	306	69.0	10.1	58	23
Lost City CDP (part)	26	156	6.4	35	48	6	12.5	475	70.1	15.6	73	29

Table 3. **Education and Veteran Status: 2000**—Con.

[Data based on a sample (except Tables 65-68). For information on confidentiality protection, coverage, sampling error, and nonsampling error, see Appendix G.
For location of definitions, see "How to Use This Census Report"]

State County County Subdivision Place	Population 3 years and over enrolled in school				Population 16 to 19 years			Population 25 years and over			Civilian veterans 18 years and over	
		Elementary or high school				Not enrolled in school and not high school graduate						
	Pre-primary school	Number	Percent in private school	College or graduate school	Total	Number	Percent	Number	Percent high school graduate or higher	Percent with Bachelor's degree or higher	Total	65 years and over
Cherokee County—Con.												
Hulbert CCD—Con.												
Shady Grove CDP (part)	14	89	-	11	28	-	-	244	68.9	7.0	44	19
Woodall CDP (part)	-	-	(X)	-	-	-	(X)	8	-	-	8	8
North Cherokee CCD	175	967	5.1	175	299	31	10.4	2 843	71.2	14.8	485	166
Lost City CDP (part)	-	24	-	3	7	-	-	51	74.5	13.7	2	-
Oaks town (part)	-	-	(X)	-	-	-	(X)	20	50.0	20.0	-	-
Scraper CDP (part)	6	28	-	2	7	-	-	71	85.9	14.1	19	6
Shady Grove CDP (part)	4	19	-	9	4	-	-	73	75.3	5.5	15	5
South Cherokee CCD	190	1 024	4.9	182	446	122	27.4	3 472	75.2	21.7	663	243
Keys CDP	10	66	-	5	31	20	64.5	224	77.7	21.0	12	-
Park Hill CDP (part)	73	399	8.0	76	256	77	30.1	1 039	64.6	17.8	158	45
Pettit CDP	38	205	-	43	38	8	21.1	561	90.2	39.4	98	39
Tahlequah city (part)	-	-	(X)	-	-	-	(X)	7	-	-	-	-
Zeb CDP	18	96	8.3	21	34	3	8.8	311	82.6	19.6	49	17
Tahlequah CCD	765	3 462	5.4	3 652	1 873	151	8.1	11 579	79.6	29.0	2 000	707
Park Hill CDP (part)	81	301	1.7	109	66	7	10.6	723	87.4	27.1	130	40
Scraper CDP (part)	13	51	-	9	7	-	-	121	85.1	43.0	12	4
Shady Grove CDP (part)	-	10	-	-	-	-	(X)	38	65.8	-	6	4
Tahlequah city (part)	472	2 175	6.3	3 204	1 481	106	7.2	7 805	80.7	32.1	1 393	502
Woodall CDP (part)	31	135	1.5	22	50	6	12.0	482	69.9	13.1	82	17
Choctaw County	466	2 754	2.0	495	847	118	13.9	10 210	69.0	9.9	1 665	701
Fort Towson CCD	73	522	-	73	166	24	14.5	1 973	65.3	8.4	319	140
Fort Towson town	25	103	-	8	39	4	10.3	410	63.4	6.3	75	34
Sawyer town (part)	8	54	-	6	12	2	16.7	176	69.3	13.1	16	4
Swink town	3	19	-	4	-	-	(X)	76	53.9	-	16	14
Hugo CCD	309	1 646	2.4	329	511	76	14.9	6 182	69.9	10.3	1 009	412
Hugo city	201	875	0.8	159	284	55	19.4	3 639	69.5	9.1	613	241
Sawyer town (part)	-	3	-	-	-	-	(X)	11	63.6	-	4	-
West Choctaw CCD	84	586	2.7	93	170	18	10.6	2 055	69.8	9.8	337	149
Boswell town	23	148	5.4	27	39	5	12.8	428	62.1	6.1	71	28
Soper town	16	73	-	13	19	3	15.8	212	68.9	7.1	39	21
Cimarron County	92	622	2.7	66	165	13	7.9	2 077	76.6	17.7	246	119
Boise City CCD	38	170	2.9	29	41	3	7.3	531	80.2	14.5	69	38
Keyes town	19	82	2.4	9	14	3	21.4	261	76.6	9.2	37	23
Keyes CCD	54	452	2.7	37	124	10	8.1	1 546	75.3	18.8	177	81
Boise City city	34	264	1.1	22	77	10	13.0	1 007	72.7	18.1	135	57
Cleveland County	6 109	34 976	6.2	26 884	14 804	953	6.4	126 569	88.1	28.0	22 492	5 987
East Cleveland CCD	400	4 018	4.5	766	1 366	174	12.7	14 106	77.1	12.5	2 728	633
Etowah town	2	44	9.1	5	17	-	-	70	68.6	4.3	12	2
Noble city (part)	-	28	-	-	22	13	59.1	253	65.2	14.6	56	30
Norman city (part)	163	1 657	5.2	404	634	68	10.7	5 576	80.5	18.4	1 041	261
Oklahoma City city (part)	-	-	(X)	-	-	-	(X)	-	(X)	(X)	-	-
Slaughterville town	94	786	1.8	90	259	47	18.1	2 147	74.5	9.6	418	117
Lexington CCD	66	474	2.5	82	129	10	7.8	1 657	70.2	8.5	267	103
Lexington city	45	390	1.3	80	87	10	11.5	1 344	65.1	6.3	205	91
Purcell city (part)	-	-	(X)	-	-	-	(X)	-	(X)	(X)	-	-
Noble CCD	189	1 030	3.7	274	284	28	9.9	3 529	82.8	12.6	674	177
Noble city (part)	133	972	3.9	244	246	23	9.3	3 060	83.9	13.9	576	144
Norman CCD	2 358	12 292	6.5	20 040	7 340	290	4.0	50 262	91.5	42.2	8 030	2 614
Hall Park town	35	286	9.1	62	72	-	-	713	94.2	47.5	144	42
Norman city (part)	2 317	11 982	6.5	19 978	7 268	290	4.0	49 454	91.5	42.2	7 856	2 558
Oklahoma City city (part)	-	-	(X)	-	-	-	(X)	-	(X)	(X)	-	-
North Cleveland CCD	3 096	17 162	6.6	5 722	5 685	451	7.9	57 015	88.7	20.9	10 793	2 460
Moore city	1 413	8 345	4.3	2 469	2 644	331	12.5	25 018	87.1	16.8	4 990	1 019
Norman city (part)	-	-	(X)	23	-	-	(X)	78	89.7	26.9	18	8
Oklahoma City city (part)	1 626	8 393	8.7	3 137	2 899	120	4.1	30 691	90.2	24.8	5 537	1 373
Coal County	238	1 109	4.5	172	341	40	11.7	3 964	68.6	12.4	600	274
East Coal CCD	163	732	1.1	100	232	37	15.9	2 698	66.9	12.0	410	215
Coalgate city	78	365	2.2	66	126	28	22.2	1 379	63.8	10.3	197	105
Lehigh city	18	73	-	9	24	2	8.3	192	57.8	1.6	38	12
Phillips town	5	31	-	7	11	-	-	108	76.9	14.8	16	6
West Coal CCD	75	377	11.1	72	109	3	2.8	1 266	72.3	13.1	190	59
Bromide town (part)	8	8	-	-	-	-	(X)	21	57.1	-	-	-
Centrahoma city	2	20	-	2	7	-	-	41	53.7	-	7	2
Tupelo city	15	93	-	17	31	3	9.7	211	58.8	4.3	28	9
Comanche County	4 246	21 207	3.8	7 129	8 397	725	8.6	67 220	85.2	19.1	16 292	3 653
Lawton CCD	2 677	13 035	3.1	4 480	4 132	382	9.2	41 440	83.7	19.0	11 098	2 552
Lawton city (part)	2 669	13 005	3.1	4 464	4 111	382	9.3	41 325	83.7	19.0	11 069	2 552
Northeast Comanche CCD	193	1 126	2.2	281	364	17	4.7	3 530	83.3	17.1	661	188
Elgin city (part)	44	257	1.9	67	88	6	6.8	725	87.0	19.0	129	33
Fletcher town	28	210	4.3	53	64	6	9.4	687	77.4	13.5	135	50
Sterling town	34	126	-	37	38	5	13.2	466	74.5	11.6	74	19
Northwest Comanche CCD	105	989	1.9	230	567	101	17.8	3 359	84.5	21.0	895	263
Elgin city (part)	6	-	(X)	-	-	-	(X)	9	100.0	55.6	5	-
Medicine Park town (part)	12	71	-	22	29	4	13.8	246	76.8	11.4	45	14
Sill CCD	544	1 345	4.8	933	1 953	100	5.1	4 154	97.9	21.7	336	-
Lawton city (part)	544	1 345	4.8	933	1 953	100	5.1	4 149	97.9	21.7	331	-
Medicine Park town (part)	-	-	(X)	-	-	-	(X)	-	(X)	(X)	-	-
Southeast Comanche CCD	440	2 830	8.0	790	790	80	10.1	9 335	87.7	20.0	2 152	352
Lawton city (part)	390	2 440	7.1	684	651	80	12.3	7 534	87.7	19.4	1 803	258
Southwest Comanche CCD	287	1 882	3.9	415	591	45	7.6	5 402	83.4	16.4	1 150	298
Cache city	67	570	0.9	105	211	18	8.5	1 390	83.9	15.0	255	62
Chattanooga town (part)	18	86	-	11	25	-	-	279	81.4	14.3	44	11
Faxon town	-	49	-	15	19	2	10.5	90	83.3	7.8	18	6
Geronimo town	27	218	1.4	35	65	5	7.7	574	79.4	8.7	147	32
Indiahoma town	14	82	2.4	12	30	6	20.0	230	75.7	8.7	40	12
Lawton city (part)	1	17	-	-	-	-	(X)	52	63.5	-	29	13

Table 3. **Education and Veteran Status: 2000**—Con.

[Data based on a sample (except Tables 65-68). For information on confidentiality protection, coverage, sampling error, and nonsampling error, see Appendix G.
For location of definitions, see "How to Use This Census Report"]

State County County Subdivision Place	Population 3 years and over enrolled in school				Population 16 to 19 years			Population 25 years and over			Civilian veterans 18 years and over	
		Elementary or high school				Not enrolled in school and not high school graduate						
	Pre-primary school	Number	Percent in private school	College or graduate school	Total	Number	Percent	Number	Percent high school graduate or higher	Percent with Bachelor's degree or higher	Total	65 years and over
Cotton County	214	1 188	0.7	155	397	27	6.8	4 436	77.0	14.0	730	298
Southwest Cotton CCD	50	238	0.8	35	63	3	4.8	821	78.3	14.7	134	48
Devol town	10	32	-	5	7	-	-	110	84.5	22.7	14	6
Randlett town	18	92	-	8	25	3	12.0	307	73.6	9.4	47	17
Temple CCD	38	256	0.8	30	76	6	7.9	983	75.9	8.6	175	82
Temple town	29	204	-	18	58	6	10.3	784	74.5	7.1	132	59
Walters CCD	126	694	0.6	90	258	18	7.0	2 632	77.0	15.8	421	168
Walters city	107	513	-	56	193	13	6.7	1 735	73.8	15.8	303	118
Craig County	330	2 620	2.9	386	862	96	11.1	10 197	76.9	10.5	1 591	648
North Craig CCD	55	546	0.7	90	186	6	3.2	1 953	79.0	8.7	327	152
Bluejacket town	9	56	-	9	18	-	-	153	78.4	1.3	22	6
Welch town	14	118	-	31	43	3	7.0	412	74.5	10.4	59	26
Vinita East CCD	226	1 538	2.6	245	502	87	17.3	6 457	75.2	11.2	958	385
Ketchum town	4	62	-	6	25	1	4.0	185	71.4	8.6	33	8
Vinita city	181	985	2.1	162	349	85	24.4	4 515	72.2	9.6	698	271
Vinita West CCD	49	536	5.8	51	174	3	1.7	1 787	81.1	10.1	306	111
Big Cabin town	13	33	-	2	22	3	13.6	213	82.2	16.4	42	10
Creek County	2 231	13 079	5.1	2 269	4 151	349	8.4	43 523	77.6	11.7	7 683	2 558
Bristow CCD	246	1 258	4.1	171	394	40	10.2	4 279	75.4	12.7	685	306
Bristow city	184	735	4.9	107	242	31	12.8	2 694	71.4	11.7	444	168
Bristow South CCD	62	621	1.1	81	221	10	4.5	1 792	74.7	7.9	339	117
Depew town	20	132	1.5	9	44	4	9.1	331	63.7	8.2	59	18
Drumright CCD	85	626	4.0	103	248	8	3.2	2 326	79.1	13.5	473	196
Drumright city (part)	64	552	3.8	79	210	8	3.8	1 837	78.7	13.1	368	156
Kellyville-Slick CCD	141	782	4.1	90	258	18	7.0	2 258	78.2	7.0	377	97
Kellyville town (part)	26	190	1.1	21	59	9	15.3	555	73.5	3.6	96	33
Sapulpa city (part)	-	-	(X)	-	-	-	(X)	-	(X)	(X)	-	-
Slick town	1	32	-	6	24	3	12.5	107	80.4	2.8	15	7
Keystone Lake CCD	377	2 240	5.8	432	677	41	6.1	7 078	78.6	10.7	1 214	452
Lawrence Creek town	8	29	-	-	6	1	16.7	72	84.7	5.6	16	4
Mannford town (part)	76	371	1.9	118	51	-	-	1 269	84.7	18.1	176	83
Oilton city	60	211	9.5	18	54	8	14.8	697	72.5	5.6	111	43
Sapulpa city (part)	-	-	(X)	-	-	-	(X)	-	(X)	(X)	-	-
Sapulpa CCD	1 212	6 956	5.9	1 287	2 131	188	8.8	23 627	77.7	12.8	4 198	1 292
Kellyville town (part)	2	-	(X)	-	-	-	(X)	20	90.0	-	2	2
Kiefer town	41	187	7.0	27	72	4	5.6	620	76.9	6.3	80	11
Mounds town	35	242	6.6	27	71	6	8.5	700	72.9	10.3	120	30
Oakhurst CDP (part)	32	73	6.8	31	34	-	-	496	47.0	-	87	-
Sapulpa city (part)	571	3 372	4.4	659	1 061	136	12.8	12 583	78.6	13.3	2 325	820
Shamrock-Heyburn Lake CCD	108	596	1.0	105	222	44	19.8	2 163	78.2	7.3	397	98
Kellyville town (part)	-	-	(X)	-	-	-	(X)	-	(X)	(X)	-	-
Shamrock town	4	35	-	2	5	3	60.0	75	44.0	-	21	3
Stroud city (part)	-	-	(X)	-	-	-	(X)	-	(X)	(X)	-	-
Custer County	752	4 685	3.2	3 431	2 358	173	7.3	15 156	81.2	22.8	2 279	846
Butler CCD	34	211	3.3	34	90	4	4.4	756	78.7	10.2	115	51
Butler town	7	71	5.6	1	25	2	8.0	237	72.6	3.8	45	14
Hammon town (part)	-	-	(X)	-	-	-	(X)	3	66.7	-	-	-
Clinton CCD	382	2 062	3.1	377	751	104	13.8	6 863	74.6	14.2	1 044	427
Arapaho town	19	165	1.2	20	73	12	16.4	454	80.6	8.1	88	18
Clinton city (part)	285	1 720	2.2	329	644	92	14.3	5 664	73.1	14.1	850	381
Custer City CCD	29	191	13.1	32	42	2	4.8	793	77.2	23.8	129	57
Custer City town	8	52	-	11	10	2	20.0	275	73.1	19.3	65	22
Thomas city (part)	-	2	-	-	-	-	(X)	8	75.0	25.0	-	-
Thomas CCD	49	221	8.1	58	64	-	-	823	77.2	17.3	131	54
Thomas city (part)	49	221	8.1	58	64	-	-	823	77.2	17.3	131	54
Weatherford CCD	258	2 000	1.9	2 930	1 411	63	4.5	5 921	90.4	35.0	860	257
Weatherford city	179	1 522	1.1	2 753	1 275	55	4.3	4 660	91.4	37.4	716	200
Delaware County	941	6 246	3.6	796	1 901	231	12.2	25 549	75.4	13.3	4 965	2 250
Colcord CCD	160	979	6.5	75	297	38	12.8	3 430	67.2	8.3	467	176
Colcord town	20	213	8.0	11	51	8	15.7	449	59.0	5.3	46	7
Dripping Springs CDP	1	7	-	-	3	-	-	20	65.0	-	2	2
Flint Creek CDP (part)	32	50	-	9	19	7	36.8	302	79.1	16.9	70	43
West Siloam Springs town	33	143	4.2	13	38	7	18.4	628	60.2	11.0	86	41
Grove CCD	378	2 531	3.6	394	722	63	8.7	13 333	80.5	16.0	3 028	1 516
Bernice town	5	48	-	3	9	2	22.2	389	78.4	10.3	103	54
Cayuga CDP	2	10	-	-	2	-	-	75	77.3	25.3	7	2
Cleora CDP	12	121	1.7	19	34	6	17.6	888	85.5	22.0	209	118
Copeland CDP	36	173	-	12	31	13	41.9	1 091	78.1	14.2	249	96
Dodge CDP	-	9	-	-	-	-	(X)	49	79.6	10.2	16	5
Grove city	117	682	6.6	134	192	34	17.7	3 825	81.4	17.8	783	446
Jay CCD	237	1 618	3.6	237	531	77	14.5	5 955	69.6	12.6	1 048	424
Brush Creek CDP	-	8	-	-	5	-	-	14	57.1	21.4	2	-
Dennis CDP	-	56	-	5	10	-	-	159	89.9	25.8	17	11
Jay city	78	470	0.9	45	137	15	10.9	1 543	66.9	12.8	197	72
New Eucha CDP	-	55	-	3	13	2	15.4	148	77.0	4.1	32	8
Sycamore CDP	4	82	-	-	24	6	25.0	89	65.2	10.1	16	-
Zena CDP	-	24	-	5	12	6	50.0	99	43.4	4.0	13	-
Kansas CCD	166	1 118	0.9	90	351	53	15.1	2 831	73.4	8.5	422	134
Bull Hollow CDP	-	6	-	-	-	-	(X)	60	75.0	-	-	-
Cloud Creek CDP	-	27	-	-	3	-	-	51	47.1	-	6	-
Flint Creek CDP (part)	2	38	-	1	13	1	7.7	111	85.6	5.4	37	9
Kansas town	18	153	2.0	18	75	16	21.3	384	79.2	8.6	43	21
Leach CDP	10	41	-	9	7	-	-	159	86.8	16.4	31	10
Oaks town (part)	16	122	1.6	8	27	5	18.5	157	69.4	6.4	19	6
Old Eucha CDP	2	17	-	-	24	5	20.8	45	33.3	-	6	2
Rocky Ford CDP	5	3	-	-	2	-	-	25	84.0	12.0	6	3
Tagg Flats CDP	-	6	-	-	6	3	50.0	10	-	-	-	-
Twin Oaks CDP	12	40	12.5	14	8	1	12.5	96	81.3	13.5	14	1

Table 3. **Education and Veteran Status: 2000**—Con.

[Data based on a sample (except Tables 65-68). For information on confidentiality protection, coverage, sampling error, and nonsampling error, see Appendix G.
For location of definitions, see "How to Use This Census Report"]

State County County Subdivision Place	Population 3 years and over enrolled in school				Population 16 to 19 years			Population 25 years and over			Civilian veterans 18 years and over	
		Elementary or high school				Not enrolled in school and not high school graduate						
	Pre-primary school	Number	Percent in private school	College or graduate school	Total	Number	Percent	Number	Percent high school graduate or higher	Percent with Bachelor's degree or higher	Total	65 years and over
Dewey County	111	903	1.8	107	329	11	3.3	3 310	79.8	16.6	426	197
Dewey South CCD	15	276	3.6	30	97	3	3.1	1 024	81.1	17.7	116	40
Leedey town	5	50	-	7	22	3	13.6	277	80.5	13.4	39	19
Putnam town	2	13	-	-	5	-	-	42	78.6	14.3	8	4
Taloga town	5	84	-	9	18	-	-	244	80.7	20.9	22	4
Seiling CCD	67	380	-	58	128	6	4.7	1 335	80.4	16.3	214	101
Oakwood town	-	1	-	2	1	-	-	35	82.9	8.6	7	1
Seiling city	28	196	-	21	85	6	7.1	569	78.6	17.4	96	42
Vici CCD	29	247	2.4	19	104	2	1.9	951	77.5	15.8	96	56
Camargo town	4	12	-	4	9	-	-	79	81.0	19.0	7	4
Vici town	17	105	-	13	54	2	3.7	469	75.9	18.1	46	30
Ellis County	114	671	4.2	63	236	26	11.0	2 918	81.2	19.2	516	244
Northeast Ellis CCD	50	226	7.1	14	78	8	10.3	810	82.6	14.4	148	57
Fargo town	19	82	19.5	5	30	3	10.0	219	85.4	11.0	41	6
Gage town	16	79	-	4	30	2	6.7	310	77.1	13.5	57	28
Northwest Ellis CCD	32	224	2.2	33	79	12	15.2	1 233	78.7	21.2	237	111
Shattuck town	19	170	2.9	28	62	12	19.4	915	76.9	22.1	166	71
South Ellis CCD	32	221	3.2	16	79	6	7.6	875	83.4	20.8	131	76
Arnett town	9	88	-	7	25	3	12.0	344	80.8	18.3	47	22
Garfield County	1 718	10 243	7.8	2 079	3 212	295	9.2	38 067	82.2	19.6	6 620	2 565
Enid CCD	1 555	8 817	8.5	1 889	2 762	281	10.2	33 483	82.0	19.9	5 846	2 260
Breckenridge town (part)	5	43	-	6	11	-	-	140	87.1	15.0	16	8
Enid city (part)	1 441	8 116	8.8	1 785	2 560	277	10.8	30 884	81.7	20.0	5 420	2 098
Fairmont town	4	29	31.0	4	10	-	-	94	71.3	12.8	16	4
Lahoma town	26	89	-	36	27	-	-	368	78.5	4.9	54	22
North Enid town	17	134	2.2	13	52	2	3.8	554	83.2	11.4	89	43
North Garfield CCD	76	650	3.1	91	181	8	4.4	2 100	84.5	19.0	356	138
Breckenridge town (part)	-	4	-	-	-	-	(X)	13	100.0	38.5	4	2
Carrier town	-	15	13.3	3	3	-	-	51	76.5	15.7	14	6
Enid city (part)	-	-	(X)	-	-	-	(X)	-	(X)	(X)	-	-
Garber city	33	149	2.0	15	36	8	22.2	563	80.1	9.9	112	48
Hillsdale town	2	23	13.0	6	7	-	-	60	88.3	3.3	9	4
Hunter town	10	23	-	4	6	-	-	122	79.5	18.9	22	8
Kremlin town	5	68	7.4	6	20	-	-	167	86.2	10.2	25	9
South Garfield CCD	87	776	2.8	99	269	6	2.2	2 484	83.3	15.4	418	167
Covington town	16	141	-	19	53	-	-	337	76.0	10.1	50	28
Douglas town	-	5	-	-	-	-	(X)	25	68.0	8.0	1	1
Drummond town	9	94	-	16	32	4	12.5	248	91.5	21.8	54	13
Waukomis town	31	308	4.2	28	101	2	2.0	797	82.1	12.5	135	41
Garvin County	812	4 813	2.5	572	1 646	151	9.2	18 263	73.0	12.0	2 637	1 181
Elmore City CCD	147	965	4.2	87	312	5	1.6	3 472	75.7	10.7	557	231
Elmore City town	18	125	-	10	65	5	7.7	505	72.3	9.3	79	38
Erin Springs town (part)	-	15	-	-	-	-	(X)	85	27.1	-	12	12
Lindsay CCD	101	515	-	82	229	9	3.9	1 996	71.7	15.1	222	162
Erin Springs town (part)	-	-	(X)	-	-	-	(X)	-	(X)	(X)	-	-
Lindsay city	94	477	-	82	221	9	4.1	1 923	71.0	14.7	214	154
Maysville CCD	99	381	5.0	28	101	8	7.9	1 440	72.2	8.5	230	90
Maysville town	65	218	6.9	20	62	8	12.9	823	69.4	8.5	136	50
Pauls Valley CCD	370	2 398	1.9	298	783	119	15.2	9 313	72.9	12.7	1 253	531
Davis city (part)	-	-	(X)	-	-	-	(X)	-	(X)	(X)	-	-
Paoli town	22	145	9.0	23	51	2	3.9	425	69.6	8.2	82	31
Pauls Valley city	142	953	0.3	110	329	73	22.2	4 188	70.2	14.8	495	216
Wynnewood city	92	415	3.1	46	124	21	16.9	1 558	67.6	12.1	221	98
Stratford CCD	95	554	3.1	77	221	10	4.5	2 042	70.9	10.6	375	167
Stratford town	69	264	0.8	30	108	7	6.5	916	67.5	8.8	166	66
Grady County	1 433	8 692	4.3	2 073	3 000	223	7.4	29 172	79.5	14.4	4 420	1 485
Amber-Pocasset CCD	162	1 149	3.7	210	321	14	4.4	3 272	82.0	15.2	499	136
Amber town	32	110	3.6	8	33	-	-	289	82.0	8.7	43	17
Blanchard city (part)	-	-	(X)	-	-	-	(X)	3	100.0	100.0	-	-
Chickasha city (part)	-	-	(X)	-	-	-	(X)	-	(X)	(X)	-	-
Pocasset town	6	40	-	2	10	3	30.0	114	76.3	4.4	18	8
Chickasha CCD	712	3 341	3.3	1 180	1 362	128	9.4	12 783	76.8	16.8	1 872	707
Chickasha city (part)	605	2 606	2.8	1 067	1 112	106	9.5	10 135	77.3	17.4	1 497	571
Ninnekah town (part)	15	125	1.6	23	32	4	12.5	492	80.7	16.7	75	26
Norge town	7	27	-	-	11	-	-	52	65.4	7.7	3	3
Verden town	16	90	6.7	3	28	6	21.4	379	67.0	10.3	50	30
Minco CCD	63	509	3.3	51	158	5	3.2	1 556	80.7	12.9	194	80
Minco city	41	377	-	41	113	5	4.4	1 062	79.3	14.4	120	63
Ninnekah-Alex CCD	123	704	3.6	101	237	14	5.9	2 379	74.9	12.4	379	143
Alex town	23	110	-	31	39	5	12.8	392	66.8	11.0	70	33
Bradley town	8	35	-	2	16	-	-	122	68.0	1.6	19	6
Ninnekah town (part)	10	55	-	9	27	3	11.1	192	66.1	8.9	39	15
Rush Springs CCD	93	745	1.6	99	238	19	8.0	2 491	72.9	8.7	401	149
Rush Springs town	52	220	0.9	30	73	15	20.5	842	68.1	7.8	138	49
Tuttle CCD	280	2 244	7.4	432	684	43	6.3	6 691	87.1	12.7	1 075	270
Blanchard city (part)	-	4	50.0	-	4	-	-	23	73.9	8.7	10	6
Tuttle city	75	757	5.2	175	254	24	9.4	2 688	86.9	14.0	421	146
Grant County	154	1 055	3.5	113	301	4	1.3	3 500	85.7	16.2	543	277
Lamont CCD	24	211	-	36	65	-	-	594	89.9	18.7	94	52
Deer Creek town	5	35	-	4	12	-	-	97	90.7	17.5	17	6
Lamont town	12	116	-	23	45	-	-	283	83.4	14.5	38	19
Medford CCD	62	368	1.6	35	111	4	3.6	1 253	85.2	16.4	204	102
Jefferson town	-	6	-	2	6	-	-	25	80.0	16.0	5	4
Medford city	41	241	1.7	22	75	2	2.7	805	82.2	14.0	138	61
Renfrow town	-	-	(X)	-	-	-	(X)	19	73.7	10.5	6	2
Southwest Grant CCD	45	336	8.6	21	82	-	-	1 070	84.9	15.1	168	69
Nash town	3	45	4.4	8	8	-	-	149	85.9	5.4	28	12
Pond Creek city	22	174	1.7	12	48	-	-	584	82.4	12.3	91	41

Table 3. **Education and Veteran Status: 2000**—Con.

[Data based on a sample (except Tables 65-68). For information on confidentiality protection, coverage, sampling error, and nonsampling error, see Appendix G.
For location of definitions, see "How to Use This Census Report"]

State County County Subdivision Place	Population 3 years and over enrolled in school				Population 16 to 19 years			Population 25 years and over			Civilian veterans 18 years and over	
		Elementary or high school				Not enrolled in school and not high school graduate						
	Pre-primary school	Number	Percent in private school	College or graduate school	Total	Number	Percent	Number	Percent high school graduate or higher	Percent with Bachelor's degree or higher	Total	65 years and over
Grant County—Con.												
Wakita CCD	23	140	1.4	21	43	-	-	583	84.4	15.3	77	54
Manchester town	7	24	-	-	5	-	-	88	69.3	1.1	16	12
Wakita town	10	69	2.9	17	21	-	-	310	87.1	17.7	29	20
Greer County	111	893	4.4	261	344	14	4.1	4 302	76.7	12.6	727	314
Granite CCD	41	224	-	135	91	14	15.4	1 679	79.8	12.6	305	90
Granite town	27	166	-	121	67	14	20.9	1 359	78.2	10.4	235	54
Mangum CCD	67	621	6.3	121	240	-	-	2 449	73.7	13.0	400	211
Mangum city	54	531	7.0	106	195	-	-	1 939	73.0	12.9	324	166
Northwest Greer CCD	3	48	-	5	13	-	-	174	89.7	8.0	22	13
Willow town	3	23	-	2	3	-	-	82	81.7	6.1	9	4
Harmon County	87	663	1.8	43	219	23	10.5	2 192	63.2	12.1	316	132
Gould CCD	32	125	-	10	39	2	5.1	274	74.8	23.7	34	15
Gould town	3	49	-	8	23	2	8.7	119	67.2	10.9	13	7
Hollis CCD	55	538	2.2	33	180	21	11.7	1 918	61.5	10.5	282	117
Hollis city	50	493	2.4	21	155	14	9.0	1 559	58.4	6.4	195	89
Harper County	91	664	0.3	74	212	7	3.3	2 507	82.1	19.2	400	204
Buffalo CCD	45	327	0.6	38	103	7	6.8	1 237	82.4	19.3	211	104
Buffalo town	36	231	0.9	34	72	5	6.9	822	81.6	16.3	144	57
Laverne CCD	46	337	-	36	109	-	-	1 270	81.8	19.1	189	100
Laverne town	23	165	-	24	63	-	-	758	79.6	18.3	120	67
May town	-	1	-	-	1	-	-	23	87.0	21.7	9	2
Rosston town	12	34	-	1	-	-	(X)	44	59.1	6.8	2	-
Haskell County	373	2 105	0.7	281	710	68	9.6	7 762	66.9	10.3	1 269	500
Keota CCD	103	367	3.3	42	138	15	10.9	1 164	60.0	5.2	164	62
Keota town	27	125	-	13	32	-	-	286	59.8	5.6	35	10
McCurtain CCD	69	443	-	77	134	7	5.2	1 522	71.2	9.9	246	89
McCurtain town	3	113	-	22	35	3	8.6	319	57.4	7.2	45	12
Stigler city (part)	-	-	(X)	-	-	-	(X)	-	(X)	(X)	-	-
Stigler CCD	116	724	0.1	83	277	37	13.4	2 796	64.8	12.2	438	168
Stigler city (part)	71	465	-	47	155	20	12.9	1 813	61.1	10.2	253	113
Tamaha town	6	37	2.7	7	5	-	-	138	72.5	6.5	33	13
West Haskell CCD	85	571	0.4	79	161	9	5.6	2 280	70.0	10.8	421	181
Kinta town	11	33	-	3	11	-	-	159	62.3	18.9	26	11
Whitefield town	4	40	-	8	19	-	-	158	62.7	3.8	18	6
Hughes County	410	2 398	6.0	434	643	66	10.3	9 762	70.8	9.7	1 595	697
Holdenville CCD	238	1 446	9.2	263	354	28	7.9	5 991	71.8	9.0	973	423
Holdenville city	167	832	11.9	133	205	16	7.8	3 146	71.6	10.2	495	268
Horntown town	-	11	-	-	3	-	-	39	71.8	12.8	9	4
Lamar town	3	53	-	-	16	4	25.0	127	74.8	4.7	21	5
Spaulding town	2	7	-	2	4	-	-	39	74.4	-	7	4
Yeager town	2	6	-	3	7	-	-	40	45.0	-	8	5
South Hughes CCD	79	421	1.4	86	126	6	4.8	1 712	75.5	14.2	297	127
Allen town (part)	6	21	-	3	1	-	-	91	89.0	31.9	12	6
Atwood town	6	20	-	6	9	-	-	63	68.3	3.2	5	3
Calvin town	18	28	-	24	7	-	-	191	74.9	16.2	22	17
Gerty town	4	24	-	-	7	-	-	64	56.3	-	16	4
Stuart town	7	37	-	2	17	2	11.8	147	74.1	15.0	39	17
Wetumka CCD	93	531	0.8	85	163	32	19.6	2 059	64.1	7.8	325	147
Dustin town	12	87	-	15	26	8	30.8	290	60.0	5.2	49	22
Wetumka city	57	273	1.5	40	102	22	21.6	899	60.7	6.8	114	50
Jackson County	1 074	5 419	1.2	1 543	1 801	206	11.4	17 270	79.1	18.5	3 715	899
Altus CCD	923	4 495	1.1	1 321	1 501	193	12.9	14 114	78.7	19.3	3 070	725
Altus city	853	4 077	1.2	1 260	1 366	191	14.0	12 767	78.8	19.8	2 817	669
Blair town	30	169	-	28	58	2	3.4	545	75.0	9.5	98	27
Martha town	7	50	-	2	12	-	-	115	64.3	5.2	25	4
Altus South CCD	4	92	2.2	20	15	-	-	256	76.6	13.7	59	15
Elmer town	2	12	16.7	3	3	-	-	56	66.1	3.6	14	5
East Jackson CCD	77	415	1.4	106	139	2	1.4	1 514	84.5	16.8	329	71
Headrick town	4	24	-	7	10	-	-	99	69.7	8.1	24	7
West Jackson CCD	70	417	2.4	96	146	11	7.5	1 386	77.1	12.5	257	88
East Duke town	17	76	1.3	17	26	-	-	281	85.1	10.7	41	15
Eldorado town	11	80	1.3	29	30	4	13.3	342	66.1	9.4	59	30
Olustee town	23	141	2.1	24	41	4	9.8	395	71.1	8.1	81	21
Jefferson County	207	1 138	1.2	149	334	21	6.3	4 710	69.3	10.6	834	357
Ringling CCD	73	378	3.7	47	105	3	2.9	1 395	67.7	10.9	214	97
Cornish town	4	45	-	2	10	1	10.0	122	49.2	1.6	20	5
Ringling town	48	166	-	22	61	2	3.3	776	61.6	7.3	107	57
South Jefferson CCD	48	280	-	24	104	15	14.4	1 229	66.7	11.2	196	101
Ryan town	26	144	-	10	65	10	15.4	591	60.4	8.6	94	51
Sugden town (part)	2	11	-	-	4	-	-	28	75.0	-	8	2
Terral town	6	77	-	6	24	5	20.8	252	61.1	3.2	27	19
Waurika CCD	86	480	-	78	125	3	2.4	2 086	71.9	9.9	424	159
Addington town	5	20	-	10	15	-	-	83	72.3	3.6	3	2
Hastings town	4	20	-	-	8	-	-	119	83.2	11.8	38	20
Sugden town (part)	-	-	(X)	-	-	-	(X)	2	100.0	-	2	2
Waurika city	63	310	-	39	60	-	-	1 378	68.2	11.0	268	107
Johnston County	363	1 869	3.0	536	743	65	8.7	6 759	69.1	13.3	1 107	419
East Johnston CCD	117	505	-	87	157	13	8.3	1 923	64.3	12.9	313	103
Bromide town (part)	11	34	-	5	8	3	37.5	82	51.2	4.9	13	5
Milburn town	23	93	-	7	19	-	-	205	61.5	9.8	45	8
Wapanucka town	16	79	-	11	19	-	-	243	60.9	7.4	33	16
Tishomingo CCD	161	859	5.4	370	411	39	9.5	3 101	71.6	16.1	482	204
Tishomingo city	87	567	4.2	309	316	28	8.9	1 913	68.9	13.7	290	131
West Johnston CCD	85	505	2.2	79	175	13	7.4	1 735	69.9	8.8	312	112

Table 3. **Education and Veteran Status: 2000**—Con.

[Data based on a sample (except Tables 65-68). For information on confidentiality protection, coverage, sampling error, and nonsampling error, see Appendix G.
For location of definitions, see "How to Use This Census Report"]

State County County Subdivision Place	Population 3 years and over enrolled in school				Population 16 to 19 years			Population 25 years and over			Civilian veterans 18 years and over	
		Elementary or high school				Not enrolled in school and not high school graduate						
	Pre-primary school	Number	Percent in private school	College or graduate school	Total	Number	Percent	Number	Percent high school graduate or higher	Percent with Bachelor's degree or higher	Total	65 years and over
Johnston County—Con.												
West Johnston CCD—Con.												
Mannsville town	16	136	2.2	23	21	-	-	380	67.9	8.2	75	17
Mill Creek town	14	68	2.9	9	28	3	10.7	195	74.9	7.7	30	6
Ravia town	16	87	-	20	46	6	13.0	329	53.8	1.5	69	31
Kay County	1 564	8 739	6.5	1 774	2 970	327	11.0	31 106	80.9	18.3	5 422	2 389
Blackwell CCD	216	1 678	1.8	207	571	59	10.3	5 597	75.1	11.0	950	445
Blackwell city	185	1 462	1.6	186	492	52	10.6	4 904	73.8	10.5	833	382
Braman CCD	12	137	2.2	21	46	3	6.5	475	83.8	15.8	84	29
Braman town	6	38	2.6	8	13	-	-	170	79.4	8.8	31	8
Kaw City CCD	44	186	7.5	19	52	13	25.0	819	83.0	12.2	160	71
Kaw City city	17	54	3.7	6	18	5	27.8	251	83.3	8.8	49	19
Newkirk CCD	135	717	2.2	106	269	28	10.4	2 443	79.7	11.5	397	153
Kildare town	2	26	-	-	6	3	50.0	60	70.0	26.7	6	2
Newkirk city	102	409	1.2	60	162	15	9.3	1 474	77.4	10.2	245	99
Ponca City CCD	1 028	5 310	9.2	912	1 638	212	12.9	19 386	83.0	21.4	3 411	1 509
Ponca City city (part)	903	4 523	9.1	804	1 379	164	11.9	16 908	83.2	21.5	3 002	1 359
Tonkawa CCD	129	711	2.4	509	394	12	3.0	2 386	77.9	19.2	420	182
Tonkawa city	101	565	2.1	479	338	12	3.6	1 907	77.2	19.0	355	153
Kingfisher County	326	2 862	7.1	316	877	73	8.3	8 984	81.2	16.1	1 136	577
Hennessey CCD	100	858	1.0	80	285	40	14.0	2 648	73.3	15.6	383	193
Hennessey town	54	401	-	38	127	28	22.0	1 256	66.8	14.6	168	103
Kingfisher CCD	175	1 483	7.7	147	444	23	5.2	4 829	82.8	16.5	543	304
Dover town	20	93	4.3	6	26	2	7.7	228	66.2	11.4	21	13
Kingfisher city	101	819	12.5	78	246	8	3.3	2 818	79.6	17.6	304	185
Loyal town	4	22	-	-	3	-	-	53	90.6	11.3	3	-
Okarche-Cashion CCD	51	521	15.2	89	148	10	6.8	1 507	89.6	15.8	210	80
Cashion town (part)	13	111	0.9	13	34	2	5.9	303	88.1	8.9	34	14
Okarche town (part)	24	193	26.9	35	57	1	1.8	580	91.0	18.1	90	33
Piedmont city (part)	-	-	(X)	-	-	-	(X)	-	(X)	(X)	-	-
Kiowa County	287	1 789	1.1	314	623	50	8.0	6 963	77.4	14.8	1 225	538
Hobart CCD	131	766	-	143	263	13	4.9	2 971	77.9	15.4	548	259
Hobart city	127	654	-	136	231	13	5.6	2 686	76.8	14.7	493	227
Lone Wolf CCD	28	193	-	35	84	10	11.9	781	78.6	17.4	145	56
Lone Wolf town	18	102	-	5	37	3	8.1	307	80.1	14.3	59	23
Mountain View CCD	34	311	2.3	61	93	5	5.4	1 292	77.8	12.2	181	84
Gotebo town	5	48	-	12	18	1	5.6	202	76.2	6.9	42	12
Mountain View town	22	131	0.8	26	34	2	5.9	643	74.8	12.0	80	41
Roosevelt CCD	12	82	-	16	32	6	18.8	481	83.6	18.5	84	27
Cooperton town	-	8	-	3	-	-	(X)	18	88.9	-	7	4
Roosevelt town	10	29	-	8	12	1	8.3	221	77.4	13.1	21	11
Snyder CCD	82	437	2.7	59	151	16	10.6	1 438	73.1	13.4	267	112
Mountain Park town	15	84	-	9	18	3	16.7	240	60.4	7.5	47	21
Snyder city	57	304	3.9	46	116	13	11.2	952	76.2	16.4	150	49
Latimer County	326	1 873	2.8	754	810	99	12.2	6 716	73.8	12.0	1 167	475
Red Oak CCD	55	405	1.5	69	126	14	11.1	1 434	76.5	9.5	215	81
Fanshawe town (part)	-	-	(X)	-	-	-	(X)	-	(X)	(X)	-	-
Red Oak town	17	121	-	18	32	4	12.5	396	71.0	6.3	63	24
South Latimer CCD	64	430	5.3	83	154	13	8.4	1 887	75.7	11.6	439	212
Wilburton CCD	207	1 038	2.2	602	530	72	13.6	3 395	71.5	13.3	513	182
Wilburton city	78	485	4.3	479	377	32	8.5	1 671	63.7	12.1	230	102
Le Flore County	1 463	8 700	3.1	1 658	3 001	337	11.2	30 966	70.4	11.3	5 095	1 790
Arkoma CCD	87	356	3.7	39	146	11	7.5	1 517	65.0	8.0	258	89
Arkoma town	87	337	3.9	37	136	11	8.1	1 475	64.0	8.1	248	89
Pocola town (part)	-	16	-	-	7	-	-	40	100.0	-	10	-
Cameron CCD	102	739	3.8	89	207	6	2.9	2 224	76.3	14.0	368	125
Cameron town	7	74	6.8	2	23	-	-	212	60.8	7.5	22	3
Howe town (part)	-	-	(X)	-	-	-	(X)	9	44.4	-	-	-
Pocola town (part)	-	-	(X)	-	-	-	(X)	-	(X)	(X)	-	-
Poteau city (part)	4	5	-	2	2	-	-	30	73.3	3.3	-	-
Rock Island town (part)	8	60	-	4	23	2	8.7	187	72.2	4.8	24	10
Heavener CCD	230	1 415	2.3	224	545	132	24.2	5 418	67.7	8.9	819	258
Heavener city	87	543	1.1	76	245	92	37.6	1 912	60.4	9.6	235	99
Howe town (part)	23	133	2.3	17	61	16	26.2	408	64.7	5.1	59	11
Poteau city (part)	-	-	(X)	-	-	-	(X)	-	(X)	(X)	-	-
Panama-Bokoshe CCD	179	986	4.0	159	263	33	12.5	3 321	69.0	10.4	577	184
Bokoshe town	8	86	-	9	21	5	23.8	306	64.4	5.2	51	15
Panama town	49	242	0.8	39	61	19	31.1	830	58.1	5.4	145	43
Poteau city (part)	-	8	-	-	2	-	-	39	38.5	-	5	5
Shady Point town	38	180	3.9	28	45	2	4.4	505	67.9	7.5	94	25
Pocola CCD	134	854	3.3	169	269	25	9.3	2 857	74.9	8.1	478	155
Pocola town (part)	121	784	3.6	164	250	23	9.2	2 530	75.2	8.1	423	134
Rock Island town (part)	13	58	-	3	12	-	-	294	70.1	7.5	48	19
Poteau CCD	286	1 305	3.6	531	599	55	9.2	5 311	70.6	16.2	845	314
Poteau city (part)	277	1 100	3.5	497	531	54	10.2	4 883	70.8	16.6	805	298
South Le Flore CCD	22	100	2.0	16	31	-	-	422	76.3	14.2	55	30
Spiro CCD	216	1 479	3.9	248	392	34	8.7	5 221	66.6	9.3	868	272
Cowlington town	5	22	-	5	4	-	-	84	50.0	2.4	21	10
Fort Coffee town	7	95	7.4	13	34	-	-	306	77.1	14.1	69	15
Pocola town (part)	-	-	(X)	-	-	-	(X)	-	(X)	(X)	-	-
Poteau city (part)	-	-	(X)	-	-	-	(X)	-	(X)	(X)	-	-
Spiro town	75	432	1.4	53	124	22	17.7	1 443	67.4	9.6	237	76
Talihina CCD	58	556	3.6	66	217	21	9.7	1 685	77.0	13.3	295	128
Talihina town (part)	27	215	2.3	28	85	12	14.1	557	78.8	12.6	90	30
Wister CCD	149	910	0.2	117	332	20	6.0	2 990	72.1	13.1	532	235
Fanshawe town (part)	10	83	-	6	17	2	11.8	275	63.3	12.4	45	22
Le Flore town	5	18	-	6	15	2	13.3	108	81.5	20.4	20	14

Table 3. **Education and Veteran Status: 2000**—Con.

[Data based on a sample (except Tables 65-68). For information on confidentiality protection, coverage, sampling error, and nonsampling error, see Appendix G.
For location of definitions, see "How to Use This Census Report"]

State County County Subdivision Place	Population 3 years and over enrolled in school				Population 16 to 19 years			Population 25 years and over			Civilian veterans 18 years and over	
		Elementary or high school				Not enrolled in school and not high school graduate						
	Pre-primary school	Number	Percent in private school	College or graduate school	Total	Number	Percent	Number	Percent high school graduate or higher	Percent with Bachelor's degree or higher	Total	65 years and over
Le Flore County—Con.												
Wister CCD—Con.												
Poteau city (part)	-	-	(X)	-	-	-	(X)	12	58.3	-	-	-
Talihina town (part)	14	58	-	1	26	-	-	176	63.1	11.4	25	18
Wister town	29	155	-	39	55	4	7.3	654	67.3	8.0	136	70
Lincoln County	926	6 299	5.6	883	1 954	184	9.4	20 746	77.5	11.1	3 698	1 325
Chandler CCD	263	1 384	6.1	206	481	47	9.8	4 934	80.3	13.3	881	335
Chandler city (part)	110	440	9.3	82	144	17	11.8	1 835	80.1	15.5	334	172
Davenport town	40	140	-	15	55	8	14.5	539	74.2	6.3	78	34
Kendrick town	6	10	-	-	2	2	100.0	80	56.3	-	14	9
Sparks town	4	35	-	2	11	-	-	79	57.0	-	8	2
Meeker CCD	215	1 440	7.2	223	410	56	13.7	4 633	74.9	8.8	821	238
Meeker town	29	195	6.7	25	58	9	15.5	585	73.0	12.1	120	46
Northeast Lincoln CCD	139	905	1.4	95	331	30	9.1	3 142	77.6	11.0	505	215
Stroud city (part)	78	465	1.1	70	159	23	14.5	1 849	76.6	14.3	269	129
Northwest Lincoln CCD	88	774	3.9	93	230	22	9.6	2 408	75.5	11.0	445	161
Agra town	14	69	5.8	2	15	3	20.0	204	78.4	8.8	31	15
Carney town	13	127	4.7	13	31	-	-	414	72.2	8.9	74	23
Chandler city (part)	-	-	(X)	-	-	-	(X)	5	100.0	40.0	-	-
Tryon town	16	85	-	11	41	5	12.2	291	76.3	6.9	42	19
Prague CCD	100	977	7.0	118	231	1	0.4	3 057	78.0	12.3	591	225
Prague city	43	348	-	66	118	1	0.8	1 444	71.4	11.6	241	115
Wellston CCD	121	819	6.2	148	271	28	10.3	2 572	78.3	9.9	455	151
Chandler city (part)	-	-	(X)	-	-	-	(X)	6	83.3	83.3	-	-
Fallis town	2	6	33.3	-	2	-	-	17	88.2	11.8	5	2
Warwick town	4	37	-	15	13	-	-	149	68.5	9.4	21	12
Wellston town	32	156	1.9	31	40	5	12.5	511	85.5	13.5	76	30
Logan County	829	6 363	8.5	2 817	2 637	194	7.4	21 195	81.5	19.1	3 735	1 234
Crescent CCD	89	602	4.0	103	197	13	6.6	2 248	81.4	12.7	448	205
Cimarron City town (part)	-	37	-	-	13	-	-	85	82.4	20.0	15	2
Crescent city	50	232	3.0	42	69	3	4.3	885	77.4	11.4	178	90
Guthrie city (part)	-	-	(X)	-	-	-	(X)	-	(X)	(X)	-	-
East Logan CCD	64	586	5.8	1 400	609	7	1.1	1 810	76.3	18.6	373	97
Coyle town	11	75	-	27	19	-	-	205	77.1	10.2	44	13
Langston town	14	78	1.3	1 300	480	-	-	239	84.9	33.1	31	3
Meridian town	6	8	-	-	-	-	(X)	36	80.6	33.3	-	-
Guthrie CCD	662	4 939	9.7	1 286	1 750	170	9.7	16 311	82.0	20.4	2 775	875
Cashion town (part)	6	43	9.3	16	18	-	-	87	100.0	47.1	6	-
Cedar Valley city	-	8	-	3	6	-	-	53	100.0	22.6	13	12
Cimarron City town (part)	-	-	(X)	-	-	-	(X)	-	(X)	(X)	-	-
Guthrie city (part)	223	1 897	6.9	628	798	105	13.2	6 372	76.2	14.4	1 014	404
North Logan CCD	14	236	0.8	28	81	4	4.9	826	81.8	12.2	139	57
Marshall town	4	40	-	2	20	2	10.0	177	71.2	4.0	28	9
Mulhall town	3	52	-	2	20	-	-	166	76.5	8.4	34	10
Orlando town	7	39	-	4	13	2	15.4	125	80.0	7.2	18	6
Love County	228	1 648	3.0	248	521	49	9.4	5 931	73.6	10.8	896	377
East Love CCD	166	1 337	3.7	205	425	49	11.5	4 597	72.3	10.5	651	253
Marietta city	78	474	5.1	69	159	23	14.5	1 541	61.5	10.0	189	80
Thackerville town	10	95	4.2	14	23	2	8.7	295	67.8	5.8	36	4
West Love CCD	62	311	-	43	96	-	-	1 334	77.9	12.0	245	124
Leon town	-	14	-	-	2	-	-	54	59.3	9.3	8	3
McClain County	837	5 376	5.7	1 154	1 782	111	6.2	18 069	79.3	15.7	2 838	947
Blanchard CCD	342	2 323	6.5	577	645	24	3.7	7 491	82.1	16.5	1 305	373
Blanchard city (part)	93	519	2.5	128	162	7	4.3	1 799	79.4	15.4	333	129
Cole town (part)	25	74	23.0	15	25	-	-	257	79.4	8.6	44	16
Dibble town (part)	4	61	3.3	7	19	2	10.5	161	53.4	5.0	29	7
Newcastle city (part)	92	1 003	6.5	300	266	11	4.1	3 226	86.5	19.4	538	138
East McClain CCD	58	211	-	26	103	14	13.6	829	69.0	10.7	143	49
Byars town	10	42	-	3	9	-	-	185	67.6	2.2	25	13
Rosedale town	9	12	-	2	5	-	-	36	63.9	13.9	4	-
Purcell CCD	437	2 842	5.4	551	1 034	73	7.1	9 749	78.1	15.5	1 390	525
Cole town (part)	6	36	-	-	6	-	-	65	86.2	9.2	14	5
Dibble town (part)	6	6	-	8	2	-	-	51	80.4	3.9	11	5
Goldsby town	35	215	4.2	60	88	9	10.2	765	84.8	19.6	110	23
Newcastle city (part)	6	124	21.0	47	19	-	-	310	97.7	55.2	46	15
Purcell city (part)	199	958	2.5	230	437	38	8.7	3 612	76.5	15.7	551	239
Washington town	11	121	3.3	20	22	2	9.1	348	72.1	12.1	26	8
Wayne town	20	150	-	19	72	2	2.8	424	63.7	9.4	67	20
McCurtain County	1 241	6 574	1.7	908	2 022	241	11.9	21 875	69.2	10.8	3 257	1 078
Broken Bow CCD	476	2 161	2.6	237	653	134	20.5	7 544	67.6	8.5	1 080	359
Broken Bow city	224	789	1.1	99	238	77	32.4	2 514	62.6	9.9	372	134
Idabel city (part)	-	-	(X)	-	-	-	(X)	-	(X)	(X)	-	-
Idabel CCD	374	1 910	1.5	408	621	58	9.3	6 245	71.8	13.2	1 011	311
Garvin town	3	33	-	2	4	-	-	101	77.2	7.9	7	-
Idabel city (part)	283	1 367	1.9	314	480	50	10.4	4 195	70.0	12.4	627	212
North McCurtain CCD	103	597	2.5	48	157	13	8.3	1 923	69.3	8.5	268	105
Smithville town	8	19	-	-	1	-	-	69	43.5	15.9	10	6
Southeast McCurtain CCD	86	634	-	80	183	8	4.4	1 939	71.1	10.5	296	104
Haworth town	13	74	-	13	26	2	7.7	209	60.3	4.3	36	11
Valliant CCD	107	890	0.3	99	280	25	8.9	2 980	68.5	14.9	425	147
Millerton town	6	48	-	10	8	-	-	219	63.5	5.0	52	16
Valliant town	17	177	1.1	23	59	3	5.1	466	66.1	13.1	58	30
Wright City CCD	95	382	1.8	36	128	3	2.3	1 244	65.0	6.8	177	52
Wright City town	47	193	1.6	13	47	2	4.3	546	65.4	6.0	66	11
McIntosh County	548	3 092	5.0	557	1 016	131	12.9	13 787	71.6	13.1	2 901	1 340
Checotah CCD	370	1 761	8.2	335	572	78	13.6	7 956	72.4	13.4	1 781	810
Checotah city	143	573	13.8	102	183	29	15.8	2 254	63.1	11.9	359	184
Duchess Landing CDP	-	-	(X)	-	-	-	(X)	27	77.8	29.6	6	-

Table 3. **Education and Veteran Status: 2000**—Con.

[Data based on a sample (except Tables 65-68). For information on confidentiality protection, coverage, sampling error, and nonsampling error, see Appendix G.
For location of definitions, see "How to Use This Census Report"]

State County County Subdivision Place	Population 3 years and over enrolled in school				Population 16 to 19 years			Population 25 years and over			Civilian veterans 18 years and over	
		Elementary or high school				Not enrolled in school and not high school graduate						
	Pre-primary school	Number	Percent in private school	College or graduate school	Total	Number	Percent	Number	Percent high school graduate or higher	Percent with Bachelor's degree or higher	Total	65 years and over
McIntosh County—Con.												
Checotah CCD—Con.												
Eufaula city (part)	-	-	(X)	-	-	-	(X)	-	(X)	(X)	-	-
Rentiesville town	2	23	-	1	2	-	-	57	77.2	24.6	11	3
Shady Grove CDP	29	-	(X)	7	7	-	-	144	86.1	4.9	27	13
Texanna CDP	49	321	4.0	57	113	16	14.2	1 774	79.4	12.5	446	206
Eufaula CCD	106	831	1.1	160	268	41	15.3	3 760	72.6	14.4	691	339
Eufaula city (part)	53	358	2.5	78	116	23	19.8	1 924	71.6	16.6	327	178
Stidham town	-	22	-	1	-	-	(X)	14	21.4	-	2	-
Hanna CCD	26	184	1.1	12	54	3	5.6	644	63.8	6.5	118	42
Hanna town	10	52	-	-	13	-	-	53	67.9	3.8	4	-
Hitchita-Pierce CCD	46	316	-	50	122	9	7.4	1 427	68.0	10.7	311	149
Eufaula city (part)	-	-	(X)	-	-	-	(X)	-	(X)	(X)	-	-
Hitchita town	4	6	-	1	4	-	-	79	43.0	2.5	18	7
Major County	242	1 384	8.7	136	421	41	9.7	5 191	78.6	14.4	714	332
East Major CCD	89	543	7.4	68	159	13	8.2	1 966	79.5	11.9	276	142
Ames town	7	30	-	6	9	-	-	159	80.5	5.7	29	19
Cleo Springs town	9	62	-	7	19	3	15.8	225	81.3	6.7	26	10
Meno town	8	29	13.8	1	4	-	-	130	76.2	13.1	10	4
Ringwood city	24	76	-	9	27	8	29.6	266	54.9	11.3	41	21
Fairview CCD	153	841	9.6	68	262	28	10.7	3 225	78.1	16.0	438	190
Fairview city	114	451	-	44	158	6	3.8	1 921	76.5	18.1	251	93
Marshall County	358	2 130	1.8	332	729	120	16.5	9 078	71.0	11.4	1 687	773
North Marshall CCD	224	1 222	0.8	171	396	67	16.9	4 783	68.5	11.9	780	348
Kingston town (part)	-	-	(X)	-	-	-	(X)	-	(X)	(X)	-	-
Madill city	112	581	1.4	68	231	61	26.4	2 151	61.6	11.9	337	176
Oakland town	23	116	1.7	11	42	6	14.3	398	70.4	5.8	36	15
South Marshall CCD	134	908	3.1	161	333	53	15.9	4 295	73.8	10.9	907	425
Kingston town (part)	42	255	0.8	35	90	18	20.0	913	66.3	9.3	169	69
Woodville town	2	25	-	-	-	-	(X)	39	46.2	5.1	9	2
Mayes County	1 171	7 196	2.3	1 062	2 327	231	9.9	24 849	76.1	12.1	4 213	1 606
Adair CCD	74	1 213	3.1	170	376	4	1.1	3 813	81.8	14.0	672	265
Adair town	19	154	-	17	50	2	4.0	450	83.1	12.7	77	25
East Mayes CCD	214	1 356	1.4	180	481	62	12.9	5 324	72.9	8.7	957	422
Disney town	2	26	-	3	9	-	-	179	81.0	13.4	47	21
Grand Lake Towne town	-	14	-	-	3	-	-	54	96.3	13.0	8	5
Hoot Owl town	-	-	(X)	-	-	-	(X)	-	(X)	(X)	-	-
Langley town	15	90	1.1	11	22	5	22.7	455	78.0	10.3	72	39
Pensacola town	3	7	-	-	-	-	(X)	45	75.6	-	14	4
Pump Back CDP (part)	6	5	-	-	2	-	-	99	69.7	29.3	40	17
Salina town	51	249	2.8	48	93	28	30.1	947	68.6	7.1	138	46
Spavinaw town	14	97	-	9	17	-	-	348	56.6	3.4	68	27
Strang town	-	16	-	4	2	-	-	64	53.1	7.8	13	3
Wickliffe CDP	5	20	-	3	-	-	(X)	60	76.7	10.0	-	-
Locust Grove CCD	235	1 388	0.8	187	441	62	14.1	4 748	70.7	9.2	832	274
Ballou CDP	-	14	-	-	12	5	41.7	104	68.3	-	18	-
Cedar Crest CDP	10	32	-	-	25	-	-	158	57.6	-	39	10
Iron Post CDP	8	19	-	9	10	-	-	92	72.8	-	17	-
Locust Grove town	44	278	1.1	42	84	13	15.5	729	67.9	6.4	127	44
Murphy CDP	17	7	-	-	-	-	(X)	119	60.5	5.0	18	-
Pump Back CDP (part)	10	21	-	11	-	-	(X)	26	100.0	-	-	-
Sams Corner CDP	7	28	-	-	10	-	-	80	90.0	-	33	8
Snake Creek CDP	-	46	-	-	6	-	-	141	82.3	16.3	9	-
Pryor Creek CCD	648	3 239	2.9	525	1 029	103	10.0	10 964	78.0	14.4	1 752	645
Chouteau town	59	353	1.4	45	101	7	6.9	1 296	78.2	11.4	207	92
Mazie CDP	-	15	-	-	15	-	-	71	73.2	-	-	-
Pin Oak Acres CDP	9	96	6.3	12	22	-	-	230	66.5	3.0	34	-
Pryor Creek city	356	1 527	1.2	336	533	59	11.1	5 529	78.6	16.1	865	368
Sportsmen Acres town	9	51	9.8	8	10	-	-	109	66.1	1.8	36	11
Sportsmen Acres Community CDP	-	-	(X)	-	-	-	(X)	-	(X)	(X)	-	-
Murray County	315	2 125	1.7	325	765	75	9.8	8 566	74.3	14.9	1 563	746
East Murray CCD	218	1 193	2.9	180	460	48	10.4	5 158	71.4	15.0	964	493
Hickory town	3	13	-	-	3	-	-	54	72.2	11.1	7	3
Sulphur city	155	756	3.4	120	315	37	11.7	3 178	70.3	13.3	584	319
West Murray CCD	97	932	0.2	145	305	27	8.9	3 408	78.6	14.7	599	253
Davis city (part)	72	564	0.4	65	199	19	9.5	1 717	75.2	9.0	269	123
Dougherty town	2	34	-	23	4	2	50.0	175	80.6	11.4	46	25
Muskogee County	2 103	12 367	2.7	2 819	4 261	513	12.0	44 890	75.1	15.4	7 867	2 990
Boynton CCD	46	196	3.1	32	64	5	7.8	601	68.6	9.8	95	55
Boynton town	19	62	6.5	20	22	-	-	173	62.4	11.6	22	11
Council Hill town	10	32	6.3	-	11	3	27.3	95	64.2	3.2	18	10
Haskell CCD	117	671	4.0	54	238	16	6.7	2 067	67.0	9.4	300	157
Haskell town	51	344	6.7	26	101	10	9.9	1 191	63.6	9.7	183	100
Muskogee CCD	1 642	9 574	2.9	2 167	3 184	413	13.0	35 981	76.2	16.4	6 493	2 393
Braggs town	19	44	-	9	13	7	53.8	215	71.2	8.8	35	16
Fort Gibson town (part)	142	908	3.7	182	259	17	6.6	2 384	79.2	14.6	366	112
Muskogee city (part)	1 213	6 462	2.3	1 477	2 127	339	15.9	24 783	75.3	17.5	4 629	1 837
River Bottom CDP	10	35	5.7	-	13	-	-	187	70.1	7.5	35	14
Sand Hills CDP	3	59	-	12	20	-	-	260	68.5	10.4	53	8
Sour John CDP	-	14	-	-	3	-	-	44	68.2	18.2	9	7
Taft town	7	78	-	-	23	3	13.0	219	78.1	15.5	39	24
Muskogee Southwest CCD	114	781	2.0	137	257	30	11.7	2 258	80.7	12.5	379	143
Muskogee city (part)	-	47	-	-	6	-	-	37	86.5	37.8	-	-
Oktaha town	7	65	12.3	3	20	6	30.0	177	76.3	5.1	27	8
Summit town	16	42	-	2	25	8	32.0	86	67.4	5.8	18	12
Wainwright town	11	35	-	2	23	5	21.7	116	75.9	4.3	18	6
Porum CCD	54	482	-	58	171	28	16.4	1 544	61.7	6.7	249	87
Porum town	18	175	-	8	46	4	8.7	437	60.2	6.6	83	36
Simms CDP	2	62	-	-	37	18	48.6	169	59.2	2.4	23	9

Table 3. **Education and Veteran Status: 2000**—Con.

[Data based on a sample (except Tables 65-68). For information on confidentiality protection, coverage, sampling error, and nonsampling error, see Appendix G.
For location of definitions, see "How to Use This Census Report"]

State County County Subdivision Place	Population 3 years and over enrolled in school				Population 16 to 19 years			Population 25 years and over			Civilian veterans 18 years and over	
		Elementary or high school				Not enrolled in school and not high school graduate						
	Pre-primary school	Number	Percent in private school	College or graduate school	Total	Number	Percent	Number	Percent high school graduate or higher	Percent with Bachelor's degree or higher	Total	65 years and over
Muskogee County—Con.												
Warner CCD	90	365	1.4	322	261	15	5.7	1 401	69.5	15.9	204	89
Warner town	53	215	2.3	308	212	15	7.1	756	69.4	16.7	149	66
Webbers Falls CCD	40	298	0.7	49	86	6	7.0	1 038	72.1	11.8	147	66
Webbers Falls town	21	161	-	27	47	5	10.6	475	68.6	11.2	56	28
Noble County	309	2 116	0.9	371	622	31	5.0	7 635	81.5	15.8	1 091	443
Billings CCD	25	160	1.3	14	46	-	-	564	66.5	10.8	51	14
Billings town	22	107	-	7	26	-	-	264	80.3	10.6	25	5
East Noble CCD	97	652	1.2	112	182	5	2.7	1 775	79.4	14.5	255	73
Marland town	14	101	2.0	-	29	3	10.3	148	73.6	3.4	21	4
Morrison town	23	147	-	18	31	-	-	405	78.3	13.8	62	13
Red Rock town	9	51	-	17	20	-	-	158	69.0	7.6	16	6
Perry CCD	187	1 304	0.8	245	394	26	6.6	5 296	83.8	16.7	785	356
Perry city	135	884	0.5	160	258	26	10.1	3 489	81.6	14.4	548	235
Nowata County	316	1 992	1.8	270	576	43	7.5	7 092	76.2	9.5	1 194	494
Alluwe CCD	41	140	-	10	40	2	5.0	510	83.9	10.2	88	28
New Alluwe town	14	20	-	1	5	2	40.0	65	84.6	7.7	13	6
Lenapah-Delaware CCD	45	337	2.1	39	122	13	10.7	1 070	76.8	10.3	178	62
Delaware town	6	89	-	13	37	8	21.6	269	65.4	2.2	54	22
Lenapah town	9	61	-	6	17	-	-	182	73.6	7.7	35	12
Nowata CCD	178	1 072	1.3	150	283	17	6.0	4 058	73.9	10.4	706	306
Nowata city	140	750	-	92	186	17	9.1	2 757	69.4	9.6	472	205
South Coffeyville-Wann CCD	52	443	3.2	71	131	11	8.4	1 454	79.7	6.5	222	98
South Coffeyville town	16	166	4.8	24	51	4	7.8	539	75.3	6.7	75	42
Wann town	3	26	-	3	5	2	40.0	79	73.4	1.3	12	5
Okfuskee County	332	2 058	3.4	288	703	111	15.8	7 904	69.4	9.2	1 271	492
Boley CCD	16	211	20.9	24	51	14	27.5	1 190	61.3	7.3	191	44
Boley town	9	110	12.7	21	11	-	-	927	60.7	5.9	157	32
Okemah CCD	196	1 144	0.3	182	400	56	14.0	4 116	72.4	10.4	654	267
Bearden town	-	21	-	2	4	-	-	77	61.0	2.6	16	8
Castle town	9	20	-	2	14	5	35.7	66	57.6	-	11	4
Okemah city	116	501	-	105	178	14	7.9	1 952	70.6	12.3	297	131
Weleetka town (part)	-	-	(X)	-	-	-	(X)	-	(X)	(X)	-	-
Paden CCD	41	240	6.7	41	110	19	17.3	1 037	70.5	5.8	171	73
Paden town	21	82	-	13	27	-	-	287	73.5	8.7	39	25
Weleetka CCD	79	463	1.3	41	142	22	15.5	1 561	67.2	10.1	255	108
Clearview town	4	11	-	2	-	-	(X)	35	54.3	5.7	1	1
Weleetka town (part)	33	162	1.9	17	64	11	17.2	669	59.9	8.1	106	53
Oklahoma County	22 215	112 420	9.3	43 237	38 506	4 857	12.6	420 823	82.5	25.4	71 717	24 170
Oklahoma City CCD	22 215	112 420	9.3	43 237	38 506	4 857	12.6	420 823	82.5	25.4	71 717	24 170
Arcadia town	5	52	17.3	6	51	11	21.6	168	70.2	11.3	29	15
Bethany city	570	3 350	6.9	1 954	1 440	100	6.9	13 023	84.8	23.1	2 176	937
Choctaw city	227	1 789	5.0	556	569	25	4.4	6 328	84.8	19.0	1 299	336
Del City city	734	3 862	3.9	1 086	1 366	157	11.5	13 991	81.4	12.9	3 328	1 118
Edmond city	2 630	13 056	10.5	7 057	4 840	132	2.7	42 085	94.2	47.8	6 150	1 832
Forest Park town	30	209	8.1	59	107	3	2.8	765	91.9	37.1	174	79
Harrah city	141	1 023	4.7	227	332	29	8.7	3 001	83.5	16.3	615	169
Jones town	82	499	1.8	105	194	30	15.5	1 620	75.1	13.7	282	93
Lake Aluma town	2	16	100.0	-	5	-	-	70	95.7	78.6	8	6
Luther town	18	157	15.9	22	44	5	11.4	393	83.0	7.6	76	21
Midwest City city	1 836	9 916	7.3	3 196	3 051	206	6.8	34 078	85.6	17.0	7 982	2 401
Nichols Hills city	120	696	71.4	241	195	-	-	2 897	98.2	68.7	480	279
Nicoma Park city	67	434	1.8	101	148	12	8.1	1 638	76.4	8.6	268	99
Oklahoma City city (part)	14 699	70 818	9.3	26 716	24 004	3 952	16.5	275 695	79.8	23.8	44 200	15 140
Smith Village town	-	5	-	1	-	-	(X)	28	85.7	-	8	2
Spencer city	94	730	2.1	135	251	15	6.0	2 418	72.6	10.5	573	222
The Village city	211	1 256	24.0	677	344	31	9.0	7 103	89.8	31.9	1 244	582
Valley Brook town	43	162	-	35	47	16	34.0	481	71.9	2.3	57	14
Warr Acres city	332	1 572	5.0	508	625	74	11.8	6 498	85.4	22.7	1 089	417
Woodlawn Park town	-	24	16.7	6	4	-	-	131	88.5	32.8	25	18
Okmulgee County	1 170	7 620	2.7	1 790	2 682	339	12.6	25 225	74.7	11.4	4 443	1 742
Beggs CCD	176	1 379	3.5	154	421	36	8.6	4 056	78.3	11.5	634	161
Beggs city (part)	32	316	-	17	75	-	-	747	75.1	9.1	81	22
Liberty town (part)	4	15	-	-	9	-	-	61	93.4	-	6	-
Winchester town	8	84	7.1	19	29	14	48.3	269	74.7	14.9	50	20
Henryetta CCD	331	2 207	3.0	276	734	134	18.3	7 505	69.8	9.7	1 247	590
Dewar town	27	174	3.4	23	66	10	15.2	557	71.5	2.9	97	17
Grayson town	10	26	-	6	7	-	-	98	76.5	6.1	11	4
Henryetta city	190	1 096	4.1	101	378	97	25.7	4 020	64.4	9.5	676	374
Hoffman town	6	31	-	2	14	3	21.4	90	57.8	14.4	8	4
Schulter town	12	171	-	27	64	-	-	377	75.3	6.9	54	16
Morris CCD	82	794	2.4	115	251	16	6.4	2 025	77.0	10.8	306	116
Morris city (part)	20	334	1.2	53	105	10	9.5	785	78.0	12.5	131	47
Okmulgee CCD	581	3 240	2.2	1 245	1 276	153	12.0	11 639	76.3	12.5	2 256	875
Beggs city (part)	-	-	(X)	-	-	-	(X)	24	62.5	-	4	-
Morris city (part)	-	-	(X)	-	-	-	(X)	-	(X)	(X)	-	-
Okmulgee city	405	2 233	2.2	1 079	968	130	13.4	8 037	76.9	13.0	1 566	597
Osage County	1 481	8 680	5.7	1 282	2 643	163	6.2	29 417	80.2	14.6	5 188	1 713
Barnsdall CCD	97	626	8.1	70	203	19	9.4	2 099	76.1	8.6	340	111
Avant town	7	73	4.1	4	41	7	17.1	228	74.6	7.0	48	16
Barnsdall city	50	218	-	37	64	9	14.1	865	72.1	8.7	135	52
Skiatook town (part)	-	-	(X)	-	-	-	(X)	-	(X)	(X)	-	-
Fairfax CCD	52	465	-	40	176	14	8.0	1 540	75.5	14.6	273	136
Burbank town (part)	-	-	(X)	-	-	-	(X)	-	(X)	(X)	-	-
Fairfax town	29	306	-	20	106	14	13.2	997	71.2	11.3	162	87
Hominy CCD	134	1 092	4.8	151	293	11	3.8	4 323	71.9	7.5	887	206
Hominy city	97	534	1.1	43	124	3	2.4	1 600	68.8	8.5	281	113
Osage town	3	29	-	3	9	-	-	116	69.0	6.9	19	8

Table 3. **Education and Veteran Status: 2000**—Con.

[Data based on a sample (except Tables 65-68). For information on confidentiality protection, coverage, sampling error, and nonsampling error, see Appendix G.
For location of definitions, see "How to Use This Census Report"]

State County County Subdivision Place	Population 3 years and over enrolled in school				Population 16 to 19 years			Population 25 years and over			Civilian veterans 18 years and over	
		Elementary or high school				Not enrolled in school and not high school graduate						
	Pre-primary school	Number	Percent in private school	College or graduate school	Total	Number	Percent	Number	Percent high school graduate or higher	Percent with Bachelor's degree or higher	Total	65 years and over
Osage County—Con.												
Hominy CCD—Con.												
Skiatook town (part)	-	-	(X)	-	-	-	(X)	-	(X)	(X)	-	-
Wynona town	7	94	4.3	10	39	2	5.1	370	74.6	8.4	71	27
McCord-Braden CCD	82	587	7.3	84	166	3	1.8	2 001	81.2	16.1	339	131
McCord CDP	54	327	6.1	40	102	-	-	1 176	78.3	13.9	211	88
Ponca City city (part)	-	-	(X)	-	-	-	(X)	-	(X)	(X)	-	-
Northwest Osage CCD	49	268	4.5	49	89	2	2.2	1 099	82.1	12.0	213	99
Burbank town (part)	15	19	-	1	4	1	25.0	89	80.9	6.7	16	7
Foraker town	-	2	-	-	-	-	(X)	12	83.3	-	-	-
Grainola town	-	6	-	-	4	-	-	25	56.0	8.0	5	3
Shidler city	20	95	-	24	34	-	-	362	78.7	11.0	63	36
Webb City town	-	35	-	2	10	1	10.0	48	66.7	-	10	6
Pawhuska CCD	257	1 477	4.4	171	425	16	3.8	5 123	79.4	14.1	892	401
Bartlesville city (part)	-	-	(X)	-	-	-	(X)	-	(X)	(X)	-	-
Pawhuska city	157	709	5.6	87	186	-	-	2 360	77.3	14.7	418	205
Southeast Osage CCD	810	4 165	6.6	717	1 291	98	7.6	13 232	84.1	18.1	2 244	629
Prue town	17	80	-	12	26	2	7.7	280	76.8	9.6	59	31
Sand Springs city (part)	16	41	7.3	16	16	-	-	231	93.1	38.1	68	17
Skiatook town (part)	173	911	3.2	101	280	44	15.7	2 432	78.9	13.0	357	126
Tulsa city (part)	243	1 157	12.3	265	456	13	2.9	3 699	85.8	25.7	582	140
Ottawa County	919	5 820	2.2	1 586	2 180	267	12.2	21 510	75.7	12.2	4 058	1 647
Afton-Fairland CCD	89	782	5.2	99	209	30	14.4	2 679	76.7	12.4	570	228
Afton town	27	235	1.3	19	48	4	8.3	709	68.7	8.9	141	59
Fairland town	13	204	3.9	41	83	15	18.1	683	73.9	9.1	145	69
Miami CCD	593	3 352	1.6	1 232	1 440	186	12.9	13 017	76.4	13.8	2 384	1 039
Commerce city	66	467	-	100	136	20	14.7	1 595	65.3	6.1	232	106
Dotyville CDP	-	-	(X)	-	-	-	(X)	12	100.0	50.0	-	-
Miami city	414	2 130	1.5	1 042	1 029	150	14.6	8 728	78.2	14.9	1 672	775
Narcissa CDP	3	15	-	5	2	-	-	68	82.4	8.8	20	6
North Miami town	6	114	-	17	46	3	6.5	250	68.8	2.4	44	15
Picher-Peoria CCD	189	1 064	2.9	187	377	44	11.7	3 777	73.4	8.1	682	238
Cardin town	9	38	5.3	9	7	-	-	98	69.4	5.1	18	10
Peoria town	-	30	-	3	7	-	-	85	76.5	1.2	13	3
Picher city	47	300	1.3	44	110	10	9.1	1 054	60.4	4.6	202	71
Quapaw town	23	229	0.9	14	73	15	20.5	576	67.7	5.2	95	38
Wyandotte CCD	48	622	-	68	154	7	4.5	2 037	74.2	9.2	422	142
Wyandotte town	11	83	-	2	6	-	-	222	80.2	6.8	55	16
Pawnee County	482	3 175	2.7	460	986	66	6.7	10 997	78.8	12.1	1 915	708
Cleveland CCD	333	2 107	2.9	316	639	51	8.0	7 574	79.0	11.4	1 389	484
Cleveland city	109	592	1.4	115	201	11	5.5	2 139	75.4	12.9	334	136
Hallett town	2	39	10.3	-	7	-	-	93	74.2	-	20	5
Jennings town	9	69	2.9	17	22	3	13.6	260	73.1	3.8	45	17
Mannford town (part)	-	-	(X)	-	-	-	(X)	8	100.0	-	2	-
Mule Barn town	-	-	(X)	-	-	-	(X)	-	(X)	(X)	-	-
Oak Grove town	2	-	(X)	-	-	-	(X)	12	75.0	-	-	-
Shady Grove town	-	4	-	1	-	-	(X)	26	73.1	-	11	2
Terlton town	4	16	-	-	4	2	50.0	41	70.7	14.6	7	-
Westport town	-	49	16.3	14	34	-	-	208	92.8	32.2	48	18
Pawnee CCD	149	1 068	2.2	144	347	15	4.3	3 423	78.3	13.6	526	224
Blackburn town	-	13	-	2	4	-	-	46	56.5	4.3	3	-
Maramec town	-	26	23.1	-	13	-	-	81	88.9	2.5	13	2
Pawnee city	54	481	1.0	69	153	4	2.6	1 462	77.9	14.5	191	95
Quay town (part)	-	-	(X)	-	2	-	-	18	66.7	-	4	-
Ralston town	6	59	-	7	25	-	-	201	66.2	8.0	23	15
Skedee town	-	24	-	4	-	-	(X)	63	63.5	3.2	17	9
Payne County	1 752	9 262	3.3	17 412	6 044	168	2.8	37 237	86.7	34.2	5 687	2 131
Cushing CCD	326	2 129	3.3	365	745	64	8.6	7 931	77.2	14.4	1 472	653
Cushing city	234	1 453	3.8	278	509	46	9.0	5 457	74.4	14.2	1 037	450
Drumright city (part)	7	11	-	-	10	3	30.0	51	78.4	5.9	18	18
Ripley town	21	109	1.8	9	44	6	13.6	248	74.2	11.3	41	16
Stillwater CCD	1 368	6 698	3.0	16 960	5 153	96	1.9	27 761	90.0	41.2	3 938	1 369
Glencoe town	13	139	1.4	19	43	2	4.7	388	78.1	7.7	58	10
Perkins town	68	431	1.4	86	130	6	4.6	1 447	80.9	20.0	223	106
Stillwater city	863	3 902	2.8	15 908	4 244	53	1.2	18 334	91.6	48.0	2 557	864
Yale CCD	58	435	9.4	87	146	8	5.5	1 545	76.7	9.4	277	109
Quay town (part)	-	4	-	-	-	-	(X)	15	66.7	-	2	-
Yale city	45	256	13.7	45	92	8	8.7	834	72.1	7.2	142	58
Pittsburg County	1 157	7 756	2.4	1 301	2 398	241	10.1	30 162	76.2	12.9	5 837	2 154
Kiowa-Pittsburg CCD	58	385	-	70	142	16	11.3	1 415	73.8	10.0	237	89
Ashland town	9	10	-	-	3	-	-	34	64.7	5.9	9	1
Kiowa town	14	137	-	17	43	4	9.3	449	67.9	4.0	73	31
Pittsburg town	8	45	-	13	14	-	-	170	74.1	4.1	29	8
McAlester CCD	656	4 430	2.7	767	1 353	133	9.8	17 505	78.6	14.2	3 204	1 089
Alderson town	7	29	-	5	15	4	26.7	131	60.3	1.5	21	8
Krebs city	55	389	1.8	62	132	14	10.6	1 298	78.1	10.1	235	73
McAlester city	443	2 947	2.5	531	849	85	10.0	12 300	78.3	14.7	2 215	754
Savanna town	16	167	-	25	52	1	1.9	474	75.9	11.6	84	30
North Central Pittsburg CCD	75	838	1.0	102	265	21	7.9	2 847	72.4	13.2	586	250
Canadian town	-	52	-	5	22	-	-	168	67.3	13.1	26	8
Crowder town	19	110	3.6	8	17	2	11.8	254	70.1	7.9	58	20
Indianola town	-	43	-	13	6	-	-	112	69.6	7.1	33	12
Longtown CDP (part)	-	23	-	18	-	-	(X)	142	71.8	14.8	23	9
Northwest Pittsburg CCD	63	431	2.6	92	140	9	6.4	1 595	76.0	11.7	300	116
Quinton CCD	146	695	2.7	108	216	6	2.8	3 463	70.5	10.0	840	377
Longtown CDP (part)	62	252	6.0	28	91	-	-	1 760	73.0	13.6	525	240
Quinton town	40	174	-	32	41	3	7.3	725	64.4	7.3	91	50
Twin Cities CCD	159	977	2.8	162	282	56	19.9	3 337	74.0	10.5	670	233
Haileyville city	43	166	1.2	32	32	1	3.1	568	76.9	10.9	116	44
Hartshorne city	60	363	-	66	132	27	20.5	1 389	72.3	9.5	254	93

Table 3. **Education and Veteran Status: 2000**—Con.

[Data based on a sample (except Tables 65-68). For information on confidentiality protection, coverage, sampling error, and nonsampling error, see Appendix G.
For location of definitions, see "How to Use This Census Report"]

State County County Subdivision Place	Population 3 years and over enrolled in school				Population 16 to 19 years			Population 25 years and over			Civilian veterans 18 years and over	
		Elementary or high school				Not enrolled in school and not high school graduate						
	Pre-primary school	Number	Percent in private school	College or graduate school	Total	Number	Percent	Number	Percent high school graduate or higher	Percent with Bachelor's degree or higher	Total	65 years and over
Pontotoc County	1 020	6 222	3.9	2 957	2 380	224	9.4	22 031	78.2	21.8	3 425	1 433
Ada CCD	642	3 465	3.4	2 420	1 518	169	11.1	13 131	79.3	26.0	2 021	887
Ada city (part)	489	2 223	4.5	2 003	1 132	156	13.8	9 433	78.4	25.3	1 460	626
Northeast Pontotoc CCD	138	1 046	5.9	173	309	10	3.2	3 133	75.2	15.4	511	166
Ada city (part)	-	-	(X)	-	-	-	(X)	-	(X)	(X)	-	-
Allen town (part)	30	187	5.9	25	80	2	2.5	528	73.9	7.6	103	38
Byng town (part)	21	264	3.0	44	82	5	6.1	687	81.2	20.7	127	40
Francis town	17	54	-	6	18	-	-	230	70.4	10.9	42	13
Northwest Pontotoc CCD	120	823	5.1	183	266	23	8.6	2 854	78.7	17.5	459	201
Ada city (part)	-	-	(X)	-	-	-	(X)	-	(X)	(X)	-	-
Byng town (part)	-	-	(X)	-	-	-	(X)	5	60.0	-	-	-
South Central Pontotoc CCD	19	139	9.4	22	41	7	17.1	482	85.3	19.5	68	28
Ada city (part)	-	3	-	6	-	-	(X)	17	76.5	29.4	5	2
Fitzhugh town (part)	-	-	(X)	-	-	-	(X)	-	(X)	(X)	-	-
Southeast Pontotoc CCD	56	476	2.1	90	135	11	8.1	1 524	75.9	12.1	231	89
Ada city (part)	-	-	(X)	-	-	-	(X)	-	(X)	(X)	-	-
Stonewall town	13	89	-	6	17	2	11.8	296	66.2	7.4	55	20
Southwest Pontotoc CCD	45	273	-	69	111	4	3.6	907	72.2	14.2	135	62
Ada city (part)	-	-	(X)	-	-	-	(X)	-	(X)	(X)	-	-
Fitzhugh town (part)	11	41	-	21	5	-	-	139	79.9	29.5	15	12
Roff town	16	142	-	35	68	4	5.9	441	66.7	5.4	93	34
Pottawatomie County	2 027	11 434	4.7	4 315	4 293	442	10.3	41 142	79.3	15.5	7 538	2 789
Maud CCD	47	343	5.2	53	124	10	8.1	1 218	76.0	8.8	199	88
Maud city (part)	22	120	3.3	19	55	8	14.5	472	69.3	7.0	66	31
St. Louis town	5	34	-	5	15	1	6.7	115	73.9	7.0	15	6
Shawnee CCD	1 902	10 571	4.7	4 205	4 024	412	10.2	38 035	79.6	16.1	6 954	2 577
Bethel Acres town	85	495	1.8	105	152	34	22.4	1 773	83.5	20.4	377	130
Brooksville town	2	14	-	-	4	-	-	52	69.2	11.5	7	7
Earlsboro town	16	96	2.1	33	43	4	9.3	331	67.7	6.6	57	28
Johnson town	6	41	4.9	6	11	-	-	175	77.7	10.3	23	8
McLoud town	80	576	1.2	142	142	11	7.7	2 479	84.5	9.2	357	118
Macomb town	-	23	21.7	1	6	-	-	39	53.8	-	14	-
Oklahoma City city (part)	-	-	(X)	-	-	-	(X)	44	43.2	-	-	-
Pink town	41	247	2.4	25	70	-	-	807	74.2	9.9	183	61
Shawnee city	1 000	4 321	5.7	3 074	2 030	199	9.8	17 292	77.8	18.5	3 118	1 329
Tecumseh city	188	1 261	1.7	149	460	69	15.0	3 807	76.2	14.6	703	304
Tribbey town (part)	-	1	-	-	1	-	-	2	100.0	-	-	-
Wanette-Asher CCD	78	520	3.7	57	145	20	13.8	1 889	74.7	7.5	385	124
Asher town	20	89	2.2	10	23	5	21.7	281	57.3	3.6	53	28
Tribbey town (part)	3	73	-	-	9	3	33.3	162	76.5	4.9	29	8
Wanette town	17	63	-	5	22	7	31.8	175	65.7	2.9	39	12
Pushmataha County	298	2 202	0.8	277	665	58	8.7	7 861	69.0	12.4	1 450	653
Antlers CCD	179	1 095	1.1	154	348	39	11.2	4 069	66.8	11.9	701	314
Antlers city	73	461	2.2	74	139	23	16.5	1 719	67.0	11.4	288	150
Finley-Rattan CCD	40	487	-	56	126	3	2.4	1 680	71.5	13.6	308	158
Clayton town (part)	-	-	(X)	-	-	-	(X)	-	(X)	(X)	-	-
Rattan town	2	55	-	8	11	-	-	172	72.1	18.6	21	14
North Pushmataha CCD	79	620	1.0	67	191	16	8.4	2 112	71.5	12.3	441	181
Albion town	4	25	-	9	9	-	-	81	74.1	-	20	8
Clayton town (part)	23	106	-	17	43	10	23.3	451	69.2	11.8	92	48
Roger Mills County	101	598	3.2	59	218	11	5.0	2 396	79.3	15.8	352	155
Cheyenne CCD	56	307	4.6	26	116	7	6.0	1 425	78.7	16.6	209	100
Cheyenne town	27	109	7.3	14	51	7	13.7	542	75.6	16.6	91	35
Reydon town	3	27	-	3	11	-	-	112	63.4	13.4	13	6
Strong City town	3	7	-	2	4	-	-	28	85.7	14.3	2	-
East Roger Mills CCD	34	231	2.2	20	76	4	5.3	621	85.2	15.1	88	28
Hammon town (part)	15	103	4.9	9	42	4	9.5	277	75.5	6.9	55	9
South Roger Mills CCD	11	60	-	13	26	-	-	350	70.9	13.4	55	27
Rogers County	2 495	14 481	6.2	2 378	4 198	324	7.7	45 152	83.4	16.9	8 672	2 584
Catoosa CCD	532	3 945	8.0	620	1 075	66	6.1	11 155	87.6	21.9	2 134	553
Catoosa city (part)	124	776	2.3	164	182	13	7.1	2 489	81.2	12.9	378	130
Claremore city (part)	-	-	(X)	-	-	-	(X)	-	(X)	(X)	-	-
Collinsville city (part)	-	20	-	-	8	-	-	13	100.0	-	7	-
Fair Oaks town (part)	-	-	(X)	-	-	-	(X)	5	60.0	-	-	-
Limestone CDP	27	134	10.4	38	61	-	-	433	92.1	30.5	88	13
Owasso city (part)	-	-	(X)	-	-	-	(X)	-	(X)	(X)	-	-
Tulsa city (part)	-	-	(X)	-	-	-	(X)	-	(X)	(X)	-	-
Valley Park town	2	-	(X)	-	-	-	(X)	8	37.5	37.5	1	1
Chelsea CCD	90	1 048	5.9	151	262	24	9.2	3 114	74.8	12.1	562	146
Bushyhead CDP (part)	15	56	-	12	13	-	-	180	80.6	20.6	27	7
Chelsea city	57	464	4.5	60	141	7	5.0	1 314	68.3	9.7	196	56
Claremore CCD	1 466	7 130	6.6	1 254	2 176	186	8.5	24 130	82.5	16.0	4 752	1 513
Bushyhead CDP (part)	37	196	-	22	41	5	12.2	529	76.0	8.7	74	22
Catoosa city (part)	-	-	(X)	-	-	-	(X)	-	(X)	(X)	-	-
Claremore city (part)	646	2 837	5.7	657	940	105	11.2	10 158	80.1	16.6	1 890	723
Fair Oaks town (part)	-	-	(X)	-	-	-	(X)	-	(X)	(X)	-	-
Foyil town	8	58	-	1	10	-	-	170	69.4	5.3	27	5
Justice CDP	66	248	2.8	31	45	-	-	926	83.5	16.2	224	77
Sequoyah CDP	25	127	-	11	43	1	2.3	470	77.4	13.8	71	13
Taiwah CDP	-	30	-	-	8	-	-	96	66.7	9.4	11	-
Inola CCD	210	1 221	-	200	341	22	6.5	3 538	81.3	13.6	668	200
Gregory CDP	23	40	-	9	5	-	-	119	96.6	26.9	17	4
Inola town	68	342	-	63	102	9	8.8	962	75.1	10.0	241	91
Oolagah-Talala CCD	197	1 137	4.2	153	344	26	7.6	3 215	86.1	15.0	556	172
Jamestown town	-	4	-	2	6	-	-	9	100.0	-	3	3
Oologah town	20	166	4.2	38	59	5	8.5	573	85.5	14.7	119	31
Talala town	13	76	-	4	19	5	26.3	161	87.0	5.6	15	5

Table 3. **Education and Veteran Status: 2000**—Con.

[Data based on a sample (except Tables 65-68). For information on confidentiality protection, coverage, sampling error, and nonsampling error, see Appendix G.
For location of definitions, see "How to Use This Census Report"]

State County County Subdivision Place	Population 3 years and over enrolled in school				Population 16 to 19 years			Population 25 years and over			Civilian veterans 18 years and over	
		Elementary or high school				Not enrolled in school and not high school graduate						
	Pre-primary school	Number	Percent in private school	College or graduate school	Total	Number	Percent	Number	Percent high school graduate or higher	Percent with Bachelor's degree or higher	Total	65 years and over
Seminole County	794	4 683	2.3	1 022	1 728	218	12.6	15 988	73.2	12.1	2 741	1 168
Konawa CCD	99	598	4.7	111	195	22	11.3	1 874	71.8	13.2	267	138
Konawa city	64	321	1.9	44	86	11	12.8	921	68.5	9.8	136	60
Seminole North CCD	346	2 184	1.8	565	870	104	12.0	7 438	76.5	14.2	1 347	534
Seminole city	210	1 265	1.1	384	523	70	13.4	4 331	73.8	15.2	743	338
Seminole South CCD	60	369	1.4	70	137	19	13.9	1 418	71.7	6.8	242	100
Bowlegs town	16	67	-	8	16	5	31.3	257	74.7	5.1	34	15
Maud city (part)	12	61	-	6	22	2	9.1	214	64.5	3.7	46	15
Wewoka CCD	289	1 532	2.3	276	526	73	13.9	5 258	69.5	10.2	885	396
Cromwell town	25	82	2.4	2	11	1	9.1	159	74.8	13.2	22	11
Lima town	10	19	-	-	4	-	-	43	48.8	7.0	8	6
Sasakwa town	3	18	-	2	9	-	-	105	64.8	3.8	11	3
Wewoka city	152	634	1.4	82	223	42	18.8	2 219	68.9	11.3	334	154
Sequoyah County	1 251	7 279	2.3	1 007	2 354	319	13.6	24 980	70.2	10.9	4 379	1 548
Muldrow CCD	291	1 766	3.7	237	497	75	15.1	6 254	69.2	8.4	992	310
Brent CDP	5	91	1.1	8	24	4	16.7	332	62.7	5.7	48	13
Gans town	14	33	-	9	8	-	-	134	67.9	-	19	4
Muldrow town	126	586	4.1	70	201	37	18.4	1 898	61.5	9.7	302	94
Roland CCD	332	1 715	2.9	157	545	71	13.0	5 166	69.5	6.8	881	288
Belfonte CDP	16	85	-	5	36	7	19.4	247	53.0	6.1	19	6
Long CDP	19	98	3.1	-	23	-	-	235	68.1	3.4	46	3
Moffett town	17	35	8.6	4	11	1	9.1	99	50.5	1.0	11	2
Remy CDP	5	72	4.2	10	18	-	-	239	72.8	5.4	64	20
Roland town	122	531	3.8	50	202	35	17.3	1 642	73.7	7.7	269	93
Short CDP	13	76	-	4	16	4	25.0	162	67.3	9.3	13	4
Sallisaw CCD	246	1 537	1.4	241	563	68	12.1	5 311	70.7	14.8	976	420
Sallisaw city (part)	243	1 440	1.5	231	515	68	13.2	4 912	72.3	15.4	911	388
Sallisaw North CCD	159	777	1.5	122	220	26	11.8	2 794	70.4	10.3	439	99
Akins CDP	21	98	-	29	16	-	-	287	71.8	11.8	55	20
Brushy CDP	26	116	-	19	29	4	13.8	517	57.8	8.9	75	19
Dwight Mission CDP	-	3	-	-	6	6	100.0	34	64.7	-	11	-
Flute Springs CDP	3	29	-	5	13	6	46.2	163	65.6	7.4	16	5
McKey CDP	-	22	-	-	8	-	-	83	56.6	-	28	9
Marble City town	15	38	2.6	8	7	-	-	138	63.0	1.4	10	4
Marble City Community CDP	20	86	7.0	2	28	2	7.1	246	72.4	8.9	52	7
Pinhook Corners CDP (part)	-	18	-	6	-	-	(X)	28	85.7	-	-	-
Sallisaw city (part)	-	-	(X)	10	-	-	(X)	70	67.1	12.9	5	-
Stony Point CDP	3	30	-	-	5	-	-	115	66.1	9.6	24	7
Vian CCD	223	1 484	1.3	250	529	79	14.9	5 455	71.5	14.2	1 091	431
Carlile CDP	28	140	5.7	-	47	10	21.3	476	66.2	4.8	76	48
Evening Shade CDP	16	105	1.9	17	31	5	16.1	348	83.0	14.1	90	31
Gore town	14	156	-	43	66	5	7.6	631	75.4	20.1	121	59
Notchietown CDP	5	87	-	9	41	-	-	295	68.8	13.2	63	21
Paradise Hill town	4	16	-	3	5	-	-	69	84.1	13.0	16	14
Pinhook Corners CDP (part)	6	10	-	-	-	-	(X)	58	69.0	5.2	13	-
Redbird Smith CDP	8	110	-	15	55	-	-	265	80.4	14.7	85	17
Sallisaw city (part)	-	-	(X)	-	-	-	(X)	13	53.8	-	-	-
Sycamore CDP	5	8	-	-	5	5	100.0	84	58.3	11.9	26	12
Vian town	66	219	0.9	28	81	28	34.6	878	65.3	12.9	114	60
Stephens County	1 139	7 786	3.6	1 230	2 537	174	6.9	29 111	77.0	16.6	5 208	2 394
Comanche CCD	158	978	1.4	110	319	17	5.3	3 698	75.6	8.6	687	299
Comanche city	55	259	0.8	28	93	6	6.5	987	73.8	9.3	161	71
Duncan city (part)	-	-	(X)	-	-	-	(X)	-	(X)	(X)	-	-
Empire City town (part)	2	19	-	1	6	2	33.3	96	79.2	7.3	21	14
Loco town	-	33	-	-	5	-	-	111	57.7	-	18	8
Meridian CDP (part)	54	225	0.4	28	60	2	3.3	804	76.6	6.3	160	76
Duncan CCD	787	4 705	4.3	729	1 540	134	8.7	18 578	77.8	19.2	3 418	1 571
Bray town (part)	3	50	4.0	13	21	3	14.3	148	83.8	27.0	14	1
Central High town (part)	18	23	-	12	12	-	-	181	85.1	10.5	55	26
Duncan city (part)	641	3 673	3.2	592	1 215	119	9.8	15 166	76.8	19.7	2 813	1 345
Empire City town (part)	25	153	8.5	19	51	-	-	423	86.5	22.5	75	22
Marlow city (part)	-	-	(X)	-	5	5	100.0	23	69.6	56.5	6	-
Meridian CDP (part)	-	39	-	8	14	7	50.0	196	89.8	4.1	31	24
Marlow CCD	141	1 613	2.2	331	516	17	3.3	5 296	75.6	15.3	877	430
Bray town (part)	14	169	1.2	11	49	2	4.1	561	69.5	9.1	113	46
Central High town (part)	36	130	6.2	23	41	-	-	423	80.1	16.5	56	18
Duncan city (part)	-	-	(X)	-	-	-	(X)	9	66.7	22.2	2	-
Marlow city (part)	69	929	2.2	221	299	15	5.0	3 040	72.9	14.6	468	283
Velma-Alma CCD	53	490	5.1	60	162	6	3.7	1 539	74.5	9.0	226	94
Bray town (part)	-	-	(X)	-	-	-	(X)	-	(X)	(X)	-	-
Duncan city (part)	-	-	(X)	-	-	-	(X)	4	-	-	-	-
Velma town	17	169	2.4	30	59	3	5.1	419	80.0	12.4	71	24
Texas County	639	3 813	1.2	1 065	1 478	265	17.9	11 776	71.9	17.7	1 458	556
Guymon CCD	466	2 646	0.9	929	1 108	213	19.2	8 206	70.1	18.8	985	361
Goodwell town	49	110	8.2	545	187	1	0.5	394	95.7	48.7	57	9
Guymon city	331	2 040	0.2	317	742	178	24.0	6 235	67.6	17.6	718	288
Hardesty town	16	75	-	3	37	5	13.5	165	64.2	11.5	17	3
Optima town	9	44	-	4	16	8	50.0	135	68.1	4.4	22	2
Hooker CCD	114	810	2.2	99	257	39	15.2	2 499	77.4	13.7	362	136
Hooker city	39	344	-	45	119	14	11.8	1 131	79.5	17.5	199	71
Tyrone town	47	170	-	14	52	11	21.2	497	73.0	7.6	73	21
West Texas CCD	59	357	1.4	37	113	13	11.5	1 071	73.0	18.4	111	59
Texhoma town	33	194	-	21	72	9	12.5	552	69.6	15.9	62	31
Tillman County	218	1 926	2.7	160	542	34	6.3	6 141	67.4	12.5	886	432
Davidson CCD	26	114	-	9	39	5	12.8	450	69.6	9.1	59	29
Davidson town	15	71	-	4	25	5	20.0	254	59.1	4.3	27	17
East Tillman CCD	26	332	0.6	25	99	3	3.0	1 080	73.0	14.2	157	79
Chattanooga town (part)	-	-	(X)	-	-	-	(X)	-	(X)	(X)	-	-
Grandfield city	22	224	-	13	74	3	4.1	717	66.7	11.6	112	62
Loveland town	-	-	(X)	2	-	-	(X)	4	100.0	50.0	-	-

Table 3. **Education and Veteran Status: 2000**—Con.

[Data based on a sample (except Tables 65-68). For information on confidentiality protection, coverage, sampling error, and nonsampling error, see Appendix G.
For location of definitions, see "How to Use This Census Report"]

State County County Subdivision Place	Population 3 years and over enrolled in school				Population 16 to 19 years			Population 25 years and over			Civilian veterans 18 years and over	
		Elementary or high school				Not enrolled in school and not high school graduate						
	Pre-primary school	Number	Percent in private school	College or graduate school	Total	Number	Percent	Number	Percent high school graduate or higher	Percent with Bachelor's degree or higher	Total	65 years and over
Tillman County—Con.												
Frederick CCD	123	1 194	3.9	74	303	22	7.3	3 771	64.8	11.2	499	246
Frederick city	90	937	1.3	60	219	22	10.0	3 040	62.4	10.9	354	184
Hollister town	2	21	-	3	3	-	-	33	54.5	-	6	-
Manitou town	8	105	6.7	8	60	-	-	149	71.8	5.4	29	10
Tipton CCD	43	286	1.0	52	101	4	4.0	840	70.5	18.2	171	78
Tipton town	32	191	1.6	41	78	4	5.1	620	67.9	15.6	139	68
Tulsa County	19 977	98 951	11.5	34 049	31 914	3 641	11.4	359 386	85.1	26.9	56 658	18 831
North Tulsa CCD	379	1 967	5.9	375	558	48	8.6	6 606	81.4	11.5	1 073	282
Collinsville city (part)	178	742	7.4	132	209	37	17.7	2 705	79.7	12.1	453	100
Skiatook town (part)	62	335	6.0	97	108	3	2.8	909	81.3	12.8	136	53
South Tulsa CCD	599	3 716	5.9	619	1 023	83	8.1	10 196	83.1	18.3	1 457	289
Bixby city (part)	157	874	4.9	140	229	16	7.0	2 806	79.9	18.3	422	81
Glenpool city	293	1 953	4.0	336	531	38	7.2	4 752	85.6	17.9	621	83
Jenks city (part)	-	-	(X)	-	-	-	(X)	-	(X)	(X)	-	-
Liberty town (part)	6	28	7.1	-	11	-	-	65	75.4	18.5	4	2
Tulsa CCD	18 999	93 268	11.9	33 055	30 333	3 510	11.6	342 584	85.2	27.5	54 128	18 260
Bixby city (part)	252	1 676	7.2	494	501	45	9.0	5 605	92.9	31.2	866	284
Broken Arrow city (part)	3 105	14 410	9.2	3 907	4 252	239	5.6	41 572	91.6	31.2	6 379	1 603
Jenks city (part)	363	1 991	9.5	453	592	20	3.4	6 050	88.5	31.9	881	215
Lotsee town	-	-	(X)	-	-	-	(X)	6	100.0	100.0	-	-
Mannford town (part)	7	-	(X)	-	-	-	(X)	24	58.3	-	-	-
Oakhurst CDP (part)	68	343	12.2	105	88	21	23.9	1 407	74.7	8.4	259	68
Owasso city (part)	768	4 030	3.0	950	1 094	88	8.0	11 018	88.2	25.1	1 713	373
Sand Springs city (part)	558	3 840	7.9	750	1 302	104	8.0	10 879	81.7	17.1	1 839	608
Skiatook town (part)	-	-	(X)	-	-	-	(X)	-	(X)	(X)	-	-
Sperry town	52	182	4.4	24	45	2	4.4	565	76.8	8.5	86	43
Tulsa city (part)	13 178	62 336	13.9	25 623	20 980	2 852	13.6	249 355	84.4	28.3	39 225	14 138
Turley CDP	76	530	14.2	90	194	60	30.9	2 097	68.0	5.0	423	111
Wagoner County	1 992	11 329	5.4	1 948	3 573	355	9.9	36 895	81.3	15.4	6 659	1 805
Coweta CCD	1 322	7 965	6.4	1 445	2 402	222	9.2	24 271	84.4	17.4	4 174	933
Bixby city (part)	6	56	-	-	12	-	-	80	100.0	-	5	5
Broken Arrow city (part)	275	1 593	7.8	394	501	18	3.6	4 324	93.1	27.8	753	166
Catoosa city (part)	76	298	-	54	126	21	16.7	951	70.1	4.6	161	45
Coweta city	216	1 537	3.4	233	396	35	8.8	4 286	78.0	12.0	566	124
Fair Oaks town (part)	4	19	-	7	11	-	-	68	77.9	-	11	2
New Tulsa town	21	137	-	18	34	7	20.6	304	75.7	4.6	54	13
South Wagoner CCD	87	631	5.1	68	195	14	7.2	1 989	71.7	9.2	333	98
Porter town	18	90	7.8	8	35	4	11.4	331	61.0	3.6	61	17
Redbird town	9	47	-	-	6	-	-	95	54.7	6.3	19	3
Tullahassee town	3	45	-	5	7	3	42.9	74	75.7	2.7	16	4
Wagoner CCD	583	2 733	2.6	435	976	119	12.2	10 635	76.0	12.2	2 152	774
Okay town	35	152	1.3	3	45	4	8.9	357	64.7	2.5	73	15
Wagoner city	299	1 357	3.2	265	524	77	14.7	4 789	73.4	12.7	864	286
Washington County	1 354	9 029	6.1	1 783	2 723	297	10.9	32 905	85.2	25.8	5 851	2 636
Bartlesville CCD	1 109	7 601	6.9	1 590	2 262	272	12.0	28 123	86.1	28.1	5 081	2 337
Bartlesville city (part)	910	6 325	6.8	1 439	1 854	232	12.5	23 262	86.3	30.7	4 129	1 907
Dewey city	71	526	3.4	66	163	19	11.7	2 098	79.4	9.6	410	187
Copan CCD	39	462	-	38	149	-	-	1 517	81.9	11.8	246	95
Copan town	22	187	-	14	63	-	-	519	81.9	11.0	94	36
Ochelata-Ramona CCD	206	966	2.7	155	312	25	8.0	3 265	79.8	12.8	524	204
Ochelata town	9	115	-	14	44	2	4.5	297	82.8	10.4	51	23
Ramona town	10	104	8.7	4	29	6	20.7	360	78.9	15.6	59	28
Vera town	4	29	-	3	8	4	50.0	127	52.8	5.5	24	9
Washita County	297	2 332	5.4	378	729	21	2.9	7 613	79.7	15.1	1 201	513
Central Washita CCD	101	695	6.3	117	232	4	1.7	2 501	78.5	15.7	416	175
New Cordell city	95	592	4.2	88	195	4	2.1	1 848	76.2	15.5	325	117
Northeast Washita CCD	23	241	21.2	42	63	-	-	689	79.2	16.8	72	26
Clinton city (part)	-	-	(X)	-	-	-	(X)	-	(X)	(X)	-	-
Corn town	11	135	30.4	30	38	-	-	388	77.6	19.6	31	17
Northwest Washita CCD	106	812	1.5	116	253	5	2.0	2 286	82.1	13.4	370	151
Bessie town	2	37	-	-	13	-	-	149	69.8	6.7	27	16
Burns Flat town	76	436	1.4	64	115	2	1.7	1 023	85.2	15.4	178	46
Canute town	15	112	-	23	43	-	-	336	79.8	9.5	58	32
Foss town	-	26	-	4	8	-	-	93	81.7	11.8	19	13
Southeast Washita CCD	20	111	4.5	41	39	-	-	602	81.7	15.3	88	32
Colony town	2	30	6.7	8	9	-	-	141	70.2	5.7	12	4
Southwest Washita CCD	47	473	3.0	62	142	12	8.5	1 535	77.6	15.6	255	129
Dill City town	7	94	-	21	28	2	7.1	350	70.6	9.7	88	50
Rocky town	4	46	-	5	20	1	5.0	137	78.8	10.2	22	6
Sentinel town	18	177	-	19	43	5	11.6	547	78.1	17.0	76	43
Woods County	261	1 369	0.9	995	623	28	4.5	5 993	82.7	23.7	840	453
Alva CCD	196	948	1.4	930	512	28	5.5	4 339	83.3	26.6	581	317
Alva city	186	674	-	826	459	28	6.1	3 184	83.2	27.1	483	260
Capron town	3	-	(X)	-	2	-	-	31	67.7	3.2	-	-
South Woods CCD	45	330	-	49	86	-	-	1 326	81.0	15.7	202	111
Avard town	-	7	-	-	1	-	-	26	92.3	15.4	2	2
Dacoma town	3	26	-	9	3	-	-	83	81.9	8.4	8	2
Waynoka city	17	185	-	16	59	-	-	678	71.2	8.8	106	49
West Woods CCD	20	91	-	16	25	-	-	328	82.0	18.3	57	25
Freedom town	13	51	-	11	14	-	-	161	87.0	22.4	27	13
Woodward County	509	3 486	2.0	397	1 153	112	9.7	11 992	79.9	15.2	1 845	738
Mooreland CCD	77	435	0.5	58	123	6	4.9	1 407	82.1	12.2	183	87
Mooreland town	46	223	-	31	63	6	9.5	816	78.2	11.8	111	58
Woodward CCD	432	3 051	2.3	339	1 030	106	10.3	10 585	79.6	15.6	1 662	651
Fort Supply town	6	71	-	9	27	-	-	225	81.8	4.4	37	14

Table 3. **Education and Veteran Status: 2000**—Con.

[Data based on a sample (except Tables 65-68). For information on confidentiality protection, coverage, sampling error, and nonsampling error, see Appendix G.
For location of definitions, see "How to Use This Census Report"]

State **County** **County Subdivision** **Place**	Population 3 years and over enrolled in school				Population 16 to 19 years			Population 25 years and over			Civilian veterans 18 years and over	
		Elementary or high school				Not enrolled in school and not high school graduate						
	Pre-primary school	Number	Percent in private school	College or graduate school	Total	Number	Percent	Number	Percent high school graduate or higher	Percent with Bachelor's degree or higher	Total	65 years and over
Woodward County—Con.												
Woodward CCD—Con.												
Mutual town	-	23	-	4	6	1	16.7	47	83.0	34.0	4	2
Sharon town	6	38	-	4	8	-	-	88	79.5	15.9	18	9
Woodward city	317	2 221	3.0	181	680	65	9.6	7 506	78.1	15.4	1 146	474

Table 4. **Education and Veteran Status: 2000**

[Data based on a sample (except Tables 65-68). For information on confidentiality protection, coverage, sampling error, and nonsampling error, see Appendix G.
For location of definitions, see "How to Use This Census Report"]

State County Place	Population 3 years and over enrolled in school				Population 16 to 19 years			Population 25 years and over			Civilian veterans 18 years and over	
		Elementary or high school				Not enrolled in school and not high school graduate						
	Pre-primary school	Number	Percent in private school	College or graduate school	Total	Number	Percent	Number	Percent high school graduate or higher	Percent with Bachelor's degree or higher	Total	65 years and over
The State	**110 320**	**617 283**	**6.3**	**203 262**	**213 273**	**21 279**	**10.0**	**2 203 173**	**80.6**	**20.3**	**376 062**	**131 374**
COUNTY												
Adair County	826	4 365	5.2	511	1 263	108	8.6	12 764	66.7	9.8	1 692	527
Alfalfa County	153	905	2.1	170	276	8	2.9	4 543	81.4	14.9	917	329
Atoka County	385	2 463	3.1	383	751	40	5.3	9 377	69.4	10.1	1 651	544
Beaver County	157	1 158	1.3	119	365	34	9.3	3 898	81.2	17.6	489	205
Beckham County	693	3 389	1.2	566	1 033	85	8.2	12 968	75.9	15.5	1 963	738
Blaine County	317	2 218	2.6	266	684	62	9.1	8 118	75.5	14.0	1 121	462
Bryan County	1 180	6 284	2.3	2 495	2 337	260	11.1	23 175	74.9	17.9	3 966	1 549
Caddo County	994	6 286	3.6	1 024	2 150	233	10.8	19 020	75.9	14.2	2 879	1 173
Canadian County	2 748	17 755	5.6	3 883	5 547	335	6.0	56 207	87.3	20.9	9 072	2 434
Carter County	1 517	8 400	4.5	1 212	2 472	246	10.0	30 195	77.0	15.1	5 164	2 074
Cherokee County	1 404	7 712	4.8	4 448	3 278	378	11.5	25 237	76.7	22.1	4 502	1 635
Choctaw County	466	2 754	2.0	495	847	118	13.9	10 210	69.0	9.9	1 665	701
Cimarron County	92	622	2.7	66	165	13	7.9	2 077	76.6	17.7	246	119
Cleveland County	6 109	34 976	6.2	26 884	14 804	953	6.4	126 569	88.1	28.0	22 492	5 987
Coal County	238	1 109	4.5	172	341	40	11.7	3 964	68.6	12.4	600	274
Comanche County	4 246	21 207	3.8	7 129	8 397	725	8.6	67 220	85.2	19.1	16 292	3 653
Cotton County	214	1 188	0.7	155	397	27	6.8	4 436	77.0	14.0	730	298
Craig County	330	2 620	2.9	386	862	96	11.1	10 197	76.9	10.5	1 591	648
Creek County	2 231	13 079	5.1	2 269	4 151	349	8.4	43 523	77.6	11.7	7 683	2 558
Custer County	752	4 685	3.2	3 431	2 358	173	7.3	15 156	81.2	22.8	2 279	846
Delaware County	941	6 246	3.6	796	1 901	231	12.2	25 549	75.4	13.3	4 965	2 250
Dewey County	111	903	1.8	107	329	11	3.3	3 310	79.8	16.6	426	197
Ellis County	114	671	4.2	63	236	26	11.0	2 918	81.2	19.2	516	244
Garfield County	1 718	10 243	7.8	2 079	3 212	295	9.2	38 067	82.2	19.6	6 620	2 565
Garvin County	812	4 813	2.5	572	1 646	151	9.2	18 263	73.0	12.0	2 637	1 181
Grady County	1 433	8 692	4.3	2 073	3 000	223	7.4	29 172	79.5	14.4	4 420	1 485
Grant County	154	1 055	3.5	113	301	4	1.3	3 500	85.7	16.2	543	277
Greer County	111	893	4.4	261	344	14	4.1	4 302	76.7	12.6	727	314
Harmon County	87	663	1.8	43	219	23	10.5	2 192	63.2	12.1	316	132
Harper County	91	664	0.3	74	212	7	3.3	2 507	82.1	19.2	400	204
Haskell County	373	2 105	0.7	281	710	68	9.6	7 762	66.9	10.3	1 269	500
Hughes County	410	2 398	6.0	434	643	66	10.3	9 762	70.8	9.7	1 595	697
Jackson County	1 074	5 419	1.2	1 543	1 801	206	11.4	17 270	79.1	18.5	3 715	899
Jefferson County	207	1 138	1.2	149	334	21	6.3	4 710	69.3	10.6	834	357
Johnston County	363	1 869	3.0	536	743	65	8.7	6 759	69.1	13.3	1 107	419
Kay County	1 564	8 739	6.5	1 774	2 970	327	11.0	31 106	80.9	18.3	5 422	2 389
Kingfisher County	326	2 862	7.1	316	877	73	8.3	8 984	81.2	16.1	1 136	577
Kiowa County	287	1 789	1.1	314	623	50	8.0	6 963	77.4	14.8	1 225	538
Latimer County	326	1 873	2.8	754	810	99	12.2	6 716	73.8	12.0	1 167	475
Le Flore County	1 463	8 700	3.1	1 658	3 001	337	11.2	30 966	70.4	11.3	5 095	1 790
Lincoln County	926	6 299	5.6	883	1 954	184	9.4	20 746	77.5	11.1	3 698	1 325
Logan County	829	6 363	8.5	2 817	2 637	194	7.4	21 195	81.5	19.1	3 735	1 234
Love County	228	1 648	3.0	248	521	49	9.4	5 931	73.6	10.8	896	377
McClain County	837	5 376	5.7	1 154	1 782	111	6.2	18 069	79.3	15.7	2 838	947
McCurtain County	1 241	6 574	1.7	908	2 022	241	11.9	21 875	69.2	10.8	3 257	1 078
McIntosh County	548	3 092	5.0	557	1 016	131	12.9	13 787	71.6	13.1	2 901	1 340
Major County	242	1 384	8.7	136	421	41	9.7	5 191	78.6	14.4	714	332
Marshall County	358	2 130	1.8	332	729	120	16.5	9 078	71.0	11.4	1 687	773
Mayes County	1 171	7 196	2.3	1 062	2 327	231	9.9	24 849	76.1	12.1	4 213	1 606
Murray County	315	2 125	1.7	325	765	75	9.8	8 566	74.3	14.9	1 563	746
Muskogee County	2 103	12 367	2.7	2 819	4 261	513	12.0	44 890	75.1	15.4	7 867	2 990
Noble County	309	2 116	0.9	371	622	31	5.0	7 635	81.5	15.8	1 091	443
Nowata County	316	1 992	1.8	270	576	43	7.5	7 092	76.2	9.5	1 194	494
Okfuskee County	332	2 058	3.4	288	703	111	15.8	7 904	69.4	9.2	1 271	492
Oklahoma County	22 215	112 420	9.3	43 237	38 506	4 857	12.6	420 823	82.5	25.4	71 717	24 170
Okmulgee County	1 170	7 620	2.7	1 790	2 682	339	12.6	25 225	74.7	11.4	4 443	1 742
Osage County	1 481	8 680	5.7	1 282	2 643	163	6.2	29 417	80.2	14.6	5 188	1 713
Ottawa County	919	5 820	2.2	1 586	2 180	267	12.2	21 510	75.7	12.2	4 058	1 647
Pawnee County	482	3 175	2.7	460	986	66	6.7	10 997	78.8	12.1	1 915	708
Payne County	1 752	9 262	3.3	17 412	6 044	168	2.8	37 237	86.7	34.2	5 687	2 131
Pittsburg County	1 157	7 756	2.4	1 301	2 398	241	10.1	30 162	76.2	12.9	5 837	2 154
Pontotoc County	1 020	6 222	3.9	2 957	2 380	224	9.4	22 031	78.2	21.8	3 425	1 433
Pottawatomie County	2 027	11 434	4.7	4 315	4 293	442	10.3	41 142	79.3	15.5	7 538	2 789
Pushmataha County	298	2 202	0.8	277	665	58	8.7	7 861	69.0	12.4	1 450	653
Roger Mills County	101	598	3.2	59	218	11	5.0	2 396	79.3	15.8	352	155
Rogers County	2 495	14 481	6.2	2 378	4 198	324	7.7	45 152	83.4	16.9	8 672	2 584
Seminole County	794	4 683	2.3	1 022	1 728	218	12.6	15 988	73.2	12.1	2 741	1 168
Sequoyah County	1 251	7 279	2.3	1 007	2 354	319	13.6	24 980	70.2	10.9	4 379	1 548
Stephens County	1 139	7 786	3.6	1 230	2 537	174	6.9	29 111	77.0	16.6	5 208	2 394
Texas County	639	3 813	1.2	1 065	1 478	265	17.9	11 776	71.9	17.7	1 458	556
Tillman County	218	1 926	2.7	160	542	34	6.3	6 141	67.4	12.5	886	432
Tulsa County	19 977	98 951	11.5	34 049	31 914	3 641	11.4	359 386	85.1	26.9	56 658	18 831
Wagoner County	1 992	11 329	5.4	1 948	3 573	355	9.9	36 895	81.3	15.4	6 659	1 805
Washington County	1 354	9 029	6.1	1 783	2 723	297	10.9	32 905	85.2	25.8	5 851	2 636
Washita County	297	2 332	5.4	378	729	21	2.9	7 613	79.7	15.1	1 201	513
Woods County	261	1 369	0.9	995	623	28	4.5	5 993	82.7	23.7	840	453
Woodward County	509	3 486	2.0	397	1 153	112	9.7	11 992	79.9	15.2	1 845	738
PLACE												
Achille town, Bryan County	21	147	2.7	9	28	5	17.9	301	67.1	5.0	45	12
Ada city, Pontotoc County	489	2 226	4.4	2 009	1 132	156	13.8	9 450	78.4	25.4	1 465	628
Adair town, Mayes County	19	154	-	17	50	2	4.0	450	83.1	12.7	77	25
Addington town, Jefferson County	5	20	-	10	15	-	-	83	72.3	3.6	3	2

Table 4. **Education and Veteran Status: 2000**—Con.

[Data based on a sample (except Tables 65-68). For information on confidentiality protection, coverage, sampling error, and nonsampling error, see Appendix G.
For location of definitions, see "How to Use This Census Report"]

State County Place	Population 3 years and over enrolled in school				Population 16 to 19 years			Population 25 years and over			Civilian veterans 18 years and over	
		Elementary or high school				Not enrolled in school and not high school graduate						
	Pre-primary school	Number	Percent in private school	College or graduate school	Total	Number	Percent	Number	Percent high school graduate or higher	Percent with Bachelor's degree or higher	Total	65 years and over
PLACE—Con.												
Afton town, Ottawa County	27	235	1.3	19	48	4	8.3	709	68.7	8.9	141	59
Agra town, Lincoln County	14	69	5.8	2	15	3	20.0	204	78.4	8.8	31	15
Akins CDP, Sequoyah County	21	98	-	29	16	-	-	287	71.8	11.8	55	20
Albion town, Pushmataha County	4	25	-	9	9	-	-	81	74.1	-	20	8
Alderson town, Pittsburg County	7	29	-	5	15	4	26.7	131	60.3	1.5	21	8
Alex town, Grady County	23	110	-	31	39	5	12.8	392	66.8	11.0	70	33
Aline town, Alfalfa County	3	25	8.0	15	9	-	-	136	86.0	8.1	27	15
Allen town	36	208	5.3	28	81	2	2.5	619	76.1	11.1	115	44
Hughes County (part)	6	21	-	3	1	-	-	91	89.0	31.9	12	6
Pontotoc County (part)	30	187	5.9	25	80	2	2.5	528	73.9	7.6	103	38
Altus city, Jackson County	853	4 077	1.2	1 260	1 366	191	14.0	12 767	78.8	19.8	2 817	669
Alva city, Woods County	186	674	-	826	459	28	6.1	3 184	83.2	27.1	483	260
Amber town, Grady County	32	110	3.6	8	33	-	-	289	82.0	8.7	43	17
Ames town, Major County	7	30	-	6	9	-	-	159	80.5	5.7	29	19
Amorita town, Alfalfa County	-	11	-	-	2	-	-	34	94.1	11.8	4	4
Anadarko city, Caddo County	242	1 469	3.4	206	486	46	9.5	3 847	74.9	18.0	534	208
Antlers city, Pushmataha County	73	461	2.2	74	139	23	16.5	1 719	67.0	11.4	288	150
Apache town, Caddo County	39	341	-	76	95	5	5.3	972	82.0	13.0	157	61
Arapaho town, Custer County	19	165	1.2	20	73	12	16.4	454	80.6	8.1	88	18
Arcadia town, Oklahoma County	5	52	17.3	6	51	11	21.6	168	70.2	11.3	29	15
Ardmore city, Carter County	810	3 980	5.8	682	1 209	165	13.6	15 793	77.3	18.2	2 828	1 216
Arkoma town, Le Flore County	87	337	3.9	37	136	11	8.1	1 475	64.0	8.1	248	89
Armstrong town, Bryan County	3	27	-	6	8	-	-	92	76.1	13.0	17	5
Arnett town, Ellis County	9	88	-	7	25	3	12.0	344	80.8	18.3	47	22
Asher town, Pottawatomie County	20	89	2.2	10	23	5	21.7	281	57.3	3.6	53	28
Ashland town, Pittsburg County	9	10	-	-	3	-	-	34	64.7	5.9	9	1
Atoka city, Atoka County	83	471	4.2	67	182	18	9.9	1 926	67.6	12.1	318	147
Atwood town, Hughes County	6	20	-	6	9	-	-	63	68.3	3.2	5	3
Avant town, Osage County	7	73	4.1	4	41	7	17.1	228	74.6	7.0	48	16
Avard town, Woods County	-	7	-	-	1	-	-	26	92.3	15.4	2	2
Ballou CDP, Mayes County	-	14	-	-	12	5	41.7	104	68.3	-	18	-
Barnsdall city, Osage County	50	218	-	37	64	9	14.1	865	72.1	8.7	135	52
Bartlesville city	910	6 325	6.8	1 439	1 854	232	12.5	23 262	86.3	30.7	4 129	1 907
Osage County (part)	-	-	(X)	-	-	-	(X)	-	(X)	(X)	-	-
Washington County (part)	910	6 325	6.8	1 439	1 854	232	12.5	23 262	86.3	30.7	4 129	1 907
Bearden town, Okfuskee County	-	21	-	2	4	-	-	77	61.0	2.6	16	8
Beaver city, Beaver County	41	285	1.8	19	89	5	5.6	1 077	75.6	19.2	144	87
Beggs city, Okmulgee County	32	316	-	17	75	-	-	771	74.7	8.8	85	22
Belfonte CDP, Sequoyah County	16	85	-	5	36	7	19.4	247	53.0	6.1	19	6
Bell CDP, Adair County	7	164	1.8	8	51	14	27.5	391	51.2	4.9	28	11
Bennington town, Bryan County	18	56	8.9	4	19	2	10.5	152	60.5	4.6	23	9
Bernice town, Delaware County	5	48	-	3	9	2	22.2	389	78.4	10.3	103	54
Bessie town, Washita County	2	37	-	-	13	-	-	149	69.8	6.7	27	16
Bethany city, Oklahoma County	570	3 350	6.9	1 954	1 440	100	6.9	13 023	84.8	23.1	2 176	937
Bethel Acres town, Pottawatomie County	85	495	1.8	105	152	34	22.4	1 773	83.5	20.4	377	130
Big Cabin town, Craig County	13	33	-	2	22	3	13.6	213	82.2	16.4	42	10
Billings town, Noble County	22	107	-	7	26	-	-	264	80.3	10.6	25	5
Binger town, Caddo County	26	132	-	20	50	7	14.0	475	73.1	6.1	64	22
Bixby city	415	2 606	6.3	634	742	61	8.2	8 491	88.7	26.6	1 293	370
Tulsa County (part)	409	2 550	6.4	634	730	61	8.4	8 411	88.6	26.9	1 288	365
Wagoner County (part)	6	56	-	-	12	-	-	80	100.0	-	5	5
Blackburn town, Pawnee County	-	13	-	2	4	-	-	46	56.5	4.3	3	-
Blackwell city, Kay County	185	1 462	1.6	186	492	52	10.6	4 904	73.8	10.5	833	382
Blair town, Jackson County	30	169	-	28	58	2	3.4	545	75.0	9.5	98	27
Blanchard city	93	523	2.9	128	166	7	4.2	1 825	79.4	15.5	343	135
Grady County (part)	-	4	50.0	-	4	-	-	26	76.9	19.2	10	6
McClain County (part)	93	519	2.5	128	162	7	4.3	1 799	79.4	15.4	333	129
Bluejacket town, Craig County	9	56	-	9	18	-	-	153	78.4	1.3	22	6
Boise City city, Cimarron County	34	264	1.1	22	77	10	13.0	1 007	72.7	18.1	135	57
Bokchito town, Bryan County	18	96	-	14	35	-	-	377	67.4	6.1	39	21
Bokoshe town, Le Flore County	8	86	-	9	21	5	23.8	306	64.4	5.2	51	15
Boley town, Okfuskee County	9	110	12.7	21	11	-	-	927	60.7	5.9	157	32
Boswell town, Choctaw County	23	148	5.4	27	39	5	12.8	428	62.1	6.1	71	28
Bowlegs town, Seminole County	16	67	-	8	16	5	31.3	257	74.7	5.1	34	15
Boynton town, Muskogee County	19	62	6.5	20	22	-	-	173	62.4	11.6	22	11
Bradley town, Grady County	8	35	-	2	16	-	-	122	68.0	1.6	19	6
Braggs town, Muskogee County	19	44	-	9	13	7	53.8	215	71.2	8.8	35	16
Braman town, Kay County	6	38	2.6	8	13	-	-	170	79.4	8.8	31	8
Bray town, Stephens County	17	219	1.8	24	70	5	7.1	709	72.5	12.8	127	47
Breckenridge town, Garfield County	5	47	-	6	11	-	-	153	88.2	17.0	20	10
Brent CDP, Sequoyah County	5	91	1.1	8	24	4	16.7	332	62.7	5.7	48	13
Bridgeport city, Caddo County	3	5	-	3	5	2	40.0	88	48.9	8.0	20	9
Briggs CDP, Cherokee County	5	37	-	26	25	10	40.0	259	69.5	6.6	39	9
Bristow city, Creek County	184	735	4.9	107	242	31	12.8	2 694	71.4	11.7	444	168
Broken Arrow city	3 380	16 003	9.1	4 301	4 753	257	5.4	45 896	91.7	30.9	7 132	1 769
Tulsa County (part)	3 105	14 410	9.2	3 907	4 252	239	5.6	41 572	91.6	31.2	6 379	1 603
Wagoner County (part)	275	1 593	7.8	394	501	18	3.6	4 324	93.1	27.8	753	166
Broken Bow city, McCurtain County	224	789	1.1	99	238	77	32.4	2 514	62.6	9.9	372	134

Table 4. **Education and Veteran Status: 2000**—Con.

[Data based on a sample (except Tables 65-68). For information on confidentiality protection, coverage, sampling error, and nonsampling error, see Appendix G.
For location of definitions, see "How to Use This Census Report"]

State County Place	Population 3 years and over enrolled in school				Population 16 to 19 years			Population 25 years and over			Civilian veterans 18 years and over	
		Elementary or high school				Not enrolled in school and not high school graduate						
	Pre-primary school	Number	Percent in private school	College or graduate school	Total	Number	Percent	Number	Percent high school graduate or higher	Percent with Bachelor's degree or higher	Total	65 years and over
PLACE—Con.												
Bromide town	19	42	-	5	8	3	37.5	103	52.4	3.9	13	5
Coal County (part)	8	8	-	-	-	-	(X)	21	57.1	-	-	-
Johnston County (part)	11	34	-	5	8	3	37.5	82	51.2	4.9	13	5
Brooksville town, Pottawatomie County	2	14	-	-	4	-	-	52	69.2	11.5	7	7
Brush Creek CDP, Delaware County	-	8	-	-	5	-	-	14	57.1	21.4	2	-
Brushy CDP, Sequoyah County	26	116	-	19	29	4	13.8	517	57.8	8.9	75	19
Buffalo town, Harper County	36	231	0.9	34	72	5	6.9	822	81.6	16.3	144	57
Bull Hollow CDP, Delaware County	-	6	-	-	-	-	(X)	60	75.0	-	-	-
Burbank town, Osage County	15	19	-	1	4	1	25.0	89	80.9	6.7	16	7
Burlington town, Alfalfa County	6	23	-	4	11	-	-	114	94.7	34.2	14	6
Burns Flat town, Washita County	76	436	1.4	64	115	2	1.7	1 023	85.2	15.4	178	46
Bushyhead CDP, Rogers County	52	252	-	34	54	5	9.3	709	77.2	11.7	101	29
Butler town, Custer County	7	71	5.6	1	25	2	8.0	237	72.6	3.8	45	14
Byars town, McClain County	10	42	-	3	9	-	-	185	67.6	2.2	25	13
Byng town, Pontotoc County	21	264	3.0	44	82	5	6.1	692	81.1	20.5	127	40
Byron town, Alfalfa County	-	4	-	-	-	-	(X)	32	81.3	-	6	6
Cache city, Comanche County	67	570	0.9	105	211	18	8.5	1 390	83.9	15.0	255	62
Caddo town, Bryan County	18	187	-	26	52	7	13.5	638	72.4	17.4	90	42
Calera town, Bryan County	49	300	2.0	79	58	8	13.8	1 145	75.6	13.3	207	75
Calumet town, Canadian County	24	142	-	12	38	-	-	302	74.5	12.3	33	14
Calvin town, Hughes County	18	28	-	24	7	-	-	191	74.9	16.2	22	17
Camargo town, Dewey County	4	12	-	4	9	-	-	79	81.0	19.0	7	4
Cameron town, Le Flore County	7	74	6.8	2	23	-	-	212	60.8	7.5	22	3
Canadian town, Pittsburg County	-	52	-	5	22	-	-	168	67.3	13.1	26	8
Caney town, Atoka County	3	59	3.4	2	14	-	-	126	71.4	8.7	26	6
Canton town, Blaine County	19	115	-	11	49	-	-	411	80.5	11.9	57	18
Canute town, Washita County	15	112	-	23	43	-	-	336	79.8	9.5	58	32
Capron town, Woods County	3	-	(X)	-	2	-	-	31	67.7	3.2	-	-
Cardin town, Ottawa County	9	38	5.3	9	7	-	-	98	69.4	5.1	18	10
Carlile CDP, Sequoyah County	28	140	5.7	-	47	10	21.3	476	66.2	4.8	76	48
Carmen town, Alfalfa County	9	75	-	21	30	1	3.3	284	86.3	17.3	37	15
Carnegie town, Caddo County	35	365	3.6	37	120	19	15.8	1 048	68.4	14.0	130	70
Carney town, Lincoln County	13	127	4.7	13	31	-	-	414	72.2	8.9	74	23
Carrier town, Garfield County	-	15	13.3	3	3	-	-	51	76.5	15.7	14	6
Carter town, Beckham County	-	34	-	8	14	-	-	166	67.5	11.4	25	8
Cashion town	19	154	3.2	29	52	2	3.8	390	90.8	17.4	40	14
Kingfisher County (part)	13	111	0.9	13	34	2	5.9	303	88.1	8.9	34	14
Logan County (part)	6	43	9.3	16	18	-	-	87	100.0	47.1	6	-
Castle town, Okfuskee County	9	20	-	2	14	5	35.7	66	57.6	-	11	4
Catoosa city	200	1 074	1.7	218	308	34	11.0	3 440	78.1	10.6	539	175
Rogers County (part)	124	776	2.3	164	182	13	7.1	2 489	81.2	12.9	378	130
Wagoner County (part)	76	298	-	54	126	21	16.7	951	70.1	4.6	161	45
Cayuga CDP, Delaware County	2	10	-	-	2	-	-	75	77.3	25.3	7	2
Cedar Crest CDP, Mayes County	10	32	-	-	25	-	-	158	57.6	-	39	10
Cedar Valley city, Logan County	-	8	-	3	6	-	-	53	100.0	22.6	13	12
Cement town, Caddo County	16	90	-	9	40	2	5.0	341	61.0	4.7	63	24
Centrahoma city, Coal County	2	20	-	2	7	-	-	41	53.7	-	7	2
Central High town, Stephens County	54	153	5.2	35	53	-	-	604	81.6	14.7	111	44
Chandler city, Lincoln County	110	440	9.3	82	144	17	11.8	1 846	80.2	15.8	334	172
Chattanooga town	18	86	-	11	25	-	-	279	81.4	14.3	44	11
Comanche County (part)	18	86	-	11	25	-	-	279	81.4	14.3	44	11
Tillman County (part)	-	-	(X)	-	-	-	(X)	-	(X)	(X)	-	-
Checotah city, McIntosh County	143	573	13.8	102	183	29	15.8	2 254	63.1	11.9	359	184
Chelsea city, Rogers County	57	464	4.5	60	141	7	5.0	1 314	68.3	9.7	196	56
Cherokee city, Alfalfa County	75	302	0.3	38	94	2	2.1	1 104	85.5	17.7	177	89
Cherry Tree CDP, Adair County	89	296	1.4	20	101	8	7.9	702	58.5	5.3	75	24
Chewey CDP, Adair County	6	32	-	2	4	-	-	106	50.9	2.8	12	-
Cheyenne town, Roger Mills County	27	109	7.3	14	51	7	13.7	542	75.6	16.6	91	35
Chickasha city, Grady County	605	2 606	2.8	1 067	1 112	106	9.5	10 135	77.3	17.4	1 497	571
Choctaw city, Oklahoma County	227	1 789	5.0	556	569	25	4.4	6 328	84.8	19.0	1 299	336
Chouteau town, Mayes County	59	353	1.4	45	101	7	6.9	1 296	78.2	11.4	207	92
Christie CDP, Adair County	4	24	-	-	10	-	-	107	57.9	-	18	7
Cimarron City town, Logan County	-	37	-	-	13	-	-	85	82.4	20.0	15	2
Claremore city, Rogers County	646	2 837	5.7	657	940	105	11.2	10 158	80.1	16.6	1 890	723
Clayton town, Pushmataha County	23	106	-	17	43	10	23.3	451	69.2	11.8	92	48
Clearview town, Okfuskee County	4	11	-	2	-	-	(X)	35	54.3	5.7	1	1
Cleora CDP, Delaware County	12	121	1.7	19	34	6	17.6	888	85.5	22.0	209	118
Cleo Springs town, Major County	9	62	-	7	19	3	15.8	225	81.3	6.7	26	10
Cleveland city, Pawnee County	109	592	1.4	115	201	11	5.5	2 139	75.4	12.9	334	136
Clinton city	285	1 720	2.2	329	644	92	14.3	5 664	73.1	14.1	850	381
Custer County (part)	285	1 720	2.2	329	644	92	14.3	5 664	73.1	14.1	850	381
Washita County (part)	-	-	(X)	-	-	-	(X)	-	(X)	(X)	-	-
Cloud Creek CDP, Delaware County	-	27	-	-	3	-	-	51	47.1	-	6	-
Coalgate city, Coal County	78	365	2.2	66	126	28	22.2	1 379	63.8	10.3	197	105
Colbert town, Bryan County	28	183	1.1	37	64	-	-	749	66.8	9.1	116	47
Colcord town, Delaware County	20	213	8.0	11	51	8	15.7	449	59.0	5.3	46	7
Cole town, McClain County	31	110	15.5	15	31	-	-	322	80.7	8.7	58	21

Table 4. **Education and Veteran Status: 2000**—Con.

[Data based on a sample (except Tables 65-68). For information on confidentiality protection, coverage, sampling error, and nonsampling error, see Appendix G.
For location of definitions, see "How to Use This Census Report"]

State County Place	Population 3 years and over enrolled in school				Population 16 to 19 years			Population 25 years and over			Civilian veterans 18 years and over	
		Elementary or high school				Not enrolled in school and not high school graduate						
	Pre-primary school	Number	Percent in private school	College or graduate school	Total	Number	Percent	Number	Percent high school graduate or higher	Percent with Bachelor's degree or higher	Total	65 years and over
PLACE—Con.												
Collinsville city	178	762	7.2	132	217	37	17.1	2 718	79.8	12.0	460	100
Rogers County (part)	-	20	-	-	8	-	-	13	100.0	-	7	-
Tulsa County (part)	178	742	7.4	132	209	37	17.7	2 705	79.7	12.1	453	100
Colony town, Washita County	2	30	6.7	8	9	-	-	141	70.2	5.7	12	4
Comanche city, Stephens County	55	259	0.8	28	93	6	6.5	987	73.8	9.3	161	71
Commerce city, Ottawa County	66	467	-	100	136	20	14.7	1 595	65.3	6.1	232	106
Cooperton town, Kiowa County	-	8	-	3	-	-	(X)	18	88.9	-	7	4
Copan town, Washington County	22	187	-	14	63	-	-	519	81.9	11.0	94	36
Copeland CDP, Delaware County	36	173	-	12	31	13	41.9	1 091	78.1	14.2	249	96
Corn town, Washita County	11	135	30.4	30	38	-	-	388	77.6	19.6	31	17
Cornish town, Jefferson County	4	45	-	2	10	1	10.0	122	49.2	1.6	20	5
Council Hill town, Muskogee County	10	32	6.3	-	11	3	27.3	95	64.2	3.2	18	10
Covington town, Garfield County	16	141	-	19	53	-	-	337	76.0	10.1	50	28
Coweta city, Wagoner County	216	1 537	3.4	233	396	35	8.8	4 286	78.0	12.0	566	124
Cowlington town, Le Flore County	5	22	-	5	4	-	-	84	50.0	2.4	21	10
Coyle town, Logan County	11	75	-	27	19	-	-	205	77.1	10.2	44	13
Crescent city, Logan County	50	232	3.0	42	69	3	4.3	885	77.4	11.4	178	90
Cromwell town, Seminole County	25	82	2.4	2	11	1	9.1	159	74.8	13.2	22	11
Crowder town, Pittsburg County	19	110	3.6	8	17	2	11.8	254	70.1	7.9	58	20
Cushing city, Payne County	234	1 453	3.8	278	509	46	9.0	5 457	74.4	14.2	1 037	450
Custer City town, Custer County	8	52	-	11	10	2	20.0	275	73.1	19.3	65	22
Cyril town, Caddo County	32	229	0.9	28	49	-	-	745	72.6	14.1	124	62
Dacoma town, Woods County	3	26	-	9	3	-	-	83	81.9	8.4	8	2
Davenport town, Lincoln County	40	140	-	15	55	8	14.5	539	74.2	6.3	78	34
Davidson town, Tillman County	15	71	-	4	25	5	20.0	254	59.1	4.3	27	17
Davis city	72	564	0.4	65	199	19	9.5	1 717	75.2	9.0	269	123
Garvin County (part)	-	-	(X)	-	-	-	(X)	-	(X)	(X)	-	-
Murray County (part)	72	564	0.4	65	199	19	9.5	1 717	75.2	9.0	269	123
Deer Creek town, Grant County	5	35	-	4	12	-	-	97	90.7	17.5	17	6
Delaware town, Nowata County	6	89	-	13	37	8	21.6	269	65.4	2.2	54	22
Del City city, Oklahoma County	734	3 862	3.9	1 086	1 366	157	11.5	13 991	81.4	12.9	3 328	1 118
Dennis CDP, Delaware County	-	56	-	5	10	-	-	159	89.9	25.8	17	11
Depew town, Creek County	20	132	1.5	9	44	4	9.1	331	63.7	8.2	59	18
Devol town, Cotton County	10	32	-	5	7	-	-	110	84.5	22.7	14	6
Dewar town, Okmulgee County	27	174	3.4	23	66	10	15.2	557	71.5	2.9	97	17
Dewey city, Washington County	71	526	3.4	66	163	19	11.7	2 098	79.4	9.6	410	187
Dibble town, McClain County	10	67	3.0	15	21	2	9.5	212	59.9	4.7	40	12
Dickson town, Carter County	43	227	0.4	23	61	6	9.8	743	78.7	7.4	125	50
Dill City town, Washita County	7	94	-	21	28	2	7.1	350	70.6	9.7	88	50
Disney town, Mayes County	2	26	-	3	9	-	-	179	81.0	13.4	47	21
Dodge CDP, Delaware County	-	9	-	-	-	-	(X)	49	79.6	10.2	16	5
Dotyville CDP, Ottawa County	-	-	(X)	-	-	-	(X)	12	100.0	50.0	-	-
Dougherty town, Murray County	2	34	-	23	4	2	50.0	175	80.6	11.4	46	25
Douglas town, Garfield County	-	5	-	-	-	-	(X)	25	68.0	8.0	1	1
Dover town, Kingfisher County	20	93	4.3	6	26	2	7.7	228	66.2	11.4	21	13
Dripping Springs CDP, Delaware County	1	7	-	-	3	-	-	20	65.0	-	2	2
Drummond town, Garfield County	9	94	-	16	32	4	12.5	248	91.5	21.8	54	13
Drumright city	71	563	3.7	79	220	11	5.0	1 888	78.7	12.9	386	174
Creek County (part)	64	552	3.8	79	210	8	3.8	1 837	78.7	13.1	368	156
Payne County (part)	7	11	-	-	10	3	30.0	51	78.4	5.9	18	18
Dry Creek CDP, Cherokee County	4	39	17.9	6	11	-	-	155	82.6	14.2	25	17
Duchess Landing CDP, McIntosh County	-	-	(X)	-	-	-	(X)	27	77.8	29.6	6	-
Duncan city, Stephens County	641	3 673	3.2	592	1 215	119	9.8	15 179	76.8	19.7	2 815	1 345
Durant city, Bryan County	462	2 101	1.8	1 686	1 108	159	14.4	7 965	73.5	22.5	1 285	472
Dustin town, Hughes County	12	87	-	15	26	8	30.8	290	60.0	5.2	49	22
Dwight Mission CDP, Sequoyah County	-	3	-	-	6	6	100.0	34	64.7	-	11	-
Eakly town, Caddo County	4	32	-	2	9	-	-	179	75.4	10.6	33	16
Earlsboro town, Pottawatomie County	16	96	2.1	33	43	4	9.3	331	67.7	6.6	57	28
East Duke town, Jackson County	17	76	1.3	17	26	-	-	281	85.1	10.7	41	15
Edmond city, Oklahoma County	2 630	13 056	10.5	7 057	4 840	132	2.7	42 085	94.2	47.8	6 150	1 832
Eldon CDP, Cherokee County	37	206	2.9	16	18	18	100.0	603	64.0	12.6	80	29
Eldorado town, Jackson County	11	80	1.3	29	30	4	13.3	342	66.1	9.4	59	30
Elgin city, Comanche County	50	257	1.9	67	88	6	6.8	734	87.2	19.5	134	33
Elk City city, Beckham County	484	1 926	1.9	279	545	46	8.4	6 749	76.3	19.1	990	424
Elmer town, Jackson County	2	12	16.7	3	3	-	-	56	66.1	3.6	14	5
Elmore City town, Garvin County	18	125	-	10	65	5	7.7	505	72.3	9.3	79	38
El Reno city, Canadian County	477	2 731	8.2	583	973	122	12.5	10 744	79.4	12.8	1 722	540
Empire City town, Stephens County	27	172	7.6	20	57	2	3.5	519	85.2	19.7	96	36
Enid city, Garfield County	1 441	8 116	8.8	1 785	2 560	277	10.8	30 884	81.7	20.0	5 420	2 098
Erick city, Beckham County	25	203	1.0	17	67	-	-	701	67.9	8.4	102	48
Erin Springs town, Garvin County	-	15	-	-	-	-	(X)	85	27.1	-	12	12
Etowah town, Cleveland County	2	44	9.1	5	17	-	-	70	68.6	4.3	12	2
Eufaula city, McIntosh County	53	358	2.5	78	116	23	19.8	1 924	71.6	16.6	327	178
Evening Shade CDP, Sequoyah County	16	105	1.9	17	31	5	16.1	348	83.0	14.1	90	31
Fairfax town, Osage County	29	306	-	20	106	14	13.2	997	71.2	11.3	162	87
Fairfield CDP, Adair County	10	105	-	14	28	3	10.7	232	74.1	13.4	33	8
Fairland town, Ottawa County	13	204	3.9	41	83	15	18.1	683	73.9	9.1	145	69
Fairmont town, Garfield County	4	29	31.0	4	10	-	-	94	71.3	12.8	16	4
Fair Oaks town	4	19	-	7	11	-	-	73	76.7	-	11	2
Rogers County (part)	-	-	(X)	-	-	-	(X)	5	60.0	-	-	-
Wagoner County (part)	4	19	-	7	11	-	-	68	77.9	-	11	2

Table 4. **Education and Veteran Status: 2000**—Con.

[Data based on a sample (except Tables 65-68). For information on confidentiality protection, coverage, sampling error, and nonsampling error, see Appendix G.
For location of definitions, see "How to Use This Census Report"]

State County Place	Population 3 years and over enrolled in school				Population 16 to 19 years			Population 25 years and over			Civilian veterans 18 years and over	
		Elementary or high school				Not enrolled in school and not high school graduate						
	Pre-primary school	Number	Percent in private school	College or graduate school	Total	Number	Percent	Number	Percent high school graduate or higher	Percent with Bachelor's degree or higher	Total	65 years and over
PLACE—Con.												
Fairview city, Major County	114	451	-	44	158	6	3.8	1 921	76.5	18.1	251	93
Fallis town, Lincoln County	2	6	33.3	-	2	-	-	17	88.2	11.8	5	2
Fanshawe town	10	83	-	6	17	2	11.8	275	63.3	12.4	45	22
Latimer County (part)	-	-	(X)	-	-	-	(X)	-	(X)	(X)	-	-
Le Flore County (part)	10	83	-	6	17	2	11.8	275	63.3	12.4	45	22
Fargo town, Ellis County	19	82	19.5	5	30	3	10.0	219	85.4	11.0	41	6
Faxon town, Comanche County	-	49	-	15	19	2	10.5	90	83.3	7.8	18	6
Fitzhugh town, Pontotoc County	11	41	-	21	5	-	-	139	79.9	29.5	15	12
Fletcher town, Comanche County	28	210	4.3	53	64	6	9.4	687	77.4	13.5	135	50
Flint Creek CDP, Delaware County	34	88	-	10	32	8	25.0	413	80.9	13.8	107	52
Flute Springs CDP, Sequoyah County	3	29	-	5	13	6	46.2	163	65.6	7.4	16	5
Foraker town, Osage County	-	2	-	-	-	-	(X)	12	83.3	-	-	-
Forest Park town, Oklahoma County	30	209	8.1	59	107	3	2.8	765	91.9	37.1	174	79
Forgan town, Beaver County	17	118	-	16	32	3	9.4	317	79.5	11.0	25	8
Fort Cobb town, Caddo County	23	144	6.3	36	27	-	-	403	83.9	16.1	70	33
Fort Coffee town, Le Flore County	7	95	7.4	13	34	-	-	306	77.1	14.1	69	15
Fort Gibson town	142	910	3.7	182	259	17	6.6	2 397	79.1	14.5	372	112
Cherokee County (part)	-	2	-	-	-	-	(X)	13	53.8	-	6	-
Muskogee County (part)	142	908	3.7	182	259	17	6.6	2 384	79.2	14.6	366	112
Fort Supply town, Woodward County	6	71	-	9	27	-	-	225	81.8	4.4	37	14
Fort Towson town, Choctaw County	25	103	-	8	39	4	10.3	410	63.4	6.3	75	34
Foss town, Washita County	-	26	-	4	8	-	-	93	81.7	11.8	19	13
Foyil town, Rogers County	8	58	-	1	10	-	-	170	69.4	5.3	27	5
Francis town, Pontotoc County	17	54	-	6	18	-	-	230	70.4	10.9	42	13
Frederick city, Tillman County	90	937	1.3	60	219	22	10.0	3 040	62.4	10.9	354	184
Freedom town, Woods County	13	51	-	11	14	-	-	161	87.0	22.4	27	13
Gage town, Ellis County	16	79	-	4	30	2	6.7	310	77.1	13.5	57	28
Gans town, Sequoyah County	14	33	-	9	8	-	-	134	67.9	-	19	4
Garber city, Garfield County	33	149	2.0	15	36	8	22.2	563	80.1	9.9	112	48
Garvin town, McCurtain County	3	33	-	2	4	-	-	101	77.2	7.9	7	-
Gate town, Beaver County	-	20	-	2	7	-	-	65	75.4	21.5	3	2
Geary city	51	258	-	29	70	7	10.0	800	70.1	10.0	130	54
Blaine County (part)	47	236	-	27	60	3	5.0	733	70.8	9.8	113	51
Canadian County (part)	4	22	-	2	10	4	40.0	67	62.7	11.9	17	3
Gene Autry town, Carter County	3	15	-	-	1	-	-	66	66.7	-	10	2
Geronimo town, Comanche County	27	218	1.4	35	65	5	7.7	574	79.4	8.7	147	32
Gerty town, Hughes County	4	24	-	-	7	-	-	64	56.3	-	16	4
Glencoe town, Payne County	13	139	1.4	19	43	2	4.7	388	78.1	7.7	58	10
Glenpool city, Tulsa County	293	1 953	4.0	336	531	38	7.2	4 752	85.6	17.9	621	83
Goldsby town, McClain County	35	215	4.2	60	88	9	10.2	765	84.8	19.6	110	23
Goltry town, Alfalfa County	4	75	14.7	2	13	1	7.7	213	79.3	8.5	40	13
Goodwell town, Texas County	49	110	8.2	545	187	1	0.5	394	95.7	48.7	57	9
Gore town, Sequoyah County	14	156	-	43	66	5	7.6	631	75.4	20.1	121	59
Gotebo town, Kiowa County	5	48	-	12	18	1	5.6	202	76.2	6.9	42	12
Gould town, Harmon County	3	49	-	8	23	2	8.7	119	67.2	10.9	13	7
Gracemont town, Caddo County	13	67	-	3	23	-	-	206	66.5	9.2	28	15
Grainola town, Osage County	-	6	-	-	4	-	-	25	56.0	8.0	5	3
Grandfield city, Tillman County	22	224	-	13	74	3	4.1	717	66.7	11.6	112	62
Grand Lake Towne town, Mayes County	-	14	-	-	3	-	-	54	96.3	13.0	8	5
Granite town, Greer County	27	166	-	121	67	14	20.9	1 359	78.2	10.4	235	54
Grayson town, Okmulgee County	10	26	-	6	7	-	-	98	76.5	6.1	11	4
Greasy CDP, Adair County	13	70	4.3	13	23	-	-	246	69.5	15.9	31	5
Greenfield town, Blaine County	-	16	-	2	9	-	-	77	71.4	7.8	7	2
Gregory CDP, Rogers County	23	40	-	9	5	-	-	119	96.6	26.9	17	4
Grove city, Delaware County	117	682	6.6	134	192	34	17.7	3 825	81.4	17.8	783	446
Guthrie city, Logan County	223	1 897	6.9	628	798	105	13.2	6 372	76.2	14.4	1 014	404
Guymon city, Texas County	331	2 040	0.2	317	742	178	24.0	6 235	67.6	17.6	718	288
Haileyville city, Pittsburg County	43	166	1.2	32	32	1	3.1	568	76.9	10.9	116	44
Hallett town, Pawnee County	2	39	10.3	-	7	-	-	93	74.2	-	20	5
Hall Park town, Cleveland County	35	286	9.1	62	72	-	-	713	94.2	47.5	144	42
Hammon town	15	103	4.9	9	42	4	9.5	280	75.4	6.8	55	9
Custer County (part)	-	-	(X)	-	-	-	(X)	3	66.7	-	-	-
Roger Mills County (part)	15	103	4.9	9	42	4	9.5	277	75.5	6.9	55	9
Hanna town, McIntosh County	10	52	-	-	13	-	-	53	67.9	3.8	4	-
Hardesty town, Texas County	16	75	-	3	37	5	13.5	165	64.2	11.5	17	3
Harrah city, Oklahoma County	141	1 023	4.7	227	332	29	8.7	3 001	83.5	16.3	615	169
Hartshorne city, Pittsburg County	60	363	-	66	132	27	20.5	1 389	72.3	9.5	254	93
Haskell town, Muskogee County	51	344	6.7	26	101	10	9.9	1 191	63.6	9.7	183	100
Hastings town, Jefferson County	4	20	-	-	8	-	-	119	83.2	11.8	38	20
Haworth town, McCurtain County	13	74	-	13	26	2	7.7	209	60.3	4.3	36	11
Headrick town, Jackson County	4	24	-	7	10	-	-	99	69.7	8.1	24	7
Healdton city, Carter County	105	516	1.0	105	167	-	-	1 903	70.2	10.3	326	142
Heavener city, Le Flore County	87	543	1.1	76	245	92	37.6	1 912	60.4	9.6	235	99
Helena town, Alfalfa County	10	70	2.9	15	26	-	-	311	80.7	18.3	53	16
Hendrix town, Bryan County	1	10	-	-	-	-	(X)	63	63.5	6.3	11	3
Hennessey town, Kingfisher County	54	401	-	38	127	28	22.0	1 256	66.8	14.6	168	103
Henryetta city, Okmulgee County	190	1 096	4.1	101	378	97	25.7	4 020	64.4	9.5	676	374
Hickory town, Murray County	3	13	-	-	3	-	-	54	72.2	11.1	7	3
Hillsdale town, Garfield County	2	23	13.0	6	7	-	-	60	88.3	3.3	9	4
Hinton town, Caddo County	72	326	3.1	87	95	11	11.6	1 520	71.7	11.6	212	52
Hitchcock town, Blaine County	5	54	1.9	7	15	-	-	81	60.5	13.6	2	2

Table 4. **Education and Veteran Status: 2000**—Con.

[Data based on a sample (except Tables 65-68). For information on confidentiality protection, coverage, sampling error, and nonsampling error, see Appendix G.
For location of definitions, see "How to Use This Census Report"]

State County Place	Population 3 years and over enrolled in school				Population 16 to 19 years			Population 25 years and over			Civilian veterans 18 years and over	
		Elementary or high school				Not enrolled in school and not high school graduate						
	Pre-primary school	Number	Percent in private school	College or graduate school	Total	Number	Percent	Number	Percent high school graduate or higher	Percent with Bachelor's degree or higher	Total	65 years and over
PLACE—Con.												
Hitchita town, McIntosh County	4	6	-	1	4	-	-	79	43.0	2.5	18	7
Hobart city, Kiowa County	127	654	-	136	231	13	5.6	2 686	76.8	14.7	493	227
Hoffman town, Okmulgee County	6	31	-	2	14	3	21.4	90	57.8	14.4	8	4
Holdenville city, Hughes County	167	832	11.9	133	205	16	7.8	3 146	71.6	10.2	495	268
Hollis city, Harmon County	50	493	2.4	21	155	14	9.0	1 559	58.4	6.4	195	89
Hollister town, Tillman County	2	21	-	3	3	-	-	33	54.5	-	6	-
Hominy city, Osage County	97	534	1.1	43	124	3	2.4	1 600	68.8	8.5	281	113
Hooker city, Texas County	39	344	-	45	119	14	11.8	1 131	79.5	17.5	199	71
Hoot Owl town, Mayes County	-	-	(X)	-	-	-	(X)	-	(X)	(X)	-	-
Horntown town, Hughes County	-	11	-	-	3	-	-	39	71.8	12.8	9	4
Howe town, Le Flore County	23	133	2.3	17	61	16	26.2	417	64.3	5.0	59	11
Hugo city, Choctaw County	201	875	0.8	159	284	55	19.4	3 639	69.5	9.1	613	241
Hulbert town, Cherokee County	9	132	1.5	32	53	9	17.0	306	69.0	10.1	58	23
Hunter town, Garfield County	10	23	-	4	6	-	-	122	79.5	18.9	22	8
Hydro town	23	168	-	65	84	8	9.5	718	67.4	16.3	119	72
Blaine County (part)	2	34	-	8	20	-	-	240	65.0	23.3	36	33
Caddo County (part)	21	134	-	57	64	8	12.5	478	68.6	12.8	83	39
Idabel city, McCurtain County	283	1 367	1.9	314	480	50	10.4	4 195	70.0	12.4	627	212
Indiahoma town, Comanche County	14	82	2.4	12	30	6	20.0	230	75.7	8.7	40	12
Indianola town, Pittsburg County	-	43	-	13	6	-	-	112	69.6	7.1	33	12
Inola town, Rogers County	68	342	-	63	102	9	8.8	962	75.1	10.0	241	91
Iron Post CDP, Mayes County	8	19	-	9	10	-	-	92	72.8	-	17	-
Jamestown town, Rogers County	-	4	-	2	6	-	-	9	100.0	-	3	3
Jay city, Delaware County	78	470	0.9	45	137	15	10.9	1 543	66.9	12.8	197	72
Jefferson town, Grant County	-	6	-	2	6	-	-	25	80.0	16.0	5	4
Jenks city, Tulsa County	363	1 991	9.5	453	592	20	3.4	6 050	88.5	31.9	881	215
Jennings town, Pawnee County	9	69	2.9	17	22	3	13.6	260	73.1	3.8	45	17
Jet town, Alfalfa County	6	34	-	8	7	-	-	194	83.0	16.0	38	18
Johnson town, Pottawatomie County	6	41	4.9	6	11	-	-	175	77.7	10.3	23	8
Jones town, Oklahoma County	82	499	1.8	105	194	30	15.5	1 620	75.1	13.7	282	93
Justice CDP, Rogers County	66	248	2.8	31	45	-	-	926	83.5	16.2	224	77
Kansas town, Delaware County	18	153	2.0	18	75	16	21.3	384	79.2	8.6	43	21
Kaw City city, Kay County	17	54	3.7	6	18	5	27.8	251	83.3	8.8	49	19
Kellyville town, Creek County	28	190	1.1	21	59	9	15.3	575	74.1	3.5	98	35
Kemp town, Bryan County	2	25	-	-	4	-	-	101	77.2	3.0	18	5
Kendrick town, Lincoln County	6	10	-	-	2	2	100.0	80	56.3	-	14	9
Kenefic town, Bryan County	32	29	-	1	6	4	66.7	128	59.4	5.5	19	11
Keota town, Haskell County	27	125	-	13	32	-	-	286	59.8	5.6	35	10
Ketchum town, Craig County	4	62	-	6	25	1	4.0	185	71.4	8.6	33	8
Keyes town, Cimarron County	19	82	2.4	9	14	3	21.4	261	76.6	9.2	37	23
Keys CDP, Cherokee County	10	66	-	5	31	20	64.5	224	77.7	21.0	12	-
Kiefer town, Creek County	41	187	7.0	27	72	4	5.6	620	76.9	6.3	80	11
Kildare town, Kay County	2	26	-	-	6	3	50.0	60	70.0	26.7	6	2
Kingfisher city, Kingfisher County	101	819	12.5	78	246	8	3.3	2 818	79.6	17.6	304	185
Kingston town, Marshall County	42	255	0.8	35	90	18	20.0	913	66.3	9.3	169	69
Kinta town, Haskell County	11	33	-	3	11	-	-	159	62.3	18.9	26	11
Kiowa town, Pittsburg County	14	137	-	17	43	4	9.3	449	67.9	4.0	73	31
Knowles town, Beaver County	-	-	(X)	-	-	-	(X)	6	83.3	-	-	-
Konawa city, Seminole County	64	321	1.9	44	86	11	12.8	921	68.5	9.8	136	60
Krebs city, Pittsburg County	55	389	1.8	62	132	14	10.6	1 298	78.1	10.1	235	73
Kremlin town, Garfield County	5	68	7.4	6	20	-	-	167	86.2	10.2	25	9
Lahoma town, Garfield County	26	89	-	36	27	-	-	368	78.5	4.9	54	22
Lake Aluma town, Oklahoma County	2	16	100.0	-	5	-	-	70	95.7	78.6	8	6
Lamar town, Hughes County	3	53	-	-	16	4	25.0	127	74.8	4.7	21	5
Lambert town, Alfalfa County	-	-	(X)	-	-	-	(X)	9	22.2	-	3	3
Lamont town, Grant County	12	116	-	23	45	-	-	283	83.4	14.5	38	19
Langley town, Mayes County	15	90	1.1	11	22	5	22.7	455	78.0	10.3	72	39
Langston town, Logan County	14	78	1.3	1 300	480	-	-	239	84.9	33.1	31	3
Laverne town, Harper County	23	165	-	24	63	-	-	758	79.6	18.3	120	67
Lawrence Creek town, Creek County	8	29	-	-	6	1	16.7	72	84.7	5.6	16	4
Lawton city, Comanche County	3 604	16 807	3.8	6 081	6 715	562	8.4	53 060	85.4	19.3	13 232	2 823
Leach CDP, Delaware County	10	41	-	9	7	-	-	159	86.8	16.4	31	10
Leedey town, Dewey County	5	50	-	7	22	3	13.6	277	80.5	13.4	39	19
Le Flore town, Le Flore County	5	18	-	6	15	2	13.3	108	81.5	20.4	20	14
Lehigh city, Coal County	18	73	-	9	24	2	8.3	192	57.8	1.6	38	12
Lenapah town, Nowata County	9	61	-	6	17	-	-	182	73.6	7.7	35	12
Leon town, Love County	-	14	-	-	2	-	-	54	59.3	9.3	8	3
Lexington city, Cleveland County	45	390	1.3	80	87	10	11.5	1 344	65.1	6.3	205	91
Liberty town	10	43	4.7	-	20	-	-	126	84.1	9.5	10	2
Okmulgee County (part)	4	15	-	-	9	-	-	61	93.4	-	6	-
Tulsa County (part)	6	28	7.1	-	11	-	-	65	75.4	18.5	4	2
Lima town, Seminole County	10	19	-	-	4	-	-	43	48.8	7.0	8	6
Limestone CDP, Rogers County	27	134	10.4	38	61	-	-	433	92.1	30.5	88	13
Lindsay city, Garvin County	94	477	-	82	221	9	4.1	1 923	71.0	14.7	214	154
Loco town, Stephens County	-	33	-	-	5	-	-	111	57.7	-	18	8
Locust Grove town, Mayes County	44	278	1.1	42	84	13	15.5	729	67.9	6.4	127	44
Lone Grove city, Carter County	164	986	7.3	100	256	34	13.3	2 883	80.6	13.0	424	90
Lone Wolf town, Kiowa County	18	102	-	5	37	3	8.1	307	80.1	14.3	59	23
Long CDP, Sequoyah County	19	98	3.1	-	23	-	-	235	68.1	3.4	46	3
Longdale town, Blaine County	18	65	-	4	15	2	13.3	191	64.4	4.7	35	14
Longtown CDP, Pittsburg County	62	275	5.5	46	91	-	-	1 902	72.9	13.7	548	249
Lookeba town, Caddo County	6	48	-	3	12	-	-	87	49.4	5.7	7	5
Lost City CDP, Cherokee County	26	180	5.6	38	55	6	10.9	526	70.5	15.4	75	29

Table 4. **Education and Veteran Status: 2000**—Con.

[Data based on a sample (except Tables 65-68). For information on confidentiality protection, coverage, sampling error, and nonsampling error, see Appendix G.
For location of definitions, see "How to Use This Census Report"]

State County Place	Population 3 years and over enrolled in school				Population 16 to 19 years			Population 25 years and over			Civilian veterans 18 years and over	
		Elementary or high school				Not enrolled in school and not high school graduate						
	Pre-primary school	Number	Percent in private school	College or graduate school	Total	Number	Percent	Number	Percent high school graduate or higher	Percent with Bachelor's degree or higher	Total	65 years and over
PLACE—Con.												
Lotsee town, Tulsa County	-	-	(X)	-	-	-	(X)	6	100.0	100.0	-	-
Loveland town, Tillman County	-	-	(X)	2	-	-	(X)	4	100.0	50.0	-	-
Loyal town, Kingfisher County	4	22	-	-	3	-	-	53	90.6	11.3	3	-
Luther town, Oklahoma County	18	157	15.9	22	44	5	11.4	393	83.0	7.6	76	21
Lyons Switch CDP, Adair County	3	37	-	2	2	-	-	153	75.2	22.9	29	14
McAlester city, Pittsburg County	443	2 947	2.5	531	849	85	10.0	12 300	78.3	14.7	2 215	754
McCord CDP, Osage County	54	327	6.1	40	102	-	-	1 176	78.3	13.9	211	88
McCurtain town, Haskell County	3	113	-	22	35	3	8.6	319	57.4	7.2	45	12
McKey CDP, Sequoyah County	-	22	-	-	8	-	-	83	56.6	-	28	9
McLoud town, Pottawatomie County	80	576	1.2	142	142	11	7.7	2 479	84.5	9.2	357	118
Macomb town, Pottawatomie County	-	23	21.7	1	6	-	-	39	53.8	-	14	-
Madill city, Marshall County	112	581	1.4	68	231	61	26.4	2 151	61.6	11.9	337	176
Manchester town, Grant County	7	24	-	-	5	-	-	88	69.3	1.1	16	12
Mangum city, Greer County	54	531	7.0	106	195	-	-	1 939	73.0	12.9	324	166
Manitou town, Tillman County	8	105	6.7	8	60	-	-	149	71.8	5.4	29	10
Mannford town	83	371	1.9	118	51	-	-	1 301	84.3	17.7	178	83
Creek County (part)	76	371	1.9	118	51	-	-	1 269	84.7	18.1	176	83
Pawnee County (part)	-	-	(X)	-	-	-	(X)	8	100.0	-	2	-
Tulsa County (part)	7	-	(X)	-	-	-	(X)	24	58.3	-	-	-
Mannsville town, Johnston County	16	136	2.2	23	21	-	-	380	67.9	8.2	75	17
Maramec town, Pawnee County	-	26	23.1	-	13	-	-	81	88.9	2.5	13	2
Marble City town, Sequoyah County	15	38	2.6	8	7	-	-	138	63.0	1.4	10	4
Marble City Community CDP, Sequoyah County	20	86	7.0	2	28	2	7.1	246	72.4	8.9	52	7
Marietta city, Love County	78	474	5.1	69	159	23	14.5	1 541	61.5	10.0	189	80
Marland town, Noble County	14	101	2.0	-	29	3	10.3	148	73.6	3.4	21	4
Marlow city, Stephens County	69	929	2.2	221	304	20	6.6	3 063	72.9	14.9	474	283
Marshall town, Logan County	4	40	-	2	20	2	10.0	177	71.2	4.0	28	9
Martha town, Jackson County	7	50	-	2	12	-	-	115	64.3	5.2	25	4
Maryetta CDP, Adair County	5	32	-	13	11	-	-	77	76.6	35.1	14	6
Maud city	34	181	2.2	25	77	10	13.0	686	67.8	6.0	112	46
Pottawatomie County (part)	22	120	3.3	19	55	8	14.5	472	69.3	7.0	66	31
Seminole County (part)	12	61	-	6	22	2	9.1	214	64.5	3.7	46	15
May town, Harper County	-	1	-	-	1	-	-	23	87.0	21.7	9	2
Maysville town, Garvin County	65	218	6.9	20	62	8	12.9	823	69.4	8.5	136	50
Mazie CDP, Mayes County	-	15	-	-	15	-	-	71	73.2	-	-	-
Mead town, Bryan County	4	54	-	1	1	-	-	87	62.1	8.0	17	10
Medford city, Grant County	41	241	1.7	22	75	2	2.7	805	82.2	14.0	138	61
Medicine Park town, Comanche County	12	71	-	22	29	4	13.8	246	76.8	11.4	45	14
Meeker town, Lincoln County	29	195	6.7	25	58	9	15.5	585	73.0	12.1	120	46
Meno town, Major County	8	29	13.8	1	4	-	-	130	76.2	13.1	10	4
Meridian town, Logan County	6	8	-	-	-	-	(X)	36	80.6	33.3	-	-
Meridian CDP, Stephens County	54	264	0.4	36	74	9	12.2	1 000	79.2	5.9	191	100
Miami city, Ottawa County	414	2 130	1.5	1 042	1 029	150	14.6	8 728	78.2	14.9	1 672	775
Midwest City city, Oklahoma County	1 836	9 916	7.3	3 196	3 051	206	6.8	34 078	85.6	17.0	7 982	2 401
Milburn town, Johnston County	23	93	-	7	19	-	-	205	61.5	9.8	45	8
Mill Creek town, Johnston County	14	68	2.9	9	28	3	10.7	195	74.9	7.7	30	6
Millerton town, McCurtain County	6	48	-	10	8	-	-	219	63.5	5.0	52	16
Minco city, Grady County	41	377	-	41	113	5	4.4	1 062	79.3	14.4	120	63
Moffett town, Sequoyah County	17	35	8.6	4	11	1	9.1	99	50.5	1.0	11	2
Moore city, Cleveland County	1 413	8 345	4.3	2 469	2 644	331	12.5	25 018	87.1	16.8	4 990	1 019
Mooreland town, Woodward County	46	223	-	31	63	6	9.5	816	78.2	11.8	111	58
Morris city, Okmulgee County	20	334	1.2	53	105	10	9.5	785	78.0	12.5	131	47
Morrison town, Noble County	23	147	-	18	31	-	-	405	78.3	13.8	62	13
Mounds town, Creek County	35	242	6.6	27	71	6	8.5	700	72.9	10.3	120	30
Mountain Park town, Kiowa County	15	84	-	9	18	3	16.7	240	60.4	7.5	47	21
Mountain View town, Kiowa County	22	131	0.8	26	34	2	5.9	643	74.8	12.0	80	41
Muldrow town, Sequoyah County	126	586	4.1	70	201	37	18.4	1 898	61.5	9.7	302	94
Mule Barn town, Pawnee County	-	-	(X)	-	-	-	(X)	-	(X)	(X)	-	-
Mulhall town, Logan County	3	52	-	2	20	-	-	166	76.5	8.4	34	10
Murphy CDP, Mayes County	17	7	-	-	-	-	(X)	119	60.5	5.0	18	-
Muskogee city, Muskogee County	1 213	6 509	2.3	1 477	2 133	339	15.9	24 820	75.3	17.5	4 629	1 837
Mustang city, Canadian County	425	2 812	2.6	622	797	15	1.9	8 235	90.0	17.8	1 401	323
Mutual town, Woodward County	-	23	-	4	6	1	16.7	47	83.0	34.0	4	2
Narcissa CDP, Ottawa County	3	15	-	5	2	-	-	68	82.4	8.8	20	6
Nash town, Grant County	3	45	4.4	8	8	-	-	149	85.9	5.4	28	12
New Alluwe town, Nowata County	14	20	-	1	5	2	40.0	65	84.6	7.7	13	6
Newcastle city, McClain County	98	1 127	8.1	347	285	11	3.9	3 536	87.5	22.5	584	153
New Cordell city, Washita County	95	592	4.2	88	195	4	2.1	1 848	76.2	15.5	325	117
New Eucha CDP, Delaware County	-	55	-	3	13	2	15.4	148	77.0	4.1	32	8
Newkirk city, Kay County	102	409	1.2	60	162	15	9.3	1 474	77.4	10.2	245	99
New Tulsa town, Wagoner County	21	137	-	18	34	7	20.6	304	75.7	4.6	54	13
Nichols Hills city, Oklahoma County	120	696	71.4	241	195	-	-	2 897	98.2	68.7	480	279
Nicoma Park city, Oklahoma County	67	434	1.8	101	148	12	8.1	1 638	76.4	8.6	268	99
Ninnekah town, Grady County	25	180	1.1	32	59	7	11.9	684	76.6	14.5	114	41
Noble city, Cleveland County	133	1 000	3.8	244	268	36	13.4	3 313	82.4	14.0	632	174
Norge town, Grady County	7	27	-	-	11	-	-	52	65.4	7.7	3	3
Norman city, Cleveland County	2 480	13 639	6.3	20 405	7 902	358	4.5	55 108	90.3	39.8	8 915	2 827
North Enid town, Garfield County	17	134	2.2	13	52	2	3.8	554	83.2	11.4	89	43
North Miami town, Ottawa County	6	114	-	17	46	3	6.5	250	68.8	2.4	44	15
Notchietown CDP, Sequoyah County	5	87	-	9	41	-	-	295	68.8	13.2	63	21
Nowata city, Nowata County	140	750	-	92	186	17	9.1	2 757	69.4	9.6	472	205
Oak Grove town, Pawnee County	2	-	(X)	-	-	-	(X)	12	75.0	-	-	-

Table 4. **Education and Veteran Status: 2000**—Con.

[Data based on a sample (except Tables 65-68). For information on confidentiality protection, coverage, sampling error, and nonsampling error, see Appendix G.
For location of definitions, see "How to Use This Census Report"]

State County Place	Population 3 years and over enrolled in school				Population 16 to 19 years			Population 25 years and over			Civilian veterans 18 years and over	
		Elementary or high school				Not enrolled in school and not high school graduate						
	Pre-primary school	Number	Percent in private school	College or graduate school	Total	Number	Percent	Number	Percent high school graduate or higher	Percent with Bachelor's degree or higher	Total	65 years and over
PLACE—Con.												
Oakhurst CDP	100	416	11.3	136	122	21	17.2	1 903	67.5	6.2	346	68
Creek County (part)	32	73	6.8	31	34	-	-	496	47.0	-	87	-
Tulsa County (part)	68	343	12.2	105	88	21	23.9	1 407	74.7	8.4	259	68
Oakland town, Marshall County	23	116	1.7	11	42	6	14.3	398	70.4	5.8	36	15
Oaks town	16	122	1.6	8	27	5	18.5	177	67.2	7.9	19	6
Cherokee County (part)	-	-	(X)	-	-	-	(X)	20	50.0	20.0	-	-
Delaware County (part)	16	122	1.6	8	27	5	18.5	157	69.4	6.4	19	6
Oakwood town, Dewey County	-	1	-	2	1	-	-	35	82.9	8.6	7	1
Ochelata town, Washington County	9	115	-	14	44	2	4.5	297	82.8	10.4	51	23
Oilton city, Creek County	60	211	9.5	18	54	8	14.8	697	72.5	5.6	111	43
Okarche town	41	238	30.3	40	78	6	7.7	770	87.5	17.4	120	47
Canadian County (part)	17	45	44.4	5	21	5	23.8	190	76.8	15.3	30	14
Kingfisher County (part)	24	193	26.9	35	57	1	1.8	580	91.0	18.1	90	33
Okay town, Wagoner County	35	152	1.3	3	45	4	8.9	357	64.7	2.5	73	15
Okeene town, Blaine County	32	227	-	23	66	5	7.6	859	77.9	16.1	125	63
Okemah city, Okfuskee County	116	501	-	105	178	14	7.9	1 952	70.6	12.3	297	131
Oklahoma City city	17 220	84 835	9.0	31 046	28 644	4 120	14.4	323 219	81.3	24.0	52 359	17 143
Canadian County (part)	895	5 624	4.9	1 193	1 741	48	2.8	16 789	90.3	25.7	2 622	630
Cleveland County (part)	1 626	8 393	8.7	3 137	2 899	120	4.1	30 691	90.2	24.8	5 537	1 373
Oklahoma County (part)	14 699	70 818	9.3	26 716	24 004	3 952	16.5	275 695	79.8	23.8	44 200	15 140
Pottawatomie County (part)	-	-	(X)	-	-	-	(X)	44	43.2	-	-	-
Okmulgee city, Okmulgee County	405	2 233	2.2	1 079	968	130	13.4	8 037	76.9	13.0	1 566	597
Oktaha town, Muskogee County	7	65	12.3	3	20	6	30.0	177	76.3	5.1	27	8
Old Eucha CDP, Delaware County	2	17	-	-	24	5	20.8	45	33.3	-	6	2
Olustee town, Jackson County	23	141	2.1	24	41	4	9.8	395	71.1	8.1	81	21
Oologah town, Rogers County	20	166	4.2	38	59	5	8.5	573	85.5	14.7	119	31
Optima town, Texas County	9	44	-	4	16	8	50.0	135	68.1	4.4	22	2
Orlando town, Logan County	7	39	-	4	13	2	15.4	125	80.0	7.2	18	6
Osage town, Osage County	3	29	-	3	9	-	-	116	69.0	6.9	19	8
Owasso city	768	4 030	3.0	950	1 094	88	8.0	11 018	88.2	25.1	1 713	373
Rogers County (part)	-	-	(X)	-	-	-	(X)	-	(X)	(X)	-	-
Tulsa County (part)	768	4 030	3.0	950	1 094	88	8.0	11 018	88.2	25.1	1 713	373
Paden town, Okfuskee County	21	82	-	13	27	-	-	287	73.5	8.7	39	25
Panama town, Le Flore County	49	242	0.8	39	61	19	31.1	830	58.1	5.4	145	43
Paoli town, Garvin County	22	145	9.0	23	51	2	3.9	425	69.6	8.2	82	31
Paradise Hill town, Sequoyah County	4	16	-	3	5	-	-	69	84.1	13.0	16	14
Park Hill CDP, Cherokee County	154	829	5.7	218	386	84	21.8	2 042	74.6	21.6	330	93
Pauls Valley city, Garvin County	142	953	0.3	110	329	73	22.2	4 188	70.2	14.8	495	216
Pawhuska city, Osage County	157	709	5.6	87	186	-	-	2 360	77.3	14.7	418	205
Pawnee city, Pawnee County	54	481	1.0	69	153	4	2.6	1 462	77.9	14.5	191	95
Peavine CDP, Adair County	22	59	-	13	10	-	-	229	80.3	13.1	28	8
Pensacola town, Mayes County	3	7	-	-	-	-	(X)	45	75.6	-	14	4
Peoria town, Ottawa County	-	30	-	3	7	-	-	85	76.5	1.2	13	3
Perkins town, Payne County	68	431	1.4	86	130	6	4.6	1 447	80.9	20.0	223	106
Perry city, Noble County	135	884	0.5	160	258	26	10.1	3 489	81.6	14.4	548	235
Pettit CDP, Cherokee County	38	205	-	43	38	8	21.1	561	90.2	39.4	98	39
Phillips town, Coal County	5	31	-	7	11	-	-	108	76.9	14.8	16	6
Picher city, Ottawa County	47	300	1.3	44	110	10	9.1	1 054	60.4	4.6	202	71
Piedmont city	96	863	5.4	143	221	-	-	2 322	94.5	29.9	357	83
Canadian County (part)	96	863	5.4	143	221	-	-	2 322	94.5	29.9	357	83
Kingfisher County (part)	-	-	(X)	-	-	-	(X)	-	(X)	(X)	-	-
Pinhook Corners CDP, Sequoyah County	6	28	-	6	-	-	(X)	86	74.4	3.5	13	-
Pink town, Pottawatomie County	41	247	2.4	25	70	-	-	807	74.2	9.9	183	61
Pin Oak Acres CDP, Mayes County	9	96	6.3	12	22	-	-	230	66.5	3.0	34	-
Pittsburg town, Pittsburg County	8	45	-	13	14	-	-	170	74.1	4.1	29	8
Pocasset town, Grady County	6	40	-	2	10	3	30.0	114	76.3	4.4	18	8
Pocola town, Le Flore County	121	800	3.5	164	257	23	8.9	2 570	75.6	8.0	433	134
Ponca City city	903	4 523	9.1	804	1 379	164	11.9	16 908	83.2	21.5	3 002	1 359
Kay County (part)	903	4 523	9.1	804	1 379	164	11.9	16 908	83.2	21.5	3 002	1 359
Osage County (part)	-	-	(X)	-	-	-	(X)	-	(X)	(X)	-	-
Pond Creek city, Grant County	22	174	1.7	12	48	-	-	584	82.4	12.3	91	41
Porter town, Wagoner County	18	90	7.8	8	35	4	11.4	331	61.0	3.6	61	17
Porum town, Muskogee County	18	175	-	8	46	4	8.7	437	60.2	6.6	83	36
Poteau city, Le Flore County	281	1 113	3.5	499	535	54	10.1	4 964	70.5	16.4	810	303
Prague city, Lincoln County	43	348	-	66	118	1	0.8	1 444	71.4	11.6	241	115
Prue town, Osage County	17	80	-	12	26	2	7.7	280	76.8	9.6	59	31
Pryor Creek city, Mayes County	356	1 527	1.2	336	533	59	11.1	5 529	78.6	16.1	865	368
Pump Back CDP, Mayes County	16	26	-	11	2	-	-	125	76.0	23.2	40	17
Purcell city	199	958	2.5	230	437	38	8.7	3 612	76.5	15.7	551	239
Cleveland County (part)	-	-	(X)	-	-	-	(X)	-	(X)	(X)	-	-
McClain County (part)	199	958	2.5	230	437	38	8.7	3 612	76.5	15.7	551	239
Putnam town, Dewey County	2	13	-	-	5	-	-	42	78.6	14.3	8	4
Quapaw town, Ottawa County	23	229	0.9	14	73	15	20.5	576	67.7	5.2	95	38

Table 4. **Education and Veteran Status: 2000**—Con.

[Data based on a sample (except Tables 65-68). For information on confidentiality protection, coverage, sampling error, and nonsampling error, see Appendix G.
For location of definitions, see "How to Use This Census Report"]

State County Place	Population 3 years and over enrolled in school				Population 16 to 19 years			Population 25 years and over			Civilian veterans 18 years and over	
		Elementary or high school				Not enrolled in school and not high school graduate						
	Pre-primary school	Number	Percent in private school	College or graduate school	Total	Number	Percent	Number	Percent high school graduate or higher	Percent with Bachelor's degree or higher	Total	65 years and over
PLACE—Con.												
Quay town	-	4	-	-	2	-	-	33	66.7	-	6	-
Pawnee County (part)	-	-	(X)	-	2	-	-	18	66.7	-	4	-
Payne County (part)	-	4	-	-	-	-	(X)	15	66.7	-	2	-
Quinton town, Pittsburg County	40	174	-	32	41	3	7.3	725	64.4	7.3	91	50
Ralston town, Pawnee County	6	59	-	7	25	-	-	201	66.2	8.0	23	15
Ramona town, Washington County	10	104	8.7	4	29	6	20.7	360	78.9	15.6	59	28
Randlett town, Cotton County	18	92	-	8	25	3	12.0	307	73.6	9.4	47	17
Ratliff City town, Carter County	3	25	-	-	8	-	-	78	70.5	5.1	4	4
Rattan town, Pushmataha County	2	55	-	8	11	-	-	172	72.1	18.6	21	14
Ravia town, Johnston County	16	87	-	20	46	6	13.0	329	53.8	1.5	69	31
Redbird town, Wagoner County	9	47	-	-	6	-	-	95	54.7	6.3	19	3
Redbird Smith CDP, Sequoyah County	8	110	-	15	55	-	-	265	80.4	14.7	85	17
Red Oak town, Latimer County	17	121	-	18	32	4	12.5	396	71.0	6.3	63	24
Red Rock town, Noble County	9	51	-	17	20	-	-	158	69.0	7.6	16	6
Remy CDP, Sequoyah County	5	72	4.2	10	18	-	-	239	72.8	5.4	64	20
Renfrow town, Grant County	-	-	(X)	-	-	-	(X)	19	73.7	10.5	6	2
Rentiesville town, McIntosh County	2	23	-	1	2	-	-	57	77.2	24.6	11	3
Reydon town, Roger Mills County	3	27	-	3	11	-	-	112	63.4	13.4	13	6
Ringling town, Jefferson County	48	166	-	22	61	2	3.3	776	61.6	7.3	107	57
Ringwood city, Major County	24	76	-	9	27	8	29.6	266	54.9	11.3	41	21
Ripley town, Payne County	21	109	1.8	9	44	6	13.6	248	74.2	11.3	41	16
River Bottom CDP, Muskogee County	10	35	5.7	-	13	-	-	187	70.1	7.5	35	14
Rock Island town, Le Flore County	21	118	-	7	35	2	5.7	481	70.9	6.4	72	29
Rocky town, Washita County	4	46	-	5	20	1	5.0	137	78.8	10.2	22	6
Rocky Ford CDP, Delaware County	5	3	-	-	2	-	-	25	84.0	12.0	6	3
Rocky Mountain CDP, Adair County	16	138	2.2	8	26	4	15.4	268	59.0	10.4	23	6
Roff town, Pontotoc County	16	142	-	35	68	4	5.9	441	66.7	5.4	93	34
Roland town, Sequoyah County	122	531	3.8	50	202	35	17.3	1 642	73.7	7.7	269	93
Roosevelt town, Kiowa County	10	29	-	8	12	1	8.3	221	77.4	13.1	21	11
Rosedale town, McClain County	9	12	-	2	5	-	-	36	63.9	13.9	4	-
Rosston town, Harper County	12	34	-	1	-	-	(X)	44	59.1	6.8	2	-
Rush Springs town, Grady County	52	220	0.9	30	73	15	20.5	842	68.1	7.8	138	49
Ryan town, Jefferson County	26	144	-	10	65	10	15.4	591	60.4	8.6	94	51
St. Louis town, Pottawatomie County	5	34	-	5	15	1	6.7	115	73.9	7.0	15	6
Salem CDP, Adair County	-	9	-	3	3	-	-	28	46.4	17.9	-	-
Salina town, Mayes County	51	249	2.8	48	93	28	30.1	947	68.6	7.1	138	46
Sallisaw city, Sequoyah County	243	1 440	1.5	241	515	68	13.2	4 995	72.2	15.3	916	388
Sams Corner CDP, Mayes County	7	28	-	-	10	-	-	80	90.0	-	33	8
Sand Hills CDP, Muskogee County	3	59	-	12	20	-	-	260	68.5	10.4	53	8
Sand Springs city	574	3 881	7.9	766	1 318	104	7.9	11 110	81.9	17.5	1 907	625
Osage County (part)	16	41	7.3	16	16	-	-	231	93.1	38.1	68	17
Tulsa County (part)	558	3 840	7.9	750	1 302	104	8.0	10 879	81.7	17.1	1 839	608
Sapulpa city, Creek County	571	3 372	4.4	659	1 061	136	12.8	12 583	78.6	13.3	2 325	820
Sasakwa town, Seminole County	3	18	-	2	9	-	-	105	64.8	3.8	11	3
Savanna town, Pittsburg County	16	167	-	25	52	1	1.9	474	75.9	11.6	84	30
Sawyer town, Choctaw County	8	57	-	6	12	2	16.7	187	69.0	12.3	20	4
Sayre city, Beckham County	90	479	-	174	191	34	17.8	2 798	72.4	8.4	474	121
Schulter town, Okmulgee County	12	171	-	27	64	-	-	377	75.3	6.9	54	16
Scraper CDP, Cherokee County	19	139	-	23	31	-	-	311	84.2	24.8	46	18
Seiling city, Dewey County	28	196	-	21	85	6	7.1	569	78.6	17.4	96	42
Seminole city, Seminole County	210	1 265	1.1	384	523	70	13.4	4 331	73.8	15.2	743	338
Sentinel town, Washita County	18	177	-	19	43	5	11.6	547	78.1	17.0	76	43
Sequoyah CDP, Rogers County	25	127	-	11	43	1	2.3	470	77.4	13.8	71	13
Shady Grove CDP, Cherokee County	18	118	-	20	32	-	-	355	69.9	5.9	65	28
Shady Grove CDP, McIntosh County	29	-	(X)	7	7	-	-	144	86.1	4.9	27	13
Shady Grove town, Pawnee County	-	4	-	1	-	-	(X)	26	73.1	-	11	2
Shady Point town, Le Flore County	38	180	3.9	28	45	2	4.4	505	67.9	7.5	94	25
Shamrock town, Creek County	4	35	-	2	5	3	60.0	75	44.0	-	21	3
Sharon town, Woodward County	6	38	-	4	8	-	-	88	79.5	15.9	18	9
Shattuck town, Ellis County	19	170	2.9	28	62	12	19.4	915	76.9	22.1	166	71
Shawnee city, Pottawatomie County	1 000	4 321	5.7	3 074	2 030	199	9.8	17 292	77.8	18.5	3 118	1 329
Shidler city, Osage County	20	95	-	24	34	-	-	362	78.7	11.0	63	36
Short CDP, Sequoyah County	13	76	-	4	16	4	25.0	162	67.3	9.3	13	4
Silo town, Bryan County	14	44	-	7	14	2	14.3	167	81.4	35.9	15	8
Simms CDP, Muskogee County	2	62	-	-	37	18	48.6	169	59.2	2.4	23	9
Skedee town, Pawnee County	-	24	-	4	-	-	(X)	63	63.5	3.2	17	9
Skiatook town	235	1 246	3.9	198	388	47	12.1	3 341	79.5	12.9	493	179
Osage County (part)	173	911	3.2	101	280	44	15.7	2 432	78.9	13.0	357	126
Tulsa County (part)	62	335	6.0	97	108	3	2.8	909	81.3	12.8	136	53
Slaughterville town, Cleveland County	94	786	1.8	90	259	47	18.1	2 147	74.5	9.6	418	117
Slick town, Creek County	1	32	-	6	24	3	12.5	107	80.4	2.8	15	7
Smith Village town, Oklahoma County	-	5	-	1	-	-	(X)	28	85.7	-	8	2
Smithville town, McCurtain County	8	19	-	-	1	-	-	69	43.5	15.9	10	6
Snake Creek CDP, Mayes County	-	46	-	-	6	-	-	141	82.3	16.3	9	-
Snyder city, Kiowa County	57	304	3.9	46	116	13	11.2	952	76.2	16.4	150	49
Soper town, Choctaw County	16	73	-	13	19	3	15.8	212	68.9	7.1	39	21
Sour John CDP, Muskogee County	-	14	-	-	3	-	-	44	68.2	18.2	9	7
South Coffeyville town, Nowata County	16	166	4.8	24	51	4	7.8	539	75.3	6.7	75	42
Sparks town, Lincoln County	4	35	-	2	11	-	-	79	57.0	-	8	2
Spaulding town, Hughes County	2	7	-	2	4	-	-	39	74.4	-	7	4
Spavinaw town, Mayes County	14	97	-	9	17	-	-	348	56.6	3.4	68	27
Spencer city, Oklahoma County	94	730	2.1	135	251	15	6.0	2 418	72.6	10.5	573	222
Sperry town, Tulsa County	52	182	4.4	24	45	2	4.4	565	76.8	8.5	86	43

Table 4. **Education and Veteran Status: 2000**—Con.

[Data based on a sample (except Tables 65-68). For information on confidentiality protection, coverage, sampling error, and nonsampling error, see Appendix G.
For location of definitions, see "How to Use This Census Report"]

State County Place	Population 3 years and over enrolled in school				Population 16 to 19 years			Population 25 years and over			Civilian veterans 18 years and over	
		Elementary or high school				Not enrolled in school and not high school graduate						
	Pre-primary school	Number	Percent in private school	College or graduate school	Total	Number	Percent	Number	Percent high school graduate or higher	Percent with Bachelor's degree or higher	Total	65 years and over
PLACE—Con.												
Spiro town, Le Flore County	75	432	1.4	53	124	22	17.7	1 443	67.4	9.6	237	76
Sportsmen Acres town, Mayes County	9	51	9.8	8	10	-	-	109	66.1	1.8	36	11
Sportsmen Acres Community CDP, Mayes County	-	-	(X)	-	-	-	(X)	-	(X)	(X)	-	-
Springer town, Carter County	25	103	4.9	10	19	1	5.3	430	82.3	11.9	98	32
Sterling town, Comanche County	34	126	-	37	38	5	13.2	466	74.5	11.6	74	19
Stidham town, McIntosh County	-	22	-	1	-	-	(X)	14	21.4	-	2	-
Stigler city, Haskell County	71	465	-	47	155	20	12.9	1 813	61.1	10.2	253	113
Stillwater city, Payne County	863	3 902	2.8	15 908	4 244	53	1.2	18 334	91.6	48.0	2 557	864
Stilwell city, Adair County	149	584	3.6	101	195	18	9.2	1 970	57.7	7.7	236	69
Stonewall town, Pontotoc County	13	89	-	6	17	2	11.8	296	66.2	7.4	55	20
Stony Point CDP, Sequoyah County	3	30	-	-	5	-	-	115	66.1	9.6	24	7
Strang town, Mayes County	-	16	-	4	2	-	-	64	53.1	7.8	13	3
Stratford town, Garvin County	69	264	0.8	30	108	7	6.5	916	67.5	8.8	166	66
Stringtown town, Atoka County	7	66	-	28	23	2	8.7	238	60.9	6.3	40	22
Strong City town, Roger Mills County	3	7	-	2	4	-	-	28	85.7	14.3	2	-
Stroud city	78	465	1.1	70	159	23	14.5	1 849	76.6	14.3	269	129
Creek County (part)	-	-	(X)	-	-	-	(X)	-	(X)	(X)	-	-
Lincoln County (part)	78	465	1.1	70	159	23	14.5	1 849	76.6	14.3	269	129
Stuart town, Hughes County	7	37	-	2	17	2	11.8	147	74.1	15.0	39	17
Sugden town, Jefferson County	2	11	-	-	4	-	-	30	76.7	-	10	4
Sulphur city, Murray County	155	756	3.4	120	315	37	11.7	3 178	70.3	13.3	584	319
Summit town, Muskogee County	16	42	-	2	25	8	32.0	86	67.4	5.8	18	12
Swink town, Choctaw County	3	19	-	4	-	-	(X)	76	53.9	-	16	14
Sycamore CDP, Delaware County	4	82	-	-	24	6	25.0	89	65.2	10.1	16	-
Sycamore CDP, Sequoyah County	5	8	-	-	5	5	100.0	84	58.3	11.9	26	12
Taft town, Muskogee County	7	78	-	-	23	3	13.0	219	78.1	15.5	39	24
Tagg Flats CDP, Delaware County	-	6	-	-	6	3	50.0	10	-	-	-	-
Tahlequah city, Cherokee County	472	2 175	6.3	3 204	1 481	106	7.2	7 812	80.6	32.0	1 393	502
Talala town, Rogers County	13	76	-	4	19	5	26.3	161	87.0	5.6	15	5
Talihina town, Le Flore County	41	273	1.8	29	111	12	10.8	733	75.0	12.3	115	48
Taloga town, Dewey County	5	84	-	9	18	-	-	244	80.7	20.9	22	4
Tamaha town, Haskell County	6	37	2.7	7	5	-	-	138	72.5	6.5	33	13
Tatums town, Carter County	7	62	4.8	5	18	4	22.2	122	59.0	5.7	16	8
Tecumseh city, Pottawatomie County	188	1 261	1.7	149	460	69	15.0	3 807	76.2	14.6	703	304
Temple town, Cotton County	29	204	-	18	58	6	10.3	784	74.5	7.1	132	59
Tenkiller CDP, Cherokee County	10	98	4.1	18	20	3	15.0	346	65.9	11.3	61	16
Terlton town, Pawnee County	4	16	-	-	4	2	50.0	41	70.7	14.6	7	-
Terral town, Jefferson County	6	77	-	6	24	5	20.8	252	61.1	3.2	27	19
Texanna CDP, McIntosh County	49	321	4.0	57	113	16	14.2	1 774	79.4	12.5	446	206
Texhoma town, Texas County	33	194	-	21	72	9	12.5	552	69.6	15.9	62	31
Texola town, Beckham County	-	5	-	-	3	-	-	32	75.0	9.4	-	-
Thackerville town, Love County	10	95	4.2	14	23	2	8.7	295	67.8	5.8	36	4
The Village city, Oklahoma County	211	1 256	24.0	677	344	31	9.0	7 103	89.8	31.9	1 244	582
Thomas city, Custer County	49	223	8.1	58	64	-	-	831	77.1	17.3	131	54
Taiwah CDP, Rogers County	-	30	-	-	8	-	-	96	66.7	9.4	11	-
Tipton town, Tillman County	32	191	1.6	41	78	4	5.1	620	67.9	15.6	139	68
Tishomingo city, Johnston County	87	567	4.2	309	316	28	8.9	1 913	68.9	13.7	290	131
Tonkawa city, Kay County	101	565	2.1	479	338	12	3.6	1 907	77.2	19.0	355	153
Tribbey town, Pottawatomie County	3	74	-	-	10	3	30.0	164	76.8	4.9	29	8
Tryon town, Lincoln County	16	85	-	11	41	5	12.2	291	76.3	6.9	42	19
Tullahassee town, Wagoner County	3	45	-	5	7	3	42.9	74	75.7	2.7	16	4
Tulsa city	13 421	63 493	13.9	25 888	21 436	2 865	13.4	253 054	84.4	28.3	39 807	14 278
Osage County (part)	243	1 157	12.3	265	456	13	2.9	3 699	85.8	25.7	582	140
Rogers County (part)	-	-	(X)	-	-	-	(X)	-	(X)	(X)	-	-
Tulsa County (part)	13 178	62 336	13.9	25 623	20 980	2 852	13.6	249 355	84.4	28.3	39 225	14 138
Tupelo city, Coal County	15	93	-	17	31	3	9.7	211	58.8	4.3	28	9
Turley CDP, Tulsa County	76	530	14.2	90	194	60	30.9	2 097	68.0	5.0	423	111
Tushka town, Atoka County	13	74	4.1	8	28	1	3.6	192	66.7	13.0	27	15
Tuttle city, Grady County	75	757	5.2	175	254	24	9.4	2 688	86.9	14.0	421	146
Twin Oaks CDP, Delaware County	12	40	12.5	14	8	1	12.5	96	81.3	13.5	14	1
Tyrone town, Texas County	47	170	-	14	52	11	21.2	497	73.0	7.6	73	21
Union City town, Canadian County	29	309	7.8	48	172	25	14.5	834	86.5	15.3	153	36
Valley Brook town, Oklahoma County	43	162	-	35	47	16	34.0	481	71.9	2.3	57	14
Valley Park town, Rogers County	2	-	(X)	-	-	-	(X)	8	37.5	37.5	1	1
Valliant town, McCurtain County	17	177	1.1	23	59	3	5.1	466	66.1	13.1	58	30
Velma town, Stephens County	17	169	2.4	30	59	3	5.1	419	80.0	12.4	71	24
Vera town, Washington County	4	29	-	3	8	4	50.0	127	52.8	5.5	24	9
Verden town, Grady County	16	90	6.7	3	28	6	21.4	379	67.0	10.3	50	30
Vian town, Sequoyah County	66	219	0.9	28	81	28	34.6	878	65.3	12.9	114	60
Vici town, Dewey County	17	105	-	13	54	2	3.7	469	75.9	18.1	46	30
Vinita city, Craig County	181	985	2.1	162	349	85	24.4	4 515	72.2	9.6	698	271
Wagoner city, Wagoner County	299	1 357	3.2	265	524	77	14.7	4 789	73.4	12.7	864	286
Wainwright town, Muskogee County	11	35	-	2	23	5	21.7	116	75.9	4.3	18	6
Wakita town, Grant County	10	69	2.9	17	21	-	-	310	87.1	17.7	29	20
Walters city, Cotton County	107	513	-	56	193	13	6.7	1 735	73.8	15.8	303	118
Wanette town, Pottawatomie County	17	63	-	5	22	7	31.8	175	65.7	2.9	39	12
Wann town, Nowata County	3	26	-	3	5	2	40.0	79	73.4	1.3	12	5
Wapanucka town, Johnston County	16	79	-	11	19	-	-	243	60.9	7.4	33	16
Warner town, Muskogee County	53	215	2.3	308	212	15	7.1	756	69.4	16.7	149	66
Warr Acres city, Oklahoma County	332	1 572	5.0	508	625	74	11.8	6 498	85.4	22.7	1 089	417
Warwick town, Lincoln County	4	37	-	15	13	-	-	149	68.5	9.4	21	12
Washington town, McClain County	11	121	3.3	20	22	2	9.1	348	72.1	12.1	26	8

Table 4. **Education and Veteran Status: 2000**—Con.

[Data based on a sample (except Tables 65-68). For information on confidentiality protection, coverage, sampling error, and nonsampling error, see Appendix G.
For location of definitions, see "How to Use This Census Report"]

State County Place	Population 3 years and over enrolled in school				Population 16 to 19 years			Population 25 years and over			Civilian veterans 18 years and over	
		Elementary or high school				Not enrolled in school and not high school graduate						
	Pre-primary school	Number	Percent in private school	College or graduate school	Total	Number	Percent	Number	Percent high school graduate or higher	Percent with Bachelor's degree or higher	Total	65 years and over
PLACE—Con.												
Watonga city, Blaine County	125	796	3.6	102	272	38	14.0	3 209	71.1	10.6	411	120
Watts town, Adair County	4	86	-	5	32	-	-	206	66.5	4.9	46	22
Watts Community CDP, Adair County	20	103	3.9	14	31	-	-	321	77.9	5.3	77	23
Waukomis town, Garfield County	31	308	4.2	28	101	2	2.0	797	82.1	12.5	135	41
Waurika city, Jefferson County	63	310	-	39	60	-	-	1 378	68.2	11.0	268	107
Wayne town, McClain County	20	150	-	19	72	2	2.8	424	63.7	9.4	67	20
Waynoka city, Woods County	17	185	-	16	59	-	-	678	71.2	8.8	106	49
Weatherford city, Custer County	179	1 522	1.1	2 753	1 275	55	4.3	4 660	91.4	37.4	716	200
Webb City town, Osage County	-	35	-	2	10	1	10.0	48	66.7	-	10	6
Webbers Falls town, Muskogee County	21	161	-	27	47	5	10.6	475	68.6	11.2	56	28
Welch town, Craig County	14	118	-	31	43	3	7.0	412	74.5	10.4	59	26
Weleetka town, Okfuskee County	33	162	1.9	17	64	11	17.2	669	59.9	8.1	106	53
Welling CDP, Cherokee County	4	162	2.5	14	48	13	27.1	390	76.2	14.1	64	21
Wellston town, Lincoln County	32	156	1.9	31	40	5	12.5	511	85.5	13.5	76	30
West Peavine CDP, Adair County	13	36	2.8	2	6	-	-	174	79.3	21.3	12	2
Westport town, Pawnee County	-	49	16.3	14	34	-	-	208	92.8	32.2	48	18
West Siloam Springs town, Delaware County	33	143	4.2	13	38	7	18.4	628	60.2	11.0	86	41
Westville town, Adair County	37	278	-	26	87	4	4.6	995	64.1	7.5	136	47
Wetumka city, Hughes County	57	273	1.5	40	102	22	21.6	899	60.7	6.8	114	50
Wewoka city, Seminole County	152	634	1.4	82	223	42	18.8	2 219	68.9	11.3	334	154
Whitefield town, Haskell County	4	40	-	8	19	-	-	158	62.7	3.8	18	6
Wickliffe CDP, Mayes County	5	20	-	3	-	-	(X)	60	76.7	10.0	-	-
Wilburton city, Latimer County	78	485	4.3	479	377	32	8.5	1 671	63.7	12.1	230	102
Willow town, Greer County	3	23	-	2	3	-	-	82	81.7	6.1	9	4
Wilson city, Carter County	60	282	6.0	33	89	8	9.0	1 034	65.6	6.3	176	68
Winchester town, Okmulgee County	8	84	7.1	19	29	14	48.3	269	74.7	14.9	50	20
Wister town, Le Flore County	29	155	-	39	55	4	7.3	654	67.3	8.0	136	70
Woodall CDP, Cherokee County	31	135	1.5	22	50	6	12.0	490	68.8	12.9	90	25
Woodlawn Park town, Oklahoma County	-	24	16.7	6	4	-	-	131	88.5	32.8	25	18
Woodville town, Marshall County	2	25	-	-	-	-	(X)	39	46.2	5.1	9	2
Woodward city, Woodward County	317	2 221	3.0	181	680	65	9.6	7 506	78.1	15.4	1 146	474
Wright City town, McCurtain County	47	193	1.6	13	47	2	4.3	546	65.4	6.0	66	11
Wyandotte town, Ottawa County	11	83	-	2	6	-	-	222	80.2	6.8	55	16
Wynnewood city, Garvin County	92	415	3.1	46	124	21	16.9	1 558	67.6	12.1	221	98
Wynona town, Osage County	7	94	4.3	10	39	2	5.1	370	74.6	8.4	71	27
Yale city, Payne County	45	256	13.7	45	92	8	8.7	834	72.1	7.2	142	58
Yeager town, Hughes County	2	6	-	3	7	-	-	40	45.0	-	8	5
Yukon city, Canadian County	677	4 270	6.5	1 108	1 313	104	7.9	13 456	88.0	23.2	2 224	622
Zeb CDP, Cherokee County	18	96	8.3	21	34	3	8.8	311	82.6	19.6	49	17
Zena CDP, Delaware County	-	24	-	5	12	6	50.0	99	43.4	4.0	13	-
Zion CDP, Adair County	4	25	-	-	-	-	(X)	22	100.0	18.2	2	2

Table 5. **Disability Status: 2000**

[Data based on a sample (except Tables 65-68). For information on confidentiality protection, coverage, sampling error, and nonsampling error, see Appendix G.
For location of definitions, see "How to Use This Census Report"]

State County County Subdivision Place	Civilian noninstitutionalized population with a disability			Percent of civilian noninstitutionalized population with specified disability							Percent employed of civilian noninstitutionalized population 21 to 64 years		
				5 years and over					16 years and over, going outside the home	16 to 64 years, employment disability		Disability status	
	5 years and over	16 to 64 years	65 years and over	Any disability	Sensory	Physical	Mental	Self-care			Total	With a disability	No disability
The State	**676 098**	**440 453**	**200 612**	**21.6**	**5.0**	**10.7**	**5.7**	**3.1**	**8.6**	**12.5**	**72.3**	**55.2**	**76.9**
Adair County	4 651	3 130	1 312	24.4	5.8	13.7	6.8	4.5	10.7	14.8	67.8	47.3	75.2
Stilwell East CCD	1 907	1 291	521	24.1	5.9	13.0	6.3	4.0	9.8	14.3	68.0	54.7	72.9
Bell CDP	96	48	45	15.0	4.9	7.7	5.6	1.7	7.3	7.1	57.0	34.1	60.3
Cherry Tree CDP (part)	212	155	51	25.1	5.6	14.6	5.2	3.1	6.3	16.2	62.9	51.3	68.0
Fairfield CDP	94	63	25	26.0	7.8	17.2	6.1	4.7	13.6	11.5	65.4	45.5	72.7
Maryetta CDP (part)	-	-	-	-	-	-	-	-	-	-	66.7	(X)	66.7
Peavine CDP	58	35	12	18.0	5.6	13.9	5.6	3.1	5.9	10.9	73.5	40.0	79.9
Salem CDP	19	12	7	35.8	7.5	24.5	11.3	13.2	19.1	17.5	77.8	33.3	100.0
Stilwell city (part)	881	636	190	30.4	6.6	14.9	8.4	4.5	12.7	18.5	68.0	61.6	71.6
Zion CDP	6	-	5	12.8	8.5	8.5	6.4	4.3	22.7	-	68.8	(X)	68.8
Stilwell West CCD	1 028	721	243	24.2	5.3	13.5	6.4	4.5	11.3	14.3	65.3	41.8	74.1
Cherry Tree CDP (part)	107	87	14	32.6	2.4	16.8	6.1	4.0	26.5	25.1	64.6	47.2	75.2
Christie CDP (part)	-	-	-	-	-	-	-	-	-	-	47.6	(X)	47.6
Greasy CDP	87	54	33	24.2	5.6	15.3	4.2	2.2	13.8	13.3	64.0	44.9	69.4
Lyons Switch CDP	52	39	13	25.6	5.9	12.8	8.4	3.9	11.5	21.1	79.8	66.7	86.3
Maryetta CDP (part)	19	12	7	21.8	10.3	17.2	8.0	5.7	10.3	15.1	51.2	-	72.4
Rocky Mountain CDP	93	55	29	21.3	7.6	10.6	6.0	3.7	10.1	12.6	67.5	19.2	81.8
Stilwell city (part)	-	-	-	(X)	(X)	(X)	(X)	(X)	(X)	(X)	(X)	(X)	(X)
West Peavine CDP	74	47	19	32.0	6.1	20.3	8.2	8.2	14.8	14.4	61.9	14.9	84.0
Watts CCD	646	451	166	28.1	5.8	15.9	8.1	5.1	12.9	19.1	65.1	40.2	74.9
Chewey CDP (part)	35	20	13	36.8	5.3	18.9	23.2	7.4	23.2	33.3	66.0	27.8	89.7
Watts town	107	87	14	33.8	2.2	14.5	16.4	3.2	20.5	32.0	50.0	17.3	71.7
Watts Community CDP (part)	40	35	5	20.3	1.5	17.8	2.5	3.6	6.5	9.5	66.9	20.0	83.2
Westville CCD	1 070	667	382	23.1	5.9	14.0	7.4	5.1	10.4	13.8	71.2	43.5	80.3
Chewey CDP (part)	9	9	-	14.3	-	14.3	4.8	-	11.3	6.7	44.2	66.7	38.2
Christie CDP (part)	48	30	13	38.1	5.6	12.7	14.3	4.0	16.7	36.6	78.7	73.3	83.9
Watts Community CDP (part)	69	27	42	24.6	6.4	14.6	3.2	3.6	6.9	10.7	81.8	40.7	91.4
Westville town	402	242	155	29.8	9.3	18.8	10.5	7.1	16.3	16.8	62.1	27.7	76.8
Alfalfa County	1 007	483	490	21.2	6.5	12.1	5.1	3.4	8.1	10.1	80.1	61.1	84.3
Carmen CCD	206	90	112	25.6	7.6	14.6	5.1	3.9	10.5	13.7	77.5	65.9	80.5
Aline town	57	30	27	31.5	8.3	18.8	8.3	6.6	11.0	16.4	79.6	89.3	76.0
Carmen town	108	45	61	27.9	8.8	14.2	5.2	4.9	12.8	16.5	73.8	52.3	80.4
Cherokee CCD	269	119	144	19.8	5.7	12.8	4.3	2.6	7.0	8.7	81.4	54.8	86.7
Cherokee city (part)	223	101	118	19.9	5.7	12.6	4.7	2.5	6.7	8.3	79.9	51.5	85.6
Lambert town	2	-	2	22.2	22.2	22.2	-	22.2	22.2	-	100.0	(X)	100.0
Helena CCD	202	110	72	19.0	5.6	8.0	5.9	2.9	8.3	10.0	81.3	59.0	86.3
Goltry town	82	51	22	26.8	7.5	9.2	7.2	3.3	12.2	17.1	71.0	51.0	80.2
Helena town	70	33	26	18.2	6.5	10.1	8.8	4.9	8.3	6.8	84.3	43.8	91.4
North Alfalfa CCD	330	164	162	21.6	7.1	13.1	5.2	4.4	7.7	9.5	79.3	64.5	82.7
Amorita town	8	2	6	17.8	4.4	4.4	4.4	-	5.6	-	80.0	(X)	80.0
Burlington town	20	6	14	13.4	4.7	12.1	2.7	1.3	1.6	-	95.5	100.0	95.1
Byron town	8	-	8	22.2	16.7	5.6	-	-	-	-	72.7	(X)	72.7
Cherokee city (part)	75	45	26	19.9	6.9	11.4	5.1	4.0	7.9	9.6	81.2	66.7	84.8
Jet town	65	22	43	27.8	9.4	21.4	6.4	9.4	13.8	13.2	70.3	50.0	74.5
Atoka County	3 116	1 858	1 081	27.0	7.4	14.3	8.5	4.3	12.3	13.9	64.8	43.6	72.1
Central Atoka CCD	1 992	1 181	713	28.6	7.9	15.4	9.3	4.9	12.9	14.4	63.3	42.1	71.4
Atoka city (part)	872	479	326	35.2	8.9	17.7	14.0	5.9	17.2	17.2	61.4	36.1	73.8
North Atoka CCD	311	176	109	23.0	6.6	11.4	7.3	3.6	9.5	13.0	65.8	42.9	72.4
Stringtown town	94	46	46	26.0	8.3	13.5	10.2	3.9	10.7	10.1	57.9	37.0	64.2
West Atoka CCD	813	501	259	25.3	6.6	13.1	7.2	3.4	12.2	13.1	67.6	47.9	73.5
Atoka city (part)	3	-	3	18.8	-	18.8	-	-	-	-	77.8	(X)	77.8
Caney town	51	34	14	25.6	3.5	20.6	12.1	8.5	14.9	13.7	52.7	18.8	66.7
Tushka town	58	25	25	19.5	5.7	11.7	7.7	3.0	6.6	5.0	74.1	41.2	77.8
Beaver County	940	490	407	17.3	5.4	7.6	3.8	2.3	6.4	9.2	77.0	69.1	78.4
North Beaver CCD	407	234	150	15.7	4.8	6.7	3.3	2.1	6.4	8.5	77.0	76.4	77.1
Beaver city (part)	-	-	-	(X)	(X)	(X)	(X)	(X)	(X)	(X)	(X)	(X)	(X)
Forgan town	83	45	35	16.8	4.5	6.7	2.2	2.0	8.4	9.5	80.1	71.4	81.7
Gate town	13	5	8	14.3	6.6	11.0	8.8	6.6	7.8	5.9	65.9	40.0	69.2
Knowles town	-	-	-	-	-	-	-	-	-	-	53.3	(X)	53.3
South Beaver CCD	533	256	257	18.9	5.9	8.5	4.2	2.4	6.4	9.8	77.0	62.7	79.6
Beaver city (part)	284	137	135	20.5	5.9	9.0	4.9	3.2	6.7	11.1	76.9	75.8	77.1
Beckham County	3 941	2 572	1 264	23.7	5.4	12.6	6.0	3.4	8.1	14.1	69.9	56.5	74.3
Carter CCD	111	70	37	20.8	4.3	9.9	4.9	3.2	7.1	9.9	70.8	49.2	75.9
Carter town	53	31	20	23.7	4.5	16.1	5.8	4.5	8.0	6.0	59.2	25.8	68.1
Elk City CCD	2 503	1 777	657	22.1	4.5	10.9	5.3	2.6	7.0	15.0	70.5	61.3	73.5
Elk City city (part)	2 196	1 549	587	23.0	4.8	11.8	5.8	3.0	7.1	15.2	69.9	59.9	73.4
Erick CCD	411	210	194	26.0	7.1	16.0	5.9	4.3	11.4	11.8	67.9	44.4	75.2
Erick city	263	139	117	27.3	7.7	16.0	6.7	5.1	13.7	13.6	66.1	39.4	75.7
Texola town	7	5	2	18.9	-	13.5	5.4	8.1	8.6	15.2	63.3	20.0	72.0
Sayre CCD	916	515	376	28.4	7.6	17.3	8.5	5.9	10.7	12.2	68.5	45.9	76.5
Elk City city (part)	-	-	-	-	-	-	-	-	-	-	-	(X)	-
Sayre city	686	381	280	29.6	8.8	17.5	9.2	5.9	11.5	12.6	67.9	44.8	77.0
Blaine County	2 146	1 216	833	22.2	5.3	11.6	4.6	3.2	8.5	12.1	72.7	54.0	77.6
Canton CCD	424	259	161	24.6	5.5	11.3	4.6	3.3	9.5	14.1	66.3	59.3	68.6
Canton town	186	114	70	32.9	6.0	13.4	6.4	3.9	12.7	19.2	71.0	68.3	72.4
Longdale town	56	35	21	19.0	6.1	9.5	3.7	4.1	9.3	8.3	60.2	48.6	63.5
Geary CCD	413	242	153	23.3	5.7	13.9	6.5	4.7	11.3	12.7	69.1	49.3	75.0
Geary city (part)	276	170	90	27.3	6.7	15.5	7.5	5.1	14.4	14.7	65.3	49.7	71.3
Hydro town (part)	52	10	40	22.9	7.0	16.7	6.6	4.8	10.0	4.5	82.4	40.0	86.7
Okeene CCD	348	177	154	24.5	4.6	10.8	3.9	2.8	11.3	12.8	81.6	72.7	84.0
Okeene town	295	148	132	26.6	4.7	11.4	4.4	3.6	12.5	14.3	81.7	75.2	83.6
Watonga CCD	961	538	365	20.2	5.2	11.1	4.2	2.7	6.3	11.0	73.7	47.2	79.6
Greenfield town	12	5	7	12.0	3.0	8.0	2.0	4.0	6.6	2.7	79.7	60.0	81.4
Hitchcock town	21	5	10	14.1	5.4	4.0	2.7	2.0	5.5	5.2	70.9	20.0	74.3
Watonga city	655	383	224	21.9	5.7	12.0	5.2	3.2	6.4	12.4	72.8	47.1	79.4

Table 5. **Disability Status: 2000**—Con.

[Data based on a sample (except Tables 65-68). For information on confidentiality protection, coverage, sampling error, and nonsampling error, see Appendix G.
For location of definitions, see "How to Use This Census Report"]

State County County Subdivision Place	Civilian noninstitutionalized population with a disability			Percent of civilian noninstitutionalized population with specified disability							Percent employed of civilian noninstitutionalized population 21 to 64 years		
				5 years and over					16 years and over, going outside the home	16 to 64 years, employment disability		Disability status	
	5 years and over	16 to 64 years	65 years and over	Any disability	Sensory	Physical	Mental	Self-care			Total	With a disability	No disability
Bryan County	8 818	5 735	2 655	26.0	6.4	13.9	7.2	4.0	10.6	14.8	68.2	49.8	74.8
Colbert CCD	1 154	754	335	24.9	5.5	14.2	7.9	4.8	9.2	14.0	65.7	39.0	74.3
Colbert town	267	154	108	26.9	4.9	14.7	6.8	3.7	11.7	12.8	68.7	48.8	74.7
Durant CCD	5 759	3 834	1 661	25.8	6.2	13.4	6.6	3.8	10.7	15.0	69.7	54.0	75.4
Armstrong town	49	35	13	38.3	11.7	12.5	7.0	4.7	11.8	27.9	69.2	65.7	72.1
Calera town	382	247	115	25.1	4.6	16.1	7.2	3.6	10.8	15.8	69.6	48.9	76.9
Durant city (part)	3 403	2 173	1 087	27.2	7.7	14.7	8.0	5.0	12.2	14.0	68.9	51.2	75.4
Kenefic town	78	43	19	39.4	7.6	12.6	5.1	10.1	14.8	29.8	65.3	66.7	64.5
Mead town	22	8	14	14.8	2.7	12.1	1.3	1.3	5.7	10.2	63.8	25.0	70.0
Silo town	70	48	11	30.2	1.3	17.7	3.0	4.7	5.7	21.5	76.9	56.8	85.4
East Bryan CCD	365	235	120	29.0	8.1	17.3	9.4	4.4	11.1	14.2	58.4	35.2	68.8
Bennington town	82	54	21	33.1	8.5	19.4	14.9	9.3	16.7	11.6	49.0	26.9	61.5
North Central Bryan CCD	787	446	302	26.0	8.2	14.7	7.3	3.7	10.8	13.4	69.6	47.2	77.1
Bokchito town	196	118	70	36.8	13.3	22.0	9.8	4.7	15.6	19.3	61.1	33.6	76.6
Caddo town	204	109	83	23.4	6.9	14.3	8.4	3.9	9.2	12.8	76.3	42.3	85.4
Durant city (part)	-	-	-	(X)	(X)	(X)	(X)	(X)	(X)	(X)	(X)	(X)	(X)
South Bryan CCD	506	323	150	31.4	6.8	16.3	9.0	4.4	10.8	19.2	62.7	44.3	72.1
Achille town	177	124	28	36.6	5.2	19.2	11.2	3.5	10.7	28.1	63.0	49.6	74.5
Hendrix town	26	19	3	35.1	1.4	14.9	8.1	5.4	12.7	18.0	52.0	26.3	67.7
Kemp town	30	18	12	23.4	1.6	18.0	10.2	-	8.4	8.8	61.8	50.0	65.5
Southeast Bryan CCD	247	143	87	23.4	6.9	12.9	8.9	6.5	13.1	12.5	64.7	44.6	70.4
Caddo County	6 131	3 671	2 098	22.6	6.0	11.8	5.5	2.9	8.7	12.4	66.9	49.7	71.9
Anadarko CCD	2 302	1 422	707	22.3	6.5	11.5	6.0	2.6	8.2	12.2	65.6	44.0	71.9
Anadarko city	1 382	812	500	23.5	7.5	12.8	6.0	2.8	10.0	11.6	67.8	47.4	73.7
Gracemont town	67	46	21	21.0	3.1	8.8	3.4	2.5	9.2	12.1	72.0	60.5	75.3
Apache CCD	598	378	178	21.3	4.3	9.1	5.4	3.3	9.0	14.1	67.8	59.3	70.3
Apache town	357	215	119	24.1	4.8	10.9	6.9	3.6	9.4	15.0	66.4	51.7	71.3
Binger-Hinton CCD	991	575	364	23.1	6.0	13.0	5.2	3.0	9.0	11.4	69.6	53.8	74.1
Binger town	175	98	71	26.3	6.9	14.7	7.2	3.2	10.1	14.6	63.9	44.7	69.9
Bridgeport city	45	25	20	47.4	6.3	41.1	3.2	9.5	12.9	21.4	58.8	56.0	61.5
Hinton town	281	148	113	21.2	4.5	12.3	5.2	3.2	9.1	10.0	71.8	55.6	75.6
Lookeba town	28	17	11	19.0	6.1	9.5	6.1	3.4	8.3	9.6	59.4	40.0	64.8
Carnegie CCD	773	430	313	22.8	6.6	14.5	5.2	3.4	9.7	11.4	64.8	42.6	70.7
Carnegie town	352	187	163	24.1	7.7	15.7	6.0	4.7	12.1	12.0	65.3	42.8	71.8
Cyril-Cement CCD	634	388	222	22.6	5.8	11.0	5.0	3.0	7.8	13.5	65.9	52.4	70.0
Cement town	110	76	33	23.3	7.0	11.0	5.5	2.1	8.4	16.5	61.3	31.9	71.5
Cyril town	235	125	101	23.4	7.8	12.0	6.1	4.6	8.5	12.7	70.0	59.7	73.1
Fort Cobb CCD	417	221	176	24.2	5.3	13.1	4.9	3.2	8.0	10.3	65.4	46.0	70.8
Fort Cobb town	144	82	53	23.7	5.3	10.2	4.4	4.0	9.9	10.7	68.0	44.7	74.7
Hydro CCD	416	257	138	23.8	4.5	10.3	5.6	3.1	10.2	15.2	73.0	66.0	75.2
Eakly town	57	30	27	25.0	6.6	14.5	7.9	3.5	8.3	13.5	70.3	57.7	73.1
Hydro town (part)	223	144	69	31.0	6.5	12.6	8.2	3.5	15.1	18.8	74.2	62.9	79.9
Canadian County	12 838	8 409	3 525	16.2	3.8	7.8	4.2	2.0	5.9	8.7	78.9	64.5	81.5
East Canadian CCD	8 261	5 483	2 136	14.5	3.3	6.6	3.9	1.7	5.5	7.8	80.6	69.1	82.5
Mustang city	1 449	882	431	12.0	2.8	6.2	3.7	1.6	4.3	5.2	80.3	73.5	81.1
Oklahoma City city (part)	3 253	2 317	781	13.4	3.2	5.6	2.8	1.4	5.2	8.1	80.0	67.4	82.0
Piedmont city (part)	94	52	21	13.3	1.3	3.5	7.2	-	2.0	2.7	72.5	71.4	72.6
Yukon city	3 413	2 195	888	17.6	3.8	8.0	5.2	2.2	6.8	9.2	81.9	69.1	84.4
El Reno CCD	4 149	2 663	1 251	20.6	4.9	11.0	5.2	2.9	7.0	11.2	74.6	56.2	79.2
Calumet town (part)	39	19	20	22.8	8.8	15.8	4.7	2.9	10.1	9.1	57.8	23.5	65.8
El Reno city	3 052	1 946	939	22.9	5.4	12.7	5.9	3.5	8.2	12.6	72.6	54.9	77.6
Okarche town (part)	53	27	23	20.7	7.4	10.2	8.6	3.1	7.0	10.7	73.9	45.8	79.8
Oklahoma City city (part)	6	6	-	23.1	-	23.1	23.1	-	-	23.1	50.0	-	65.0
Piedmont city (part)	394	269	94	14.5	3.9	6.2	2.5	0.7	2.4	6.8	84.1	75.5	85.5
Union City town	206	128	67	17.1	3.8	8.0	5.1	2.2	7.2	9.0	74.7	46.7	80.1
Walnut CCD	151	100	46	19.0	4.5	9.7	3.9	2.5	8.0	12.5	73.5	51.1	78.6
West Canadian CCD	277	163	92	18.7	6.0	10.3	5.0	2.4	7.4	8.0	70.1	51.0	74.3
Calumet town (part)	48	28	15	14.1	3.2	6.7	2.6	2.3	4.5	7.3	79.8	73.1	80.8
Geary city (part)	42	23	7	42.9	13.3	26.5	20.4	2.0	4.9	22.9	48.3	17.4	67.6
Carter County	10 271	6 630	3 051	24.8	5.8	12.8	7.1	3.6	8.9	15.6	70.4	50.6	77.0
Ardmore CCD	7 724	5 042	2 211	24.4	5.5	12.5	7.2	3.5	8.5	16.1	71.8	51.3	78.5
Ardmore city (part)	5 439	3 429	1 701	25.9	5.4	13.8	7.7	3.8	8.7	17.4	69.8	51.4	76.2
Dickson town	263	192	59	24.6	5.1	11.8	5.7	3.1	8.7	14.5	73.7	55.7	80.8
Lone Grove city (part)	882	627	190	20.6	6.8	10.7	7.0	4.0	8.6	12.2	75.3	44.2	83.9
Springer town (part)	12	9	3	18.2	-	4.5	-	-	6.1	15.2	88.9	77.8	92.6
Ardmore North CCD	759	466	258	28.7	7.6	13.6	7.3	4.4	13.7	15.9	64.2	48.8	69.8
Ardmore city (part)	8	8	-	34.8	-	-	13.0	-	-	21.7	69.6	62.5	73.3
Gene Autry town	19	13	6	21.8	8.0	13.8	4.6	4.6	8.3	-	53.2	38.5	57.1
Springer town (part)	135	82	44	26.2	7.6	12.6	5.0	3.3	12.7	17.2	68.1	55.4	71.9
Tatums town	87	61	26	44.6	4.1	17.4	10.8	15.9	39.0	24.3	40.0	31.9	50.0
Healdton Central CCD	731	466	242	26.4	6.2	14.0	6.3	3.0	8.6	13.8	67.4	48.4	74.5
Healdton city	676	426	227	26.6	6.3	14.4	6.7	3.2	9.0	13.1	66.3	45.8	73.7
Healdton North CCD	354	228	116	23.7	4.9	12.6	5.5	3.8	8.6	12.4	68.0	57.4	71.5
Ratliff City town	25	13	10	22.9	5.5	11.0	11.0	7.3	6.9	4.2	66.7	46.2	72.0
Wilson CCD	703	428	224	24.6	7.0	14.8	7.3	4.2	9.5	14.1	65.1	43.5	72.1
Lone Grove city (part)	-	-	-	-	-	-	-	-	-	-	100.0	(X)	100.0
Wilson city	389	218	150	27.7	8.6	16.5	7.9	5.1	10.7	15.4	60.6	42.7	67.1
Cherokee County	8 898	5 871	2 527	22.6	5.6	11.7	6.4	3.5	9.3	12.8	66.9	46.0	73.1
East Cherokee CCD	1 547	1 016	455	29.1	8.3	15.1	8.1	4.3	11.5	16.4	63.2	52.0	68.0
Briggs CDP	101	76	25	31.1	5.5	17.8	4.6	7.1	13.1	16.8	52.0	32.9	60.5
Dry Creek CDP	46	26	20	22.4	5.9	8.3	4.4	1.0	11.4	7.7	57.1	52.2	58.3
Eldon CDP	361	269	68	38.7	11.3	22.4	13.4	6.2	17.3	23.5	65.6	52.9	76.5
Park Hill CDP (part)	55	32	23	13.1	6.2	9.0	6.0	4.8	8.2	8.6	75.7	21.9	84.5
Scraper CDP (part)	50	40	8	26.2	8.4	11.0	5.2	1.6	6.8	23.3	86.4	86.1	86.5
Tenkiller CDP	147	113	26	30.7	10.2	12.7	9.2	4.2	10.7	19.8	61.5	50.0	67.3
Welling CDP	156	94	44	24.8	6.7	8.9	8.9	3.8	7.5	11.3	64.3	62.9	64.8
Hulbert CCD	1 373	976	287	26.3	6.0	12.7	6.7	2.9	9.7	15.6	65.0	46.4	72.4
Fort Gibson town (part)	10	10	-	66.7	-	46.7	-	-	-	46.2	23.1	30.0	-
Hulbert town	163	118	35	31.6	8.7	16.5	13.8	3.3	13.1	21.3	60.3	34.9	74.7
Lost City CDP (part)	157	117	40	22.4	5.4	13.1	4.3	2.7	9.3	13.2	59.9	45.3	64.7
Shady Grove CDP (part)	126	105	13	34.8	5.2	13.5	9.4	1.4	7.6	30.4	72.1	65.2	77.2

Table 5. **Disability Status: 2000**—Con.

[Data based on a sample (except Tables 65-68). For information on confidentiality protection, coverage, sampling error, and nonsampling error, see Appendix G. For location of definitions, see "How to Use This Census Report"]

State County County Subdivision Place	Civilian noninstitutionalized population with a disability			Percent of civilian noninstitutionalized population with specified disability							Percent employed of civilian noninstitutionalized population 21 to 64 years		
				5 years and over					16 years and over, going outside the home	16 to 64 years, employment disability		Disability status	
	5 years and over	16 to 64 years	65 years and over	Any disability	Sensory	Physical	Mental	Self-care			Total	With a disability	No disability
Cherokee County—Con.													
Hulbert CCD—Con.													
Woodall CDP (part)	8	-	8	28.6	-	28.6	-	-	-	-	60.0	(X)	60.0
North Cherokee CCD	1 027	688	302	23.9	5.2	12.7	5.9	3.7	9.7	15.2	65.9	48.2	71.8
Lost City CDP (part)	16	10	6	20.3	-	11.4	6.3	7.6	9.4	13.0	59.5	70.0	56.3
Oaks town (part)	18	9	9	90.0	10.0	90.0	-	-	25.0	36.4	45.5	55.6	-
Scraper CDP (part)	40	24	12	38.8	13.6	6.8	4.9	1.0	12.5	29.7	75.4	79.2	72.7
Shady Grove CDP (part)	34	22	12	29.8	9.6	14.9	5.3	1.8	16.8	10.1	67.6	55.6	71.7
South Cherokee CCD	1 286	919	328	24.5	6.8	13.7	6.2	3.6	11.4	16.3	62.1	34.9	72.0
Keys CDP	58	33	20	17.7	9.2	8.0	6.1	1.8	12.9	9.8	73.8	39.4	81.3
Park Hill CDP (part)	485	384	83	25.9	5.4	12.8	7.8	3.9	13.0	18.5	53.7	25.0	65.4
Pettit CDP	198	146	52	23.5	3.1	9.7	6.1	0.8	7.9	18.5	63.9	46.0	71.0
Tahlequah city (part)	-	-	-	-	-	-	-	-	-	(X)	(X)	(X)	(X)
Zeb CDP	95	65	23	21.4	6.5	12.2	2.5	2.5	5.9	10.7	70.3	43.3	77.4
Tahlequah CCD	3 665	2 272	1 155	19.1	4.4	9.6	6.1	3.4	7.9	9.6	70.0	46.9	75.1
Park Hill CDP (part)	254	164	67	20.6	8.3	10.5	6.3	1.9	5.3	9.1	74.1	48.2	81.4
Scraper CDP (part)	64	44	11	35.4	5.5	9.4	4.4	7.2	9.4	30.6	64.4	50.0	73.0
Shady Grove CDP (part)	25	18	3	52.1	6.3	18.8	25.0	10.4	5.3	36.7	63.3	61.1	66.7
Tahlequah city (part)	2 440	1 463	827	18.3	3.8	9.2	5.6	3.7	8.0	8.9	70.9	45.4	76.1
Woodall CDP (part)	121	87	27	17.6	4.9	11.2	5.4	1.7	4.7	6.3	67.1	34.1	75.1
Choctaw County	3 907	2 301	1 458	27.6	7.6	15.5	8.0	4.1	11.3	14.3	62.4	42.9	69.4
Fort Towson CCD	737	478	243	26.9	8.3	15.2	7.5	4.4	8.5	14.1	57.4	38.5	64.5
Fort Towson town	163	100	58	28.6	7.7	17.5	9.6	4.7	7.2	15.5	45.3	30.4	51.0
Sawyer town (part)	66	50	16	26.1	8.3	18.2	9.1	5.9	8.3	19.3	64.1	23.4	80.0
Swink town	43	26	17	44.3	9.3	32.0	15.5	11.3	12.8	39.6	26.4	-	51.9
Hugo CCD	2 351	1 375	875	27.9	7.3	15.0	7.7	3.6	11.2	14.7	64.6	46.5	71.3
Hugo city	1 478	869	563	30.6	7.1	16.5	8.6	3.5	12.2	16.2	61.8	47.7	67.8
Sawyer town (part)	5	5	-	35.7	21.4	7.1	-	-	9.1	27.3	27.3	40.0	16.7
West Choctaw CCD	819	448	340	27.7	8.0	17.4	9.5	5.1	14.2	13.3	60.6	36.2	68.9
Boswell town	202	102	100	31.0	9.7	16.1	11.7	6.9	20.7	13.0	53.6	18.0	68.5
Soper town	96	51	41	29.4	9.2	18.3	12.5	7.0	21.5	13.8	52.7	57.1	51.2
Cimarron County	530	283	231	18.3	3.9	9.5	3.0	2.2	6.2	10.8	76.5	66.3	78.5
Boise City CCD	112	58	51	14.4	4.4	9.1	2.4	0.8	3.7	6.0	74.7	50.9	77.9
Keyes town	62	29	33	16.5	5.6	9.6	1.3	0.8	1.7	8.3	74.3	72.0	74.6
Keyes CCD	418	225	180	19.8	3.8	9.7	3.3	2.7	7.0	12.6	77.1	70.1	78.7
Boise City city	306	163	130	22.8	4.5	10.7	3.9	2.7	7.8	14.7	78.1	73.7	79.2
Cleveland County	30 687	21 642	7 134	16.2	3.5	7.6	4.4	1.9	5.7	8.9	75.8	60.6	78.8
East Cleveland CCD	3 411	2 501	727	19.6	5.2	10.0	6.0	2.4	7.4	10.6	71.6	49.4	77.5
Etowah town	38	37	1	32.2	6.8	16.9	13.6	1.7	4.4	19.5	60.9	34.6	76.7
Noble city (part)	88	48	40	29.9	11.2	15.6	-	-	9.1	7.2	88.4	100.0	84.0
Norman city (part)	1 369	1 021	321	17.4	5.1	8.8	4.2	2.3	6.5	9.2	72.1	51.4	76.8
Oklahoma City city (part)	-	-	-	(X)	(X)	(X)	(X)	(X)	(X)	(X)	(X)	(X)	(X)
Slaughterville town	617	448	133	18.8	5.3	9.6	6.8	2.2	7.2	9.2	68.9	36.7	77.4
Lexington CCD	550	328	198	24.3	6.9	15.0	7.7	5.2	10.3	10.9	71.0	47.3	78.2
Lexington city	469	270	175	25.9	7.2	15.7	8.6	5.5	12.1	12.8	69.7	46.9	77.1
Purcell city (part)	-	-	-	(X)	(X)	(X)	(X)	(X)	(X)	(X)	(X)	(X)	(X)
Noble CCD	1 149	788	274	22.5	4.0	10.7	6.6	1.2	6.7	12.7	77.2	59.9	82.6
Noble city (part)	978	648	243	21.7	3.5	10.6	7.0	1.3	7.2	11.5	78.2	58.5	83.8
Norman CCD	11 501	7 777	3 037	14.1	3.1	6.3	4.3	1.9	4.5	7.1	75.5	63.5	77.4
Hall Park town	140	77	58	13.0	2.1	7.2	2.0	2.8	6.2	7.1	81.1	68.6	82.6
Norman city (part)	11 334	7 682	2 970	14.1	3.1	6.3	4.3	1.8	4.5	7.1	75.5	63.3	77.3
Oklahoma City city (part)	-	-	-	(X)	(X)	(X)	(X)	(X)	(X)	(X)	(X)	(X)	(X)
North Cleveland CCD	14 076	10 248	2 898	17.0	3.3	7.9	3.9	1.8	6.4	10.2	77.1	61.8	80.3
Moore city	6 832	5 053	1 314	18.5	3.5	8.8	4.6	2.0	7.1	11.1	76.4	59.5	80.5
Norman city (part)	28	12	16	27.2	21.4	21.4	-	7.8	7.8	7.6	74.2	50.0	79.6
Oklahoma City city (part)	6 824	4 904	1 478	15.6	2.9	6.9	3.3	1.5	5.6	9.5	78.1	65.5	80.5
Coal County	1 661	1 002	571	29.9	8.0	17.5	10.5	5.5	11.8	17.7	64.8	42.0	74.2
East Coal CCD	1 108	649	403	29.8	8.0	17.2	9.7	5.4	11.8	18.0	64.5	39.4	74.3
Coalgate city	631	383	225	34.3	8.6	19.2	11.0	5.7	14.5	21.9	64.6	43.7	75.5
Lehigh city	100	63	24	34.1	8.9	19.1	9.9	8.5	17.3	19.4	56.4	38.6	66.0
Phillips town	28	23	4	18.5	5.3	8.6	2.6	4.0	10.7	17.0	60.6	8.7	77.5
West Coal CCD	553	353	168	29.9	8.0	18.1	11.9	5.6	11.9	17.2	65.5	46.5	73.9
Bromide town (part)	7	-	4	18.9	5.4	10.8	8.1	-	9.5	-	61.5	(X)	61.5
Centrahoma city	41	21	8	55.4	9.5	31.1	35.1	2.7	14.5	27.7	60.0	52.4	68.4
Tupelo city	136	88	46	38.5	12.7	24.9	16.4	7.4	13.8	23.1	61.1	33.3	79.1
Comanche County	17 692	11 517	4 937	19.6	4.6	10.1	5.3	2.7	7.6	10.6	68.2	52.5	72.1
Lawton CCD	12 123	7 978	3 328	20.7	4.9	10.7	5.6	2.8	8.3	11.2	67.1	53.1	70.9
Lawton city (part)	12 086	7 950	3 324	20.7	4.9	10.7	5.6	2.8	8.3	11.2	67.1	53.2	70.9
Northeast Comanche CCD	1 145	674	426	22.5	6.3	11.8	5.5	2.6	9.0	11.6	72.5	54.9	77.1
Elgin city (part)	232	130	85	21.8	4.9	12.2	6.3	3.8	8.6	10.4	73.4	48.6	79.1
Fletcher town	230	114	103	23.4	6.1	12.4	8.1	3.4	10.1	12.8	67.0	46.4	72.2
Sterling town	177	102	73	25.7	7.1	16.8	5.7	2.6	8.3	15.0	69.2	55.4	73.3
Northwest Comanche CCD	980	616	311	20.4	4.9	11.1	4.5	2.8	4.5	10.6	68.6	53.6	72.3
Elgin city (part)	5	5	-	33.3	33.3	33.3	-	-	-	-	100.0	100.0	100.0
Medicine Park town (part)	98	57	28	28.0	8.6	18.0	11.1	6.9	8.6	13.9	74.1	63.3	77.6
Sill CCD	267	195	15	8.4	0.3	2.4	3.2	0.6	4.7	6.2	48.3	52.8	47.8
Lawton city (part)	267	195	15	8.4	0.3	2.4	3.2	0.6	4.7	6.3	48.2	52.8	47.6
Medicine Park town (part)	-	-	-	(X)	(X)	(X)	(X)	(X)	(X)	(X)	(X)	(X)	(X)
Southeast Comanche CCD	1 608	1 083	387	14.9	3.4	7.5	4.2	2.3	5.7	8.7	75.4	54.6	79.1
Lawton city (part)	1 215	817	274	14.4	3.3	7.0	4.0	2.2	6.5	8.9	74.2	49.7	78.4
Southwest Comanche CCD	1 569	971	470	19.9	4.4	11.3	5.7	3.3	6.6	9.4	69.3	43.3	75.5
Cache city	511	351	122	23.4	5.2	13.3	5.7	2.8	6.6	13.2	67.6	50.2	73.3
Chattanooga town (part)	82	43	29	20.9	6.9	11.2	7.4	4.1	7.9	6.9	74.4	44.2	80.7
Faxon town	21	16	5	13.7	3.9	9.2	1.3	2.0	1.7	8.2	73.7	14.3	87.1
Geronimo town	202	121	57	23.1	4.6	14.5	6.1	3.9	8.8	11.2	65.0	34.5	74.0
Indiahoma town	64	52	11	19.0	3.9	10.4	3.9	1.5	5.9	12.6	65.8	50.0	71.1
Lawton city (part)	27	8	19	38.6	-	11.4	18.6	-	26.9	-	75.8	100.0	68.0

Table 5. **Disability Status: 2000**—Con.

[Data based on a sample (except Tables 65-68). For information on confidentiality protection, coverage, sampling error, and nonsampling error, see Appendix G.
For location of definitions, see "How to Use This Census Report"]

State County County Subdivision Place	Civilian noninstitutionalized population with a disability			Percent of civilian noninstitutionalized population with specified disability							Percent employed of civilian noninstitutionalized population 21 to 64 years		
				5 years and over					16 years and over, going outside the home	16 to 64 years, employment disability		Disability status	
	5 years and over	16 to 64 years	65 years and over	Any disability	Sensory	Physical	Mental	Self-care			Total	With a disability	No disability
Cotton County	1 341	694	588	22.5	6.4	13.5	7.1	3.3	10.0	9.4	69.2	45.9	74.8
Southwest Cotton CCD	228	144	73	19.5	4.1	12.1	5.7	3.0	8.2	11.1	76.6	52.3	82.2
Devol town	33	14	19	21.2	1.9	13.5	5.8	1.3	10.7	12.5	87.6	83.3	88.3
Randlett town	105	69	30	23.3	5.1	16.9	7.8	4.9	9.4	12.0	70.8	33.3	82.5
Temple CCD	387	209	158	29.5	8.8	18.0	8.7	2.5	10.2	14.1	61.1	40.1	69.0
Temple town	307	170	120	29.6	9.1	18.2	10.0	2.5	10.7	13.3	59.1	34.4	69.1
Walters CCD	726	341	357	20.8	6.3	12.3	7.0	3.7	10.4	7.0	69.5	46.7	73.9
Walters city	550	249	273	22.9	7.2	13.1	7.8	3.8	10.8	7.5	69.1	44.7	74.4
Craig County	3 154	2 005	1 029	23.9	5.4	12.2	6.1	3.4	9.5	15.3	72.4	56.4	77.9
North Craig CCD	543	310	209	19.8	5.3	11.3	5.3	3.7	7.7	9.8	70.7	44.4	76.9
Bluejacket town	58	27	27	22.6	7.8	12.1	5.1	4.3	12.5	8.1	73.8	48.0	79.2
Welch town	117	68	45	20.5	5.3	12.4	5.1	4.2	9.1	10.3	73.1	42.4	81.4
Vinita East CCD	2 001	1 272	658	25.2	5.1	12.3	6.4	3.2	10.7	17.2	72.0	58.7	77.0
Ketchum town	67	37	27	24.9	8.6	18.2	8.2	2.6	6.8	12.5	77.9	74.3	78.9
Vinita city	1 443	907	484	27.4	5.9	12.9	7.1	3.1	11.6	19.2	70.6	58.9	75.8
Vinita West CCD	610	423	162	24.5	6.5	12.6	5.9	3.5	8.0	15.2	75.3	58.1	81.2
Big Cabin town	67	53	14	24.1	3.6	12.2	5.4	2.9	5.7	16.7	71.7	64.2	74.5
Creek County	14 332	9 685	4 086	23.1	5.7	12.1	5.1	3.1	9.7	13.7	70.3	54.4	75.3
Bristow CCD	1 621	1 017	545	26.4	5.8	14.1	5.3	4.1	11.8	18.0	69.8	55.6	75.1
Bristow city	1 143	728	389	29.6	7.5	15.5	5.1	4.8	12.9	20.0	69.5	57.1	75.2
Bristow South CCD	578	389	167	21.7	6.2	10.6	4.1	2.9	9.8	13.6	71.9	57.6	75.9
Depew town	129	84	41	24.1	6.0	15.1	5.6	4.1	14.0	17.6	71.1	59.7	75.5
Drumright CCD	820	469	327	26.1	8.1	14.9	4.6	2.4	8.9	11.7	69.9	51.4	76.1
Drumright city (part)	648	386	238	25.8	8.2	14.9	4.8	2.2	8.5	10.7	66.9	47.4	73.9
Kellyville-Slick CCD	826	639	153	24.4	4.0	10.7	3.8	3.3	10.4	18.8	68.9	60.8	72.2
Kellyville town (part)	200	142	55	24.4	4.8	12.5	3.1	2.3	8.0	17.6	70.2	60.3	74.1
Sapulpa city (part)	-	-	-	(X)	(X)	(X)	(X)	(X)	(X)	(X)	(X)	(X)	(X)
Slick town	67	57	7	42.4	5.7	12.0	9.5	4.4	34.3	34.1	77.8	71.1	83.3
Keystone Lake CCD	2 376	1 706	582	23.2	5.8	11.5	6.0	2.4	8.2	13.4	68.6	55.2	72.9
Lawrence Creek town	18	10	4	15.1	-	8.4	6.7	3.4	6.7	7.2	67.6	20.0	75.0
Mannford town (part)	224	146	66	13.1	3.3	6.9	3.0	1.0	4.4	6.9	73.6	66.4	74.8
Oilton city	340	225	106	32.7	8.7	16.6	7.4	4.4	13.8	19.9	61.3	50.7	67.1
Sapulpa city (part)	-	-	-	(X)	(X)	(X)	(X)	(X)	(X)	(X)	(X)	(X)	(X)
Sapulpa CCD	7 451	5 051	2 101	22.3	5.4	11.8	5.1	3.2	9.9	13.1	70.7	52.8	76.1
Kellyville town (part)	12	10	2	37.5	6.3	15.6	9.4	-	16.7	13.6	22.2	28.6	18.2
Kiefer town	234	167	47	25.3	5.0	11.4	7.0	2.8	10.1	16.0	73.3	58.6	78.6
Mounds town	236	152	80	22.7	5.4	11.3	6.4	3.5	10.9	13.5	66.3	47.9	71.9
Oakhurst CDP (part)	279	231	48	39.8	11.6	24.8	11.6	7.1	19.7	25.2	62.1	47.0	72.7
Sapulpa city (part)	4 133	2 607	1 343	23.9	6.3	13.3	6.1	3.4	10.0	13.7	71.6	52.3	77.7
Shamrock-Heyburn Lake CCD	660	414	211	21.4	8.2	12.7	5.5	4.1	8.0	10.6	72.2	57.5	76.0
Kellyville town (part)	-	-	-	(X)	(X)	(X)	(X)	(X)	(X)	(X)	(X)	(X)	(X)
Shamrock town	30	21	1	22.4	2.2	9.0	10.4	1.5	4.3	22.4	47.9	38.1	52.0
Stroud city (part)	-	-	-	(X)	(X)	(X)	(X)	(X)	(X)	(X)	(X)	(X)	(X)
Custer County	4 221	2 657	1 363	17.6	3.5	8.2	4.5	2.4	6.8	9.2	74.7	55.4	78.8
Butler CCD	207	131	69	19.8	4.0	10.1	3.3	1.1	8.0	8.5	69.3	55.9	72.5
Butler town	75	54	17	22.7	3.6	12.7	4.5	0.9	10.2	6.9	67.2	54.3	71.0
Hammon town (part)	2	2	-	66.7	-	66.7	-	-	-	66.7	-	-	-
Clinton CCD	2 134	1 317	696	22.2	3.7	10.6	5.6	2.8	9.2	12.8	72.9	55.2	77.9
Arapaho town	166	129	31	26.2	5.2	12.9	6.0	2.2	8.0	15.8	72.7	50.9	81.4
Clinton city (part)	1 747	1 048	614	22.1	3.7	10.8	5.6	2.9	9.4	12.6	72.9	54.9	77.9
Custer City CCD	270	156	113	24.9	6.0	13.6	4.2	1.6	7.4	16.2	72.8	55.3	78.6
Custer City town	141	106	34	39.5	9.8	19.3	8.4	3.9	9.3	32.8	70.3	61.8	77.2
Thomas city (part)	-	-	-	-	-	-	-	-	-	-	66.7	(X)	66.7
Thomas CCD	199	103	82	18.3	4.1	11.1	4.3	2.7	7.2	5.8	72.4	45.0	77.9
Thomas city (part)	199	103	82	18.3	4.1	11.1	4.3	2.7	7.2	5.8	72.4	45.0	77.9
Weatherford CCD	1 411	950	403	12.6	2.9	5.1	3.7	2.2	4.6	6.4	77.2	57.0	80.1
Weatherford city	1 136	781	313	12.3	2.9	4.9	3.6	2.2	4.2	5.9	75.7	54.7	78.7
Delaware County	9 380	6 074	2 950	27.2	6.7	14.6	6.6	4.4	10.4	17.4	64.3	48.7	70.4
Colcord CCD	1 331	875	417	27.1	7.5	15.3	8.1	5.9	12.1	15.9	68.3	50.4	75.0
Colcord town	167	111	44	21.9	5.1	12.5	7.9	4.7	8.0	14.1	61.0	47.1	65.4
Dripping Springs CDP	11	8	-	39.3	7.1	14.3	28.6	7.1	13.0	-	61.5	-	100.0
Flint Creek CDP (part)	90	75	15	23.4	7.8	13.8	1.8	8.1	13.8	22.2	79.7	55.9	88.5
West Siloam Springs town	344	164	172	39.7	16.5	26.7	20.7	16.7	25.2	15.1	72.2	66.4	74.9
Grove CCD	4 494	2 649	1 682	26.7	6.6	15.5	6.1	4.3	9.7	16.7	63.6	47.6	69.2
Bernice town	143	70	70	30.8	9.7	18.5	9.0	3.2	9.5	14.8	64.0	40.9	71.6
Cayuga CDP	29	21	8	34.1	3.5	14.1	-	-	-	24.6	76.2	73.7	77.3
Cleora CDP	248	151	84	23.4	6.6	13.1	5.7	3.3	7.9	13.4	57.6	41.5	62.2
Copeland CDP	304	206	85	22.7	5.5	14.3	2.5	2.8	4.2	11.2	61.2	55.3	63.0
Dodge CDP	19	6	4	32.8	6.9	22.4	15.5	-	8.2	15.0	100.0	100.0	100.0
Grove city	1 321	761	508	27.6	7.2	15.4	6.4	4.4	10.0	19.4	66.2	52.6	71.6
Jay CCD	2 381	1 671	613	28.7	6.9	14.0	7.0	3.9	10.8	18.9	64.4	49.2	71.4
Brush Creek CDP	11	9	2	42.3	7.7	15.4	34.6	-	8.7	23.8	62.5	50.0	66.7
Dennis CDP	54	45	9	24.5	3.2	14.5	2.7	2.7	5.2	28.0	62.6	71.1	57.1
Jay city	550	371	151	25.0	7.4	13.9	8.6	3.2	10.2	16.0	67.7	50.4	73.9
New Eucha CDP	35	9	24	15.2	2.2	4.3	1.7	1.3	6.3	5.0	65.8	77.8	64.9
Sycamore CDP	40	40	-	19.8	-	8.4	2.5	-	3.7	20.9	82.0	75.0	86.7
Zena CDP	31	21	10	20.5	6.6	12.6	-	9.9	12.7	16.1	49.4	-	60.6
Kansas CCD	1 174	879	238	26.2	5.7	11.5	5.8	3.7	10.8	18.3	62.2	49.2	67.9
Bull Hollow CDP	33	26	7	50.0	24.2	40.9	9.1	15.2	23.3	41.5	37.7	23.1	51.9
Cloud Creek CDP	40	37	3	51.3	7.7	20.5	9.0	9.0	11.1	49.0	43.8	52.9	21.4
Flint Creek CDP (part)	21	11	7	13.9	3.3	3.3	6.0	1.3	5.6	2.8	46.8	18.2	50.6
Kansas town	151	111	36	23.5	4.7	11.5	4.0	2.8	8.2	16.2	59.5	44.9	64.5
Leach CDP	59	52	4	25.0	0.8	3.4	0.8	2.5	17.2	23.8	87.6	90.7	86.4
Oaks town (part)	49	27	20	17.3	4.6	11.6	5.6	3.9	8.7	6.2	72.7	37.0	80.5
Old Eucha CDP	18	12	6	21.7	4.8	2.4	6.0	-	7.8	12.7	48.9	75.0	43.6
Rocky Ford CDP	3	-	3	8.6	8.6	-	-	-	11.1	-	75.0	(X)	75.0
Tagg Flats CDP	6	6	-	31.6	15.8	31.6	15.8	15.8	37.5	18.8	-	-	-
Twin Oaks CDP	33	25	6	21.2	7.1	7.7	6.4	3.2	16.5	18.0	59.6	28.0	70.3

Table 5. **Disability Status: 2000**—Con.

[Data based on a sample (except Tables 65-68). For information on confidentiality protection, coverage, sampling error, and nonsampling error, see Appendix G.
For location of definitions, see "How to Use This Census Report"]

State County County Subdivision Place	Civilian noninstitutionalized population with a disability			Percent of civilian noninstitutionalized population with specified disability							Percent employed of civilian noninstitutionalized population 21 to 64 years		
				5 years and over					16 years and over, going outside the home	16 to 64 years, employment disability		Disability status	
	5 years and over	16 to 64 years	65 years and over	Any disability	Sensory	Physical	Mental	Self-care			Total	With a disability	No disability
Dewey County	971	535	407	22.2	6.3	12.7	5.2	3.9	8.1	10.9	74.8	58.1	79.1
Dewey South CCD	265	155	106	20.4	7.2	11.0	4.4	4.2	6.4	10.2	78.3	69.2	80.6
Leedey town	84	36	48	23.5	12.0	15.1	7.0	4.5	6.9	7.1	74.6	61.1	77.9
Putnam town	7	5	2	12.3	5.3	7.0	3.5	3.5	-	4.9	61.1	60.0	61.3
Taloga town	64	36	26	19.2	6.9	11.4	3.6	3.0	8.5	6.1	81.3	63.6	85.3
Seiling CCD	425	250	156	23.1	5.6	13.7	5.8	4.2	8.7	12.9	73.2	53.6	78.6
Oakwood town	17	10	7	41.5	4.9	22.0	9.8	-	24.4	22.2	66.7	60.0	71.4
Seiling city	220	142	67	27.2	6.3	14.8	7.4	4.0	8.6	15.4	70.5	57.9	75.6
Vici CCD	281	130	145	22.7	6.3	13.0	5.2	3.2	9.0	8.6	73.3	53.2	78.1
Camargo town	27	8	19	26.2	2.9	15.5	10.7	4.9	7.3	12.1	67.9	50.0	70.2
Vici town	130	75	51	22.5	6.9	13.2	4.3	2.3	8.7	9.7	70.3	56.2	74.4
Ellis County	902	526	356	23.7	6.4	12.0	4.0	3.2	7.9	14.6	79.0	61.3	84.5
Northeast Ellis CCD	250	133	107	21.8	5.7	12.4	5.3	4.0	7.1	11.3	78.0	49.2	85.1
Fargo town	83	50	23	23.9	4.0	12.1	6.6	2.3	6.3	12.0	79.9	53.3	87.9
Gage town	91	46	45	21.7	6.7	14.0	5.5	4.8	7.0	9.3	82.2	56.8	88.0
Northwest Ellis CCD	341	187	148	22.9	7.1	13.4	4.4	3.4	8.4	11.0	79.2	58.2	84.9
Shattuck town	252	134	112	22.9	7.6	14.4	4.3	3.6	8.7	9.6	78.2	53.4	84.5
South Ellis CCD	311	206	101	26.5	6.3	9.7	2.2	2.0	8.0	22.6	79.6	71.7	83.1
Arnett town	119	77	40	26.0	5.7	10.7	2.6	3.7	8.9	21.5	82.3	73.2	85.8
Garfield County	11 138	6 992	3 486	21.6	5.4	10.5	6.1	3.4	8.8	12.1	74.4	53.7	79.9
Enid CCD	9 947	6 266	3 083	22.1	5.5	10.7	6.3	3.5	9.0	12.6	73.8	53.1	79.5
Breckenridge town (part)	21	9	7	10.5	-	4.5	2.5	2.5	4.3	6.4	70.9	77.8	70.3
Enid city (part)	9 300	5 869	2 874	22.4	5.5	11.0	6.4	3.7	9.2	12.9	73.5	52.1	79.6
Fairmont town	20	7	13	15.5	2.3	12.4	3.9	5.4	7.5	2.3	84.6	71.4	85.9
Lahoma town	129	89	36	25.3	4.3	10.4	7.5	2.4	9.4	13.6	78.2	62.7	83.5
North Enid town	115	54	58	15.6	5.2	5.8	1.5	1.2	5.4	5.9	83.6	78.8	84.3
North Garfield CCD	563	343	202	19.0	5.0	9.5	4.5	2.5	7.6	11.5	80.3	61.2	84.5
Breckenridge town (part)	4	2	2	23.5	-	23.5	-	11.8	30.8	18.2	81.8	100.0	77.8
Carrier town	23	19	4	31.5	5.5	12.3	8.2	-	1.6	32.7	72.3	72.2	72.4
Enid city (part)	-	-	-	(X)	(X)	(X)	(X)	(X)	(X)	(X)	(X)	(X)	(X)
Garber city	191	104	82	24.4	7.3	14.0	6.5	1.9	11.2	11.7	77.1	54.5	84.0
Hillsdale town	10	6	4	10.6	4.3	2.1	2.1	-	2.6	6.6	86.5	66.7	89.1
Hunter town	46	31	15	26.6	4.6	17.3	6.4	4.6	13.2	17.6	71.7	51.7	79.2
Kremlin town	51	22	22	20.5	7.6	9.6	8.0	3.2	7.6	8.2	73.0	47.4	77.1
South Garfield CCD	628	383	201	17.6	5.5	8.2	4.4	2.1	6.7	6.4	77.2	57.8	81.0
Covington town	102	53	43	19.6	5.2	9.2	4.6	2.7	7.9	6.1	75.1	63.4	77.2
Douglas town	7	6	1	20.6	-	2.9	-	-	13.8	7.7	65.4	66.7	65.0
Drummond town	52	35	9	12.9	4.7	8.7	3.7	2.2	5.6	3.5	75.9	21.2	84.8
Waukomis town	223	151	55	18.4	6.0	8.1	5.5	2.3	6.5	8.4	75.5	61.4	78.6
Garvin County	6 430	3 758	2 383	25.6	7.5	15.3	8.7	5.4	11.0	13.4	70.2	49.0	76.9
Elmore City CCD	1 239	798	407	26.0	8.1	16.4	7.8	4.0	10.3	12.0	69.9	52.9	75.9
Elmore City town	271	171	87	40.1	11.0	23.4	11.1	6.8	15.3	16.5	68.7	55.9	76.1
Erin Springs town (part)	42	6	36	42.0	14.0	36.0	13.0	6.0	22.4	15.8	86.8	100.0	84.4
Lindsay CCD	678	317	356	24.6	7.2	15.2	6.6	5.7	11.6	8.7	70.0	44.6	77.0
Erin Springs town (part)	-	-	-	(X)	(X)	(X)	(X)	(X)	(X)	(X)	(X)	(X)	(X)
Lindsay city	656	310	341	24.8	7.1	15.3	6.9	5.7	11.6	9.0	69.5	43.3	76.8
Maysville CCD	467	279	168	23.3	5.8	13.3	7.4	3.6	9.4	12.7	65.4	42.1	72.1
Maysville town	300	172	112	25.5	7.8	15.9	9.3	3.7	10.7	12.1	61.0	37.2	68.5
Pauls Valley CCD	3 213	1 840	1 185	25.1	7.5	14.9	9.6	6.2	11.4	14.7	71.0	48.7	77.8
Davis city (part)	-	-	-	(X)	(X)	(X)	(X)	(X)	(X)	(X)	(X)	(X)	(X)
Paoli town	165	77	69	25.6	7.1	14.0	9.2	5.3	13.5	9.6	77.5	65.8	80.5
Pauls Valley city	1 716	1 027	598	30.5	7.6	18.9	12.6	8.0	15.7	19.8	67.6	44.4	77.4
Wynnewood city	510	239	247	23.3	9.2	15.5	9.7	6.4	9.0	12.0	71.3	49.8	76.7
Stratford CCD	833	524	267	29.4	7.8	16.4	9.1	5.1	10.4	14.4	70.3	51.0	78.2
Stratford town	451	273	149	33.8	8.2	18.2	11.1	6.4	11.9	19.6	68.1	55.8	74.3
Grady County	9 519	6 288	2 732	22.7	5.2	10.9	5.6	3.0	9.2	13.4	72.0	56.1	76.7
Amber-Pocasset CCD	904	642	193	18.6	4.2	8.0	4.3	1.9	6.0	11.3	75.4	63.5	78.2
Amber town	93	75	16	21.1	3.4	8.2	3.2	2.3	9.2	15.2	69.6	60.6	72.7
Blanchard city (part)	-	-	-	-	-	-	-	-	-	-	-	(X)	-
Chickasha city (part)	-	-	-	(X)	(X)	(X)	(X)	(X)	(X)	(X)	(X)	(X)	(X)
Pocasset town	49	24	16	29.0	5.3	15.4	10.1	5.3	8.4	14.0	79.4	61.9	84.2
Chickasha CCD	4 526	2 840	1 474	25.0	5.8	12.3	6.0	3.9	11.4	14.2	69.8	51.2	75.9
Chickasha city (part)	3 818	2 416	1 243	26.6	6.3	13.0	6.2	4.0	12.7	15.5	68.6	49.8	75.5
Ninnekah town (part)	106	59	47	15.9	4.1	10.4	4.8	3.6	6.0	3.6	72.5	51.7	75.7
Norge town	28	19	6	31.8	-	8.0	5.7	3.4	11.1	25.5	86.4	100.0	80.0
Verden town	149	65	79	27.2	8.9	17.9	8.0	6.8	9.7	11.0	64.8	45.9	69.6
Minco CCD	459	245	199	20.3	4.9	11.3	7.1	3.6	9.7	7.9	75.8	57.5	79.6
Minco city	332	162	159	21.1	5.2	12.1	7.6	4.0	10.4	8.2	76.3	55.3	80.8
Ninnekah-Alex CCD	806	524	245	23.8	6.9	13.0	6.3	3.2	8.5	12.5	68.1	50.4	73.7
Alex town	164	99	56	28.8	7.6	18.3	7.2	3.7	9.0	16.8	63.5	45.4	71.6
Bradley town	50	40	8	29.4	10.0	10.0	6.5	1.2	7.5	16.2	63.2	51.4	68.4
Ninnekah town (part)	98	75	23	32.8	6.0	12.4	8.4	5.4	11.6	21.9	62.0	56.1	65.5
Rush Springs CCD	927	590	279	26.1	7.3	13.7	8.2	3.8	11.5	14.5	63.5	37.7	72.4
Rush Springs town	357	209	129	29.8	8.3	16.6	10.0	5.8	13.2	14.3	60.6	33.3	71.2
Tuttle CCD	1 897	1 447	342	19.4	3.3	8.0	3.9	1.3	5.5	14.2	77.3	71.3	79.0
Blanchard city (part)	20	14	6	57.1	8.6	5.7	17.1	-	39.4	48.0	81.0	80.0	81.8
Tuttle city	796	583	183	21.6	3.6	9.7	4.5	1.5	6.2	16.2	79.7	79.3	79.8
Grant County	955	479	444	20.0	4.7	11.3	5.0	2.7	8.8	8.6	78.8	55.5	83.5
Lamont CCD	205	106	92	23.6	4.8	14.5	4.4	3.0	7.5	12.1	77.3	59.2	82.5
Deer Creek town	32	22	10	21.8	4.8	8.2	5.4	2.0	4.4	12.0	64.8	63.2	65.4
Lamont town	111	55	52	25.3	5.2	16.9	4.6	3.9	7.4	11.8	73.5	42.0	82.4
Medford CCD	307	163	141	18.2	5.1	9.9	5.3	2.0	8.0	9.3	80.4	58.9	84.1
Jefferson town	4	3	1	10.8	-	10.8	8.1	8.1	9.1	-	85.7	-	100.0
Medford city	208	102	103	19.4	5.4	10.1	6.3	1.8	8.8	8.7	81.4	62.2	84.8
Renfrow town	7	3	4	36.8	21.1	15.8	15.8	15.8	15.8	20.0	86.7	100.0	83.3
Southwest Grant CCD	271	125	129	18.1	3.6	10.1	4.0	3.1	9.1	5.1	77.7	41.9	83.3
Nash town	34	8	20	16.6	1.0	8.8	4.9	2.4	7.3	1.7	75.5	75.0	75.5
Pond Creek city	156	69	81	19.4	4.4	11.8	4.0	3.6	10.6	5.8	77.9	38.1	84.1

Table 5. **Disability Status: 2000**—Con.

[Data based on a sample (except Tables 65-68). For information on confidentiality protection, coverage, sampling error, and nonsampling error, see Appendix G.
For location of definitions, see "How to Use This Census Report"]

State County County Subdivision Place	Civilian noninstitutionalized population with a disability			Percent of civilian noninstitutionalized population with specified disability							Percent employed of civilian noninstitutionalized population 21 to 64 years		
				5 years and over					16 years and over, going outside the home	16 to 64 years, employment disability		Disability status	
	5 years and over	16 to 64 years	65 years and over	Any disability	Sensory	Physical	Mental	Self-care			Total	With a disability	No disability
Grant County—Con.													
Wakita CCD	172	85	82	24.2	5.8	12.9	7.3	3.1	11.4	10.3	79.5	65.1	83.7
Manchester town	31	17	14	27.2	7.0	14.0	12.3	1.8	12.9	16.4	80.6	58.8	88.9
Wakita town	83	46	34	22.6	3.0	12.5	6.3	3.8	11.7	11.9	78.8	63.6	83.0
Greer County	1 300	696	544	27.0	6.4	14.8	7.2	4.1	9.9	15.6	69.9	51.8	76.1
Granite CCD	322	160	150	23.9	4.5	15.7	5.8	4.7	9.2	12.9	68.3	49.0	73.3
Granite town	228	106	110	24.5	5.6	18.5	6.7	5.4	8.5	11.7	69.7	48.5	75.3
Mangum CCD	913	503	363	28.1	7.2	14.3	7.8	4.1	10.2	16.7	70.1	52.8	76.7
Mangum city	750	457	246	28.8	6.3	14.2	7.7	3.7	10.5	18.6	66.5	51.2	73.6
Northwest Greer CCD	65	33	31	28.5	7.0	17.1	7.5	1.8	9.9	16.2	76.5	51.6	85.7
Willow town	35	16	19	32.4	13.0	19.4	4.6	2.8	10.3	12.7	82.0	35.7	100.0
Harmon County	766	413	321	25.4	9.5	16.0	9.0	5.4	9.7	10.9	68.3	44.3	75.6
Gould CCD	72	52	16	15.7	5.7	13.1	5.2	3.7	6.2	7.5	77.5	42.6	85.4
Gould town	22	12	8	11.7	5.3	8.5	2.7	0.5	3.9	6.1	81.3	40.0	85.6
Hollis CCD	694	361	305	27.2	10.2	16.5	9.7	5.7	10.3	11.5	66.6	44.5	73.7
Hollis city	567	293	246	26.9	10.1	16.1	9.8	5.9	10.0	12.4	63.5	40.1	70.9
Harper County	687	332	325	20.5	7.0	10.9	4.9	2.3	8.5	7.2	79.4	59.8	83.4
Buffalo CCD	317	163	132	19.6	6.2	9.5	5.3	2.3	7.2	8.2	83.7	64.6	87.6
Buffalo town	219	113	89	20.2	5.9	9.7	5.4	2.7	8.2	8.9	83.3	62.5	87.7
Laverne CCD	370	169	193	21.3	7.8	12.3	4.4	2.3	9.6	6.3	75.4	55.3	79.5
Laverne town	241	95	141	24.2	7.6	14.7	4.3	2.9	11.9	5.8	73.0	51.7	77.6
May town	7	6	1	26.9	7.7	26.9	7.7	7.7	-	-	72.7	-	100.0
Rosston town	17	11	6	18.9	4.4	6.7	4.4	2.2	29.5	23.7	68.4	81.8	63.0
Haskell County	3 160	1 935	1 113	29.1	7.4	17.7	7.8	5.1	12.3	15.9	63.9	41.2	73.3
Keota CCD	511	363	130	29.1	6.4	15.2	8.7	3.7	11.0	20.7	58.5	44.9	65.5
Keota town	138	94	38	29.4	7.0	12.8	10.4	3.6	10.5	21.9	62.2	49.4	69.3
McCurtain CCD	616	381	218	28.3	7.8	20.2	10.0	6.0	13.2	13.2	64.1	33.7	76.3
McCurtain town	162	101	52	34.9	11.6	28.9	17.9	11.6	21.5	14.9	51.6	25.7	66.9
Stigler city (part)	-	-	-	(X)	(X)	(X)	(X)	(X)	(X)	(X)	(X)	(X)	(X)
Stigler CCD	1 211	692	475	32.0	8.8	18.6	7.1	6.0	13.3	16.9	67.8	46.5	77.2
Stigler city (part)	917	463	410	38.4	11.7	23.0	9.1	8.8	16.1	19.8	66.0	50.7	74.2
Tamaha town	69	54	15	37.3	7.0	24.9	13.0	4.3	12.8	22.9	48.7	38.9	57.6
West Haskell CCD	822	499	290	26.2	6.2	16.3	6.7	4.2	11.4	13.6	62.3	37.1	70.7
Kinta town	62	25	35	27.6	7.1	19.6	13.3	7.6	16.2	7.3	62.7	33.3	69.6
Whitefield town	46	26	20	21.4	3.3	14.0	5.6	5.1	8.2	6.7	62.8	45.8	66.7
Hughes County	3 468	2 033	1 327	28.7	9.2	17.4	8.6	5.9	12.7	15.5	63.2	40.7	72.0
Holdenville CCD	1 941	1 079	801	28.0	9.3	17.3	8.4	5.4	12.1	13.7	65.3	40.5	74.2
Holdenville city	1 292	668	578	30.6	11.1	19.2	9.7	6.6	14.5	13.7	65.2	40.5	75.0
Horntown town	6	5	1	10.7	-	5.4	-	-	-	7.9	83.9	60.0	88.5
Lamar town	45	34	11	23.2	4.6	10.8	4.6	2.6	11.3	13.1	59.4	29.6	69.6
Spaulding town	22	9	13	46.8	17.0	29.8	10.6	8.5	17.8	20.0	69.2	66.7	70.6
Yeager town	20	10	10	37.7	17.0	15.1	13.2	7.5	18.4	8.6	46.4	-	72.2
South Hughes CCD	666	422	229	28.7	7.8	14.9	6.5	4.6	11.8	18.1	67.7	53.2	73.6
Allen town (part)	30	22	8	23.3	6.2	12.4	6.2	4.7	16.3	22.5	74.7	54.5	82.5
Atwood town	18	8	8	20.5	4.5	11.4	6.8	-	10.7	9.8	76.9	25.0	86.4
Calvin town	54	26	24	21.5	9.6	14.3	6.8	2.4	7.9	8.5	63.1	36.0	68.2
Gerty town	17	12	5	18.1	4.3	12.8	6.4	8.5	17.1	12.1	76.3	16.7	91.5
Stuart town	98	67	29	46.2	12.7	20.8	8.5	4.2	13.3	35.7	59.3	63.3	54.2
Wetumka CCD	861	532	297	30.3	10.0	19.9	10.8	8.4	14.9	17.6	54.4	31.5	64.9
Dustin town	129	86	43	30.4	14.6	20.3	11.3	7.1	9.8	11.2	47.2	35.4	53.6
Wetumka city	441	265	159	32.8	11.7	22.9	13.4	11.5	19.9	21.5	49.6	19.0	65.6
Jackson County	4 268	2 564	1 399	17.8	4.2	9.8	5.1	2.4	6.3	9.1	70.7	53.0	74.3
Altus CCD	3 429	2 087	1 076	17.6	4.0	9.4	5.2	2.3	6.2	9.4	70.2	52.9	73.8
Altus city	3 028	1 875	923	17.3	3.9	9.1	5.2	2.3	6.0	9.4	70.2	53.2	73.7
Blair town	175	99	59	21.1	6.8	14.5	7.0	2.9	8.4	7.7	69.7	33.0	77.8
Martha town	59	39	17	33.0	5.6	16.2	7.3	5.6	23.9	26.7	67.3	48.6	77.6
Altus South CCD	62	36	22	16.6	0.5	11.5	3.7	2.4	7.6	2.7	57.8	27.8	63.2
Elmer town	23	4	15	28.4	2.5	23.5	8.6	1.2	11.6	-	45.7	-	50.0
East Jackson CCD	371	235	126	17.8	6.0	10.6	4.8	3.0	5.6	7.8	77.3	59.6	80.6
Headrick town	53	37	13	40.2	12.1	25.8	4.5	4.5	8.8	16.8	63.5	51.6	70.4
West Jackson CCD	406	206	175	20.0	4.2	12.0	5.1	3.5	8.0	9.3	70.5	51.4	74.3
East Duke town	75	35	38	18.8	4.5	11.8	3.0	4.0	4.8	5.9	72.6	62.9	74.3
Eldorado town	100	39	59	20.8	3.3	15.0	3.7	4.4	11.1	11.3	66.2	46.2	70.3
Olustee town	131	76	42	21.3	4.4	12.9	5.5	3.3	6.0	10.3	63.1	44.8	67.5
Jefferson County	1 644	952	632	27.1	8.2	16.5	8.3	5.1	11.0	13.6	66.0	48.2	72.4
Ringling CCD	497	295	192	25.9	7.7	17.0	7.6	5.9	11.9	15.2	64.5	41.8	72.4
Cornish town	44	25	19	25.1	12.6	16.6	9.7	3.4	5.9	8.2	63.3	45.8	68.9
Ringling town	338	199	135	33.7	10.3	22.7	10.0	8.9	16.6	22.0	61.0	42.6	70.5
South Jefferson CCD	399	241	145	25.1	7.2	15.9	7.5	3.8	10.3	11.9	60.0	45.9	64.8
Ryan town	211	125	75	27.3	8.5	16.2	9.2	5.2	7.4	11.8	61.7	49.1	66.3
Sugden town (part)	-	-	-	-	-	-	-	-	-	-	53.1	(X)	53.1
Terral town	81	42	37	23.1	7.7	16.2	8.3	1.7	12.5	9.8	54.2	39.5	58.5
Waurika CCD	748	416	295	29.4	9.3	16.6	9.4	5.2	10.7	13.4	70.7	53.9	77.2
Addington town	32	20	12	27.6	8.6	17.2	4.3	-	13.3	5.5	78.9	90.0	75.0
Hastings town	43	24	19	28.3	9.9	15.1	6.6	2.6	4.4	18.8	87.2	83.3	88.7
Sugden town (part)	-	-	-	-	-	-	-	-	-	(X)	(X)	(X)	(X)
Waurika city	519	273	209	32.8	8.7	20.0	11.0	7.7	13.3	14.6	71.4	56.2	78.0
Johnston County	2 864	1 885	906	29.5	7.6	16.7	9.2	4.4	13.3	17.6	65.2	43.9	75.0
East Johnston CCD	811	523	268	30.0	7.5	17.7	10.8	6.0	14.4	16.5	65.8	41.1	76.6
Bromide town (part)	36	14	21	25.5	14.9	14.2	9.2	5.0	17.5	7.5	70.0	58.3	72.4
Milburn town	128	99	18	39.1	4.0	24.8	15.0	6.7	19.6	28.1	56.6	34.0	80.4
Wapanucka town	119	75	44	30.1	7.1	19.2	12.7	6.1	17.7	13.8	57.8	28.8	70.1
Tishomingo CCD	1 332	870	428	29.7	7.9	15.9	9.0	4.1	13.6	19.3	66.0	44.3	76.2
Tishomingo city	817	484	308	29.0	9.2	16.7	9.9	4.3	12.6	16.1	66.1	41.1	76.9
West Johnston CCD	721	492	210	28.6	7.1	16.9	7.7	3.3	11.6	15.8	63.3	46.2	71.1

Table 5. **Disability Status: 2000**—Con.

[Data based on a sample (except Tables 65-68). For information on confidentiality protection, coverage, sampling error, and nonsampling error, see Appendix G. For location of definitions, see "How to Use This Census Report"]

State County County Subdivision Place	Civilian noninstitutionalized population with a disability			Percent of civilian noninstitutionalized population with specified disability							Percent employed of civilian noninstitutionalized population 21 to 64 years		
				5 years and over					16 years and over, going outside the home	16 to 64 years, employment disability		Disability status	
	5 years and over	16 to 64 years	65 years and over	Any disability	Sensory	Physical	Mental	Self-care			Total	With a disability	No disability
Johnston County—Con.													
West Johnston CCD—Con.													
Mannsville town	153	117	25	27.0	5.5	16.8	7.2	1.6	10.0	16.9	64.0	44.6	73.0
Mill Creek town	71	42	29	23.7	5.0	14.3	7.0	4.7	15.3	9.4	62.7	44.4	67.7
Ravia town	140	94	46	28.7	10.0	20.1	9.6	3.5	11.4	15.3	60.5	37.9	71.2
Kay County	9 913	5 859	3 577	22.5	5.7	12.4	5.2	3.4	8.9	11.7	71.0	55.3	75.4
Blackwell CCD	1 851	1 047	723	23.2	6.6	13.8	6.0	3.7	8.9	11.9	70.4	47.6	77.0
Blackwell city	1 720	976	663	24.6	6.9	14.7	6.5	3.9	9.4	12.5	69.5	47.7	76.2
Braman CCD	108	62	46	16.3	5.1	9.1	3.0	2.4	7.8	6.0	75.9	55.2	79.7
Braman town	52	40	12	23.3	7.2	11.7	4.0	0.9	8.4	12.1	77.7	57.9	84.5
Kaw City CCD	191	124	65	17.6	5.4	10.8	2.5	2.9	6.3	9.0	73.6	50.4	78.7
Kaw City city	75	42	31	22.3	5.9	11.9	0.9	3.3	6.1	11.6	79.4	69.4	81.7
Newkirk CCD	775	416	285	22.8	7.5	12.2	5.4	2.9	8.8	10.6	72.8	55.4	77.2
Kildare town	35	25	5	37.2	10.6	22.3	13.8	20.2	21.1	32.3	69.6	54.5	79.4
Newkirk city	479	264	177	23.4	7.3	13.4	6.0	3.0	9.0	11.2	72.8	54.4	78.0
Ponca City CCD	6 232	3 730	2 203	22.8	5.3	12.5	5.3	3.5	9.2	12.3	70.7	57.8	74.3
Ponca City city (part)	5 494	3 241	2 022	23.2	5.5	12.8	5.3	3.7	9.7	12.3	70.9	56.7	75.1
Tonkawa CCD	756	480	255	20.2	5.7	10.1	3.9	3.1	7.5	10.4	71.8	54.2	76.6
Tonkawa city	612	366	227	20.1	5.4	10.5	4.0	2.9	7.5	9.2	71.3	53.3	76.0
Kingfisher County	2 412	1 497	780	18.9	4.3	8.9	3.5	2.1	5.8	12.5	76.7	67.8	78.7
Hennessey CCD	719	439	249	19.1	5.2	10.6	2.5	1.5	6.3	12.5	73.1	56.0	77.3
Hennessey town	372	207	149	20.3	4.9	10.2	2.2	2.3	8.7	13.4	70.1	48.5	75.7
Kingfisher CCD	1 249	755	408	18.3	4.1	8.4	4.1	2.3	5.2	11.7	77.6	71.7	78.9
Dover town	76	56	20	20.9	3.9	8.3	3.6	2.8	2.9	17.2	69.8	70.6	69.5
Kingfisher city	784	445	284	20.1	4.4	8.9	4.6	2.1	4.9	12.8	76.8	72.7	77.8
Loyal town	24	23	1	30.8	3.8	6.4	9.0	-	16.9	24.6	62.3	52.2	70.0
Okarche-Cashion CCD	444	303	123	20.0	3.7	7.6	3.4	2.2	6.5	14.6	79.5	76.1	80.4
Cashion town (part)	93	45	38	20.3	5.0	10.7	5.2	3.3	8.0	9.6	74.1	47.4	78.7
Okarche town (part)	191	146	43	22.6	1.8	6.6	2.6	1.4	7.2	22.2	83.5	83.3	83.6
Piedmont city (part)	-	-	-	(X)	(X)	(X)	(X)	(X)	(X)	(X)	(X)	(X)	(X)
Kiowa County	2 238	1 177	947	24.1	6.6	14.5	6.7	4.1	9.7	11.2	70.7	46.7	77.0
Hobart CCD	983	536	394	25.2	6.3	14.6	6.8	4.4	10.3	13.3	72.0	50.9	78.1
Hobart city	904	490	368	26.0	6.1	15.3	7.6	4.6	11.0	13.5	71.2	50.7	77.3
Lone Wolf CCD	236	140	86	22.8	6.6	15.1	5.6	3.6	6.6	8.8	74.2	45.3	82.4
Lone Wolf town	115	57	48	25.9	9.0	15.8	6.8	3.6	9.0	7.6	74.8	49.1	82.5
Mountain View CCD	373	151	213	21.6	6.0	14.5	6.5	5.0	11.5	8.4	70.1	40.3	75.5
Gotebo town	58	24	33	21.1	4.7	17.1	8.4	6.9	9.9	5.1	72.7	37.5	79.2
Mountain View town	219	83	132	26.9	7.9	19.3	7.9	5.4	15.4	11.2	69.8	36.3	77.5
Roosevelt CCD	122	66	56	20.5	6.9	14.8	4.0	2.4	7.6	7.3	69.2	39.4	76.0
Cooperton town	2	-	2	7.7	-	7.7	-	-	-	-	66.7	(X)	66.7
Roosevelt town	88	41	47	33.1	12.4	21.4	7.1	5.3	12.6	14.6	54.1	31.7	62.9
Snyder CCD	524	284	198	25.7	7.8	14.0	7.9	3.8	9.3	12.0	66.9	44.9	73.6
Mountain Park town	98	51	29	27.3	5.6	16.7	13.6	6.4	7.6	10.1	52.9	30.2	59.6
Snyder city	309	173	112	22.7	8.1	11.7	6.8	3.9	9.1	10.7	69.9	43.2	76.9
Latimer County	2 670	1 766	802	27.5	7.2	14.8	7.9	4.9	12.3	14.7	62.7	46.7	69.5
Red Oak CCD	532	333	184	26.0	4.8	15.6	8.4	4.4	11.7	16.2	62.0	47.1	67.4
Fanshawe town (part)	-	-	-	(X)	(X)	(X)	(X)	(X)	(X)	(X)	(X)	(X)	(X)
Red Oak town	170	94	71	29.9	7.0	18.7	13.2	7.4	16.5	18.3	61.8	55.7	64.3
South Latimer CCD	737	499	217	31.1	9.2	16.2	7.1	5.8	13.7	14.7	62.3	43.7	71.4
Wilburton CCD	1 401	934	401	26.4	7.2	13.8	8.0	4.7	11.8	14.2	63.2	48.2	69.4
Wilburton city	760	498	223	28.2	7.9	14.6	8.8	4.8	9.7	16.4	61.1	46.4	67.9
Le Flore County	11 035	7 080	3 467	25.3	6.1	14.8	7.3	4.2	10.4	14.3	65.3	44.5	72.4
Arkoma CCD	617	432	146	30.0	7.2	16.6	8.5	4.0	13.0	19.1	64.9	48.9	72.9
Arkoma town	612	432	141	30.7	7.5	17.2	8.7	4.1	13.1	19.8	63.9	48.9	71.6
Pocola town (part)	5	-	5	8.9	-	-	-	-	10.6	-	100.0	(X)	100.0
Cameron CCD	633	379	235	19.4	4.3	11.1	5.5	3.2	9.1	9.4	66.4	44.3	71.5
Cameron town	61	47	12	19.4	2.9	10.5	5.4	4.8	7.8	10.6	55.1	36.2	61.4
Howe town (part)	3	-	3	33.3	33.3	33.3	-	-	-	-	33.3	(X)	33.3
Pocola town (part)	-	-	-	(X)	(X)	(X)	(X)	(X)	(X)	(X)	(X)	(X)	(X)
Poteau city (part)	4	3	1	10.0	2.5	2.5	5.0	2.5	6.1	9.4	73.3	100.0	70.4
Rock Island town (part)	53	39	12	19.3	3.3	11.6	8.7	5.1	9.2	7.4	74.3	43.2	82.4
Heavener CCD	1 707	1 118	491	24.0	5.6	14.6	7.1	3.9	9.1	13.8	62.0	38.9	69.6
Heavener city	725	463	214	25.1	5.4	13.9	6.6	4.5	10.7	15.7	64.7	44.2	71.8
Howe town (part)	175	121	45	27.6	5.5	18.8	12.0	3.0	9.5	13.5	57.2	31.1	67.4
Poteau city (part)	-	-	-	(X)	(X)	(X)	(X)	(X)	(X)	(X)	(X)	(X)	(X)
Panama-Bokoshe CCD	1 232	805	376	25.3	7.2	15.9	7.7	4.0	9.8	15.0	62.8	36.5	72.0
Bokoshe town	147	105	36	34.9	8.3	22.3	11.4	6.7	15.8	30.9	55.8	25.7	77.4
Panama town	380	255	108	31.1	7.9	19.6	12.3	5.1	14.5	18.7	61.2	38.7	72.3
Poteau city (part)	-	-	-	-	-	-	-	-	-	-	50.0	(X)	50.0
Shady Point town	181	119	48	23.3	4.4	13.9	5.7	3.2	7.8	15.4	59.9	31.3	69.6
Pocola CCD	903	656	217	22.1	5.5	9.3	5.8	3.0	8.7	12.9	69.0	61.4	71.4
Pocola town (part)	802	574	204	22.1	5.5	8.9	5.8	3.0	8.9	12.6	70.4	65.0	72.1
Rock Island town (part)	86	67	13	21.9	5.6	12.0	5.9	2.3	7.5	12.5	59.8	39.4	66.3
Poteau CCD	1 841	1 001	736	24.5	4.6	15.1	7.4	4.5	10.2	11.9	69.8	45.1	76.3
Poteau city (part)	1 689	889	709	24.6	4.6	15.9	7.1	4.8	10.7	11.5	70.5	46.4	76.8
South Le Flore CCD	194	111	75	33.4	8.4	18.1	10.0	6.0	15.6	20.3	62.9	52.3	68.1
Spiro CCD	2 099	1 409	611	28.5	6.6	17.5	8.2	5.1	11.7	17.6	63.6	44.3	71.7
Cowlington town	31	23	4	25.6	5.0	10.7	5.8	1.7	11.2	25.3	64.6	56.5	69.0
Fort Coffee town	119	98	21	27.8	5.8	11.7	16.6	3.0	10.2	16.1	68.8	61.6	71.7
Pocola town (part)	-	-	-	(X)	(X)	(X)	(X)	(X)	(X)	(X)	(X)	(X)	(X)
Poteau city (part)	-	-	-	(X)	(X)	(X)	(X)	(X)	(X)	(X)	(X)	(X)	(X)
Spiro town	669	458	174	32.6	7.6	21.5	10.3	6.3	13.0	18.2	57.7	41.2	66.3
Talihina CCD	674	421	234	27.6	8.2	14.5	7.0	4.0	11.8	16.3	64.3	43.0	73.0
Talihina town (part)	239	137	87	28.1	8.3	18.2	9.7	4.3	11.2	15.2	63.8	34.9	75.4
Wister CCD	1 135	748	346	26.8	7.6	15.9	7.5	4.4	11.2	14.2	65.2	43.1	74.0
Fanshawe town (part)	123	73	44	31.7	12.1	20.4	9.8	6.2	18.8	15.8	58.1	47.8	62.7
Le Flore town	36	24	12	24.3	11.5	14.2	4.1	2.7	6.1	13.6	60.5	37.5	69.4
Poteau city (part)	4	2	2	23.5	-	23.5	-	-	-	-	76.9	100.0	72.7
Talihina town (part)	76	44	30	36.7	10.1	26.1	8.2	14.5	22.4	24.3	52.9	42.9	62.8
Wister town	283	177	97	31.4	8.4	19.2	8.8	5.9	10.8	18.0	61.3	33.5	76.4

Table 5. **Disability Status: 2000**—Con.

[Data based on a sample (except Tables 65-68). For information on confidentiality protection, coverage, sampling error, and nonsampling error, see Appendix G.
For location of definitions, see "How to Use This Census Report"]

State County County Subdivision Place	Civilian noninstitutionalized population with a disability			Percent of civilian noninstitutionalized population with specified disability							Percent employed of civilian noninstitutionalized population 21 to 64 years		
				5 years and over					16 years and over, going outside the home	16 to 64 years, employment disability		Disability status	
	5 years and over	16 to 64 years	65 years and over	Any disability	Sensory	Physical	Mental	Self-care			Total	With a disability	No disability
Lincoln County	7 040	4 612	2 111	23.7	5.6	12.3	6.3	3.7	10.0	14.3	70.2	51.2	76.3
Chandler CCD	1 658	1 061	546	23.8	6.7	11.9	6.4	3.1	9.2	14.1	73.7	60.1	77.9
Chandler city (part)	566	320	222	23.1	6.3	11.5	6.9	2.6	8.4	14.7	70.4	51.5	75.9
Davenport town	219	125	80	27.9	7.8	16.2	7.3	4.5	11.0	14.2	69.6	47.8	77.4
Kendrick town	32	17	15	26.2	9.0	17.2	5.7	1.6	15.5	11.8	72.5	58.8	76.2
Sparks town	35	23	12	29.2	9.2	18.3	10.0	5.0	12.8	4.5	64.3	57.9	67.6
Meeker CCD	1 503	974	415	22.6	5.3	12.4	6.5	3.4	9.8	12.2	70.6	44.7	78.0
Meeker town	225	125	84	25.4	5.0	13.2	6.2	3.8	13.2	13.8	65.6	44.2	72.4
Northeast Lincoln CCD	940	531	392	21.1	4.9	11.9	4.9	3.3	9.2	10.7	68.6	44.5	74.5
Stroud city (part)	564	291	262	22.3	4.7	13.1	4.9	3.4	8.6	10.8	70.7	50.0	75.6
Northwest Lincoln CCD	884	625	216	25.1	5.3	12.9	6.3	4.0	10.5	16.5	66.3	47.2	73.5
Agra town	73	34	34	23.8	7.8	14.3	6.5	8.1	11.6	15.2	64.5	30.3	72.8
Carney town	192	155	28	32.2	7.4	15.4	9.9	4.5	11.9	22.8	59.0	45.2	67.4
Chandler city (part)	-	-	-	-	-	-	-	-	-	-	100.0	(X)	100.0
Tryon town	143	103	33	33.2	6.0	14.4	8.8	5.6	19.6	23.9	66.9	50.6	75.4
Prague CCD	1 054	687	308	24.6	5.2	13.5	7.5	5.5	9.5	15.8	67.4	45.2	75.4
Prague city	541	375	148	28.4	4.8	15.4	9.0	5.3	11.3	17.6	69.8	54.8	76.7
Wellston CCD	1 001	734	234	26.4	5.6	11.5	5.8	3.5	12.6	18.8	71.6	61.5	75.9
Chandler city (part)	-	-	-	-	-	-	-	-	-	-	100.0	(X)	100.0
Fallis town	7	5	2	25.9	7.4	14.8	18.5	14.8	19.0	11.8	66.7	-	83.3
Warwick town	57	42	15	27.7	6.8	10.2	5.8	3.4	14.0	19.1	64.8	65.0	64.8
Wellston town	243	168	65	32.3	6.0	13.1	7.7	6.0	23.3	24.2	77.6	61.1	85.7
Logan County	6 771	4 559	1 903	21.3	5.5	10.1	6.3	3.0	8.5	12.5	73.7	60.4	77.3
Crescent CCD	698	392	277	22.8	6.9	13.9	5.3	3.4	8.5	10.7	73.3	55.1	78.0
Cimarron City town (part)	22	13	9	18.0	4.9	13.9	1.6	3.3	3.1	14.3	74.6	53.8	79.3
Crescent city	315	151	143	25.7	8.5	16.1	5.3	3.8	11.0	11.1	73.3	55.9	78.2
Guthrie city (part)	-	-	-	(X)	(X)	(X)	(X)	(X)	(X)	(X)	(X)	(X)	(X)
East Logan CCD	939	744	159	24.4	4.8	8.2	6.7	2.1	10.9	15.0	62.9	65.5	61.8
Coyle town	82	62	20	25.5	7.8	14.3	6.5	4.7	13.8	16.5	78.4	52.5	90.1
Langston town	287	251	34	17.7	3.8	6.0	6.8	2.4	10.4	6.6	38.4	42.2	37.6
Meridian town	13	8	5	27.7	10.6	10.6	4.3	6.4	27.8	20.8	54.2	62.5	50.0
Guthrie CCD	4 914	3 306	1 371	20.8	5.3	9.9	6.4	3.0	8.2	12.4	75.2	60.4	79.0
Cashion town (part)	15	13	2	10.7	2.1	4.3	1.4	1.4	5.7	5.9	78.3	38.5	85.7
Cedar Valley city	8	4	4	12.5	3.1	-	3.1	3.1	-	9.3	78.4	100.0	75.8
Cimarron City town (part)	-	-	-	(X)	(X)	(X)	(X)	(X)	(X)	(X)	(X)	(X)	(X)
Guthrie city (part)	2 619	1 589	869	28.0	7.6	13.7	9.6	5.4	12.4	16.2	74.1	59.0	79.4
North Logan CCD	220	117	96	19.2	6.0	11.2	4.7	3.9	7.1	8.7	75.2	52.7	79.8
Marshall town	45	19	26	19.1	6.4	9.8	6.4	3.0	3.4	9.3	69.2	36.8	74.8
Mulhall town	45	26	17	19.0	4.6	10.1	5.1	4.6	6.3	6.3	79.3	65.4	82.5
Orlando town	40	25	14	21.2	6.9	12.2	4.8	1.1	11.6	13.4	67.0	32.0	77.4
Love County	1 919	1 177	652	23.4	4.7	11.3	5.6	3.5	9.2	16.1	71.3	59.4	74.8
East Love CCD	1 452	890	472	22.6	4.2	11.3	5.2	3.3	9.0	15.1	72.4	59.0	76.1
Marietta city	572	333	181	26.7	4.9	11.9	7.3	3.6	11.3	17.6	67.7	59.7	70.5
Thackerville town	97	66	23	22.0	2.9	12.0	5.0	3.9	10.0	11.8	69.0	46.2	75.9
West Love CCD	467	287	180	26.2	6.7	11.5	6.9	4.3	10.0	20.1	67.2	60.7	69.6
Leon town	16	7	9	23.2	-	15.9	7.2	1.4	5.3	12.1	35.5	-	45.8
McClain County	5 232	3 518	1 449	20.4	4.5	10.2	5.1	2.4	8.2	11.0	73.7	57.7	77.8
Blanchard CCD	1 913	1 389	425	17.9	4.2	9.2	4.5	1.9	6.9	9.6	75.2	57.7	79.3
Blanchard city (part)	530	346	153	21.0	5.3	10.1	5.9	3.1	7.3	11.9	71.4	59.8	74.3
Cole town (part)	58	42	14	15.2	4.7	7.6	4.2	0.8	5.6	7.4	73.3	42.5	79.5
Dibble town (part)	68	47	21	28.2	8.7	20.7	5.4	5.0	12.8	13.9	67.9	45.2	77.6
Newcastle city (part)	718	542	135	15.8	3.1	8.0	4.0	1.0	6.4	7.0	77.9	57.9	82.3
East McClain CCD	283	173	103	24.6	7.3	14.7	5.7	4.2	9.1	11.9	64.7	41.4	71.6
Byars town	68	43	20	27.9	8.6	17.6	9.4	5.3	7.9	14.2	53.1	23.1	64.2
Rosedale town	9	9	-	17.3	-	13.5	3.8	3.8	4.9	10.8	75.0	77.8	73.9
Purcell CCD	3 036	1 956	921	21.9	4.5	10.5	5.5	2.7	9.1	12.1	73.2	59.1	77.1
Cole town (part)	11	7	2	10.1	2.8	7.3	2.8	1.8	6.8	7.7	79.7	71.4	80.8
Dibble town (part)	7	2	5	11.1	7.9	-	-	3.2	7.5	-	76.3	-	80.6
Goldsby town	215	150	51	19.2	2.7	8.1	4.6	2.6	7.4	11.7	78.9	69.6	81.1
Newcastle city (part)	31	24	7	6.7	-	3.7	1.3	-	1.8	8.1	78.2	44.4	80.6
Purcell city (part)	1 315	848	379	26.2	5.2	13.0	6.5	3.4	10.2	14.4	72.5	56.4	78.1
Washington town	69	38	25	13.6	3.5	6.9	4.5	2.6	8.3	6.3	74.3	50.0	77.5
Wayne town	189	119	60	28.5	6.2	15.1	8.6	3.3	13.5	14.8	60.7	52.3	64.4
McCurtain County	8 321	5 393	2 424	26.6	6.9	14.0	7.8	4.7	10.1	15.7	64.6	47.9	70.9
Broken Bow CCD	2 935	1 906	866	27.2	6.4	14.0	7.0	4.3	10.8	15.1	65.2	51.2	70.6
Broken Bow city	1 147	734	327	31.2	8.6	16.1	7.2	5.3	12.2	15.9	63.4	43.2	73.0
Idabel city (part)	-	-	-	(X)	(X)	(X)	(X)	(X)	(X)	(X)	(X)	(X)	(X)
Idabel CCD	2 451	1 611	644	27.7	7.5	13.4	9.2	5.3	9.8	17.0	64.1	45.2	71.7
Garvin town	42	23	4	29.6	9.9	10.6	12.7	8.5	9.1	16.2	73.1	42.9	81.9
Idabel city (part)	1 734	1 119	451	28.5	7.7	13.8	10.5	5.8	9.7	17.2	60.0	36.8	70.0
North McCurtain CCD	617	392	204	22.0	5.5	12.2	6.9	4.3	10.1	14.1	60.9	41.0	66.8
Smithville town	24	11	13	24.2	7.1	20.2	4.0	4.0	15.4	17.0	48.1	-	61.0
Southeast McCurtain CCD	810	498	262	28.9	7.7	16.9	9.5	6.5	10.9	16.8	59.8	45.1	65.9
Haworth town	64	34	23	20.0	6.6	12.8	11.3	6.3	9.2	8.9	53.5	34.4	57.5
Valliant CCD	1 071	704	314	25.2	7.7	14.0	6.0	3.7	7.2	16.3	67.7	51.0	73.7
Millerton town	111	85	21	37.9	8.9	23.2	9.6	6.8	13.3	25.7	56.2	39.7	66.4
Valliant town	151	68	76	22.7	6.2	15.7	6.2	8.9	12.4	11.7	62.4	51.5	65.3
Wright City CCD	437	282	134	24.1	5.7	14.2	8.2	4.9	12.1	12.1	68.2	47.8	75.1
Wright City town	198	115	69	24.6	5.2	15.1	7.6	5.2	13.9	13.4	68.4	42.2	76.3
McIntosh County	5 528	3 149	2 109	30.6	8.2	17.5	8.4	5.6	12.4	16.1	61.8	39.4	71.0
Checotah CCD	3 276	1 893	1 210	31.3	8.1	16.8	8.3	5.7	12.7	16.7	62.0	42.8	70.4
Checotah city	976	505	395	31.8	8.4	18.5	8.1	6.9	13.8	17.3	63.8	42.5	72.5
Duchess Landing CDP	6	6	-	17.6	-	-	17.6	17.6	17.6	17.6	82.4	100.0	78.6
Eufaula city (part)	-	-	-	(X)	(X)	(X)	(X)	(X)	(X)	(X)	(X)	(X)	(X)
Rentiesville town	27	17	10	33.8	8.8	13.8	7.5	6.3	10.2	19.6	56.8	47.1	63.0
Shady Grove CDP	70	47	16	42.7	23.8	3.7	14.0	-	4.0	19.8	70.2	83.0	61.2
Texanna CDP	772	456	283	34.5	6.8	20.9	9.1	7.9	13.5	18.1	57.7	43.7	65.1
Eufaula CCD	1 441	782	591	29.9	8.5	18.7	9.1	5.2	11.5	15.0	63.1	33.7	73.9
Eufaula city (part)	813	392	379	35.1	11.0	19.7	10.3	6.1	12.6	13.9	63.1	38.7	72.8
Stidham town	8	6	2	17.8	6.7	13.3	4.4	-	13.0	19.0	42.9	50.0	40.0

Table 5. **Disability Status: 2000**—Con.

[Data based on a sample (except Tables 65-68). For information on confidentiality protection, coverage, sampling error, and nonsampling error, see Appendix G. For location of definitions, see "How to Use This Census Report"]

State County County Subdivision Place	Civilian noninstitutionalized population with a disability			Percent of civilian noninstitutionalized population with specified disability							Percent employed of civilian noninstitutionalized population 21 to 64 years		
				5 years and over					16 years and over, going outside the home	16 to 64 years, employment disability		Disability status	
	5 years and over	16 to 64 years	65 years and over	Any disability	Sensory	Physical	Mental	Self-care			Total	With a disability	No disability
McIntosh County—Con.													
Hanna CCD	252	144	94	27.6	7.5	18.1	6.5	5.7	13.0	14.6	58.4	37.4	65.2
Hanna town	33	15	8	26.4	6.4	17.6	8.0	0.8	11.1	8.2	56.9	40.0	62.8
Hitchita-Pierce CCD	559	330	214	29.7	8.1	17.9	8.0	5.6	12.5	16.6	59.5	34.1	69.9
Eufaula city (part)	-	-	-	(X)	(X)	(X)	(X)	(X)	(X)	(X)	(X)	(X)	(X)
Hitchita town	50	29	21	51.0	13.3	25.5	17.3	13.3	18.9	33.3	58.5	44.8	75.0
Major County	1 372	704	615	19.6	4.7	8.8	4.2	2.3	7.5	9.6	76.8	61.5	79.8
East Major CCD	458	237	206	16.9	4.9	7.7	2.9	1.6	6.6	6.4	75.7	53.9	79.1
Ames town	39	15	19	19.2	6.4	8.4	3.0	2.0	7.3	4.4	73.3	46.7	77.1
Cleo Springs town	57	40	15	17.3	3.3	7.9	2.4	1.2	2.9	9.0	85.6	57.1	91.8
Meno town	40	10	28	24.1	1.8	14.5	3.6	1.2	12.5	4.3	85.4	80.0	86.1
Ringwood city	69	39	30	17.3	5.5	8.5	2.5	1.0	8.0	7.0	67.3	56.4	69.5
Fairview CCD	914	467	409	21.4	4.6	9.4	5.1	2.7	8.0	11.6	77.6	65.3	80.2
Fairview city	566	277	265	23.2	4.0	10.4	6.0	3.0	7.7	12.7	78.5	62.1	82.1
Marshall County	3 363	2 091	1 131	27.8	8.3	14.9	7.3	4.1	9.5	16.9	66.3	47.6	73.6
North Marshall CCD	1 839	1 141	615	28.2	9.6	15.6	7.4	3.9	9.5	17.1	67.6	44.6	76.8
Kingston town (part)	-	-	-	(X)	(X)	(X)	(X)	(X)	(X)	(X)	(X)	(X)	(X)
Madill city	833	517	274	28.7	9.7	14.4	7.6	3.8	9.5	19.6	69.8	45.6	80.4
Oakland town	139	91	35	23.4	8.3	11.5	5.7	3.5	11.5	10.1	64.5	47.1	69.5
South Marshall CCD	1 524	950	516	27.3	6.7	14.2	7.2	4.3	9.5	16.7	64.8	51.3	70.0
Kingston town (part)	377	259	102	29.8	9.0	14.9	8.9	5.5	12.4	17.8	67.5	53.2	74.5
Woodville town	19	9	7	28.4	-	20.9	4.5	-	4.8	17.1	65.7	44.4	73.1
Mayes County	8 250	5 431	2 493	23.4	5.5	11.9	5.9	3.2	8.4	14.1	70.4	53.6	75.7
Adair CCD	1 231	818	336	22.4	5.2	10.0	5.2	2.8	6.5	11.7	74.2	60.3	78.1
Adair town	130	91	28	19.3	3.4	9.2	2.7	0.9	3.8	14.8	72.7	70.7	73.2
East Mayes CCD	1 967	1 263	635	27.4	6.9	14.8	6.8	3.5	8.8	16.6	64.7	45.9	72.2
Disney town	76	31	44	35.8	12.3	25.0	6.1	5.7	12.4	12.9	58.5	22.6	70.7
Grand Lake Towne town	10	8	-	14.3	2.9	-	2.9	-	6.8	10.2	73.9	100.0	70.7
Hoot Owl town	-	-	-	(X)	(X)	(X)	(X)	(X)	(X)	(X)	(X)	(X)	(X)
Langley town	194	113	68	32.7	12.0	20.2	9.6	5.7	10.6	19.7	62.9	35.4	76.3
Pensacola town	17	13	4	29.3	6.9	15.5	-	5.2	6.3	32.5	57.5	-	85.2
Pump Back CDP (part)	44	16	28	37.9	14.7	27.6	20.7	7.8	18.3	-	45.6	-	59.6
Salina town	411	304	96	32.2	6.7	17.4	7.1	4.8	10.6	25.1	70.4	60.6	76.2
Spavinaw town	169	100	51	35.1	4.8	18.1	14.8	5.4	11.9	17.1	51.4	31.3	62.0
Strang town	25	14	11	31.3	5.0	28.8	10.0	7.5	10.6	9.4	58.8	64.3	56.8
Wickliffe CDP	-	-	-	-	-	-	-	-	-	-	86.6	(X)	86.6
Locust Grove CCD	1 511	1 051	406	21.9	5.9	12.0	5.9	3.6	8.3	12.4	66.3	42.4	73.8
Ballou CDP	15	15	-	10.7	5.7	5.0	-	-	-	6.5	69.4	-	84.3
Cedar Crest CDP	84	75	9	44.2	4.7	18.4	4.7	4.7	2.7	27.4	66.9	38.7	100.0
Iron Post CDP	19	19	-	16.0	-	16.0	7.6	7.6	7.6	8.4	69.3	-	85.4
Locust Grove town	242	143	80	20.8	5.1	13.3	8.3	3.3	7.4	9.8	65.5	52.9	68.8
Murphy CDP	52	22	30	32.1	21.6	16.0	9.3	8.0	13.1	-	60.9	22.7	69.9
Pump Back CDP (part)	-	-	-	-	-	-	-	-	-	-	57.7	(X)	57.7
Sams Corner CDP	22	14	8	16.3	-	11.9	5.9	-	-	5.9	81.5	42.9	88.5
Snake Creek CDP	25	25	-	11.9	3.8	4.8	-	-	-	4.3	67.7	68.0	67.7
Pryor Creek CCD	3 541	2 299	1 116	22.6	4.7	11.3	5.7	3.0	8.9	14.5	73.4	61.0	77.2
Chouteau town	340	213	111	18.8	4.4	9.0	4.6	3.5	8.1	10.8	72.8	53.3	77.3
Mazie CDP	52	52	-	60.5	15.1	38.4	7.0	-	-	36.4	75.8	65.9	100.0
Pin Oak Acres CDP	61	51	10	17.7	4.7	7.8	4.4	3.5	10.9	8.1	72.4	53.3	77.2
Pryor Creek city	1 980	1 210	693	25.5	5.2	13.3	6.9	3.4	9.6	16.0	74.1	60.6	78.8
Sportsmen Acres town	36	27	9	19.5	4.9	12.4	6.5	2.2	4.4	11.1	74.0	72.0	74.7
Sportsmen Acres Community CDP	-	-	-	(X)	(X)	(X)	(X)	(X)	(X)	(X)	(X)	(X)	(X)
Murray County	2 953	1 790	1 000	25.7	6.8	12.6	6.4	3.9	8.5	16.0	71.1	53.1	77.0
East Murray CCD	1 854	1 093	643	27.0	6.9	12.9	5.9	3.3	8.4	17.4	71.3	52.9	77.5
Hickory town	17	10	7	23.0	4.1	10.8	1.4	-	6.5	7.8	63.0	30.0	72.2
Sulphur city	1 255	720	434	29.6	7.6	13.4	7.3	3.5	10.0	19.7	69.2	56.0	74.4
West Murray CCD	1 099	697	357	23.7	6.5	12.1	7.1	4.7	8.7	13.8	70.8	53.3	76.4
Davis city (part)	599	393	185	24.9	7.6	12.2	7.0	3.5	7.4	16.6	69.7	52.6	76.3
Dougherty town	77	41	36	34.2	12.9	20.9	10.7	8.9	11.2	15.1	72.6	46.3	84.0
Muskogee County	16 781	10 679	5 318	27.1	6.5	14.4	7.4	4.2	11.4	15.2	66.7	49.9	73.0
Boynton CCD	305	178	122	33.9	10.2	18.9	8.4	6.1	19.1	18.4	57.9	46.6	64.1
Boynton town	102	75	27	38.6	11.7	26.5	12.5	9.5	18.6	18.9	53.8	53.4	54.2
Council Hill town	61	30	31	40.9	14.1	22.1	8.1	5.4	26.5	21.3	47.0	22.7	59.1
Haskell CCD	782	536	209	25.8	5.3	12.7	5.6	2.5	9.3	14.3	69.4	51.7	76.0
Haskell town	397	242	141	24.6	6.7	16.2	6.9	4.1	9.9	10.5	63.1	34.8	72.9
Muskogee CCD	13 281	8 492	4 167	27.3	6.4	14.3	7.6	4.4	11.6	15.4	67.2	51.4	73.1
Braggs town	100	77	23	35.1	11.6	20.0	8.1	7.7	13.3	23.0	54.7	42.9	62.4
Fort Gibson town (part)	789	567	194	21.5	4.6	9.9	5.2	1.9	7.8	14.3	72.7	62.4	76.0
Muskogee city (part)	9 759	5 866	3 414	28.3	7.2	15.4	8.2	5.1	12.4	15.1	65.8	48.3	72.4
River Bottom CDP	57	44	11	22.2	1.6	5.4	3.5	-	10.9	11.8	67.2	72.7	65.4
Sand Hills CDP	129	95	30	37.1	10.3	21.8	8.9	4.3	18.1	18.2	65.5	50.6	74.5
Sour John CDP	4	4	-	6.6	-	3.3	-	-	-	11.1	65.6	50.0	67.9
Taft town	62	39	23	19.0	1.2	15.3	6.1	7.7	12.4	16.9	60.7	38.2	66.7
Muskogee Southwest CCD	804	490	258	23.5	7.3	13.4	5.6	2.6	9.7	11.4	73.0	50.9	79.5
Muskogee city (part)	-	-	-	-	-	-	-	-	-	-	100.0	(X)	100.0
Oktaha town	60	32	13	21.5	9.3	12.9	5.7	3.6	7.4	8.4	72.1	40.6	79.7
Summit town	38	20	18	21.6	-	13.1	7.4	1.7	10.4	12.4	52.1	31.3	57.9
Wainwright town	51	41	7	28.3	6.7	11.7	9.4	1.7	10.9	17.1	64.4	44.1	74.3
Porum CCD	660	428	209	29.2	7.7	17.7	10.3	4.2	11.9	17.9	56.6	36.1	65.6
Porum town	219	140	72	32.0	7.2	19.4	11.5	7.2	15.7	23.8	56.3	37.8	67.0
Simms CDP	95	57	30	35.3	14.1	22.3	17.8	4.1	11.8	17.9	39.2	15.6	50.0
Warner CCD	533	307	212	24.3	6.8	13.1	6.0	3.9	10.2	12.9	64.1	41.4	70.9
Warner town	314	193	111	23.0	7.3	13.1	6.1	3.8	8.9	12.5	62.9	41.3	69.8
Webbers Falls CCD	416	248	141	28.2	7.3	17.2	7.5	5.0	9.2	16.4	56.2	31.3	65.1
Webbers Falls town	214	123	75	30.1	9.2	17.2	8.0	5.5	7.1	18.8	53.4	35.7	60.7
Noble County	2 224	1 314	789	21.3	5.9	10.8	5.7	3.9	8.9	10.1	75.7	59.2	79.8
Billings CCD	129	75	29	20.3	5.4	7.4	6.5	3.9	5.7	8.8	79.2	68.8	81.4
Billings town	97	60	17	23.3	5.5	7.2	7.9	4.6	7.1	10.2	77.0	73.5	77.9
East Noble CCD	606	403	159	22.6	5.3	11.1	4.5	3.6	10.5	13.7	71.5	57.4	75.9

Table 5. **Disability Status: 2000**—Con.

[Data based on a sample (except Tables 65-68). For information on confidentiality protection, coverage, sampling error, and nonsampling error, see Appendix G.
For location of definitions, see "How to Use This Census Report"]

State County County Subdivision Place	Civilian noninstitutionalized population with a disability			Percent of civilian noninstitutionalized population with specified disability							Percent employed of civilian noninstitutionalized population 21 to 64 years		
				5 years and over					16 years and over, going outside the home	16 to 64 years, employment disability		Disability status	
	5 years and over	16 to 64 years	65 years and over	Any disability	Sensory	Physical	Mental	Self-care			Total	With a disability	No disability
Noble County—Con.													
East Noble CCD—Con.													
Marland town	43	30	9	15.6	8.4	5.8	0.7	1.1	10.7	11.9	62.7	55.2	64.6
Morrison town	156	108	31	25.7	6.3	15.0	6.8	6.1	9.5	14.5	67.4	47.1	75.3
Red Rock town	50	32	18	20.5	5.7	12.7	2.0	3.7	9.2	14.5	58.3	46.7	61.8
Perry CCD	1 489	836	601	21.0	6.2	11.0	6.1	4.0	8.6	8.8	77.0	59.3	81.1
Perry city	1 047	574	441	22.1	6.2	11.3	6.5	4.1	9.8	8.9	75.8	56.7	80.3
Nowata County	2 544	1 587	842	26.2	6.6	12.5	7.5	3.3	10.0	15.7	71.5	56.1	77.1
Alluwe CCD	133	99	31	17.7	4.0	10.5	4.0	3.6	7.5	10.7	78.0	63.8	81.6
New Alluwe town	15	11	4	13.8	1.8	10.1	2.8	1.8	-	7.4	71.7	27.3	81.6
Lenapah-Delaware CCD	313	214	99	20.1	5.1	10.2	5.1	3.8	9.8	11.6	70.1	48.0	76.4
Delaware town	118	88	30	28.9	8.3	12.0	6.6	4.7	13.2	17.0	63.0	52.3	69.1
Lenapah town	41	12	29	15.3	3.0	9.7	5.6	5.2	13.0	3.4	74.0	-	79.3
Nowata CCD	1 664	1 015	548	31.1	7.6	14.3	9.4	3.4	10.6	19.3	69.9	55.6	76.5
Nowata city	1 260	795	371	34.8	8.6	15.7	11.7	3.8	12.5	22.2	67.3	55.0	74.7
South Coffeyville-Wann CCD	434	259	164	21.3	6.0	10.5	5.6	2.5	9.5	11.8	74.0	61.6	77.3
South Coffeyville town	183	116	61	24.1	6.6	12.3	6.9	3.6	9.0	13.3	78.0	69.8	80.7
Wann town	23	10	10	20.7	5.4	14.4	6.3	2.7	11.9	9.4	62.7	50.0	64.7
Okfuskee County	2 577	1 641	870	25.2	6.1	13.7	6.9	4.1	11.6	13.7	61.4	37.8	70.0
Boley CCD	261	162	93	30.9	8.0	16.3	10.6	5.8	16.0	17.2	43.5	21.4	54.8
Boley town	171	122	45	41.0	11.8	20.1	16.3	9.6	19.4	20.3	30.3	9.6	44.8
Okemah CCD	1 393	853	500	24.2	5.9	14.0	5.5	3.3	10.3	13.9	64.4	41.6	71.9
Bearden town	11	8	3	10.2	4.6	2.8	2.8	2.8	8.0	3.1	64.4	25.0	70.6
Castle town	34	23	11	32.7	15.4	12.5	6.7	-	8.8	20.3	63.6	60.0	65.7
Okemah city	702	394	295	26.5	7.4	15.9	6.5	4.2	10.6	15.1	61.5	36.8	70.7
Weleetka town (part)	-	-	-	(X)	(X)	(X)	(X)	(X)	(X)	(X)	(X)	(X)	(X)
Paden CCD	333	210	114	23.4	5.8	13.1	7.4	5.0	13.3	10.5	62.2	28.8	72.5
Paden town	111	66	43	27.1	8.1	17.4	7.1	6.1	15.2	12.1	64.7	31.3	77.4
Weleetka CCD	590	416	163	26.9	6.0	12.2	8.8	5.1	12.1	14.4	59.7	41.4	68.1
Clearview town	14	9	5	26.9	-	5.8	7.7	3.8	27.0	36.0	64.0	88.9	50.0
Weleetka town (part)	249	179	66	28.0	6.9	12.8	11.0	6.5	12.2	12.1	52.4	27.6	64.7
Oklahoma County	128 449	87 849	34 243	21.5	4.3	9.4	5.4	2.8	9.0	13.3	73.2	58.7	77.2
Oklahoma City CCD	128 449	87 849	34 243	21.5	4.3	9.4	5.4	2.8	9.0	13.3	73.2	58.7	77.2
Arcadia town	99	74	19	38.2	3.5	16.2	13.5	4.6	18.5	25.5	54.4	42.4	65.2
Bethany city	4 168	2 741	1 234	22.1	5.1	9.4	6.3	3.0	10.3	13.4	76.7	66.2	79.7
Choctaw city	1 900	1 246	539	22.0	4.8	10.5	4.5	2.7	8.4	11.7	77.7	60.3	82.3
Del City city	4 596	2 832	1 545	23.0	4.8	12.6	6.4	3.0	8.6	13.2	70.0	54.9	74.2
Edmond city	8 418	5 509	2 307	13.4	2.6	5.7	3.7	1.9	4.9	7.8	78.3	67.4	79.8
Forest Park town	280	170	94	26.8	5.6	10.9	7.5	3.0	11.9	17.1	80.6	62.5	86.9
Harrah city	824	517	258	19.3	4.6	9.8	4.6	2.7	8.0	11.5	78.4	65.0	81.6
Jones town	426	241	145	19.3	4.5	10.6	5.8	2.9	7.6	8.7	74.8	51.1	79.8
Lake Aluma town	9	3	4	10.5	7.0	2.3	3.5	-	-	-	79.6	-	84.3
Luther town	140	108	32	23.4	4.0	12.0	5.9	4.0	11.2	17.2	66.4	54.6	71.0
Midwest City city	11 115	7 200	3 189	22.9	4.3	11.2	6.2	3.3	10.1	13.1	73.7	58.7	78.2
Nichols Hills city	406	228	168	10.6	1.9	4.8	1.2	1.6	2.8	7.1	69.5	77.1	68.7
Nicoma Park city	587	354	200	26.0	6.4	14.1	5.1	3.1	9.7	14.5	71.6	62.1	74.9
Oklahoma City city (part)	88 413	61 791	22 614	22.7	4.5	9.7	5.6	2.9	9.8	14.4	71.9	57.6	76.3
Smith Village town	10	8	2	25.6	10.3	5.1	5.1	-	5.9	12.5	68.8	100.0	58.3
Spencer city	1 063	775	276	31.3	5.4	12.8	8.1	2.9	11.9	21.7	66.4	53.2	74.9
The Village city	2 024	1 175	746	21.6	5.1	9.7	4.2	2.7	7.3	10.8	81.0	68.0	83.9
Valley Brook town	200	152	27	26.8	5.0	9.9	10.7	3.0	10.1	20.5	60.8	45.2	67.4
Warr Acres city	1 760	1 262	401	19.7	3.9	8.0	4.8	2.2	6.4	13.4	75.7	60.1	79.8
Woodlawn Park town	28	14	9	17.8	10.2	4.5	6.4	1.9	7.4	2.7	62.0	28.6	70.2
Okmulgee County	8 927	5 577	2 922	24.5	6.4	13.9	7.3	3.8	9.9	12.8	65.8	43.9	73.0
Beggs CCD	1 158	749	317	19.3	5.1	11.1	5.3	2.2	5.9	9.8	72.7	55.1	76.9
Beggs city (part)	300	144	101	26.3	5.8	15.2	8.9	4.2	8.3	11.2	66.4	48.6	71.9
Liberty town (part)	17	16	1	18.5	2.2	12.0	5.4	5.4	1.3	12.9	59.0	-	80.0
Winchester town	79	46	23	20.1	3.6	9.9	4.1	2.0	8.9	9.3	72.3	61.4	74.9
Henryetta CCD	2 702	1 574	1 002	25.6	6.8	16.2	7.9	3.5	10.4	11.8	64.5	44.1	71.2
Dewar town	176	106	53	21.1	3.8	13.8	7.1	3.6	8.1	9.7	69.5	37.0	77.2
Grayson town	25	13	10	18.5	10.4	9.6	6.7	1.5	4.6	9.0	66.2	46.2	70.7
Henryetta city	1 655	973	630	29.8	8.4	19.6	9.8	3.6	12.2	14.6	61.7	44.9	69.2
Hoffman town	29	20	9	22.1	3.8	10.7	5.3	5.3	15.0	5.3	66.3	52.9	69.8
Schulter town	108	58	42	19.1	7.6	12.6	5.5	6.0	9.7	5.3	70.8	34.5	79.2
Morris CCD	613	386	193	19.7	4.6	10.1	4.0	2.8	8.7	11.1	72.8	50.7	78.5
Morris city (part)	273	160	103	22.2	5.9	11.9	4.1	3.3	11.2	11.8	72.7	53.0	78.5
Okmulgee CCD	4 454	2 868	1 410	26.5	6.9	14.2	8.3	4.7	11.3	14.8	62.7	39.8	71.3
Beggs city (part)	2	2	-	8.3	-	8.3	-	8.3	8.3	-	78.9	-	88.2
Morris city (part)	-	-	-	(X)	(X)	(X)	(X)	(X)	(X)	(X)	(X)	(X)	(X)
Okmulgee city	3 215	2 123	954	27.2	7.0	14.2	8.9	4.9	11.8	15.2	62.0	41.7	70.0
Osage County	9 046	5 930	2 658	22.5	5.6	11.7	5.9	3.7	8.8	13.1	71.4	53.2	76.9
Barnsdall CCD	673	467	189	22.9	5.3	10.2	4.9	2.7	8.2	15.9	67.5	60.7	69.8
Avant town	98	88	8	27.5	6.5	7.9	4.8	1.1	4.0	21.9	66.5	60.5	69.8
Barnsdall city	281	171	102	24.2	6.3	12.3	6.1	3.9	10.2	15.6	65.3	56.0	68.4
Skiatook town (part)	-	-	-	(X)	(X)	(X)	(X)	(X)	(X)	(X)	(X)	(X)	(X)
Fairfax CCD	596	356	219	27.9	6.7	15.3	5.2	4.5	9.9	18.1	67.0	46.3	75.3
Burbank town (part)	-	-	-	(X)	(X)	(X)	(X)	(X)	(X)	(X)	(X)	(X)	(X)
Fairfax town	445	264	160	32.0	7.1	17.8	6.5	5.5	11.6	22.6	64.8	48.7	72.7
Hominy CCD	1 186	743	346	25.4	6.5	14.6	8.1	4.0	9.8	14.9	68.5	45.2	76.2
Hominy city	562	343	203	24.1	6.9	13.9	6.6	2.0	9.0	15.4	67.6	47.0	75.0
Osage town	35	21	14	20.3	8.7	16.3	3.5	6.4	9.0	8.0	58.4	25.0	65.6
Skiatook town (part)	-	-	-	(X)	(X)	(X)	(X)	(X)	(X)	(X)	(X)	(X)	(X)
Wynona town	131	63	61	25.8	5.1	15.6	7.7	3.1	6.9	8.7	75.8	67.9	77.4
McCord-Braden CCD	558	392	131	19.9	5.3	9.9	4.6	3.3	4.5	11.7	74.0	52.5	79.8
McCord CDP	339	219	94	20.8	5.2	10.9	4.8	3.9	5.8	11.5	71.1	47.4	77.5
Ponca City city (part)	-	-	-	(X)	(X)	(X)	(X)	(X)	(X)	(X)	(X)	(X)	(X)
Northwest Osage CCD	405	232	144	26.9	6.9	13.7	6.3	4.5	9.8	14.3	73.0	63.0	76.4
Burbank town (part)	43	23	14	34.4	12.8	18.4	4.0	8.8	10.4	14.1	73.1	56.5	81.8
Foraker town	-	-	-	-	-	-	-	-	-	-	100.0	(X)	100.0
Grainola town	4	3	1	12.9	3.2	-	-	-	-	13.6	77.8	100.0	73.3

Table 5. **Disability Status: 2000**—Con.

[Data based on a sample (except Tables 65-68). For information on confidentiality protection, coverage, sampling error, and nonsampling error, see Appendix G. For location of definitions, see "How to Use This Census Report"]

State County County Subdivision Place	Civilian noninstitutionalized population with a disability			Percent of civilian noninstitutionalized population with specified disability							Percent employed of civilian noninstitutionalized population 21 to 64 years		
				5 years and over					16 years and over, going outside the home	16 to 64 years, employment disability		Disability status	
	5 years and over	16 to 64 years	65 years and over	Any disability	Sensory	Physical	Mental	Self-care			Total	With a disability	No disability
Osage County—Con.													
Northwest Osage CCD—Con.													
Shidler city	146	89	49	28.4	5.4	13.4	7.6	4.3	11.2	19.9	71.4	72.1	71.1
Webb City town	42	23	11	47.7	5.7	19.3	23.9	15.9	16.1	28.6	40.5	42.1	38.9
Pawhuska CCD	1 729	1 102	565	24.8	6.1	13.9	6.0	4.2	9.4	15.3	70.3	54.6	75.8
Bartlesville city (part)	-	-	-	(X)	(X)	(X)	(X)	(X)	(X)	(X)	(X)	(X)	(X)
Pawhuska city	910	539	334	27.4	7.0	16.3	6.7	5.4	9.7	16.6	70.9	56.9	76.6
Southeast Osage CCD	3 899	2 638	1 064	20.3	5.0	10.1	5.7	3.5	8.9	11.1	73.0	53.7	78.0
Prue town	89	47	39	21.9	8.8	13.8	4.9	3.2	9.8	10.8	69.2	31.9	78.6
Sand Springs city (part)	17	5	12	5.6	2.0	4.6	1.3	-	2.7	-	74.4	-	76.3
Skiatook town (part)	764	437	300	20.8	6.0	11.2	5.3	3.9	12.2	8.2	72.5	50.1	78.1
Tulsa city (part)	1 350	951	360	25.2	5.1	12.5	8.0	5.7	13.6	15.4	70.3	50.6	77.4
Ottawa County	8 044	4 878	2 801	26.4	6.2	14.5	6.7	3.8	10.3	15.2	71.2	53.1	77.6
Afton-Fairland CCD	801	480	299	21.6	5.1	12.3	6.1	3.6	7.8	12.7	69.9	47.1	76.2
Afton town	247	146	93	24.1	7.0	13.4	8.7	3.5	7.4	12.3	65.7	39.9	74.2
Fairland town	241	136	94	25.0	4.5	15.0	6.1	5.5	9.9	14.1	71.9	46.9	80.4
Miami CCD	5 197	3 057	1 866	28.1	6.6	15.1	7.0	4.0	11.0	16.4	72.7	56.0	79.1
Commerce city	691	415	227	30.2	7.6	15.4	8.2	6.0	12.4	19.2	65.2	47.0	73.2
Dotyville CDP	-	-	-	-	-	-	-	-	-	-	50.0	(X)	50.0
Miami city	3 528	1 981	1 371	28.3	6.4	15.2	7.2	4.1	11.7	15.4	73.4	58.2	79.0
Narcissa CDP	22	10	9	24.7	7.9	20.2	6.7	2.2	4.1	11.1	68.0	-	85.0
North Miami town	112	75	29	27.7	6.2	14.8	4.0	3.7	4.6	23.9	74.2	50.0	85.3
Picher-Peoria CCD	1 503	999	452	27.7	6.8	16.8	7.2	3.8	11.5	14.3	67.6	45.4	76.5
Cardin town	23	16	7	15.2	3.3	13.2	2.0	1.3	4.5	9.2	39.7	18.8	45.2
Peoria town	38	24	14	29.5	9.3	20.2	5.4	2.3	7.5	14.6	86.1	75.0	90.9
Picher city	509	335	162	33.9	9.5	22.2	10.2	5.3	14.0	16.0	54.9	33.3	67.3
Quapaw town	261	161	86	29.4	7.7	18.2	10.9	4.6	14.9	17.2	59.6	36.0	69.2
Wyandotte CCD	543	342	184	18.9	4.2	9.4	4.0	2.1	6.3	12.2	70.5	59.3	73.2
Wyandotte town	70	38	28	21.1	6.0	10.9	3.6	4.5	5.3	15.9	69.6	52.6	74.0
Pawnee County	3 543	2 229	1 137	23.0	6.3	12.6	5.9	3.6	8.6	12.7	71.0	51.1	76.9
Cleveland CCD	2 424	1 565	725	22.8	6.0	12.4	6.2	3.4	7.9	13.1	71.4	50.5	77.7
Cleveland city	692	364	296	23.3	7.0	13.8	6.2	4.4	8.5	10.6	71.3	51.2	76.7
Hallett town	34	23	9	23.8	4.9	11.9	5.6	4.2	8.7	15.1	57.0	39.1	64.3
Jennings town	95	70	23	24.4	7.9	12.8	8.7	3.6	5.1	11.2	65.0	41.4	74.7
Mannford town (part)	4	4	-	50.0	-	50.0	12.5	-	-	50.0	75.0	100.0	50.0
Mule Barn town	-	-	-	(X)	(X)	(X)	(X)	(X)	(X)	(X)	(X)	(X)	(X)
Oak Grove town	7	4	3	46.7	-	33.3	-	-	38.5	28.6	57.1	50.0	66.7
Shady Grove town	8	8	-	24.2	-	6.1	-	-	6.9	33.3	66.7	-	100.0
Terlton town	16	11	1	22.2	4.2	11.1	6.9	2.8	7.7	10.4	54.8	27.3	64.5
Westport town	82	54	19	28.4	6.9	10.4	9.3	5.2	6.6	15.2	80.8	72.1	83.7
Pawnee CCD	1 119	664	412	23.3	7.2	13.2	5.4	4.0	10.0	11.6	69.8	52.6	75.0
Blackburn town	14	6	8	20.9	14.9	7.5	-	3.0	3.7	-	43.2	66.7	38.7
Maramec town	13	7	6	11.9	5.5	9.2	-	1.8	2.1	2.6	61.5	57.1	62.1
Pawnee city	467	272	180	22.9	7.8	13.2	6.2	3.7	11.0	13.1	68.4	48.0	74.6
Quay town (part)	9	9	-	40.9	18.2	27.3	27.3	9.1	9.1	5.3	35.3	22.2	50.0
Ralston town	85	35	48	30.8	7.2	23.9	10.1	9.1	15.7	10.2	65.2	28.6	74.5
Skedee town	27	15	12	26.0	16.3	15.4	10.6	1.9	9.1	10.2	61.4	40.0	69.0
Payne County	10 152	6 349	3 340	16.1	4.3	8.1	4.5	2.5	5.7	7.4	75.1	59.8	77.7
Cushing CCD	2 270	1 280	934	22.1	6.6	13.1	6.2	3.6	7.5	12.7	72.5	51.2	78.0
Cushing city	1 554	859	650	22.9	6.9	12.9	7.1	4.0	8.5	13.9	71.3	47.2	77.8
Drumright city (part)	14	9	5	20.6	7.4	19.1	4.4	-	-	9.7	80.0	100.0	76.5
Ripley town	91	44	39	22.5	8.9	13.9	6.7	4.2	10.2	10.9	66.1	45.0	71.7
Stillwater CCD	7 321	4 724	2 208	14.4	3.8	6.7	4.1	2.2	5.2	6.2	75.8	62.8	77.7
Glencoe town	151	100	39	26.4	4.9	14.7	8.8	5.6	10.3	15.5	68.0	43.3	78.0
Perkins town	449	243	172	21.5	7.0	14.1	7.5	5.0	8.0	9.2	79.4	52.4	85.6
Stillwater city	4 790	3 115	1 478	13.0	3.1	5.7	3.6	1.9	4.8	5.4	74.6	65.5	75.8
Yale CCD	561	345	198	25.8	5.9	15.6	5.9	4.4	9.1	15.1	70.0	53.1	75.7
Quay town (part)	8	6	-	38.1	-	9.5	9.5	-	35.3	23.5	60.0	50.0	63.6
Yale city	374	241	126	30.9	6.2	17.7	7.8	5.6	13.1	21.2	66.2	55.9	71.4
Pittsburg County	10 851	6 554	3 602	28.0	6.8	15.3	7.5	4.8	10.4	16.1	65.4	48.7	71.5
Kiowa-Pittsburg CCD	493	323	151	24.8	5.9	12.6	7.5	3.6	10.2	15.3	62.0	49.7	66.4
Ashland town	19	17	2	33.9	7.1	7.1	5.4	1.8	10.9	32.5	59.5	85.7	43.5
Kiowa town	188	109	72	29.7	6.6	12.5	10.1	3.3	12.4	16.8	56.5	48.0	60.1
Pittsburg town	53	28	24	22.4	3.4	13.1	10.1	7.2	13.8	11.6	56.0	42.9	59.3
McAlester CCD	5 925	3 607	1 897	27.6	6.0	13.9	7.2	4.6	9.9	16.5	68.8	53.6	74.3
Alderson town	61	39	20	33.0	7.0	20.0	7.0	5.4	11.4	16.4	54.5	40.0	61.3
Krebs city	534	352	147	28.3	6.2	13.6	7.4	4.8	10.2	17.3	69.7	53.0	76.2
McAlester city	4 069	2 367	1 408	28.8	6.0	14.7	7.2	4.5	10.2	17.4	69.0	54.9	74.3
Savanna town	173	111	51	24.8	5.7	13.1	6.9	3.9	9.5	14.7	69.2	63.9	70.9
North Central Pittsburg CCD	1 025	568	386	26.0	5.7	15.4	6.5	2.9	9.7	12.9	65.1	43.2	72.2
Canadian town	79	42	37	34.3	7.4	20.9	13.0	2.6	19.5	20.7	60.8	23.8	80.8
Crowder town	73	34	27	18.6	3.8	9.7	6.9	2.3	7.4	6.5	68.4	40.6	73.4
Indianola town	56	39	14	30.6	12.0	13.7	13.7	2.2	8.6	26.8	58.4	43.6	67.7
Longtown CDP (part)	47	24	18	27.0	-	16.1	8.0	-	3.3	12.0	70.1	66.7	71.0
Northwest Pittsburg CCD	606	369	199	27.0	7.9	15.3	8.5	5.0	9.2	13.9	66.5	50.0	72.1
Quinton CCD	1 531	917	541	34.5	10.7	21.7	8.9	5.7	12.8	17.9	54.7	36.7	63.5
Longtown CDP (part)	771	463	280	36.3	12.9	23.9	9.6	5.4	12.2	17.9	49.1	38.0	55.1
Quinton town	323	168	146	33.8	12.0	19.6	9.0	6.1	16.9	17.5	57.3	34.2	67.2
Twin Cities CCD	1 271	770	428	27.8	7.7	16.6	7.6	6.9	11.4	16.4	60.8	43.7	67.1
Haileyville city	211	120	70	25.4	8.3	15.8	7.8	6.0	10.1	15.8	55.9	55.1	56.2
Hartshorne city	621	357	223	32.5	7.7	19.6	9.8	9.0	15.4	18.2	58.3	34.7	68.4
Pontotoc County	7 447	4 642	2 492	23.0	5.9	12.7	6.6	3.5	8.3	11.9	71.9	52.9	77.6
Ada CCD	4 301	2 542	1 569	21.9	6.0	12.0	6.4	3.9	8.8	10.4	72.8	54.3	77.6
Ada city (part)	3 212	1 781	1 270	22.7	6.4	13.2	7.4	4.4	9.8	10.6	70.6	49.6	76.0
Northeast Pontotoc CCD	1 080	711	307	24.2	5.6	14.1	6.9	3.2	7.0	13.4	69.1	46.6	76.7
Ada city (part)	-	-	-	(X)	(X)	(X)	(X)	(X)	(X)	(X)	(X)	(X)	(X)
Allen town (part)	203	114	82	26.8	6.9	17.2	7.8	4.9	11.0	14.0	69.0	39.3	80.4
Byng town (part)	237	149	65	23.1	5.8	13.5	5.4	2.6	6.5	10.2	71.9	48.3	80.0
Francis town	104	74	30	33.8	2.9	23.7	10.1	4.9	9.1	18.6	62.7	34.8	77.0
Northwest Pontotoc CCD	1 004	694	278	24.8	5.5	12.3	6.1	2.7	6.9	15.2	72.1	54.6	78.9

Table 5. **Disability Status: 2000**—Con.

[Data based on a sample (except Tables 65-68). For information on confidentiality protection, coverage, sampling error, and nonsampling error, see Appendix G.
For location of definitions, see "How to Use This Census Report"]

State County County Subdivision Place	Civilian noninstitutionalized population with a disability			Percent of civilian noninstitutionalized population with specified disability							Percent employed of civilian noninstitutionalized population 21 to 64 years		
				5 years and over					16 years and over, going outside the home	16 to 64 years, employment disability		Disability status	
	5 years and over	16 to 64 years	65 years and over	Any disability	Sensory	Physical	Mental	Self-care			Total	With a disability	No disability
Pontotoc County—Con.													
Northwest Pontotoc CCD—Con.													
Ada city (part)	-	-	-	(X)	(X)	(X)	(X)	(X)	(X)	(X)	(X)	(X)	(X)
Byng town (part)	-	-	-	-	-	-	-	-	-	-	100.0	(X)	100.0
South Central Pontotoc CCD	151	99	47	22.4	6.8	9.6	5.9	3.6	5.7	13.0	83.5	89.0	81.8
Ada city (part)	4	4	-	17.4	-	-	-	-	-	26.7	100.0	100.0	100.0
Fitzhugh town (part)	-	-	-	(X)	(X)	(X)	(X)	(X)	(X)	(X)	(X)	(X)	(X)
Southeast Pontotoc CCD	553	363	171	25.2	6.2	17.0	8.8	3.2	7.6	12.6	67.7	42.7	77.0
Ada city (part)	-	-	-	(X)	(X)	(X)	(X)	(X)	(X)	(X)	(X)	(X)	(X)
Stonewall town	176	116	58	41.9	11.2	26.9	9.8	5.0	15.7	24.9	56.8	33.6	79.3
Southwest Pontotoc CCD	358	233	120	27.1	6.1	14.7	5.7	2.6	12.3	17.5	69.3	53.2	75.4
Ada city (part)	-	-	-	(X)	(X)	(X)	(X)	(X)	(X)	(X)	(X)	(X)	(X)
Fitzhugh town (part)	62	41	19	31.0	4.5	12.5	7.0	7.5	16.3	28.7	73.0	78.9	70.1
Roff town	198	125	73	30.1	7.6	17.0	7.0	2.4	12.8	17.1	66.8	47.7	75.6
Pottawatomie County	13 743	8 882	4 219	23.1	5.7	11.4	6.6	3.2	9.8	13.0	70.9	56.3	75.3
Maud CCD	420	265	138	25.0	7.6	11.6	6.8	2.6	11.0	14.4	65.8	50.6	70.9
Maud city (part)	177	111	59	27.9	8.7	14.3	6.1	2.4	11.9	14.7	64.8	44.6	72.8
St. Louis town	35	25	10	20.0	7.4	6.9	4.6	3.4	8.8	12.2	68.7	65.0	69.5
Shawnee CCD	12 467	8 099	3 824	22.6	5.5	11.2	6.5	3.1	9.7	12.8	71.1	56.5	75.5
Bethel Acres town	387	292	84	15.8	3.1	8.7	3.5	2.9	6.9	9.4	76.7	53.1	82.1
Brooksville town	22	13	9	29.3	-	8.0	4.0	4.0	21.3	20.5	77.1	100.0	69.2
Earlsboro town	119	73	46	23.8	7.6	15.4	6.2	6.0	10.2	11.5	61.2	53.5	63.8
Johnson town	88	76	10	38.3	8.3	25.2	6.5	13.5	20.0	31.1	63.5	62.7	64.2
McLoud town	495	281	174	20.0	4.9	10.9	6.1	2.8	8.8	10.4	70.1	44.8	75.8
Macomb town	15	11	4	23.1	12.3	4.6	7.7	4.6	12.8	14.0	75.7	100.0	67.9
Oklahoma City city (part)	13	13	-	29.5	-	-	29.5	-	29.5	29.5	43.2	-	61.3
Pink town	347	246	80	30.4	9.0	13.3	7.4	1.7	11.6	20.3	71.7	64.1	75.5
Shawnee city	6 241	3 860	2 146	23.8	5.6	12.1	7.5	3.2	10.6	12.4	70.2	54.0	75.2
Tecumseh city	1 435	822	529	26.6	8.2	12.6	7.6	4.5	11.1	15.1	72.0	62.0	75.4
Tribbey town (part)	-	-	-	-	-	-	-	-	-	-	100.0	(X)	100.0
Wanette-Asher CCD	856	518	257	32.3	7.7	15.0	9.7	4.4	10.8	17.4	69.3	56.5	74.8
Asher town	150	85	45	35.9	11.5	22.0	12.0	4.3	14.1	18.0	56.3	41.2	66.2
Tribbey town (part)	93	73	7	36.2	2.3	11.7	12.1	4.7	10.9	31.5	73.5	72.1	74.7
Wanette town	112	57	40	37.1	13.9	16.9	13.9	6.6	10.4	13.3	63.6	35.4	76.4
Pushmataha County	3 321	2 034	1 195	30.9	8.9	18.0	8.9	5.4	13.0	17.3	61.1	40.8	70.6
Antlers CCD	1 605	983	596	29.3	7.2	15.8	7.8	4.3	12.0	17.1	63.5	43.9	72.0
Antlers city	745	409	321	33.8	9.4	18.5	8.8	5.3	12.9	18.5	62.3	48.7	69.2
Finley-Rattan CCD	713	460	240	30.9	10.5	19.0	9.5	5.7	13.0	16.8	59.7	42.3	68.4
Clayton town (part)	-	-	-	(X)	(X)	(X)	(X)	(X)	(X)	(X)	(X)	(X)	(X)
Rattan town	61	27	34	25.3	6.6	20.3	10.4	8.7	18.2	10.2	67.6	36.0	74.8
North Pushmataha CCD	1 003	591	359	33.8	10.7	21.2	10.4	7.2	14.9	18.2	57.5	34.6	69.7
Albion town	53	26	19	44.2	18.3	23.3	15.8	13.3	20.8	24.7	43.8	25.0	52.3
Clayton town (part)	227	114	104	36.5	12.1	26.4	11.9	10.3	16.0	19.3	63.5	30.6	80.3
Roger Mills County	722	378	319	22.5	5.3	12.0	5.7	3.8	8.0	10.8	75.8	67.1	77.9
Cheyenne CCD	459	227	218	24.8	5.9	13.7	6.7	5.2	10.2	10.3	77.7	65.7	80.7
Cheyenne town	195	98	92	28.3	8.1	16.3	9.2	6.0	13.2	7.8	77.9	60.0	83.6
Reydon town	30	13	17	20.4	6.8	15.0	8.8	10.2	10.9	4.8	69.2	33.3	74.7
Strong City town	18	12	6	42.9	9.5	14.3	9.5	14.3	23.5	38.5	81.8	80.0	83.3
East Roger Mills CCD	170	116	48	18.6	3.6	9.2	2.6	1.4	4.7	12.0	73.2	69.4	74.2
Hammon town (part)	98	67	27	23.3	5.2	12.4	3.6	2.1	6.3	12.2	69.5	66.1	70.6
South Roger Mills CCD	93	35	53	20.8	6.5	10.7	7.8	2.5	4.7	10.2	73.5	69.0	74.1
Rogers County	12 070	7 862	3 342	18.6	4.5	9.3	4.5	2.4	6.4	10.8	75.4	58.8	79.1
Catoosa CCD	2 246	1 504	523	13.8	3.5	6.6	3.4	1.8	4.1	7.5	76.8	60.9	79.4
Catoosa city (part)	599	448	125	17.4	2.8	7.8	4.4	2.3	6.2	11.6	78.0	62.5	82.0
Claremore city (part)	-	-	-	(X)	(X)	(X)	(X)	(X)	(X)	(X)	(X)	(X)	(X)
Collinsville city (part)	-	-	-	-	-	-	-	-	-	-	100.0	(X)	100.0
Fair Oaks town (part)	-	-	-	-	-	-	-	-	-	-	100.0	(X)	100.0
Limestone CDP	135	83	44	21.2	8.8	10.2	1.3	1.7	9.6	3.4	74.4	43.8	81.4
Owasso city (part)	-	-	-	(X)	(X)	(X)	(X)	(X)	(X)	(X)	(X)	(X)	(X)
Tulsa city (part)	-	-	-	(X)	(X)	(X)	(X)	(X)	(X)	(X)	(X)	(X)	(X)
Valley Park town	3	-	3	30.0	30.0	30.0	-	30.0	37.5	-	100.0	(X)	100.0
Chelsea CCD	1 171	742	360	25.7	5.4	14.3	7.0	3.8	10.2	14.6	68.0	46.7	75.1
Bushyhead CDP (part)	43	15	28	16.5	6.1	9.6	1.5	1.5	5.4	8.7	87.5	26.7	93.8
Chelsea city	477	269	186	24.5	5.3	13.8	8.1	4.0	10.3	12.2	68.0	38.9	76.5
Claremore CCD	6 648	4 211	1 968	19.5	4.6	9.9	4.7	2.6	6.9	11.1	75.6	58.9	79.5
Bushyhead CDP (part)	200	157	23	25.2	4.2	11.5	5.0	2.8	8.5	14.6	70.6	58.7	76.0
Catoosa city (part)	-	-	-	(X)	(X)	(X)	(X)	(X)	(X)	(X)	(X)	(X)	(X)
Claremore city (part)	3 043	1 613	1 173	21.5	5.7	11.1	5.4	3.2	7.4	10.5	76.1	58.0	80.2
Fair Oaks town (part)	-	-	-	(X)	(X)	(X)	(X)	(X)	(X)	(X)	(X)	(X)	(X)
Foyil town	83	69	9	34.7	4.2	18.4	8.8	-	5.8	22.3	68.7	65.2	71.8
Justice CDP	290	237	38	23.1	3.8	14.5	8.9	4.1	14.4	21.2	70.9	38.1	82.9
Sequoyah CDP	73	48	25	11.6	5.2	7.5	1.9	1.9	3.6	7.0	70.3	43.8	73.7
Taiwah CDP	36	27	9	27.3	-	20.5	-	-	8.2	10.3	75.9	29.6	100.0
Inola CCD	1 100	795	260	21.2	5.9	8.6	4.5	1.5	5.5	15.3	75.8	67.6	78.3
Gregory CDP	41	29	12	22.5	13.2	4.4	-	-	14.5	13.9	89.9	81.0	92.0
Inola town	310	216	85	21.5	3.3	9.6	5.1	2.4	5.9	15.7	73.6	65.2	76.0
Oolagah-Talala CCD	905	610	231	18.6	4.1	9.5	5.0	2.5	7.5	11.6	75.7	55.9	80.3
Jamestown town	-	-	-	-	-	-	-	-	-	-	33.3	(X)	33.3
Oologah town	213	136	63	25.7	5.6	13.9	5.4	4.3	9.7	13.9	75.4	60.0	80.2
Talala town	45	31	9	17.4	1.9	6.2	3.9	0.8	11.4	11.8	74.8	71.4	75.4
Seminole County	6 402	3 944	2 220	27.9	7.1	16.0	7.0	4.8	11.5	15.5	65.5	48.0	72.5
Konawa CCD	898	566	271	32.5	8.9	18.0	10.6	6.5	16.2	18.5	60.0	39.7	71.4
Konawa city	478	327	123	34.5	8.0	20.1	12.5	9.2	21.1	23.9	55.6	40.1	66.2
Seminole North CCD	2 701	1 590	1 021	25.2	6.3	14.9	6.1	4.4	9.9	12.4	68.8	53.1	73.8
Seminole city	1 625	871	689	26.0	7.0	15.8	7.0	4.9	10.2	11.6	67.9	49.5	73.9
Seminole South CCD	610	425	175	30.7	5.4	16.0	7.5	5.1	14.5	17.9	61.2	37.8	72.7
Bowlegs town	109	77	32	30.9	5.7	14.4	6.2	5.1	8.8	21.9	58.5	38.9	68.3
Maud city (part)	85	56	29	28.0	4.6	17.8	9.5	8.9	12.4	15.8	60.8	35.7	72.5
Wewoka CCD	2 193	1 363	753	29.4	8.0	16.9	6.8	4.9	11.4	18.2	63.8	48.8	70.5
Cromwell town	54	29	20	20.8	6.5	13.8	7.7	4.6	9.2	8.1	64.0	48.3	68.8

Table 5. **Disability Status: 2000**—Con.

[Data based on a sample (except Tables 65-68). For information on confidentiality protection, coverage, sampling error, and nonsampling error, see Appendix G. For location of definitions, see "How to Use This Census Report"]

State County County Subdivision Place	Civilian noninstitutionalized population with a disability			Percent of civilian noninstitutionalized population with specified disability							Percent employed of civilian noninstitutionalized population 21 to 64 years		
				5 years and over					16 years and over, going outside the home	16 to 64 years, employment disability		Disability status	
	5 years and over	16 to 64 years	65 years and over	Any disability	Sensory	Physical	Mental	Self-care			Total	With a disability	No disability
Seminole County—Con.													
Wewoka CCD—Con.													
Lima town	23	15	8	31.9	2.8	23.6	-	8.3	23.4	21.6	30.3	13.3	44.4
Sasakwa town	44	27	17	32.1	10.2	24.8	8.0	6.6	12.2	14.7	45.9	26.9	54.2
Wewoka city	944	527	379	30.8	8.2	17.7	5.8	4.9	10.4	17.9	67.0	60.0	70.0
Sequoyah County	9 554	6 416	2 731	26.7	6.9	14.8	7.9	4.9	10.8	16.2	65.9	45.0	73.9
Muldrow CCD	2 469	1 759	607	27.5	6.9	15.3	7.3	4.3	10.2	16.7	67.7	47.9	75.9
Brent CDP	122	89	33	26.6	12.0	14.6	4.8	2.2	8.2	13.7	59.3	48.8	63.9
Gans town	77	46	24	41.0	5.9	21.8	12.2	4.3	13.5	16.9	65.8	63.0	67.6
Muldrow town	783	536	218	27.5	7.2	16.6	7.4	4.6	12.0	16.8	67.2	46.5	76.0
Roland CCD	1 977	1 306	555	25.6	6.6	14.9	7.6	4.5	11.2	13.3	70.2	48.1	77.8
Belfonte CDP	90	61	29	23.0	7.4	14.0	1.3	2.6	7.4	8.9	67.5	38.2	76.2
Long CDP	98	77	16	27.2	8.6	15.6	5.0	3.9	9.2	19.4	69.2	34.9	83.4
Moffett town	42	20	19	27.1	7.7	16.1	5.2	4.5	15.4	11.7	64.1	22.2	76.7
Remy CDP	61	32	19	17.7	7.3	7.0	4.1	2.6	5.8	5.5	66.5	56.3	68.3
Roland town	676	470	181	26.5	5.5	14.8	8.0	3.3	10.4	17.1	71.7	52.1	79.2
Short CDP	53	44	9	19.5	1.8	13.2	5.5	4.0	10.2	14.4	54.3	15.9	68.3
Sallisaw CCD	1 872	1 155	628	24.5	7.4	11.9	8.1	5.5	9.8	16.5	68.1	46.0	75.2
Sallisaw city (part)	1 712	1 032	591	24.1	7.8	12.1	8.0	5.3	9.6	15.6	68.5	44.5	75.7
Sallisaw North CCD	1 102	797	275	27.6	6.8	15.3	8.3	4.9	10.0	18.2	60.0	45.4	66.4
Akins CDP	120	88	25	28.9	10.8	14.2	6.7	4.1	9.2	23.8	60.2	35.3	73.6
Brushy CDP	204	153	48	28.6	6.3	15.4	8.3	3.9	13.3	18.0	48.7	37.4	53.8
Dwight Mission CDP	12	8	4	27.3	4.5	27.3	6.8	-	4.5	12.8	75.8	-	100.0
Flute Springs CDP	78	59	19	36.3	7.0	18.6	5.1	4.7	13.6	23.9	54.7	53.7	55.2
McKey CDP	53	16	37	45.3	30.8	25.6	11.1	11.1	3.9	24.2	67.2	100.0	54.8
Marble City town	58	37	21	26.5	6.8	18.7	10.5	7.3	12.8	12.8	54.4	27.0	64.6
Marble City Community CDP	98	81	17	26.2	6.4	16.6	11.0	7.5	13.4	14.6	58.4	29.6	73.2
Pinhook Corners CDP (part)	4	4	-	8.7	-	8.7	-	-	-	19.0	81.0	-	100.0
Sallisaw city (part)	33	16	17	47.1	18.6	38.6	27.1	7.1	-	28.9	39.5	37.5	40.9
Stony Point CDP	40	33	5	26.1	8.5	20.9	6.5	3.9	7.9	17.3	53.3	21.2	68.1
Vian CCD	2 134	1 399	666	28.6	6.6	16.7	8.6	5.2	12.7	17.3	60.0	37.8	69.7
Carlile CDP	204	120	78	30.4	4.8	14.5	11.0	5.1	17.3	16.4	56.3	32.7	65.4
Evening Shade CDP	155	126	29	31.4	5.9	11.2	7.5	4.5	19.4	25.8	59.5	31.0	81.6
Gore town	250	150	94	29.2	6.2	19.1	6.9	4.6	8.9	16.2	70.7	41.2	81.8
Notchietown CDP	73	42	31	18.0	6.2	10.9	2.5	5.2	6.4	9.6	65.7	27.5	73.4
Paradise Hill town	9	-	9	10.1	4.5	4.5	2.2	2.2	6.8	-	52.4	(X)	52.4
Pinhook Corners CDP (part)	18	18	-	24.0	8.0	8.0	14.7	14.7	27.7	17.5	44.4	-	62.2
Redbird Smith CDP	75	65	10	18.3	2.7	10.2	2.7	4.9	5.9	14.4	68.4	61.2	70.2
Sallisaw city (part)	-	-	-	-	-	-	-	-	-	-	100.0	(X)	100.0
Sycamore CDP	38	26	12	33.6	20.4	26.5	3.5	7.1	19.0	12.7	23.6	-	44.8
Vian town	411	285	114	35.8	9.1	23.0	14.2	4.9	17.2	25.7	53.9	28.4	72.2
Stephens County	9 451	5 698	3 322	23.8	5.5	13.0	6.1	3.3	8.5	13.2	68.6	52.1	73.6
Comanche CCD	1 446	795	536	28.9	8.0	16.2	8.0	4.7	10.9	13.6	65.2	47.5	71.4
Comanche city	404	219	169	28.6	6.4	18.5	7.2	5.2	12.8	13.1	65.6	44.5	73.1
Duncan city (part)	-	-	-	(X)	(X)	(X)	(X)	(X)	(X)	(X)	(X)	(X)	(X)
Empire City town (part)	38	25	13	31.4	7.4	19.0	5.0	5.0	3.8	13.2	74.3	72.0	75.6
Loco town	49	23	18	33.1	16.9	10.1	11.5	0.7	6.7	11.5	67.0	50.0	72.5
Meridian CDP (part)	367	183	121	32.2	8.4	16.5	10.5	5.2	11.7	13.0	69.8	53.1	76.1
Duncan CCD	5 771	3 539	2 031	22.8	4.9	11.9	5.8	3.1	8.2	13.6	70.2	54.1	75.0
Bray town (part)	50	36	14	22.1	3.5	9.7	1.3	1.3	5.3	17.3	74.1	76.7	73.4
Central High town (part)	53	30	23	22.9	5.6	13.0	5.2	3.5	8.7	14.5	65.9	63.3	66.7
Duncan city (part)	4 866	2 970	1 725	23.7	5.2	12.3	6.3	3.2	8.6	14.1	69.4	51.7	75.0
Empire City town (part)	96	60	32	15.6	2.1	9.4	5.5	3.2	7.4	8.4	77.3	51.7	81.8
Marlow city (part)	10	7	3	35.7	-	10.7	10.7	10.7	10.7	28.0	70.0	100.0	53.8
Meridian CDP (part)	76	40	34	31.3	8.2	12.3	3.3	4.1	3.8	19.4	63.0	75.8	59.0
Marlow CCD	1 804	1 094	603	24.7	5.9	15.2	6.1	3.5	7.9	12.0	67.4	50.2	72.8
Bray town (part)	186	129	52	24.2	6.1	11.6	6.0	3.0	7.7	15.5	66.4	50.9	71.5
Central High town (part)	108	72	28	18.1	4.0	10.2	4.5	4.5	5.8	12.6	75.1	62.5	77.9
Duncan city (part)	2	2	-	22.2	22.2	22.2	-	-	-	-	100.0	100.0	100.0
Marlow city (part)	1 126	631	421	27.2	6.0	18.2	7.1	4.2	9.6	10.7	64.4	41.5	72.2
Velma-Alma CCD	430	270	152	19.7	5.2	10.8	5.3	3.1	8.0	11.6	62.0	47.1	65.8
Bray town (part)	-	-	-	(X)	(X)	(X)	(X)	(X)	(X)	(X)	(X)	(X)	(X)
Duncan city (part)	4	-	4	100.0	-	100.0	-	-	-	(X)	(X)	(X)	(X)
Velma town	87	56	29	13.5	5.6	8.9	4.5	3.6	5.3	6.8	61.5	37.0	65.6
Texas County	3 050	2 025	884	16.7	3.9	6.9	3.2	2.1	6.5	9.8	75.1	59.7	78.2
Guymon CCD	2 143	1 486	565	16.6	3.7	6.6	2.7	2.0	6.3	10.1	74.9	60.6	77.9
Goodwell town	137	111	16	12.3	1.8	4.1	0.9	1.3	1.9	7.6	70.2	83.2	67.8
Guymon city	1 709	1 175	469	18.1	4.0	7.4	3.1	2.3	7.3	11.2	75.6	57.6	79.7
Hardesty town	44	29	9	15.9	4.0	7.6	3.3	1.4	6.8	9.8	64.8	58.6	66.2
Optima town	25	23	2	11.3	-	3.2	1.8	-	8.0	9.7	79.1	66.7	81.1
Hooker CCD	648	385	225	17.4	4.8	8.2	5.0	2.5	6.5	8.7	75.2	56.2	78.8
Hooker city	356	210	132	21.7	6.0	9.6	6.0	3.0	8.4	11.4	77.9	59.8	82.3
Tyrone town	108	81	17	13.7	3.0	7.0	5.2	2.5	4.3	7.5	73.0	53.3	76.6
West Texas CCD	259	154	94	16.2	3.7	6.2	2.9	1.6	8.6	10.1	76.3	59.4	79.1
Texhoma town	161	92	65	19.0	4.6	9.4	3.5	2.2	10.4	9.8	73.8	44.9	79.5
Tillman County	2 220	1 267	879	26.5	7.4	13.8	7.4	3.9	11.0	15.7	66.1	49.4	71.9
Davidson CCD	154	90	61	24.7	6.7	11.9	5.6	1.9	7.7	12.0	66.1	63.2	67.0
Davidson town	96	56	37	26.6	5.3	12.7	6.1	2.8	10.2	15.8	58.1	57.4	58.3
East Tillman CCD	388	243	126	26.2	6.1	12.0	7.6	4.0	10.4	17.4	66.3	54.8	70.4
Chattanooga town (part)	-	-	-	(X)	(X)	(X)	(X)	(X)	(X)	(X)	(X)	(X)	(X)
Grandfield city	291	178	97	29.6	7.0	13.5	8.4	4.3	12.8	19.0	63.1	50.6	68.5
Loveland town	-	-	-	-	-	-	-	-	-	-	66.7	(X)	66.7
Frederick CCD	1 380	791	563	27.2	7.7	15.0	8.1	4.1	11.8	16.1	64.9	44.4	72.5
Frederick city	1 163	661	496	28.0	7.8	15.4	8.8	4.6	13.1	15.9	63.8	41.4	72.6
Hollister town	15	15	-	27.3	5.5	25.5	1.8	-	27.8	38.9	27.3	13.3	38.9
Manitou town	63	47	14	29.6	13.1	11.3	5.2	2.3	7.0	25.9	77.0	81.8	74.7
Tipton CCD	298	143	129	24.6	8.3	11.7	5.4	3.5	10.0	13.8	71.3	60.5	74.1
Tipton town	235	122	106	26.5	10.1	13.0	4.7	4.6	11.4	16.1	69.2	59.3	72.5

Table 5. **Disability Status: 2000**—Con.

[Data based on a sample (except Tables 65-68). For information on confidentiality protection, coverage, sampling error, and nonsampling error, see Appendix G.
For location of definitions, see "How to Use This Census Report"]

State County County Subdivision Place	Civilian noninstitutionalized population with a disability			Percent of civilian noninstitutionalized population with specified disability							Percent employed of civilian noninstitutionalized population 21 to 64 years		
				5 years and over					16 years and over, going outside the home	16 to 64 years, employment disability		Disability status	
	5 years and over	16 to 64 years	65 years and over	Any disability	Sensory	Physical	Mental	Self-care			Total	With a disability	No disability
Tulsa County	100 078	67 534	26 445	19.4	4.0	8.8	5.2	2.7	7.8	11.6	75.9	60.4	79.6
North Tulsa CCD	1 885	1 247	549	20.0	4.5	11.7	5.1	2.4	8.3	10.1	74.2	53.6	79.2
Collinsville city (part)	713	458	226	19.5	4.0	11.8	5.5	1.8	8.4	9.7	78.0	57.0	82.4
Skiatook town (part)	341	225	96	23.5	8.0	10.6	6.1	2.8	7.8	12.2	74.2	67.0	76.8
South Tulsa CCD	3 063	2 265	584	20.0	3.4	7.4	4.6	1.6	6.7	14.1	79.7	71.9	81.8
Bixby city (part)	838	526	223	20.9	3.6	8.9	6.2	1.2	6.5	12.9	76.1	70.2	77.5
Glenpool city	1 505	1 217	203	20.5	3.0	6.6	4.1	1.8	6.9	16.1	83.1	74.0	85.9
Jenks city (part)	-	-	-	(X)	(X)	(X)	(X)	(X)	(X)	(X)	(X)	(X)	(X)
Liberty town (part)	35	19	16	36.1	14.4	18.6	13.4	3.1	17.9	11.9	56.3	52.6	58.6
Tulsa CCD	95 130	64 022	25 312	19.4	4.0	8.7	5.2	2.7	7.8	11.5	75.9	60.2	79.5
Bixby city (part)	1 175	684	416	14.6	3.2	6.8	3.5	2.4	7.0	8.3	81.0	65.3	83.0
Broken Arrow city (part)	8 541	5 885	1 853	13.8	2.9	5.6	3.8	1.7	5.5	8.3	80.1	68.0	82.0
Jenks city (part)	1 527	1 047	332	17.6	3.1	6.4	4.7	1.8	4.4	10.6	81.0	68.7	83.6
Lotsee town	3	3	-	50.0	-	-	-	-	-	50.0	100.0	100.0	100.0
Mannford town (part)	10	10	-	32.3	-	-	-	-	41.7	-	58.3	-	100.0
Oakhurst CDP (part)	303	216	81	15.7	4.5	8.2	2.8	1.3	5.9	10.6	77.0	53.4	81.2
Owasso city (part)	2 445	1 634	624	14.7	3.1	5.5	4.0	1.5	5.1	8.8	79.3	70.5	80.7
Sand Springs city (part)	3 262	1 975	1 001	20.7	4.3	10.4	6.4	3.2	8.0	10.7	77.2	58.4	81.7
Skiatook town (part)	-	-	-	(X)	(X)	(X)	(X)	(X)	(X)	(X)	(X)	(X)	(X)
Sperry town	257	175	70	29.2	8.0	14.7	6.0	2.6	7.5	16.5	63.9	50.6	70.4
Tulsa city (part)	72 489	48 879	19 536	20.4	4.1	9.3	5.4	3.0	8.3	12.2	74.9	59.1	78.9
Turley CDP	797	574	199	27.0	9.3	14.7	6.4	5.3	13.2	17.4	70.9	53.8	78.3
Wagoner County	11 106	7 672	2 745	20.9	4.7	9.5	5.1	2.4	7.3	12.7	73.8	58.1	78.0
Coweta CCD	6 416	4 564	1 397	18.1	4.1	7.5	4.3	2.0	6.5	11.0	76.8	63.8	79.7
Bixby city (part)	11	-	5	7.7	7.7	3.5	-	-	-	-	92.0	(X)	92.0
Broken Arrow city (part)	915	665	188	13.9	3.1	5.5	2.6	1.6	4.8	7.5	79.5	66.1	81.7
Catoosa city (part)	448	303	125	31.1	8.3	14.8	8.7	5.6	17.7	17.6	66.5	53.5	71.7
Coweta city	1 282	881	314	19.8	4.8	8.0	5.0	1.9	6.5	13.3	76.4	61.1	80.4
Fair Oaks town (part)	13	8	5	12.7	3.9	12.7	2.0	9.8	11.1	2.9	60.3	12.5	68.0
New Tulsa town	82	51	16	16.8	4.7	5.1	4.1	1.4	6.5	10.3	73.2	70.0	73.8
South Wagoner CCD	700	461	225	24.1	5.2	12.5	6.9	3.9	9.7	13.5	70.6	46.1	79.1
Porter town	135	72	57	28.4	6.5	16.8	8.6	5.9	10.4	13.9	56.9	43.3	61.5
Redbird town	50	33	17	30.5	10.4	22.6	11.0	4.3	15.8	23.1	57.5	48.3	62.7
Tullahassee town	35	17	16	28.0	5.6	16.8	15.2	16.0	16.9	12.3	60.7	35.3	71.8
Wagoner CCD	3 990	2 647	1 123	27.0	6.2	13.6	6.5	3.1	8.7	17.0	66.8	50.8	73.0
Okay town	203	145	42	35.4	7.7	14.3	11.9	4.4	10.6	28.6	59.4	49.6	66.7
Wagoner city	1 792	1 213	443	25.7	4.6	13.1	6.1	2.5	9.3	16.0	70.2	52.2	76.8
Washington County	10 259	6 326	3 358	22.4	5.9	11.1	6.4	3.6	7.8	13.5	71.7	57.6	75.7
Bartlesville CCD	8 820	5 379	2 970	22.7	6.0	11.3	6.5	3.7	7.8	13.5	72.0	59.2	75.6
Bartlesville city (part)	7 395	4 457	2 539	22.9	6.0	11.4	6.5	3.9	8.1	14.0	71.1	59.3	74.4
Dewey city	707	368	299	25.4	7.8	15.6	9.6	3.5	7.5	10.5	77.5	56.6	83.1
Copan CCD	455	286	156	21.9	5.3	11.0	5.8	3.1	7.4	13.7	72.2	52.9	77.4
Copan town	179	105	66	23.5	5.8	11.9	8.1	4.1	9.6	11.0	72.0	46.4	79.6
Ochelata-Ramona CCD	984	661	232	20.7	5.1	9.3	5.7	3.1	8.1	13.1	69.3	46.4	75.5
Ochelata town	103	61	27	22.5	6.8	13.5	5.0	2.8	7.3	10.4	70.9	47.1	76.8
Ramona town	134	78	53	25.8	5.2	11.0	2.1	2.1	7.4	18.7	74.5	54.8	81.3
Vera town	56	34	22	31.8	6.8	20.5	14.8	4.5	9.5	13.9	62.6	52.9	67.1
Washita County	2 175	1 226	882	20.6	5.3	11.1	5.0	2.6	8.1	9.4	73.6	51.5	78.7
Central Washita CCD	698	357	337	21.0	4.3	12.4	4.1	3.2	8.2	9.0	73.3	48.7	78.3
New Cordell city	575	309	262	21.4	3.6	12.1	4.5	3.6	9.2	10.1	72.7	51.1	77.4
Northeast Washita CCD	120	74	39	13.6	3.5	7.3	5.4	1.5	5.3	6.6	80.9	62.1	84.0
Clinton city (part)	-	-	-	(X)	(X)	(X)	(X)	(X)	(X)	(X)	(X)	(X)	(X)
Corn town	84	46	31	18.4	5.3	8.3	7.5	2.0	6.2	5.9	77.1	47.5	83.6
Northwest Washita CCD	717	466	213	21.0	5.5	10.2	5.9	2.1	8.7	9.8	73.3	54.2	78.3
Bessie town	68	38	26	35.8	10.0	25.8	11.1	7.4	19.5	18.1	70.9	58.3	77.6
Burns Flat town	270	196	58	16.6	4.4	6.6	5.4	1.2	5.9	8.8	68.8	46.9	73.8
Canute town	144	95	49	28.0	6.8	16.5	7.4	4.5	12.5	11.9	76.4	65.4	80.4
Foss town	29	20	5	23.6	12.2	15.4	10.6	4.1	8.6	7.0	76.3	90.0	71.4
Southeast Washita CCD	159	79	78	20.5	7.0	11.2	5.2	3.5	7.0	6.0	75.5	42.0	81.5
Colony town	42	17	25	23.6	6.2	18.0	6.2	6.2	5.9	7.8	68.8	47.1	73.7
Southwest Washita CCD	481	250	215	22.2	6.5	12.0	4.8	2.5	8.7	11.9	71.1	50.2	76.4
Dill City town	134	65	61	27.3	9.8	14.1	6.9	2.7	10.6	13.8	64.2	36.1	73.6
Rocky town	44	25	17	22.9	7.8	13.5	8.3	3.1	9.9	9.6	81.9	39.1	93.9
Sentinel town	167	87	76	21.5	5.3	11.5	3.0	2.4	7.1	12.6	72.2	51.8	77.3
Woods County	1 450	771	633	18.4	6.1	9.9	3.7	2.8	6.2	7.3	78.3	54.9	82.6
Alva CCD	1 010	528	451	17.8	6.3	9.5	3.8	2.8	5.6	6.1	79.9	60.1	83.3
Alva city	875	458	386	18.8	6.7	9.3	4.4	2.8	6.1	6.8	77.7	58.5	81.3
Capron town	9	9	-	23.7	-	10.5	7.9	-	25.7	28.1	63.3	33.3	76.2
South Woods CCD	361	199	152	20.5	6.1	11.5	3.5	3.0	7.3	11.8	74.3	42.2	82.0
Avard town	5	3	2	14.3	14.3	-	-	-	6.9	12.0	70.8	-	81.0
Dacoma town	19	9	10	15.2	8.0	11.2	7.2	9.6	6.1	8.0	81.2	25.0	88.5
Waynoka city	245	142	96	27.3	6.7	15.6	4.8	2.9	8.7	16.8	68.8	40.5	80.0
West Woods CCD	79	44	30	17.4	4.4	8.8	2.6	3.1	8.9	7.6	72.2	50.0	76.0
Freedom town	36	24	7	15.3	3.4	7.2	3.4	1.7	7.2	5.5	69.0	40.0	74.3
Woodward County	3 161	2 073	999	19.1	4.7	10.0	4.9	2.5	7.3	10.8	74.6	59.8	78.2
Mooreland CCD	345	184	144	17.7	4.8	9.0	2.7	1.9	7.5	9.9	75.2	52.4	79.2
Mooreland town	214	100	105	19.9	5.9	11.6	3.4	2.7	8.3	9.2	73.8	58.5	76.8
Woodward CCD	2 816	1 889	855	19.3	4.7	10.1	5.2	2.6	7.2	10.9	74.5	60.5	78.1
Fort Supply town	60	40	18	19.3	7.1	12.2	2.6	4.2	5.4	9.4	72.7	52.5	78.7
Mutual town	12	10	2	14.3	4.8	11.9	2.4	6.0	3.6	16.3	67.4	60.0	69.7
Sharon town	28	15	13	21.2	12.9	13.6	8.3	7.6	12.2	10.4	89.5	75.0	93.3
Woodward city	2 146	1 444	663	20.1	4.6	10.5	5.6	2.7	8.2	11.4	72.8	56.6	77.0

Table 6. **Disability Status: 2000**

[Data based on a sample (except Tables 65-68). For information on confidentiality protection, coverage, sampling error, and nonsampling error, see Appendix G.
For location of definitions, see "How to Use This Census Report"]

State County Place	Civilian noninstitutionalized population with a disability			Percent of civilian noninstitutionalized population with specified disability							Percent employed of civilian noninstitutionalized population 21 to 64 years		
				5 years and over					16 years and over, going outside the home	16 to 64 years, employment disability		Disability status	
	5 years and over	16 to 64 years	65 years and over	Any disability	Sensory	Physical	Mental	Self-care			Total	With a disability	No disability
The State	**676 098**	**440 453**	**200 612**	**21.6**	**5.0**	**10.7**	**5.7**	**3.1**	**8.6**	**12.5**	**72.3**	**55.2**	**76.9**
COUNTY													
Adair County	4 651	3 130	1 312	24.4	5.8	13.7	6.8	4.5	10.7	14.8	67.8	47.3	75.2
Alfalfa County	1 007	483	490	21.2	6.5	12.1	5.1	3.4	8.1	10.1	80.1	61.1	84.3
Atoka County	3 116	1 858	1 081	27.0	7.4	14.3	8.5	4.3	12.3	13.9	64.8	43.6	72.1
Beaver County	940	490	407	17.3	5.4	7.6	3.8	2.3	6.4	9.2	77.0	69.1	78.4
Beckham County	3 941	2 572	1 264	23.7	5.4	12.6	6.0	3.4	8.1	14.1	69.9	56.5	74.3
Blaine County	2 146	1 216	833	22.2	5.3	11.6	4.6	3.2	8.5	12.1	72.7	54.0	77.6
Bryan County	8 818	5 735	2 655	26.0	6.4	13.9	7.2	4.0	10.6	14.8	68.2	49.8	74.8
Caddo County	6 131	3 671	2 098	22.6	6.0	11.8	5.5	2.9	8.7	12.4	66.9	49.7	71.9
Canadian County	12 838	8 409	3 525	16.2	3.8	7.8	4.2	2.0	5.9	8.7	78.9	64.5	81.5
Carter County	10 271	6 630	3 051	24.8	5.8	12.8	7.1	3.6	8.9	15.6	70.4	50.6	77.0
Cherokee County	8 898	5 871	2 527	22.6	5.6	11.7	6.4	3.5	9.3	12.8	66.9	46.0	73.1
Choctaw County	3 907	2 301	1 458	27.6	7.6	15.5	8.0	4.1	11.3	14.3	62.4	42.9	69.4
Cimarron County	530	283	231	18.3	3.9	9.5	3.0	2.2	6.2	10.8	76.5	66.3	78.5
Cleveland County	30 687	21 642	7 134	16.2	3.5	7.6	4.4	1.9	5.7	8.9	75.8	60.6	78.8
Coal County	1 661	1 002	571	29.9	8.0	17.5	10.5	5.5	11.8	17.7	64.8	42.0	74.2
Comanche County	17 692	11 517	4 937	19.6	4.6	10.1	5.3	2.7	7.6	10.6	68.2	52.5	72.1
Cotton County	1 341	694	588	22.5	6.4	13.5	7.1	3.3	10.0	9.4	69.2	45.9	74.8
Craig County	3 154	2 005	1 029	23.9	5.4	12.2	6.1	3.4	9.5	15.3	72.4	56.4	77.9
Creek County	14 332	9 685	4 086	23.1	5.7	12.1	5.1	3.1	9.7	13.7	70.3	54.4	75.3
Custer County	4 221	2 657	1 363	17.6	3.5	8.2	4.5	2.4	6.8	9.2	74.7	55.4	78.8
Delaware County	9 380	6 074	2 950	27.2	6.7	14.6	6.6	4.4	10.4	17.4	64.3	48.7	70.4
Dewey County	971	535	407	22.2	6.3	12.7	5.2	3.9	8.1	10.9	74.8	58.1	79.1
Ellis County	902	526	356	23.7	6.4	12.0	4.0	3.2	7.9	14.6	79.0	61.3	84.5
Garfield County	11 138	6 992	3 486	21.6	5.4	10.5	6.1	3.4	8.8	12.1	74.4	53.7	79.9
Garvin County	6 430	3 758	2 383	25.6	7.5	15.3	8.7	5.4	11.0	13.4	70.2	49.0	76.9
Grady County	9 519	6 288	2 732	22.7	5.2	10.9	5.6	3.0	9.2	13.4	72.0	56.1	76.7
Grant County	955	479	444	20.0	4.7	11.3	5.0	2.7	8.8	8.6	78.8	55.5	83.5
Greer County	1 300	696	544	27.0	6.4	14.8	7.2	4.1	9.9	15.6	69.9	51.8	76.1
Harmon County	766	413	321	25.4	9.5	16.0	9.0	5.4	9.7	10.9	68.3	44.3	75.6
Harper County	687	332	325	20.5	7.0	10.9	4.9	2.3	8.5	7.2	79.4	59.8	83.4
Haskell County	3 160	1 935	1 113	29.1	7.4	17.7	7.8	5.1	12.3	15.9	63.9	41.2	73.3
Hughes County	3 468	2 033	1 327	28.7	9.2	17.4	8.6	5.9	12.7	15.5	63.2	40.7	72.0
Jackson County	4 268	2 564	1 399	17.8	4.2	9.8	5.1	2.4	6.3	9.1	70.7	53.0	74.3
Jefferson County	1 644	952	632	27.1	8.2	16.5	8.3	5.1	11.0	13.6	66.0	48.2	72.4
Johnston County	2 864	1 885	906	29.5	7.6	16.7	9.2	4.4	13.3	17.6	65.2	43.9	75.0
Kay County	9 913	5 859	3 577	22.5	5.7	12.4	5.2	3.4	8.9	11.7	71.0	55.3	75.4
Kingfisher County	2 412	1 497	780	18.9	4.3	8.9	3.5	2.1	5.8	12.5	76.7	67.8	78.7
Kiowa County	2 238	1 177	947	24.1	6.6	14.5	6.7	4.1	9.7	11.2	70.7	46.7	77.0
Latimer County	2 670	1 766	802	27.5	7.2	14.8	7.9	4.9	12.3	14.7	62.7	46.7	69.5
Le Flore County	11 035	7 080	3 467	25.3	6.1	14.8	7.3	4.2	10.4	14.3	65.3	44.5	72.4
Lincoln County	7 040	4 612	2 111	23.7	5.6	12.3	6.3	3.7	10.0	14.3	70.2	51.2	76.3
Logan County	6 771	4 559	1 903	21.3	5.5	10.1	6.3	3.0	8.5	12.5	73.7	60.4	77.3
Love County	1 919	1 177	652	23.4	4.7	11.3	5.6	3.5	9.2	16.1	71.3	59.4	74.8
McClain County	5 232	3 518	1 449	20.4	4.5	10.2	5.1	2.4	8.2	11.0	73.7	57.7	77.8
McCurtain County	8 321	5 393	2 424	26.6	6.9	14.0	7.8	4.7	10.1	15.7	64.6	47.9	70.9
McIntosh County	5 528	3 149	2 109	30.6	8.2	17.5	8.4	5.6	12.4	16.1	61.8	39.4	71.0
Major County	1 372	704	615	19.6	4.7	8.8	4.2	2.3	7.5	9.6	76.8	61.5	79.8
Marshall County	3 363	2 091	1 131	27.8	8.3	14.9	7.3	4.1	9.5	16.9	66.3	47.6	73.6
Mayes County	8 250	5 431	2 493	23.4	5.5	11.9	5.9	3.2	8.4	14.1	70.4	53.6	75.7
Murray County	2 953	1 790	1 000	25.7	6.8	12.6	6.4	3.9	8.5	16.0	71.1	53.1	77.0
Muskogee County	16 781	10 679	5 318	27.1	6.5	14.4	7.4	4.2	11.4	15.2	66.7	49.9	73.0
Noble County	2 224	1 314	789	21.3	5.9	10.8	5.7	3.9	8.9	10.1	75.7	59.2	79.8
Nowata County	2 544	1 587	842	26.2	6.6	12.5	7.5	3.3	10.0	15.7	71.5	56.1	77.1
Okfuskee County	2 577	1 641	870	25.2	6.1	13.7	6.9	4.1	11.6	13.7	61.4	37.8	70.0
Oklahoma County	128 449	87 849	34 243	21.5	4.3	9.4	5.4	2.8	9.0	13.3	73.2	58.7	77.2
Okmulgee County	8 927	5 577	2 922	24.5	6.4	13.9	7.3	3.8	9.9	12.8	65.8	43.9	73.0
Osage County	9 046	5 930	2 658	22.5	5.6	11.7	5.9	3.7	8.8	13.1	71.4	53.2	76.9
Ottawa County	8 044	4 878	2 801	26.4	6.2	14.5	6.7	3.8	10.3	15.2	71.2	53.1	77.6
Pawnee County	3 543	2 229	1 137	23.0	6.3	12.6	5.9	3.6	8.6	12.7	71.0	51.1	76.9
Payne County	10 152	6 349	3 340	16.1	4.3	8.1	4.5	2.5	5.7	7.4	75.1	59.8	77.7
Pittsburg County	10 851	6 554	3 602	28.0	6.8	15.3	7.5	4.8	10.4	16.1	65.4	48.7	71.5
Pontotoc County	7 447	4 642	2 492	23.0	5.9	12.7	6.6	3.5	8.3	11.9	71.9	52.9	77.6
Pottawatomie County	13 743	8 882	4 219	23.1	5.7	11.4	6.6	3.2	9.8	13.0	70.9	56.3	75.3
Pushmataha County	3 321	2 034	1 195	30.9	8.9	18.0	8.9	5.4	13.0	17.3	61.1	40.8	70.6
Roger Mills County	722	378	319	22.5	5.3	12.0	5.7	3.8	8.0	10.8	75.8	67.1	77.9
Rogers County	12 070	7 862	3 342	18.6	4.5	9.3	4.5	2.4	6.4	10.8	75.4	58.8	79.1
Seminole County	6 402	3 944	2 220	27.9	7.1	16.0	7.0	4.8	11.5	15.5	65.5	48.0	72.5
Sequoyah County	9 554	6 416	2 731	26.7	6.9	14.8	7.9	4.9	10.8	16.2	65.9	45.0	73.9
Stephens County	9 451	5 698	3 322	23.8	5.5	13.0	6.1	3.3	8.5	13.2	68.6	52.1	73.6
Texas County	3 050	2 025	884	16.7	3.9	6.9	3.2	2.1	6.5	9.8	75.1	59.7	78.2
Tillman County	2 220	1 267	879	26.5	7.4	13.8	7.4	3.9	11.0	15.7	66.1	49.4	71.9
Tulsa County	100 078	67 534	26 445	19.4	4.0	8.8	5.2	2.7	7.8	11.6	75.9	60.4	79.6
Wagoner County	11 106	7 672	2 745	20.9	4.7	9.5	5.1	2.4	7.3	12.7	73.8	58.1	78.0
Washington County	10 259	6 326	3 358	22.4	5.9	11.1	6.4	3.6	7.8	13.5	71.7	57.6	75.7
Washita County	2 175	1 226	882	20.6	5.3	11.1	5.0	2.6	8.1	9.4	73.6	51.5	78.7
Woods County	1 450	771	633	18.4	6.1	9.9	3.7	2.8	6.2	7.3	78.3	54.9	82.6
Woodward County	3 161	2 073	999	19.1	4.7	10.0	4.9	2.5	7.3	10.8	74.6	59.8	78.2
PLACE													
Achille town, Bryan County	177	124	28	36.6	5.2	19.2	11.2	3.5	10.7	28.1	63.0	49.6	74.5
Ada city, Pontotoc County	3 216	1 785	1 270	22.7	6.4	13.1	7.4	4.4	9.8	10.7	70.7	49.7	76.1
Adair town, Mayes County	130	91	28	19.3	3.4	9.2	2.7	0.9	3.8	14.8	72.7	70.7	73.2
Addington town, Jefferson County	32	20	12	27.6	8.6	17.2	4.3	-	13.3	5.5	78.9	90.0	75.0
Afton town, Ottawa County	247	146	93	24.1	7.0	13.4	8.7	3.5	7.4	12.3	65.7	39.9	74.2

Table 6. **Disability Status: 2000**—Con.

[Data based on a sample (except Tables 65-68). For information on confidentiality protection, coverage, sampling error, and nonsampling error, see Appendix G.
For location of definitions, see "How to Use This Census Report"]

State County Place	Civilian noninstitutionalized population with a disability			Percent of civilian noninstitutionalized population with specified disability							Percent employed of civilian noninstitutionalized population 21 to 64 years		
				5 years and over					16 years and over, going outside the home	16 to 64 years, employment disability		Disability status	
	5 years and over	16 to 64 years	65 years and over	Any disability	Sensory	Physical	Mental	Self-care			Total	With a disability	No disability
PLACE—Con.													
Agra town, Lincoln County	73	34	34	23.8	7.8	14.3	6.5	8.1	11.6	15.2	64.5	30.3	72.8
Akins CDP, Sequoyah County	120	88	25	28.9	10.8	14.2	6.7	4.1	9.2	23.8	60.2	35.3	73.6
Albion town, Pushmataha County	53	26	19	44.2	18.3	23.3	15.8	13.3	20.8	24.7	43.8	25.0	52.3
Alderson town, Pittsburg County	61	39	20	33.0	7.0	20.0	7.0	5.4	11.4	16.4	54.5	40.0	61.3
Alex town, Grady County	164	99	56	28.8	7.6	18.3	7.2	3.7	9.0	16.8	63.5	45.4	71.6
Aline town, Alfalfa County	57	30	27	31.5	8.3	18.8	8.3	6.6	11.0	16.4	79.6	89.3	76.0
Allen town	233	136	90	26.3	6.8	16.5	7.6	4.9	11.8	15.2	69.9	41.8	80.7
Hughes County (part)	30	22	8	23.3	6.2	12.4	6.2	4.7	16.3	22.5	74.7	54.5	82.5
Pontotoc County (part)	203	114	82	26.8	6.9	17.2	7.8	4.9	11.0	14.0	69.0	39.3	80.4
Altus city, Jackson County	3 028	1 875	923	17.3	3.9	9.1	5.2	2.3	6.0	9.4	70.2	53.2	73.7
Alva city, Woods County	875	458	386	18.8	6.7	9.3	4.4	2.8	6.1	6.8	77.7	58.5	81.3
Amber town, Grady County	93	75	16	21.1	3.4	8.2	3.2	2.3	9.2	15.2	69.6	60.6	72.7
Ames town, Major County	39	15	19	19.2	6.4	8.4	3.0	2.0	7.3	4.4	73.3	46.7	77.1
Amorita town, Alfalfa County	8	2	6	17.8	4.4	4.4	4.4	-	5.6	-	80.0	(X)	80.0
Anadarko city, Caddo County	1 382	812	500	23.5	7.5	12.8	6.0	2.8	10.0	11.6	67.8	47.4	73.7
Antlers city, Pushmataha County	745	409	321	33.8	9.4	18.5	8.8	5.3	12.9	18.5	62.3	48.7	69.2
Apache town, Caddo County	357	215	119	24.1	4.8	10.9	6.9	3.6	9.4	15.0	66.4	51.7	71.3
Arapaho town, Custer County	166	129	31	26.2	5.2	12.9	6.0	2.2	8.0	15.8	72.7	50.9	81.4
Arcadia town, Oklahoma County	99	74	19	38.2	3.5	16.2	13.5	4.6	18.5	25.5	54.4	42.4	65.2
Ardmore city, Carter County	5 447	3 437	1 701	25.9	5.4	13.7	7.7	3.8	8.7	17.4	69.8	51.4	76.2
Arkoma town, Le Flore County	612	432	141	30.7	7.5	17.2	8.7	4.1	13.1	19.8	63.9	48.9	71.6
Armstrong town, Bryan County	49	35	13	38.3	11.7	12.5	7.0	4.7	11.8	27.9	69.2	65.7	72.1
Arnett town, Ellis County	119	77	40	26.0	5.7	10.7	2.6	3.7	8.9	21.5	82.3	73.2	85.8
Asher town, Pottawatomie County	150	85	45	35.9	11.5	22.0	12.0	4.3	14.1	18.0	56.3	41.2	66.2
Ashland town, Pittsburg County	19	17	2	33.9	7.1	7.1	5.4	1.8	10.9	32.5	59.5	85.7	43.5
Atoka city, Atoka County	875	479	329	35.1	8.9	17.7	13.9	5.8	17.0	17.1	61.6	36.1	73.8
Atwood town, Hughes County	18	8	8	20.5	4.5	11.4	6.8	-	10.7	9.8	76.9	25.0	86.4
Avant town, Osage County	98	88	8	27.5	6.5	7.9	4.8	1.1	4.0	21.9	66.5	60.5	69.8
Avard town, Woods County	5	3	2	14.3	14.3	-	-	-	6.9	12.0	70.8	-	81.0
Ballou CDP, Mayes County	15	15	-	10.7	5.7	5.0	-	-	-	6.5	69.4	-	84.3
Barnsdall city, Osage County	281	171	102	24.2	6.3	12.3	6.1	3.9	10.2	15.6	65.3	56.0	68.4
Bartlesville city	7 395	4 457	2 539	22.9	6.0	11.4	6.5	3.9	8.1	14.0	71.1	59.3	74.4
Osage County (part)	-	-	-	(X)	(X)	(X)	(X)	(X)	(X)	(X)	(X)	(X)	(X)
Washington County (part)	7 395	4 457	2 539	22.9	6.0	11.4	6.5	3.9	8.1	14.0	71.1	59.3	74.4
Bearden town, Okfuskee County	11	8	3	10.2	4.6	2.8	2.8	2.8	8.0	3.1	64.4	25.0	70.6
Beaver city, Beaver County	284	137	135	20.5	5.9	9.0	4.9	3.2	6.7	11.1	76.9	75.8	77.1
Beggs city, Okmulgee County	302	146	101	25.9	5.7	15.0	8.7	4.3	8.3	10.9	66.8	47.9	72.4
Belfonte CDP, Sequoyah County	90	61	29	23.0	7.4	14.0	1.3	2.6	7.4	8.9	67.5	38.2	76.2
Bell CDP, Adair County	96	48	45	15.0	4.9	7.7	5.6	1.7	7.3	7.1	57.0	34.1	60.3
Bennington town, Bryan County	82	54	21	33.1	8.5	19.4	14.9	9.3	16.7	11.6	49.0	26.9	61.5
Bernice town, Delaware County	143	70	70	30.8	9.7	18.5	9.0	3.2	9.5	14.8	64.0	40.9	71.6
Bessie town, Washita County	68	38	26	35.8	10.0	25.8	11.1	7.4	19.5	18.1	70.9	58.3	77.6
Bethany city, Oklahoma County	4 168	2 741	1 234	22.1	5.1	9.4	6.3	3.0	10.3	13.4	76.7	66.2	79.7
Bethel Acres town, Pottawatomie County	387	292	84	15.8	3.1	8.7	3.5	2.9	6.9	9.4	76.7	53.1	82.1
Big Cabin town, Craig County	67	53	14	24.1	3.6	12.2	5.4	2.9	5.7	16.7	71.7	64.2	74.5
Billings town, Noble County	97	60	17	23.3	5.5	7.2	7.9	4.6	7.1	10.2	77.0	73.5	77.9
Binger town, Caddo County	175	98	71	26.3	6.9	14.7	7.2	3.2	10.1	14.6	63.9	44.7	69.9
Bixby city	2 024	1 210	644	16.6	3.4	7.5	4.3	2.0	6.8	9.7	79.5	67.5	81.5
Tulsa County (part)	2 013	1 210	639	16.7	3.4	7.5	4.4	2.0	6.8	9.8	79.4	67.5	81.4
Wagoner County (part)	11	-	5	7.7	7.7	3.5	-	-	-	-	92.0	(X)	92.0
Blackburn town, Pawnee County	14	6	8	20.9	14.9	7.5	-	3.0	3.7	-	43.2	66.7	38.7
Blackwell city, Kay County	1 720	976	663	24.6	6.9	14.7	6.5	3.9	9.4	12.5	69.5	47.7	76.2
Blair town, Jackson County	175	99	59	21.1	6.8	14.5	7.0	2.9	8.4	7.7	69.7	33.0	77.8
Blanchard city	550	360	159	21.4	5.4	10.0	6.0	3.0	7.7	12.4	71.4	60.4	74.2
Grady County (part)	20	14	6	52.6	7.9	5.3	15.8	-	36.1	42.9	70.8	80.0	64.3
McClain County (part)	530	346	153	21.0	5.3	10.1	5.9	3.1	7.3	11.9	71.4	59.8	74.3
Bluejacket town, Craig County	58	27	27	22.6	7.8	12.1	5.1	4.3	12.5	8.1	73.8	48.0	79.2
Boise City city, Cimarron County	306	163	130	22.8	4.5	10.7	3.9	2.7	7.8	14.7	78.1	73.7	79.2
Bokchito town, Bryan County	196	118	70	36.8	13.3	22.0	9.8	4.7	15.6	19.3	61.1	33.6	76.6
Bokoshe town, Le Flore County	147	105	36	34.9	8.3	22.3	11.4	6.7	15.8	30.9	55.8	25.7	77.4
Boley town, Okfuskee County	171	122	45	41.0	11.8	20.1	16.3	9.6	19.4	20.3	30.3	9.6	44.8
Boswell town, Choctaw County	202	102	100	31.0	9.7	16.1	11.7	6.9	20.7	13.0	53.6	18.0	68.5
Bowlegs town, Seminole County	109	77	32	30.9	5.7	14.4	6.2	5.1	8.8	21.9	58.5	38.9	68.3
Boynton town, Muskogee County	102	75	27	38.6	11.7	26.5	12.5	9.5	18.6	18.9	53.8	53.4	54.2
Bradley town, Grady County	50	40	8	29.4	10.0	10.0	6.5	1.2	7.5	16.2	63.2	51.4	68.4
Braggs town, Muskogee County	100	77	23	35.1	11.6	20.0	8.1	7.7	13.3	23.0	54.7	42.9	62.4
Braman town, Kay County	52	40	12	23.3	7.2	11.7	4.0	0.9	8.4	12.1	77.7	57.9	84.5
Bray town, Stephens County	236	165	66	23.7	5.5	11.2	4.9	2.6	7.2	15.9	68.2	56.3	71.9
Breckenridge town, Garfield County	25	11	9	11.5	-	6.0	2.3	3.2	6.3	7.3	71.7	81.8	70.9
Brent CDP, Sequoyah County	122	89	33	26.6	12.0	14.6	4.8	2.2	8.2	13.7	59.3	48.8	63.9
Bridgeport city, Caddo County	45	25	20	47.4	6.3	41.1	3.2	9.5	12.9	21.4	58.8	56.0	61.5
Briggs CDP, Cherokee County	101	76	25	31.1	5.5	17.8	4.6	7.1	13.1	16.8	52.0	32.9	60.5
Bristow city, Creek County	1 143	728	389	29.6	7.5	15.5	5.1	4.8	12.9	20.0	69.5	57.1	75.2
Broken Arrow city	9 456	6 550	2 041	13.8	2.9	5.6	3.7	1.7	5.4	8.2	80.0	67.8	82.0
Tulsa County (part)	8 541	5 885	1 853	13.8	2.9	5.6	3.8	1.7	5.5	8.3	80.1	68.0	82.0
Wagoner County (part)	915	665	188	13.9	3.1	5.5	2.6	1.6	4.8	7.5	79.5	66.1	81.7
Broken Bow city, McCurtain County	1 147	734	327	31.2	8.6	16.1	7.2	5.3	12.2	15.9	63.4	43.2	73.0

Table 6. **Disability Status: 2000**—Con.

[Data based on a sample (except Tables 65-68). For information on confidentiality protection, coverage, sampling error, and nonsampling error, see Appendix G. For location of definitions, see "How to Use This Census Report"]

State County Place	Civilian noninstitutionalized population with a disability			Percent of civilian noninstitutionalized population with specified disability							Percent employed of civilian noninstitutionalized population 21 to 64 years		
				5 years and over					16 years and over, going outside the home	16 to 64 years, employment disability		Disability status	
	5 years and over	16 to 64 years	65 years and over	Any disability	Sensory	Physical	Mental	Self-care			Total	With a disability	No disability
PLACE—Con.													
Bromide town	43	14	25	24.2	12.9	13.5	9.0	3.9	16.1	6.5	68.7	58.3	70.4
Coal County (part)	7	-	4	18.9	5.4	10.8	8.1	-	9.5	-	61.5	(X)	61.5
Johnston County (part)	36	14	21	25.5	14.9	14.2	9.2	5.0	17.5	7.5	70.0	58.3	72.4
Brooksville town, Pottawatomie County	22	13	9	29.3	-	8.0	4.0	4.0	21.3	20.5	77.1	100.0	69.2
Brush Creek CDP, Delaware County	11	9	2	42.3	7.7	15.4	34.6	-	8.7	23.8	62.5	50.0	66.7
Brushy CDP, Sequoyah County	204	153	48	28.6	6.3	15.4	8.3	3.9	13.3	18.0	48.7	37.4	53.8
Buffalo town, Harper County	219	113	89	20.2	5.9	9.7	5.4	2.7	8.2	8.9	83.3	62.5	87.7
Bull Hollow CDP, Delaware County	33	26	7	50.0	24.2	40.9	9.1	15.2	23.3	41.5	37.7	23.1	51.9
Burbank town, Osage County	43	23	14	34.4	12.8	18.4	4.0	8.8	10.4	14.1	73.1	56.5	81.8
Burlington town, Alfalfa County	20	6	14	13.4	4.7	12.1	2.7	1.3	1.6	-	95.5	100.0	95.1
Burns Flat town, Washita County	270	196	58	16.6	4.4	6.6	5.4	1.2	5.9	8.8	68.8	46.9	73.8
Bushyhead CDP, Rogers County	243	172	51	23.1	4.6	11.0	4.2	2.5	7.7	13.2	74.8	55.8	81.4
Butler town, Custer County	75	54	17	22.7	3.6	12.7	4.5	0.9	10.2	6.9	67.2	54.3	71.0
Byars town, McClain County	68	43	20	27.9	8.6	17.6	9.4	5.3	7.9	14.2	53.1	23.1	64.2
Byng town, Pontotoc County	237	149	65	23.0	5.7	13.4	5.3	2.6	6.5	10.1	72.2	48.3	80.2
Byron town, Alfalfa County	8	-	8	22.2	16.7	5.6	-	-	-	-	72.7	(X)	72.7
Cache city, Comanche County	511	351	122	23.4	5.2	13.3	5.7	2.8	6.6	13.2	67.6	50.2	73.3
Caddo town, Bryan County	204	109	83	23.4	6.9	14.3	8.4	3.9	9.2	12.8	76.3	42.3	85.4
Calera town, Bryan County	382	247	115	25.1	4.6	16.1	7.2	3.6	10.8	15.8	69.6	48.9	76.9
Calumet town, Canadian County	87	47	35	17.0	5.1	9.8	3.3	2.5	6.5	7.9	72.8	53.5	76.3
Calvin town, Hughes County	54	26	24	21.5	9.6	14.3	6.8	2.4	7.9	8.5	63.1	36.0	68.2
Camargo town, Dewey County	27	8	19	26.2	2.9	15.5	10.7	4.9	7.3	12.1	67.9	50.0	70.2
Cameron town, Le Flore County	61	47	12	19.4	2.9	10.5	5.4	4.8	7.8	10.6	55.1	36.2	61.4
Canadian town, Pittsburg County	79	42	37	34.3	7.4	20.9	13.0	2.6	19.5	20.7	60.8	23.8	80.8
Caney town, Atoka County	51	34	14	25.6	3.5	20.6	12.1	8.5	14.9	13.7	52.7	18.8	66.7
Canton town, Blaine County	186	114	70	32.9	6.0	13.4	6.4	3.9	12.7	19.2	71.0	68.3	72.4
Canute town, Washita County	144	95	49	28.0	6.8	16.5	7.4	4.5	12.5	11.9	76.4	65.4	80.4
Capron town, Woods County	9	9	-	23.7	-	10.5	7.9	-	25.7	28.1	63.3	33.3	76.2
Cardin town, Ottawa County	23	16	7	15.2	3.3	13.2	2.0	1.3	4.5	9.2	39.7	18.8	45.2
Carlile CDP, Sequoyah County	204	120	78	30.4	4.8	14.5	11.0	5.1	17.3	16.4	56.3	32.7	65.4
Carmen town, Alfalfa County	108	45	61	27.9	8.8	14.2	5.2	4.9	12.8	16.5	73.8	52.3	80.4
Carnegie town, Caddo County	352	187	163	24.1	7.7	15.7	6.0	4.7	12.1	12.0	65.3	42.8	71.8
Carney town, Lincoln County	192	155	28	32.2	7.4	15.4	9.9	4.5	11.9	22.8	59.0	45.2	67.4
Carrier town, Garfield County	23	19	4	31.5	5.5	12.3	8.2	-	1.6	32.7	72.3	72.2	72.4
Carter town, Beckham County	53	31	20	23.7	4.5	16.1	5.8	4.5	8.0	6.0	59.2	25.8	68.1
Cashion town	108	58	40	18.1	4.3	9.2	4.3	2.8	7.5	8.7	75.1	45.1	80.3
Kingfisher County (part)	93	45	38	20.3	5.0	10.7	5.2	3.3	8.0	9.6	74.1	47.4	78.7
Logan County (part)	15	13	2	10.7	2.1	4.3	1.4	1.4	5.7	5.9	78.3	38.5	85.7
Castle town, Okfuskee County	34	23	11	32.7	15.4	12.5	6.7	-	8.8	20.3	63.6	60.0	65.7
Catoosa city	1 047	751	250	21.5	4.5	9.9	5.7	3.3	9.6	13.3	74.7	59.3	79.3
Rogers County (part)	599	448	125	17.4	2.8	7.8	4.4	2.3	6.2	11.6	78.0	62.5	82.0
Wagoner County (part)	448	303	125	31.1	8.3	14.8	8.7	5.6	17.7	17.6	66.5	53.5	71.7
Cayuga CDP, Delaware County	29	21	8	34.1	3.5	14.1	-	-	-	24.6	76.2	73.7	77.3
Cedar Crest CDP, Mayes County	84	75	9	44.2	4.7	18.4	4.7	4.7	2.7	27.4	66.9	38.7	100.0
Cedar Valley city, Logan County	8	4	4	12.5	3.1	-	3.1	3.1	-	9.3	78.4	100.0	75.8
Cement town, Caddo County	110	76	33	23.3	7.0	11.0	5.5	2.1	8.4	16.5	61.3	31.9	71.5
Centrahoma city, Coal County	41	21	8	55.4	9.5	31.1	35.1	2.7	14.5	27.7	60.0	52.4	68.4
Central High town, Stephens County	161	102	51	19.4	4.5	11.0	4.7	4.2	6.7	13.1	72.6	62.8	74.9
Chandler city, Lincoln County	566	320	222	23.0	6.3	11.4	6.9	2.6	8.3	14.6	70.7	51.5	76.1
Chattanooga town	82	43	29	20.9	6.9	11.2	7.4	4.1	7.9	6.9	74.4	44.2	80.7
Comanche County (part)	82	43	29	20.9	6.9	11.2	7.4	4.1	7.9	6.9	74.4	44.2	80.7
Tillman County (part)	-	-	-	(X)	(X)	(X)	(X)	(X)	(X)	(X)	(X)	(X)	(X)
Checotah city, McIntosh County	976	505	395	31.8	8.4	18.5	8.1	6.9	13.8	17.3	63.8	42.5	72.5
Chelsea city, Rogers County	477	269	186	24.5	5.3	13.8	8.1	4.0	10.3	12.2	68.0	38.9	76.5
Cherokee city, Alfalfa County	298	146	144	19.9	6.0	12.3	4.8	2.9	7.0	8.7	80.3	56.3	85.4
Cherry Tree CDP, Adair County	319	242	65	27.2	4.7	15.2	5.5	3.3	11.7	18.6	63.3	50.0	69.9
Chewey CDP, Adair County	44	29	13	27.8	3.2	17.1	15.8	4.4	18.0	20.8	55.6	40.7	61.9
Cheyenne town, Roger Mills County	195	98	92	28.3	8.1	16.3	9.2	6.0	13.2	7.8	77.9	60.0	83.6
Chickasha city, Grady County	3 818	2 416	1 243	26.6	6.3	13.0	6.2	4.0	12.7	15.5	68.6	49.8	75.5
Choctaw city, Oklahoma County	1 900	1 246	539	22.0	4.8	10.5	4.5	2.7	8.4	11.7	77.7	60.3	82.3
Chouteau town, Mayes County	340	213	111	18.8	4.4	9.0	4.6	3.5	8.1	10.8	72.8	53.3	77.3
Christie CDP, Adair County	48	30	13	32.7	4.8	10.9	12.2	3.4	13.7	28.3	70.7	73.3	69.2
Cimarron City town, Logan County	22	13	9	18.0	4.9	13.9	1.6	3.3	3.1	14.3	74.6	53.8	79.3
Claremore city, Rogers County	3 043	1 613	1 173	21.5	5.7	11.1	5.4	3.2	7.4	10.5	76.1	58.0	80.2
Clayton town, Pushmataha County	227	114	104	36.5	12.1	26.4	11.9	10.3	16.0	19.3	63.5	30.6	80.3
Clearview town, Okfuskee County	14	9	5	26.9	-	5.8	7.7	3.8	27.0	36.0	64.0	88.9	50.0
Cleora CDP, Delaware County	248	151	84	23.4	6.6	13.1	5.7	3.3	7.9	13.4	57.6	41.5	62.2
Cleo Springs town, Major County	57	40	15	17.3	3.3	7.9	2.4	1.2	2.9	9.0	85.6	57.1	91.8
Cleveland city, Pawnee County	692	364	296	23.3	7.0	13.8	6.2	4.4	8.5	10.6	71.3	51.2	76.7
Clinton city	1 747	1 048	614	22.1	3.7	10.8	5.6	2.9	9.4	12.6	72.9	54.9	77.9
Custer County (part)	1 747	1 048	614	22.1	3.7	10.8	5.6	2.9	9.4	12.6	72.9	54.9	77.9
Washita County (part)	-	-	-	(X)	(X)	(X)	(X)	(X)	(X)	(X)	(X)	(X)	(X)
Cloud Creek CDP, Delaware County	40	37	3	51.3	7.7	20.5	9.0	9.0	11.1	49.0	43.8	52.9	21.4
Coalgate city, Coal County	631	383	225	34.3	8.6	19.2	11.0	5.7	14.5	21.9	64.6	43.7	75.5
Colbert town, Bryan County	267	154	108	26.9	4.9	14.7	6.8	3.7	11.7	12.8	68.7	48.8	74.7
Colcord town, Delaware County	167	111	44	21.9	5.1	12.5	7.9	4.7	8.0	14.1	61.0	47.1	65.4
Cole town, McClain County	69	49	16	14.1	4.3	7.6	3.9	1.0	5.8	7.5	74.6	46.8	79.8
Collinsville city	713	458	226	19.4	4.0	11.7	5.5	1.7	8.3	9.7	78.1	57.0	82.6
Rogers County (part)	-	-	-	-	-	-	-	-	-	-	100.0	(X)	100.0
Tulsa County (part)	713	458	226	19.5	4.0	11.8	5.5	1.8	8.4	9.7	78.0	57.0	82.4

Table 6. **Disability Status: 2000**—Con.

[Data based on a sample (except Tables 65-68). For information on confidentiality protection, coverage, sampling error, and nonsampling error, see Appendix G.
For location of definitions, see "How to Use This Census Report"]

State County Place	Civilian noninstitutionalized population with a disability			Percent of civilian noninstitutionalized population with specified disability							Percent employed of civilian noninstitutionalized population 21 to 64 years		
				5 years and over					16 years and over, going outside the home	16 to 64 years, employment disability		Disability status	
	5 years and over	16 to 64 years	65 years and over	Any disability	Sensory	Physical	Mental	Self-care			Total	With a disability	No disability
PLACE—Con.													
Colony town, Washita County	42	17	25	23.6	6.2	18.0	6.2	6.2	5.9	7.8	68.8	47.1	73.7
Comanche city, Stephens County	404	219	169	28.6	6.4	18.5	7.2	5.2	12.8	13.1	65.6	44.5	73.1
Commerce city, Ottawa County	691	415	227	30.2	7.6	15.4	8.2	6.0	12.4	19.2	65.2	47.0	73.2
Cooperton town, Kiowa County	2	-	2	7.7	-	7.7	-	-	-	-	66.7	(X)	66.7
Copan town, Washington County	179	105	66	23.5	5.8	11.9	8.1	4.1	9.6	11.0	72.0	46.4	79.6
Copeland CDP, Delaware County	304	206	85	22.7	5.5	14.3	2.5	2.8	4.2	11.2	61.2	55.3	63.0
Corn town, Washita County	84	46	31	18.4	5.3	8.3	7.5	2.0	6.2	5.9	77.1	47.5	83.6
Cornish town, Jefferson County	44	25	19	25.1	12.6	16.6	9.7	3.4	5.9	8.2	63.3	45.8	68.9
Council Hill town, Muskogee County	61	30	31	40.9	14.1	22.1	8.1	5.4	26.5	21.3	47.0	22.7	59.1
Covington town, Garfield County	102	53	43	19.6	5.2	9.2	4.6	2.7	7.9	6.1	75.1	63.4	77.2
Coweta city, Wagoner County	1 282	881	314	19.8	4.8	8.0	5.0	1.9	6.5	13.3	76.4	61.1	80.4
Cowlington town, Le Flore County	31	23	4	25.6	5.0	10.7	5.8	1.7	11.2	25.3	64.6	56.5	69.0
Coyle town, Logan County	82	62	20	25.5	7.8	14.3	6.5	4.7	13.8	16.5	78.4	52.5	90.1
Crescent city, Logan County	315	151	143	25.7	8.5	16.1	5.3	3.8	11.0	11.1	73.3	55.9	78.2
Cromwell town, Seminole County	54	29	20	20.8	6.5	13.8	7.7	4.6	9.2	8.1	64.0	48.3	68.8
Crowder town, Pittsburg County	73	34	27	18.6	3.8	9.7	6.9	2.3	7.4	6.5	68.4	40.6	73.4
Cushing city, Payne County	1 554	859	650	22.9	6.9	12.9	7.1	4.0	8.5	13.9	71.3	47.2	77.8
Custer City town, Custer County	141	106	34	39.5	9.8	19.3	8.4	3.9	9.3	32.8	70.3	61.8	77.2
Cyril town, Caddo County	235	125	101	23.4	7.8	12.0	6.1	4.6	8.5	12.7	70.0	59.7	73.1
Dacoma town, Woods County	19	9	10	15.2	8.0	11.2	7.2	9.6	6.1	8.0	81.2	25.0	88.5
Davenport town, Lincoln County	219	125	80	27.9	7.8	16.2	7.3	4.5	11.0	14.2	69.6	47.8	77.4
Davidson town, Tillman County	96	56	37	26.6	5.3	12.7	6.1	2.8	10.2	15.8	58.1	57.4	58.3
Davis city	599	393	185	24.9	7.6	12.2	7.0	3.5	7.4	16.6	69.7	52.6	76.3
Garvin County (part)	-	-	-	(X)	(X)	(X)	(X)	(X)	(X)	(X)	(X)	(X)	(X)
Murray County (part)	599	393	185	24.9	7.6	12.2	7.0	3.5	7.4	16.6	69.7	52.6	76.3
Deer Creek town, Grant County	32	22	10	21.8	4.8	8.2	5.4	2.0	4.4	12.0	64.8	63.2	65.4
Delaware town, Nowata County	118	88	30	28.9	8.3	12.0	6.6	4.7	13.2	17.0	63.0	52.3	69.1
Del City city, Oklahoma County	4 596	2 832	1 545	23.0	4.8	12.6	6.4	3.0	8.6	13.2	70.0	54.9	74.2
Dennis CDP, Delaware County	54	45	9	24.5	3.2	14.5	2.7	2.7	5.2	28.0	62.6	71.1	57.1
Depew town, Creek County	129	84	41	24.1	6.0	15.1	5.6	4.1	14.0	17.6	71.1	59.7	75.5
Devol town, Cotton County	33	14	19	21.2	1.9	13.5	5.8	1.3	10.7	12.5	87.6	83.3	88.3
Dewar town, Okmulgee County	176	106	53	21.1	3.8	13.8	7.1	3.6	8.1	9.7	69.5	37.0	77.2
Dewey city, Washington County	707	368	299	25.4	7.8	15.6	9.6	3.5	7.5	10.5	77.5	56.6	83.1
Dibble town, McClain County	75	49	26	24.7	8.6	16.4	4.3	4.6	11.6	11.2	69.7	43.2	78.4
Dickson town, Carter County	263	192	59	24.6	5.1	11.8	5.7	3.1	8.7	14.5	73.7	55.7	80.8
Dill City town, Washita County	134	65	61	27.3	9.8	14.1	6.9	2.7	10.6	13.8	64.2	36.1	73.6
Disney town, Mayes County	76	31	44	35.8	12.3	25.0	6.1	5.7	12.4	12.9	58.5	22.6	70.7
Dodge CDP, Delaware County	19	6	4	32.8	6.9	22.4	15.5	-	8.2	15.0	100.0	100.0	100.0
Dotyville CDP, Ottawa County	-	-	-	-	-	-	-	-	-	-	50.0	(X)	50.0
Dougherty town, Murray County	77	41	36	34.2	12.9	20.9	10.7	8.9	11.2	15.1	72.6	46.3	84.0
Douglas town, Garfield County	7	6	1	20.6	-	2.9	-	-	13.8	7.7	65.4	66.7	65.0
Dover town, Kingfisher County	76	56	20	20.9	3.9	8.3	3.6	2.8	2.9	17.2	69.8	70.6	69.5
Dripping Springs CDP, Delaware County	11	8	-	39.3	7.1	14.3	28.6	7.1	13.0	-	61.5	-	100.0
Drummond town, Garfield County	52	35	9	12.9	4.7	8.7	3.7	2.2	5.6	3.5	75.9	21.2	84.8
Drumright city	662	395	243	25.6	8.2	15.0	4.8	2.1	8.3	10.7	67.1	47.8	73.9
Creek County (part)	648	386	238	25.8	8.2	14.9	4.8	2.2	8.5	10.7	66.9	47.4	73.9
Payne County (part)	14	9	5	20.6	7.4	19.1	4.4	-	-	9.7	80.0	100.0	76.5
Dry Creek CDP, Cherokee County	46	26	20	22.4	5.9	8.3	4.4	1.0	11.4	7.7	57.1	52.2	58.3
Duchess Landing CDP, McIntosh County	6	6	-	17.6	-	-	17.6	17.6	17.6	17.6	82.4	100.0	78.6
Duncan city, Stephens County	4 872	2 972	1 729	23.7	5.2	12.3	6.2	3.2	8.6	14.1	69.4	51.7	75.0
Durant city, Bryan County	3 403	2 173	1 087	27.2	7.7	14.7	8.0	5.0	12.2	14.0	68.9	51.2	75.4
Dustin town, Hughes County	129	86	43	30.4	14.6	20.3	11.3	7.1	9.8	11.2	47.2	35.4	53.6
Dwight Mission CDP, Sequoyah County	12	8	4	27.3	4.5	27.3	6.8	-	4.5	12.8	75.8	-	100.0
Eakly town, Caddo County	57	30	27	25.0	6.6	14.5	7.9	3.5	8.3	13.5	70.3	57.7	73.1
Earlsboro town, Pottawatomie County	119	73	46	23.8	7.6	15.4	6.2	6.0	10.2	11.5	61.2	53.5	63.8
East Duke town, Jackson County	75	35	38	18.8	4.5	11.8	3.0	4.0	4.8	5.9	72.6	62.9	74.3
Edmond city, Oklahoma County	8 418	5 509	2 307	13.4	2.6	5.7	3.7	1.9	4.9	7.8	78.3	67.4	79.8
Eldon CDP, Cherokee County	361	269	68	38.7	11.3	22.4	13.4	6.2	17.3	23.5	65.6	52.9	76.5
Eldorado town, Jackson County	100	39	59	20.8	3.3	15.0	3.7	4.4	11.1	11.3	66.2	46.2	70.3
Elgin city, Comanche County	237	135	85	22.0	5.3	12.5	6.2	3.7	8.5	10.2	73.8	50.9	79.2
Elk City city, Beckham County	2 196	1 549	587	22.9	4.8	11.8	5.8	3.0	7.1	15.2	69.9	59.9	73.4
Elmer town, Jackson County	23	4	15	28.4	2.5	23.5	8.6	1.2	11.6	-	45.7	-	50.0
Elmore City town, Garvin County	271	171	87	40.1	11.0	23.4	11.1	6.8	15.3	16.5	68.7	55.9	76.1
El Reno city, Canadian County	3 052	1 946	939	22.9	5.4	12.7	5.9	3.5	8.2	12.6	72.6	54.9	77.6
Empire City town, Stephens County	134	85	45	18.2	3.0	11.0	5.4	3.5	6.8	9.1	76.8	57.8	81.1
Enid city, Garfield County	9 300	5 869	2 874	22.4	5.5	11.0	6.4	3.7	9.2	12.9	73.5	52.1	79.6
Erick city, Beckham County	263	139	117	27.3	7.7	16.0	6.7	5.1	13.7	13.6	66.1	39.4	75.7
Erin Springs town, Garvin County	42	6	36	42.0	14.0	36.0	13.0	6.0	22.4	15.8	86.8	100.0	84.4
Etowah town, Cleveland County	38	37	1	32.2	6.8	16.9	13.6	1.7	4.4	19.5	60.9	34.6	76.7
Eufaula city, McIntosh County	813	392	379	35.1	11.0	19.7	10.3	6.1	12.6	13.9	63.1	38.7	72.8
Evening Shade CDP, Sequoyah County	155	126	29	31.4	5.9	11.2	7.5	4.5	19.4	25.8	59.5	31.0	81.6
Fairfax town, Osage County	445	264	160	32.0	7.1	17.8	6.5	5.5	11.6	22.6	64.8	48.7	72.7
Fairfield CDP, Adair County	94	63	25	26.0	7.8	17.2	6.1	4.7	13.6	11.5	65.4	45.5	72.7
Fairland town, Ottawa County	241	136	94	25.0	4.5	15.0	6.1	5.5	9.9	14.1	71.9	46.9	80.4
Fairmont town, Garfield County	20	7	13	15.5	2.3	12.4	3.9	5.4	7.5	2.3	84.6	71.4	85.9
Fair Oaks town	13	8	5	12.1	3.7	12.1	1.9	9.3	10.5	2.8	61.7	12.5	69.2
Rogers County (part)	-	-	-	-	-	-	-	-	-	-	100.0	(X)	100.0
Wagoner County (part)	13	8	5	12.7	3.9	12.7	2.0	9.8	11.1	2.9	60.3	12.5	68.0
Fairview city, Major County	566	277	265	23.2	4.0	10.4	6.0	3.0	7.7	12.7	78.5	62.1	82.1
Fallis town, Lincoln County	7	5	2	25.9	7.4	14.8	18.5	14.8	19.0	11.8	66.7	-	83.3

Table 6. **Disability Status: 2000**—Con.

[Data based on a sample (except Tables 65-68). For information on confidentiality protection, coverage, sampling error, and nonsampling error, see Appendix G.
For location of definitions, see "How to Use This Census Report"]

State County Place	Civilian noninstitutionalized population with a disability			Percent of civilian noninstitutionalized population with specified disability							Percent employed of civilian noninstitutionalized population 21 to 64 years		
				5 years and over					16 years and over, going outside the home	16 to 64 years, employment disability		Disability status	
	5 years and over	16 to 64 years	65 years and over	Any disability	Sensory	Physical	Mental	Self-care			Total	With a disability	No disability
PLACE—Con.													
Fanshawe town	123	73	44	31.7	12.1	20.4	9.8	6.2	18.8	15.8	58.1	47.8	62.7
Latimer County (part)	-	-	-	(X)	(X)	(X)	(X)	(X)	(X)	(X)	(X)	(X)	(X)
Le Flore County (part)	123	73	44	31.7	12.1	20.4	9.8	6.2	18.8	15.8	58.1	47.8	62.7
Fargo town, Ellis County	83	50	23	23.9	4.0	12.1	6.6	2.3	6.3	12.0	79.9	53.3	87.9
Faxon town, Comanche County	21	16	5	13.7	3.9	9.2	1.3	2.0	1.7	8.2	73.7	14.3	87.1
Fitzhugh town, Pontotoc County	62	41	19	31.0	4.5	12.5	7.0	7.5	16.3	28.7	73.0	78.9	70.1
Fletcher town, Comanche County	230	114	103	23.4	6.1	12.4	8.1	3.4	10.1	12.8	67.0	46.4	72.2
Flint Creek CDP, Delaware County	111	86	22	20.7	6.5	10.8	3.0	6.2	11.5	16.7	70.7	50.6	76.7
Flute Springs CDP, Sequoyah County	78	59	19	36.3	7.0	18.6	5.1	4.7	13.6	23.9	54.7	53.7	55.2
Foraker town, Osage County	-	-	-	-	-	-	-	-	-	-	100.0	(X)	100.0
Forest Park town, Oklahoma County	280	170	94	26.8	5.6	10.9	7.5	3.0	11.9	17.1	80.6	62.5	86.9
Forgan town, Beaver County	83	45	35	16.8	4.5	6.7	2.2	2.0	8.4	9.5	80.1	71.4	81.7
Fort Cobb town, Caddo County	144	82	53	23.7	5.3	10.2	4.4	4.0	9.9	10.7	68.0	44.7	74.7
Fort Coffee town, Le Flore County	119	98	21	27.8	5.8	11.7	16.6	3.0	10.2	16.1	68.8	61.6	71.7
Fort Gibson town	799	577	194	21.7	4.5	10.0	5.2	1.9	7.8	14.4	72.4	61.8	75.8
Cherokee County (part)	10	10	-	66.7	-	46.7	-	-	-	46.2	23.1	30.0	-
Muskogee County (part)	789	567	194	21.5	4.6	9.9	5.2	1.9	7.8	14.3	72.7	62.4	76.0
Fort Supply town, Woodward County	60	40	18	19.3	7.1	12.2	2.6	4.2	5.4	9.4	72.7	52.5	78.7
Fort Towson town, Choctaw County	163	100	58	28.6	7.7	17.5	9.6	4.7	7.2	15.5	45.3	30.4	51.0
Foss town, Washita County	29	20	5	23.6	12.2	15.4	10.6	4.1	8.6	7.0	76.3	90.0	71.4
Foyil town, Rogers County	83	69	9	34.7	4.2	18.4	8.8	-	5.8	22.3	68.7	65.2	71.8
Francis town, Pontotoc County	104	74	30	33.8	2.9	23.7	10.1	4.9	9.1	18.6	62.7	34.8	77.0
Frederick city, Tillman County	1 163	661	496	28.0	7.8	15.4	8.8	4.6	13.1	15.9	63.8	41.4	72.6
Freedom town, Woods County	36	24	7	15.3	3.4	7.2	3.4	1.7	7.2	5.5	69.0	40.0	74.3
Gage town, Ellis County	91	46	45	21.7	6.7	14.0	5.5	4.8	7.0	9.3	82.2	56.8	88.0
Gans town, Sequoyah County	77	46	24	41.0	5.9	21.8	12.2	4.3	13.5	16.9	65.8	63.0	67.6
Garber city, Garfield County	191	104	82	24.4	7.3	14.0	6.5	1.9	11.2	11.7	77.1	54.5	84.0
Garvin town, McCurtain County	42	23	4	29.6	9.9	10.6	12.7	8.5	9.1	16.2	73.1	42.9	81.9
Gate town, Beaver County	13	5	8	14.3	6.6	11.0	8.8	6.6	7.8	5.9	65.9	40.0	69.2
Geary city	318	193	97	28.7	7.3	16.5	8.7	4.9	13.6	15.5	63.6	45.5	71.0
Blaine County (part)	276	170	90	27.3	6.7	15.5	7.5	5.1	14.4	14.7	65.3	49.7	71.3
Canadian County (part)	42	23	7	42.9	13.3	26.5	20.4	2.0	4.9	22.9	48.3	17.4	67.6
Gene Autry town, Carter County	19	13	6	21.8	8.0	13.8	4.6	4.6	8.3	-	53.2	38.5	57.1
Geronimo town, Comanche County	202	121	57	23.1	4.6	14.5	6.1	3.9	8.8	11.2	65.0	34.5	74.0
Gerty town, Hughes County	17	12	5	18.1	4.3	12.8	6.4	8.5	17.1	12.1	76.3	16.7	91.5
Glencoe town, Payne County	151	100	39	26.4	4.9	14.7	8.8	5.6	10.3	15.5	68.0	43.3	78.0
Glenpool city, Tulsa County	1 505	1 217	203	20.5	3.0	6.6	4.1	1.8	6.9	16.1	83.1	74.0	85.9
Goldsby town, McClain County	215	150	51	19.2	2.7	8.1	4.6	2.6	7.4	11.7	78.9	69.6	81.1
Goltry town, Alfalfa County	82	51	22	26.8	7.5	9.2	7.2	3.3	12.2	17.1	71.0	51.0	80.2
Goodwell town, Texas County	137	111	16	12.3	1.8	4.1	0.9	1.3	1.9	7.6	70.2	83.2	67.8
Gore town, Sequoyah County	250	150	94	29.2	6.2	19.1	6.9	4.6	8.9	16.2	70.7	41.2	81.8
Gotebo town, Kiowa County	58	24	33	21.1	4.7	17.1	8.4	6.9	9.9	5.1	72.7	37.5	79.2
Gould town, Harmon County	22	12	8	11.7	5.3	8.5	2.7	0.5	3.9	6.1	81.3	40.0	85.6
Gracemont town, Caddo County	67	46	21	21.0	3.1	8.8	3.4	2.5	9.2	12.1	72.0	60.5	75.3
Grainola town, Osage County	4	3	1	12.9	3.2	-	-	-	-	13.6	77.8	100.0	73.3
Grandfield city, Tillman County	291	178	97	29.6	7.0	13.5	8.4	4.3	12.8	19.0	63.1	50.6	68.5
Grand Lake Towne town, Mayes County	10	8	-	14.3	2.9	-	2.9	-	6.8	10.2	73.9	100.0	70.7
Granite town, Greer County	228	106	110	24.5	5.6	18.5	6.7	5.4	8.5	11.7	69.7	48.5	75.3
Grayson town, Okmulgee County	25	13	10	18.5	10.4	9.6	6.7	1.5	4.6	9.0	66.2	46.2	70.7
Greasy CDP, Adair County	87	54	33	24.2	5.6	15.3	4.2	2.2	13.8	13.3	64.0	44.9	69.4
Greenfield town, Blaine County	12	5	7	12.0	3.0	8.0	2.0	4.0	6.6	2.7	79.7	60.0	81.4
Gregory CDP, Rogers County	41	29	12	22.5	13.2	4.4	-	-	14.5	13.9	89.9	81.0	92.0
Grove city, Delaware County	1 321	761	508	27.6	7.2	15.4	6.4	4.4	10.0	19.4	66.2	52.6	71.6
Guthrie city, Logan County	2 619	1 589	869	28.0	7.6	13.7	9.6	5.4	12.4	16.2	74.1	59.0	79.4
Guymon city, Texas County	1 709	1 175	469	18.1	4.0	7.4	3.1	2.3	7.3	11.2	75.6	57.6	79.7
Haileyville city, Pittsburg County	211	120	70	25.4	8.3	15.8	7.8	6.0	10.1	15.8	55.9	55.1	56.2
Hallett town, Pawnee County	34	23	9	23.8	4.9	11.9	5.6	4.2	8.7	15.1	57.0	39.1	64.3
Hall Park town, Cleveland County	140	77	58	13.0	2.1	7.2	2.0	2.8	6.2	7.1	81.1	68.6	82.6
Hammon town	100	69	27	23.6	5.2	12.8	3.5	2.1	6.2	12.8	68.7	64.1	70.2
Custer County (part)	2	2	-	66.7	-	66.7	-	-	-	66.7	-	-	-
Roger Mills County (part)	98	67	27	23.3	5.2	12.4	3.6	2.1	6.3	12.2	69.5	66.1	70.6
Hanna town, McIntosh County	33	15	8	26.4	6.4	17.6	8.0	0.8	11.1	8.2	56.9	40.0	62.8
Hardesty town, Texas County	44	29	9	15.9	4.0	7.6	3.3	1.4	6.8	9.8	64.8	58.6	66.2
Harrah city, Oklahoma County	824	517	258	19.3	4.6	9.8	4.6	2.7	8.0	11.5	78.4	65.0	81.6
Hartshorne city, Pittsburg County	621	357	223	32.5	7.7	19.6	9.8	9.0	15.4	18.2	58.3	34.7	68.4
Haskell town, Muskogee County	397	242	141	24.6	6.7	16.2	6.9	4.1	9.9	10.5	63.1	34.8	72.9
Hastings town, Jefferson County	43	24	19	28.3	9.9	15.1	6.6	2.6	4.4	18.8	87.2	83.3	88.7
Haworth town, McCurtain County	64	34	23	20.0	6.6	12.8	11.3	6.3	9.2	8.9	53.5	34.4	57.5
Headrick town, Jackson County	53	37	13	40.2	12.1	25.8	4.5	4.5	8.8	16.8	63.5	51.6	70.4
Healdton city, Carter County	676	426	227	26.6	6.3	14.4	6.7	3.2	9.0	13.1	66.3	45.8	73.7
Heavener city, Le Flore County	725	463	214	25.1	5.4	13.9	6.6	4.5	10.7	15.7	64.7	44.2	71.8
Helena town, Alfalfa County	70	33	26	18.2	6.5	10.1	8.8	4.9	8.3	6.8	84.3	43.8	91.4
Hendrix town, Bryan County	26	19	3	35.1	1.4	14.9	8.1	5.4	12.7	18.0	52.0	26.3	67.7
Hennessey town, Kingfisher County	372	207	149	20.3	4.9	10.2	2.2	2.3	8.7	13.4	70.1	48.5	75.7
Henryetta city, Okmulgee County	1 655	973	630	29.8	8.4	19.6	9.8	3.6	12.2	14.6	61.7	44.9	69.2
Hickory town, Murray County	17	10	7	23.0	4.1	10.8	1.4	-	6.5	7.8	63.0	30.0	72.2
Hillsdale town, Garfield County	10	6	4	10.6	4.3	2.1	2.1	-	2.6	6.6	86.5	66.7	89.1
Hinton town, Caddo County	281	148	113	21.2	4.5	12.3	5.2	3.2	9.1	10.0	71.8	55.6	75.6
Hitchcock town, Blaine County	21	5	10	14.1	5.4	4.0	2.7	2.0	5.5	5.2	70.9	20.0	74.3
Hitchita town, McIntosh County	50	29	21	51.0	13.3	25.5	17.3	13.3	18.9	33.3	58.5	44.8	75.0
Hobart city, Kiowa County	904	490	368	26.0	6.1	15.3	7.6	4.6	11.0	13.5	71.2	50.7	77.3
Hoffman town, Okmulgee County	29	20	9	22.1	3.8	10.7	5.3	5.3	15.0	5.3	66.3	52.9	69.8
Holdenville city, Hughes County	1 292	668	578	30.6	11.1	19.2	9.7	6.6	14.5	13.7	65.2	40.5	75.0

Table 6. **Disability Status: 2000**—Con.

[Data based on a sample (except Tables 65-68). For information on confidentiality protection, coverage, sampling error, and nonsampling error, see Appendix G.
For location of definitions, see "How to Use This Census Report"]

State County Place	Civilian noninstitutionalized population with a disability			Percent of civilian noninstitutionalized population with specified disability							Percent employed of civilian noninstitutionalized population 21 to 64 years		
				5 years and over					16 years and over, going outside the home	16 to 64 years, employment disability		Disability status	
	5 years and over	16 to 64 years	65 years and over	Any disability	Sensory	Physical	Mental	Self-care			Total	With a disability	No disability
PLACE—Con.													
Hollis city, Harmon County	567	293	246	26.9	10.1	16.1	9.8	5.9	10.0	12.4	63.5	40.1	70.9
Hollister town, Tillman County	15	15	-	27.3	5.5	25.5	1.8	-	27.8	38.9	27.3	13.3	38.9
Hominy city, Osage County	562	343	203	24.1	6.9	13.9	6.6	2.0	9.0	15.4	67.6	47.0	75.0
Hooker city, Texas County	356	210	132	21.7	6.0	9.6	6.0	3.0	8.4	11.4	77.9	59.8	82.3
Hoot Owl town, Mayes County	-	-	-	(X)	(X)	(X)	(X)	(X)	(X)	(X)	(X)	(X)	(X)
Horntown town, Hughes County	6	5	1	10.7	-	5.4	-	-	-	7.9	83.9	60.0	88.5
Howe town, Le Flore County	178	121	48	27.7	5.9	19.0	11.8	3.0	9.3	13.3	56.8	31.1	66.7
Hugo city, Choctaw County	1 478	869	563	30.6	7.1	16.5	8.6	3.5	12.2	16.2	61.8	47.7	67.8
Hulbert town, Cherokee County	163	118	35	31.6	8.7	16.5	13.8	3.3	13.1	21.3	60.3	34.9	74.7
Hunter town, Garfield County	46	31	15	26.6	4.6	17.3	6.4	4.6	13.2	17.6	71.7	51.7	79.2
Hydro town	275	154	109	29.0	6.7	13.6	7.8	3.8	13.7	15.6	76.0	61.3	81.8
Blaine County (part)	52	10	40	22.9	7.0	16.7	6.6	4.8	10.0	4.5	82.4	40.0	86.7
Caddo County (part)	223	144	69	31.0	6.5	12.6	8.2	3.5	15.1	18.8	74.2	62.9	79.9
Idabel city, McCurtain County	1 734	1 119	451	28.5	7.7	13.8	10.5	5.8	9.7	17.2	60.0	36.8	70.0
Indiahoma town, Comanche County	64	52	11	19.0	3.9	10.4	3.9	1.5	5.9	12.6	65.8	50.0	71.1
Indianola town, Pittsburg County	56	39	14	30.6	12.0	13.7	13.7	2.2	8.6	26.8	58.4	43.6	67.7
Inola town, Rogers County	310	216	85	21.5	3.3	9.6	5.1	2.4	5.9	15.7	73.6	65.2	76.0
Iron Post CDP, Mayes County	19	19	-	16.0	-	16.0	7.6	7.6	7.6	8.4	69.3	-	85.4
Jamestown town, Rogers County	-	-	-	-	-	-	-	-	-	-	33.3	(X)	33.3
Jay city, Delaware County	550	371	151	25.0	7.4	13.9	8.6	3.2	10.2	16.0	67.7	50.4	73.9
Jefferson town, Grant County	4	3	1	10.8	-	10.8	8.1	8.1	9.1	-	85.7	-	100.0
Jenks city, Tulsa County	1 527	1 047	332	17.6	3.1	6.4	4.7	1.8	4.4	10.6	81.0	68.7	83.6
Jennings town, Pawnee County	95	70	23	24.4	7.9	12.8	8.7	3.6	5.1	11.2	65.0	41.4	74.7
Jet town, Alfalfa County	65	22	43	27.8	9.4	21.4	6.4	9.4	13.8	13.2	70.3	50.0	74.5
Johnson town, Pottawatomie County	88	76	10	38.3	8.3	25.2	6.5	13.5	20.0	31.1	63.5	62.7	64.2
Jones town, Oklahoma County	426	241	145	19.3	4.5	10.6	5.8	2.9	7.6	8.7	74.8	51.1	79.8
Justice CDP, Rogers County	290	237	38	23.1	3.8	14.5	8.9	4.1	14.4	21.2	70.9	38.1	82.9
Kansas town, Delaware County	151	111	36	23.5	4.7	11.5	4.0	2.8	8.2	16.2	59.5	44.9	64.5
Kaw City city, Kay County	75	42	31	22.3	5.9	11.9	0.9	3.3	6.1	11.6	79.4	69.4	81.7
Kellyville town, Creek County	212	152	57	24.9	4.8	12.6	3.3	2.2	8.4	17.5	68.4	58.7	72.4
Kemp town, Bryan County	30	18	12	23.4	1.6	18.0	10.2	-	8.4	8.8	61.8	50.0	65.5
Kendrick town, Lincoln County	32	17	15	26.2	9.0	17.2	5.7	1.6	15.5	11.8	72.5	58.8	76.2
Kenefic town, Bryan County	78	43	19	39.4	7.6	12.6	5.1	10.1	14.8	29.8	65.3	66.7	64.5
Keota town, Haskell County	138	94	38	29.4	7.0	12.8	10.4	3.6	10.5	21.9	62.2	49.4	69.3
Ketchum town, Craig County	67	37	27	24.9	8.6	18.2	8.2	2.6	6.8	12.5	77.9	74.3	78.9
Keyes town, Cimarron County	62	29	33	16.5	5.6	9.6	1.3	0.8	1.7	8.3	74.3	72.0	74.6
Keys CDP, Cherokee County	58	33	20	17.7	9.2	8.0	6.1	1.8	12.9	9.8	73.8	39.4	81.3
Kiefer town, Creek County	234	167	47	25.3	5.0	11.4	7.0	2.8	10.1	16.0	73.3	58.6	78.6
Kildare town, Kay County	35	25	5	37.2	10.6	22.3	13.8	20.2	21.1	32.3	69.6	54.5	79.4
Kingfisher city, Kingfisher County	784	445	284	20.1	4.4	8.9	4.6	2.1	4.9	12.8	76.8	72.7	77.8
Kingston town, Marshall County	377	259	102	29.8	9.0	14.9	8.9	5.5	12.4	17.8	67.5	53.2	74.5
Kinta town, Haskell County	62	25	35	27.6	7.1	19.6	13.3	7.6	16.2	7.3	62.7	33.3	69.6
Kiowa town, Pittsburg County	188	109	72	29.7	6.6	12.5	10.1	3.3	12.4	16.8	56.5	48.0	60.1
Knowles town, Beaver County	-	-	-	-	-	-	-	-	-	-	53.3	(X)	53.3
Konawa city, Seminole County	478	327	123	34.5	8.0	20.1	12.5	9.2	21.1	23.9	55.6	40.1	66.2
Krebs city, Pittsburg County	534	352	147	28.3	6.2	13.6	7.4	4.8	10.2	17.3	69.7	53.0	76.2
Kremlin town, Garfield County	51	22	22	20.5	7.6	9.6	8.0	3.2	7.6	8.2	73.0	47.4	77.1
Lahoma town, Garfield County	129	89	36	25.3	4.3	10.4	7.5	2.4	9.4	13.6	78.2	62.7	83.5
Lake Aluma town, Oklahoma County	9	3	4	10.5	7.0	2.3	3.5	-	-	-	79.6	-	84.3
Lamar town, Hughes County	45	34	11	23.2	4.6	10.8	4.6	2.6	11.3	13.1	59.4	29.6	69.6
Lambert town, Alfalfa County	2	-	2	22.2	22.2	22.2	-	22.2	22.2	-	100.0	(X)	100.0
Lamont town, Grant County	111	55	52	25.3	5.2	16.9	4.6	3.9	7.4	11.8	73.5	42.0	82.4
Langley town, Mayes County	194	113	68	32.7	12.0	20.2	9.6	5.7	10.6	19.7	62.9	35.4	76.3
Langston town, Logan County	287	251	34	17.7	3.8	6.0	6.8	2.4	10.4	6.6	38.4	42.2	37.6
Laverne town, Harper County	241	95	141	24.2	7.6	14.7	4.3	2.9	11.9	5.8	73.0	51.7	77.6
Lawrence Creek town, Creek County	18	10	4	15.1	-	8.4	6.7	3.4	6.7	7.2	67.6	20.0	75.0
Lawton city, Comanche County	13 595	8 970	3 632	19.4	4.5	9.9	5.3	2.6	8.0	10.8	67.3	52.9	70.9
Leach CDP, Delaware County	59	52	4	25.0	0.8	3.4	0.8	2.5	17.2	23.8	87.6	90.7	86.4
Leedey town, Dewey County	84	36	48	23.5	12.0	15.1	7.0	4.5	6.9	7.1	74.6	61.1	77.9
Le Flore town, Le Flore County	36	24	12	24.3	11.5	14.2	4.1	2.7	6.1	13.6	60.5	37.5	69.4
Lehigh city, Coal County	100	63	24	34.1	8.9	19.1	9.9	8.5	17.3	19.4	56.4	38.6	66.0
Lenapah town, Nowata County	41	12	29	15.3	3.0	9.7	5.6	5.2	13.0	3.4	74.0	-	79.3
Leon town, Love County	16	7	9	23.2	-	15.9	7.2	1.4	5.3	12.1	35.5	-	45.8
Lexington city, Cleveland County	469	270	175	25.9	7.2	15.7	8.6	5.5	12.1	12.8	69.7	46.9	77.1
Liberty town	52	35	17	27.5	8.5	15.3	9.5	4.2	9.7	12.4	57.8	28.6	71.6
Okmulgee County (part)	17	16	1	18.5	2.2	12.0	5.4	5.4	1.3	12.9	59.0	-	80.0
Tulsa County (part)	35	19	16	36.1	14.4	18.6	13.4	3.1	17.9	11.9	56.3	52.6	58.6
Lima town, Seminole County	23	15	8	31.9	2.8	23.6	-	8.3	23.4	21.6	30.3	13.3	44.4
Limestone CDP, Rogers County	135	83	44	21.2	8.8	10.2	1.3	1.7	9.6	3.4	74.4	43.8	81.4
Lindsay city, Garvin County	656	310	341	24.8	7.1	15.3	6.9	5.7	11.6	9.0	69.5	43.3	76.8
Loco town, Stephens County	49	23	18	33.1	16.9	10.1	11.5	0.7	6.7	11.5	67.0	50.0	72.5
Locust Grove town, Mayes County	242	143	80	20.8	5.1	13.3	8.3	3.3	7.4	9.8	65.5	52.9	68.8
Lone Grove city, Carter County	882	627	190	20.5	6.7	10.6	7.0	3.9	8.5	12.1	75.5	44.2	84.0
Lone Wolf town, Kiowa County	115	57	48	25.9	9.0	15.8	6.8	3.6	9.0	7.6	74.8	49.1	82.5
Long CDP, Sequoyah County	98	77	16	27.2	8.6	15.6	5.0	3.9	9.2	19.4	69.2	34.9	83.4
Longdale town, Blaine County	56	35	21	19.0	6.1	9.5	3.7	4.1	9.3	8.3	60.2	48.6	63.5
Longtown CDP, Pittsburg County	818	487	298	35.6	11.9	23.3	9.4	5.0	11.6	17.5	50.9	39.5	56.7
Lookeba town, Caddo County	28	17	11	19.0	6.1	9.5	6.1	3.4	8.3	9.6	59.4	40.0	64.8
Lost City CDP, Cherokee County	173	127	46	22.2	4.9	12.9	4.5	3.2	9.3	13.2	59.9	47.4	63.9
Lotsee town, Tulsa County	3	3	-	50.0	-	-	-	-	-	50.0	100.0	100.0	100.0
Loveland town, Tillman County	-	-	-	-	-	-	-	-	-	-	66.7	(X)	66.7
Loyal town, Kingfisher County	24	23	1	30.8	3.8	6.4	9.0	-	16.9	24.6	62.3	52.2	70.0
Luther town, Oklahoma County	140	108	32	23.4	4.0	12.0	5.9	4.0	11.2	17.2	66.4	54.6	71.0
Lyons Switch CDP, Adair County	52	39	13	25.6	5.9	12.8	8.4	3.9	11.5	21.1	79.8	66.7	86.3

Table 6. **Disability Status: 2000**—Con.

[Data based on a sample (except Tables 65-68). For information on confidentiality protection, coverage, sampling error, and nonsampling error, see Appendix G.
For location of definitions, see "How to Use This Census Report"]

State County Place	Civilian noninstitutionalized population with a disability			Percent of civilian noninstitutionalized population with specified disability							Percent employed of civilian noninstitutionalized population 21 to 64 years		
				5 years and over					16 years and over, going outside the home	16 to 64 years, employment disability		Disability status	
	5 years and over	16 to 64 years	65 years and over	Any disability	Sensory	Physical	Mental	Self-care			Total	With a disability	No disability
PLACE—Con.													
McAlester city, Pittsburg County	4 069	2 367	1 408	28.8	6.0	14.7	7.2	4.5	10.2	17.4	69.0	54.9	74.3
McCord CDP, Osage County	339	219	94	20.8	5.2	10.9	4.8	3.9	5.8	11.5	71.1	47.4	77.5
McCurtain town, Haskell County	162	101	52	34.9	11.6	28.9	17.9	11.6	21.5	14.9	51.6	25.7	66.9
McKey CDP, Sequoyah County	53	16	37	45.3	30.8	25.6	11.1	11.1	3.9	24.2	67.2	100.0	54.8
McLoud town, Pottawatomie County	495	281	174	20.0	4.9	10.9	6.1	2.8	8.8	10.4	70.1	44.8	75.8
Macomb town, Pottawatomie County	15	11	4	23.1	12.3	4.6	7.7	4.6	12.8	14.0	75.7	100.0	67.9
Madill city, Marshall County	833	517	274	28.7	9.7	14.4	7.6	3.8	9.5	19.6	69.8	45.6	80.4
Manchester town, Grant County	31	17	14	27.2	7.0	14.0	12.3	1.8	12.9	16.4	80.6	58.8	88.9
Mangum city, Greer County	750	457	246	28.8	6.3	14.2	7.7	3.7	10.5	18.6	66.5	51.2	73.6
Manitou town, Tillman County	63	47	14	29.6	13.1	11.3	5.2	2.3	7.0	25.9	77.0	81.8	74.7
Mannford town	238	160	66	13.6	3.2	7.0	3.0	1.0	5.0	7.1	73.3	63.1	75.1
Creek County (part)	224	146	66	13.1	3.3	6.9	3.0	1.0	4.4	6.9	73.6	66.4	74.8
Pawnee County (part)	4	4	-	50.0	-	50.0	12.5	-	-	50.0	75.0	100.0	50.0
Tulsa County (part)	10	10	-	32.3	-	-	-	-	41.7	-	58.3	-	100.0
Mannsville town, Johnston County	153	117	25	27.0	5.5	16.8	7.2	1.6	10.0	16.9	64.0	44.6	73.0
Maramec town, Pawnee County	13	7	6	11.9	5.5	9.2	-	1.8	2.1	2.6	61.5	57.1	62.1
Marble City town, Sequoyah County	58	37	21	26.5	6.8	18.7	10.5	7.3	12.8	12.8	54.4	27.0	64.6
Marble City Community CDP, Sequoyah County	98	81	17	26.2	6.4	16.6	11.0	7.5	13.4	14.6	58.4	29.6	73.2
Marietta city, Love County	572	333	181	26.7	4.9	11.9	7.3	3.6	11.3	17.6	67.7	59.7	70.5
Marland town, Noble County	43	30	9	15.6	8.4	5.8	0.7	1.1	10.7	11.9	62.7	55.2	64.6
Marlow city, Stephens County	1 136	638	424	27.2	6.0	18.1	7.2	4.3	9.6	10.9	64.4	42.2	72.1
Marshall town, Logan County	45	19	26	19.1	6.4	9.8	6.4	3.0	3.4	9.3	69.2	36.8	74.8
Martha town, Jackson County	59	39	17	33.0	5.6	16.2	7.3	5.6	23.9	26.7	67.3	48.6	77.6
Maryetta CDP, Adair County	19	12	7	15.3	7.3	12.1	5.6	4.0	7.2	9.8	56.9	-	69.8
Maud city	262	167	88	27.9	7.3	15.4	7.2	4.5	12.1	15.1	63.5	41.4	72.7
Pottawatomie County (part)	177	111	59	27.9	8.7	14.3	6.1	2.4	11.9	14.7	64.8	44.6	72.8
Seminole County (part)	85	56	29	28.0	4.6	17.8	9.5	8.9	12.4	15.8	60.8	35.7	72.5
May town, Harper County	7	6	1	26.9	7.7	26.9	7.7	7.7	-	-	72.7	-	100.0
Maysville town, Garvin County	300	172	112	25.5	7.8	15.9	9.3	3.7	10.7	12.1	61.0	37.2	68.5
Mazie CDP, Mayes County	52	52	-	60.5	15.1	38.4	7.0	-	-	36.4	75.8	65.9	100.0
Mead town, Bryan County	22	8	14	14.8	2.7	12.1	1.3	1.3	5.7	10.2	63.8	25.0	70.0
Medford city, Grant County	208	102	103	19.4	5.4	10.1	6.3	1.8	8.8	8.7	81.4	62.2	84.8
Medicine Park town, Comanche County	98	57	28	28.0	8.6	18.0	11.1	6.9	8.6	13.9	74.1	63.3	77.6
Meeker town, Lincoln County	225	125	84	25.4	5.0	13.2	6.2	3.8	13.2	13.8	65.6	44.2	72.4
Meno town, Major County	40	10	28	24.1	1.8	14.5	3.6	1.2	12.5	4.3	85.4	80.0	86.1
Meridian town, Logan County	13	8	5	27.7	10.6	10.6	4.3	6.4	27.8	20.8	54.2	62.5	50.0
Meridian CDP, Stephens County	443	223	155	32.0	8.4	15.8	9.2	5.0	10.2	14.1	68.6	56.7	72.9
Miami city, Ottawa County	3 528	1 981	1 371	28.3	6.4	15.2	7.2	4.1	11.7	15.4	73.4	58.2	79.0
Midwest City city, Oklahoma County	11 115	7 200	3 189	22.9	4.3	11.2	6.2	3.3	10.1	13.1	73.7	58.7	78.2
Milburn town, Johnston County	128	99	18	39.1	4.0	24.8	15.0	6.7	19.6	28.1	56.6	34.0	80.4
Mill Creek town, Johnston County	71	42	29	23.7	5.0	14.3	7.0	4.7	15.3	9.4	62.7	44.4	67.7
Millerton town, McCurtain County	111	85	21	37.9	8.9	23.2	9.6	6.8	13.3	25.7	56.2	39.7	66.4
Minco city, Grady County	332	162	159	21.1	5.2	12.1	7.6	4.0	10.4	8.2	76.3	55.3	80.8
Moffett town, Sequoyah County	42	20	19	27.1	7.7	16.1	5.2	4.5	15.4	11.7	64.1	22.2	76.7
Moore city, Cleveland County	6 832	5 053	1 314	18.5	3.5	8.8	4.6	2.0	7.1	11.1	76.4	59.5	80.5
Mooreland town, Woodward County	214	100	105	19.9	5.9	11.6	3.4	2.7	8.3	9.2	73.8	58.5	76.8
Morris city, Okmulgee County	273	160	103	22.2	5.9	11.9	4.1	3.3	11.2	11.8	72.7	53.0	78.5
Morrison town, Noble County	156	108	31	25.7	6.3	15.0	6.8	6.1	9.5	14.5	67.4	47.1	75.3
Mounds town, Creek County	236	152	80	22.7	5.4	11.3	6.4	3.5	10.9	13.5	66.3	47.9	71.9
Mountain Park town, Kiowa County	98	51	29	27.3	5.6	16.7	13.6	6.4	7.6	10.1	52.9	30.2	59.6
Mountain View town, Kiowa County	219	83	132	26.9	7.9	19.3	7.9	5.4	15.4	11.2	69.8	36.3	77.5
Muldrow town, Sequoyah County	783	536	218	27.5	7.2	16.6	7.4	4.6	12.0	16.8	67.2	46.5	76.0
Mule Barn town, Pawnee County	-	-	-	(X)	(X)	(X)	(X)	(X)	(X)	(X)	(X)	(X)	(X)
Mulhall town, Logan County	45	26	17	19.0	4.6	10.1	5.1	4.6	6.3	6.3	79.3	65.4	82.5
Murphy CDP, Mayes County	52	22	30	32.1	21.6	16.0	9.3	8.0	13.1	-	60.9	22.7	69.9
Muskogee city, Muskogee County	9 759	5 866	3 414	28.2	7.2	15.4	8.2	5.1	12.4	15.0	65.9	48.3	72.5
Mustang city, Canadian County	1 449	882	431	12.0	2.8	6.2	3.7	1.6	4.3	5.2	80.3	73.5	81.1
Mutual town, Woodward County	12	10	2	14.3	4.8	11.9	2.4	6.0	3.6	16.3	67.4	60.0	69.7
Narcissa CDP, Ottawa County	22	10	9	24.7	7.9	20.2	6.7	2.2	4.1	11.1	68.0	-	85.0
Nash town, Grant County	34	8	20	16.6	1.0	8.8	4.9	2.4	7.3	1.7	75.5	75.0	75.5
New Alluwe town, Nowata County	15	11	4	13.8	1.8	10.1	2.8	1.8	-	7.4	71.7	27.3	81.6
Newcastle city, McClain County	749	566	142	15.0	2.8	7.6	3.7	0.9	6.0	7.1	78.0	57.5	82.1
New Cordell city, Washita County	575	309	262	21.4	3.6	12.1	4.5	3.6	9.2	10.1	72.7	51.1	77.4
New Eucha CDP, Delaware County	35	9	24	15.2	2.2	4.3	1.7	1.3	6.3	5.0	65.8	77.8	64.9
Newkirk city, Kay County	479	264	177	23.4	7.3	13.4	6.0	3.0	9.0	11.2	72.8	54.4	78.0
New Tulsa town, Wagoner County	82	51	16	16.8	4.7	5.1	4.1	1.4	6.5	10.3	73.2	70.0	73.8
Nichols Hills city, Oklahoma County	406	228	168	10.6	1.9	4.8	1.2	1.6	2.8	7.1	69.5	77.1	68.7
Nicoma Park city, Oklahoma County	587	354	200	26.0	6.4	14.1	5.1	3.1	9.7	14.5	71.6	62.1	74.9
Ninnekah town, Grady County	204	134	70	21.2	4.7	11.0	5.9	4.1	7.8	9.3	69.5	54.0	73.4
Noble city, Cleveland County	1 066	696	283	22.2	3.9	10.9	6.6	1.2	7.3	11.2	78.8	61.5	83.8
Norge town, Grady County	28	19	6	31.8	-	8.0	5.7	3.4	11.1	25.5	86.4	100.0	80.0
Norman city, Cleveland County	12 731	8 715	3 307	14.4	3.3	6.5	4.3	1.9	4.7	7.3	75.2	61.9	77.3
North Enid town, Garfield County	115	54	58	15.6	5.2	5.8	1.5	1.2	5.4	5.9	83.6	78.8	84.3
North Miami town, Ottawa County	112	75	29	27.7	6.2	14.8	4.0	3.7	4.6	23.9	74.2	50.0	85.3
Notchietown CDP, Sequoyah County	73	42	31	18.0	6.2	10.9	2.5	5.2	6.4	9.6	65.7	27.5	73.4
Nowata city, Nowata County	1 260	795	371	34.8	8.6	15.7	11.7	3.8	12.5	22.2	67.3	55.0	74.7
Oak Grove town, Pawnee County	7	4	3	46.7	-	33.3	-	-	38.5	28.6	57.1	50.0	66.7
Oakhurst CDP	582	447	129	22.2	6.4	12.6	5.1	2.9	9.8	14.9	72.8	50.1	79.4
Creek County (part)	279	231	48	39.8	11.6	24.8	11.6	7.1	19.7	25.2	62.1	47.0	72.7
Tulsa County (part)	303	216	81	15.7	4.5	8.2	2.8	1.3	5.9	10.6	77.0	53.4	81.2
Oakland town, Marshall County	139	91	35	23.4	8.3	11.5	5.7	3.5	11.5	10.1	64.5	47.1	69.5

Table 6. **Disability Status: 2000**—Con.

[Data based on a sample (except Tables 65-68). For information on confidentiality protection, coverage, sampling error, and nonsampling error, see Appendix G.
For location of definitions, see "How to Use This Census Report"]

State County Place	Civilian noninstitutionalized population with a disability			Percent of civilian noninstitutionalized population with specified disability							Percent employed of civilian noninstitutionalized population 21 to 64 years		
				5 years and over					16 years and over, going outside the home	16 to 64 years, employment disability		Disability status	
	5 years and over	16 to 64 years	65 years and over	Any disability	Sensory	Physical	Mental	Self-care			Total	With a disability	No disability
PLACE—Con.													
Oaks town	67	36	29	22.0	4.9	16.8	5.3	3.6	10.1	7.9	70.8	41.7	79.2
Cherokee County (part)	18	9	9	90.0	10.0	90.0	-	-	25.0	36.4	45.5	55.6	-
Delaware County (part)	49	27	20	17.3	4.6	11.6	5.6	3.9	8.7	6.2	72.7	37.0	80.5
Oakwood town, Dewey County	17	10	7	41.5	4.9	22.0	9.8	-	24.4	22.2	66.7	60.0	71.4
Ochelata town, Washington County	103	61	27	22.5	6.8	13.5	5.0	2.8	7.3	10.4	70.9	47.1	76.8
Oilton city, Creek County	340	225	106	32.7	8.7	16.6	7.4	4.4	13.8	19.9	61.3	50.7	67.1
Okarche town	244	173	66	22.1	3.1	7.4	4.0	1.8	7.1	19.7	81.4	77.8	82.7
Canadian County (part)	53	27	23	20.7	7.4	10.2	8.6	3.1	7.0	10.7	73.9	45.8	79.8
Kingfisher County (part)	191	146	43	22.6	1.8	6.6	2.6	1.4	7.2	22.2	83.5	83.3	83.6
Okay town, Wagoner County	203	145	42	35.4	7.7	14.3	11.9	4.4	10.6	28.6	59.4	49.6	66.7
Okeene town, Blaine County	295	148	132	26.6	4.7	11.4	4.4	3.6	12.5	14.3	81.7	75.2	83.6
Okemah city, Okfuskee County	702	394	295	26.5	7.4	15.9	6.5	4.2	10.6	15.1	61.5	36.8	70.7
Oklahoma City city	98 509	69 031	24 873	21.5	4.3	9.2	5.2	2.7	9.1	13.6	73.0	58.5	77.1
Canadian County (part)	3 259	2 323	781	13.4	3.2	5.7	2.8	1.4	5.2	8.1	80.0	67.3	82.0
Cleveland County (part)	6 824	4 904	1 478	15.6	2.9	6.9	3.3	1.5	5.6	9.5	78.1	65.5	80.5
Oklahoma County (part)	88 413	61 791	22 614	22.7	4.5	9.7	5.6	2.9	9.8	14.4	71.9	57.6	76.3
Pottawatomie County (part)	13	13	-	29.5	-	-	29.5	-	29.5	29.5	43.2	-	61.3
Okmulgee city, Okmulgee County	3 215	2 123	954	27.2	7.0	14.2	8.9	4.9	11.8	15.2	62.0	41.7	70.0
Oktaha town, Muskogee County	60	32	13	21.5	9.3	12.9	5.7	3.6	7.4	8.4	72.1	40.6	79.7
Old Eucha CDP, Delaware County	18	12	6	21.7	4.8	2.4	6.0	-	7.8	12.7	48.9	75.0	43.6
Olustee town, Jackson County	131	76	42	21.3	4.4	12.9	5.5	3.3	6.0	10.3	63.1	44.8	67.5
Oologah town, Rogers County	213	136	63	25.7	5.6	13.9	5.4	4.3	9.7	13.9	75.4	60.0	80.2
Optima town, Texas County	25	23	2	11.3	-	3.2	1.8	-	8.0	9.7	79.1	66.7	81.1
Orlando town, Logan County	40	25	14	21.2	6.9	12.2	4.8	1.1	11.6	13.4	67.0	32.0	77.4
Osage town, Osage County	35	21	14	20.3	8.7	16.3	3.5	6.4	9.0	8.0	58.4	25.0	65.6
Owasso city	2 445	1 634	624	14.7	3.1	5.5	4.0	1.5	5.1	8.8	79.3	70.5	80.7
Rogers County (part)	-	-	-	(X)	(X)	(X)	(X)	(X)	(X)	(X)	(X)	(X)	(X)
Tulsa County (part)	2 445	1 634	624	14.7	3.1	5.5	4.0	1.5	5.1	8.8	79.3	70.5	80.7
Paden town, Okfuskee County	111	66	43	27.1	8.1	17.4	7.1	6.1	15.2	12.1	64.7	31.3	77.4
Panama town, Le Flore County	380	255	108	31.1	7.9	19.6	12.3	5.1	14.5	18.7	61.2	38.7	72.3
Paoli town, Garvin County	165	77	69	25.6	7.1	14.0	9.2	5.3	13.5	9.6	77.5	65.8	80.5
Paradise Hill town, Sequoyah County	9	-	9	10.1	4.5	4.5	2.2	2.2	6.8	-	52.4	(X)	52.4
Park Hill CDP, Cherokee County	794	580	173	22.6	6.5	11.6	7.0	3.3	9.9	14.2	63.6	32.3	73.8
Pauls Valley city, Garvin County	1 716	1 027	598	30.5	7.6	18.9	12.6	8.0	15.7	19.8	67.6	44.4	77.4
Pawhuska city, Osage County	910	539	334	27.4	7.0	16.3	6.7	5.4	9.7	16.6	70.9	56.9	76.6
Pawnee city, Pawnee County	467	272	180	22.9	7.8	13.2	6.2	3.7	11.0	13.1	68.4	48.0	74.6
Peavine CDP, Adair County	58	35	12	18.0	5.6	13.9	5.6	3.1	5.9	10.9	73.5	40.0	79.9
Pensacola town, Mayes County	17	13	4	29.3	6.9	15.5	-	5.2	6.3	32.5	57.5	-	85.2
Peoria town, Ottawa County	38	24	14	29.5	9.3	20.2	5.4	2.3	7.5	14.6	86.1	75.0	90.9
Perkins town, Payne County	449	243	172	21.5	7.0	14.1	7.5	5.0	8.0	9.2	79.4	52.4	85.6
Perry city, Noble County	1 047	574	441	22.1	6.2	11.3	6.5	4.1	9.8	8.9	75.8	56.7	80.3
Pettit CDP, Cherokee County	198	146	52	23.5	3.1	9.7	6.1	0.8	7.9	18.5	63.9	46.0	71.0
Phillips town, Coal County	28	23	4	18.5	5.3	8.6	2.6	4.0	10.7	17.0	60.6	8.7	77.5
Picher city, Ottawa County	509	335	162	33.9	9.5	22.2	10.2	5.3	14.0	16.0	54.9	33.3	67.3
Piedmont city	488	321	115	14.2	3.3	5.7	3.4	0.5	2.3	6.0	81.7	74.9	82.7
Canadian County (part)	488	321	115	14.2	3.3	5.7	3.4	0.5	2.3	6.0	81.7	74.9	82.7
Kingfisher County (part)	-	-	-	(X)	(X)	(X)	(X)	(X)	(X)	(X)	(X)	(X)	(X)
Pinhook Corners CDP, Sequoyah County	22	22	-	18.2	5.0	8.3	9.1	9.1	19.4	17.9	53.6	-	72.6
Pink town, Pottawatomie County	347	246	80	30.4	9.0	13.3	7.4	1.7	11.6	20.3	71.7	64.1	75.5
Pin Oak Acres CDP, Mayes County	61	51	10	17.7	4.7	7.8	4.4	3.5	10.9	8.1	72.4	53.3	77.2
Pittsburg town, Pittsburg County	53	28	24	22.4	3.4	13.1	10.1	7.2	13.8	11.6	56.0	42.9	59.3
Pocasset town, Grady County	49	24	16	29.0	5.3	15.4	10.1	5.3	8.4	14.0	79.4	61.9	84.2
Pocola town, Le Flore County	807	574	209	21.9	5.4	8.8	5.7	2.9	8.9	12.4	70.8	65.0	72.6
Ponca City city	5 494	3 241	2 022	23.2	5.5	12.8	5.3	3.7	9.7	12.3	70.9	56.7	75.1
Kay County (part)	5 494	3 241	2 022	23.2	5.5	12.8	5.3	3.7	9.7	12.3	70.9	56.7	75.1
Osage County (part)	-	-	-	(X)	(X)	(X)	(X)	(X)	(X)	(X)	(X)	(X)	(X)
Pond Creek city, Grant County	156	69	81	19.4	4.4	11.8	4.0	3.6	10.6	5.8	77.9	38.1	84.1
Porter town, Wagoner County	135	72	57	28.4	6.5	16.8	8.6	5.9	10.4	13.9	56.9	43.3	61.5
Porum town, Muskogee County	219	140	72	32.0	7.2	19.4	11.5	7.2	15.7	23.8	56.3	37.8	67.0
Poteau city, Le Flore County	1 697	894	712	24.4	4.5	15.7	7.0	4.7	10.6	11.4	70.4	46.7	76.4
Prague city, Lincoln County	541	375	148	28.4	4.8	15.4	9.0	5.3	11.3	17.6	69.8	54.8	76.7
Prue town, Osage County	89	47	39	21.9	8.8	13.8	4.9	3.2	9.8	10.8	69.2	31.9	78.6
Pryor Creek city, Mayes County	1 980	1 210	693	25.5	5.2	13.3	6.9	3.4	9.6	16.0	74.1	60.6	78.8
Pump Back CDP, Mayes County	44	16	28	25.4	9.8	18.5	13.9	5.2	14.8	-	48.9	-	59.0
Purcell city	1 315	848	379	26.2	5.2	13.0	6.5	3.4	10.2	14.4	72.5	56.4	78.1
Cleveland County (part)	-	-	-	(X)	(X)	(X)	(X)	(X)	(X)	(X)	(X)	(X)	(X)
McClain County (part)	1 315	848	379	26.2	5.2	13.0	6.5	3.4	10.2	14.4	72.5	56.4	78.1
Putnam town, Dewey County	7	5	2	12.3	5.3	7.0	3.5	3.5	-	4.9	61.1	60.0	61.3
Quapaw town, Ottawa County	261	161	86	29.4	7.7	18.2	10.9	4.6	14.9	17.2	59.6	36.0	69.2
Quay town	17	15	-	39.5	9.3	18.6	18.6	4.7	20.5	13.9	46.9	30.8	57.9
Pawnee County (part)	9	9	-	40.9	18.2	27.3	27.3	9.1	9.1	5.3	35.3	22.2	50.0
Payne County (part)	8	6	-	38.1	-	9.5	9.5	-	35.3	23.5	60.0	50.0	63.6
Quinton town, Pittsburg County	323	168	146	33.8	12.0	19.6	9.0	6.1	16.9	17.5	57.3	34.2	67.2
Ralston town, Pawnee County	85	35	48	30.8	7.2	23.9	10.1	9.1	15.7	10.2	65.2	28.6	74.5
Ramona town, Washington County	134	78	53	25.8	5.2	11.0	2.1	2.1	7.4	18.7	74.5	54.8	81.3
Randlett town, Cotton County	105	69	30	23.3	5.1	16.9	7.8	4.9	9.4	12.0	70.8	33.3	82.5
Ratliff City town, Carter County	25	13	10	22.9	5.5	11.0	11.0	7.3	6.9	4.2	66.7	46.2	72.0

Table 6. **Disability Status: 2000**—Con.

[Data based on a sample (except Tables 65-68). For information on confidentiality protection, coverage, sampling error, and nonsampling error, see Appendix G. For location of definitions, see "How to Use This Census Report"]

State County Place	Civilian noninstitutionalized population with a disability			Percent of civilian noninstitutionalized population with specified disability							Percent employed of civilian noninstitutionalized population 21 to 64 years		
				5 years and over					16 years and over, going outside the home	16 to 64 years, employment disability		Disability status	
	5 years and over	16 to 64 years	65 years and over	Any disability	Sensory	Physical	Mental	Self-care			Total	With a disability	No disability
PLACE—Con.													
Rattan town, Pushmataha County	61	27	34	25.3	6.6	20.3	10.4	8.7	18.2	10.2	67.6	36.0	74.8
Ravia town, Johnston County	140	94	46	28.7	10.0	20.1	9.6	3.5	11.4	15.3	60.5	37.9	71.2
Redbird town, Wagoner County	50	33	17	30.5	10.4	22.6	11.0	4.3	15.8	23.1	57.5	48.3	62.7
Redbird Smith CDP, Sequoyah County	75	65	10	18.3	2.7	10.2	2.7	4.9	5.9	14.4	68.4	61.2	70.2
Red Oak town, Latimer County	170	94	71	29.9	7.0	18.7	13.2	7.4	16.5	18.3	61.8	55.7	64.3
Red Rock town, Noble County	50	32	18	20.5	5.7	12.7	2.0	3.7	9.2	14.5	58.3	46.7	61.8
Remy CDP, Sequoyah County	61	32	19	17.7	7.3	7.0	4.1	2.6	5.8	5.5	66.5	56.3	68.3
Renfrow town, Grant County	7	3	4	36.8	21.1	15.8	15.8	15.8	15.8	20.0	86.7	100.0	83.3
Rentiesville town, McIntosh County	27	17	10	33.8	8.8	13.8	7.5	6.3	10.2	19.6	56.8	47.1	63.0
Reydon town, Roger Mills County	30	13	17	20.4	6.8	15.0	8.8	10.2	10.9	4.8	69.2	33.3	74.7
Ringling town, Jefferson County	338	199	135	33.7	10.3	22.7	10.0	8.9	16.6	22.0	61.0	42.6	70.5
Ringwood city, Major County	69	39	30	17.3	5.5	8.5	2.5	1.0	8.0	7.0	67.3	56.4	69.5
Ripley town, Payne County	91	44	39	22.5	8.9	13.9	6.7	4.2	10.2	10.9	66.1	45.0	71.7
River Bottom CDP, Muskogee County	57	44	11	22.2	1.6	5.4	3.5	-	10.9	11.8	67.2	72.7	65.4
Rock Island town, Le Flore County	139	106	25	20.8	4.6	11.8	7.0	3.4	8.2	10.4	65.6	40.8	72.9
Rocky town, Washita County	44	25	17	22.9	7.8	13.5	8.3	3.1	9.9	9.6	81.9	39.1	93.9
Rocky Ford CDP, Delaware County	3	-	3	8.6	8.6	-	-	-	11.1	-	75.0	(X)	75.0
Rocky Mountain CDP, Adair County	93	55	29	21.3	7.6	10.6	6.0	3.7	10.1	12.6	67.5	19.2	81.8
Roff town, Pontotoc County	198	125	73	30.1	7.6	17.0	7.0	2.4	12.8	17.1	66.8	47.7	75.6
Roland town, Sequoyah County	676	470	181	26.5	5.5	14.8	8.0	3.3	10.4	17.1	71.7	52.1	79.2
Roosevelt town, Kiowa County	88	41	47	33.1	12.4	21.4	7.1	5.3	12.6	14.6	54.1	31.7	62.9
Rosedale town, McClain County	9	9	-	17.3	-	13.5	3.8	3.8	4.9	10.8	75.0	77.8	73.9
Rosston town, Harper County	17	11	6	18.9	4.4	6.7	4.4	2.2	29.5	23.7	68.4	81.8	63.0
Rush Springs town, Grady County	357	209	129	29.8	8.3	16.6	10.0	5.8	13.2	14.3	60.6	33.3	71.2
Ryan town, Jefferson County	211	125	75	27.3	8.5	16.2	9.2	5.2	7.4	11.8	61.7	49.1	66.3
St. Louis town, Pottawatomie County	35	25	10	20.0	7.4	6.9	4.6	3.4	8.8	12.2	68.7	65.0	69.5
Salem CDP, Adair County	19	12	7	35.8	7.5	24.5	11.3	13.2	19.1	17.5	77.8	33.3	100.0
Salina town, Mayes County	411	304	96	32.2	6.7	17.4	7.1	4.8	10.6	25.1	70.4	60.6	76.2
Sallisaw city, Sequoyah County	1 745	1 048	608	24.3	7.9	12.3	8.1	5.3	9.5	15.7	68.3	44.4	75.6
Sams Corner CDP, Mayes County	22	14	8	16.3	-	11.9	5.9	-	-	5.9	81.5	42.9	88.5
Sand Hills CDP, Muskogee County	129	95	30	37.1	10.3	21.8	8.9	4.3	18.1	18.2	65.5	50.6	74.5
Sand Springs city	3 279	1 980	1 013	20.4	4.2	10.3	6.3	3.1	7.9	10.5	77.2	58.2	81.6
Osage County (part)	17	5	12	5.6	2.0	4.6	1.3	-	2.7	-	74.4	-	76.3
Tulsa County (part)	3 262	1 975	1 001	20.7	4.3	10.4	6.4	3.2	8.0	10.7	77.2	58.4	81.7
Sapulpa city, Creek County	4 133	2 607	1 343	23.9	6.3	13.3	6.1	3.4	10.0	13.7	71.6	52.3	77.7
Sasakwa town, Seminole County	44	27	17	32.1	10.2	24.8	8.0	6.6	12.2	14.7	45.9	26.9	54.2
Savanna town, Pittsburg County	173	111	51	24.8	5.7	13.1	6.9	3.9	9.5	14.7	69.2	63.9	70.9
Sawyer town, Choctaw County	71	55	16	26.6	9.0	17.6	8.6	5.6	8.4	19.8	61.8	25.0	77.0
Sayre city, Beckham County	686	381	280	29.6	8.8	17.5	9.2	5.9	11.5	12.6	67.9	44.8	77.0
Schulter town, Okmulgee County	108	58	42	19.1	7.6	12.6	5.5	6.0	9.7	5.3	70.8	34.5	79.2
Scraper CDP, Cherokee County	154	108	31	32.4	8.4	9.5	4.8	3.6	9.0	27.2	75.7	70.4	78.8
Seiling city, Dewey County	220	142	67	27.2	6.3	14.8	7.4	4.0	8.6	15.4	70.5	57.9	75.6
Seminole city, Seminole County	1 625	871	689	26.0	7.0	15.8	7.0	4.9	10.2	11.6	67.9	49.5	73.9
Sentinel town, Washita County	167	87	76	21.5	5.3	11.5	3.0	2.4	7.1	12.6	72.2	51.8	77.3
Sequoyah CDP, Rogers County	73	48	25	11.6	5.2	7.5	1.9	1.9	3.6	7.0	70.3	43.8	73.7
Shady Grove CDP, Cherokee County	185	145	28	35.3	6.3	14.3	9.9	2.3	9.5	26.5	70.3	63.3	75.0
Shady Grove CDP, McIntosh County	70	47	16	42.7	23.8	3.7	14.0	-	4.0	19.8	70.2	83.0	61.2
Shady Grove town, Pawnee County	8	8	-	24.2	-	6.1	-	-	6.9	33.3	66.7	-	100.0
Shady Point town, Le Flore County	181	119	48	23.3	4.4	13.9	5.7	3.2	7.8	15.4	59.9	31.3	69.6
Shamrock town, Creek County	30	21	1	22.4	2.2	9.0	10.4	1.5	4.3	22.4	47.9	38.1	52.0
Sharon town, Woodward County	28	15	13	21.2	12.9	13.6	8.3	7.6	12.2	10.4	89.5	75.0	93.3
Shattuck town, Ellis County	252	134	112	22.9	7.6	14.4	4.3	3.6	8.7	9.6	78.2	53.4	84.5
Shawnee city, Pottawatomie County	6 241	3 860	2 146	23.8	5.6	12.1	7.5	3.2	10.6	12.4	70.2	54.0	75.2
Shidler city, Osage County	146	89	49	28.4	5.4	13.4	7.6	4.3	11.2	19.9	71.4	72.1	71.1
Short CDP, Sequoyah County	53	44	9	19.5	1.8	13.2	5.5	4.0	10.2	14.4	54.3	15.9	68.3
Silo town, Bryan County	70	48	11	30.2	1.3	17.7	3.0	4.7	5.7	21.5	76.9	56.8	85.4
Simms CDP, Muskogee County	95	57	30	35.3	14.1	22.3	17.8	4.1	11.8	17.9	39.2	15.6	50.0
Skedee town, Pawnee County	27	15	12	26.0	16.3	15.4	10.6	1.9	9.1	10.2	61.4	40.0	69.0
Skiatook town	1 105	662	396	21.6	6.6	11.1	5.5	3.6	10.9	9.3	73.0	55.8	77.8
Osage County (part)	764	437	300	20.8	6.0	11.2	5.3	3.9	12.2	8.2	72.5	50.1	78.1
Tulsa County (part)	341	225	96	23.5	8.0	10.6	6.1	2.8	7.8	12.2	74.2	67.0	76.8
Slaughterville town, Cleveland County	617	448	133	18.8	5.3	9.6	6.8	2.2	7.2	9.2	68.9	36.7	77.4
Slick town, Creek County	67	57	7	42.4	5.7	12.0	9.5	4.4	34.3	34.1	77.8	71.1	83.3
Smith Village town, Oklahoma County	10	8	2	25.6	10.3	5.1	5.1	-	5.9	12.5	68.8	100.0	58.3
Smithville town, McCurtain County	24	11	13	24.2	7.1	20.2	4.0	4.0	15.4	17.0	48.1	-	61.0
Snake Creek CDP, Mayes County	25	25	-	11.9	3.8	4.8	-	-	-	4.3	67.7	68.0	67.7
Snyder city, Kiowa County	309	173	112	22.7	8.1	11.7	6.8	3.9	9.1	10.7	69.9	43.2	76.9
Soper town, Choctaw County	96	51	41	29.4	9.2	18.3	12.5	7.0	21.5	13.8	52.7	57.1	51.2
Sour John CDP, Muskogee County	4	4	-	6.6	-	3.3	-	-	-	11.1	65.6	50.0	67.9
South Coffeyville town, Nowata County	183	116	61	24.1	6.6	12.3	6.9	3.6	9.0	13.3	78.0	69.8	80.7
Sparks town, Lincoln County	35	23	12	29.2	9.2	18.3	10.0	5.0	12.8	4.5	64.3	57.9	67.6
Spaulding town, Hughes County	22	9	13	46.8	17.0	29.8	10.6	8.5	17.8	20.0	69.2	66.7	70.6
Spavinaw town, Mayes County	169	100	51	35.1	4.8	18.1	14.8	5.4	11.9	17.1	51.4	31.3	62.0
Spencer city, Oklahoma County	1 063	775	276	31.3	5.4	12.8	8.1	2.9	11.9	21.7	66.4	53.2	74.9
Sperry town, Tulsa County	257	175	70	29.2	8.0	14.7	6.0	2.6	7.5	16.5	63.9	50.6	70.4
Spiro town, Le Flore County	669	458	174	32.6	7.6	21.5	10.3	6.3	13.0	18.2	57.7	41.2	66.3
Sportsmen Acres town, Mayes County	36	27	9	19.5	4.9	12.4	6.5	2.2	4.4	11.1	74.0	72.0	74.7
Sportsmen Acres Community CDP, Mayes County	-	-	-	(X)	(X)	(X)	(X)	(X)	(X)	(X)	(X)	(X)	(X)
Springer town, Carter County	147	91	47	25.3	6.7	11.7	4.5	2.9	12.1	16.9	70.2	57.8	73.9
Sterling town, Comanche County	177	102	73	25.7	7.1	16.8	5.7	2.6	8.3	15.0	69.2	55.4	73.3
Stidham town, McIntosh County	8	6	2	17.8	6.7	13.3	4.4	-	13.0	19.0	42.9	50.0	40.0
Stigler city, Haskell County	917	463	410	38.4	11.7	23.0	9.1	8.8	16.1	19.8	66.0	50.7	74.2
Stillwater city, Payne County	4 790	3 115	1 478	13.0	3.1	5.7	3.6	1.9	4.8	5.4	74.6	65.5	75.8
Stilwell city, Adair County	881	636	190	30.4	6.6	14.9	8.4	4.5	12.7	18.5	68.0	61.6	71.6

Table 6. **Disability Status: 2000**—Con.

[Data based on a sample (except Tables 65-68). For information on confidentiality protection, coverage, sampling error, and nonsampling error, see Appendix G.
For location of definitions, see "How to Use This Census Report"]

State County Place	Civilian noninstitutionalized population with a disability			Percent of civilian noninstitutionalized population with specified disability							Percent employed of civilian noninstitutionalized population 21 to 64 years		
				5 years and over					16 years and over, going outside the home	16 to 64 years, employment disability		Disability status	
	5 years and over	16 to 64 years	65 years and over	Any disability	Sensory	Physical	Mental	Self-care			Total	With a disability	No disability
PLACE—Con.													
Stonewall town, Pontotoc County	176	116	58	41.9	11.2	26.9	9.8	5.0	15.7	24.9	56.8	33.6	79.3
Stony Point CDP, Sequoyah County	40	33	5	26.1	8.5	20.9	6.5	3.9	7.9	17.3	53.3	21.2	68.1
Strang town, Mayes County	25	14	11	31.3	5.0	28.8	10.0	7.5	10.6	9.4	58.8	64.3	56.8
Stratford town, Garvin County	451	273	149	33.8	8.2	18.2	11.1	6.4	11.9	19.6	68.1	55.8	74.3
Stringtown town, Atoka County	94	46	46	26.0	8.3	13.5	10.2	3.9	10.7	10.1	57.9	37.0	64.2
Strong City town, Roger Mills County	18	12	6	42.9	9.5	14.3	9.5	14.3	23.5	38.5	81.8	80.0	83.3
Stroud city	564	291	262	22.3	4.7	13.1	4.9	3.4	8.6	10.8	70.7	50.0	75.6
Creek County (part)	-	-	-	(X)	(X)	(X)	(X)	(X)	(X)	(X)	(X)	(X)	(X)
Lincoln County (part)	564	291	262	22.3	4.7	13.1	4.9	3.4	8.6	10.8	70.7	50.0	75.6
Stuart town, Hughes County	98	67	29	46.2	12.7	20.8	8.5	4.2	13.3	35.7	59.3	63.3	54.2
Sugden town, Jefferson County	-	-	-	-	-	-	-	-	-	-	53.1	(X)	53.1
Sulphur city, Murray County	1 255	720	434	29.6	7.6	13.4	7.3	3.5	10.0	19.7	69.2	56.0	74.4
Summit town, Muskogee County	38	20	18	21.6	-	13.1	7.4	1.7	10.4	12.4	52.1	31.3	57.9
Swink town, Choctaw County	43	26	17	44.3	9.3	32.0	15.5	11.3	12.8	39.6	26.4	-	51.9
Sycamore CDP, Delaware County	40	40	-	19.8	-	8.4	2.5	-	3.7	20.9	82.0	75.0	86.7
Sycamore CDP, Sequoyah County	38	26	12	33.6	20.4	26.5	3.5	7.1	19.0	12.7	23.6	-	44.8
Taft town, Muskogee County	62	39	23	19.0	1.2	15.3	6.1	7.7	12.4	16.9	60.7	38.2	66.7
Tagg Flats CDP, Delaware County	6	6	-	31.6	15.8	31.6	15.8	15.8	37.5	18.8	-	-	-
Tahlequah city, Cherokee County	2 440	1 463	827	18.3	3.8	9.2	5.6	3.7	8.0	8.9	70.9	45.4	76.1
Talala town, Rogers County	45	31	9	17.4	1.9	6.2	3.9	0.8	11.4	11.8	74.8	71.4	75.4
Talihina town, Le Flore County	315	181	117	29.7	8.7	19.7	9.4	6.3	13.4	16.8	62.0	36.9	73.9
Taloga town, Dewey County	64	36	26	19.2	6.9	11.4	3.6	3.0	8.5	6.1	81.3	63.6	85.3
Tamaha town, Haskell County	69	54	15	37.3	7.0	24.9	13.0	4.3	12.8	22.9	48.7	38.9	57.6
Tatums town, Carter County	87	61	26	44.6	4.1	17.4	10.8	15.9	39.0	24.3	40.0	31.9	50.0
Tecumseh city, Pottawatomie County	1 435	822	529	26.6	8.2	12.6	7.6	4.5	11.1	15.1	72.0	62.0	75.4
Temple town, Cotton County	307	170	120	29.6	9.1	18.2	10.0	2.5	10.7	13.3	59.1	34.4	69.1
Tenkiller CDP, Cherokee County	147	113	26	30.7	10.2	12.7	9.2	4.2	10.7	19.8	61.5	50.0	67.3
Terlton town, Pawnee County	16	11	1	22.2	4.2	11.1	6.9	2.8	7.7	10.4	54.8	27.3	64.5
Terral town, Jefferson County	81	42	37	23.1	7.7	16.2	8.3	1.7	12.5	9.8	54.2	39.5	58.5
Texanna CDP, McIntosh County	772	456	283	34.5	6.8	20.9	9.1	7.9	13.5	18.1	57.7	43.7	65.1
Texhoma town, Texas County	161	92	65	19.0	4.6	9.4	3.5	2.2	10.4	9.8	73.8	44.9	79.5
Texola town, Beckham County	7	5	2	18.9	-	13.5	5.4	8.1	8.6	15.2	63.3	20.0	72.0
Thackerville town, Love County	97	66	23	22.0	2.9	12.0	5.0	3.9	10.0	11.8	69.0	46.2	75.9
The Village city, Oklahoma County	2 024	1 175	746	21.6	5.1	9.7	4.2	2.7	7.3	10.8	81.0	68.0	83.9
Thomas city, Custer County	199	103	82	18.1	4.1	11.0	4.3	2.6	7.2	5.7	72.3	45.0	77.8
Taiwah CDP, Rogers County	36	27	9	27.3	-	20.5	-	-	8.2	10.3	75.9	29.6	100.0
Tipton town, Tillman County	235	122	106	26.5	10.1	13.0	4.7	4.6	11.4	16.1	69.2	59.3	72.5
Tishomingo city, Johnston County	817	484	308	29.0	9.2	16.7	9.9	4.3	12.6	16.1	66.1	41.1	76.9
Tonkawa city, Kay County	612	366	227	20.1	5.4	10.5	4.0	2.9	7.5	9.2	71.3	53.3	76.0
Tribbey town, Pottawatomie County	93	73	7	35.8	2.3	11.5	11.9	4.6	10.7	30.9	73.9	72.1	75.3
Tryon town, Lincoln County	143	103	33	33.2	6.0	14.4	8.8	5.6	19.6	23.9	66.9	50.6	75.4
Tullahassee town, Wagoner County	35	17	16	28.0	5.6	16.8	15.2	16.0	16.9	12.3	60.7	35.3	71.8
Tulsa city	73 839	49 830	19 896	20.5	4.2	9.3	5.5	3.0	8.4	12.3	74.9	58.9	78.9
Osage County (part)	1 350	951	360	25.2	5.1	12.5	8.0	5.7	13.6	15.4	70.3	50.6	77.4
Rogers County (part)	-	-	-	(X)	(X)	(X)	(X)	(X)	(X)	(X)	(X)	(X)	(X)
Tulsa County (part)	72 489	48 879	19 536	20.4	4.1	9.3	5.4	3.0	8.3	12.2	74.9	59.1	78.9
Tupelo city, Coal County	136	88	46	38.5	12.7	24.9	16.4	7.4	13.8	23.1	61.1	33.3	79.1
Turley CDP, Tulsa County	797	574	199	27.0	9.3	14.7	6.4	5.3	13.2	17.4	70.9	53.8	78.3
Tushka town, Atoka County	58	25	25	19.5	5.7	11.7	7.7	3.0	6.6	5.0	74.1	41.2	77.8
Tuttle city, Grady County	796	583	183	21.6	3.6	9.7	4.5	1.5	6.2	16.2	79.7	79.3	79.8
Twin Oaks CDP, Delaware County	33	25	6	21.2	7.1	7.7	6.4	3.2	16.5	18.0	59.6	28.0	70.3
Tyrone town, Texas County	108	81	17	13.7	3.0	7.0	5.2	2.5	4.3	7.5	73.0	53.3	76.6
Union City town, Canadian County	206	128	67	17.1	3.8	8.0	5.1	2.2	7.2	9.0	74.7	46.7	80.1
Valley Brook town, Oklahoma County	200	152	27	26.8	5.0	9.9	10.7	3.0	10.1	20.5	60.8	45.2	67.4
Valley Park town, Rogers County	3	-	3	30.0	30.0	30.0	-	30.0	37.5	-	100.0	(X)	100.0
Valliant town, McCurtain County	151	68	76	22.7	6.2	15.7	6.2	8.9	12.4	11.7	62.4	51.5	65.3
Velma town, Stephens County	87	56	29	13.5	5.6	8.9	4.5	3.6	5.3	6.8	61.5	37.0	65.6
Vera town, Washington County	56	34	22	31.8	6.8	20.5	14.8	4.5	9.5	13.9	62.6	52.9	67.1
Verden town, Grady County	149	65	79	27.2	8.9	17.9	8.0	6.8	9.7	11.0	64.8	45.9	69.6
Vian town, Sequoyah County	411	285	114	35.8	9.1	23.0	14.2	4.9	17.2	25.7	53.9	28.4	72.2
Vici town, Dewey County	130	75	51	22.5	6.9	13.2	4.3	2.3	8.7	9.7	70.3	56.2	74.4
Vinita city, Craig County	1 443	907	484	27.4	5.9	12.9	7.1	3.1	11.6	19.2	70.6	58.9	75.8
Wagoner city, Wagoner County	1 792	1 213	443	25.7	4.6	13.1	6.1	2.5	9.3	16.0	70.2	52.2	76.8
Wainwright town, Muskogee County	51	41	7	28.3	6.7	11.7	9.4	1.7	10.9	17.1	64.4	44.1	74.3
Wakita town, Grant County	83	46	34	22.6	3.0	12.5	6.3	3.8	11.7	11.9	78.8	63.6	83.0
Walters city, Cotton County	550	249	273	22.9	7.2	13.1	7.8	3.8	10.8	7.5	69.1	44.7	74.4
Wanette town, Pottawatomie County	112	57	40	37.1	13.9	16.9	13.9	6.6	10.4	13.3	63.6	35.4	76.4
Wann town, Nowata County	23	10	10	20.7	5.4	14.4	6.3	2.7	11.9	9.4	62.7	50.0	64.7
Wapanucka town, Johnston County	119	75	44	30.1	7.1	19.2	12.7	6.1	17.7	13.8	57.8	28.8	70.1
Warner town, Muskogee County	314	193	111	23.0	7.3	13.1	6.1	3.8	8.9	12.5	62.9	41.3	69.8
Warr Acres city, Oklahoma County	1 760	1 262	401	19.7	3.9	8.0	4.8	2.2	6.4	13.4	75.7	60.1	79.8
Warwick town, Lincoln County	57	42	15	27.7	6.8	10.2	5.8	3.4	14.0	19.1	64.8	65.0	64.8
Washington town, McClain County	69	38	25	13.6	3.5	6.9	4.5	2.6	8.3	6.3	74.3	50.0	77.5
Watonga city, Blaine County	655	383	224	21.9	5.7	12.0	5.2	3.2	6.4	12.4	72.8	47.1	79.4
Watts town, Adair County	107	87	14	33.8	2.2	14.5	16.4	3.2	20.5	32.0	50.0	17.3	71.7
Watts Community CDP, Adair County	109	62	47	22.8	4.4	15.9	2.9	3.6	6.7	10.2	74.6	29.0	87.6
Waukomis town, Garfield County	223	151	55	18.4	6.0	8.1	5.5	2.3	6.5	8.4	75.5	61.4	78.6
Waurika city, Jefferson County	519	273	209	32.8	8.7	20.0	11.0	7.7	13.3	14.6	71.4	56.2	78.0
Wayne town, McClain County	189	119	60	28.5	6.2	15.1	8.6	3.3	13.5	14.8	60.7	52.3	64.4
Waynoka city, Woods County	245	142	96	27.3	6.7	15.6	4.8	2.9	8.7	16.8	68.8	40.5	80.0
Weatherford city, Custer County	1 136	781	313	12.3	2.9	4.9	3.6	2.2	4.2	5.9	75.7	54.7	78.7
Webb City town, Osage County	42	23	11	47.7	5.7	19.3	23.9	15.9	16.1	28.6	40.5	42.1	38.9
Webbers Falls town, Muskogee County	214	123	75	30.1	9.2	17.2	8.0	5.5	7.1	18.8	53.4	35.7	60.7
Welch town, Craig County	117	68	45	20.5	5.3	12.4	5.1	4.2	9.1	10.3	73.1	42.4	81.4

Table 6. **Disability Status: 2000**—Con.

[Data based on a sample (except Tables 65-68). For information on confidentiality protection, coverage, sampling error, and nonsampling error, see Appendix G.
For location of definitions, see "How to Use This Census Report"]

State County Place	Civilian noninstitutionalized population with a disability			Percent of civilian noninstitutionalized population with specified disability							Percent employed of civilian noninstitutionalized population 21 to 64 years		
				5 years and over					16 years and over, going outside the home	16 to 64 years, employment disability		Disability status	
	5 years and over	16 to 64 years	65 years and over	Any disability	Sensory	Physical	Mental	Self-care			Total	With a disability	No disability
PLACE—Con.													
Weleetka town, Okfuskee County	249	179	66	28.0	6.9	12.8	11.0	6.5	12.2	12.1	52.4	27.6	64.7
Welling CDP, Cherokee County	156	94	44	24.8	6.7	8.9	8.9	3.8	7.5	11.3	64.3	62.9	64.8
Wellston town, Lincoln County	243	168	65	32.3	6.0	13.1	7.7	6.0	23.3	24.2	77.6	61.1	85.7
West Peavine CDP, Adair County	74	47	19	32.0	6.1	20.3	8.2	8.2	14.8	14.4	61.9	14.9	84.0
Westport town, Pawnee County	82	54	19	28.4	6.9	10.4	9.3	5.2	6.6	15.2	80.8	72.1	83.7
West Siloam Springs town, Delaware County	344	164	172	39.7	16.5	26.7	20.7	16.7	25.2	15.1	72.2	66.4	74.9
Westville town, Adair County	402	242	155	29.8	9.3	18.8	10.5	7.1	16.3	16.8	62.1	27.7	76.8
Wetumka city, Hughes County	441	265	159	32.8	11.7	22.9	13.4	11.5	19.9	21.5	49.6	19.0	65.6
Wewoka city, Seminole County	944	527	379	30.8	8.2	17.7	5.8	4.9	10.4	17.9	67.0	60.0	70.0
Whitefield town, Haskell County	46	26	20	21.4	3.3	14.0	5.6	5.1	8.2	6.7	62.8	45.8	66.7
Wickliffe CDP, Mayes County	-	-	-	-	-	-	-	-	-	-	86.6	(X)	86.6
Wilburton city, Latimer County	760	498	223	28.2	7.9	14.6	8.8	4.8	9.7	16.4	61.1	46.4	67.9
Willow town, Greer County	35	16	19	32.4	13.0	19.4	4.6	2.8	10.3	12.7	82.0	35.7	100.0
Wilson city, Carter County	389	218	150	27.7	8.6	16.5	7.9	5.1	10.7	15.4	60.6	42.7	67.1
Winchester town, Okmulgee County	79	46	23	20.1	3.6	9.9	4.1	2.0	8.9	9.3	72.3	61.4	74.9
Wister town, Le Flore County	283	177	97	31.4	8.4	19.2	8.8	5.9	10.8	18.0	61.3	33.5	76.4
Woodall CDP, Cherokee County	129	87	35	18.0	4.7	11.9	5.2	1.7	4.4	6.0	66.7	34.1	74.3
Woodlawn Park town, Oklahoma County	28	14	9	17.8	10.2	4.5	6.4	1.9	7.4	2.7	62.0	28.6	70.2
Woodville town, Marshall County	19	9	7	28.4	-	20.9	4.5	-	4.8	17.1	65.7	44.4	73.1
Woodward city, Woodward County	2 146	1 444	663	20.1	4.6	10.5	5.6	2.7	8.2	11.4	72.8	56.6	77.0
Wright City town, McCurtain County	198	115	69	24.6	5.2	15.1	7.6	5.2	13.9	13.4	68.4	42.2	76.3
Wyandotte town, Ottawa County	70	38	28	21.1	6.0	10.9	3.6	4.5	5.3	15.9	69.6	52.6	74.0
Wynnewood city, Garvin County	510	239	247	23.3	9.2	15.5	9.7	6.4	9.0	12.0	71.3	49.8	76.7
Wynona town, Osage County	131	63	61	25.8	5.1	15.6	7.7	3.1	6.9	8.7	75.8	67.9	77.4
Yale city, Payne County	374	241	126	30.9	6.2	17.7	7.8	5.6	13.1	21.2	66.2	55.9	71.4
Yeager town, Hughes County	20	10	10	37.7	17.0	15.1	13.2	7.5	18.4	8.6	46.4	-	72.2
Yukon city, Canadian County	3 413	2 195	888	17.6	3.8	8.0	5.2	2.2	6.8	9.2	81.9	69.1	84.4
Zeb CDP, Cherokee County	95	65	23	21.4	6.5	12.2	2.5	2.5	5.9	10.7	70.3	43.3	77.4
Zena CDP, Delaware County	31	21	10	20.5	6.6	12.6	-	9.9	12.7	16.1	49.4	-	60.6
Zion CDP, Adair County	6	-	5	12.8	8.5	8.5	6.4	4.3	22.7	-	68.8	(X)	68.8

Table 7. **Employment Status and Journey to Work: 2000**

[Data based on a sample (except Tables 65-68). For information on confidentiality protection, coverage, sampling error, and nonsampling error, see Appendix G.
For location of definitions, see "How to Use This Census Report"]

State County County Subdivision Place	Population 16 years and over												Own children under 6 years, all parents in family in labor force
			Labor force								Females with own children under 6 years		
			Percent in labor force		Civilian labor force		Workers						
								Means of transportation to work					
	Total	Female	Total	Female	Number	Percent un-employed	Number	Percent using car, truck, or van	Percent in carpools	Percent using public trans-portation	Number	Percent in labor force	
The State	**2 666 724**	**1 373 766**	**62.1**	**55.1**	**1 632 128**	**5.3**	**1 539 792**	**93.2**	**13.2**	**0.5**	**190 605**	**61.3**	**156 107**
Adair County	15 364	7 893	59.1	51.2	9 070	7.2	8 215	92.7	21.5	0.8	1 295	56.6	1 069
Stilwell East CCD	6 362	3 357	59.5	50.7	3 783	9.8	3 310	93.7	27.7	1.3	641	55.5	488
Bell CDP	510	250	51.4	33.6	257	11.3	224	88.8	27.2	-	17	52.9	12
Cherry Tree CDP (part)	653	319	58.2	54.5	380	13.9	311	98.7	28.6	-	44	65.9	48
Fairfield CDP	273	139	55.3	51.1	151	4.6	136	91.9	15.4	-	29	55.2	15
Maryetta CDP (part)	29	11	82.8	72.7	24	20.8	19	78.9	26.3	21.1	-	(X)	-
Peavine CDP	256	121	67.6	63.6	173	5.2	161	88.2	32.9	2.5	22	45.5	14
Salem CDP	47	30	44.7	30.0	21	-	21	100.0	9.5	-	11	36.4	3
Stilwell city (part)	2 452	1 378	58.6	48.3	1 438	13.1	1 200	93.3	34.8	1.6	315	57.8	252
Zion CDP	22	13	50.0	30.8	11	-	11	72.7	-	-	-	(X)	4
Stilwell West CCD	3 318	1 663	59.6	53.0	1 977	7.7	1 792	94.2	22.4	0.6	222	52.3	174
Cherry Tree CDP (part)	238	126	58.8	53.2	140	5.7	129	96.9	33.3	3.1	17	58.8	19
Christie CDP (part)	21	11	47.6	-	10	-	10	100.0	-	-	-	(X)	-
Greasy CDP	305	157	54.1	42.7	165	7.9	152	98.0	25.0	2.0	23	43.5	9
Lyons Switch CDP	165	72	66.1	62.5	109	9.2	99	94.9	13.1	-	1	-	5
Maryetta CDP (part)	68	33	52.9	18.2	36	19.4	29	100.0	13.8	-	3	33.3	5
Rocky Mountain CDP	316	161	58.5	55.3	185	3.8	178	94.9	20.2	-	24	75.0	24
Stilwell city (part)	-	-	(X)	(X)	-	(X)	-	(X)	(X)	(X)	-	(X)	-
West Peavine CDP	190	89	64.2	62.9	121	13.2	106	89.6	14.2	-	10	90.0	21
Watts CCD	1 942	977	54.7	49.2	1 063	4.7	988	90.7	13.2	0.8	161	52.8	119
Chewey CDP (part)	69	34	50.7	44.1	35	-	33	66.7	12.1	-	2	100.0	4
Watts town	264	105	45.1	50.5	119	9.2	107	91.6	12.1	-	16	25.0	8
Watts Community CDP (part)	154	70	61.0	54.3	94	-	90	84.4	4.4	2.2	9	33.3	5
Westville CCD	3 742	1 896	60.1	51.6	2 247	3.5	2 125	90.9	15.2	0.2	271	64.9	288
Chewey CDP (part)	53	31	43.4	41.9	23	17.4	19	100.0	31.6	-	8	50.0	3
Christie CDP (part)	96	61	55.2	41.0	53	9.4	48	100.0	18.8	-	7	100.0	12
Watts Community CDP (part)	233	116	54.5	44.0	127	2.4	124	100.0	13.7	-	19	15.8	2
Westville town	1 159	629	51.3	47.1	592	5.7	554	89.0	15.7	-	78	73.1	80
Alfalfa County	5 087	2 145	47.9	51.6	2 434	2.8	2 330	90.0	11.0	0.2	211	65.4	197
Carmen CCD	702	373	55.1	44.8	387	1.8	373	92.8	13.9	-	34	41.2	19
Aline town	164	88	57.9	47.7	95	5.3	90	93.3	10.0	-	7	85.7	11
Carmen town	329	192	50.8	40.6	167	1.2	158	91.8	15.2	-	21	23.8	6
Cherokee CCD	1 168	616	59.8	53.2	697	2.0	674	94.7	9.6	-	50	78.0	67
Cherokee city (part)	967	524	58.5	50.4	564	1.6	546	96.3	9.5	-	50	78.0	63
Lambert town	9	2	22.2	-	2	-	2	100.0	-	-	-	(X)	-
Helena CCD	1 908	491	28.7	53.4	547	2.6	526	84.4	9.9	-	49	59.2	40
Goltry town	230	121	60.0	53.7	138	4.3	130	90.0	20.8	-	13	15.4	7
Helena town	360	207	57.5	56.5	207	2.4	199	77.4	6.0	-	23	82.6	23
North Alfalfa CCD	1 309	665	61.3	52.5	803	4.0	757	88.4	11.5	0.7	78	71.8	71
Amorita town	36	21	61.1	42.9	22	9.1	20	80.0	-	-	4	50.0	3
Burlington town	129	68	72.1	67.6	93	-	91	91.2	6.6	-	13	69.2	10
Byron town	32	16	59.4	50.0	19	-	19	89.5	-	-	-	(X)	-
Cherokee city (part)	307	156	65.8	56.4	202	4.5	193	94.3	8.3	-	31	77.4	37
Jet town	203	101	51.7	37.6	105	4.8	100	95.0	22.0	-	11	54.5	4
Atoka County	11 006	5 008	47.2	46.8	5 192	6.6	4 749	91.8	15.3	0.4	601	58.4	494
Central Atoka CCD	6 469	3 104	46.6	44.8	3 017	7.4	2 734	91.8	14.4	0.3	360	58.6	314
Atoka city (part)	2 262	1 299	46.1	39.3	1 043	11.0	897	92.5	13.2	-	117	58.1	115
North Atoka CCD	1 880	560	33.2	47.3	625	5.6	585	94.0	16.2	0.5	55	54.5	41
Stringtown town	309	157	53.1	42.7	164	13.4	141	93.6	12.8	-	10	50.0	10
West Atoka CCD	2 657	1 344	58.3	51.1	1 550	5.4	1 430	90.9	16.6	0.5	186	59.1	139
Atoka city (part)	16	10	43.8	40.0	7	-	7	100.0	-	-	-	(X)	-
Caney town	148	80	45.3	46.3	67	3.0	58	89.7	24.1	3.4	17	47.1	10
Tushka town	244	118	61.9	54.2	151	4.0	145	95.2	16.6	-	25	56.0	20
Beaver County	4 508	2 234	62.0	54.0	2 791	2.6	2 684	91.7	10.8	0.3	292	56.8	219
North Beaver CCD	2 052	1 008	66.2	56.8	1 355	2.1	1 310	90.6	9.8	0.3	138	47.8	90
Beaver city (part)	-	-	(X)	(X)	-	(X)	-	(X)	(X)	(X)	-	(X)	-
Forgan town	383	197	68.4	57.4	262	2.3	253	94.1	9.5	-	27	51.9	19
Gate town	77	46	45.5	41.3	35	2.9	31	87.1	-	6.5	3	100.0	7
Knowles town	15	9	53.3	44.4	8	-	8	75.0	-	-	5	-	-
South Beaver CCD	2 456	1 226	58.5	51.6	1 436	3.0	1 374	92.7	11.8	0.3	154	64.9	129
Beaver city (part)	1 227	632	55.3	47.9	678	3.7	642	95.6	10.3	-	93	62.4	81
Beckham County	15 542	7 367	54.2	51.0	8 417	6.3	7 735	93.8	14.4	0.1	995	63.2	811
Carter CCD	448	208	66.1	51.9	296	5.1	277	91.7	10.5	-	26	61.5	17
Carter town	200	97	59.5	44.3	119	9.2	106	96.2	6.6	-	17	70.6	11
Elk City CCD	9 400	4 924	61.5	52.8	5 779	6.2	5 304	93.7	14.8	0.2	735	65.4	604
Elk City city (part)	8 006	4 238	61.0	53.0	4 884	6.9	4 454	93.8	15.2	0.2	643	67.7	540
Erick CCD	1 340	688	53.7	46.4	719	6.7	663	91.3	16.7	-	69	53.6	46
Erick city	815	441	50.7	46.5	413	8.5	374	94.4	16.8	-	49	69.4	40
Texola town	35	16	74.3	62.5	26	15.4	22	100.0	27.3	-	1	-	-
Sayre CCD	4 354	1 547	37.3	47.3	1 623	6.9	1 491	95.6	12.3	-	165	57.6	144
Elk City city (part)	15	5	40.0	-	6	-	6	-	-	-	-	(X)	-
Sayre city	3 569	1 144	31.3	46.1	1 116	7.4	1 016	96.6	12.1	-	141	50.4	88
Blaine County	9 465	4 239	50.5	52.1	4 779	5.3	4 462	92.9	12.1	0.1	489	63.8	461
Canton CCD	1 421	728	52.1	43.4	741	5.0	694	91.4	11.8	-	87	41.4	42
Canton town	487	276	54.8	43.1	267	7.5	243	93.4	14.0	-	28	35.7	11
Longdale town	225	107	45.8	34.6	103	-	100	91.0	17.0	-	23	17.4	6
Geary CCD	1 539	797	51.9	45.0	799	4.5	749	92.8	14.4	0.5	106	58.5	79
Geary city (part)	840	437	51.9	49.7	436	7.1	396	92.2	20.5	1.0	78	57.7	56
Hydro town (part)	268	166	38.8	28.9	104	-	104	98.1	7.7	-	8	75.0	7
Okeene CCD	1 227	622	59.1	52.7	725	1.5	703	93.9	12.2	-	77	63.6	76
Okeene town	971	504	57.0	51.8	553	0.5	539	93.3	10.8	-	61	63.9	59

Table 7. **Employment Status and Journey to Work: 2000**—Con.

[Data based on a sample (except Tables 65-68). For information on confidentiality protection, coverage, sampling error, and nonsampling error, see Appendix G. For location of definitions, see "How to Use This Census Report"]

State County County Subdivision Place	Population 16 years and over												Own children under 6 years, all parents in family in labor force
			Labor force								Females with own children under 6 years		
			Percent in labor force		Civilian labor force		Workers						
								Means of transportation to work					
	Total	Female	Total	Female	Number	Percent un-employed	Number	Percent using car, truck, or van	Percent in carpools	Percent using public trans-portation	Number	Percent in labor force	
Blaine County—Con.													
Watonga CCD	5 278	2 092	47.6	57.6	2 514	6.8	2 316	93.0	11.5	-	219	75.3	264
Greenfield town	91	47	63.7	55.3	58	-	58	96.6	10.3	-	-	(X)	-
Hitchcock town	109	63	64.2	60.3	70	5.7	66	90.9	22.7	-	6	66.7	7
Watonga city	3 837	1 347	39.9	54.9	1 530	7.7	1 391	93.7	11.9	-	145	75.2	170
Bryan County	28 489	14 788	58.7	52.6	16 722	6.5	15 382	95.1	15.0	0.1	1 895	61.5	1 526
Colbert CCD	3 840	1 996	56.6	51.8	2 174	6.2	2 001	96.5	14.7	-	269	63.2	195
Colbert town	878	495	53.1	47.3	466	5.2	429	99.1	16.8	-	52	63.5	33
Durant CCD	18 917	9 840	60.6	54.7	11 454	7.1	10 453	94.9	13.7	0.1	1 249	61.9	1 065
Armstrong town	102	52	64.7	53.8	66	7.6	61	96.7	11.5	-	-	(X)	2
Calera town	1 296	705	57.3	52.3	742	5.3	681	95.2	12.9	1.3	99	65.7	115
Durant city (part)	10 764	5 768	60.1	54.0	6 465	8.8	5 790	93.7	13.6	0.1	714	57.8	561
Kenefic town	149	73	65.1	56.2	97	8.2	89	95.5	24.7	-	18	66.7	22
Mead town	88	40	45.5	50.0	40	7.5	37	100.0	13.5	-	8	62.5	4
Silo town	194	117	65.5	59.0	127	3.1	123	100.0	16.3	-	19	84.2	14
East Bryan CCD	1 050	535	48.6	38.5	510	4.7	472	92.8	22.7	-	69	53.6	38
Bennington town	198	101	44.4	37.6	88	3.4	78	93.6	23.1	-	23	65.2	13
North Central Bryan CCD	2 510	1 319	55.8	48.4	1 400	3.6	1 344	96.2	16.7	-	150	62.0	109
Bokchito town	450	242	53.1	41.3	239	6.3	223	92.8	14.8	-	39	56.4	31
Caddo town	745	406	56.1	47.0	418	2.2	405	96.8	14.3	-	43	60.5	32
Durant city (part)	-	-	(X)	(X)	-	(X)	-	(X)	(X)	(X)	-	(X)	-
South Bryan CCD	1 293	666	53.9	47.0	697	5.9	639	91.7	18.6	-	88	59.1	68
Achille town	354	182	55.4	48.4	196	8.7	169	95.3	12.4	-	27	51.9	18
Hendrix town	63	30	44.4	13.3	28	7.1	26	100.0	15.4	-	-	(X)	-
Kemp town	107	57	53.3	43.9	57	3.5	55	100.0	23.6	-	6	66.7	8
Southeast Bryan CCD	879	432	55.4	47.0	487	2.9	473	98.5	28.3	-	70	58.6	51
Caddo County	22 792	11 568	54.3	49.4	12 329	8.0	11 211	92.7	15.1	0.3	1 597	62.0	1 298
Anadarko CCD	8 237	4 362	57.2	51.1	4 700	11.9	4 098	93.9	17.3	0.4	649	66.4	596
Anadarko city	4 770	2 561	57.3	52.5	2 722	8.2	2 487	93.1	19.4	0.6	360	71.4	383
Gracemont town	260	144	59.6	54.9	155	4.5	144	93.8	16.0	-	24	75.0	14
Apache CCD	2 215	1 157	57.4	50.2	1 255	5.7	1 187	90.4	11.0	0.3	184	52.2	122
Apache town	1 192	643	55.7	47.9	652	6.9	606	88.9	12.4	0.2	107	43.0	61
Binger-Hinton CCD	4 286	1 840	47.3	49.9	2 023	4.5	1 887	93.5	15.8	-	256	60.5	176
Binger town	555	306	52.8	42.8	293	6.8	266	93.6	12.0	-	31	61.3	20
Bridgeport city	93	37	41.9	40.5	39	5.1	37	100.0	5.4	-	3	-	-
Hinton town	1 786	598	35.7	55.5	634	5.4	587	95.2	18.2	-	107	62.6	74
Lookeba town	109	63	49.5	42.9	54	9.3	47	100.0	29.8	-	12	25.0	4
Carnegie CCD	2 842	1 505	52.3	47.2	1 487	8.7	1 347	90.2	12.8	-	159	59.1	149
Carnegie town	1 236	678	49.6	43.2	613	6.2	575	93.0	14.6	-	72	56.9	68
Cyril-Cement CCD	2 361	1 258	52.6	44.5	1 237	4.0	1 169	92.0	15.2	0.1	160	49.4	104
Cement town	403	213	50.1	48.4	202	4.5	188	93.1	17.0	-	29	69.0	22
Cyril town	848	468	50.8	43.6	426	2.3	411	92.2	16.1	0.2	61	44.3	43
Fort Cobb CCD	1 405	728	50.7	42.2	712	4.1	679	94.4	15.0	0.6	90	63.3	54
Fort Cobb town	474	261	55.7	44.4	264	4.2	251	94.8	12.4	0.4	50	58.0	25
Hydro CCD	1 446	718	63.4	57.5	915	6.3	844	92.2	12.1	0.6	99	78.8	97
Eakly town	205	99	64.4	55.6	132	8.3	120	87.5	15.0	-	8	50.0	8
Hydro town (part)	611	312	61.2	58.3	374	5.3	346	95.1	12.1	-	41	75.6	33
Canadian County	66 346	33 332	68.5	62.5	45 260	3.5	43 206	95.6	10.0	0.1	5 083	68.1	4 412
East Canadian CCD	46 039	23 834	72.3	64.2	33 113	3.0	31 803	96.4	9.6	0.1	3 746	68.8	3 183
Mustang city	9 763	5 154	70.7	61.2	6 859	2.7	6 571	96.9	9.1	-	798	65.2	677
Oklahoma City city (part)	19 566	9 819	72.9	65.5	14 176	2.7	13 654	96.8	9.3	0.1	1 633	68.2	1 280
Piedmont city (part)	545	273	71.4	69.2	389	3.9	363	96.1	6.3	-	26	19.2	15
Yukon city	15 915	8 464	72.7	64.5	11 527	3.7	11 053	95.7	10.2	0.2	1 289	72.8	1 211
El Reno CCD	18 453	8 587	59.4	58.4	10 958	4.5	10 321	93.5	11.1	0.2	1 209	67.0	1 118
Calumet town (part)	139	80	52.5	43.8	73	9.6	66	92.4	10.6	-	19	31.6	9
El Reno city	12 942	5 842	55.0	55.7	7 117	5.6	6 594	93.4	12.1	0.3	760	68.2	800
Okarche town (part)	215	125	59.5	56.0	128	3.9	123	91.1	7.3	-	12	100.0	26
Oklahoma City city (part)	26	15	76.9	100.0	20	35.0	13	100.0	-	-	-	(X)	-
Piedmont city (part)	2 119	1 054	76.0	71.2	1 611	1.6	1 579	95.4	11.4	-	248	67.7	146
Union City town	1 063	494	61.9	60.1	656	2.6	637	94.0	9.1	-	67	64.2	68
Walnut CCD	678	296	65.8	59.8	446	7.2	400	93.3	9.5	-	35	80.0	36
West Canadian CCD	1 176	615	63.4	53.5	743	5.1	682	90.0	15.5	-	93	52.7	75
Calumet town (part)	244	132	73.0	62.1	178	6.2	151	92.7	19.2	-	31	48.4	22
Geary city (part)	84	46	54.8	45.7	44	15.9	38	94.7	28.9	-	3	33.3	5
Carter County	35 081	18 592	58.4	51.5	20 470	5.6	18 939	94.0	12.5	0.4	2 389	64.7	2 271
Ardmore CCD	26 771	14 309	59.9	53.4	16 020	5.8	14 825	94.1	12.0	0.4	1 914	68.0	1 929
Ardmore city (part)	18 188	9 912	56.6	50.6	10 280	6.6	9 410	93.1	11.5	0.7	1 206	68.6	1 279
Dickson town	860	416	64.0	53.8	550	3.5	515	93.6	17.7	-	50	74.0	55
Lone Grove city (part)	3 411	1 817	67.3	59.1	2 294	4.7	2 169	96.5	9.2	-	389	67.4	343
Springer town (part)	49	25	81.6	76.0	40	-	39	100.0	30.8	-	9	77.8	10
Ardmore North CCD	2 263	1 100	52.4	43.0	1 186	4.1	1 117	94.1	14.3	0.3	126	56.3	93
Ardmore city (part)	114	10	14.0	60.0	16	-	16	100.0	-	-	8	75.0	12
Gene Autry town	72	38	54.2	50.0	39	15.4	30	93.3	-	-	9	55.6	5
Springer town (part)	432	225	59.5	51.6	257	2.3	244	96.7	9.4	-	35	77.1	29
Tatums town	146	88	34.9	36.4	51	25.5	37	100.0	37.8	-	13	38.5	14
Healdton Central CCD	2 410	1 287	54.1	47.2	1 304	5.4	1 201	95.2	14.4	-	135	54.8	91
Healdton city	2 214	1 190	53.3	46.6	1 179	5.1	1 092	94.9	14.7	-	128	52.3	84
Healdton North CCD	1 235	648	54.3	43.5	671	4.3	618	90.8	14.7	0.8	48	31.3	36
Ratliff City town	87	51	52.9	47.1	46	-	43	72.1	20.9	-	3	-	-
Wilson CCD	2 402	1 248	53.9	45.4	1 289	6.1	1 178	93.2	14.9	0.3	166	50.6	122
Lone Grove city (part)	16	9	100.0	100.0	16	-	16	75.0	-	-	-	(X)	-
Wilson city	1 209	648	45.5	37.8	550	5.5	510	93.7	13.9	0.4	100	51.0	72

Table 7. **Employment Status and Journey to Work: 2000**—Con.

[Data based on a sample (except Tables 65-68). For information on confidentiality protection, coverage, sampling error, and nonsampling error, see Appendix G.
For location of definitions, see "How to Use This Census Report"]

State County County Subdivision Place	Population 16 years and over												Own children under 6 years, all parents in family in labor force
			Labor force								Females with own children under 6 years		
			Percent in labor force		Civilian labor force		Workers						
								Means of transportation to work					
	Total	Female	Total	Female	Number	Percent un-employed	Number	Percent using car, truck, or van	Percent in carpools	Percent using public trans-portation	Number	Percent in labor force	
Cherokee County	32 794	16 912	59.4	53.2	19 458	8.2	17 489	91.7	18.5	0.5	2 405	61.1	1 893
East Cherokee CCD	4 354	2 159	53.7	46.8	2 338	5.1	2 180	91.8	18.1	0.6	284	43.3	161
Briggs CDP	298	148	49.7	29.7	148	6.1	139	85.6	6.5	-	12	41.7	16
Dry Creek CDP	175	89	48.0	48.3	84	8.3	77	92.2	2.6	-	7	57.1	2
Eldon CDP	698	360	59.0	53.3	412	1.9	404	95.8	16.8	-	65	49.2	43
Park Hill CDP (part)	352	200	60.5	58.0	213	1.9	202	96.0	22.3	4.0	21	100.0	34
Scraper CDP (part)	148	65	68.2	70.8	101	4.0	84	96.4	4.8	-	7	28.6	3
Tenkiller CDP	383	178	58.0	52.8	222	5.9	206	89.8	24.3	-	22	50.0	16
Welling CDP	492	251	61.8	47.0	304	13.5	259	88.8	22.4	2.3	43	30.2	17
Hulbert CCD	4 237	2 089	58.4	51.1	2 468	6.0	2 260	92.9	18.0	0.4	313	52.7	178
Fort Gibson town (part)	13	7	23.1	-	3	-	3	100.0	-	-	-	(X)	-
Hulbert town	420	233	55.0	47.2	231	16.0	194	92.8	10.8	-	49	55.1	31
Lost City CDP (part)	564	288	56.4	52.1	315	9.5	267	94.4	15.0	0.7	56	67.9	32
Shady Grove CDP (part)	288	159	60.8	55.3	175	1.1	168	91.7	15.5	1.2	14	64.3	11
Woodall CDP (part)	28	8	71.4	100.0	20	40.0	12	100.0	-	-	-	(X)	-
North Cherokee CCD	3 418	1 694	58.0	50.9	1 984	4.9	1 849	93.3	21.9	0.2	276	55.1	198
Lost City CDP (part)	64	37	54.7	51.4	35	5.7	33	93.9	27.3	-	-	(X)	-
Oaks town (part)	20	9	25.0	22.2	5	-	5	100.0	-	-	-	(X)	-
Scraper CDP (part)	80	37	56.3	54.1	45	-	45	100.0	6.7	-	7	28.6	2
Shady Grove CDP (part)	95	47	58.9	46.8	56	-	56	96.4	8.9	-	9	33.3	7
South Cherokee CCD	4 324	2 164	58.4	50.3	2 524	13.7	2 132	93.5	17.9	0.3	351	70.4	295
Keys CDP	255	156	65.9	55.8	168	19.6	129	80.6	10.1	-	30	76.7	33
Park Hill CDP (part)	1 522	777	61.0	48.0	928	24.8	693	93.7	23.7	0.6	153	65.4	137
Pettit CDP	643	282	56.3	58.2	362	5.8	312	90.1	12.5	-	36	100.0	50
Tahlequah city (part)	7	7	-	-	-	(X)	-	(X)	(X)	(X)	-	(X)	-
Zeb CDP	370	200	64.3	57.0	238	6.7	221	94.6	22.6	1.4	43	53.5	18
Tahlequah CCD	16 461	8 806	61.7	56.5	10 144	8.7	9 068	90.6	18.2	0.5	1 181	66.2	1 061
Park Hill CDP (part)	935	548	68.2	65.3	638	3.3	617	97.6	13.1	-	167	82.0	160
Scraper CDP (part)	128	87	60.9	63.2	78	2.6	62	82.3	22.6	-	9	100.0	11
Shady Grove CDP (part)	38	22	50.0	50.0	19	-	16	87.5	-	-	8	100.0	2
Tahlequah city (part)	11 777	6 339	61.4	56.2	7 226	9.9	6 367	89.1	18.9	0.6	657	60.7	616
Woodall CDP (part)	559	274	58.5	48.5	327	5.5	302	91.7	14.2	-	56	55.4	33
Choctaw County	11 850	6 358	51.7	46.5	6 123	7.1	5 591	93.3	15.3	0.2	822	61.1	643
Fort Towson CCD	2 295	1 155	50.5	41.0	1 159	9.3	1 022	91.4	12.7	-	134	44.8	73
Fort Towson town	485	254	45.8	37.8	222	21.6	172	92.4	20.3	-	41	29.3	17
Sawyer town (part)	204	102	58.3	45.1	119	4.2	114	97.4	14.0	-	20	60.0	13
Swink town	78	42	25.6	35.7	20	10.0	16	100.0	-	-	4	50.0	-
Hugo CCD	7 141	3 921	52.3	48.0	3 726	6.6	3 441	94.3	16.6	0.3	524	65.1	430
Hugo city	4 224	2 449	48.3	43.2	2 035	8.6	1 840	94.1	18.3	-	342	64.9	289
Sawyer town (part)	11	5	36.4	40.0	4	25.0	3	100.0	-	-	-	(X)	-
West Choctaw CCD	2 414	1 282	51.3	46.9	1 238	6.4	1 128	91.8	13.8	0.3	164	61.6	140
Boswell town	513	281	44.6	40.6	229	9.6	207	92.3	16.4	-	45	57.8	36
Soper town	247	127	47.8	50.4	118	13.6	101	93.1	25.7	-	28	85.7	23
Cimarron County	2 391	1 230	60.6	52.0	1 446	2.0	1 389	88.8	14.5	0.1	170	54.1	135
Boise City CCD	615	317	60.7	52.7	373	1.9	351	83.5	9.4	0.6	59	62.7	32
Keyes town	292	156	55.8	50.0	163	1.2	151	86.8	8.6	-	25	60.0	14
Keyes CCD	1 776	913	60.5	51.8	1 073	2.1	1 038	90.7	16.3	-	111	49.5	103
Boise City city	1 153	608	58.7	51.3	675	2.1	652	92.5	14.1	-	68	58.8	88
Cleveland County	163 651	82 037	67.9	62.4	109 532	4.2	104 629	94.0	10.0	0.4	11 414	61.3	8 927
East Cleveland CCD	16 630	7 109	57.2	59.2	9 450	4.8	8 938	94.9	12.5	-	787	58.7	667
Etowah town	91	39	62.6	51.3	57	-	55	100.0	18.2	-	11	63.6	13
Noble city (part)	275	150	66.5	56.7	183	-	183	78.7	-	-	8	100.0	9
Norman city (part)	6 551	3 186	67.7	59.9	4 421	4.9	4 182	94.9	11.5	-	296	50.3	221
Oklahoma City city (part)	-	-	(X)	(X)	-	(X)	-	(X)	(X)	(X)	-	(X)	-
Slaughterville town	2 626	1 321	66.0	60.7	1 724	4.8	1 622	94.5	12.3	0.2	188	56.9	156
Lexington CCD	1 949	1 026	58.4	50.1	1 129	3.5	1 088	91.1	14.7	0.3	176	58.0	128
Lexington city	1 563	843	56.0	48.0	873	4.5	830	92.7	16.3	0.4	149	65.1	123
Purcell city (part)	-	-	(X)	(X)	-	(X)	-	(X)	(X)	(X)	-	(X)	-
Noble CCD	4 183	2 256	67.5	59.2	2 823	2.2	2 723	94.8	9.2	-	352	60.5	255
Noble city (part)	3 644	1 975	68.4	60.5	2 494	2.5	2 402	95.6	9.2	-	308	60.1	223
Norman CCD	72 290	36 316	67.7	62.4	48 360	5.0	45 501	91.4	10.2	0.7	4 485	62.4	3 506
Hall Park town	836	433	73.3	70.2	612	1.3	596	94.3	7.7	0.5	43	67.4	33
Norman city (part)	71 359	35 847	67.6	62.4	47 693	5.0	44 850	91.4	10.2	0.7	4 442	62.3	3 460
Oklahoma City city (part)	-	-	(X)	(X)	-	(X)	-	(X)	(X)	(X)	-	(X)	-
North Cleveland CCD	68 599	35 330	71.1	63.6	47 770	3.4	46 379	96.4	9.3	0.1	5 614	61.0	4 371
Moore city	30 370	15 830	71.1	64.2	20 986	3.7	20 459	96.8	9.6	0.1	2 704	61.2	2 072
Norman city (part)	103	49	78.6	87.8	81	29.6	57	71.9	-	-	13	100.0	14
Oklahoma City city (part)	36 645	18 697	71.7	63.6	25 867	3.0	25 087	96.1	8.9	0.2	2 734	62.3	2 208
Coal County	4 608	2 382	53.0	48.3	2 443	6.9	2 245	91.1	19.2	0.7	335	72.5	321
East Coal CCD	3 118	1 633	51.8	48.1	1 614	7.2	1 480	92.3	18.3	0.8	195	73.3	203
Coalgate city	1 591	873	49.3	46.3	785	8.0	710	91.8	21.0	1.7	111	66.7	105
Lehigh city	231	116	50.6	45.7	117	11.1	101	92.1	12.9	-	9	77.8	12
Phillips town	122	57	56.6	56.1	69	8.7	63	88.9	28.6	-	8	75.0	10
West Coal CCD	1 490	749	55.6	48.7	829	6.2	765	88.8	20.8	0.4	140	71.4	118
Bromide town (part)	21	11	52.4	45.5	11	27.3	8	100.0	75.0	-	3	100.0	3
Centrahoma city	55	25	52.7	40.0	29	17.2	24	87.5	25.0	12.5	4	50.0	1
Tupelo city	282	156	49.3	43.6	139	6.5	121	86.0	29.8	-	30	46.7	22
Comanche County	86 873	41 589	65.0	55.1	43 746	7.6	51 684	87.3	13.9	1.0	7 464	58.9	5 643
Lawton CCD	51 461	27 172	62.6	53.3	28 356	8.3	29 297	93.9	13.7	0.7	4 936	60.6	3 840
Lawton city (part)	51 304	27 112	62.6	53.3	28 245	8.3	29 178	93.9	13.7	0.7	4 930	60.6	3 832
Northeast Comanche CCD	4 200	2 221	61.0	52.2	2 483	4.1	2 403	92.7	15.0	0.5	346	62.4	267
Elgin city (part)	863	458	61.8	54.6	515	3.1	502	95.0	10.4	0.4	71	62.0	63
Fletcher town	817	449	54.7	46.5	434	5.8	407	92.1	11.8	1.7	64	48.4	34

Table 7. **Employment Status and Journey to Work: 2000**—Con.

[Data based on a sample (except Tables 65-68). For information on confidentiality protection, coverage, sampling error, and nonsampling error, see Appendix G.
For location of definitions, see "How to Use This Census Report"]

State County County Subdivision Place	Population 16 years and over												Own children under 6 years, all parents in family in labor force
			Labor force								Females with own children under 6 years		
			Percent in labor force		Civilian labor force		Workers						
								Means of transportation to work					
	Total	Female	Total	Female	Number	Percent un-employed	Number	Percent using car, truck, or van	Percent in carpools	Percent using public trans-portation	Number	Percent in labor force	
Comanche County—Con.													
Northeast Comanche CCD—Con.													
Sterling town	566	318	57.6	47.5	324	3.7	303	92.7	22.4	-	49	67.3	44
Northwest Comanche CCD	4 111	2 023	63.7	54.8	2 540	14.4	2 201	93.8	14.9	0.8	190	52.1	118
Elgin city (part)	9	4	100.0	100.0	9	-	9	100.0	44.4	-	-	(X)	-
Medicine Park town (part)	300	174	66.3	58.6	190	10.0	175	83.4	16.0	-	19	73.7	11
Sill CCD	9 676	2 265	91.1	68.5	911	9.5	8 099	50.3	14.8	2.9	744	42.7	406
Lawton city (part)	9 671	2 265	91.1	68.5	906	9.6	8 094	50.3	14.8	2.9	744	42.7	406
Medicine Park town (part)	-	-	(X)	(X)	-	(X)	-	(X)	(X)	(X)	-	(X)	-
Southeast Comanche CCD	11 035	4 679	56.8	60.2	5 615	3.3	6 012	96.0	11.0	0.4	720	63.8	610
Lawton city (part)	8 992	3 642	54.2	59.5	4 241	3.8	4 650	96.5	11.2	0.5	632	61.6	521
Southwest Comanche CCD	6 390	3 229	62.2	55.1	3 841	5.6	3 672	93.9	17.1	0.2	528	58.5	402
Cache city	1 755	953	61.9	54.0	1 058	7.2	966	93.7	18.2	0.7	131	53.4	95
Chattanooga town (part)	316	168	65.8	56.0	208	2.4	198	92.4	7.6	-	27	70.4	22
Faxon town	115	54	61.7	57.4	71	1.4	70	97.1	42.9	-	6	33.3	2
Geronimo town	700	369	59.6	54.5	402	7.7	378	97.9	12.2	-	73	57.5	50
Indiahoma town	269	135	58.4	54.1	157	7.6	138	91.3	17.4	-	27	55.6	34
Lawton city (part)	52	22	48.1	72.7	25	-	25	100.0	-	-	-	(X)	1
Cotton County	5 141	2 628	55.2	46.2	2 802	4.8	2 668	94.3	13.0	0.1	355	56.3	267
Southwest Cotton CCD	944	453	66.0	57.0	619	3.2	597	93.6	12.1	0.2	64	62.5	65
Devol town	121	57	69.4	66.7	84	-	84	86.9	7.1	-	13	84.6	12
Randlett town	363	179	62.5	54.2	227	3.1	220	93.2	13.2	-	25	56.0	28
Temple CCD	1 137	600	50.0	38.8	561	6.4	525	93.5	13.9	-	86	52.3	49
Temple town	901	485	47.2	37.3	419	8.1	386	93.8	14.0	-	73	56.2	42
Walters CCD	3 060	1 575	53.9	45.9	1 622	4.9	1 546	94.8	13.0	0.1	205	56.1	153
Walters city	2 041	1 104	53.2	45.3	1 065	5.5	1 014	94.3	14.8	0.2	161	56.5	125
Craig County	11 853	5 963	55.9	51.6	6 626	3.9	6 277	91.5	14.2	0.2	699	63.9	632
North Craig CCD	2 314	1 203	58.5	51.5	1 353	4.0	1 277	90.3	13.7	0.2	166	59.6	108
Bluejacket town	208	117	60.6	45.3	126	5.6	117	93.2	7.7	-	29	51.7	25
Welch town	489	275	56.4	47.3	276	4.7	261	92.7	12.6	0.8	25	52.0	13
Vinita East CCD	7 444	3 724	52.2	49.4	3 889	4.4	3 676	92.2	14.6	0.2	409	66.0	397
Ketchum town	221	137	65.2	56.9	144	4.2	136	96.3	14.0	-	16	62.5	10
Vinita city	5 228	2 587	48.2	48.0	2 521	5.1	2 359	93.6	15.9	0.3	269	76.6	333
Vinita West CCD	2 095	1 036	66.3	59.6	1 384	2.5	1 324	90.6	13.8	-	124	62.9	127
Big Cabin town	261	131	63.6	52.7	166	3.6	155	96.1	7.1	-	25	40.0	14
Creek County	51 175	26 405	60.6	52.5	31 001	4.8	28 817	94.4	13.5	0.1	3 605	57.7	2 745
Bristow CCD	5 076	2 709	57.4	49.0	2 912	5.1	2 707	95.0	17.9	-	344	61.3	331
Bristow city	3 226	1 742	56.3	47.9	1 817	5.8	1 668	96.0	20.6	-	236	58.5	205
Bristow South CCD	2 158	1 049	60.4	52.0	1 302	1.4	1 263	94.5	19.5	-	143	49.7	72
Depew town	402	216	55.7	44.9	223	0.9	212	93.4	23.6	-	31	54.8	20
Drumright CCD	2 709	1 453	56.8	48.5	1 539	8.4	1 376	93.9	11.7	0.4	164	51.2	128
Drumright city (part)	2 157	1 185	54.8	46.1	1 182	10.2	1 035	93.8	12.1	-	152	47.4	103
Kellyville-Slick CCD	2 705	1 379	62.6	55.8	1 692	5.3	1 581	93.9	14.4	-	226	65.0	132
Kellyville town (part)	661	332	60.1	50.0	397	5.0	365	97.3	14.8	-	42	57.1	22
Sapulpa city (part)	-	-	(X)	(X)	-	(X)	-	(X)	(X)	(X)	-	(X)	-
Slick town	140	74	70.7	73.0	99	7.1	92	100.0	20.7	-	7	-	-
Keystone Lake CCD	8 354	4 277	59.6	49.5	4 967	4.8	4 600	95.4	14.3	0.2	629	47.7	331
Lawrence Creek town	90	41	66.7	68.3	60	5.0	57	100.0	5.3	-	10	50.0	11
Mannford town (part)	1 449	773	61.7	44.9	894	4.7	834	98.9	18.6	-	106	49.1	74
Oilton city	813	454	53.3	45.2	433	6.2	381	90.8	10.8	-	82	37.8	34
Sapulpa city (part)	-	-	(X)	(X)	-	(X)	-	(X)	(X)	(X)	-	(X)	-
Sapulpa CCD	27 617	14 267	61.4	53.8	16 946	4.8	15 755	94.1	12.0	0.1	1 939	62.0	1 644
Kellyville town (part)	30	22	23.3	18.2	7	28.6	5	100.0	40.0	-	5	20.0	2
Kiefer town	749	399	65.6	60.4	491	3.3	462	94.6	16.7	-	52	65.4	39
Mounds town	837	425	57.2	46.4	479	5.0	453	92.5	17.0	-	63	69.8	68
Oakhurst CDP (part)	625	298	60.8	42.6	380	9.7	339	97.9	11.2	-	41	75.6	47
Sapulpa city (part)	14 574	7 770	60.2	53.6	8 756	5.1	8 057	94.3	12.1	-	1 017	68.3	941
Shamrock-Heyburn Lake CCD	2 556	1 271	64.3	55.9	1 643	2.8	1 535	94.5	15.3	-	160	41.3	107
Kellyville town (part)	-	-	(X)	(X)	-	(X)	-	(X)	(X)	(X)	-	(X)	-
Shamrock town	92	44	42.4	36.4	39	-	37	83.8	2.7	-	4	100.0	14
Stroud city (part)	-	-	(X)	(X)	-	(X)	-	(X)	(X)	(X)	-	(X)	-
Custer County	20 773	10 770	62.7	56.5	13 005	4.7	12 192	93.5	13.0	0.2	1 216	59.8	1 015
Butler CCD	891	453	58.1	47.5	518	4.8	485	90.9	10.5	0.4	51	52.9	33
Butler town	274	131	58.4	47.3	160	5.0	152	94.7	18.4	1.3	17	70.6	18
Hammon town (part)	3	2	-	-	-	(X)	-	(X)	(X)	(X)	-	(X)	-
Clinton CCD	8 271	4 301	58.6	51.5	4 824	4.8	4 511	94.0	19.4	0.4	546	57.9	444
Arapaho town	558	260	57.3	59.2	320	5.9	299	98.7	5.7	-	25	72.0	39
Clinton city (part)	6 874	3 620	58.0	50.1	3 968	5.0	3 692	93.2	21.5	0.5	453	55.4	339
Custer City CCD	901	461	59.9	51.4	540	5.7	500	85.2	16.6	-	54	81.5	51
Custer City town	311	168	60.8	56.0	189	1.6	181	89.0	19.9	-	17	88.2	25
Thomas city (part)	8	4	50.0	50.0	4	-	4	100.0	-	-	-	(X)	-
Thomas CCD	947	519	55.3	49.3	524	5.3	490	91.4	6.7	-	73	71.2	57
Thomas city (part)	947	519	55.3	49.3	524	5.3	490	91.4	6.7	-	73	71.2	57
Weatherford CCD	9 763	5 036	67.6	62.9	6 599	4.5	6 206	94.2	8.8	0.1	492	58.5	430
Weatherford city	8 210	4 267	65.7	61.7	5 396	4.5	5 089	93.8	8.2	0.1	398	59.0	327
Delaware County	29 090	14 932	54.3	47.9	15 779	6.6	14 477	91.6	16.0	0.4	1 731	57.1	1 433
Colcord CCD	3 989	2 058	62.7	55.7	2 500	7.0	2 240	90.9	14.6	0.1	303	52.8	208
Colcord town	562	316	58.7	51.3	330	12.7	282	95.4	26.2	-	69	63.8	50
Dripping Springs CDP	23	12	47.8	41.7	11	-	11	100.0	18.2	-	2	100.0	5
Flint Creek CDP (part)	327	160	78.6	78.1	257	11.3	228	96.1	20.2	-	19	68.4	18
West Siloam Springs town	723	410	56.8	49.3	411	6.3	360	97.5	16.9	-	53	54.7	39
Grove CCD	14 628	7 540	50.4	44.1	7 374	6.5	6 810	93.4	13.3	0.2	638	56.7	554
Bernice town	420	206	45.0	36.9	189	0.5	188	96.3	12.2	-	25	28.0	12

Table 7. **Employment Status and Journey to Work: 2000**—Con.

[Data based on a sample (except Tables 65-68). For information on confidentiality protection, coverage, sampling error, and nonsampling error, see Appendix G.
For location of definitions, see "How to Use This Census Report"]

State County County Subdivision Place	Population 16 years and over												Own children under 6 years, all parents in family in labor force
			Labor force								Females with own children under 6 years		
			Percent in labor force		Civilian labor force		Workers						
								Means of transportation to work					
	Total	Female	Total	Female	Number	Percent un-employed	Number	Percent using car, truck, or van	Percent in carpools	Percent using public trans-portation	Number	Percent in labor force	
Delaware County—Con.													
Grove CCD—Con.													
Cayuga CDP	77	45	64.9	51.1	50	-	50	86.0	18.0	-	4	-	-
Cleora CDP	951	476	46.1	35.1	438	8.0	393	93.6	7.9	0.8	24	33.3	28
Copeland CDP	1 160	560	59.1	55.2	686	9.8	619	93.1	13.9	-	51	66.7	32
Dodge CDP	49	21	81.6	81.0	40	-	40	85.0	-	-	-	(X)	-
Grove city	4 173	2 333	47.9	43.4	2 000	7.8	1 812	93.5	14.8	-	252	60.7	217
Jay CCD	6 954	3 594	55.6	49.4	3 861	5.3	3 590	89.6	19.5	0.9	474	59.9	381
Brush Creek CDP	23	7	65.2	71.4	15	-	15	73.3	-	-	-	(X)	-
Dennis CDP	174	91	57.5	45.1	100	7.0	93	93.5	53.8	-	9	44.4	7
Jay city	1 862	1 034	57.9	51.8	1 075	6.0	998	88.2	15.7	3.4	143	51.7	130
New Eucha CDP	176	99	51.7	45.5	91	1.1	90	94.4	6.7	-	5	100.0	3
Sycamore CDP	134	76	80.6	65.8	108	14.8	92	75.0	4.3	-	27	100.0	35
Zena CDP	118	65	44.1	40.0	52	11.5	46	100.0	15.2	-	6	100.0	11
Kansas CCD	3 519	1 740	58.1	52.4	2 044	8.7	1 837	90.0	21.2	0.4	316	57.6	290
Bull Hollow CDP	60	32	45.0	37.5	27	25.9	20	100.0	-	-	7	100.0	11
Cloud Creek CDP	54	26	61.1	57.7	33	27.3	24	100.0	12.5	-	-	(X)	-
Flint Creek CDP (part)	125	58	47.2	25.9	59	1.7	56	98.2	10.7	-	7	42.9	3
Kansas town	515	264	59.6	52.7	307	15.6	250	90.8	14.8	-	41	68.3	36
Leach CDP	198	100	75.8	70.0	150	1.3	145	78.6	19.3	-	23	52.2	9
Oaks town (part)	215	112	58.1	46.4	125	4.8	117	94.0	37.6	1.7	28	42.9	20
Old Eucha CDP	77	40	33.8	27.5	26	-	26	100.0	15.4	-	5	-	-
Rocky Ford CDP	27	14	74.1	71.4	20	15.0	17	52.9	17.6	-	2	100.0	5
Tagg Flats CDP	16	8	18.8	-	3	-	3	100.0	-	-	-	(X)	-
Twin Oaks CDP	121	66	65.3	60.6	79	10.1	69	100.0	34.8	-	11	72.7	17
Dewey County	3 837	1 999	57.2	45.9	2 194	3.3	2 103	90.2	11.9	0.1	180	60.6	168
Dewey South CCD	1 159	598	59.4	48.5	688	3.1	659	88.9	10.6	-	55	74.5	46
Leedey town	319	177	52.0	44.6	166	1.2	158	95.6	8.9	-	20	80.0	14
Putnam town	47	22	61.7	50.0	29	6.9	27	88.9	3.7	-	2	100.0	2
Taloga town	271	136	64.9	55.1	176	8.5	161	93.8	13.0	-	18	88.9	23
Seiling CCD	1 562	803	58.6	48.6	915	3.6	875	89.3	13.9	0.2	82	59.8	94
Oakwood town	41	17	51.2	23.5	21	-	21	100.0	14.3	-	-	(X)	-
Seiling city	697	379	55.5	46.2	387	5.7	363	90.1	10.7	0.6	45	60.0	39
Vici CCD	1 116	598	53.0	39.6	591	3.2	569	93.0	10.2	-	43	44.2	28
Camargo town	96	51	43.8	31.4	42	4.8	40	100.0	7.5	-	-	(X)	-
Vici town	563	315	50.3	39.7	283	3.5	273	94.9	13.2	-	25	44.0	18
Ellis County	3 302	1 686	60.4	53.9	1 995	2.3	1 915	87.6	11.4	-	191	69.6	157
Northeast Ellis CCD	943	469	65.0	59.3	613	3.1	581	87.8	12.7	-	61	65.6	57
Fargo town	270	128	72.6	67.2	196	4.1	184	91.8	9.2	-	25	76.0	30
Gage town	355	181	64.5	59.1	229	3.1	213	87.3	18.3	-	21	61.9	18
Northwest Ellis CCD	1 356	726	59.4	51.7	806	3.0	764	92.1	11.0	-	70	70.0	45
Shattuck town	1 017	565	58.2	49.7	592	3.2	563	92.9	9.9	-	55	69.1	39
South Ellis CCD	1 003	491	57.4	52.1	576	0.3	570	81.2	10.7	-	60	73.3	55
Arnett town	398	205	60.1	52.7	239	0.8	233	86.3	8.6	-	24	75.0	26
Garfield County	45 196	23 690	63.3	54.7	27 399	5.1	26 712	93.8	12.2	0.3	3 079	65.0	2 629
Enid CCD	39 817	20 946	62.9	54.5	23 871	5.4	23 323	94.1	12.5	0.3	2 736	65.2	2 328
Breckenridge town (part)	161	80	71.4	58.8	115	9.6	104	97.1	22.1	-	14	57.1	8
Enid city (part)	36 837	19 382	62.5	54.3	21 884	5.5	21 426	94.3	12.7	0.3	2 542	64.9	2 176
Fairmont town	111	56	73.9	58.9	77	-	82	87.8	15.9	-	6	100.0	5
Lahoma town	426	238	69.7	63.9	295	2.4	288	95.1	8.3	-	37	73.0	32
North Enid town	626	314	70.0	61.8	438	6.6	407	95.3	6.4	-	39	74.4	35
North Garfield CCD	2 414	1 224	66.6	59.4	1 599	3.0	1 546	90.4	10.2	0.3	152	63.2	152
Breckenridge town (part)	13	5	69.2	60.0	9	-	9	100.0	11.1	-	-	(X)	-
Carrier town	61	25	62.3	52.0	38	7.9	35	100.0	-	-	3	100.0	8
Enid city (part)	-	-	(X)	(X)	-	(X)	-	(X)	(X)	(X)	-	(X)	-
Garber city	634	335	55.7	46.9	353	2.0	344	95.1	12.8	-	50	50.0	40
Hillsdale town	76	38	61.8	50.0	47	-	47	100.0	10.6	-	11	36.4	6
Hunter town	144	72	62.5	58.3	90	6.7	84	94.0	4.8	-	17	52.9	18
Kremlin town	199	95	58.8	49.5	116	4.3	108	95.4	16.7	-	7	42.9	4
South Garfield CCD	2 965	1 520	65.4	54.1	1 929	3.0	1 843	92.8	10.0	0.2	191	63.4	149
Covington town	418	225	60.8	50.2	254	3.5	237	94.1	10.5	-	20	65.0	16
Douglas town	29	15	65.5	40.0	19	-	19	89.5	-	-	4	50.0	1
Drummond town	323	159	66.6	51.6	215	4.2	199	95.5	11.1	-	24	83.3	24
Waukomis town	976	522	65.8	56.3	633	3.8	600	95.2	9.3	-	71	42.3	43
Garvin County	21 357	11 425	57.7	49.3	12 311	5.6	11 318	93.2	14.5	0.3	1 431	60.1	1 133
Elmore City CCD	4 014	2 039	58.8	47.4	2 362	4.3	2 190	93.1	11.4	0.2	209	63.2	193
Elmore City town	603	300	56.6	46.7	341	7.9	307	92.5	18.6	1.3	39	69.2	53
Erin Springs town (part)	85	43	38.8	34.9	33	-	33	100.0	-	-	-	(X)	-
Lindsay CCD	2 406	1 368	49.4	40.9	1 189	4.8	1 122	95.1	9.0	-	191	42.4	80
Erin Springs town (part)	-	-	(X)	(X)	-	(X)	-	(X)	(X)	(X)	-	(X)	-
Lindsay city	2 325	1 326	48.9	40.5	1 136	5.0	1 069	94.9	9.4	-	191	42.4	80
Maysville CCD	1 665	851	54.2	43.9	902	6.0	813	94.1	14.1	-	117	56.4	117
Maysville town	978	523	49.9	40.2	488	6.4	440	94.1	13.6	-	82	51.2	67
Pauls Valley CCD	10 843	5 866	59.9	53.3	6 486	6.4	5 911	93.8	15.5	0.4	744	62.8	577
Davis city (part)	-	-	(X)	(X)	-	(X)	-	(X)	(X)	(X)	-	(X)	-
Paoli town	525	282	66.7	59.6	350	3.1	330	93.6	12.1	1.2	36	88.9	29
Pauls Valley city	4 912	2 692	56.4	51.1	2 770	8.2	2 469	95.7	20.1	-	327	65.1	262
Wynnewood city	1 835	1 037	55.0	48.2	1 009	6.2	919	92.4	13.8	1.4	115	71.3	114
Stratford CCD	2 429	1 301	56.5	46.7	1 372	4.7	1 282	88.8	20.7	0.2	170	67.1	166
Stratford town	1 130	619	52.9	45.2	598	8.2	533	94.7	20.8	0.4	82	62.2	85
Grady County	34 986	18 349	62.0	53.1	21 619	4.8	20 290	94.1	13.3	0.1	2 480	59.8	1 943
Amber-Pocasset CCD	3 867	1 947	66.8	58.1	2 581	2.9	2 456	95.2	13.2	0.1	297	58.6	224
Amber town	347	177	66.3	55.4	230	6.5	205	94.6	11.2	-	34	67.6	34

Table 7. **Employment Status and Journey to Work: 2000**—Con.

[Data based on a sample (except Tables 65-68). For information on confidentiality protection, coverage, sampling error, and nonsampling error, see Appendix G.
For location of definitions, see "How to Use This Census Report"]

State County County Subdivision Place	Population 16 years and over												Own children under 6 years, all parents in family in labor force
			Labor force								Females with own children under 6 years		
			Percent in labor force		Civilian labor force		Workers						
								Means of transportation to work					
	Total	Female	Total	Female	Number	Percent un-employed	Number	Percent using car, truck, or van	Percent in carpools	Percent using public trans-portation	Number	Percent in labor force	
Grady County—Con.													
Amber-Pocasset CCD—Con.													
Blanchard city (part)	3	-	-	(X)	-	(X)	-	(X)	(X)	(X)	-	(X)	-
Chickasha city (part)	-	-	(X)	(X)	-	(X)	-	(X)	(X)	(X)	-	(X)	-
Pocasset town	131	67	61.1	53.7	80	3.8	72	88.9	13.9	-	15	40.0	5
Chickasha CCD	15 608	8 506	58.6	50.7	9 129	6.4	8 449	94.1	12.3	0.1	1 024	62.3	866
Chickasha city (part)	12 515	6 937	57.1	49.8	7 137	7.5	6 524	94.1	12.5	0.2	853	64.6	750
Ninnekah town (part)	547	286	66.9	58.4	366	4.4	345	97.4	13.0	-	29	62.1	15
Norge town	63	34	77.8	67.6	49	4.1	47	83.0	4.3	-	2	-	-
Verden town	453	246	55.0	42.3	249	2.8	240	92.5	20.4	-	40	45.0	32
Minco CCD	1 844	940	60.3	49.4	1 110	2.2	1 072	92.3	15.0	-	125	64.0	101
Minco city	1 263	660	58.4	50.8	736	1.9	711	94.2	17.0	-	88	60.2	71
Ninnekah-Alex CCD	2 791	1 406	59.3	49.3	1 653	3.9	1 556	92.1	12.5	0.4	201	60.2	160
Alex town	468	244	57.3	45.5	268	4.5	240	94.6	17.9	0.8	33	45.5	21
Bradley town	147	72	53.7	41.7	79	6.3	71	94.4	22.5	-	6	33.3	4
Ninnekah town (part)	253	135	60.5	48.9	151	4.0	145	100.0	17.2	-	24	58.3	16
Rush Springs CCD	2 949	1 467	54.5	42.9	1 606	5.3	1 495	90.6	14.1	-	168	47.6	108
Rush Springs town	995	542	48.9	35.1	487	5.5	453	99.1	18.5	-	78	44.9	47
Tuttle CCD	7 927	4 083	70.5	61.5	5 540	3.7	5 262	95.8	14.8	-	665	58.6	484
Blanchard city (part)	33	16	63.6	62.5	21	9.5	19	89.5	21.1	-	2	100.0	3
Tuttle city	3 140	1 658	68.7	59.8	2 129	1.1	2 103	96.5	14.7	-	239	69.0	217
Grant County	3 991	2 044	60.4	52.4	2 409	2.7	2 308	86.7	12.1	-	190	65.3	186
Lamont CCD	692	371	61.1	52.8	423	2.8	409	80.7	11.7	-	39	66.7	31
Deer Creek town	113	57	51.3	42.1	58	3.4	56	73.2	7.1	-	11	63.6	13
Lamont town	352	194	60.8	56.7	214	4.7	202	87.1	17.8	-	18	61.1	10
Medford CCD	1 442	704	59.6	53.6	859	2.7	829	86.2	11.5	-	66	74.2	80
Jefferson town	33	14	75.8	71.4	25	-	25	100.0	8.0	-	-	(X)	-
Medford city	930	467	57.6	53.5	536	3.4	514	91.8	10.7	-	45	66.7	55
Renfrow town	19	8	68.4	75.0	13	-	13	46.2	15.4	-	-	(X)	-
Southwest Grant CCD	1 207	627	63.7	54.4	769	2.0	735	89.4	11.8	-	71	50.7	51
Nash town	165	93	60.0	46.2	99	-	99	98.0	13.1	-	6	-	-
Pond Creek city	667	349	62.7	57.3	418	2.9	389	89.5	10.5	-	43	65.1	42
Wakita CCD	650	342	55.1	45.9	358	3.9	335	89.3	14.6	-	14	92.9	24
Manchester town	93	44	63.4	54.5	59	-	59	96.6	30.5	-	3	100.0	7
Wakita town	355	193	53.0	44.6	188	4.3	175	90.3	15.4	-	9	100.0	15
Greer County	5 050	2 213	43.8	46.1	2 210	6.9	2 038	94.2	9.3	0.2	196	70.4	202
Granite CCD	1 988	585	30.6	46.2	609	5.4	567	94.5	11.1	-	63	69.8	57
Granite town	1 620	404	25.1	45.3	407	6.1	375	94.9	15.2	-	45	73.3	46
Mangum CCD	2 870	1 530	52.2	45.8	1 496	7.5	1 374	94.6	8.7	-	130	70.0	139
Mangum city	2 284	1 244	50.7	44.9	1 157	7.4	1 065	94.6	9.8	-	108	63.9	100
Northwest Greer CCD	192	98	54.7	51.0	105	7.6	97	86.6	8.2	4.1	3	100.0	6
Willow town	87	47	59.8	53.2	52	15.4	44	86.4	13.6	9.1	3	100.0	6
Harmon County	2 557	1 365	53.8	44.2	1 373	6.9	1 250	93.0	14.6	0.5	122	54.1	117
Gould CCD	341	186	66.0	62.9	225	3.6	216	98.6	20.8	-	15	73.3	35
Gould town	153	77	68.6	68.8	105	6.7	97	100.0	18.6	-	7	71.4	16
Hollis CCD	2 216	1 179	51.9	41.3	1 148	7.6	1 034	91.8	13.3	0.6	107	51.4	82
Hollis city	1 795	958	50.4	40.4	904	9.6	792	93.2	13.1	-	88	48.9	63
Harper County	2 862	1 445	60.8	51.8	1 735	1.4	1 702	90.2	12.1	0.3	150	64.0	99
Buffalo CCD	1 408	714	63.4	54.9	889	1.1	877	90.1	10.5	0.3	58	67.2	51
Buffalo town	945	502	62.0	52.2	584	1.4	572	94.6	11.5	-	45	64.4	40
Laverne CCD	1 454	731	58.2	48.7	846	1.7	825	90.3	13.8	0.2	92	62.0	48
Laverne town	873	475	51.7	42.3	451	1.3	438	92.5	13.9	-	52	59.6	30
May town	26	10	73.1	70.0	19	5.3	18	77.8	11.1	-	2	100.0	1
Rosston town	44	16	59.1	25.0	26	-	26	92.3	19.2	-	6	33.3	4
Haskell County	9 102	4 739	53.1	43.3	4 829	4.7	4 533	90.0	17.7	0.6	593	56.5	459
Keota CCD	1 434	736	52.2	40.5	749	4.5	710	90.1	26.5	0.1	111	47.7	65
Keota town	352	189	51.1	40.7	180	5.0	166	97.0	15.7	0.6	41	68.3	31
McCurtain CCD	1 774	893	56.1	44.8	996	4.4	947	87.4	22.1	-	120	60.0	95
McCurtain town	376	205	46.5	37.6	175	9.1	154	92.2	35.7	-	14	57.1	7
Stigler city (part)	-	-	(X)	(X)	-	(X)	-	(X)	(X)	(X)	-	(X)	-
Stigler CCD	3 278	1 782	53.5	46.1	1 755	5.6	1 618	89.6	14.0	1.4	189	68.8	201
Stigler city (part)	2 090	1 195	50.5	43.8	1 056	7.8	936	87.5	10.5	0.9	105	70.5	103
Tamaha town	149	69	44.3	36.2	66	12.1	58	93.1	10.3	-	8	75.0	9
West Haskell CCD	2 616	1 328	50.8	40.0	1 329	3.8	1 258	92.4	14.1	0.2	173	46.2	98
Kinta town	191	102	42.9	28.4	82	-	76	97.4	21.1	-	22	36.4	11
Whitefield town	183	92	54.6	29.3	100	7.0	89	93.3	15.7	-	11	36.4	4
Hughes County	11 291	5 444	47.8	45.6	5 393	7.6	4 862	93.1	15.7	0.3	701	63.1	521
Holdenville CCD	6 942	3 184	44.6	44.5	3 097	5.4	2 864	94.8	15.6	0.1	415	62.9	304
Holdenville city	3 661	2 032	50.2	41.7	1 839	6.4	1 690	98.3	16.0	-	270	64.1	202
Horntown town	48	24	75.0	62.5	36	-	36	94.4	19.4	-	2	100.0	2
Lamar town	150	77	49.3	49.4	74	8.1	68	95.6	13.2	4.4	9	77.8	7
Spaulding town	45	22	44.4	40.9	20	10.0	18	83.3	11.1	-	4	50.0	2
Yeager town	49	27	40.8	33.3	20	25.0	15	100.0	26.7	-	-	(X)	-
South Hughes CCD	1 956	994	56.4	50.9	1 103	3.8	1 040	91.1	14.1	0.4	143	65.0	94
Allen town (part)	98	50	66.3	62.0	65	4.6	58	100.0	10.3	-	11	72.7	8
Atwood town	75	30	65.3	56.7	49	4.1	47	93.6	8.5	-	6	100.0	10
Calvin town	214	124	55.1	49.2	118	5.9	109	89.0	14.7	1.8	28	50.0	11
Gerty town	76	37	60.5	51.4	46	-	46	87.0	-	-	4	50.0	4
Stuart town	181	87	53.0	49.4	96	2.1	94	93.6	-	-	11	54.5	12
Wetumka CCD	2 393	1 266	49.9	44.3	1 193	17.0	958	90.5	17.8	0.7	143	61.5	123
Dustin town	346	165	39.3	37.0	136	9.6	113	85.8	17.7	-	16	18.8	7
Wetumka city	1 108	624	52.6	46.5	583	28.8	408	92.2	25.2	0.7	66	57.6	66

Table 7. **Employment Status and Journey to Work: 2000**—Con.

[Data based on a sample (except Tables 65-68). For information on confidentiality protection, coverage, sampling error, and nonsampling error, see Appendix G.
For location of definitions, see "How to Use This Census Report"]

State County County Subdivision Place	Population 16 years and over												Own children under 6 years, all parents in family in labor force
			Labor force								Females with own children under 6 years		
			Percent in labor force		Civilian labor force		Workers						
								Means of transportation to work					
	Total	Female	Total	Female	Number	Percent un-employed	Number	Percent using car, truck, or van	Percent in carpools	Percent using public trans-portation	Number	Percent in labor force	
Jackson County	21 081	10 898	63.4	52.4	11 693	5.2	12 531	92.9	11.2	0.4	1 892	59.4	1 489
Altus CCD	17 368	9 009	63.8	52.4	9 441	5.8	10 385	92.5	11.3	0.5	1 611	58.8	1 247
Altus city	15 773	8 171	63.8	52.3	8 455	5.6	9 471	92.1	11.1	0.5	1 490	58.6	1 152
Blair town	682	360	62.9	51.1	425	5.4	396	95.2	13.1	-	54	57.4	40
Martha town	141	69	63.1	52.2	86	11.6	76	93.4	26.3	-	14	85.7	17
Altus South CCD	302	138	51.7	31.9	156	1.3	150	94.0	18.0	-	14	14.3	3
Elmer town	69	36	40.6	33.3	28	7.1	26	100.0	23.1	-	5	40.0	3
East Jackson CCD	1 734	869	66.4	58.6	1 137	1.6	1 086	95.9	9.9	-	119	73.1	121
Headrick town	114	56	57.0	53.6	65	4.6	57	94.7	28.1	-	8	87.5	10
West Jackson CCD	1 677	882	58.1	49.8	959	5.2	910	94.4	10.2	-	148	58.8	118
East Duke town	333	175	61.3	49.7	204	6.9	187	94.7	8.0	-	34	35.3	8
Eldorado town	409	222	48.9	45.9	198	6.1	184	96.7	7.6	-	33	60.6	27
Olustee town	483	253	54.0	42.7	259	5.0	247	91.9	13.8	-	48	60.4	40
Jefferson County	5 375	2 769	51.3	45.1	2 756	5.5	2 564	92.0	17.5	0.3	320	51.3	235
Ringling CCD	1 610	855	51.6	43.9	831	5.1	778	91.6	15.2	0.6	134	52.2	99
Cornish town	135	69	56.3	49.3	76	11.8	67	100.0	32.8	-	9	66.7	14
Ringling town	890	475	46.1	39.8	410	6.1	377	94.2	17.8	-	71	56.3	57
South Jefferson CCD	1 406	768	47.7	39.3	671	7.3	611	92.0	17.2	-	83	44.6	52
Ryan town	697	397	48.2	43.6	336	6.5	305	89.8	20.3	-	41	43.9	22
Sugden town (part)	42	18	45.2	22.2	19	10.5	17	100.0	-	-	7	28.6	2
Terral town	288	145	42.7	26.9	123	13.0	107	92.5	16.8	-	16	25.0	9
Waurika CCD	2 359	1 146	53.2	50.0	1 254	4.9	1 175	92.3	19.1	0.3	103	55.3	84
Addington town	105	62	66.7	67.7	70	7.1	60	98.3	18.3	-	3	-	-
Hastings town	136	61	73.5	60.7	100	3.0	95	97.9	24.2	-	10	80.0	7
Sugden town (part)	2	-	-	(X)	-	(X)	-	(X)	(X)	(X)	-	(X)	-
Waurika city	1 539	730	49.5	46.7	760	4.2	717	92.7	23.3	-	73	56.2	62
Johnston County	8 161	4 147	54.4	47.1	4 420	6.1	4 112	93.5	18.7	0.2	601	58.1	425
East Johnston CCD	2 242	1 101	53.6	49.7	1 201	3.7	1 134	93.6	18.3	0.2	143	65.0	114
Bromide town (part)	103	52	61.2	46.2	63	3.2	61	96.7	18.0	-	8	50.0	5
Milburn town	235	136	48.9	51.5	115	1.7	103	92.2	11.7	-	16	75.0	13
Wapanucka town	316	154	48.4	41.6	153	11.1	134	89.6	35.1	-	22	59.1	16
Tishomingo CCD	3 874	2 011	54.0	46.7	2 076	7.9	1 917	91.9	19.9	0.2	306	61.8	222
Tishomingo city	2 481	1 310	52.5	44.4	1 288	10.6	1 158	91.2	21.8	-	199	69.8	167
West Johnston CCD	2 045	1 035	55.9	45.0	1 143	5.2	1 061	96.4	17.1	0.3	152	44.1	89
Mannsville town	431	216	61.3	49.5	264	4.2	252	97.6	13.1	-	40	35.0	12
Mill Creek town	242	125	55.8	52.0	135	14.1	116	100.0	22.4	-	23	52.2	11
Ravia town	411	220	49.6	40.5	204	5.9	182	95.1	24.7	1.6	17	35.3	17
Kay County	36 926	19 515	59.8	52.8	22 073	7.7	20 039	93.8	12.8	0.1	2 679	66.7	2 436
Blackwell CCD	6 675	3 543	57.6	50.7	3 845	6.6	3 517	93.8	13.8	-	483	65.8	443
Blackwell city	5 870	3 138	56.7	50.0	3 326	7.0	3 034	94.5	14.2	-	423	66.2	389
Braman CCD	552	287	64.1	61.3	352	3.4	339	85.3	8.3	-	36	83.3	36
Braman town	190	95	67.9	67.4	129	3.1	125	89.6	7.2	-	19	84.2	19
Kaw City CCD	899	441	60.1	57.6	540	2.8	519	95.6	13.3	1.0	47	72.3	38
Kaw City city	279	159	61.3	52.8	171	3.5	165	95.2	11.5	1.2	21	66.7	13
Newkirk CCD	2 889	1 510	58.5	52.0	1 690	5.3	1 580	92.3	11.6	0.4	201	68.7	189
Kildare town	71	48	60.6	54.2	43	7.0	40	85.0	22.5	-	9	44.4	1
Newkirk city	1 756	926	56.9	50.6	1 000	6.2	929	94.9	9.9	0.2	135	73.3	140
Ponca City CCD	22 781	12 142	60.1	52.4	13 696	8.1	12 370	94.9	12.7	0.1	1 712	66.7	1 547
Ponca City city (part)	19 888	10 727	59.9	52.7	11 901	8.4	10 730	95.4	12.5	0.1	1 543	68.9	1 442
Tonkawa CCD	3 130	1 592	62.4	57.7	1 950	11.0	1 714	89.1	13.3	-	200	62.5	183
Tonkawa city	2 576	1 341	61.6	56.7	1 585	12.6	1 369	89.3	12.9	-	154	62.3	140
Kingfisher County	10 674	5 537	64.5	54.2	6 883	3.5	6 567	94.2	12.7	0.1	780	61.8	571
Hennessey CCD	3 172	1 636	59.7	47.9	1 891	3.8	1 799	94.8	15.9	-	235	60.9	169
Hennessey town	1 518	820	56.8	45.5	862	4.8	817	96.1	17.0	-	131	57.3	98
Kingfisher CCD	5 728	2 998	65.7	56.2	3 763	3.3	3 602	94.2	12.6	-	440	59.8	300
Dover town	277	154	65.0	55.8	180	4.4	172	94.8	18.0	-	34	50.0	15
Kingfisher city	3 385	1 835	62.2	52.9	2 106	4.6	1 987	95.7	12.2	-	233	61.4	176
Loyal town	59	32	72.9	59.4	43	16.3	36	97.2	22.2	-	8	50.0	4
Okarche-Cashion CCD	1 774	903	69.3	58.9	1 229	3.4	1 166	93.1	8.0	0.3	105	72.4	102
Cashion town (part)	362	198	63.5	56.6	230	7.4	211	91.0	2.4	-	23	73.9	28
Okarche town (part)	681	365	70.9	63.6	483	2.7	466	95.3	7.7	0.4	44	86.4	46
Piedmont city (part)	-	-	(X)	(X)	-	(X)	-	(X)	(X)	(X)	-	(X)	-
Kiowa County	8 102	4 200	54.9	48.2	4 430	6.0	4 106	93.5	14.5	0.1	495	66.5	438
Hobart CCD	3 484	1 798	55.6	50.3	1 936	5.4	1 805	93.5	12.4	-	244	64.3	211
Hobart city	3 155	1 644	55.2	49.6	1 743	6.0	1 612	94.0	13.2	-	218	60.1	186
Lone Wolf CCD	914	456	59.5	53.3	540	6.1	504	94.2	12.5	-	44	61.4	42
Lone Wolf town	359	190	62.4	57.9	222	9.9	201	94.5	11.9	-	21	66.7	19
Mountain View CCD	1 475	792	52.1	44.8	766	5.5	718	90.3	17.4	0.6	66	66.7	60
Gotebo town	232	120	55.2	52.5	128	7.8	115	91.3	10.4	-	10	100.0	9
Mountain View town	715	409	47.7	38.4	338	3.0	325	94.2	13.8	1.2	29	62.1	32
Roosevelt CCD	525	282	55.2	42.6	288	6.9	264	97.7	17.8	-	27	74.1	19
Cooperton town	18	5	33.3	-	6	-	6	100.0	-	-	-	(X)	2
Roosevelt town	241	135	42.7	31.9	101	8.9	88	93.2	15.9	-	18	61.1	9
Snyder CCD	1 704	872	53.2	46.1	900	7.1	815	94.7	16.9	-	114	71.1	106
Mountain Park town	277	147	44.0	34.0	122	6.6	114	95.6	31.6	-	18	66.7	19
Snyder city	1 150	613	56.2	48.6	639	7.0	583	93.5	12.9	-	81	66.7	75
Latimer County	8 291	4 229	51.8	46.0	4 293	7.8	3 899	90.2	14.6	-	572	57.7	382
Red Oak CCD	1 681	859	51.8	47.5	870	7.0	795	94.7	17.2	-	116	46.6	66
Fanshawe town (part)	-	-	(X)	(X)	-	(X)	-	(X)	(X)	(X)	-	(X)	-
Red Oak town	455	227	47.0	45.8	214	7.5	196	96.9	23.5	-	40	50.0	19

Table 7. **Employment Status and Journey to Work: 2000**—Con.

[Data based on a sample (except Tables 65-68). For information on confidentiality protection, coverage, sampling error, and nonsampling error, see Appendix G. For location of definitions, see "How to Use This Census Report"]

State County County Subdivision Place	Population 16 years and over												Own children under 6 years, all parents in family in labor force
			Labor force								Females with own children under 6 years		
			Percent in labor force		Civilian labor force		Workers						
								Means of transportation to work					
	Total	Female	Total	Female	Number	Percent un-employed	Number	Percent using car, truck, or van	Percent in carpools	Percent using public trans-portation	Number	Percent in labor force	
Latimer County—Con.													
South Latimer CCD	2 175	996	47.5	46.0	1 034	8.3	942	92.9	15.8	-	116	68.1	85
Wilburton CCD	4 435	2 374	53.9	45.4	2 389	7.8	2 162	87.3	13.1	-	340	57.9	231
Wilburton city	2 389	1 328	49.3	42.5	1 177	5.5	1 100	83.5	13.6	-	169	58.0	115
Le Flore County	37 061	18 757	55.4	49.1	20 506	6.3	18 813	93.5	16.3	0.3	2 723	59.8	2 064
Arkoma CCD	1 779	924	55.4	49.8	985	8.1	896	90.7	10.2	-	135	62.2	95
Arkoma town	1 727	898	54.5	48.9	941	8.5	852	91.0	10.7	-	129	60.5	90
Pocola town (part)	47	25	89.4	80.0	42	-	42	85.7	-	-	6	100.0	5
Cameron CCD	2 633	1 341	58.9	51.4	1 552	5.5	1 419	94.2	19.9	-	222	53.6	144
Cameron town	256	128	51.2	41.4	131	7.6	121	98.3	24.0	-	14	35.7	4
Howe town (part)	9	5	22.2	-	2	-	2	100.0	-	-	-	(X)	-
Pocola town (part)	-	-	(X)	(X)	-	(X)	-	(X)	(X)	(X)	-	(X)	-
Poteau city (part)	33	14	72.7	57.1	24	-	24	100.0	16.7	-	7	57.1	4
Rock Island town (part)	229	105	67.7	52.4	155	3.9	145	98.6	20.7	-	24	54.2	16
Heavener CCD	6 629	2 987	50.3	46.8	3 333	6.7	3 043	93.3	22.3	0.4	482	58.3	361
Heavener city	2 483	1 270	56.6	45.0	1 405	6.7	1 283	95.3	34.6	0.5	200	57.5	150
Howe town (part)	517	252	55.1	46.8	285	14.7	243	92.6	9.9	0.8	48	54.2	43
Poteau city (part)	-	-	(X)	(X)	-	(X)	-	(X)	(X)	(X)	-	(X)	-
Panama-Bokoshe CCD	3 929	1 992	55.6	48.4	2 181	5.7	1 976	93.1	14.3	0.1	335	58.8	220
Bokoshe town	342	180	46.8	41.7	160	9.4	145	97.2	5.5	-	21	57.1	16
Panama town	981	498	54.6	48.0	533	7.5	470	95.3	16.4	-	88	63.6	64
Poteau city (part)	41	22	46.3	45.5	19	10.5	17	100.0	47.1	-	-	(X)	-
Shady Point town	605	311	52.4	45.0	317	4.1	300	93.3	14.0	-	60	36.7	18
Pocola CCD	3 382	1 741	61.6	52.0	2 082	6.4	1 914	98.2	10.6	0.1	285	62.8	189
Pocola town (part)	3 003	1 561	62.7	52.6	1 884	6.8	1 723	98.5	9.4	0.1	258	65.1	177
Rock Island town (part)	332	155	52.4	46.5	174	2.9	167	97.0	19.8	-	22	36.4	11
Poteau CCD	6 533	3 459	57.8	50.8	3 762	7.1	3 459	94.0	17.7	0.5	452	69.5	421
Poteau city (part)	6 021	3 189	57.8	50.6	3 472	6.7	3 196	94.3	18.5	0.6	445	69.0	399
South Le Flore CCD	482	243	51.7	46.9	249	2.4	234	84.6	16.7	-	32	40.6	20
Spiro CCD	6 116	3 188	54.7	47.8	3 336	5.5	3 087	93.5	14.6	0.4	426	57.0	343
Cowlington town	98	50	51.0	40.0	50	-	50	96.0	12.0	-	5	40.0	2
Fort Coffee town	372	185	58.3	57.3	217	2.8	198	90.4	9.1	-	19	31.6	6
Pocola town (part)	-	-	(X)	(X)	-	(X)	-	(X)	(X)	(X)	-	(X)	-
Poteau city (part)	-	-	(X)	(X)	-	(X)	-	(X)	(X)	(X)	-	(X)	-
Spiro town	1 725	982	50.7	40.9	875	8.3	779	86.3	17.5	1.5	121	43.0	83
Talihina CCD	2 045	1 075	53.8	49.7	1 100	6.6	1 008	92.6	15.8	0.1	127	54.3	85
Talihina town (part)	697	384	51.9	50.0	362	9.1	318	93.4	5.7	0.3	47	55.3	40
Wister CCD	3 533	1 807	54.7	47.8	1 926	6.5	1 777	91.4	14.7	0.1	227	57.3	186
Fanshawe town (part)	308	150	46.8	31.3	144	5.6	136	84.6	19.1	-	22	45.5	9
Le Flore town	132	58	46.2	46.6	61	6.6	57	91.2	12.3	-	8	50.0	8
Poteau city (part)	17	11	88.2	81.8	15	20.0	12	100.0	25.0	-	5	100.0	5
Talihina town (part)	207	128	28.5	28.9	59	16.9	46	84.8	6.5	-	8	25.0	5
Wister town	769	419	50.1	43.2	381	7.1	351	91.7	14.8	0.6	48	47.9	53
Lincoln County	24 422	12 498	60.2	52.2	14 641	4.9	13 716	94.0	17.0	-	1 727	61.5	1 394
Chandler CCD	5 835	3 028	61.2	52.7	3 565	4.9	3 317	94.6	15.1	-	379	65.2	380
Chandler city (part)	2 159	1 157	55.5	45.9	1 194	5.8	1 094	92.6	13.0	-	149	65.1	164
Davenport town	647	347	58.1	47.0	376	3.5	356	97.8	16.0	-	60	50.0	62
Kendrick town	103	54	63.1	57.4	65	6.2	61	100.0	23.0	-	9	77.8	17
Sparks town	94	53	40.4	22.6	38	5.3	36	97.2	8.3	-	6	33.3	4
Meeker CCD	5 424	2 685	62.8	56.4	3 370	4.6	3 192	94.4	16.7	-	377	59.9	292
Meeker town	703	379	55.8	49.6	392	5.1	351	96.6	12.5	-	60	50.0	37
Northeast Lincoln CCD	3 724	1 957	58.0	51.8	2 161	6.2	1 989	94.0	18.6	-	286	66.4	218
Stroud city (part)	2 162	1 172	59.1	51.3	1 277	6.7	1 177	93.6	15.8	-	177	66.7	153
Northwest Lincoln CCD	2 861	1 414	58.4	48.4	1 667	4.5	1 572	92.7	20.5	0.3	198	45.5	133
Agra town	241	122	55.2	42.6	133	6.0	122	86.1	29.5	-	22	36.4	17
Carney town	488	263	53.3	43.3	260	6.2	244	96.7	22.5	1.6	49	55.1	35
Chandler city (part)	5	2	100.0	100.0	5	-	5	100.0	-	-	-	(X)	-
Tryon town	365	185	58.9	53.0	213	7.5	199	97.5	21.1	-	21	52.4	22
Prague CCD	3 534	1 856	56.8	45.5	1 988	5.0	1 885	93.3	15.0	-	248	64.5	180
Prague city	1 693	960	56.2	46.9	947	5.2	890	94.2	14.0	-	114	68.4	83
Wellston CCD	3 044	1 558	62.1	55.8	1 890	4.1	1 761	94.3	18.6	-	239	62.3	191
Chandler city (part)	6	3	100.0	100.0	6	-	6	100.0	-	-	-	(X)	-
Fallis town	21	6	47.6	16.7	10	-	10	100.0	-	-	1	100.0	2
Warwick town	172	87	57.6	51.7	99	3.0	90	96.7	14.4	-	10	70.0	9
Wellston town	601	311	63.2	60.5	379	2.1	362	97.0	18.5	-	55	70.9	56
Logan County	26 515	13 733	64.0	57.7	16 952	5.7	15 744	91.7	13.8	0.2	1 589	60.1	1 274
Crescent CCD	2 601	1 326	59.6	52.5	1 549	3.7	1 459	93.1	11.5	-	184	57.1	113
Cimarron City town (part)	98	46	64.3	60.9	63	3.2	61	96.7	-	-	-	(X)	-
Crescent city	1 026	543	56.3	50.6	578	3.5	550	93.1	11.3	-	88	64.8	55
Guthrie city (part)	-	-	(X)	(X)	-	(X)	-	(X)	(X)	(X)	-	(X)	-
East Logan CCD	3 346	1 672	55.1	50.4	1 842	12.5	1 557	82.1	16.1	0.7	139	64.0	112
Coyle town	253	112	68.8	59.8	174	5.2	159	95.0	13.2	-	15	60.0	8
Langston town	1 560	847	46.9	46.6	732	29.0	510	61.4	19.0	2.2	23	91.3	19
Meridian town	36	18	52.8	61.1	19	21.1	15	100.0	20.0	-	6	100.0	9
Guthrie CCD	19 609	10 262	66.3	59.9	12 983	4.9	12 188	92.6	13.6	0.1	1 217	60.6	1 013
Cashion town (part)	105	56	72.4	55.4	76	6.6	71	98.6	5.6	-	5	100.0	5
Cedar Valley city	62	26	51.6	50.0	32	-	32	90.6	9.4	-	-	(X)	-
Cimarron City town (part)	-	-	(X)	(X)	-	(X)	-	(X)	(X)	(X)	-	(X)	-
Guthrie city (part)	7 984	4 463	61.4	57.5	4 898	7.7	4 423	90.3	12.5	-	462	64.9	395
North Logan CCD	959	473	60.3	50.7	578	5.2	540	95.0	16.3	0.7	49	49.0	36
Marshall town	206	97	51.5	43.3	106	7.5	98	95.9	15.3	-	13	23.1	2
Mulhall town	192	106	65.6	60.4	126	6.3	118	95.8	27.1	1.7	12	100.0	18
Orlando town	155	81	61.9	51.9	96	12.5	84	94.0	15.5	-	9	44.4	7

Table 7. **Employment Status and Journey to Work: 2000**—Con.

[Data based on a sample (except Tables 65-68). For information on confidentiality protection, coverage, sampling error, and nonsampling error, see Appendix G.
For location of definitions, see "How to Use This Census Report"]

State County County Subdivision Place	Population 16 years and over												Own children under 6 years, all parents in family in labor force
			Labor force								Females with own children under 6 years		
			Percent in labor force		Civilian labor force		Workers						
								Means of transportation to work					
	Total	Female	Total	Female	Number	Percent un-employed	Number	Percent using car, truck, or van	Percent in carpools	Percent using public trans-portation	Number	Percent in labor force	
Love County	6 884	3 523	59.9	51.0	4 114	5.2	3 840	94.1	16.3	0.2	412	65.3	358
East Love CCD	5 361	2 767	62.1	53.5	3 321	5.6	3 089	94.2	13.8	0.2	353	68.3	311
Marietta city	1 829	1 022	56.2	47.7	1 021	9.4	911	94.7	10.8	-	156	69.2	120
Thackerville town	349	170	67.9	51.8	237	8.4	215	91.6	18.6	-	24	50.0	19
West Love CCD	1 523	756	52.1	41.8	793	3.5	751	93.7	26.4	-	59	47.5	47
Leon town	57	27	36.8	33.3	21	9.5	19	100.0	26.3	-	2	-	-
McClain County	21 271	10 737	63.6	56.0	13 481	3.7	12 862	93.9	13.3	-	1 577	58.8	1 204
Blanchard CCD	8 674	4 363	66.6	60.3	5 746	3.0	5 527	95.2	12.8	-	638	62.1	531
Blanchard city (part)	2 113	1 121	59.7	51.7	1 262	5.4	1 166	97.3	13.2	-	175	56.6	129
Cole town (part)	304	144	64.5	63.2	196	3.1	187	85.6	12.3	-	17	88.2	20
Dibble town (part)	196	103	59.2	53.4	116	7.8	105	88.6	5.7	-	9	22.2	6
Newcastle city (part)	3 696	1 825	70.5	64.7	2 585	1.4	2 547	95.9	13.4	-	228	77.2	199
East McClain CCD	984	485	53.8	44.3	526	4.9	496	94.4	21.4	-	63	38.1	43
Byars town	203	106	45.3	40.6	92	5.4	85	100.0	16.5	-	14	42.9	6
Rosedale town	41	25	63.4	56.0	26	7.7	24	100.0	37.5	-	6	66.7	7
Purcell CCD	11 613	5 889	62.2	53.7	7 209	4.2	6 839	92.8	13.0	0.1	876	57.9	630
Cole town (part)	73	31	78.1	51.6	57	1.8	49	85.7	16.3	-	1	100.0	2
Dibble town (part)	53	27	60.4	44.4	32	-	25	100.0	12.0	-	7	28.6	1
Goldsby town	944	477	71.2	66.0	672	2.7	649	89.2	9.1	-	75	65.3	52
Newcastle city (part)	341	162	66.3	50.6	226	-	226	90.7	12.4	-	23	47.8	6
Purcell city (part)	4 356	2 252	59.8	53.4	2 597	5.7	2 444	95.4	14.3	-	315	60.6	273
Washington town	397	212	63.5	51.4	252	1.6	241	94.2	6.6	-	49	61.2	30
Wayne town	556	286	46.9	34.6	261	4.6	244	99.2	20.1	-	43	44.2	38
McCurtain County	25 836	13 675	55.3	48.0	14 295	7.4	13 019	92.9	15.3	0.3	2 050	58.6	1 674
Broken Bow CCD	8 860	4 728	57.8	48.4	5 122	7.9	4 644	92.2	16.7	0.4	758	59.5	637
Broken Bow city	3 025	1 743	56.4	46.6	1 706	11.8	1 485	94.5	24.3	0.8	338	55.3	266
Idabel city (part)	-	-	(X)	(X)	-	(X)	-	(X)	(X)	(X)	-	(X)	-
Idabel CCD	7 493	4 016	54.4	49.6	4 078	8.8	3 685	94.6	13.4	0.3	620	66.0	597
Garvin town	110	53	68.2	64.2	75	-	75	100.0	34.7	-	11	81.8	9
Idabel city (part)	5 164	2 830	50.5	46.7	2 607	11.0	2 298	93.9	15.1	0.4	463	67.2	462
North McCurtain CCD	2 262	1 122	50.7	43.9	1 146	6.1	1 049	89.2	19.0	1.0	160	46.9	98
Smithville town	78	45	35.9	35.6	28	10.7	23	100.0	30.4	-	7	42.9	4
Southeast McCurtain CCD	2 257	1 189	51.8	43.0	1 170	9.5	1 036	90.6	16.6	-	129	58.9	109
Haworth town	260	121	52.7	43.0	137	16.8	114	91.2	14.9	-	20	50.0	23
Valliant CCD	3 489	1 862	55.9	47.6	1 950	4.0	1 845	94.7	14.0	-	263	44.1	122
Millerton town	248	125	56.0	51.2	139	10.1	124	96.0	16.9	-	29	51.7	25
Valliant town	556	337	42.8	34.7	238	5.5	225	88.4	17.3	-	47	40.4	22
Wright City CCD	1 475	758	56.2	51.6	829	4.7	760	92.8	12.1	-	120	61.7	111
Wright City town	617	323	56.9	53.6	351	4.3	319	88.7	11.3	-	46	65.2	55
McIntosh County	15 604	8 206	50.0	43.9	7 794	6.6	7 146	90.2	15.5	0.6	837	61.9	663
Checotah CCD	8 970	4 749	50.6	43.9	4 532	7.2	4 140	88.9	15.0	0.5	516	63.6	441
Checotah city	2 651	1 534	51.0	43.7	1 352	12.0	1 163	89.1	16.4	0.9	192	66.7	200
Duchess Landing CDP	34	15	82.4	100.0	28	-	21	100.0	-	-	8	100.0	6
Eufaula city (part)	-	-	(X)	(X)	-	(X)	-	(X)	(X)	(X)	-	(X)	-
Rentiesville town	59	34	49.2	61.8	29	3.4	28	96.4	10.7	3.6	5	100.0	2
Shady Grove CDP	151	77	62.3	67.5	94	-	94	92.6	8.5	-	18	38.9	5
Texanna CDP	1 958	1 029	46.9	40.7	919	7.4	844	85.0	12.3	-	92	78.3	63
Eufaula CCD	4 268	2 277	50.4	45.7	2 151	6.7	1 957	93.4	15.6	1.3	204	65.2	146
Eufaula city (part)	2 148	1 200	46.5	42.5	999	7.4	916	91.5	16.5	2.8	124	66.9	86
Stidham town	23	14	39.1	14.3	9	-	8	100.0	75.0	-	9	-	-
Hanna CCD	753	378	49.1	43.4	370	4.9	343	89.8	23.3	-	38	34.2	24
Hanna town	81	46	58.0	52.2	47	10.6	42	100.0	28.6	-	9	33.3	10
Hitchita-Pierce CCD	1 613	802	45.9	39.3	741	3.2	706	89.8	14.7	-	79	55.7	52
Eufaula city (part)	-	-	(X)	(X)	-	(X)	-	(X)	(X)	(X)	-	(X)	-
Hitchita town	90	49	38.9	32.7	35	5.7	33	84.8	24.2	-	7	71.4	6
Major County	5 935	3 112	63.1	51.8	3 744	3.3	3 571	89.6	12.7	0.1	378	63.5	300
East Major CCD	2 260	1 149	63.7	50.8	1 437	2.7	1 388	90.6	12.6	0.1	123	43.9	82
Ames town	178	89	60.7	58.4	108	1.9	106	96.2	15.1	1.9	8	62.5	8
Cleo Springs town	274	143	75.9	62.9	208	4.3	198	95.5	10.1	-	12	100.0	19
Meno town	136	66	58.8	47.0	80	-	80	98.8	11.3	-	7	28.6	2
Ringwood city	325	167	54.2	37.1	176	1.7	168	92.9	18.5	-	35	22.9	20
Fairview CCD	3 675	1 963	62.8	52.4	2 307	3.6	2 183	88.9	12.7	-	255	72.9	218
Fairview city	2 193	1 215	60.7	52.5	1 331	4.7	1 235	92.6	12.5	-	163	72.4	134
Marshall County	10 482	5 377	52.7	46.7	5 526	4.2	5 214	92.6	16.4	-	676	64.3	602
North Marshall CCD	5 628	2 900	54.7	48.6	3 081	3.9	2 915	92.6	16.6	-	427	70.3	419
Kingston town (part)	-	-	(X)	(X)	-	(X)	-	(X)	(X)	(X)	-	(X)	-
Madill city	2 605	1 381	51.4	46.3	1 339	4.1	1 267	93.0	19.8	-	218	75.2	231
Oakland town	486	261	59.9	52.1	291	5.2	272	91.9	16.2	-	40	52.5	35
South Marshall CCD	4 854	2 477	50.4	44.4	2 445	4.5	2 299	92.7	16.0	0.1	249	54.2	183
Kingston town (part)	1 071	584	55.3	48.5	592	6.3	543	94.5	22.1	-	68	69.1	66
Woodville town	42	20	54.8	55.0	23	-	23	100.0	30.4	-	2	100.0	2
Mayes County	29 411	15 042	59.4	51.0	17 458	5.4	16 242	93.2	13.6	0.2	1 895	58.8	1 590
Adair CCD	4 529	2 261	64.7	57.4	2 932	3.1	2 829	91.6	13.8	0.4	287	61.3	231
Adair town	532	282	63.3	56.0	337	3.0	317	95.6	16.7	-	40	42.5	20
East Mayes CCD	6 140	3 105	53.5	48.4	3 287	5.6	3 044	93.8	17.4	0.6	341	61.0	301
Disney town	193	103	45.1	45.6	87	-	87	94.3	10.3	-	8	100.0	8
Grand Lake Towne town	59	25	62.7	68.0	37	5.4	35	85.7	5.7	-	6	100.0	6
Hoot Owl town	-	-	(X)	(X)	-	(X)	-	(X)	(X)	(X)	-	(X)	-
Langley town	502	267	50.6	47.9	254	3.9	239	93.7	10.0	0.8	36	41.7	25
Pensacola town	48	18	58.3	50.0	28	10.7	25	100.0	24.0	-	2	-	-
Pump Back CDP (part)	109	46	36.7	45.7	40	17.5	33	100.0	12.1	-	2	100.0	12
Salina town	1 124	612	55.3	46.7	622	1.1	591	93.2	20.1	0.8	68	63.2	76

Table 7. **Employment Status and Journey to Work: 2000**—Con.

[Data based on a sample (except Tables 65-68). For information on confidentiality protection, coverage, sampling error, and nonsampling error, see Appendix G.
For location of definitions, see "How to Use This Census Report"]

State County County Subdivision Place	Population 16 years and over												Own children under 6 years, all parents in family in labor force
			Labor force								Females with own children under 6 years		
			Percent in labor force		Civilian labor force		Workers						
								Means of transportation to work					
	Total	Female	Total	Female	Number	Percent un-employed	Number	Percent using car, truck, or van	Percent in carpools	Percent using public trans-portation	Number	Percent in labor force	
Mayes County—Con.													
East Mayes CCD—Con.													
Spavinaw town	386	206	42.0	38.3	162	4.3	150	90.0	20.0	-	36	44.4	23
Strang town	66	33	60.6	66.7	40	20.0	30	100.0	30.0	-	-	(X)	-
Wickliffe CDP	78	32	88.5	71.9	69	8.7	63	100.0	20.6	-	18	100.0	27
Locust Grove CCD	5 718	2 858	56.6	48.1	3 234	5.7	2 966	96.3	18.6	-	351	54.4	339
Ballou CDP	133	65	67.7	73.8	90	-	90	100.0	7.8	-	-	(X)	-
Cedar Crest CDP	183	89	61.7	69.7	113	17.7	93	100.0	46.2	-	-	(X)	-
Iron Post CDP	119	46	58.8	52.2	70	-	70	100.0	-	-	7	100.0	8
Locust Grove town	920	524	57.1	49.0	525	7.8	471	92.1	23.6	-	82	59.8	94
Murphy CDP	145	76	62.1	55.3	90	22.2	70	100.0	18.6	-	16	100.0	27
Pump Back CDP (part)	26	11	57.7	-	15	-	15	100.0	-	-	-	(X)	-
Sams Corner CDP	110	56	77.3	83.9	85	-	77	100.0	7.8	-	8	100.0	13
Snake Creek CDP	170	80	61.8	47.5	105	-	105	100.0	17.1	-	8	-	-
Pryor Creek CCD	13 024	6 818	61.5	51.2	8 005	6.0	7 403	92.4	9.9	-	916	58.8	719
Chouteau town	1 516	792	61.9	54.9	939	6.9	858	95.5	12.0	-	99	57.6	80
Mazie CDP	86	49	54.7	65.3	47	-	47	78.7	14.9	-	-	(X)	-
Pin Oak Acres CDP	265	130	70.9	66.2	188	10.6	163	93.9	19.0	-	6	100.0	11
Pryor Creek city	6 628	3 593	58.4	46.8	3 861	6.2	3 564	94.3	9.7	-	473	55.2	326
Sportsmen Acres town	135	67	71.9	59.7	97	5.2	87	96.6	13.8	-	15	46.7	5
Sportsmen Acres Community CDP	-	-	(X)	(X)	-	(X)	-	(X)	(X)	(X)	-	(X)	-
Murray County	10 041	5 249	59.0	52.0	5 911	5.7	5 461	93.9	14.8	-	687	57.1	563
East Murray CCD	6 111	3 180	58.2	51.2	3 551	5.2	3 301	94.2	16.5	-	400	57.0	362
Hickory town	62	27	48.4	37.0	30	-	30	100.0	13.3	-	10	20.0	2
Sulphur city	3 856	2 046	53.9	48.2	2 074	6.3	1 893	95.7	20.0	-	246	55.3	231
West Murray CCD	3 930	2 069	60.2	53.4	2 360	6.5	2 160	93.5	12.1	-	287	57.1	201
Davis city (part)	2 005	1 117	59.1	51.8	1 178	8.7	1 051	93.9	13.6	-	147	53.1	97
Dougherty town	188	84	55.3	54.8	104	4.8	97	99.0	17.5	-	10	50.0	7
Muskogee County	53 730	28 274	54.8	48.1	29 408	7.3	26 773	94.4	16.2	0.3	3 697	57.9	2 881
Boynton CCD	719	376	46.7	43.9	336	5.7	310	86.5	21.9	-	55	38.2	48
Boynton town	215	113	46.5	47.8	100	6.0	92	89.1	22.8	-	22	68.2	26
Council Hill town	117	59	35.9	18.6	42	-	40	87.5	20.0	-	11	-	-
Haskell CCD	2 507	1 295	58.5	52.3	1 467	6.0	1 359	95.2	14.3	-	185	69.2	155
Haskell town	1 362	729	51.0	43.1	695	8.3	633	95.7	15.2	-	99	63.6	77
Muskogee CCD	42 794	22 662	54.6	47.7	23 331	7.4	21 215	94.8	16.1	0.4	2 966	57.3	2 291
Braggs town	241	132	52.7	38.6	127	11.8	106	92.5	29.2	-	26	7.7	13
Fort Gibson town (part)	2 916	1 563	65.2	55.7	1 900	6.8	1 703	96.5	12.8	-	264	57.6	181
Muskogee city (part)	29 548	16 032	54.6	47.6	16 122	8.3	14 541	94.9	18.0	0.5	2 089	56.8	1 585
River Bottom CDP	221	98	61.1	34.7	135	3.7	126	90.5	23.8	-	20	35.0	6
Sand Hills CDP	304	163	57.6	53.4	175	4.0	166	89.8	13.3	1.2	24	50.0	4
Sour John CDP	50	27	66.0	66.7	33	12.1	29	100.0	17.2	-	5	80.0	5
Taft town	258	148	49.6	42.6	128	11.7	113	93.8	30.1	-	16	75.0	23
Muskogee Southwest CCD	2 731	1 373	63.2	55.6	1 726	4.7	1 618	92.4	14.9	0.2	163	63.8	153
Muskogee city (part)	43	25	86.0	100.0	37	-	37	100.0	-	-	-	(X)	-
Oktaha town	216	113	66.2	57.5	143	2.8	136	98.5	14.0	-	25	36.0	12
Summit town	135	75	45.2	36.0	61	14.8	50	96.0	18.0	-	19	52.6	14
Wainwright town	147	76	48.3	42.1	71	-	68	94.1	27.9	-	9	100.0	16
Porum CCD	1 848	950	48.1	41.2	889	7.5	792	95.1	24.6	-	97	53.6	64
Porum town	529	274	49.9	40.5	264	11.4	221	94.1	23.5	-	45	62.2	38
Simms CDP	220	109	31.4	22.0	69	14.5	55	100.0	30.9	-	12	33.3	-
Warner CCD	1 918	1 013	54.6	51.4	1 046	9.2	940	90.9	13.5	-	128	57.8	89
Warner town	1 177	601	55.2	58.9	648	11.7	568	86.8	12.5	-	70	57.1	56
Webbers Falls CCD	1 213	605	50.5	44.3	613	10.0	539	91.8	17.8	0.4	103	62.1	81
Webbers Falls town	576	294	47.9	44.6	276	12.7	234	95.3	20.1	0.9	59	57.6	42
Noble County	8 864	4 512	62.7	54.2	5 543	3.7	5 272	94.4	11.1	-	530	62.3	491
Billings CCD	632	311	54.3	55.3	343	2.9	323	90.7	15.5	-	41	85.4	50
Billings town	311	168	72.3	69.0	225	4.4	206	95.6	17.5	-	34	91.2	47
East Noble CCD	2 121	1 047	65.2	60.1	1 380	6.6	1 267	94.7	15.5	-	125	63.2	135
Marland town	187	103	67.4	58.3	126	21.4	97	100.0	10.3	-	11	81.8	11
Morrison town	476	258	66.6	60.9	315	11.1	276	95.7	13.4	-	33	63.6	45
Red Rock town	195	98	50.3	48.0	98	11.2	83	97.6	31.3	-	20	50.0	12
Perry CCD	6 111	3 154	62.7	52.2	3 820	2.8	3 682	94.6	9.2	-	364	59.3	306
Perry city	4 074	2 148	59.7	49.0	2 424	2.9	2 331	95.8	9.7	-	251	57.0	193
Nowata County	8 132	4 133	57.9	51.4	4 706	3.9	4 448	90.8	16.7	0.3	557	59.4	434
Alluwe CCD	599	294	71.1	63.6	426	3.3	402	90.3	21.1	-	57	43.9	32
New Alluwe town	82	51	57.3	54.9	47	4.3	42	88.1	19.0	-	10	30.0	9
Lenapah-Delaware CCD	1 282	628	59.2	53.2	759	4.1	716	90.2	15.1	1.3	83	56.6	63
Delaware town	342	173	54.7	49.1	187	11.8	160	96.9	20.0	1.3	29	58.6	31
Lenapah town	215	117	57.7	53.8	124	-	124	91.1	10.5	5.6	17	52.9	10
Nowata CCD	4 602	2 385	54.5	48.8	2 506	4.3	2 363	91.1	17.1	0.1	295	61.7	243
Nowata city	3 140	1 674	49.6	44.1	1 556	5.2	1 439	93.3	16.7	-	204	55.4	183
South Coffeyville-Wann CCD	1 649	826	61.6	53.4	1 015	3.3	967	90.8	14.9	-	122	63.1	96
South Coffeyville town	621	318	64.4	52.8	400	3.3	378	94.7	9.8	-	49	75.5	46
Wann town	84	39	52.4	48.7	44	6.8	41	100.0	17.1	-	11	100.0	13
Okfuskee County	9 264	4 461	51.1	48.8	4 724	12.5	4 054	90.6	19.9	0.1	543	53.4	440
Boley CCD	1 365	362	28.3	50.0	386	38.9	232	85.8	21.6	0.9	32	43.8	30
Boley town	1 034	184	22.1	58.7	229	60.7	90	84.4	11.1	-	14	78.6	22
Okemah CCD	4 845	2 567	55.1	49.0	2 660	8.8	2 382	91.0	18.0	-	334	54.8	276
Bearden town	87	42	57.5	47.6	50	6.0	47	87.2	12.8	-	6	16.7	1
Castle town	91	46	56.0	65.2	51	13.7	44	100.0	29.5	-	5	100.0	11
Okemah city	2 299	1 322	52.4	47.7	1 195	12.6	1 022	91.7	15.4	-	159	60.4	149
Weleetka town (part)	-	-	(X)	(X)	-	(X)	-	(X)	(X)	(X)	-	(X)	-
Paden CCD	1 220	598	58.1	52.0	709	10.9	628	93.6	27.9	-	77	39.0	45

Table 7. **Employment Status and Journey to Work: 2000**—Con.

[Data based on a sample (except Tables 65-68). For information on confidentiality protection, coverage, sampling error, and nonsampling error, see Appendix G.
For location of definitions, see "How to Use This Census Report"]

State County County Subdivision Place	Population 16 years and over												Own children under 6 years, all parents in family in labor force
			Labor force								Females with own children under 6 years		
			Percent in labor force		Civilian labor force		Workers						
								Means of transportation to work					
	Total	Female	Total	Female	Number	Percent un-employed	Number	Percent using car, truck, or van	Percent in carpools	Percent using public trans-portation	Number	Percent in labor force	
Okfuskee County—Con.													
Paden CCD—Con.													
Paden town	336	166	53.3	54.8	179	4.5	169	96.4	26.0	-	24	54.2	21
Weleetka CCD	1 834	934	52.8	45.7	969	13.5	812	88.4	18.6	0.2	100	63.0	89
Clearview town	37	20	43.2	20.0	16	-	16	100.0	25.0	-	2	100.0	2
Weleetka town (part)	782	408	50.0	41.4	391	24.6	276	84.4	19.2	-	40	67.5	47
Oklahoma County	510 717	267 551	64.2	57.3	322 546	5.2	305 058	93.5	12.7	0.8	38 626	62.6	32 612
Oklahoma City CCD	510 717	267 551	64.2	57.3	322 546	5.2	305 058	93.5	12.7	0.8	38 626	62.6	32 612
Arcadia town	232	107	58.6	50.5	136	37.5	85	87.1	31.8	-	5	40.0	2
Bethany city	16 290	8 715	64.8	59.4	10 542	4.7	9 847	92.2	12.2	0.5	957	68.8	948
Choctaw city	7 329	3 799	68.9	62.7	4 963	3.0	4 786	96.9	9.9	-	502	67.1	455
Del City city	16 938	9 003	61.1	53.2	10 020	6.1	9 570	95.7	12.5	-	1 315	63.8	1 245
Edmond city	51 877	27 378	70.2	62.5	36 137	3.0	34 865	93.0	8.3	0.3	4 208	64.4	3 443
Forest Park town	911	465	64.1	61.5	581	4.5	538	98.0	10.2	-	24	100.0	27
Harrah city	3 557	1 909	65.0	57.0	2 262	3.4	2 203	96.0	10.4	0.1	263	65.8	224
Jones town	1 932	995	59.2	52.2	1 135	3.6	1 094	96.1	13.3	-	132	65.9	87
Lake Aluma town	75	40	66.7	52.5	50	-	50	100.0	-	-	2	100.0	4
Luther town	477	265	58.5	54.3	276	1.4	272	94.5	21.0	-	46	58.7	37
Midwest City city	41 320	22 377	64.8	57.2	25 357	5.3	25 025	95.3	12.6	0.3	3 357	68.3	2 931
Nichols Hills city	3 220	1 731	60.1	45.9	1 936	1.7	1 883	93.6	4.6	0.3	156	51.9	93
Nicoma Park city	1 907	988	60.6	53.0	1 144	4.8	1 052	94.3	12.7	0.8	151	68.9	104
Oklahoma City city (part)	335 113	174 297	63.1	56.5	208 561	5.7	195 449	93.0	13.9	1.2	25 533	61.1	21 356
Smith Village town	34	18	73.5	66.7	25	12.0	22	100.0	-	-	-	(X)	-
Spencer city	2 918	1 504	57.3	53.0	1 637	11.1	1 437	94.4	13.8	0.6	159	75.5	207
The Village city	8 293	4 513	69.2	62.8	5 705	4.1	5 377	93.3	9.3	-	524	66.2	466
Valley Brook town	581	309	60.6	48.2	348	9.2	320	93.8	20.3	0.6	49	51.0	38
Warr Acres city	7 683	4 087	66.4	58.4	5 077	4.5	4 772	95.6	9.9	0.5	596	67.8	484
Woodlawn Park town	135	73	45.2	32.9	61	-	61	88.5	-	-	3	-	-
Okmulgee County	30 353	15 871	56.1	48.6	16 984	7.8	15 329	91.7	14.9	0.2	2 023	60.6	1 592
Beggs CCD	4 811	2 424	64.2	54.7	3 089	3.6	2 936	91.3	13.8	0.1	370	63.8	286
Beggs city (part)	874	494	55.0	41.9	481	4.2	461	92.6	11.1	-	71	54.9	49
Liberty town (part)	77	44	51.9	43.2	40	-	40	77.5	12.5	7.5	8	50.0	4
Winchester town	314	170	67.2	58.2	211	8.5	190	93.2	16.3	-	14	50.0	5
Henryetta CCD	8 823	4 685	53.1	46.7	4 676	8.6	4 187	93.3	13.8	0.2	522	60.3	410
Dewar town	684	355	63.2	54.1	430	7.4	392	88.3	17.3	-	43	44.2	35
Grayson town	110	53	50.9	45.3	54	9.3	51	96.1	37.3	-	8	100.0	16
Henryetta city	4 779	2 630	47.8	42.5	2 285	9.9	1 991	93.5	12.1	-	317	61.8	215
Hoffman town	107	56	53.3	55.4	57	3.5	53	96.2	35.8	-	4	50.0	4
Schulter town	450	232	58.7	46.6	258	5.4	245	93.1	14.7	-	31	74.2	29
Morris CCD	2 461	1 282	63.8	57.6	1 565	5.3	1 458	92.3	14.0	-	170	69.4	145
Morris city (part)	963	525	62.2	55.2	597	6.4	551	93.6	15.2	-	64	65.6	51
Okmulgee CCD	14 258	7 480	53.8	46.3	7 654	9.5	6 748	90.8	16.3	0.4	961	58.0	751
Beggs city (part)	24	20	62.5	65.0	15	-	15	100.0	-	-	-	(X)	-
Morris city (part)	-	-	(X)	(X)	-	(X)	-	(X)	(X)	(X)	-	(X)	-
Okmulgee city	10 139	5 386	53.9	46.8	5 451	11.4	4 678	90.8	18.2	0.5	703	59.9	575
Osage County	34 270	17 107	59.6	54.0	20 405	5.6	18 916	94.5	14.6	0.2	2 244	64.5	1 850
Barnsdall CCD	2 434	1 279	57.4	46.8	1 398	5.7	1 300	91.3	13.7	-	188	54.3	133
Avant town	300	147	60.7	49.7	182	6.0	166	92.8	16.3	-	26	65.4	22
Barnsdall city	996	561	52.2	45.1	520	6.3	481	90.0	14.8	-	87	51.7	60
Skiatook town (part)	-	-	(X)	(X)	-	(X)	-	(X)	(X)	(X)	-	(X)	-
Fairfax CCD	1 815	1 007	53.1	46.1	961	7.1	885	94.4	19.4	-	84	60.7	61
Burbank town (part)	-	-	(X)	(X)	-	(X)	-	(X)	(X)	(X)	-	(X)	-
Fairfax town	1 186	685	51.0	45.4	603	10.1	534	94.0	21.0	-	67	50.7	42
Hominy CCD	5 056	1 979	44.2	51.5	2 234	7.6	2 029	94.9	19.8	0.6	278	56.1	226
Hominy city	1 856	995	55.1	46.2	1 022	7.5	935	96.7	20.2	0.5	151	51.0	129
Osage town	145	69	60.0	50.7	87	6.9	76	96.1	14.5	-	21	9.5	8
Skiatook town (part)	-	-	(X)	(X)	-	(X)	-	(X)	(X)	(X)	-	(X)	-
Wynona town	450	229	62.9	58.5	283	4.6	261	93.9	20.7	-	20	70.0	18
McCord-Braden CCD	2 295	1 105	65.8	59.4	1 510	3.9	1 426	93.8	10.0	-	144	70.1	115
McCord CDP	1 340	656	63.4	57.8	849	4.9	803	95.8	10.7	-	74	67.6	68
Ponca City city (part)	-	-	(X)	(X)	-	(X)	-	(X)	(X)	(X)	-	(X)	-
Northwest Osage CCD	1 279	644	58.0	51.1	742	5.4	689	92.7	15.4	-	70	67.1	63
Burbank town (part)	96	54	61.5	53.7	59	3.4	52	100.0	7.7	-	8	50.0	8
Foraker town	12	7	58.3	42.9	7	-	7	100.0	-	-	-	(X)	-
Grainola town	29	18	55.2	55.6	16	12.5	14	100.0	-	-	-	(X)	-
Shidler city	438	225	55.9	45.8	245	6.5	223	92.8	18.4	-	25	68.0	25
Webb City town	62	25	38.7	28.0	24	20.8	19	52.6	15.8	-	3	33.3	2
Pawhuska CCD	5 892	3 123	57.6	49.3	3 393	5.7	3 115	93.7	14.4	-	347	68.9	305
Bartlesville city (part)	-	-	(X)	(X)	-	(X)	-	(X)	(X)	(X)	-	(X)	-
Pawhuska city	2 740	1 539	57.6	49.6	1 579	5.9	1 438	92.4	12.7	-	164	76.2	172
Southeast Osage CCD	15 499	7 970	65.6	58.1	10 167	5.3	9 472	95.4	13.9	0.3	1 133	66.3	947
Prue town	336	180	53.0	47.8	178	3.9	168	97.6	13.7	-	20	25.0	12
Sand Springs city (part)	262	113	66.4	46.0	174	5.2	154	96.1	2.6	-	4	-	-
Skiatook town (part)	2 873	1 550	60.9	49.0	1 751	6.8	1 609	96.8	17.0	-	297	54.5	208
Tulsa city (part)	4 423	2 449	64.4	63.6	2 848	7.5	2 597	95.0	14.0	1.0	292	74.3	246
Ottawa County	25 692	13 484	58.8	53.1	15 077	6.0	13 934	92.6	14.3	0.2	1 811	67.1	1 562
Afton-Fairland CCD	3 027	1 572	56.9	48.6	1 722	4.1	1 640	89.7	14.6	0.1	196	45.9	108
Afton town	813	417	53.9	45.8	438	6.4	404	88.4	17.1	0.5	65	47.7	38
Fairland town	819	438	53.8	49.8	441	5.0	415	92.5	20.5	-	30	36.7	21
Miami CCD	15 807	8 455	58.7	53.9	9 248	6.7	8 467	92.6	14.6	0.2	1 116	74.9	1 079
Commerce city	1 929	1 036	56.0	52.8	1 081	10.9	951	94.8	19.2	-	152	74.3	167
Dotyville CDP	12	6	50.0	100.0	6	-	6	100.0	-	-	-	(X)	-
Miami city	10 721	5 790	57.9	53.3	6 171	6.5	5 680	92.2	14.4	0.1	795	74.7	769
Narcissa CDP	73	36	60.3	63.9	44	-	44	95.5	2.3	-	3	100.0	8

Table 7. **Employment Status and Journey to Work: 2000**—Con.

[Data based on a sample (except Tables 65-68). For information on confidentiality protection, coverage, sampling error, and nonsampling error, see Appendix G.
For location of definitions, see "How to Use This Census Report"]

State County County Subdivision Place	Population 16 years and over												Own children under 6 years, all parents in family in labor force
			Labor force								Females with own children under 6 years		
			Percent in labor force		Civilian labor force		Workers						
								Means of transportation to work					
	Total	Female	Total	Female	Number	Percent un-employed	Number	Percent using car, truck, or van	Percent in carpools	Percent using public trans-portation	Number	Percent in labor force	
Ottawa County—Con.													
Miami CCD—Con.													
North Miami town	324	178	65.1	60.7	211	8.5	188	94.7	18.1	1.1	10	80.0	16
Picher-Peoria CCD	4 525	2 285	59.8	53.8	2 705	6.0	2 509	94.1	12.6	0.1	360	56.7	252
Cardin town	111	53	46.8	28.3	52	30.8	35	88.6	22.9	-	10	20.0	2
Peoria town	106	46	67.0	58.7	71	-	71	100.0	12.7	-	8	75.0	3
Picher city	1 260	631	48.9	41.0	616	11.5	529	95.3	11.9	-	78	59.0	74
Quapaw town	713	374	49.4	39.8	352	8.2	312	96.2	11.2	0.6	54	48.1	35
Wyandotte CCD	2 333	1 172	60.1	51.5	1 402	3.7	1 318	92.9	15.7	0.2	139	61.2	123
Wyandotte town	244	125	58.2	50.4	142	1.4	135	97.0	23.0	-	20	30.0	11
Pawnee County	12 750	6 525	60.1	51.7	7 657	5.1	7 151	93.9	16.7	0.2	798	53.5	571
Cleveland CCD	8 759	4 450	61.5	52.8	5 383	5.0	5 010	94.5	16.5	0.1	559	52.1	398
Cleveland city	2 521	1 365	55.8	47.0	1 404	6.0	1 292	93.1	17.6	-	160	64.4	151
Hallett town	103	56	50.5	32.1	52	9.6	45	86.7	26.7	-	12	-	-
Jennings town	315	167	56.8	43.7	179	6.1	168	90.5	23.8	-	14	35.7	6
Mannford town (part)	8	3	75.0	33.3	6	-	6	83.3	-	-	-	(X)	-
Mule Barn town	-	-	(X)	(X)	-	(X)	-	(X)	(X)	(X)	-	(X)	-
Oak Grove town	13	8	30.8	25.0	4	-	4	100.0	100.0	-	-	(X)	-
Shady Grove town	29	10	72.4	70.0	21	-	20	95.0	10.0	-	-	(X)	-
Terlton town	52	29	50.0	34.5	26	3.8	25	100.0	24.0	-	10	20.0	2
Westport town	256	128	69.5	57.8	178	3.9	169	96.4	29.6	-	10	80.0	8
Pawnee CCD	3 991	2 075	57.0	49.4	2 274	5.3	2 141	92.7	16.9	0.2	239	56.9	173
Blackburn town	54	28	37.0	21.4	20	20.0	16	100.0	18.8	-	6	-	-
Maramec town	94	41	47.9	39.0	45	2.2	42	100.0	19.0	-	-	(X)	-
Pawnee city	1 707	935	54.7	49.4	934	8.1	852	92.1	14.6	-	96	55.2	74
Quay town (part)	22	12	27.3	-	6	-	6	100.0	-	-	-	(X)	-
Ralston town	242	132	45.5	37.9	110	0.9	109	89.9	29.4	3.7	8	25.0	2
Skedee town	77	44	50.6	43.2	39	5.1	37	100.0	43.2	-	5	60.0	-
Payne County	56 615	27 943	64.1	59.2	36 222	4.8	33 894	87.6	11.9	0.2	3 041	59.7	2 320
Cushing CCD	9 598	4 635	51.8	50.2	4 967	4.7	4 668	95.1	12.4	-	576	54.5	431
Cushing city	6 698	3 159	47.9	47.8	3 206	5.2	2 985	95.5	12.0	-	418	55.7	315
Drumright city (part)	62	33	27.4	24.2	17	-	17	100.0	29.4	-	7	42.9	5
Ripley town	305	170	48.9	37.6	149	2.7	142	97.2	29.6	-	21	42.9	16
Stillwater CCD	45 175	22 364	67.0	61.5	30 192	4.8	28 213	86.1	11.6	0.2	2 338	60.9	1 793
Glencoe town	460	263	64.1	56.7	293	5.5	268	95.9	20.9	-	25	56.0	15
Perkins town	1 715	927	65.2	62.7	1 115	2.5	1 067	94.2	15.5	-	154	71.4	131
Stillwater city	33 776	16 657	65.9	60.5	22 169	5.4	20 536	83.2	10.4	0.3	1 453	58.4	1 097
Yale CCD	1 842	944	57.7	49.8	1 063	4.1	1 013	92.8	19.9	-	127	59.1	96
Quay town (part)	17	8	64.7	25.0	11	18.2	9	100.0	11.1	-	2	-	-
Yale city	1 018	544	53.0	46.7	540	6.3	500	92.8	20.2	-	73	57.5	59
Pittsburg County	34 922	17 429	51.4	48.5	17 901	7.2	16 352	95.3	14.2	0.1	2 073	63.4	1 640
Kiowa-Pittsburg CCD	1 664	838	54.3	47.7	903	8.1	817	94.4	11.4	-	106	66.0	87
Ashland town	46	24	63.0	54.2	29	24.1	20	100.0	-	-	8	62.5	9
Kiowa town	523	271	48.4	42.4	253	8.3	231	94.8	6.1	-	36	55.6	19
Pittsburg town	196	96	49.5	30.2	97	4.1	93	92.5	18.3	-	10	10.0	2
McAlester CCD	20 382	9 932	51.8	51.3	10 526	7.2	9 651	95.6	14.1	0.2	1 287	68.9	1 113
Alderson town	158	79	51.3	36.7	81	9.9	69	100.0	15.9	-	9	44.4	4
Krebs city	1 562	825	61.2	52.7	956	6.4	886	97.9	13.1	-	137	61.3	105
McAlester city	14 283	6 846	48.1	49.9	6 842	8.0	6 260	95.2	15.5	0.3	892	71.6	807
Savanna town	561	289	59.2	56.1	330	4.5	312	96.2	13.1	-	23	43.5	15
North Central Pittsburg CCD	3 269	1 664	54.8	47.4	1 791	6.9	1 625	94.0	16.0	0.1	170	43.5	96
Canadian town	195	118	50.3	38.1	98	7.1	87	83.9	16.1	-	4	100.0	4
Crowder town	283	164	61.5	54.9	174	10.9	144	95.1	24.3	-	14	50.0	9
Indianola town	140	58	52.1	44.8	73	6.8	68	91.2	11.8	-	15	46.7	8
Longtown CDP (part)	151	73	54.3	43.8	82	-	82	100.0	-	-	-	(X)	-
Northwest Pittsburg CCD	1 877	961	57.8	52.5	1 083	6.2	988	94.9	12.8	-	114	68.4	77
Quinton CCD	3 851	1 986	42.6	39.1	1 639	7.2	1 502	94.5	18.6	-	159	57.9	116
Longtown CDP (part)	1 906	979	37.2	34.8	709	6.3	657	94.5	16.0	-	75	54.7	38
Quinton town	816	426	43.9	41.1	358	8.7	315	92.1	17.8	-	45	66.7	47
Twin Cities CCD	3 879	2 048	50.7	43.1	1 959	7.6	1 769	96.2	11.6	-	237	47.7	151
Haileyville city	664	365	49.1	40.8	323	6.8	289	99.0	16.3	-	57	42.1	39
Hartshorne city	1 645	889	48.1	42.3	792	11.7	680	99.1	13.1	-	98	38.8	44
Pontotoc County	27 562	14 375	61.1	54.1	16 837	6.8	15 389	95.3	14.3	0.1	1 714	67.7	1 571
Ada CCD	17 048	9 076	61.9	54.0	10 537	8.5	9 464	95.2	13.6	0.1	1 081	66.8	1 028
Ada city (part)	12 576	6 823	60.4	51.5	7 583	11.0	6 617	95.1	13.5	0.1	753	68.1	784
Northeast Pontotoc CCD	3 736	1 894	58.4	51.4	2 179	4.5	2 043	95.7	15.9	-	230	66.5	196
Ada city (part)	-	-	(X)	(X)	-	(X)	-	(X)	(X)	(X)	-	(X)	-
Allen town (part)	639	353	53.4	44.8	341	7.0	301	95.7	19.3	-	38	68.4	34
Byng town (part)	815	406	62.7	56.4	511	6.8	473	94.3	12.9	-	38	73.7	27
Francis town	263	148	55.9	50.0	147	2.7	140	95.7	19.3	-	20	85.0	20
Northwest Pontotoc CCD	3 337	1 668	60.9	56.1	2 032	3.2	1 918	95.6	15.1	0.1	209	70.8	188
Ada city (part)	-	-	(X)	(X)	-	(X)	-	(X)	(X)	(X)	-	(X)	-
Byng town (part)	5	3	100.0	100.0	5	-	5	100.0	-	-	-	(X)	-
South Central Pontotoc CCD	558	268	68.8	64.2	384	1.0	375	92.5	13.3	-	28	71.4	23
Ada city (part)	20	9	75.0	100.0	15	-	15	100.0	-	-	-	(X)	-
Fitzhugh town (part)	-	-	(X)	(X)	-	(X)	-	(X)	(X)	(X)	-	(X)	-
Southeast Pontotoc CCD	1 784	904	59.9	57.1	1 068	4.8	999	97.6	15.6	-	103	77.7	77
Ada city (part)	-	-	(X)	(X)	-	(X)	-	(X)	(X)	(X)	-	(X)	-
Stonewall town	331	170	51.1	42.9	169	8.3	152	98.7	27.0	-	16	50.0	12
Southwest Pontotoc CCD	1 099	565	58.0	50.3	637	5.0	590	92.2	15.4	-	63	60.3	59
Ada city (part)	-	-	(X)	(X)	-	(X)	-	(X)	(X)	(X)	-	(X)	-
Fitzhugh town (part)	153	82	62.7	61.0	96	4.2	92	95.7	29.3	-	12	100.0	19
Roff town	554	290	53.8	42.1	298	5.7	269	92.6	15.2	-	29	55.2	21

Table 7. **Employment Status and Journey to Work: 2000**—Con.

[Data based on a sample (except Tables 65-68). For information on confidentiality protection, coverage, sampling error, and nonsampling error, see Appendix G.
For location of definitions, see "How to Use This Census Report"]

State County County Subdivision Place	Population 16 years and over												Own children under 6 years, all parents in family in labor force
			Labor force								Females with own children under 6 years		
			Percent in labor force		Civilian labor force		Workers						
								Means of transportation to work					
	Total	Female	Total	Female	Number	Percent un-employed	Number	Percent using car, truck, or van	Percent in carpools	Percent using public trans-portation	Number	Percent in labor force	
Pottawatomie County	50 594	26 635	59.4	51.7	29 943	5.7	27 763	95.0	14.1	0.2	3 540	61.8	2 983
Maud CCD	1 442	740	54.4	45.8	785	7.3	714	93.1	18.2	-	90	60.0	90
Maud city (part)	578	324	51.2	43.2	296	9.5	261	92.0	23.4	-	50	62.0	48
St. Louis town	148	74	66.2	58.1	98	12.2	84	95.2	13.1	-	12	41.7	14
Shawnee CCD	46 974	24 799	59.6	52.0	27 883	5.7	25 855	95.2	13.7	0.2	3 296	62.5	2 792
Bethel Acres town	2 055	1 016	63.3	57.9	1 294	1.9	1 259	96.6	12.9	-	166	63.9	150
Brooksville town	61	38	49.2	36.8	30	-	27	100.0	-	-	14	14.3	2
Earlsboro town	420	206	52.4	40.8	220	6.4	206	88.8	11.7	-	30	36.7	17
Johnson town	195	115	57.4	53.9	112	8.0	96	99.0	25.0	-	10	50.0	3
McLoud town	2 906	1 940	39.5	27.3	1 149	4.0	1 090	90.3	16.1	-	123	53.7	98
Macomb town	47	20	63.8	65.0	30	-	28	85.7	25.0	-	1	-	-
Oklahoma City city (part)	44	23	43.2	47.8	19	-	19	100.0	-	-	-	(X)	-
Pink town	933	465	62.7	53.8	582	5.3	541	95.4	12.2	0.6	63	60.3	48
Shawnee city	22 451	11 830	59.1	52.7	13 232	6.8	12 062	94.5	13.9	0.3	1 663	64.2	1 421
Tecumseh city	4 539	2 448	57.9	49.6	2 613	6.9	2 401	97.8	15.7	0.1	263	67.3	323
Tribbey town (part)	3	1	66.7	-	2	-	2	100.0	-	-	1	-	-
Wanette-Asher CCD	2 178	1 096	58.6	49.7	1 275	4.3	1 194	92.1	20.7	0.1	154	48.7	101
Asher town	328	175	46.3	41.7	150	6.0	136	89.0	16.2	-	22	36.4	11
Tribbey town (part)	184	99	65.2	61.6	120	1.7	118	99.2	16.9	-	10	50.0	5
Wanette town	230	124	51.7	40.3	119	5.0	110	97.3	24.5	-	26	50.0	15
Pushmataha County	9 014	4 727	50.7	45.8	4 565	6.7	4 195	91.7	17.7	0.2	592	59.8	472
Antlers CCD	4 689	2 504	51.5	46.9	2 413	6.8	2 205	92.2	15.5	0.3	339	61.7	263
Antlers city	1 973	1 142	46.4	40.3	913	8.4	820	89.5	13.8	0.2	161	58.4	137
Finley-Rattan CCD	1 897	960	51.4	46.0	975	3.2	929	92.6	18.5	-	105	53.3	84
Clayton town (part)	-	-	(X)	(X)	-	(X)	-	(X)	(X)	(X)	-	(X)	-
Rattan town	192	110	51.6	55.5	99	3.0	96	94.8	8.3	-	19	63.2	16
North Pushmataha CCD	2 428	1 263	48.5	43.4	1 177	9.2	1 061	90.1	21.5	0.2	148	60.1	125
Albion town	96	47	45.8	31.9	44	31.8	30	93.3	53.3	-	12	58.3	11
Clayton town (part)	524	284	51.1	45.1	268	6.3	248	89.5	16.1	0.8	44	70.5	42
Roger Mills County	2 752	1 398	60.9	53.0	1 676	2.4	1 603	87.0	12.8	0.2	162	73.5	148
Cheyenne CCD	1 628	837	59.6	52.1	970	1.4	931	85.9	12.9	0.3	101	76.2	96
Cheyenne town	629	342	55.5	51.2	349	1.1	331	90.9	14.2	0.9	45	77.8	38
Reydon town	129	78	59.7	59.0	77	5.2	69	79.7	20.3	-	5	40.0	3
Strong City town	34	20	70.6	60.0	24	-	24	91.7	-	-	2	100.0	3
East Roger Mills CCD	722	354	66.8	59.9	482	4.6	458	90.8	12.2	-	41	70.7	33
Hammon town (part)	335	166	63.9	60.8	214	7.5	196	96.4	16.3	-	17	70.6	13
South Roger Mills CCD	402	207	55.7	44.9	224	2.2	214	83.2	13.6	0.5	20	65.0	19
Rogers County	52 662	27 111	65.7	57.8	34 598	3.7	32 891	95.4	12.5	0.1	4 386	58.7	3 390
Catoosa CCD	12 912	6 623	68.8	60.2	8 882	3.3	8 481	95.1	13.3	0.2	1 025	55.3	717
Catoosa city (part)	2 865	1 617	67.1	57.7	1 923	5.1	1 816	96.4	10.7	-	231	48.9	177
Claremore city (part)	-	-	(X)	(X)	-	(X)	-	(X)	(X)	(X)	-	(X)	-
Collinsville city (part)	21	6	100.0	100.0	21	-	21	100.0	100.0	-	-	(X)	-
Fair Oaks town (part)	5	2	40.0	-	2	-	2	100.0	-	-	-	(X)	-
Limestone CDP	534	246	59.2	50.4	316	-	316	100.0	15.8	-	36	75.0	53
Owasso city (part)	-	-	(X)	(X)	-	(X)	-	(X)	(X)	(X)	-	(X)	-
Tulsa city (part)	-	-	(X)	(X)	-	(X)	-	(X)	(X)	(X)	-	(X)	-
Valley Park town	8	5	62.5	60.0	5	-	5	100.0	60.0	-	3	100.0	2
Chelsea CCD	3 652	1 959	58.3	51.3	2 128	4.6	2 014	94.5	16.6	0.2	276	46.0	179
Bushyhead CDP (part)	203	103	69.0	56.3	140	-	140	100.0	24.3	-	16	75.0	27
Chelsea city	1 597	895	54.1	43.6	864	3.7	825	93.9	17.5	0.2	142	49.3	106
Claremore CCD	28 163	14 489	65.1	57.6	18 323	3.9	17 344	95.6	11.6	-	2 420	63.1	1 994
Bushyhead CDP (part)	589	287	62.3	58.2	367	2.2	350	90.6	16.6	-	53	60.4	46
Catoosa city (part)	-	-	(X)	(X)	-	(X)	-	(X)	(X)	(X)	-	(X)	-
Claremore city (part)	11 997	6 365	61.4	54.9	7 368	4.4	6 931	95.5	12.3	-	1 056	64.7	903
Fair Oaks town (part)	-	-	(X)	(X)	-	(X)	-	(X)	(X)	(X)	-	(X)	-
Foyil town	189	98	59.3	43.9	112	-	109	94.5	22.9	-	14	21.4	5
Justice CDP	1 009	507	69.0	64.1	696	5.9	624	92.9	3.7	-	62	85.5	62
Sequoyah CDP	526	260	64.3	50.4	338	-	338	97.9	21.0	-	35	31.4	12
Taiwah CDP	110	43	54.5	55.8	60	-	60	100.0	-	-	-	(X)	-
Inola CCD	4 128	2 121	66.0	57.9	2 723	3.1	2 618	97.1	15.2	-	350	51.7	254
Gregory CDP	138	75	79.7	73.3	110	-	110	85.5	30.9	-	19	100.0	23
Inola town	1 159	596	63.8	57.4	737	4.3	702	96.7	13.4	-	112	50.0	77
Oolagah-Talala CCD	3 807	1 919	66.8	57.9	2 542	3.5	2 434	93.4	10.9	0.4	315	54.9	246
Jamestown town	15	4	46.7	50.0	7	-	7	57.1	-	-	-	(X)	-
Oologah town	682	369	63.2	53.9	431	5.8	405	97.5	12.8	-	47	63.8	48
Talala town	185	91	67.6	62.6	125	8.0	112	89.3	17.0	-	11	54.5	12
Seminole County	19 243	10 211	54.6	48.4	10 502	8.6	9 386	92.5	15.3	0.1	1 305	62.2	986
Konawa CCD	2 270	1 169	52.8	47.0	1 199	11.2	1 045	91.6	14.7	-	145	60.7	98
Konawa city	1 099	606	52.0	45.4	571	16.1	469	90.6	11.9	-	79	58.2	45
Seminole North CCD	9 053	4 904	56.7	49.8	5 123	7.5	4 645	93.8	14.2	-	646	63.9	446
Seminole city	5 335	3 012	52.8	46.5	2 811	8.8	2 513	94.2	16.1	-	384	61.5	229
Seminole South CCD	1 672	842	52.5	49.2	878	8.1	791	94.3	13.7	-	102	52.0	64
Bowlegs town	283	153	53.0	51.6	150	6.0	141	91.5	14.2	-	29	44.8	16
Maud city (part)	251	132	52.6	54.5	132	9.1	114	100.0	14.9	-	19	78.9	14
Wewoka CCD	6 248	3 296	52.9	46.5	3 302	9.5	2 905	90.4	17.8	0.4	412	62.6	378
Cromwell town	173	99	52.6	46.5	91	8.8	83	89.2	24.1	-	18	77.8	17
Lima town	47	23	25.5	13.0	12	16.7	8	87.5	-	-	2	-	3
Sasakwa town	123	72	39.8	31.9	49	8.2	45	100.0	17.8	-	4	50.0	8
Wewoka city	2 669	1 480	51.7	45.8	1 379	11.6	1 188	88.4	22.8	0.9	228	74.6	243
Sequoyah County	29 501	15 242	57.6	50.7	16 946	6.2	15 596	94.5	15.9	0.2	2 242	60.9	1 811
Muldrow CCD	7 359	3 794	61.3	54.9	4 493	5.0	4 183	95.0	15.5	0.3	514	61.5	421
Brent CDP	365	189	54.5	45.0	199	7.5	171	93.6	8.8	-	19	57.9	5
Gans town	155	88	52.9	39.8	82	-	80	90.0	12.5	-	13	61.5	9

Table 7. **Employment Status and Journey to Work: 2000**—Con.

[Data based on a sample (except Tables 65-68). For information on confidentiality protection, coverage, sampling error, and nonsampling error, see Appendix G.
For location of definitions, see "How to Use This Census Report"]

State County County Subdivision Place	Population 16 years and over												Own children under 6 years, all parents in family in labor force
			Labor force								Females with own children under 6 years		
			Percent in labor force		Civilian labor force		Workers						
								Means of transportation to work					
	Total	Female	Total	Female	Number	Percent un-employed	Number	Percent using car, truck, or van	Percent in carpools	Percent using public trans-portation	Number	Percent in labor force	
Sequoyah County—Con.													
Muldrow CCD—Con.													
Muldrow town	2 328	1 301	58.3	52.7	1 348	5.2	1 253	96.3	16.8	0.9	200	64.5	169
Roland CCD	6 185	3 110	61.7	54.0	3 815	3.7	3 571	95.2	15.0	0.1	559	64.4	438
Belfonte CDP	325	149	59.7	54.4	194	4.1	186	94.1	15.1	-	31	83.9	30
Long CDP	271	131	64.6	48.9	175	4.6	158	98.1	13.3	-	17	47.1	9
Moffett town	117	51	59.0	47.1	69	-	65	92.3	10.8	-	15	73.3	12
Remy CDP	276	133	54.3	44.4	150	-	141	100.0	9.2	-	10	-	5
Roland town	2 030	1 054	63.9	56.3	1 297	2.6	1 229	92.5	14.8	-	192	59.4	158
Short CDP	197	88	49.2	37.5	97	5.2	84	89.3	16.7	-	21	61.9	11
Sallisaw CCD	6 395	3 474	58.2	50.2	3 710	10.0	3 297	92.7	16.0	0.2	510	63.3	514
Sallisaw city (part)	5 906	3 226	57.8	50.0	3 404	9.7	3 038	92.7	16.8	0.2	484	62.0	490
Sallisaw North CCD	3 261	1 604	54.9	47.3	1 782	6.7	1 641	94.8	17.2	0.1	243	52.7	131
Akins CDP	316	156	54.4	50.0	172	5.2	163	89.0	12.9	-	32	75.0	26
Brushy CDP	601	296	50.2	38.5	302	11.6	255	92.2	18.4	-	46	32.6	13
Dwight Mission CDP	44	21	70.5	52.4	31	9.7	28	100.0	-	-	3	-	-
Flute Springs CDP	191	87	49.2	41.4	94	2.1	92	100.0	20.7	-	18	27.8	5
McKey CDP	103	45	37.9	13.3	39	-	39	100.0	59.0	-	-	(X)	-
Marble City town	179	96	53.1	39.6	95	15.8	80	88.8	23.8	2.5	15	46.7	8
Marble City Community CDP	291	148	54.3	50.0	158	5.7	141	94.3	14.2	-	16	43.8	6
Pinhook Corners CDP (part)	28	19	60.7	63.2	17	-	17	100.0	35.3	-	6	100.0	6
Sallisaw city (part)	70	29	21.4	31.0	15	-	15	100.0	-	-	-	(X)	-
Stony Point CDP	126	55	46.8	36.4	59	-	59	100.0	-	-	12	41.7	2
Vian CCD	6 301	3 260	50.0	44.7	3 146	5.8	2 904	94.7	16.8	0.4	416	57.2	307
Carlile CDP	539	251	54.0	47.0	291	12.4	253	95.3	17.0	-	51	47.1	23
Evening Shade CDP	407	182	50.4	58.2	201	4.0	197	100.0	35.0	-	21	47.6	10
Gore town	749	411	57.3	53.8	429	2.3	414	95.9	23.4	-	39	79.5	39
Notchietown CDP	345	168	51.3	51.8	177	-	172	86.6	16.3	-	13	76.9	3
Paradise Hill town	74	40	39.2	35.0	29	-	26	76.9	19.2	-	1	100.0	2
Pinhook Corners CDP (part)	65	34	55.4	76.5	36	22.2	28	100.0	-	-	3	-	11
Redbird Smith CDP	338	162	67.8	65.4	229	15.3	194	100.0	18.0	-	15	46.7	4
Sallisaw city (part)	13	6	100.0	100.0	13	-	6	100.0	-	-	-	(X)	-
Sycamore CDP	100	66	18.0	21.2	18	-	18	100.0	-	-	20	70.0	11
Vian town	1 014	584	41.7	36.0	423	5.4	385	89.6	14.3	1.6	99	54.5	69
Stephens County	33 969	17 818	56.1	48.8	19 024	6.5	17 571	95.1	13.0	-	2 074	59.5	1 936
Comanche CCD	4 273	2 177	52.9	45.7	2 253	5.8	2 096	93.7	15.2	-	292	57.9	206
Comanche city	1 193	625	53.6	45.3	640	8.3	578	96.9	14.2	-	95	54.7	64
Duncan city (part)	-	-	(X)	(X)	-	(X)	-	(X)	(X)	(X)	-	(X)	-
Empire City town (part)	105	48	58.1	47.9	61	8.2	56	89.3	19.6	-	10	100.0	9
Loco town	120	56	52.5	39.3	63	-	58	93.1	22.4	-	2	100.0	1
Meridian CDP (part)	929	459	59.0	55.8	548	5.8	511	93.7	17.2	-	73	76.7	74
Duncan CCD	21 669	11 452	57.2	50.8	12 377	6.3	11 495	95.4	13.0	-	1 384	59.0	1 285
Bray town (part)	187	91	70.1	62.6	131	7.6	117	93.2	21.4	-	9	44.4	5
Central High town (part)	209	99	53.1	40.4	108	4.6	106	96.2	18.9	-	22	27.3	5
Duncan city (part)	17 743	9 507	56.1	50.2	9 944	7.3	9 121	95.4	13.9	-	1 138	60.8	1 138
Empire City town (part)	501	250	66.1	58.0	331	2.1	321	95.0	4.0	-	48	58.3	30
Marlow city (part)	28	15	67.9	80.0	19	-	19	100.0	-	-	-	(X)	-
Meridian CDP (part)	213	107	46.9	32.7	100	3.0	97	92.8	18.6	-	12	33.3	3
Marlow CCD	6 230	3 267	55.5	46.7	3 460	8.4	3 097	95.9	10.7	-	314	66.9	386
Bray town (part)	635	309	61.4	51.8	390	7.7	352	93.8	13.9	-	30	50.0	22
Central High town (part)	481	245	64.4	54.7	310	3.5	298	91.9	10.1	-	43	65.1	54
Duncan city (part)	9	7	66.7	57.1	6	-	6	33.3	-	-	-	(X)	-
Marlow city (part)	3 614	1 967	50.2	42.5	1 814	9.3	1 591	96.7	10.2	0.1	153	64.7	223
Velma-Alma CCD	1 797	922	52.0	39.9	934	4.7	883	91.6	15.9	0.2	84	44.0	59
Bray town (part)	-	-	(X)	(X)	-	(X)	-	(X)	(X)	(X)	-	(X)	-
Duncan city (part)	4	2	-	-	-	(X)	-	(X)	(X)	(X)	-	(X)	-
Velma town	514	290	55.1	46.2	283	8.1	255	93.7	16.9	-	29	34.5	16
Texas County	15 019	7 322	67.2	57.7	10 088	4.9	9 419	92.2	17.7	0.4	1 320	57.4	1 033
Guymon CCD	10 730	5 203	68.1	59.1	7 309	5.7	6 768	92.6	19.3	0.5	937	59.2	754
Goodwell town	1 000	454	66.9	61.5	669	11.5	583	90.6	16.6	-	65	67.7	54
Guymon city	7 785	3 780	68.4	58.5	5 325	5.7	4 949	92.7	21.6	0.6	716	60.3	580
Hardesty town	220	132	60.9	56.8	134	9.7	121	87.6	38.0	-	18	33.3	17
Optima town	174	78	74.7	65.4	130	1.5	123	96.7	19.5	-	25	72.0	33
Hooker CCD	3 007	1 502	64.4	53.2	1 938	2.2	1 848	92.9	13.9	0.4	260	48.5	183
Hooker city	1 365	705	65.2	56.2	890	2.8	832	95.1	13.1	0.2	117	55.6	89
Tyrone town	608	313	67.9	59.4	413	1.9	395	93.7	14.4	0.8	69	43.5	42
West Texas CCD	1 282	617	65.6	57.1	841	3.8	803	88.2	13.2	-	123	62.6	96
Texhoma town	681	331	65.1	57.1	443	5.2	414	91.5	17.9	-	76	59.2	52
Tillman County	7 114	3 726	51.6	43.3	3 640	4.3	3 446	95.0	14.1	0.2	450	61.8	334
Davidson CCD	517	248	57.3	47.6	296	11.5	255	96.9	14.1	-	29	65.5	22
Davidson town	295	143	53.2	43.4	157	19.1	124	98.4	13.7	-	17	64.7	11
East Tillman CCD	1 243	653	53.1	45.6	658	3.2	625	93.6	13.3	0.3	65	66.2	59
Chattanooga town (part)	-	-	(X)	(X)	-	(X)	-	(X)	(X)	(X)	-	(X)	-
Grandfield city	839	449	48.4	40.1	404	3.5	384	96.6	13.5	0.5	47	53.2	34
Loveland town	9	5	100.0	100.0	9	33.3	6	100.0	-	-	5	100.0	4
Frederick CCD	4 363	2 300	49.9	40.9	2 156	3.3	2 067	95.6	14.8	0.3	295	60.0	210
Frederick city	3 493	1 944	50.6	40.0	1 750	3.8	1 676	96.3	15.2	0.4	246	59.8	165
Hollister town	36	9	27.8	-	10	10.0	9	100.0	-	-	-	(X)	-
Manitou town	226	94	50.0	47.9	113	-	110	93.6	29.1	-	16	68.8	26
Tipton CCD	991	525	54.2	49.0	530	5.7	499	93.2	12.4	-	61	63.9	43
Tipton town	740	390	49.5	43.1	364	4.1	343	93.6	13.7	-	50	60.0	35
Tulsa County	432 088	225 779	67.1	59.0	289 697	4.8	271 055	93.2	12.4	0.9	33 048	60.3	26 885
North Tulsa CCD	7 741	3 996	65.0	56.8	5 031	4.5	4 666	94.3	14.2	0.2	598	72.1	570
Collinsville city (part)	3 051	1 575	67.2	59.6	2 049	5.4	1 867	93.6	14.2	0.6	266	81.6	269

Table 7. **Employment Status and Journey to Work: 2000**—Con.

[Data based on a sample (except Tables 65-68). For information on confidentiality protection, coverage, sampling error, and nonsampling error, see Appendix G.
For location of definitions, see "How to Use This Census Report"]

State County County Subdivision Place	Population 16 years and over												Own children under 6 years, all parents in family in labor force
			Labor force								Females with own children under 6 years		
			Percent in labor force		Civilian labor force		Workers						
								Means of transportation to work					
	Total	Female	Total	Female	Number	Percent un-employed	Number	Percent using car, truck, or van	Percent in carpools	Percent using public trans-portation	Number	Percent in labor force	
Tulsa County—Con.													
North Tulsa CCD—Con.													
Skiatook town (part)	1 135	592	61.6	50.0	699	2.9	643	94.4	12.8	-	117	56.4	91
South Tulsa CCD	12 104	6 374	72.3	63.5	8 745	3.6	8 290	95.6	12.4	-	1 088	66.9	902
Bixby city (part)	3 246	1 755	66.0	56.9	2 139	4.0	2 044	97.3	14.7	-	246	65.0	228
Glenpool city	5 700	3 019	77.8	69.5	4 427	3.1	4 179	96.1	12.4	-	589	71.3	531
Jenks city (part)	-	-	(X)	(X)	-	(X)	-	(X)	(X)	(X)	-	(X)	-
Liberty town (part)	78	42	43.6	21.4	34	20.6	27	100.0	-	-	4	-	-
Tulsa CCD	412 243	215 409	67.0	58.9	275 921	4.8	258 099	93.1	12.4	0.9	31 362	59.9	25 413
Bixby city (part)	6 560	3 244	73.6	66.1	4 818	2.9	4 602	94.0	7.0	-	473	60.7	426
Broken Arrow city (part)	49 277	25 716	73.3	63.8	36 076	3.0	34 517	95.0	10.2	0.3	4 686	57.4	3 470
Jenks city (part)	7 011	3 688	71.8	64.8	5 020	1.7	4 860	94.9	11.1	0.1	477	51.4	396
Lotsee town	6	3	100.0	100.0	6	-	6	50.0	-	-	-	(X)	-
Mannford town (part)	24	14	58.3	100.0	14	-	14	100.0	-	-	-	(X)	-
Oakhurst CDP (part)	1 593	858	70.5	64.1	1 123	4.2	1 015	93.6	11.8	-	65	73.8	49
Owasso city (part)	13 226	6 921	70.0	60.8	9 210	2.2	8 889	96.0	10.0	-	1 373	61.8	1 141
Sand Springs city (part)	13 027	6 837	65.3	59.3	8 502	4.3	7 956	94.9	10.1	0.1	1 013	69.4	892
Skiatook town (part)	-	-	(X)	(X)	-	(X)	-	(X)	(X)	(X)	-	(X)	-
Sperry town	694	355	54.5	42.8	378	3.2	354	95.8	19.8	-	80	46.3	46
Tulsa city (part)	302 104	158 266	66.0	58.0	199 091	5.4	185 015	92.4	13.1	1.2	22 131	60.2	18 150
Turley CDP	2 451	1 250	62.6	56.1	1 535	7.9	1 374	92.9	19.7	0.8	160	55.0	168
Wagoner County	43 308	22 312	65.7	57.3	28 422	3.7	26 958	95.4	12.3	0.1	3 308	59.4	2 845
Coweta CCD	28 509	14 551	70.2	61.4	19 964	2.9	19 092	95.6	11.2	0.1	2 291	57.9	1 871
Bixby city (part)	92	44	85.9	84.1	79	-	79	100.0	-	-	5	100.0	11
Broken Arrow city (part)	5 244	2 727	73.8	66.3	3 852	1.8	3 726	96.8	7.9	0.1	422	54.3	313
Catoosa city (part)	1 161	634	57.4	49.8	666	5.9	621	96.1	15.0	-	98	71.4	91
Coweta city	5 150	2 693	70.0	60.7	3 589	4.1	3 380	96.3	14.3	-	466	63.1	457
Fair Oaks town (part)	81	37	51.9	45.9	42	-	42	78.6	14.3	-	7	57.1	7
New Tulsa town	353	167	68.3	55.7	241	5.8	220	99.1	10.0	-	38	47.4	29
South Wagoner CCD	2 343	1 215	60.4	53.4	1 416	5.4	1 301	95.5	14.1	-	152	52.0	123
Porter town	395	211	46.8	39.3	185	11.4	156	90.4	7.7	-	31	51.6	26
Redbird town	114	68	55.3	47.1	63	15.9	49	95.9	32.7	-	3	-	4
Tullahassee town	83	43	50.6	46.5	42	7.1	39	100.0	46.2	-	6	66.7	5
Wagoner CCD	12 456	6 546	56.5	48.7	7 042	5.5	6 565	94.9	15.3	0.1	865	64.9	851
Okay town	433	231	53.6	40.7	232	10.3	206	95.1	18.0	-	48	54.2	33
Wagoner city	5 865	3 215	58.8	52.3	3 451	5.3	3 205	93.7	18.2	0.1	473	70.0	542
Washington County	38 255	20 250	58.7	51.0	22 446	4.9	20 989	94.2	15.4	0.2	2 429	63.4	1 989
Bartlesville CCD	32 678	17 411	58.5	50.8	19 116	5.1	17 827	94.1	14.9	0.2	2 067	64.3	1 754
Bartlesville city (part)	27 097	14 482	58.1	50.1	15 744	5.4	14 607	94.5	14.6	0.3	1 734	64.5	1 474
Dewey city	2 424	1 321	58.3	55.9	1 412	3.9	1 357	95.0	17.5	-	172	61.6	139
Copan CCD	1 722	870	60.7	52.9	1 045	4.8	965	90.9	15.8	-	82	73.2	63
Copan town	614	326	58.8	53.7	361	8.9	317	94.6	17.7	-	47	57.4	29
Ochelata-Ramona CCD	3 855	1 969	59.3	51.3	2 285	3.3	2 197	96.7	19.3	-	280	53.9	172
Ochelata town	374	203	62.6	55.2	232	3.0	227	98.2	15.9	-	19	57.9	6
Ramona town	432	228	56.7	49.6	245	1.6	238	95.8	20.6	-	26	73.1	29
Vera town	147	68	49.7	48.5	73	-	65	92.3	21.5	-	11	36.4	6
Washita County	8 921	4 679	59.1	50.5	5 266	4.0	4 986	91.5	13.3	-	569	57.5	437
Central Washita CCD	2 893	1 568	55.8	48.8	1 615	3.2	1 532	92.2	13.3	-	192	60.4	143
New Cordell city	2 194	1 190	57.6	51.8	1 264	3.5	1 193	95.0	13.1	-	162	59.9	121
Northeast Washita CCD	785	447	56.9	44.3	447	1.8	437	87.0	16.5	-	28	42.9	21
Clinton city (part)	-	-	(X)	(X)	-	(X)	-	(X)	(X)	(X)	-	(X)	-
Corn town	447	273	48.1	37.7	215	1.9	209	83.7	13.4	-	18	55.6	18
Northwest Washita CCD	2 768	1 427	64.0	54.8	1 770	4.8	1 662	92.5	14.1	-	219	52.5	150
Bessie town	164	80	51.2	43.8	84	7.1	78	94.9	14.1	-	8	62.5	5
Burns Flat town	1 255	674	62.5	51.9	783	5.5	728	93.3	13.5	-	127	47.2	81
Canute town	433	211	65.1	57.8	282	5.3	265	94.0	18.1	-	26	73.1	25
Foss town	105	49	62.9	61.2	66	-	66	95.5	25.8	-	4	100.0	11
Southeast Washita CCD	683	325	60.9	54.5	416	6.7	383	87.5	7.6	-	28	50.0	32
Colony town	153	70	48.4	44.3	74	4.1	71	100.0	2.8	-	1	-	-
Southwest Washita CCD	1 792	912	57.0	48.5	1 018	3.5	972	92.5	12.9	0.2	102	68.6	91
Dill City town	417	218	50.6	44.5	211	7.1	194	94.3	12.4	-	27	44.4	17
Rocky town	162	83	62.3	55.4	101	1.0	98	93.9	7.1	-	8	62.5	8
Sentinel town	627	334	57.3	52.1	356	1.4	351	92.3	14.8	-	35	82.9	34
Woods County	7 598	3 744	58.5	53.7	4 447	4.1	4 190	90.7	9.8	-	369	69.6	330
Alva CCD	5 738	2 767	58.5	55.1	3 357	4.6	3 140	90.4	9.6	-	277	69.0	264
Alva city	4 387	2 348	61.7	52.9	2 705	5.7	2 496	90.2	10.5	-	255	67.1	247
Capron town	35	11	60.0	54.5	21	-	20	100.0	15.0	-	2	-	-
South Woods CCD	1 491	784	58.6	49.1	873	3.0	839	91.9	10.6	-	68	77.9	49
Avard town	29	16	69.0	68.8	20	10.0	18	77.8	22.2	-	-	(X)	-
Dacoma town	99	50	69.7	54.0	69	-	69	97.1	7.2	-	2	100.0	4
Waynoka city	785	442	52.4	45.2	411	4.4	389	95.1	10.5	-	33	72.7	19
West Woods CCD	369	193	58.8	51.8	217	1.4	211	89.1	8.1	0.9	24	54.2	17
Freedom town	181	90	58.0	52.2	105	2.9	102	88.2	8.8	-	14	42.9	9
Woodward County	14 333	7 172	62.8	57.1	8 996	6.1	8 326	92.9	12.2	-	888	63.0	876
Mooreland CCD	1 616	854	60.1	53.3	971	5.1	904	92.8	11.8	-	115	75.7	95
Mooreland town	926	522	53.6	47.7	496	5.6	458	95.4	14.6	-	62	80.6	57
Woodward CCD	12 717	6 318	63.1	57.6	8 025	6.2	7 422	92.9	12.2	-	773	61.1	781
Fort Supply town	258	135	57.0	48.1	147	3.4	136	91.2	11.0	-	14	57.1	9
Mutual town	55	32	65.5	62.5	36	11.1	32	93.8	40.6	-	3	-	-
Sharon town	98	48	62.2	62.5	61	1.6	60	78.3	11.7	-	5	80.0	11
Woodward city	8 963	4 714	64.4	56.0	5 771	6.8	5 307	92.7	11.4	-	551	63.3	623

Table 8. **Employment Status and Journey to Work: 2000**

[Data based on a sample (except Tables 65-68). For information on confidentiality protection, coverage, sampling error, and nonsampling error, see Appendix G.
For location of definitions, see "How to Use This Census Report"]

State County Place	Population 16 years and over												Own children under 6 years, all parents in family in labor force
			Labor force								Females with own children under 6 years		
			Percent in labor force		Civilian labor force		Workers						
								Means of transportation to work					
	Total	Female	Total	Female	Number	Percent un-employed	Number	Percent using car, truck, or van	Percent in carpools	Percent using public trans-portation	Number	Percent in labor force	
The State	**2 666 724**	**1 373 766**	**62.1**	**55.1**	**1 632 128**	**5.3**	**1 539 792**	**93.2**	**13.2**	**0.5**	**190 605**	**61.3**	**156 107**
COUNTY													
Adair County	15 364	7 893	59.1	51.2	9 070	7.2	8 215	92.7	21.5	0.8	1 295	56.6	1 069
Alfalfa County	5 087	2 145	47.9	51.6	2 434	2.8	2 330	90.0	11.0	0.2	211	65.4	197
Atoka County	11 006	5 008	47.2	46.8	5 192	6.6	4 749	91.8	15.3	0.4	601	58.4	494
Beaver County	4 508	2 234	62.0	54.0	2 791	2.6	2 684	91.7	10.8	0.3	292	56.8	219
Beckham County	15 542	7 367	54.2	51.0	8 417	6.3	7 735	93.8	14.4	0.1	995	63.2	811
Blaine County	9 465	4 239	50.5	52.1	4 779	5.3	4 462	92.9	12.1	0.1	489	63.8	461
Bryan County	28 489	14 788	58.7	52.6	16 722	6.5	15 382	95.1	15.0	0.1	1 895	61.5	1 526
Caddo County	22 792	11 568	54.3	49.4	12 329	8.0	11 211	92.7	15.1	0.3	1 597	62.0	1 298
Canadian County	66 346	33 332	68.5	62.5	45 260	3.5	43 206	95.6	10.0	0.1	5 083	68.1	4 412
Carter County	35 081	18 592	58.4	51.5	20 470	5.6	18 939	94.0	12.5	0.4	2 389	64.7	2 271
Cherokee County	32 794	16 912	59.4	53.2	19 458	8.2	17 489	91.7	18.5	0.5	2 405	61.1	1 893
Choctaw County	11 850	6 358	51.7	46.5	6 123	7.1	5 591	93.3	15.3	0.2	822	61.1	643
Cimarron County	2 391	1 230	60.6	52.0	1 446	2.0	1 389	88.8	14.5	0.1	170	54.1	135
Cleveland County	163 651	82 037	67.9	62.4	109 532	4.2	104 629	94.0	10.0	0.4	11 414	61.3	8 927
Coal County	4 608	2 382	53.0	48.3	2 443	6.9	2 245	91.1	19.2	0.7	335	72.5	321
Comanche County	86 873	41 589	65.0	55.1	43 746	7.6	51 684	87.3	13.9	1.0	7 464	58.9	5 643
Cotton County	5 141	2 628	55.2	46.2	2 802	4.8	2 668	94.3	13.0	0.1	355	56.3	267
Craig County	11 853	5 963	55.9	51.6	6 626	3.9	6 277	91.5	14.2	0.2	699	63.9	632
Creek County	51 175	26 405	60.6	52.5	31 001	4.8	28 817	94.4	13.5	0.1	3 605	57.7	2 745
Custer County	20 773	10 770	62.7	56.5	13 005	4.7	12 192	93.5	13.0	0.2	1 216	59.8	1 015
Delaware County	29 090	14 932	54.3	47.9	15 779	6.6	14 477	91.6	16.0	0.4	1 731	57.1	1 433
Dewey County	3 837	1 999	57.2	45.9	2 194	3.3	2 103	90.2	11.9	0.1	180	60.6	168
Ellis County	3 302	1 686	60.4	53.9	1 995	2.3	1 915	87.6	11.4	-	191	69.6	157
Garfield County	45 196	23 690	63.3	54.7	27 399	5.1	26 712	93.8	12.2	0.3	3 079	65.0	2 629
Garvin County	21 357	11 425	57.7	49.3	12 311	5.6	11 318	93.2	14.5	0.3	1 431	60.1	1 133
Grady County	34 986	18 349	62.0	53.1	21 619	4.8	20 290	94.1	13.3	0.1	2 480	59.8	1 943
Grant County	3 991	2 044	60.4	52.4	2 409	2.7	2 308	86.7	12.1	-	190	65.3	186
Greer County	5 050	2 213	43.8	46.1	2 210	6.9	2 038	94.2	9.3	0.2	196	70.4	202
Harmon County	2 557	1 365	53.8	44.2	1 373	6.9	1 250	93.0	14.6	0.5	122	54.1	117
Harper County	2 862	1 445	60.8	51.8	1 735	1.4	1 702	90.2	12.1	0.3	150	64.0	99
Haskell County	9 102	4 739	53.1	43.3	4 829	4.7	4 533	90.0	17.7	0.6	593	56.5	459
Hughes County	11 291	5 444	47.8	45.6	5 393	7.6	4 862	93.1	15.7	0.3	701	63.1	521
Jackson County	21 081	10 898	63.4	52.4	11 693	5.2	12 531	92.9	11.2	0.4	1 892	59.4	1 489
Jefferson County	5 375	2 769	51.3	45.1	2 756	5.5	2 564	92.0	17.5	0.3	320	51.3	235
Johnston County	8 161	4 147	54.4	47.1	4 420	6.1	4 112	93.5	18.7	0.2	601	58.1	425
Kay County	36 926	19 515	59.8	52.8	22 073	7.7	20 039	93.8	12.8	0.1	2 679	66.7	2 436
Kingfisher County	10 674	5 537	64.5	54.2	6 883	3.5	6 567	94.2	12.7	0.1	780	61.8	571
Kiowa County	8 102	4 200	54.9	48.2	4 430	6.0	4 106	93.5	14.5	0.1	495	66.5	438
Latimer County	8 291	4 229	51.8	46.0	4 293	7.8	3 899	90.2	14.6	-	572	57.7	382
Le Flore County	37 061	18 757	55.4	49.1	20 506	6.3	18 813	93.5	16.3	0.3	2 723	59.8	2 064
Lincoln County	24 422	12 498	60.2	52.2	14 641	4.9	13 716	94.0	17.0	-	1 727	61.5	1 394
Logan County	26 515	13 733	64.0	57.7	16 952	5.7	15 744	91.7	13.8	0.2	1 589	60.1	1 274
Love County	6 884	3 523	59.9	51.0	4 114	5.2	3 840	94.1	16.3	0.2	412	65.3	358
McClain County	21 271	10 737	63.6	56.0	13 481	3.7	12 862	93.9	13.3	-	1 577	58.8	1 204
McCurtain County	25 836	13 675	55.3	48.0	14 295	7.4	13 019	92.9	15.3	0.3	2 050	58.6	1 674
McIntosh County	15 604	8 206	50.0	43.9	7 794	6.6	7 146	90.2	15.5	0.6	837	61.9	663
Major County	5 935	3 112	63.1	51.8	3 744	3.3	3 571	89.6	12.7	0.1	378	63.5	300
Marshall County	10 482	5 377	52.7	46.7	5 526	4.2	5 214	92.6	16.4	-	676	64.3	602
Mayes County	29 411	15 042	59.4	51.0	17 458	5.4	16 242	93.2	13.6	0.2	1 895	58.8	1 590
Murray County	10 041	5 249	59.0	52.0	5 911	5.7	5 461	93.9	14.8	-	687	57.1	563
Muskogee County	53 730	28 274	54.8	48.1	29 408	7.3	26 773	94.4	16.2	0.3	3 697	57.9	2 881
Noble County	8 864	4 512	62.7	54.2	5 543	3.7	5 272	94.4	11.1	-	530	62.3	491
Nowata County	8 132	4 133	57.9	51.4	4 706	3.9	4 448	90.8	16.7	0.3	557	59.4	434
Okfuskee County	9 264	4 461	51.1	48.8	4 724	12.5	4 054	90.6	19.9	0.1	543	53.4	440
Oklahoma County	510 717	267 551	64.2	57.3	322 546	5.2	305 058	93.5	12.7	0.8	38 626	62.6	32 612
Okmulgee County	30 353	15 871	56.1	48.6	16 984	7.8	15 329	91.7	14.9	0.2	2 023	60.6	1 592
Osage County	34 270	17 107	59.6	54.0	20 405	5.6	18 916	94.5	14.6	0.2	2 244	64.5	1 850
Ottawa County	25 692	13 484	58.8	53.1	15 077	6.0	13 934	92.6	14.3	0.2	1 811	67.1	1 562
Pawnee County	12 750	6 525	60.1	51.7	7 657	5.1	7 151	93.9	16.7	0.2	798	53.5	571
Payne County	56 615	27 943	64.1	59.2	36 222	4.8	33 894	87.6	11.9	0.2	3 041	59.7	2 320
Pittsburg County	34 922	17 429	51.4	48.5	17 901	7.2	16 352	95.3	14.2	0.1	2 073	63.4	1 640
Pontotoc County	27 562	14 375	61.1	54.1	16 837	6.8	15 389	95.3	14.3	0.1	1 714	67.7	1 571
Pottawatomie County	50 594	26 635	59.4	51.7	29 943	5.7	27 763	95.0	14.1	0.2	3 540	61.8	2 983
Pushmataha County	9 014	4 727	50.7	45.8	4 565	6.7	4 195	91.7	17.7	0.2	592	59.8	472
Roger Mills County	2 752	1 398	60.9	53.0	1 676	2.4	1 603	87.0	12.8	0.2	162	73.5	148
Rogers County	52 662	27 111	65.7	57.8	34 598	3.7	32 891	95.4	12.5	0.1	4 386	58.7	3 390
Seminole County	19 243	10 211	54.6	48.4	10 502	8.6	9 386	92.5	15.3	0.1	1 305	62.2	986
Sequoyah County	29 501	15 242	57.6	50.7	16 946	6.2	15 596	94.5	15.9	0.2	2 242	60.9	1 811
Stephens County	33 969	17 818	56.1	48.8	19 024	6.5	17 571	95.1	13.0	-	2 074	59.5	1 936
Texas County	15 019	7 322	67.2	57.7	10 088	4.9	9 419	92.2	17.7	0.4	1 320	57.4	1 033
Tillman County	7 114	3 726	51.6	43.3	3 640	4.3	3 446	95.0	14.1	0.2	450	61.8	334
Tulsa County	432 088	225 779	67.1	59.0	289 697	4.8	271 055	93.2	12.4	0.9	33 048	60.3	26 885
Wagoner County	43 308	22 312	65.7	57.3	28 422	3.7	26 958	95.4	12.3	0.1	3 308	59.4	2 845
Washington County	38 255	20 250	58.7	51.0	22 446	4.9	20 989	94.2	15.4	0.2	2 429	63.4	1 989
Washita County	8 921	4 679	59.1	50.5	5 266	4.0	4 986	91.5	13.3	-	569	57.5	437
Woods County	7 598	3 744	58.5	53.7	4 447	4.1	4 190	90.7	9.8	-	369	69.6	330
Woodward County	14 333	7 172	62.8	57.1	8 996	6.1	8 326	92.9	12.2	-	888	63.0	876

Table 8. **Employment Status and Journey to Work: 2000**—Con.

[Data based on a sample (except Tables 65-68). For information on confidentiality protection, coverage, sampling error, and nonsampling error, see Appendix G.
For location of definitions, see "How to Use This Census Report"]

State County Place	Population 16 years and over												Own children under 6 years, all parents in family in labor force
			Labor force								Females with own children under 6 years		
			Percent in labor force		Civilian labor force		Workers						
								Means of transportation to work					
	Total	Female	Total	Female	Number	Percent un-employed	Number	Percent using car, truck, or van	Percent in carpools	Percent using public trans-portation	Number	Percent in labor force	
PLACE													
Achille town, Bryan County	354	182	55.4	48.4	196	8.7	169	95.3	12.4	-	27	51.9	18
Ada city, Pontotoc County	12 596	6 832	60.4	51.5	7 598	11.0	6 632	95.1	13.4	0.1	753	68.1	784
Adair town, Mayes County	532	282	63.3	56.0	337	3.0	317	95.6	16.7	-	40	42.5	20
Addington town, Jefferson County	105	62	66.7	67.7	70	7.1	60	98.3	18.3	-	3	-	-
Afton town, Ottawa County	813	417	53.9	45.8	438	6.4	404	88.4	17.1	0.5	65	47.7	38
Agra town, Lincoln County	241	122	55.2	42.6	133	6.0	122	86.1	29.5	-	22	36.4	17
Akins CDP, Sequoyah County	316	156	54.4	50.0	172	5.2	163	89.0	12.9	-	32	75.0	26
Albion town, Pushmataha County	96	47	45.8	31.9	44	31.8	30	93.3	53.3	-	12	58.3	11
Alderson town, Pittsburg County	158	79	51.3	36.7	81	9.9	69	100.0	15.9	-	9	44.4	4
Alex town, Grady County	468	244	57.3	45.5	268	4.5	240	94.6	17.9	0.8	33	45.5	21
Aline town, Alfalfa County	164	88	57.9	47.7	95	5.3	90	93.3	10.0	-	7	85.7	11
Allen town	737	403	55.1	46.9	406	6.7	359	96.4	17.8	-	49	69.4	42
Hughes County (part)	98	50	66.3	62.0	65	4.6	58	100.0	10.3	-	11	72.7	8
Pontotoc County (part)	639	353	53.4	44.8	341	7.0	301	95.7	19.3	-	38	68.4	34
Altus city, Jackson County	15 773	8 171	63.8	52.3	8 455	5.6	9 471	92.1	11.1	0.5	1 490	58.6	1 152
Alva city, Woods County	4 387	2 348	61.7	52.9	2 705	5.7	2 496	90.2	10.5	-	255	67.1	247
Amber town, Grady County	347	177	66.3	55.4	230	6.5	205	94.6	11.2	-	34	67.6	34
Ames town, Major County	178	89	60.7	58.4	108	1.9	106	96.2	15.1	1.9	8	62.5	8
Amorita town, Alfalfa County	36	21	61.1	42.9	22	9.1	20	80.0	-	-	4	50.0	3
Anadarko city, Caddo County	4 770	2 561	57.3	52.5	2 722	8.2	2 487	93.1	19.4	0.6	360	71.4	383
Antlers city, Pushmataha County	1 973	1 142	46.4	40.3	913	8.4	820	89.5	13.8	0.2	161	58.4	137
Apache town, Caddo County	1 192	643	55.7	47.9	652	6.9	606	88.9	12.4	0.2	107	43.0	61
Arapaho town, Custer County	558	260	57.3	59.2	320	5.9	299	98.7	5.7	-	25	72.0	39
Arcadia town, Oklahoma County	232	107	58.6	50.5	136	37.5	85	87.1	31.8	-	5	40.0	2
Ardmore city, Carter County	18 302	9 922	56.3	50.6	10 296	6.6	9 426	93.1	11.4	0.7	1 214	68.6	1 291
Arkoma town, Le Flore County	1 727	898	54.5	48.9	941	8.5	852	91.0	10.7	-	129	60.5	90
Armstrong town, Bryan County	102	52	64.7	53.8	66	7.6	61	96.7	11.5	-	-	(X)	2
Arnett town, Ellis County	398	205	60.1	52.7	239	0.8	233	86.3	8.6	-	24	75.0	26
Asher town, Pottawatomie County	328	175	46.3	41.7	150	6.0	136	89.0	16.2	-	22	36.4	11
Ashland town, Pittsburg County	46	24	63.0	54.2	29	24.1	20	100.0	-	-	8	62.5	9
Atoka city, Atoka County	2 278	1 309	46.1	39.3	1 050	11.0	904	92.6	13.1	-	117	58.1	115
Atwood town, Hughes County	75	30	65.3	56.7	49	4.1	47	93.6	8.5	-	6	100.0	10
Avant town, Osage County	300	147	60.7	49.7	182	6.0	166	92.8	16.3	-	26	65.4	22
Avard town, Woods County	29	16	69.0	68.8	20	10.0	18	77.8	22.2	-	-	(X)	-
Ballou CDP, Mayes County	133	65	67.7	73.8	90	-	90	100.0	7.8	-	-	(X)	-
Barnsdall city, Osage County	996	561	52.2	45.1	520	6.3	481	90.0	14.8	-	87	51.7	60
Bartlesville city	27 097	14 482	58.1	50.1	15 744	5.4	14 607	94.5	14.6	0.3	1 734	64.5	1 474
Osage County (part)	-	-	(X)	(X)	-	(X)	-	(X)	(X)	(X)	-	(X)	-
Washington County (part)	27 097	14 482	58.1	50.1	15 744	5.4	14 607	94.5	14.6	0.3	1 734	64.5	1 474
Bearden town, Okfuskee County	87	42	57.5	47.6	50	6.0	47	87.2	12.8	-	6	16.7	1
Beaver city, Beaver County	1 227	632	55.3	47.9	678	3.7	642	95.6	10.3	-	93	62.4	81
Beggs city, Okmulgee County	898	514	55.2	42.8	496	4.0	476	92.9	10.7	-	71	54.9	49
Belfonte CDP, Sequoyah County	325	149	59.7	54.4	194	4.1	186	94.1	15.1	-	31	83.9	30
Bell CDP, Adair County	510	250	51.4	33.6	257	11.3	224	88.8	27.2	-	17	52.9	12
Bennington town, Bryan County	198	101	44.4	37.6	88	3.4	78	93.6	23.1	-	23	65.2	13
Bernice town, Delaware County	420	206	45.0	36.9	189	0.5	188	96.3	12.2	-	25	28.0	12
Bessie town, Washita County	164	80	51.2	43.8	84	7.1	78	94.9	14.1	-	8	62.5	5
Bethany city, Oklahoma County	16 290	8 715	64.8	59.4	10 542	4.7	9 847	92.2	12.2	0.5	957	68.8	948
Bethel Acres town, Pottawatomie County	2 055	1 016	63.3	57.9	1 294	1.9	1 259	96.6	12.9	-	166	63.9	150
Big Cabin town, Craig County	261	131	63.6	52.7	166	3.6	155	96.1	7.1	-	25	40.0	14
Billings town, Noble County	311	168	72.3	69.0	225	4.4	206	95.6	17.5	-	34	91.2	47
Binger town, Caddo County	555	306	52.8	42.8	293	6.8	266	93.6	12.0	-	31	61.3	20
Bixby city	9 898	5 043	71.2	63.1	7 036	3.2	6 725	95.0	9.2	-	724	62.4	665
Tulsa County (part)	9 806	4 999	71.1	62.9	6 957	3.2	6 646	95.0	9.4	-	719	62.2	654
Wagoner County (part)	92	44	85.9	84.1	79	-	79	100.0	-	-	5	100.0	11
Blackburn town, Pawnee County	54	28	37.0	21.4	20	20.0	16	100.0	18.8	-	6	-	-
Blackwell city, Kay County	5 870	3 138	56.7	50.0	3 326	7.0	3 034	94.5	14.2	-	423	66.2	389
Blair town, Jackson County	682	360	62.9	51.1	425	5.4	396	95.2	13.1	-	54	57.4	40
Blanchard city	2 149	1 137	59.7	51.8	1 283	5.5	1 185	97.1	13.3	-	177	57.1	132
Grady County (part)	36	16	58.3	62.5	21	9.5	19	89.5	21.1	-	2	100.0	3
McClain County (part)	2 113	1 121	59.7	51.7	1 262	5.4	1 166	97.3	13.2	-	175	56.6	129
Bluejacket town, Craig County	208	117	60.6	45.3	126	5.6	117	93.2	7.7	-	29	51.7	25
Boise City city, Cimarron County	1 153	608	58.7	51.3	675	2.1	652	92.5	14.1	-	68	58.8	88
Bokchito town, Bryan County	450	242	53.1	41.3	239	6.3	223	92.8	14.8	-	39	56.4	31
Bokoshe town, Le Flore County	342	180	46.8	41.7	160	9.4	145	97.2	5.5	-	21	57.1	16
Boley town, Okfuskee County	1 034	184	22.1	58.7	229	60.7	90	84.4	11.1	-	14	78.6	22
Boswell town, Choctaw County	513	281	44.6	40.6	229	9.6	207	92.3	16.4	-	45	57.8	36
Bowlegs town, Seminole County	283	153	53.0	51.6	150	6.0	141	91.5	14.2	-	29	44.8	16
Boynton town, Muskogee County	215	113	46.5	47.8	100	6.0	92	89.1	22.8	-	22	68.2	26
Bradley town, Grady County	147	72	53.7	41.7	79	6.3	71	94.4	22.5	-	6	33.3	4
Braggs town, Muskogee County	241	132	52.7	38.6	127	11.8	106	92.5	29.2	-	26	7.7	13
Braman town, Kay County	190	95	67.9	67.4	129	3.1	125	89.6	7.2	-	19	84.2	19
Bray town, Stephens County	822	400	63.4	54.3	521	7.7	469	93.6	15.8	-	39	48.7	27
Breckenridge town, Garfield County	174	85	71.3	58.8	124	8.9	113	97.3	21.2	-	14	57.1	8
Brent CDP, Sequoyah County	365	189	54.5	45.0	199	7.5	171	93.6	8.8	-	19	57.9	5

Table 8. **Employment Status and Journey to Work: 2000**—Con.

[Data based on a sample (except Tables 65-68). For information on confidentiality protection, coverage, sampling error, and nonsampling error, see Appendix G.
For location of definitions, see "How to Use This Census Report"]

State County Place	Population 16 years and over												Own children under 6 years, all parents in family in labor force
			Labor force								Females with own children under 6 years		
			Percent in labor force		Civilian labor force		Workers						
								Means of transportation to work					
	Total	Female	Total	Female	Number	Percent un-employed	Number	Percent using car, truck, or van	Percent in carpools	Percent using public trans-portation	Number	Percent in labor force	
PLACE—Con.													
Bridgeport city, Caddo County	93	37	41.9	40.5	39	5.1	37	100.0	5.4	-	3	-	-
Briggs CDP, Cherokee County	298	148	49.7	29.7	148	6.1	139	85.6	6.5	-	12	41.7	16
Bristow city, Creek County	3 226	1 742	56.3	47.9	1 817	5.8	1 668	96.0	20.6	-	236	58.5	205
Broken Arrow city	54 521	28 443	73.3	64.1	39 928	2.9	38 243	95.1	10.0	0.3	5 108	57.1	3 783
Tulsa County (part)	49 277	25 716	73.3	63.8	36 076	3.0	34 517	95.0	10.2	0.3	4 686	57.4	3 470
Wagoner County (part)	5 244	2 727	73.8	66.3	3 852	1.8	3 726	96.8	7.9	0.1	422	54.3	313
Broken Bow city, McCurtain County	3 025	1 743	56.4	46.6	1 706	11.8	1 485	94.5	24.3	0.8	338	55.3	266
Bromide town	124	63	59.7	46.0	74	6.8	69	97.1	24.6	-	11	63.6	8
Coal County (part)	21	11	52.4	45.5	11	27.3	8	100.0	75.0	-	3	100.0	3
Johnston County (part)	103	52	61.2	46.2	63	3.2	61	96.7	18.0	-	8	50.0	5
Brooksville town, Pottawatomie County	61	38	49.2	36.8	30	-	27	100.0	-	-	14	14.3	2
Brush Creek CDP, Delaware County	23	7	65.2	71.4	15	-	15	73.3	-	-	-	(X)	-
Brushy CDP, Sequoyah County	601	296	50.2	38.5	302	11.6	255	92.2	18.4	-	46	32.6	13
Buffalo town, Harper County	945	502	62.0	52.2	584	1.4	572	94.6	11.5	-	45	64.4	40
Bull Hollow CDP, Delaware County	60	32	45.0	37.5	27	25.9	20	100.0	-	-	7	100.0	11
Burbank town, Osage County	96	54	61.5	53.7	59	3.4	52	100.0	7.7	-	8	50.0	8
Burlington town, Alfalfa County	129	68	72.1	67.6	93	-	91	91.2	6.6	-	13	69.2	10
Burns Flat town, Washita County	1 255	674	62.5	51.9	783	5.5	728	93.3	13.5	-	127	47.2	81
Bushyhead CDP, Rogers County	792	390	64.0	57.7	507	1.6	490	93.3	18.8	-	69	63.8	73
Butler town, Custer County	274	131	58.4	47.3	160	5.0	152	94.7	18.4	1.3	17	70.6	18
Byars town, McClain County	203	106	45.3	40.6	92	5.4	85	100.0	16.5	-	14	42.9	6
Byng town, Pontotoc County	820	409	62.9	56.7	516	6.8	478	94.4	12.8	-	38	73.7	27
Byron town, Alfalfa County	32	16	59.4	50.0	19	-	19	89.5	-	-	-	(X)	-
Cache city, Comanche County	1 755	953	61.9	54.0	1 058	7.2	966	93.7	18.2	0.7	131	53.4	95
Caddo town, Bryan County	745	406	56.1	47.0	418	2.2	405	96.8	14.3	-	43	60.5	32
Calera town, Bryan County	1 296	705	57.3	52.3	742	5.3	681	95.2	12.9	1.3	99	65.7	115
Calumet town, Canadian County	383	212	65.5	55.2	251	7.2	217	92.6	16.6	-	50	42.0	31
Calvin town, Hughes County	214	124	55.1	49.2	118	5.9	109	89.0	14.7	1.8	28	50.0	11
Camargo town, Dewey County	96	51	43.8	31.4	42	4.8	40	100.0	7.5	-	-	(X)	-
Cameron town, Le Flore County	256	128	51.2	41.4	131	7.6	121	98.3	24.0	-	14	35.7	4
Canadian town, Pittsburg County	195	118	50.3	38.1	98	7.1	87	83.9	16.1	-	4	100.0	4
Caney town, Atoka County	148	80	45.3	46.3	67	3.0	58	89.7	24.1	3.4	17	47.1	10
Canton town, Blaine County	487	276	54.8	43.1	267	7.5	243	93.4	14.0	-	28	35.7	11
Canute town, Washita County	433	211	65.1	57.8	282	5.3	265	94.0	18.1	-	26	73.1	25
Capron town, Woods County	35	11	60.0	54.5	21	-	20	100.0	15.0	-	2	-	-
Cardin town, Ottawa County	111	53	46.8	28.3	52	30.8	35	88.6	22.9	-	10	20.0	2
Carlile CDP, Sequoyah County	539	251	54.0	47.0	291	12.4	253	95.3	17.0	-	51	47.1	23
Carmen town, Alfalfa County	329	192	50.8	40.6	167	1.2	158	91.8	15.2	-	21	23.8	6
Carnegie town, Caddo County	1 236	678	49.6	43.2	613	6.2	575	93.0	14.6	-	72	56.9	68
Carney town, Lincoln County	488	263	53.3	43.3	260	6.2	244	96.7	22.5	1.6	49	55.1	35
Carrier town, Garfield County	61	25	62.3	52.0	38	7.9	35	100.0	-	-	3	100.0	8
Carter town, Beckham County	200	97	59.5	44.3	119	9.2	106	96.2	6.6	-	17	70.6	11
Cashion town	467	254	65.5	56.3	306	7.2	282	92.9	3.2	-	28	78.6	33
Kingfisher County (part)	362	198	63.5	56.6	230	7.4	211	91.0	2.4	-	23	73.9	28
Logan County (part)	105	56	72.4	55.4	76	6.6	71	98.6	5.6	-	5	100.0	5
Castle town, Okfuskee County	91	46	56.0	65.2	51	13.7	44	100.0	29.5	-	5	100.0	11
Catoosa city	4 026	2 251	64.3	55.5	2 589	5.3	2 437	96.3	11.8	-	329	55.6	268
Rogers County (part)	2 865	1 617	67.1	57.7	1 923	5.1	1 816	96.4	10.7	-	231	48.9	177
Wagoner County (part)	1 161	634	57.4	49.8	666	5.9	621	96.1	15.0	-	98	71.4	91
Cayuga CDP, Delaware County	77	45	64.9	51.1	50	-	50	86.0	18.0	-	4	-	-
Cedar Crest CDP, Mayes County	183	89	61.7	69.7	113	17.7	93	100.0	46.2	-	-	(X)	-
Cedar Valley city, Logan County	62	26	51.6	50.0	32	-	32	90.6	9.4	-	-	(X)	-
Cement town, Caddo County	403	213	50.1	48.4	202	4.5	188	93.1	17.0	-	29	69.0	22
Centrahoma city, Coal County	55	25	52.7	40.0	29	17.2	24	87.5	25.0	12.5	4	50.0	1
Central High town, Stephens County	690	344	61.0	50.6	418	3.8	404	93.1	12.4	-	65	52.3	59
Chandler city, Lincoln County	2 170	1 162	55.7	46.1	1 205	5.7	1 105	92.7	12.9	-	149	65.1	164
Chattanooga town	316	168	65.8	56.0	208	2.4	198	92.4	7.6	-	27	70.4	22
Comanche County (part)	316	168	65.8	56.0	208	2.4	198	92.4	7.6	-	27	70.4	22
Tillman County (part)	-	-	(X)	(X)	-	(X)	-	(X)	(X)	(X)	-	(X)	-
Checotah city, McIntosh County	2 651	1 534	51.0	43.7	1 352	12.0	1 163	89.1	16.4	0.9	192	66.7	200
Chelsea city, Rogers County	1 597	895	54.1	43.6	864	3.7	825	93.9	17.5	0.2	142	49.3	106
Cherokee city, Alfalfa County	1 274	680	60.3	51.8	766	2.3	739	95.8	9.2	-	81	77.8	100
Cherry Tree CDP, Adair County	891	445	58.4	54.2	520	11.7	440	98.2	30.0	0.9	61	63.9	67
Chewey CDP, Adair County	122	65	47.5	43.1	58	6.9	52	78.8	19.2	-	10	60.0	7
Cheyenne town, Roger Mills County	629	342	55.5	51.2	349	1.1	331	90.9	14.2	0.9	45	77.8	38
Chickasha city, Grady County	12 515	6 937	57.1	49.8	7 137	7.5	6 524	94.1	12.5	0.2	853	64.6	750
Choctaw city, Oklahoma County	7 329	3 799	68.9	62.7	4 963	3.0	4 786	96.9	9.9	-	502	67.1	455
Chouteau town, Mayes County	1 516	792	61.9	54.9	939	6.9	858	95.5	12.0	-	99	57.6	80
Christie CDP, Adair County	117	72	53.8	34.7	63	7.9	58	100.0	15.5	-	7	100.0	12
Cimarron City town, Logan County	98	46	64.3	60.9	63	3.2	61	96.7	-	-	-	(X)	-
Claremore city, Rogers County	11 997	6 365	61.4	54.9	7 368	4.4	6 931	95.5	12.3	-	1 056	64.7	903
Clayton town, Pushmataha County	524	284	51.1	45.1	268	6.3	248	89.5	16.1	0.8	44	70.5	42
Clearview town, Okfuskee County	37	20	43.2	20.0	16	-	16	100.0	25.0	-	2	100.0	2

Table 8. **Employment Status and Journey to Work: 2000**—Con.

[Data based on a sample (except Tables 65-68). For information on confidentiality protection, coverage, sampling error, and nonsampling error, see Appendix G.
For location of definitions, see "How to Use This Census Report"]

State County Place	Population 16 years and over												Own children under 6 years, all parents in family in labor force
			Labor force								Females with own children under 6 years		
			Percent in labor force		Civilian labor force		Workers						
								Means of transportation to work					
	Total	Female	Total	Female	Number	Percent un-employed	Number	Percent using car, truck, or van	Percent in carpools	Percent using public trans-portation	Number	Percent in labor force	
PLACE—Con.													
Cleora CDP, Delaware County	951	476	46.1	35.1	438	8.0	393	93.6	7.9	0.8	24	33.3	28
Cleo Springs town, Major County	274	143	75.9	62.9	208	4.3	198	95.5	10.1	-	12	100.0	19
Cleveland city, Pawnee County	2 521	1 365	55.8	47.0	1 404	6.0	1 292	93.1	17.6	-	160	64.4	151
Clinton city	6 874	3 620	58.0	50.1	3 968	5.0	3 692	93.2	21.5	0.5	453	55.4	339
Custer County (part)	6 874	3 620	58.0	50.1	3 968	5.0	3 692	93.2	21.5	0.5	453	55.4	339
Washita County (part)	-	-	(X)	(X)	-	(X)	-	(X)	(X)	(X)	-	(X)	-
Cloud Creek CDP, Delaware County	54	26	61.1	57.7	33	27.3	24	100.0	12.5	-	-	(X)	-
Coalgate city, Coal County	1 591	873	49.3	46.3	785	8.0	710	91.8	21.0	1.7	111	66.7	105
Colbert town, Bryan County	878	495	53.1	47.3	466	5.2	429	99.1	16.8	-	52	63.5	33
Colcord town, Delaware County	562	316	58.7	51.3	330	12.7	282	95.4	26.2	-	69	63.8	50
Cole town, McClain County	377	175	67.1	61.1	253	2.8	236	85.6	13.1	-	18	88.9	22
Collinsville city	3 072	1 581	67.4	59.8	2 070	5.3	1 888	93.6	15.2	0.6	266	81.6	269
Rogers County (part)	21	6	100.0	100.0	21	-	21	100.0	100.0	-	-	(X)	-
Tulsa County (part)	3 051	1 575	67.2	59.6	2 049	5.4	1 867	93.6	14.2	0.6	266	81.6	269
Colony town, Washita County	153	70	48.4	44.3	74	4.1	71	100.0	2.8	-	1	-	-
Comanche city, Stephens County	1 193	625	53.6	45.3	640	8.3	578	96.9	14.2	-	95	54.7	64
Commerce city, Ottawa County	1 929	1 036	56.0	52.8	1 081	10.9	951	94.8	19.2	-	152	74.3	167
Cooperton town, Kiowa County	18	5	33.3	-	6	-	6	100.0	-	-	-	(X)	2
Copan town, Washington County	614	326	58.8	53.7	361	8.9	317	94.6	17.7	-	47	57.4	29
Copeland CDP, Delaware County	1 160	560	59.1	55.2	686	9.8	619	93.1	13.9	-	51	66.7	32
Corn town, Washita County	447	273	48.1	37.7	215	1.9	209	83.7	13.4	-	18	55.6	18
Cornish town, Jefferson County	135	69	56.3	49.3	76	11.8	67	100.0	32.8	-	9	66.7	14
Council Hill town, Muskogee County	117	59	35.9	18.6	42	-	40	87.5	20.0	-	11	-	-
Covington town, Garfield County	418	225	60.8	50.2	254	3.5	237	94.1	10.5	-	20	65.0	16
Coweta city, Wagoner County	5 150	2 693	70.0	60.7	3 589	4.1	3 380	96.3	14.3	-	466	63.1	457
Cowlington town, Le Flore County	98	50	51.0	40.0	50	-	50	96.0	12.0	-	5	40.0	2
Coyle town, Logan County	253	112	68.8	59.8	174	5.2	159	95.0	13.2	-	15	60.0	8
Crescent city, Logan County	1 026	543	56.3	50.6	578	3.5	550	93.1	11.3	-	88	64.8	55
Cromwell town, Seminole County	173	99	52.6	46.5	91	8.8	83	89.2	24.1	-	18	77.8	17
Crowder town, Pittsburg County	283	164	61.5	54.9	174	10.9	144	95.1	24.3	-	14	50.0	9
Cushing city, Payne County	6 698	3 159	47.9	47.8	3 206	5.2	2 985	95.5	12.0	-	418	55.7	315
Custer City town, Custer County	311	168	60.8	56.0	189	1.6	181	89.0	19.9	-	17	88.2	25
Cyril town, Caddo County	848	468	50.8	43.6	426	2.3	411	92.2	16.1	0.2	61	44.3	43
Dacoma town, Woods County	99	50	69.7	54.0	69	-	69	97.1	7.2	-	2	100.0	4
Davenport town, Lincoln County	647	347	58.1	47.0	376	3.5	356	97.8	16.0	-	60	50.0	62
Davidson town, Tillman County	295	143	53.2	43.4	157	19.1	124	98.4	13.7	-	17	64.7	11
Davis city	2 005	1 117	59.1	51.8	1 178	8.7	1 051	93.9	13.6	-	147	53.1	97
Garvin County (part)	-	-	(X)	(X)	-	(X)	-	(X)	(X)	(X)	-	(X)	-
Murray County (part)	2 005	1 117	59.1	51.8	1 178	8.7	1 051	93.9	13.6	-	147	53.1	97
Deer Creek town, Grant County	113	57	51.3	42.1	58	3.4	56	73.2	7.1	-	11	63.6	13
Delaware town, Nowata County	342	173	54.7	49.1	187	11.8	160	96.9	20.0	1.3	29	58.6	31
Del City city, Oklahoma County	16 938	9 003	61.1	53.2	10 020	6.1	9 570	95.7	12.5	-	1 315	63.8	1 245
Dennis CDP, Delaware County	174	91	57.5	45.1	100	7.0	93	93.5	53.8	-	9	44.4	7
Depew town, Creek County	402	216	55.7	44.9	223	0.9	212	93.4	23.6	-	31	54.8	20
Devol town, Cotton County	121	57	69.4	66.7	84	-	84	86.9	7.1	-	13	84.6	12
Dewar town, Okmulgee County	684	355	63.2	54.1	430	7.4	392	88.3	17.3	-	43	44.2	35
Dewey city, Washington County	2 424	1 321	58.3	55.9	1 412	3.9	1 357	95.0	17.5	-	172	61.6	139
Dibble town, McClain County	249	130	59.4	51.5	148	6.1	130	90.8	6.9	-	16	25.0	7
Dickson town, Carter County	860	416	64.0	53.8	550	3.5	515	93.6	17.7	-	50	74.0	55
Dill City town, Washita County	417	218	50.6	44.5	211	7.1	194	94.3	12.4	-	27	44.4	17
Disney town, Mayes County	193	103	45.1	45.6	87	-	87	94.3	10.3	-	8	100.0	8
Dodge CDP, Delaware County	49	21	81.6	81.0	40	-	40	85.0	-	-	-	(X)	-
Dotyville CDP, Ottawa County	12	6	50.0	100.0	6	-	6	100.0	-	-	-	(X)	-
Dougherty town, Murray County	188	84	55.3	54.8	104	4.8	97	99.0	17.5	-	10	50.0	7
Douglas town, Garfield County	29	15	65.5	40.0	19	-	19	89.5	-	-	4	50.0	1
Dover town, Kingfisher County	277	154	65.0	55.8	180	4.4	172	94.8	18.0	-	34	50.0	15
Dripping Springs CDP, Delaware County	23	12	47.8	41.7	11	-	11	100.0	18.2	-	2	100.0	5
Drummond town, Garfield County	323	159	66.6	51.6	215	4.2	199	95.5	11.1	-	24	83.3	24
Drumright city	2 219	1 218	54.0	45.5	1 199	10.1	1 052	93.9	12.4	-	159	47.2	108
Creek County (part)	2 157	1 185	54.8	46.1	1 182	10.2	1 035	93.8	12.1	-	152	47.4	103
Payne County (part)	62	33	27.4	24.2	17	-	17	100.0	29.4	-	7	42.9	5
Dry Creek CDP, Cherokee County	175	89	48.0	48.3	84	8.3	77	92.2	2.6	-	7	57.1	2
Duchess Landing CDP, McIntosh County	34	15	82.4	100.0	28	-	21	100.0	-	-	8	100.0	6
Duncan city, Stephens County	17 756	9 516	56.1	50.2	9 950	7.2	9 127	95.4	13.9	-	1 138	60.8	1 138
Durant city, Bryan County	10 764	5 768	60.1	54.0	6 465	8.8	5 790	93.7	13.6	0.1	714	57.8	561
Dustin town, Hughes County	346	165	39.3	37.0	136	9.6	113	85.8	17.7	-	16	18.8	7
Dwight Mission CDP, Sequoyah County	44	21	70.5	52.4	31	9.7	28	100.0	-	-	3	-	-
Eakly town, Caddo County	205	99	64.4	55.6	132	8.3	120	87.5	15.0	-	8	50.0	8
Earlsboro town, Pottawatomie County	420	206	52.4	40.8	220	6.4	206	88.8	11.7	-	30	36.7	17
East Duke town, Jackson County	333	175	61.3	49.7	204	6.9	187	94.7	8.0	-	34	35.3	8
Edmond city, Oklahoma County	51 877	27 378	70.2	62.5	36 137	3.0	34 865	93.0	8.3	0.3	4 208	64.4	3 443
Eldon CDP, Cherokee County	698	360	59.0	53.3	412	1.9	404	95.8	16.8	-	65	49.2	43
Eldorado town, Jackson County	409	222	48.9	45.9	198	6.1	184	96.7	7.6	-	33	60.6	27
Elgin city, Comanche County	872	462	62.2	55.0	524	3.1	511	95.1	11.0	0.4	71	62.0	63
Elk City city, Beckham County	8 021	4 243	61.0	52.9	4 890	6.9	4 460	93.7	15.2	0.2	643	67.7	540

Table 8. **Employment Status and Journey to Work: 2000**—Con.

[Data based on a sample (except Tables 65-68). For information on confidentiality protection, coverage, sampling error, and nonsampling error, see Appendix G.
For location of definitions, see "How to Use This Census Report"]

State County Place	Population 16 years and over												Own children under 6 years, all parents in family in labor force
			Labor force								Females with own children under 6 years		
			Percent in labor force		Civilian labor force		Workers						
								Means of transportation to work					
	Total	Female	Total	Female	Number	Percent un-employed	Number	Percent using car, truck, or van	Percent in carpools	Percent using public trans-portation	Number	Percent in labor force	
PLACE—Con.													
Elmer town, Jackson County	69	36	40.6	33.3	28	7.1	26	100.0	23.1	-	5	40.0	3
Elmore City town, Garvin County	603	300	56.6	46.7	341	7.9	307	92.5	18.6	1.3	39	69.2	53
El Reno city, Canadian County	12 942	5 842	55.0	55.7	7 117	5.6	6 594	93.4	12.1	0.3	760	68.2	800
Empire City town, Stephens County	606	298	64.7	56.4	392	3.1	377	94.2	6.4	-	58	65.5	39
Enid city, Garfield County	36 837	19 382	62.5	54.3	21 884	5.5	21 426	94.3	12.7	0.3	2 542	64.9	2 176
Erick city, Beckham County	815	441	50.7	46.5	413	8.5	374	94.4	16.8	-	49	69.4	40
Erin Springs town, Garvin County	85	43	38.8	34.9	33	-	33	100.0	-	-	-	(X)	-
Etowah town, Cleveland County	91	39	62.6	51.3	57	-	55	100.0	18.2	-	11	63.6	13
Eufaula city, McIntosh County	2 148	1 200	46.5	42.5	999	7.4	916	91.5	16.5	2.8	124	66.9	86
Evening Shade CDP, Sequoyah County	407	182	50.4	58.2	201	4.0	197	100.0	35.0	-	21	47.6	10
Fairfax town, Osage County	1 186	685	51.0	45.4	603	10.1	534	94.0	21.0	-	67	50.7	42
Fairfield CDP, Adair County	273	139	55.3	51.1	151	4.6	136	91.9	15.4	-	29	55.2	15
Fairland town, Ottawa County	819	438	53.8	49.8	441	5.0	415	92.5	20.5	-	30	36.7	21
Fairmont town, Garfield County	111	56	73.9	58.9	77	-	82	87.8	15.9	-	6	100.0	5
Fair Oaks town	86	39	51.2	43.6	44	-	44	79.5	13.6	-	7	57.1	7
Rogers County (part)	5	2	40.0	-	2	-	2	100.0	-	-	-	(X)	-
Wagoner County (part)	81	37	51.9	45.9	42	-	42	78.6	14.3	-	7	57.1	7
Fairview city, Major County	2 193	1 215	60.7	52.5	1 331	4.7	1 235	92.6	12.5	-	163	72.4	134
Fallis town, Lincoln County	21	6	47.6	16.7	10	-	10	100.0	-	-	1	100.0	2
Fanshawe town	308	150	46.8	31.3	144	5.6	136	84.6	19.1	-	22	45.5	9
Latimer County (part)	-	-	(X)	(X)	-	(X)	-	(X)	(X)	(X)	-	(X)	-
Le Flore County (part)	308	150	46.8	31.3	144	5.6	136	84.6	19.1	-	22	45.5	9
Fargo town, Ellis County	270	128	72.6	67.2	196	4.1	184	91.8	9.2	-	25	76.0	30
Faxon town, Comanche County	115	54	61.7	57.4	71	1.4	70	97.1	42.9	-	6	33.3	2
Fitzhugh town, Pontotoc County	153	82	62.7	61.0	96	4.2	92	95.7	29.3	-	12	100.0	19
Fletcher town, Comanche County	817	449	54.7	46.5	434	5.8	407	92.1	11.8	1.7	64	48.4	34
Flint Creek CDP, Delaware County	452	218	69.9	64.2	316	9.5	284	96.5	18.3	-	26	61.5	21
Flute Springs CDP, Sequoyah County	191	87	49.2	41.4	94	2.1	92	100.0	20.7	-	18	27.8	5
Foraker town, Osage County	12	7	58.3	42.9	7	-	7	100.0	-	-	-	(X)	-
Forest Park town, Oklahoma County	911	465	64.1	61.5	581	4.5	538	98.0	10.2	-	24	100.0	27
Forgan town, Beaver County	383	197	68.4	57.4	262	2.3	253	94.1	9.5	-	27	51.9	19
Fort Cobb town, Caddo County	474	261	55.7	44.4	264	4.2	251	94.8	12.4	0.4	50	58.0	25
Fort Coffee town, Le Flore County	372	185	58.3	57.3	217	2.8	198	90.4	9.1	-	19	31.6	6
Fort Gibson town	2 929	1 570	65.0	55.5	1 903	6.8	1 706	96.5	12.8	-	264	57.6	181
Cherokee County (part)	13	7	23.1	-	3	-	3	100.0	-	-	-	(X)	-
Muskogee County (part)	2 916	1 563	65.2	55.7	1 900	6.8	1 703	96.5	12.8	-	264	57.6	181
Fort Supply town, Woodward County	258	135	57.0	48.1	147	3.4	136	91.2	11.0	-	14	57.1	9
Fort Towson town, Choctaw County	485	254	45.8	37.8	222	21.6	172	92.4	20.3	-	41	29.3	17
Foss town, Washita County	105	49	62.9	61.2	66	-	66	95.5	25.8	-	4	100.0	11
Foyil town, Rogers County	189	98	59.3	43.9	112	-	109	94.5	22.9	-	14	21.4	5
Francis town, Pontotoc County	263	148	55.9	50.0	147	2.7	140	95.7	19.3	-	20	85.0	20
Frederick city, Tillman County	3 493	1 944	50.6	40.0	1 750	3.8	1 676	96.3	15.2	0.4	246	59.8	165
Freedom town, Woods County	181	90	58.0	52.2	105	2.9	102	88.2	8.8	-	14	42.9	9
Gage town, Ellis County	355	181	64.5	59.1	229	3.1	213	87.3	18.3	-	21	61.9	18
Gans town, Sequoyah County	155	88	52.9	39.8	82	-	80	90.0	12.5	-	13	61.5	9
Garber city, Garfield County	634	335	55.7	46.9	353	2.0	344	95.1	12.8	-	50	50.0	40
Garvin town, McCurtain County	110	53	68.2	64.2	75	-	75	100.0	34.7	-	11	81.8	9
Gate town, Beaver County	77	46	45.5	41.3	35	2.9	31	87.1	-	6.5	3	100.0	7
Geary city	924	483	52.2	49.3	480	7.9	434	92.4	21.2	0.9	81	56.8	61
Blaine County (part)	840	437	51.9	49.7	436	7.1	396	92.2	20.5	1.0	78	57.7	56
Canadian County (part)	84	46	54.8	45.7	44	15.9	38	94.7	28.9	-	3	33.3	5
Gene Autry town, Carter County	72	38	54.2	50.0	39	15.4	30	93.3	-	-	9	55.6	5
Geronimo town, Comanche County	700	369	59.6	54.5	402	7.7	378	97.9	12.2	-	73	57.5	50
Gerty town, Hughes County	76	37	60.5	51.4	46	-	46	87.0	-	-	4	50.0	4
Glencoe town, Payne County	460	263	64.1	56.7	293	5.5	268	95.9	20.9	-	25	56.0	15
Glenpool city, Tulsa County	5 700	3 019	77.8	69.5	4 427	3.1	4 179	96.1	12.4	-	589	71.3	531
Goldsby town, McClain County	944	477	71.2	66.0	672	2.7	649	89.2	9.1	-	75	65.3	52
Goltry town, Alfalfa County	230	121	60.0	53.7	138	4.3	130	90.0	20.8	-	13	15.4	7
Goodwell town, Texas County	1 000	454	66.9	61.5	669	11.5	583	90.6	16.6	-	65	67.7	54
Gore town, Sequoyah County	749	411	57.3	53.8	429	2.3	414	95.9	23.4	-	39	79.5	39
Gotebo town, Kiowa County	232	120	55.2	52.5	128	7.8	115	91.3	10.4	-	10	100.0	9
Gould town, Harmon County	153	77	68.6	68.8	105	6.7	97	100.0	18.6	-	7	71.4	16
Gracemont town, Caddo County	260	144	59.6	54.9	155	4.5	144	93.8	16.0	-	24	75.0	14
Grainola town, Osage County	29	18	55.2	55.6	16	12.5	14	100.0	-	-	-	(X)	-
Grandfield city, Tillman County	839	449	48.4	40.1	404	3.5	384	96.6	13.5	0.5	47	53.2	34
Grand Lake Towne town, Mayes County	59	25	62.7	68.0	37	5.4	35	85.7	5.7	-	6	100.0	6
Granite town, Greer County	1 620	404	25.1	45.3	407	6.1	375	94.9	15.2	-	45	73.3	46
Grayson town, Okmulgee County	110	53	50.9	45.3	54	9.3	51	96.1	37.3	-	8	100.0	16
Greasy CDP, Adair County	305	157	54.1	42.7	165	7.9	152	98.0	25.0	2.0	23	43.5	9
Greenfield town, Blaine County	91	47	63.7	55.3	58	-	58	96.6	10.3	-	-	(X)	-
Gregory CDP, Rogers County	138	75	79.7	73.3	110	-	110	85.5	30.9	-	19	100.0	23
Grove city, Delaware County	4 173	2 333	47.9	43.4	2 000	7.8	1 812	93.5	14.8	-	252	60.7	217
Guthrie city, Logan County	7 984	4 463	61.4	57.5	4 898	7.7	4 423	90.3	12.5	-	462	64.9	395
Guymon city, Texas County	7 785	3 780	68.4	58.5	5 325	5.7	4 949	92.7	21.6	0.6	716	60.3	580

Table 8. **Employment Status and Journey to Work: 2000**—Con.

[Data based on a sample (except Tables 65-68). For information on confidentiality protection, coverage, sampling error, and nonsampling error, see Appendix G.
For location of definitions, see "How to Use This Census Report"]

State County Place	Population 16 years and over												Own children under 6 years, all parents in family in labor force
			Labor force								Females with own children under 6 years		
			Percent in labor force		Civilian labor force		Workers						
								Means of transportation to work					
	Total	Female	Total	Female	Number	Percent un-employed	Number	Percent using car, truck, or van	Percent in carpools	Percent using public trans-portation	Number	Percent in labor force	
PLACE—Con.													
Haileyville city, Pittsburg County	664	365	49.1	40.8	323	6.8	289	99.0	16.3	-	57	42.1	39
Hallett town, Pawnee County	103	56	50.5	32.1	52	9.6	45	86.7	26.7	-	12	-	-
Hall Park town, Cleveland County	836	433	73.3	70.2	612	1.3	596	94.3	7.7	0.5	43	67.4	33
Hammon town	338	168	63.3	60.1	214	7.5	196	96.4	16.3	-	17	70.6	13
Custer County (part)	3	2	-	-	-	(X)	-	(X)	(X)	(X)	-	(X)	-
Roger Mills County (part)	335	166	63.9	60.8	214	7.5	196	96.4	16.3	-	17	70.6	13
Hanna town, McIntosh County	81	46	58.0	52.2	47	10.6	42	100.0	28.6	-	9	33.3	10
Hardesty town, Texas County	220	132	60.9	56.8	134	9.7	121	87.6	38.0	-	18	33.3	17
Harrah city, Oklahoma County	3 557	1 909	65.0	57.0	2 262	3.4	2 203	96.0	10.4	0.1	263	65.8	224
Hartshorne city, Pittsburg County	1 645	889	48.1	42.3	792	11.7	680	99.1	13.1	-	98	38.8	44
Haskell town, Muskogee County	1 362	729	51.0	43.1	695	8.3	633	95.7	15.2	-	99	63.6	77
Hastings town, Jefferson County	136	61	73.5	60.7	100	3.0	95	97.9	24.2	-	10	80.0	7
Haworth town, McCurtain County	260	121	52.7	43.0	137	16.8	114	91.2	14.9	-	20	50.0	23
Headrick town, Jackson County	114	56	57.0	53.6	65	4.6	57	94.7	28.1	-	8	87.5	10
Healdton city, Carter County	2 214	1 190	53.3	46.6	1 179	5.1	1 092	94.9	14.7	-	128	52.3	84
Heavener city, Le Flore County	2 483	1 270	56.6	45.0	1 405	6.7	1 283	95.3	34.6	0.5	200	57.5	150
Helena town, Alfalfa County	360	207	57.5	56.5	207	2.4	199	77.4	6.0	-	23	82.6	23
Hendrix town, Bryan County	63	30	44.4	13.3	28	7.1	26	100.0	15.4	-	-	(X)	-
Hennessey town, Kingfisher County	1 518	820	56.8	45.5	862	4.8	817	96.1	17.0	-	131	57.3	98
Henryetta city, Okmulgee County	4 779	2 630	47.8	42.5	2 285	9.9	1 991	93.5	12.1	-	317	61.8	215
Hickory town, Murray County	62	27	48.4	37.0	30	-	30	100.0	13.3	-	10	20.0	2
Hillsdale town, Garfield County	76	38	61.8	50.0	47	-	47	100.0	10.6	-	11	36.4	6
Hinton town, Caddo County	1 786	598	35.7	55.5	634	5.4	587	95.2	18.2	-	107	62.6	74
Hitchcock town, Blaine County	109	63	64.2	60.3	70	5.7	66	90.9	22.7	-	6	66.7	7
Hitchita town, McIntosh County	90	49	38.9	32.7	35	5.7	33	84.8	24.2	-	7	71.4	6
Hobart city, Kiowa County	3 155	1 644	55.2	49.6	1 743	6.0	1 612	94.0	13.2	-	218	60.1	186
Hoffman town, Okmulgee County	107	56	53.3	55.4	57	3.5	53	96.2	35.8	-	4	50.0	4
Holdenville city, Hughes County	3 661	2 032	50.2	41.7	1 839	6.4	1 690	98.3	16.0	-	270	64.1	202
Hollis city, Harmon County	1 795	958	50.4	40.4	904	9.6	792	93.2	13.1	-	88	48.9	63
Hollister town, Tillman County	36	9	27.8	-	10	10.0	9	100.0	-	-	-	(X)	-
Hominy city, Osage County	1 856	995	55.1	46.2	1 022	7.5	935	96.7	20.2	0.5	151	51.0	129
Hooker city, Texas County	1 365	705	65.2	56.2	890	2.8	832	95.1	13.1	0.2	117	55.6	89
Hoot Owl town, Mayes County	-	-	(X)	(X)	-	(X)	-	(X)	(X)	(X)	-	(X)	-
Horntown town, Hughes County	48	24	75.0	62.5	36	-	36	94.4	19.4	-	2	100.0	2
Howe town, Le Flore County	526	257	54.6	45.9	287	14.6	245	92.7	9.8	0.8	48	54.2	43
Hugo city, Choctaw County	4 224	2 449	48.3	43.2	2 035	8.6	1 840	94.1	18.3	-	342	64.9	289
Hulbert town, Cherokee County	420	233	55.0	47.2	231	16.0	194	92.8	10.8	-	49	55.1	31
Hunter town, Garfield County	144	72	62.5	58.3	90	6.7	84	94.0	4.8	-	17	52.9	18
Hydro town	879	478	54.4	48.1	478	4.2	450	95.8	11.1	-	49	75.5	40
Blaine County (part)	268	166	38.8	28.9	104	-	104	98.1	7.7	-	8	75.0	7
Caddo County (part)	611	312	61.2	58.3	374	5.3	346	95.1	12.1	-	41	75.6	33
Idabel city, McCurtain County	5 164	2 830	50.5	46.7	2 607	11.0	2 298	93.9	15.1	0.4	463	67.2	462
Indiahoma town, Comanche County	269	135	58.4	54.1	157	7.6	138	91.3	17.4	-	27	55.6	34
Indianola town, Pittsburg County	140	58	52.1	44.8	73	6.8	68	91.2	11.8	-	15	46.7	8
Inola town, Rogers County	1 159	596	63.8	57.4	737	4.3	702	96.7	13.4	-	112	50.0	77
Iron Post CDP, Mayes County	119	46	58.8	52.2	70	-	70	100.0	-	-	7	100.0	8
Jamestown town, Rogers County	15	4	46.7	50.0	7	-	7	57.1	-	-	-	(X)	-
Jay city, Delaware County	1 862	1 034	57.9	51.8	1 075	6.0	998	88.2	15.7	3.4	143	51.7	130
Jefferson town, Grant County	33	14	75.8	71.4	25	-	25	100.0	8.0	-	-	(X)	-
Jenks city, Tulsa County	7 011	3 688	71.8	64.8	5 020	1.7	4 860	94.9	11.1	0.1	477	51.4	396
Jennings town, Pawnee County	315	167	56.8	43.7	179	6.1	168	90.5	23.8	-	14	35.7	6
Jet town, Alfalfa County	203	101	51.7	37.6	105	4.8	100	95.0	22.0	-	11	54.5	4
Johnson town, Pottawatomie County	195	115	57.4	53.9	112	8.0	96	99.0	25.0	-	10	50.0	3
Jones town, Oklahoma County	1 932	995	59.2	52.2	1 135	3.6	1 094	96.1	13.3	-	132	65.9	87
Justice CDP, Rogers County	1 009	507	69.0	64.1	696	5.9	624	92.9	3.7	-	62	85.5	62
Kansas town, Delaware County	515	264	59.6	52.7	307	15.6	250	90.8	14.8	-	41	68.3	36
Kaw City city, Kay County	279	159	61.3	52.8	171	3.5	165	95.2	11.5	1.2	21	66.7	13
Kellyville town, Creek County	691	354	58.5	48.0	404	5.4	370	97.3	15.1	-	47	53.2	24
Kemp town, Bryan County	107	57	53.3	43.9	57	3.5	55	100.0	23.6	-	6	66.7	8
Kendrick town, Lincoln County	103	54	63.1	57.4	65	6.2	61	100.0	23.0	-	9	77.8	17
Kenefic town, Bryan County	149	73	65.1	56.2	97	8.2	89	95.5	24.7	-	18	66.7	22
Keota town, Haskell County	352	189	51.1	40.7	180	5.0	166	97.0	15.7	0.6	41	68.3	31
Ketchum town, Craig County	221	137	65.2	56.9	144	4.2	136	96.3	14.0	-	16	62.5	10
Keyes town, Cimarron County	292	156	55.8	50.0	163	1.2	151	86.8	8.6	-	25	60.0	14
Keys CDP, Cherokee County	255	156	65.9	55.8	168	19.6	129	80.6	10.1	-	30	76.7	33
Kiefer town, Creek County	749	399	65.6	60.4	491	3.3	462	94.6	16.7	-	52	65.4	39
Kildare town, Kay County	71	48	60.6	54.2	43	7.0	40	85.0	22.5	-	9	44.4	1
Kingfisher city, Kingfisher County	3 385	1 835	62.2	52.9	2 106	4.6	1 987	95.7	12.2	-	233	61.4	176
Kingston town, Marshall County	1 071	584	55.3	48.5	592	6.3	543	94.5	22.1	-	68	69.1	66
Kinta town, Haskell County	191	102	42.9	28.4	82	-	76	97.4	21.1	-	22	36.4	11
Kiowa town, Pittsburg County	523	271	48.4	42.4	253	8.3	231	94.8	6.1	-	36	55.6	19
Knowles town, Beaver County	15	9	53.3	44.4	8	-	8	75.0	-	-	5	-	-
Konawa city, Seminole County	1 099	606	52.0	45.4	571	16.1	469	90.6	11.9	-	79	58.2	45
Krebs city, Pittsburg County	1 562	825	61.2	52.7	956	6.4	886	97.9	13.1	-	137	61.3	105
Kremlin town, Garfield County	199	95	58.8	49.5	116	4.3	108	95.4	16.7	-	7	42.9	4
Lahoma town, Garfield County	426	238	69.7	63.9	295	2.4	288	95.1	8.3	-	37	73.0	32
Lake Aluma town, Oklahoma County	75	40	66.7	52.5	50	-	50	100.0	-	-	2	100.0	4

Table 8. **Employment Status and Journey to Work: 2000**—Con.

[Data based on a sample (except Tables 65-68). For information on confidentiality protection, coverage, sampling error, and nonsampling error, see Appendix G.
For location of definitions, see "How to Use This Census Report"]

State County Place	Population 16 years and over												Own children under 6 years, all parents in family in labor force
			Labor force								Females with own children under 6 years		
			Percent in labor force		Civilian labor force		Workers						
								Means of transportation to work					
	Total	Female	Total	Female	Number	Percent un-employed	Number	Percent using car, truck, or van	Percent in carpools	Percent using public trans-portation	Number	Percent in labor force	
PLACE—Con.													
Lamar town, Hughes County	150	77	49.3	49.4	74	8.1	68	95.6	13.2	4.4	9	77.8	7
Lambert town, Alfalfa County	9	2	22.2	-	2	-	2	100.0	-	-	-	(X)	-
Lamont town, Grant County	352	194	60.8	56.7	214	4.7	202	87.1	17.8	-	18	61.1	10
Langley town, Mayes County	502	267	50.6	47.9	254	3.9	239	93.7	10.0	0.8	36	41.7	25
Langston town, Logan County	1 560	847	46.9	46.6	732	29.0	510	61.4	19.0	2.2	23	91.3	19
Laverne town, Harper County	873	475	51.7	42.3	451	1.3	438	92.5	13.9	-	52	59.6	30
Lawrence Creek town, Creek County	90	41	66.7	68.3	60	5.0	57	100.0	5.3	-	10	50.0	11
Lawton city, Comanche County	70 019	33 041	65.4	55.0	33 417	7.8	41 947	85.8	13.6	1.1	6 306	58.6	4 760
Leach CDP, Delaware County	198	100	75.8	70.0	150	1.3	145	78.6	19.3	-	23	52.2	9
Leedey town, Dewey County	319	177	52.0	44.6	166	1.2	158	95.6	8.9	-	20	80.0	14
Le Flore town, Le Flore County	132	58	46.2	46.6	61	6.6	57	91.2	12.3	-	8	50.0	8
Lehigh city, Coal County	231	116	50.6	45.7	117	11.1	101	92.1	12.9	-	9	77.8	12
Lenapah town, Nowata County	215	117	57.7	53.8	124	-	124	91.1	10.5	5.6	17	52.9	10
Leon town, Love County	57	27	36.8	33.3	21	9.5	19	100.0	26.3	-	2	-	-
Lexington city, Cleveland County	1 563	843	56.0	48.0	873	4.5	830	92.7	16.3	0.4	149	65.1	123
Liberty town	155	86	47.7	32.6	74	9.5	67	86.6	7.5	4.5	12	33.3	4
Okmulgee County (part)	77	44	51.9	43.2	40	-	40	77.5	12.5	7.5	8	50.0	4
Tulsa County (part)	78	42	43.6	21.4	34	20.6	27	100.0	-	-	4	-	-
Lima town, Seminole County	47	23	25.5	13.0	12	16.7	8	87.5	-	-	2	-	3
Limestone CDP, Rogers County	534	246	59.2	50.4	316	-	316	100.0	15.8	-	36	75.0	53
Lindsay city, Garvin County	2 325	1 326	48.9	40.5	1 136	5.0	1 069	94.9	9.4	-	191	42.4	80
Loco town, Stephens County	120	56	52.5	39.3	63	-	58	93.1	22.4	-	2	100.0	1
Locust Grove town, Mayes County	920	524	57.1	49.0	525	7.8	471	92.1	23.6	-	82	59.8	94
Lone Grove city, Carter County	3 427	1 826	67.4	59.3	2 310	4.6	2 185	96.4	9.2	-	389	67.4	343
Lone Wolf town, Kiowa County	359	190	62.4	57.9	222	9.9	201	94.5	11.9	-	21	66.7	19
Long CDP, Sequoyah County	271	131	64.6	48.9	175	4.6	158	98.1	13.3	-	17	47.1	9
Longdale town, Blaine County	225	107	45.8	34.6	103	-	100	91.0	17.0	-	23	17.4	6
Longtown CDP, Pittsburg County	2 057	1 052	38.5	35.5	791	5.7	739	95.1	14.2	-	75	54.7	38
Lookeba town, Caddo County	109	63	49.5	42.9	54	9.3	47	100.0	29.8	-	12	25.0	4
Lost City CDP, Cherokee County	628	325	56.2	52.0	350	9.1	300	94.3	16.3	0.7	56	67.9	32
Lotsee town, Tulsa County	6	3	100.0	100.0	6	-	6	50.0	-	-	-	(X)	-
Loveland town, Tillman County	9	5	100.0	100.0	9	33.3	6	100.0	-	-	5	100.0	4
Loyal town, Kingfisher County	59	32	72.9	59.4	43	16.3	36	97.2	22.2	-	8	50.0	4
Luther town, Oklahoma County	477	265	58.5	54.3	276	1.4	272	94.5	21.0	-	46	58.7	37
Lyons Switch CDP, Adair County	165	72	66.1	62.5	109	9.2	99	94.9	13.1	-	1	-	5
McAlester city, Pittsburg County	14 283	6 846	48.1	49.9	6 842	8.0	6 260	95.2	15.5	0.3	892	71.6	807
McCord CDP, Osage County	1 340	656	63.4	57.8	849	4.9	803	95.8	10.7	-	74	67.6	68
McCurtain town, Haskell County	376	205	46.5	37.6	175	9.1	154	92.2	35.7	-	14	57.1	7
McKey CDP, Sequoyah County	103	45	37.9	13.3	39	-	39	100.0	59.0	-	-	(X)	-
McLoud town, Pottawatomie County	2 906	1 940	39.5	27.3	1 149	4.0	1 090	90.3	16.1	-	123	53.7	98
Macomb town, Pottawatomie County	47	20	63.8	65.0	30	-	28	85.7	25.0	-	1	-	-
Madill city, Marshall County	2 605	1 381	51.4	46.3	1 339	4.1	1 267	93.0	19.8	-	218	75.2	231
Manchester town, Grant County	93	44	63.4	54.5	59	-	59	96.6	30.5	-	3	100.0	7
Mangum city, Greer County	2 284	1 244	50.7	44.9	1 157	7.4	1 065	94.6	9.8	-	108	63.9	100
Manitou town, Tillman County	226	94	50.0	47.9	113	-	110	93.6	29.1	-	16	68.8	26
Mannford town	1 481	790	61.7	45.8	914	4.6	854	98.8	18.1	-	106	49.1	74
Creek County (part)	1 449	773	61.7	44.9	894	4.7	834	98.9	18.6	-	106	49.1	74
Pawnee County (part)	8	3	75.0	33.3	6	-	6	83.3	-	-	-	(X)	-
Tulsa County (part)	24	14	58.3	100.0	14	-	14	100.0	-	-	-	(X)	-
Mannsville town, Johnston County	431	216	61.3	49.5	264	4.2	252	97.6	13.1	-	40	35.0	12
Maramec town, Pawnee County	94	41	47.9	39.0	45	2.2	42	100.0	19.0	-	-	(X)	-
Marble City town, Sequoyah County	179	96	53.1	39.6	95	15.8	80	88.8	23.8	2.5	15	46.7	8
Marble City Community CDP, Sequoyah County	291	148	54.3	50.0	158	5.7	141	94.3	14.2	-	16	43.8	6
Marietta city, Love County	1 829	1 022	56.2	47.7	1 021	9.4	911	94.7	10.8	-	156	69.2	120
Marland town, Noble County	187	103	67.4	58.3	126	21.4	97	100.0	10.3	-	11	81.8	11
Marlow city, Stephens County	3 642	1 982	50.3	42.8	1 833	9.2	1 610	96.7	10.1	0.1	153	64.7	223
Marshall town, Logan County	206	97	51.5	43.3	106	7.5	98	95.9	15.3	-	13	23.1	2
Martha town, Jackson County	141	69	63.1	52.2	86	11.6	76	93.4	26.3	-	14	85.7	17
Maryetta CDP, Adair County	97	44	61.9	31.8	60	20.0	48	91.7	18.8	8.3	3	33.3	5
Maud city	829	456	51.6	46.5	428	9.3	375	94.4	20.8	-	69	66.7	62
Pottawatomie County (part)	578	324	51.2	43.2	296	9.5	261	92.0	23.4	-	50	62.0	48
Seminole County (part)	251	132	52.6	54.5	132	9.1	114	100.0	14.9	-	19	78.9	14
May town, Harper County	26	10	73.1	70.0	19	5.3	18	77.8	11.1	-	2	100.0	1
Maysville town, Garvin County	978	523	49.9	40.2	488	6.4	440	94.1	13.6	-	82	51.2	67
Mazie CDP, Mayes County	86	49	54.7	65.3	47	-	47	78.7	14.9	-	-	(X)	-
Mead town, Bryan County	88	40	45.5	50.0	40	7.5	37	100.0	13.5	-	8	62.5	4
Medford city, Grant County	930	467	57.6	53.5	536	3.4	514	91.8	10.7	-	45	66.7	55
Medicine Park town, Comanche County	300	174	66.3	58.6	190	10.0	175	83.4	16.0	-	19	73.7	11
Meeker town, Lincoln County	703	379	55.8	49.6	392	5.1	351	96.6	12.5	-	60	50.0	37
Meno town, Major County	136	66	58.8	47.0	80	-	80	98.8	11.3	-	7	28.6	2
Meridian town, Logan County	36	18	52.8	61.1	19	21.1	15	100.0	20.0	-	6	100.0	9
Meridian CDP, Stephens County	1 142	566	56.7	51.4	648	5.4	608	93.6	17.4	-	85	70.6	77
Miami city, Ottawa County	10 721	5 790	57.9	53.3	6 171	6.5	5 680	92.2	14.4	0.1	795	74.7	769
Midwest City city, Oklahoma County	41 320	22 377	64.8	57.2	25 357	5.3	25 025	95.3	12.6	0.3	3 357	68.3	2 931
Milburn town, Johnston County	235	136	48.9	51.5	115	1.7	103	92.2	11.7	-	16	75.0	13
Mill Creek town, Johnston County	242	125	55.8	52.0	135	14.1	116	100.0	22.4	-	23	52.2	11

Table 8. **Employment Status and Journey to Work: 2000**—Con.

[Data based on a sample (except Tables 65-68). For information on confidentiality protection, coverage, sampling error, and nonsampling error, see Appendix G.
For location of definitions, see "How to Use This Census Report"]

State County Place	Population 16 years and over												Own children under 6 years, all parents in family in labor force
			Labor force								Females with own children under 6 years		
			Percent in labor force		Civilian labor force		Workers						
								Means of transportation to work					
	Total	Female	Total	Female	Number	Percent un-employed	Number	Percent using car, truck, or van	Percent in carpools	Percent using public trans-portation	Number	Percent in labor force	
PLACE—Con.													
Millerton town, McCurtain County	248	125	56.0	51.2	139	10.1	124	96.0	16.9	-	29	51.7	25
Minco city, Grady County	1 263	660	58.4	50.8	736	1.9	711	94.2	17.0	-	88	60.2	71
Moffett town, Sequoyah County	117	51	59.0	47.1	69	-	65	92.3	10.8	-	15	73.3	12
Moore city, Cleveland County	30 370	15 830	71.1	64.2	20 986	3.7	20 459	96.8	9.6	0.1	2 704	61.2	2 072
Mooreland town, Woodward County	926	522	53.6	47.7	496	5.6	458	95.4	14.6	-	62	80.6	57
Morris city, Okmulgee County	963	525	62.2	55.2	597	6.4	551	93.6	15.2	-	64	65.6	51
Morrison town, Noble County	476	258	66.6	60.9	315	11.1	276	95.7	13.4	-	33	63.6	45
Mounds town, Creek County	837	425	57.2	46.4	479	5.0	453	92.5	17.0	-	63	69.8	68
Mountain Park town, Kiowa County	277	147	44.0	34.0	122	6.6	114	95.6	31.6	-	18	66.7	19
Mountain View town, Kiowa County	715	409	47.7	38.4	338	3.0	325	94.2	13.8	1.2	29	62.1	32
Muldrow town, Sequoyah County	2 328	1 301	58.3	52.7	1 348	5.2	1 253	96.3	16.8	0.9	200	64.5	169
Mule Barn town, Pawnee County	-	-	(X)	(X)	-	(X)	-	(X)	(X)	(X)	-	(X)	-
Mulhall town, Logan County	192	106	65.6	60.4	126	6.3	118	95.8	27.1	1.7	12	100.0	18
Murphy CDP, Mayes County	145	76	62.1	55.3	90	22.2	70	100.0	18.6	-	16	100.0	27
Muskogee city, Muskogee County	29 591	16 057	54.7	47.7	16 159	8.2	14 578	94.9	18.0	0.5	2 089	56.8	1 585
Mustang city, Canadian County	9 763	5 154	70.7	61.2	6 859	2.7	6 571	96.9	9.1	-	798	65.2	677
Mutual town, Woodward County	55	32	65.5	62.5	36	11.1	32	93.8	40.6	-	3	-	-
Narcissa CDP, Ottawa County	73	36	60.3	63.9	44	-	44	95.5	2.3	-	3	100.0	8
Nash town, Grant County	165	93	60.0	46.2	99	-	99	98.0	13.1	-	6	-	-
New Alluwe town, Nowata County	82	51	57.3	54.9	47	4.3	42	88.1	19.0	-	10	30.0	9
Newcastle city, McClain County	4 037	1 987	70.1	63.6	2 811	1.2	2 773	95.5	13.3	-	251	74.5	205
New Cordell city, Washita County	2 194	1 190	57.6	51.8	1 264	3.5	1 193	95.0	13.1	-	162	59.9	121
New Eucha CDP, Delaware County	176	99	51.7	45.5	91	1.1	90	94.4	6.7	-	5	100.0	3
Newkirk city, Kay County	1 756	926	56.9	50.6	1 000	6.2	929	94.9	9.9	0.2	135	73.3	140
New Tulsa town, Wagoner County	353	167	68.3	55.7	241	5.8	220	99.1	10.0	-	38	47.4	29
Nichols Hills city, Oklahoma County	3 220	1 731	60.1	45.9	1 936	1.7	1 883	93.6	4.6	0.3	156	51.9	93
Nicoma Park city, Oklahoma County	1 907	988	60.6	53.0	1 144	4.8	1 052	94.3	12.7	0.8	151	68.9	104
Ninnekah town, Grady County	800	421	64.9	55.3	517	4.3	490	98.2	14.3	-	53	60.4	31
Noble city, Cleveland County	3 919	2 125	68.3	60.2	2 677	2.3	2 585	94.4	8.5	-	316	61.1	232
Norge town, Grady County	63	34	77.8	67.6	49	4.1	47	83.0	4.3	-	2	-	-
Norman city, Cleveland County	78 013	39 082	67.7	62.2	52 195	5.0	49 089	91.6	10.3	0.6	4 751	61.7	3 695
North Enid town, Garfield County	626	314	70.0	61.8	438	6.6	407	95.3	6.4	-	39	74.4	35
North Miami town, Ottawa County	324	178	65.1	60.7	211	8.5	188	94.7	18.1	1.1	10	80.0	16
Notchietown CDP, Sequoyah County	345	168	51.3	51.8	177	-	172	86.6	16.3	-	13	76.9	3
Nowata city, Nowata County	3 140	1 674	49.6	44.1	1 556	5.2	1 439	93.3	16.7	-	204	55.4	183
Oak Grove town, Pawnee County	13	8	30.8	25.0	4	-	4	100.0	100.0	-	-	(X)	-
Oakhurst CDP	2 218	1 156	67.8	58.6	1 503	5.6	1 354	94.7	11.7	-	106	74.5	96
Creek County (part)	625	298	60.8	42.6	380	9.7	339	97.9	11.2	-	41	75.6	47
Tulsa County (part)	1 593	858	70.5	64.1	1 123	4.2	1 015	93.6	11.8	-	65	73.8	49
Oakland town, Marshall County	486	261	59.9	52.1	291	5.2	272	91.9	16.2	-	40	52.5	35
Oaks town	235	121	55.3	44.6	130	4.6	122	94.3	36.1	1.6	28	42.9	20
Cherokee County (part)	20	9	25.0	22.2	5	-	5	100.0	-	-	-	(X)	-
Delaware County (part)	215	112	58.1	46.4	125	4.8	117	94.0	37.6	1.7	28	42.9	20
Oakwood town, Dewey County	41	17	51.2	23.5	21	-	21	100.0	14.3	-	-	(X)	-
Ochelata town, Washington County	374	203	62.6	55.2	232	3.0	227	98.2	15.9	-	19	57.9	6
Oilton city, Creek County	813	454	53.3	45.2	433	6.2	381	90.8	10.8	-	82	37.8	34
Okarche town	896	490	68.2	61.6	611	2.9	589	94.4	7.6	0.3	56	89.3	72
Canadian County (part)	215	125	59.5	56.0	128	3.9	123	91.1	7.3	-	12	100.0	26
Kingfisher County (part)	681	365	70.9	63.6	483	2.7	466	95.3	7.7	0.4	44	86.4	46
Okay town, Wagoner County	433	231	53.6	40.7	232	10.3	206	95.1	18.0	-	48	54.2	33
Okeene town, Blaine County	971	504	57.0	51.8	553	0.5	539	93.3	10.8	-	61	63.9	59
Okemah city, Okfuskee County	2 299	1 322	52.4	47.7	1 195	12.6	1 022	91.7	15.4	-	159	60.4	149
Oklahoma City city	391 394	202 851	64.4	57.6	248 643	5.3	234 222	93.6	13.1	1.0	29 900	61.6	24 844
Canadian County (part)	19 592	9 834	72.9	65.6	14 196	2.8	13 667	96.8	9.3	0.1	1 633	68.2	1 280
Cleveland County (part)	36 645	18 697	71.7	63.6	25 867	3.0	25 087	96.1	8.9	0.2	2 734	62.3	2 208
Oklahoma County (part)	335 113	174 297	63.1	56.5	208 561	5.7	195 449	93.0	13.9	1.2	25 533	61.1	21 356
Pottawatomie County (part)	44	23	43.2	47.8	19	-	19	100.0	-	-	-	(X)	-
Okmulgee city, Okmulgee County	10 139	5 386	53.9	46.8	5 451	11.4	4 678	90.8	18.2	0.5	703	59.9	575
Oktaha town, Muskogee County	216	113	66.2	57.5	143	2.8	136	98.5	14.0	-	25	36.0	12
Old Eucha CDP, Delaware County	77	40	33.8	27.5	26	-	26	100.0	15.4	-	5	-	-
Olustee town, Jackson County	483	253	54.0	42.7	259	5.0	247	91.9	13.8	-	48	60.4	40
Oologah town, Rogers County	682	369	63.2	53.9	431	5.8	405	97.5	12.8	-	47	63.8	48
Optima town, Texas County	174	78	74.7	65.4	130	1.5	123	96.7	19.5	-	25	72.0	33
Orlando town, Logan County	155	81	61.9	51.9	96	12.5	84	94.0	15.5	-	9	44.4	7
Osage town, Osage County	145	69	60.0	50.7	87	6.9	76	96.1	14.5	-	21	9.5	8
Owasso city	13 226	6 921	70.0	60.8	9 210	2.2	8 889	96.0	10.0	-	1 373	61.8	1 141
Rogers County (part)	-	-	(X)	(X)	-	(X)	-	(X)	(X)	(X)	-	(X)	-
Tulsa County (part)	13 226	6 921	70.0	60.8	9 210	2.2	8 889	96.0	10.0	-	1 373	61.8	1 141
Paden town, Okfuskee County	336	166	53.3	54.8	179	4.5	169	96.4	26.0	-	24	54.2	21
Panama town, Le Flore County	981	498	54.6	48.0	533	7.5	470	95.3	16.4	-	88	63.6	64
Paoli town, Garvin County	525	282	66.7	59.6	350	3.1	330	93.6	12.1	1.2	36	88.9	29
Paradise Hill town, Sequoyah County	74	40	39.2	35.0	29	-	26	76.9	19.2	-	1	100.0	2
Park Hill CDP, Cherokee County	2 809	1 525	63.3	55.5	1 779	14.3	1 512	95.6	19.2	0.8	341	75.7	331
Pauls Valley city, Garvin County	4 912	2 692	56.4	51.1	2 770	8.2	2 469	95.7	20.1	-	327	65.1	262

Table 8. **Employment Status and Journey to Work: 2000**—Con.

[Data based on a sample (except Tables 65-68). For information on confidentiality protection, coverage, sampling error, and nonsampling error, see Appendix G.
For location of definitions, see "How to Use This Census Report"]

State County Place	Population 16 years and over												Own children under 6 years, all parents in family in labor force
			Labor force								Females with own children under 6 years		
			Percent in labor force		Civilian labor force		Workers						
								Means of transportation to work					
	Total	Female	Total	Female	Number	Percent un-employed	Number	Percent using car, truck, or van	Percent in carpools	Percent using public trans-portation	Number	Percent in labor force	
PLACE—Con.													
Pawhuska city, Osage County	2 740	1 539	57.6	49.6	1 579	5.9	1 438	92.4	12.7	-	164	76.2	172
Pawnee city, Pawnee County	1 707	935	54.7	49.4	934	8.1	852	92.1	14.6	-	96	55.2	74
Peavine CDP, Adair County	256	121	67.6	63.6	173	5.2	161	88.2	32.9	2.5	22	45.5	14
Pensacola town, Mayes County	48	18	58.3	50.0	28	10.7	25	100.0	24.0	-	2	-	-
Peoria town, Ottawa County	106	46	67.0	58.7	71	-	71	100.0	12.7	-	8	75.0	3
Perkins town, Payne County	1 715	927	65.2	62.7	1 115	2.5	1 067	94.2	15.5	-	154	71.4	131
Perry city, Noble County	4 074	2 148	59.7	49.0	2 424	2.9	2 331	95.8	9.7	-	251	57.0	193
Pettit CDP, Cherokee County	643	282	56.3	58.2	362	5.8	312	90.1	12.5	-	36	100.0	50
Phillips town, Coal County	122	57	56.6	56.1	69	8.7	63	88.9	28.6	-	8	75.0	10
Picher city, Ottawa County	1 260	631	48.9	41.0	616	11.5	529	95.3	11.9	-	78	59.0	74
Piedmont city	2 664	1 327	75.1	70.8	2 000	2.1	1 942	95.5	10.5	-	274	63.1	161
Canadian County (part)	2 664	1 327	75.1	70.8	2 000	2.1	1 942	95.5	10.5	-	274	63.1	161
Kingfisher County (part)	-	-	(X)	(X)	-	(X)	-	(X)	(X)	(X)	-	(X)	-
Pinhook Corners CDP, Sequoyah County	93	53	57.0	71.7	53	15.1	45	100.0	13.3	-	9	66.7	17
Pink town, Pottawatomie County	933	465	62.7	53.8	582	5.3	541	95.4	12.2	0.6	63	60.3	48
Pin Oak Acres CDP, Mayes County	265	130	70.9	66.2	188	10.6	163	93.9	19.0	-	6	100.0	11
Pittsburg town, Pittsburg County	196	96	49.5	30.2	97	4.1	93	92.5	18.3	-	10	10.0	2
Pocasset town, Grady County	131	67	61.1	53.7	80	3.8	72	88.9	13.9	-	15	40.0	5
Pocola town, Le Flore County	3 050	1 586	63.1	53.0	1 926	6.7	1 765	98.2	9.2	0.1	264	65.9	182
Ponca City city	19 888	10 727	59.9	52.7	11 901	8.4	10 730	95.4	12.5	0.1	1 543	68.9	1 442
Kay County (part)	19 888	10 727	59.9	52.7	11 901	8.4	10 730	95.4	12.5	0.1	1 543	68.9	1 442
Osage County (part)	-	-	(X)	(X)	-	(X)	-	(X)	(X)	(X)	-	(X)	-
Pond Creek city, Grant County	667	349	62.7	57.3	418	2.9	389	89.5	10.5	-	43	65.1	42
Porter town, Wagoner County	395	211	46.8	39.3	185	11.4	156	90.4	7.7	-	31	51.6	26
Porum town, Muskogee County	529	274	49.9	40.5	264	11.4	221	94.1	23.5	-	45	62.2	38
Poteau city, Le Flore County	6 112	3 236	57.9	50.7	3 530	6.7	3 249	94.4	18.7	0.6	457	69.1	408
Prague city, Lincoln County	1 693	960	56.2	46.9	947	5.2	890	94.2	14.0	-	114	68.4	83
Prue town, Osage County	336	180	53.0	47.8	178	3.9	168	97.6	13.7	-	20	25.0	12
Pryor Creek city, Mayes County	6 628	3 593	58.4	46.8	3 861	6.2	3 564	94.3	9.7	-	473	55.2	326
Pump Back CDP, Mayes County	135	57	40.7	36.8	55	12.7	48	100.0	8.3	-	2	100.0	12
Purcell city	4 356	2 252	59.8	53.4	2 597	5.7	2 444	95.4	14.3	-	315	60.6	273
Cleveland County (part)	-	-	(X)	(X)	-	(X)	-	(X)	(X)	(X)	-	(X)	-
McClain County (part)	4 356	2 252	59.8	53.4	2 597	5.7	2 444	95.4	14.3	-	315	60.6	273
Putnam town, Dewey County	47	22	61.7	50.0	29	6.9	27	88.9	3.7	-	2	100.0	2
Quapaw town, Ottawa County	713	374	49.4	39.8	352	8.2	312	96.2	11.2	0.6	54	48.1	35
Quay town	39	20	43.6	10.0	17	11.8	15	100.0	6.7	-	2	-	-
Pawnee County (part)	22	12	27.3	-	6	-	6	100.0	-	-	-	(X)	-
Payne County (part)	17	8	64.7	25.0	11	18.2	9	100.0	11.1	-	2	-	-
Quinton town, Pittsburg County	816	426	43.9	41.1	358	8.7	315	92.1	17.8	-	45	66.7	47
Ralston town, Pawnee County	242	132	45.5	37.9	110	0.9	109	89.9	29.4	3.7	8	25.0	2
Ramona town, Washington County	432	228	56.7	49.6	245	1.6	238	95.8	20.6	-	26	73.1	29
Randlett town, Cotton County	363	179	62.5	54.2	227	3.1	220	93.2	13.2	-	25	56.0	28
Ratliff City town, Carter County	87	51	52.9	47.1	46	-	43	72.1	20.9	-	3	-	-
Rattan town, Pushmataha County	192	110	51.6	55.5	99	3.0	96	94.8	8.3	-	19	63.2	16
Ravia town, Johnston County	411	220	49.6	40.5	204	5.9	182	95.1	24.7	1.6	17	35.3	17
Redbird town, Wagoner County	114	68	55.3	47.1	63	15.9	49	95.9	32.7	-	3	-	4
Redbird Smith CDP, Sequoyah County	338	162	67.8	65.4	229	15.3	194	100.0	18.0	-	15	46.7	4
Red Oak town, Latimer County	455	227	47.0	45.8	214	7.5	196	96.9	23.5	-	40	50.0	19
Red Rock town, Noble County	195	98	50.3	48.0	98	11.2	83	97.6	31.3	-	20	50.0	12
Remy CDP, Sequoyah County	276	133	54.3	44.4	150	-	141	100.0	9.2	-	10	-	5
Renfrow town, Grant County	19	8	68.4	75.0	13	-	13	46.2	15.4	-	-	(X)	-
Rentiesville town, McIntosh County	59	34	49.2	61.8	29	3.4	28	96.4	10.7	3.6	5	100.0	2
Reydon town, Roger Mills County	129	78	59.7	59.0	77	5.2	69	79.7	20.3	-	5	40.0	3
Ringling town, Jefferson County	890	475	46.1	39.8	410	6.1	377	94.2	17.8	-	71	56.3	57
Ringwood city, Major County	325	167	54.2	37.1	176	1.7	168	92.9	18.5	-	35	22.9	20
Ripley town, Payne County	305	170	48.9	37.6	149	2.7	142	97.2	29.6	-	21	42.9	16
River Bottom CDP, Muskogee County	221	98	61.1	34.7	135	3.7	126	90.5	23.8	-	20	35.0	6
Rock Island town, Le Flore County	561	260	58.6	48.8	329	3.3	312	97.8	20.2	-	46	45.7	27
Rocky town, Washita County	162	83	62.3	55.4	101	1.0	98	93.9	7.1	-	8	62.5	8
Rocky Ford CDP, Delaware County	27	14	74.1	71.4	20	15.0	17	52.9	17.6	-	2	100.0	5
Rocky Mountain CDP, Adair County	316	161	58.5	55.3	185	3.8	178	94.9	20.2	-	24	75.0	24
Roff town, Pontotoc County	554	290	53.8	42.1	298	5.7	269	92.6	15.2	-	29	55.2	21
Roland town, Sequoyah County	2 030	1 054	63.9	56.3	1 297	2.6	1 229	92.5	14.8	-	192	59.4	158
Roosevelt town, Kiowa County	241	135	42.7	31.9	101	8.9	88	93.2	15.9	-	18	61.1	9
Rosedale town, McClain County	41	25	63.4	56.0	26	7.7	24	100.0	37.5	-	6	66.7	7
Rosston town, Harper County	44	16	59.1	25.0	26	-	26	92.3	19.2	-	6	33.3	4
Rush Springs town, Grady County	995	542	48.9	35.1	487	5.5	453	99.1	18.5	-	78	44.9	47
Ryan town, Jefferson County	697	397	48.2	43.6	336	6.5	305	89.8	20.3	-	41	43.9	22
St. Louis town, Pottawatomie County	148	74	66.2	58.1	98	12.2	84	95.2	13.1	-	12	41.7	14
Salem CDP, Adair County	47	30	44.7	30.0	21	-	21	100.0	9.5	-	11	36.4	3
Salina town, Mayes County	1 124	612	55.3	46.7	622	1.1	591	93.2	20.1	0.8	68	63.2	76
Sallisaw city, Sequoyah County	5 989	3 261	57.5	49.9	3 432	9.6	3 059	92.7	16.7	0.2	484	62.0	490
Sams Corner CDP, Mayes County	110	56	77.3	83.9	85	-	77	100.0	7.8	-	8	100.0	13
Sand Hills CDP, Muskogee County	304	163	57.6	53.4	175	4.0	166	89.8	13.3	1.2	24	50.0	4

Table 8. **Employment Status and Journey to Work: 2000**—Con.

[Data based on a sample (except Tables 65-68). For information on confidentiality protection, coverage, sampling error, and nonsampling error, see Appendix G.
For location of definitions, see "How to Use This Census Report"]

State County Place	Population 16 years and over												Own children under 6 years, all parents in family in labor force
			Labor force								Females with own children under 6 years		
			Percent in labor force		Civilian labor force		Workers						
								Means of transportation to work					
	Total	Female	Total	Female	Number	Percent unemployed	Number	Percent using car, truck, or van	Percent in carpools	Percent using public transportation	Number	Percent in labor force	
PLACE—Con.													
Sand Springs city	13 289	6 950	65.4	59.1	8 676	4.4	8 110	95.0	9.9	0.1	1 017	69.1	892
Osage County (part)	262	113	66.4	46.0	174	5.2	154	96.1	2.6	-	4	-	-
Tulsa County (part)	13 027	6 837	65.3	59.3	8 502	4.3	7 956	94.9	10.1	0.1	1 013	69.4	892
Sapulpa city, Creek County	14 574	7 770	60.2	53.6	8 756	5.1	8 057	94.3	12.1	-	1 017	68.3	941
Sasakwa town, Seminole County	123	72	39.8	31.9	49	8.2	45	100.0	17.8	-	4	50.0	8
Savanna town, Pittsburg County	561	289	59.2	56.1	330	4.5	312	96.2	13.1	-	23	43.5	15
Sawyer town, Choctaw County	215	107	57.2	44.9	123	4.9	117	97.4	13.7	-	20	60.0	13
Sayre city, Beckham County	3 569	1 144	31.3	46.1	1 116	7.4	1 016	96.6	12.1	-	141	50.4	88
Schulter town, Okmulgee County	450	232	58.7	46.6	258	5.4	245	93.1	14.7	-	31	74.2	29
Scraper CDP, Cherokee County	356	189	62.9	64.0	224	2.7	191	92.7	11.0	-	23	56.5	16
Seiling city, Dewey County	697	379	55.5	46.2	387	5.7	363	90.1	10.7	0.6	45	60.0	39
Seminole city, Seminole County	5 335	3 012	52.8	46.5	2 811	8.8	2 513	94.2	16.1	-	384	61.5	229
Sentinel town, Washita County	627	334	57.3	52.1	356	1.4	351	92.3	14.8	-	35	82.9	34
Sequoyah CDP, Rogers County	526	260	64.3	50.4	338	-	338	97.9	21.0	-	35	31.4	12
Shady Grove CDP, Cherokee County	421	228	59.4	53.1	250	0.8	240	92.5	12.9	0.8	31	64.5	20
Shady Grove CDP, McIntosh County	151	77	62.3	67.5	94	-	94	92.6	8.5	-	18	38.9	5
Shady Grove town, Pawnee County	29	10	72.4	70.0	21	-	20	95.0	10.0	-	-	(X)	-
Shady Point town, Le Flore County	605	311	52.4	45.0	317	4.1	300	93.3	14.0	-	60	36.7	18
Shamrock town, Creek County	92	44	42.4	36.4	39	-	37	83.8	2.7	-	4	100.0	14
Sharon town, Woodward County	98	48	62.2	62.5	61	1.6	60	78.3	11.7	-	5	80.0	11
Shattuck town, Ellis County	1 017	565	58.2	49.7	592	3.2	563	92.9	9.9	-	55	69.1	39
Shawnee city, Pottawatomie County	22 451	11 830	59.1	52.7	13 232	6.8	12 062	94.5	13.9	0.3	1 663	64.2	1 421
Shidler city, Osage County	438	225	55.9	45.8	245	6.5	223	92.8	18.4	-	25	68.0	25
Short CDP, Sequoyah County	197	88	49.2	37.5	97	5.2	84	89.3	16.7	-	21	61.9	11
Silo town, Bryan County	194	117	65.5	59.0	127	3.1	123	100.0	16.3	-	19	84.2	14
Simms CDP, Muskogee County	220	109	31.4	22.0	69	14.5	55	100.0	30.9	-	12	33.3	-
Skedee town, Pawnee County	77	44	50.6	43.2	39	5.1	37	100.0	43.2	-	5	60.0	-
Skiatook town	4 008	2 142	61.1	49.3	2 450	5.7	2 252	96.1	15.8	-	414	55.1	299
Osage County (part)	2 873	1 550	60.9	49.0	1 751	6.8	1 609	96.8	17.0	-	297	54.5	208
Tulsa County (part)	1 135	592	61.6	50.0	699	2.9	643	94.4	12.8	-	117	56.4	91
Slaughterville town, Cleveland County	2 626	1 321	66.0	60.7	1 724	4.8	1 622	94.5	12.3	0.2	188	56.9	156
Slick town, Creek County	140	74	70.7	73.0	99	7.1	92	100.0	20.7	-	7	-	-
Smith Village town, Oklahoma County	34	18	73.5	66.7	25	12.0	22	100.0	-	-	-	(X)	-
Smithville town, McCurtain County	78	45	35.9	35.6	28	10.7	23	100.0	30.4	-	7	42.9	4
Snake Creek CDP, Mayes County	170	80	61.8	47.5	105	-	105	100.0	17.1	-	8	-	-
Snyder city, Kiowa County	1 150	613	56.2	48.6	639	7.0	583	93.5	12.9	-	81	66.7	75
Soper town, Choctaw County	247	127	47.8	50.4	118	13.6	101	93.1	25.7	-	28	85.7	23
Sour John CDP, Muskogee County	50	27	66.0	66.7	33	12.1	29	100.0	17.2	-	5	80.0	5
South Coffeyville town, Nowata County	621	318	64.4	52.8	400	3.3	378	94.7	9.8	-	49	75.5	46
Sparks town, Lincoln County	94	53	40.4	22.6	38	5.3	36	97.2	8.3	-	6	33.3	4
Spaulding town, Hughes County	45	22	44.4	40.9	20	10.0	18	83.3	11.1	-	4	50.0	2
Spavinaw town, Mayes County	386	206	42.0	38.3	162	4.3	150	90.0	20.0	-	36	44.4	23
Spencer city, Oklahoma County	2 918	1 504	57.3	53.0	1 637	11.1	1 437	94.4	13.8	0.6	159	75.5	207
Sperry town, Tulsa County	694	355	54.5	42.8	378	3.2	354	95.8	19.8	-	80	46.3	46
Spiro town, Le Flore County	1 725	982	50.7	40.9	875	8.3	779	86.3	17.5	1.5	121	43.0	83
Sportsmen Acres town, Mayes County	135	67	71.9	59.7	97	5.2	87	96.6	13.8	-	15	46.7	5
Sportsmen Acres Community CDP, Mayes County	-	-	(X)	(X)	-	(X)	-	(X)	(X)	(X)	-	(X)	-
Springer town, Carter County	481	250	61.7	54.0	297	2.0	283	97.2	12.4	-	44	77.3	39
Sterling town, Comanche County	566	318	57.6	47.5	324	3.7	303	92.7	22.4	-	49	67.3	44
Stidham town, McIntosh County	23	14	39.1	14.3	9	-	8	100.0	75.0	-	9	-	-
Stigler city, Haskell County	2 090	1 195	50.5	43.8	1 056	7.8	936	87.5	10.5	0.9	105	70.5	103
Stillwater city, Payne County	33 776	16 657	65.9	60.5	22 169	5.4	20 536	83.2	10.4	0.3	1 453	58.4	1 097
Stilwell city, Adair County	2 452	1 378	58.6	48.3	1 438	13.1	1 200	93.3	34.8	1.6	315	57.8	252
Stonewall town, Pontotoc County	331	170	51.1	42.9	169	8.3	152	98.7	27.0	-	16	50.0	12
Stony Point CDP, Sequoyah County	126	55	46.8	36.4	59	-	59	100.0	-	-	12	41.7	2
Strang town, Mayes County	66	33	60.6	66.7	40	20.0	30	100.0	30.0	-	-	(X)	-
Stratford town, Garvin County	1 130	619	52.9	45.2	598	8.2	533	94.7	20.8	0.4	82	62.2	85
Stringtown town, Atoka County	309	157	53.1	42.7	164	13.4	141	93.6	12.8	-	10	50.0	10
Strong City town, Roger Mills County	34	20	70.6	60.0	24	-	24	91.7	-	-	2	100.0	3
Stroud city	2 162	1 172	59.1	51.3	1 277	6.7	1 177	93.6	15.8	-	177	66.7	153
Creek County (part)	-	-	(X)	(X)	-	(X)	-	(X)	(X)	(X)	-	(X)	-
Lincoln County (part)	2 162	1 172	59.1	51.3	1 277	6.7	1 177	93.6	15.8	-	177	66.7	153
Stuart town, Hughes County	181	87	53.0	49.4	96	2.1	94	93.6	-	-	11	54.5	12
Sugden town, Jefferson County	44	18	43.2	22.2	19	10.5	17	100.0	-	-	7	28.6	2
Sulphur city, Murray County	3 856	2 046	53.9	48.2	2 074	6.3	1 893	95.7	20.0	-	246	55.3	231
Summit town, Muskogee County	135	75	45.2	36.0	61	14.8	50	96.0	18.0	-	19	52.6	14
Swink town, Choctaw County	78	42	25.6	35.7	20	10.0	16	100.0	-	-	4	50.0	-
Sycamore CDP, Delaware County	134	76	80.6	65.8	108	14.8	92	75.0	4.3	-	27	100.0	35
Sycamore CDP, Sequoyah County	100	66	18.0	21.2	18	-	18	100.0	-	-	20	70.0	11
Taft town, Muskogee County	258	148	49.6	42.6	128	11.7	113	93.8	30.1	-	16	75.0	23
Tagg Flats CDP, Delaware County	16	8	18.8	-	3	-	3	100.0	-	-	-	(X)	-
Tahlequah city, Cherokee County	11 784	6 346	61.4	56.1	7 226	9.9	6 367	89.1	18.9	0.6	657	60.7	616
Talala town, Rogers County	185	91	67.6	62.6	125	8.0	112	89.3	17.0	-	11	54.5	12
Talihina town, Le Flore County	904	512	46.6	44.7	421	10.2	364	92.3	5.8	0.3	55	50.9	45
Taloga town, Dewey County	271	136	64.9	55.1	176	8.5	161	93.8	13.0	-	18	88.9	23
Tamaha town, Haskell County	149	69	44.3	36.2	66	12.1	58	93.1	10.3	-	8	75.0	9

Table 8. **Employment Status and Journey to Work: 2000**—Con.

[Data based on a sample (except Tables 65-68). For information on confidentiality protection, coverage, sampling error, and nonsampling error, see Appendix G.
For location of definitions, see "How to Use This Census Report"]

State County Place	Population 16 years and over												Own children under 6 years, all parents in family in labor force
			Labor force								Females with own children under 6 years		
			Percent in labor force		Civilian labor force		Workers						
								Means of transportation to work					
	Total	Female	Total	Female	Number	Percent un-employed	Number	Percent using car, truck, or van	Percent in carpools	Percent using public trans-portation	Number	Percent in labor force	
PLACE—Con.													
Tatums town, Carter County	146	88	34.9	36.4	51	25.5	37	100.0	37.8	-	13	38.5	14
Tecumseh city, Pottawatomie County	4 539	2 448	57.9	49.6	2 613	6.9	2 401	97.8	15.7	0.1	263	67.3	323
Temple town, Cotton County	901	485	47.2	37.3	419	8.1	386	93.8	14.0	-	73	56.2	42
Tenkiller CDP, Cherokee County	383	178	58.0	52.8	222	5.9	206	89.8	24.3	-	22	50.0	16
Terlton town, Pawnee County	52	29	50.0	34.5	26	3.8	25	100.0	24.0	-	10	20.0	2
Terral town, Jefferson County	288	145	42.7	26.9	123	13.0	107	92.5	16.8	-	16	25.0	9
Texanna CDP, McIntosh County	1 958	1 029	46.9	40.7	919	7.4	844	85.0	12.3	-	92	78.3	63
Texhoma town, Texas County	681	331	65.1	57.1	443	5.2	414	91.5	17.9	-	76	59.2	52
Texola town, Beckham County	35	16	74.3	62.5	26	15.4	22	100.0	27.3	-	1	-	-
Thackerville town, Love County	349	170	67.9	51.8	237	8.4	215	91.6	18.6	-	24	50.0	19
The Village city, Oklahoma County	8 293	4 513	69.2	62.8	5 705	4.1	5 377	93.3	9.3	-	524	66.2	466
Thomas city, Custer County	955	523	55.3	49.3	528	5.3	494	91.5	6.7	-	73	71.2	57
Taiwah CDP, Rogers County	110	43	54.5	55.8	60	-	60	100.0	-	-	-	(X)	-
Tipton town, Tillman County	740	390	49.5	43.1	364	4.1	343	93.6	13.7	-	50	60.0	35
Tishomingo city, Johnston County	2 481	1 310	52.5	44.4	1 288	10.6	1 158	91.2	21.8	-	199	69.8	167
Tonkawa city, Kay County	2 576	1 341	61.6	56.7	1 585	12.6	1 369	89.3	12.9	-	154	62.3	140
Tribbey town, Pottawatomie County	187	100	65.2	61.0	122	1.6	120	99.2	16.7	-	11	45.5	5
Tryon town, Lincoln County	365	185	58.9	53.0	213	7.5	199	97.5	21.1	-	21	52.4	22
Tullahassee town, Wagoner County	83	43	50.6	46.5	42	7.1	39	100.0	46.2	-	6	66.7	5
Tulsa city	306 527	160 715	66.0	58.1	201 939	5.4	187 612	92.4	13.1	1.2	22 423	60.3	18 396
Osage County (part)	4 423	2 449	64.4	63.6	2 848	7.5	2 597	95.0	14.0	1.0	292	74.3	246
Rogers County (part)	-	-	(X)	(X)	-	(X)	-	(X)	(X)	(X)	-	(X)	-
Tulsa County (part)	302 104	158 266	66.0	58.0	199 091	5.4	185 015	92.4	13.1	1.2	22 131	60.2	18 150
Tupelo city, Coal County	282	156	49.3	43.6	139	6.5	121	86.0	29.8	-	30	46.7	22
Turley CDP, Tulsa County	2 451	1 250	62.6	56.1	1 535	7.9	1 374	92.9	19.7	0.8	160	55.0	168
Tushka town, Atoka County	244	118	61.9	54.2	151	4.0	145	95.2	16.6	-	25	56.0	20
Tuttle city, Grady County	3 140	1 658	68.7	59.8	2 129	1.1	2 103	96.5	14.7	-	239	69.0	217
Twin Oaks CDP, Delaware County	121	66	65.3	60.6	79	10.1	69	100.0	34.8	-	11	72.7	17
Tyrone town, Texas County	608	313	67.9	59.4	413	1.9	395	93.7	14.4	0.8	69	43.5	42
Union City town, Canadian County	1 063	494	61.9	60.1	656	2.6	637	94.0	9.1	-	67	64.2	68
Valley Brook town, Oklahoma County	581	309	60.6	48.2	348	9.2	320	93.8	20.3	0.6	49	51.0	38
Valley Park town, Rogers County	8	5	62.5	60.0	5	-	5	100.0	60.0	-	3	100.0	2
Valliant town, McCurtain County	556	337	42.8	34.7	238	5.5	225	88.4	17.3	-	47	40.4	22
Velma town, Stephens County	514	290	55.1	46.2	283	8.1	255	93.7	16.9	-	29	34.5	16
Vera town, Washington County	147	68	49.7	48.5	73	-	65	92.3	21.5	-	11	36.4	6
Verden town, Grady County	453	246	55.0	42.3	249	2.8	240	92.5	20.4	-	40	45.0	32
Vian town, Sequoyah County	1 014	584	41.7	36.0	423	5.4	385	89.6	14.3	1.6	99	54.5	69
Vici town, Dewey County	563	315	50.3	39.7	283	3.5	273	94.9	13.2	-	25	44.0	18
Vinita city, Craig County	5 228	2 587	48.2	48.0	2 521	5.1	2 359	93.6	15.9	0.3	269	76.6	333
Wagoner city, Wagoner County	5 865	3 215	58.8	52.3	3 451	5.3	3 205	93.7	18.2	0.1	473	70.0	542
Wainwright town, Muskogee County	147	76	48.3	42.1	71	-	68	94.1	27.9	-	9	100.0	16
Wakita town, Grant County	355	193	53.0	44.6	188	4.3	175	90.3	15.4	-	9	100.0	15
Walters city, Cotton County	2 041	1 104	53.2	45.3	1 065	5.5	1 014	94.3	14.8	0.2	161	56.5	125
Wanette town, Pottawatomie County	230	124	51.7	40.3	119	5.0	110	97.3	24.5	-	26	50.0	15
Wann town, Nowata County	84	39	52.4	48.7	44	6.8	41	100.0	17.1	-	11	100.0	13
Wapanucka town, Johnston County	316	154	48.4	41.6	153	11.1	134	89.6	35.1	-	22	59.1	16
Warner town, Muskogee County	1 177	601	55.2	58.9	648	11.7	568	86.8	12.5	-	70	57.1	56
Warr Acres city, Oklahoma County	7 683	4 087	66.4	58.4	5 077	4.5	4 772	95.6	9.9	0.5	596	67.8	484
Warwick town, Lincoln County	172	87	57.6	51.7	99	3.0	90	96.7	14.4	-	10	70.0	9
Washington town, McClain County	397	212	63.5	51.4	252	1.6	241	94.2	6.6	-	49	61.2	30
Watonga city, Blaine County	3 837	1 347	39.9	54.9	1 530	7.7	1 391	93.7	11.9	-	145	75.2	170
Watts town, Adair County	264	105	45.1	50.5	119	9.2	107	91.6	12.1	-	16	25.0	8
Watts Community CDP, Adair County	387	186	57.1	47.8	221	1.4	214	93.5	9.8	0.9	28	21.4	7
Waukomis town, Garfield County	976	522	65.8	56.3	633	3.8	600	95.2	9.3	-	71	42.3	43
Waurika city, Jefferson County	1 539	730	49.5	46.7	760	4.2	717	92.7	23.3	-	73	56.2	62
Wayne town, McClain County	556	286	46.9	34.6	261	4.6	244	99.2	20.1	-	43	44.2	38
Waynoka city, Woods County	785	442	52.4	45.2	411	4.4	389	95.1	10.5	-	33	72.7	19
Weatherford city, Custer County	8 210	4 267	65.7	61.7	5 396	4.5	5 089	93.8	8.2	0.1	398	59.0	327
Webb City town, Osage County	62	25	38.7	28.0	24	20.8	19	52.6	15.8	-	3	33.3	2
Webbers Falls town, Muskogee County	576	294	47.9	44.6	276	12.7	234	95.3	20.1	0.9	59	57.6	42
Welch town, Craig County	489	275	56.4	47.3	276	4.7	261	92.7	12.6	0.8	25	52.0	13
Weleetka town, Okfuskee County	782	408	50.0	41.4	391	24.6	276	84.4	19.2	-	40	67.5	47
Welling CDP, Cherokee County	492	251	61.8	47.0	304	13.5	259	88.8	22.4	2.3	43	30.2	17
Wellston town, Lincoln County	601	311	63.2	60.5	379	2.1	362	97.0	18.5	-	55	70.9	56
West Peavine CDP, Adair County	190	89	64.2	62.9	121	13.2	106	89.6	14.2	-	10	90.0	21
Westport town, Pawnee County	256	128	69.5	57.8	178	3.9	169	96.4	29.6	-	10	80.0	8
West Siloam Springs town, Delaware County	723	410	56.8	49.3	411	6.3	360	97.5	16.9	-	53	54.7	39
Westville town, Adair County	1 159	629	51.3	47.1	592	5.7	554	89.0	15.7	-	78	73.1	80
Wetumka city, Hughes County	1 108	624	52.6	46.5	583	28.8	408	92.2	25.2	0.7	66	57.6	66
Wewoka city, Seminole County	2 669	1 480	51.7	45.8	1 379	11.6	1 188	88.4	22.8	0.9	228	74.6	243
Whitefield town, Haskell County	183	92	54.6	29.3	100	7.0	89	93.3	15.7	-	11	36.4	4
Wickliffe CDP, Mayes County	78	32	88.5	71.9	69	8.7	63	100.0	20.6	-	18	100.0	27
Wilburton city, Latimer County	2 389	1 328	49.3	42.5	1 177	5.5	1 100	83.5	13.6	-	169	58.0	115
Willow town, Greer County	87	47	59.8	53.2	52	15.4	44	86.4	13.6	9.1	3	100.0	6
Wilson city, Carter County	1 209	648	45.5	37.8	550	5.5	510	93.7	13.9	0.4	100	51.0	72
Winchester town, Okmulgee County	314	170	67.2	58.2	211	8.5	190	93.2	16.3	-	14	50.0	5
Wister town, Le Flore County	769	419	50.1	43.2	381	7.1	351	91.7	14.8	0.6	48	47.9	53
Woodall CDP, Cherokee County	587	282	59.1	50.0	347	7.5	314	92.0	13.7	-	56	55.4	33
Woodlawn Park town, Oklahoma County	135	73	45.2	32.9	61	-	61	88.5	-	-	3	-	-

Table 8. **Employment Status and Journey to Work: 2000**—Con.

[Data based on a sample (except Tables 65-68). For information on confidentiality protection, coverage, sampling error, and nonsampling error, see Appendix G.
For location of definitions, see "How to Use This Census Report"]

State County Place	Population 16 years and over												Own children under 6 years, all parents in family in labor force
			Labor force								Females with own children under 6 years		
			Percent in labor force		Civilian labor force		Workers						
								Means of transportation to work					
	Total	Female	Total	Female	Number	Percent un-employed	Number	Percent using car, truck, or van	Percent in carpools	Percent using public trans-portation	Number	Percent in labor force	
PLACE—Con.													
Woodville town, Marshall County	42	20	54.8	55.0	23	-	23	100.0	30.4	-	2	100.0	2
Woodward city, Woodward County	8 963	4 714	64.4	56.0	5 771	6.8	5 307	92.7	11.4	-	551	63.3	623
Wright City town, McCurtain County	617	323	56.9	53.6	351	4.3	319	88.7	11.3	-	46	65.2	55
Wyandotte town, Ottawa County	244	125	58.2	50.4	142	1.4	135	97.0	23.0	-	20	30.0	11
Wynnewood city, Garvin County	1 835	1 037	55.0	48.2	1 009	6.2	919	92.4	13.8	1.4	115	71.3	114
Wynona town, Osage County	450	229	62.9	58.5	283	4.6	261	93.9	20.7	-	20	70.0	18
Yale city, Payne County	1 018	544	53.0	46.7	540	6.3	500	92.8	20.2	-	73	57.5	59
Yeager town, Hughes County	49	27	40.8	33.3	20	25.0	15	100.0	26.7	-	-	(X)	-
Yukon city, Canadian County	15 915	8 464	72.7	64.5	11 527	3.7	11 053	95.7	10.2	0.2	1 289	72.8	1 211
Zeb CDP, Cherokee County	370	200	64.3	57.0	238	6.7	221	94.6	22.6	1.4	43	53.5	18
Zena CDP, Delaware County	118	65	44.1	40.0	52	11.5	46	100.0	15.2	-	6	100.0	11
Zion CDP, Adair County	22	13	50.0	30.8	11	-	11	72.7	-	-	-	(X)	4

Table 9. **Work Status and Income in 1999: 2000**

[Data based on a sample (except Tables 65-68). For information on confidentiality protection, coverage, sampling error, and nonsampling error, see Appendix G.
For location of definitions, see "How to Use This Census Report"]

State County County Subdivision Place	Population 16 years and over, worked in 1999						Median income in 1999 (dollars)			
	Total		Worked 40 or more weeks							Per capita income in 1999 (dollars)
			Total		Full-time, year-round					
	Male	Female	Male	Female	Male	Female	Households	Families	Nonfamily households	
The State	**969 972**	**842 165**	**788 697**	**612 850**	**635 938**	**419 303**	**33 400**	**40 709**	**19 331**	**17 646**
Adair County	5 171	4 465	4 160	2 991	3 279	2 026	24 881	29 525	10 619	11 185
Stilwell East CCD	2 049	1 839	1 615	1 168	1 236	782	22 571	27 449	9 669	10 789
Bell CDP	175	100	144	56	117	47	20 000	23 482	5 972	8 753
Cherry Tree CDP (part)	199	192	150	105	112	69	25 114	28 269	9 732	8 451
Fairfield CDP	92	67	69	48	52	32	23 750	26 667	12 813	10 497
Maryetta CDP (part)	16	11	11	6	11	3	45 938	45 938	-	11 668
Peavine CDP	95	84	91	68	59	44	31 250	34 531	10 625	11 416
Salem CDP	12	21	12	9	6	2	21 875	20 625	11 667	7 281
Stilwell city (part)	765	717	587	420	466	267	18 555	24 673	9 866	10 034
Zion CDP	7	4	7	4	5	2	28 250	28 250	31 250	6 920
Stilwell West CCD	1 164	983	896	641	701	405	24 496	30 128	10 610	11 123
Cherry Tree CDP (part)	80	86	71	42	62	32	28 333	32 639	12 750	10 045
Christie CDP (part)	10	-	10	-	10	-	38 750	38 750	-	19 048
Greasy CDP	103	75	78	50	56	31	23 750	27 143	11 250	10 988
Lyons Switch CDP	57	45	44	38	41	19	26 458	31 667	11 750	15 148
Maryetta CDP (part)	28	8	18	4	13	3	15 179	17 188	8 750	6 455
Rocky Mountain CDP	112	88	88	61	62	39	19 886	30 795	7 500	9 735
Stilwell city (part)	-	-	-	-	-	-	-	-	-	-
West Peavine CDP	76	56	63	51	43	20	18 750	18 333	23 750	13 219
Watts CCD	633	566	529	383	426	290	27 963	31 036	16 484	11 554
Chewey CDP (part)	20	21	15	18	15	14	26 250	24 375	6 250	12 145
Watts town	76	57	61	45	52	25	26 417	27 250	10 500	9 356
Watts Community CDP (part)	56	33	44	31	40	28	27 143	31 667	17 000	12 213
Westville CCD	1 325	1 077	1 120	799	916	549	27 401	32 021	10 821	11 730
Chewey CDP (part)	17	11	17	10	10	3	21 528	21 528	-	9 785
Christie CDP (part)	28	17	19	17	19	12	18 375	19 545	9 167	7 638
Watts Community CDP (part)	87	65	68	48	50	29	36 406	40 500	11 406	12 312
Westville town	308	333	248	239	200	157	22 381	28 882	10 640	11 055
Alfalfa County	1 884	1 232	1 438	931	1 129	588	30 259	35 000	17 210	14 704
Carmen CCD	237	185	190	118	147	60	27 344	32 262	17 604	16 209
Aline town	57	40	43	33	34	22	25 556	28 333	13 750	12 710
Carmen town	95	93	77	46	54	20	25 769	31 354	14 940	16 833
Cherokee CCD	392	377	328	295	283	165	31 583	37 667	16 875	17 300
Cherokee city (part)	308	307	270	238	242	144	31 324	36 688	16 328	17 204
Lambert town	2	-	2	-	2	-	31 250	31 250	-	16 144
Helena CCD	774	275	515	220	385	167	32 375	37 171	20 714	11 096
Goltry town	75	72	70	62	62	51	30 000	31 979	15 625	12 182
Helena town	110	117	86	95	60	77	31 705	36 528	23 125	14 985
North Alfalfa CCD	481	395	405	298	314	196	28 083	32 243	16 648	16 329
Amorita town	11	7	11	7	7	7	27 500	38 125	16 875	12 137
Burlington town	50	52	47	46	31	30	34 375	34 844	17 813	17 234
Byron town	16	10	13	10	11	6	34 000	33 500	200 000+	44 525
Cherokee city (part)	120	110	100	81	88	44	19 671	29 643	15 139	13 098
Jet town	75	44	64	31	50	19	28 393	31 250	12 083	15 024
Atoka County	3 828	2 596	2 981	1 882	2 174	1 330	24 752	29 409	11 832	12 919
Central Atoka CCD	2 089	1 538	1 683	1 093	1 224	774	21 930	27 229	11 187	12 577
Atoka city (part)	578	550	448	373	353	273	18 345	22 246	10 911	11 998
North Atoka CCD	839	301	568	225	387	170	26 536	30 833	16 058	12 437
Stringtown town	92	75	66	56	54	39	20 536	22 614	8 125	9 612
West Atoka CCD	900	757	730	564	563	386	28 238	32 865	13 194	14 052
Atoka city (part)	3	4	3	4	3	2	30 417	32 083	3 750	15 281
Caney town	34	40	19	23	17	20	14 063	17 045	6 875	6 825
Tushka town	95	66	67	44	52	32	17 404	26 250	11 667	10 547
Beaver County	1 731	1 293	1 449	927	1 208	599	36 715	41 542	20 536	17 905
North Beaver CCD	840	615	719	449	591	278	36 386	40 455	22 132	17 041
Beaver city (part)	-	-	-	-	-	-	-	-	-	-
Forgan town	158	121	117	83	96	48	26 739	29 167	15 500	13 250
Gate town	20	17	17	17	9	11	34 583	45 000	20 313	18 891
Knowles town	6	4	6	4	4	4	24 583	43 750	23 750	11 887
South Beaver CCD	891	678	730	478	617	321	37 094	42 813	19 018	18 682
Beaver city (part)	422	336	341	238	278	169	37 560	44 107	16 979	19 897
Beckham County	5 475	4 234	4 212	2 853	3 271	1 800	27 402	34 315	14 850	14 488
Carter CCD	192	125	164	83	126	47	26 696	33 942	17 750	14 658
Carter town	78	48	71	30	57	22	21 250	26 250	18 958	17 216
Elk City CCD	3 349	2 925	2 691	1 946	2 135	1 227	29 341	35 989	16 583	15 606
Elk City city (part)	2 782	2 502	2 200	1 642	1 745	1 049	28 223	35 450	16 288	15 668
Erick CCD	441	349	337	250	262	148	24 102	31 339	12 625	14 782
Erick city	251	220	191	150	151	87	21 346	28 977	11 050	13 855
Texola town	15	8	10	3	10	-	32 500	31 875	60 625	13 208
Sayre CCD	1 493	835	1 020	574	748	378	24 718	32 364	11 739	11 628
Elk City city (part)	6	-	6	-	-	-	33 750	33 750	-	8 475
Sayre city	1 202	598	770	401	554	269	21 713	30 000	11 196	10 378
Blaine County	3 246	2 392	2 423	1 706	1 868	1 129	28 356	34 565	16 415	13 546
Canton CCD	482	370	385	249	324	174	25 000	34 750	11 914	15 269
Canton town	160	123	134	90	127	62	23 250	35 750	11 711	18 591
Longdale town	71	59	59	33	45	23	19 000	22 500	12 000	9 744
Geary CCD	475	402	370	263	293	168	27 500	33 387	17 619	13 657
Geary city (part)	229	233	182	147	136	96	23 555	29 545	13 542	10 667
Hydro town (part)	71	63	48	36	37	27	37 679	39 821	26 250	17 908
Okeene CCD	431	365	338	288	272	175	31 280	37 609	18 158	17 821
Okeene town	327	291	256	225	198	144	31 471	37 917	19 219	18 444
Watonga CCD	1 858	1 255	1 330	906	979	612	28 125	33 625	16 637	11 995
Greenfield town	34	26	32	20	21	10	20 694	21 607	18 750	13 097
Hitchcock town	32	41	24	29	21	23	28 750	36 250	26 250	10 015
Watonga city	1 327	775	864	561	596	378	27 208	31 391	16 875	10 567
Bryan County	9 468	8 581	7 440	6 074	5 895	3 952	27 888	33 984	13 404	14 217
Colbert CCD	1 222	1 083	1 003	740	791	524	28 010	32 548	11 194	13 857
Colbert town	245	247	213	187	171	118	26 304	30 250	12 708	12 447
Durant CCD	6 475	5 932	4 998	4 215	3 915	2 659	28 403	34 840	14 335	14 485

Table 9. **Work Status and Income in 1999: 2000**—Con.

[Data based on a sample (except Tables 65-68). For information on confidentiality protection, coverage, sampling error, and nonsampling error, see Appendix G.
For location of definitions, see "How to Use This Census Report"]

State County County Subdivision Place	Population 16 years and over, worked in 1999						Median income in 1999 (dollars)			Per capita income in 1999 (dollars)
	Total		Worked 40 or more weeks							
			Total		Full-time, year-round					
	Male	Female	Male	Female	Male	Female	Households	Families	Nonfamily households	
Bryan County—Con.										
Durant CCD—Con.										
Armstrong town	38	29	37	22	24	14	27 292	30 556	26 042	12 765
Calera town	400	383	335	296	255	209	27 766	31 140	12 578	13 850
Durant city (part)	3 634	3 512	2 691	2 378	1 989	1 388	25 328	32 988	13 826	13 849
Kenefic town	54	53	46	31	34	19	23 036	24 464	14 000	10 763
Mead town	20	20	20	11	20	7	21 071	23 125	20 250	9 697
Silo town	64	80	45	58	42	40	39 375	42 159	32 500	15 681
East Bryan CCD	315	252	248	171	200	111	25 603	28 523	15 859	13 121
Bennington town	51	45	36	25	27	11	17 500	21 667	7 500	7 414
North Central Bryan CCD	766	689	635	515	517	346	26 940	34 527	11 554	13 964
Bokchito town	133	114	100	78	83	42	21 923	26 528	12 031	12 579
Caddo town	235	217	195	153	147	116	26 250	34 643	9 375	12 890
Durant city (part)	-	-	-	-	-	-	-	-	-	-
South Bryan CCD	400	389	321	269	282	192	27 083	33 516	10 893	12 913
Achille town	113	110	89	66	72	45	19 875	24 000	10 625	11 324
Hendrix town	21	10	16	7	14	6	15 750	16 563	14 167	9 378
Kemp town	38	28	28	21	23	13	30 000	30 938	20 625	13 039
Southeast Bryan CCD	290	236	235	164	190	120	24 514	29 408	15 208	14 126
Caddo County	7 161	6 313	5 519	4 506	4 438	3 124	27 347	32 118	14 382	13 298
Anadarko CCD	2 534	2 503	1 858	1 838	1 411	1 294	27 131	31 299	14 548	13 128
Anadarko city	1 393	1 516	1 001	1 104	739	765	24 035	27 633	12 802	12 062
Gracemont town	83	89	69	79	55	50	21 875	34 167	10 972	13 026
Apache CCD	746	635	625	460	546	334	28 286	33 448	15 764	12 978
Apache town	386	357	318	259	270	178	26 953	32 431	14 750	12 790
Binger-Hinton CCD	1 349	1 000	1 048	715	817	479	29 210	33 657	13 566	13 413
Binger town	175	158	138	93	101	57	24 333	31 406	10 982	11 862
Bridgeport city	25	20	19	17	16	3	18 906	23 333	11 250	11 380
Hinton town	503	357	372	276	260	200	29 028	33 239	13 571	12 105
Lookeba town	30	34	20	17	17	4	20 000	21 875	16 667	7 791
Carnegie CCD	847	764	608	518	495	344	25 167	30 028	14 732	13 697
Carnegie town	353	315	241	203	180	118	20 987	24 737	10 750	12 432
Cyril-Cement CCD	726	645	606	455	519	305	28 431	35 195	12 857	13 564
Cement town	114	127	84	83	73	57	18 625	23 500	10 893	11 378
Cyril town	250	232	212	169	168	110	27 772	33 750	13 917	14 227
Fort Cobb CCD	435	343	372	240	315	166	26 048	30 333	14 375	14 013
Fort Cobb town	160	128	140	84	126	55	25 625	34 000	13 750	15 085
Hydro CCD	524	423	402	280	335	202	27 433	31 667	15 625	12 614
Eakly town	79	55	57	37	48	20	27 500	32 000	9 038	15 383
Hydro town (part)	202	186	137	122	110	89	25 345	27 216	19 464	11 459
Canadian County	26 791	22 515	22 344	17 121	18 970	12 450	45 439	51 180	24 619	19 691
East Canadian CCD	18 897	16 516	16 550	12 673	14 144	9 423	49 589	54 389	28 676	20 971
Mustang city	3 949	3 438	3 450	2 720	3 057	2 059	50 284	53 018	27 143	20 860
Oklahoma City city (part)	8 259	6 980	7 368	5 308	6 262	3 995	52 135	56 710	34 344	21 995
Piedmont city (part)	243	204	195	171	175	122	46 161	52 045	21 806	20 271
Yukon city	6 341	5 829	5 445	4 421	4 585	3 200	45 265	52 646	25 439	19 773
El Reno CCD	7 179	5 455	5 205	4 080	4 340	2 772	35 095	42 811	18 655	16 743
Calumet town (part)	39	40	34	29	32	25	25 500	35 625	6 705	10 723
El Reno city	4 895	3 541	3 284	2 592	2 615	1 704	31 200	39 106	16 974	15 570
Okarche town (part)	67	82	60	68	49	45	33 250	40 000	17 143	18 234
Oklahoma City city (part)	11	15	5	15	5	15	12 143	127 308	11 250	31 042
Piedmont city (part)	891	794	799	659	725	481	57 326	60 820	33 125	21 521
Union City town	478	339	340	239	300	169	40 819	47 417	20 313	17 020
Walnut CCD	276	178	211	124	174	91	31 935	37 045	22 500	17 376
West Canadian CCD	439	366	378	244	312	164	36 346	39 750	19 667	15 210
Calumet town (part)	97	84	82	52	70	39	40 000	40 000	25 000	12 027
Geary city (part)	23	14	17	8	15	4	16 875	17 500	14 375	9 192
Carter County	11 700	10 529	9 549	7 724	7 773	5 058	29 405	36 729	14 350	15 511
Ardmore CCD	9 001	8 330	7 453	6 187	6 087	4 096	30 411	39 429	15 504	16 057
Ardmore city (part)	5 699	5 440	4 634	3 953	3 772	2 630	28 010	37 797	14 809	16 496
Dickson town	336	252	291	200	238	145	33 409	39 375	19 375	14 821
Lone Grove city (part)	1 290	1 169	1 125	919	942	625	31 865	38 850	18 125	13 129
Springer town (part)	19	18	12	13	10	9	37 083	36 250	46 250	13 622
Ardmore North CCD	774	552	602	370	498	266	26 143	33 790	11 500	14 658
Ardmore city (part)	65	10	56	2	23	2	36 458	36 458	-	17 739
Gene Autry town	17	24	10	15	8	13	16 667	20 833	11 875	8 295
Springer town (part)	152	137	112	99	94	69	31 438	35 000	19 375	15 930
Tatums town	14	38	11	21	9	12	11 146	12 375	7 500	7 125
Healdton Central CCD	770	688	570	491	475	275	24 135	30 024	10 175	12 889
Healdton city	691	637	515	455	433	242	23 550	29 363	10 525	12 842
Healdton North CCD	374	332	305	211	239	144	29 663	33 452	12 404	14 229
Ratliff City town	23	30	18	14	15	14	23 125	27 917	9 167	11 080
Wilson CCD	781	627	619	465	474	277	26 577	30 717	11 985	13 384
Lone Grove city (part)	7	9	7	5	7	-	22 188	22 188	-	12 276
Wilson city	327	282	255	206	212	147	22 667	28 199	10 650	11 258
Cherokee County	11 302	10 347	8 419	6 881	6 244	4 336	26 536	32 369	13 427	13 436
East Cherokee CCD	1 471	1 155	1 157	755	902	486	26 840	29 803	15 754	13 805
Briggs CDP	124	74	117	60	103	26	31 250	30 781	8 889	14 340
Dry Creek CDP	51	50	40	39	28	27	27 292	28 523	14 375	14 186
Eldon CDP	243	181	188	120	155	86	25 086	26 207	21 250	11 125
Park Hill CDP (part)	97	137	91	92	82	59	40 089	43 472	19 500	13 651
Scraper CDP (part)	48	52	41	34	25	10	29 688	31 250	13 750	10 981
Tenkiller CDP	135	95	105	58	73	41	24 712	26 618	8 875	12 366
Welling CDP	189	130	167	79	123	48	24 118	28 500	9 375	16 859
Hulbert CCD	1 483	1 260	1 159	860	939	623	31 630	36 228	12 167	14 484
Fort Gibson town (part)	6	-	3	-	3	-	32 188	32 188	-	12 947
Hulbert town	122	122	85	67	70	35	19 886	24 063	10 139	9 508
Lost City CDP (part)	181	184	133	124	107	79	28 971	31 477	10 139	11 427
Shady Grove CDP (part)	93	97	74	64	64	52	29 375	33 393	13 542	11 766
Woodall CDP (part)	12	8	12	8	12	8	57 917	58 750	11 250	25 957
North Cherokee CCD	1 220	983	921	703	742	471	28 970	34 536	12 803	12 714
Lost City CDP (part)	21	22	16	17	12	5	35 833	36 667	11 250	13 560
Oaks town (part)	3	2	3	2	3	-	10 500	58 750	9 688	14 955

Table 9. **Work Status and Income in 1999: 2000**—Con.

[Data based on a sample (except Tables 65-68). For information on confidentiality protection, coverage, sampling error, and nonsampling error, see Appendix G.
For location of definitions, see "How to Use This Census Report"]

State County County Subdivision Place	Population 16 years and over, worked in 1999						Median income in 1999 (dollars)			Per capita income in 1999 (dollars)
	Total		Worked 40 or more weeks							
			Total		Full-time, year-round					
	Male	Female	Male	Female	Male	Female	Households	Families	Nonfamily households	
Cherokee County—Con.										
North Cherokee CCD—Con.										
Scraper CDP (part)	32	26	22	17	12	7	31 250	36 250	11 250	13 896
Shady Grove CDP (part)	34	22	30	21	26	15	29 375	38 750	15 625	10 934
South Cherokee CCD	1 410	1 259	1 083	869	818	554	26 491	32 075	14 495	12 831
Keys CDP	70	98	59	63	28	46	16 691	17 279	11 250	11 650
Park Hill CDP (part)	501	429	304	276	235	174	21 366	22 500	14 148	9 912
Pettit CDP	194	189	181	143	131	96	25 766	26 806	13 542	14 432
Tahlequah city (part)	-	-	-	-	-	-	3 750	-	3 750	4 771
Zeb CDP	135	133	106	90	80	72	32 500	38 750	16 250	14 547
Tahlequah CCD	5 718	5 690	4 099	3 694	2 843	2 202	24 574	32 008	12 972	13 381
Park Hill CDP (part)	334	365	240	225	186	175	20 677	25 000	13 583	13 948
Scraper CDP (part)	36	65	24	52	13	31	22 857	38 125	17 708	13 978
Shady Grove CDP (part)	10	11	10	11	6	11	11 250	41 875	4 375	9 261
Tahlequah city (part)	4 096	4 095	2 798	2 716	1 804	1 514	23 279	34 811	12 917	13 375
Woodall CDP (part)	201	163	166	118	146	82	27 174	31 563	8 875	12 772
Choctaw County	3 443	3 356	2 731	2 367	2 080	1 606	22 743	28 331	11 554	12 296
Fort Towson CCD	714	519	578	346	450	251	23 571	27 155	11 818	13 112
Fort Towson town	126	109	102	64	81	38	19 676	21 705	10 833	12 612
Sawyer town (part)	82	48	70	36	60	24	24 219	29 063	9 500	11 715
Swink town	8	13	6	9	5	5	11 250	13 929	6 786	7 748
Hugo CCD	2 041	2 153	1 601	1 572	1 232	1 044	23 137	29 123	11 848	12 512
Hugo city	1 074	1 250	846	893	632	594	19 321	26 523	11 410	11 676
Sawyer town (part)	4	2	4	1	4	1	38 125	38 750	13 750	15 000
West Choctaw CCD	688	684	552	449	398	311	20 750	26 991	10 036	10 907
Boswell town	113	133	85	90	65	54	14 063	21 354	9 565	9 696
Soper town	80	70	59	50	33	39	13 875	18 333	7 750	7 814
Cimarron County	897	699	755	526	617	342	30 625	36 250	16 667	15 744
Boise City CCD	227	187	188	134	156	76	30 417	36 842	18 516	16 510
Keyes town	98	88	88	66	68	36	25 893	35 417	18 625	16 662
Keyes CCD	670	512	567	392	461	266	30 663	35 919	15 547	15 465
Boise City city	400	339	347	268	284	185	30 071	35 761	13 636	15 821
Cleveland County	66 912	57 481	53 470	42 423	42 736	28 807	41 846	51 257	22 212	20 114
East Cleveland CCD	7 096	4 682	5 693	3 499	4 617	2 408	41 333	46 907	20 425	17 061
Etowah town	39	25	27	20	22	12	34 375	34 375	31 250	10 190
Noble city (part)	98	102	98	68	64	31	52 143	65 625	12 000	29 580
Norman city (part)	2 630	2 169	2 249	1 657	1 878	1 162	50 449	53 849	22 083	20 565
Oklahoma City city (part)	-	-	-	-	-	-	-	-	-	-
Slaughterville town	1 006	838	829	650	689	449	35 815	39 458	16 979	14 511
Lexington CCD	674	574	533	434	456	306	30 096	34 643	15 284	14 214
Lexington city	498	464	398	342	335	238	27 538	32 155	14 792	13 322
Purcell city (part)	-	-	-	-	-	-	-	-	-	-
Noble CCD	1 578	1 499	1 305	1 222	1 050	863	33 095	37 902	18 527	16 319
Noble city (part)	1 379	1 312	1 140	1 065	928	755	33 462	38 556	19 286	15 945
Norman CCD	29 463	25 993	21 886	18 142	16 355	11 136	36 140	51 083	19 606	20 702
Hall Park town	337	325	279	235	241	164	68 173	70 536	41 250	25 658
Norman city (part)	29 081	25 650	21 570	17 889	16 077	10 954	35 859	50 900	19 542	20 635
Oklahoma City city (part)	-	-	-	-	-	-	-	-	-	-
North Cleveland CCD	28 101	24 733	24 053	19 126	20 258	14 094	48 592	53 017	30 034	20 652
Moore city	12 201	11 292	10 502	8 466	8 695	6 116	43 409	47 773	27 043	17 689
Norman city (part)	38	35	32	24	32	11	31 848	36 591	26 750	21 200
Oklahoma City city (part)	15 334	12 993	13 076	10 360	11 156	7 808	53 433	60 526	31 158	23 478
Coal County	1 389	1 306	1 087	875	872	616	23 705	28 333	11 881	12 013
East Coal CCD	900	865	701	612	573	451	23 016	27 686	11 654	11 403
Coalgate city	394	460	315	313	269	218	19 419	26 367	9 867	10 572
Lehigh city	77	63	55	43	48	35	24 167	25 156	11 607	10 699
Phillips town	36	36	25	31	12	20	33 750	36 667	8 750	13 439
West Coal CCD	489	441	386	263	299	165	25 375	30 625	12 379	13 243
Bromide town (part)	6	7	3	2	-	2	27 500	27 500	-	8 186
Centrahoma city	21	12	15	7	15	2	23 125	24 375	6 875	8 927
Tupelo city	79	77	70	44	43	20	17 000	19 688	11 667	8 852
Comanche County	35 035	25 387	28 181	17 615	22 544	11 459	33 867	39 214	20 071	15 728
Lawton CCD	18 770	16 450	15 334	11 270	12 398	7 195	31 141	36 422	19 927	15 533
Lawton city (part)	18 692	16 412	15 262	11 237	12 356	7 169	31 111	36 394	19 907	15 518
Northeast Comanche CCD	1 509	1 195	1 256	866	1 027	568	35 593	40 450	16 328	15 378
Elgin city (part)	317	255	262	183	217	125	35 956	43 500	17 031	14 182
Fletcher town	259	233	212	153	177	88	27 500	34 028	13 929	13 329
Sterling town	177	167	129	120	99	82	26 583	29 563	12 500	12 707
Northwest Comanche CCD	1 474	1 185	1 158	821	967	588	40 069	46 981	23 194	18 152
Elgin city (part)	5	4	5	4	5	4	66 250	66 250	-	20 680
Medicine Park town (part)	92	93	78	71	69	49	26 607	33 929	21 528	13 236
Sill CCD	6 545	1 547	5 105	943	3 658	553	37 535	37 412	24 643	13 390
Lawton city (part)	6 540	1 547	5 100	943	3 653	553	37 458	37 412	23 750	13 374
Medicine Park town (part)	-	-	-	-	-	-	-	-	-	-
Southeast Comanche CCD	4 412	3 072	3 463	2 328	2 955	1 605	45 620	51 008	23 864	17 841
Lawton city (part)	3 615	2 386	2 786	1 771	2 351	1 190	45 038	50 505	24 643	16 711
Southwest Comanche CCD	2 325	1 938	1 865	1 387	1 539	950	37 712	42 712	16 146	15 851
Cache city	618	584	496	410	415	251	31 359	36 591	15 278	13 892
Chattanooga town (part)	114	96	106	67	92	49	26 944	38 750	11 250	12 989
Faxon town	45	34	36	21	26	18	25 000	31 250	20 625	13 630
Geronimo town	209	217	165	149	135	88	28 583	30 833	14 792	11 236
Indiahoma town	96	76	67	51	51	35	21 071	28 977	10 313	10 153
Lawton city (part)	9	16	9	8	9	7	48 125	48 906	2 500-	21 554
Cotton County	1 743	1 378	1 392	970	1 130	665	27 210	35 129	14 103	14 626
Southwest Cotton CCD	370	286	303	204	259	135	31 458	37 692	14 038	13 846
Devol town	50	42	42	31	35	20	35 313	46 563	6 818	14 792
Randlett town	134	113	112	84	92	48	27 019	30 455	13 523	11 455
Temple CCD	347	286	266	199	207	134	20 781	26 250	10 685	13 404
Temple town	255	224	195	151	167	101	18 864	24 688	10 804	12 448
Walters CCD	1 026	806	823	567	664	396	30 134	36 522	15 854	15 325
Walters city	634	558	529	392	423	255	25 771	31 532	15 265	14 398

Table 9. **Work Status and Income in 1999: 2000**—Con.

[Data based on a sample (except Tables 65-68). For information on confidentiality protection, coverage, sampling error, and nonsampling error, see Appendix G.
For location of definitions, see "How to Use This Census Report"]

State County County Subdivision Place	Population 16 years and over, worked in 1999						Median income in 1999 (dollars)			Per capita income in 1999 (dollars)
	Total		Worked 40 or more weeks							
			Total		Full-time, year-round					
	Male	Female	Male	Female	Male	Female	Households	Families	Nonfamily households	
Craig County	4 156	3 377	3 501	2 624	2 873	1 842	30 997	36 499	17 155	16 539
North Craig CCD	793	686	654	529	536	327	31 542	35 611	15 968	14 738
Bluejacket town	78	69	58	44	44	28	26 458	33 250	15 000	11 755
Welch town	161	140	141	117	123	64	31 389	38 482	9 931	14 358
Vinita East CCD	2 549	2 016	2 140	1 566	1 783	1 094	30 193	35 862	17 477	16 252
Ketchum town	66	91	64	61	49	41	25 000	32 500	12 000	13 534
Vinita city	1 750	1 335	1 410	1 026	1 142	714	27 511	33 461	17 658	13 980
Vinita West CCD	814	675	707	529	554	421	34 050	39 779	17 279	19 535
Big Cabin town	98	78	87	58	64	51	30 972	35 000	20 750	18 165
Creek County	18 428	15 572	15 032	11 429	12 244	8 153	33 168	38 470	16 001	16 191
Bristow CCD	1 682	1 544	1 336	1 109	1 062	672	27 981	35 068	13 850	15 618
Bristow city	1 052	976	802	692	651	418	24 351	31 618	13 725	13 819
Bristow South CCD	836	604	673	448	541	304	30 743	35 788	16 875	13 482
Depew town	134	134	119	90	94	61	25 536	29 250	17 292	10 868
Drumright CCD	856	759	655	544	481	386	28 684	36 593	14 063	15 149
Drumright city (part)	657	587	500	430	360	302	26 920	34 738	12 917	14 541
Kellyville-Slick CCD	1 020	827	826	601	693	424	35 372	39 303	15 481	13 931
Kellyville town (part)	252	178	200	117	163	87	31 188	33 036	12 426	12 085
Sapulpa city (part)	-	-	-	-	-	-	-	-	-	-
Slick town	40	61	31	47	29	32	35 000	37 500	8 750	13 554
Keystone Lake CCD	3 019	2 407	2 387	1 720	1 951	1 218	32 430	37 821	15 864	14 507
Lawrence Creek town	32	27	29	19	24	17	24 583	28 750	13 750	9 957
Mannford town (part)	584	425	465	346	388	225	33 611	41 438	13 711	17 632
Oilton city	249	240	191	169	154	131	23 274	29 766	10 000	11 831
Sapulpa city (part)	-	-	-	-	-	-	-	-	-	-
Sapulpa CCD	10 061	8 647	8 360	6 418	6 928	4 752	34 943	39 817	17 039	17 501
Kellyville town (part)	6	10	3	8	3	6	15 000	13 750	15 625	9 300
Kiefer town	278	266	229	192	197	144	34 844	42 500	20 000	14 479
Mounds town	306	221	260	165	223	108	27 050	35 417	12 656	12 917
Oakhurst CDP (part)	257	172	206	91	174	52	22 436	33 533	7 264	11 161
Sapulpa city (part)	4 950	4 713	4 071	3 449	3 377	2 658	32 245	37 558	17 246	17 266
Shamrock-Heyburn Lake CCD	954	784	795	589	588	397	35 270	39 688	12 500	14 515
Kellyville town (part)	-	-	-	-	-	-	-	-	-	-
Shamrock town	28	21	19	4	19	4	21 250	21 875	17 500	9 948
Stroud city (part)	-	-	-	-	-	-	-	-	-	-
Custer County	7 804	6 994	5 944	4 768	4 480	2 784	28 524	37 247	16 217	15 584
Butler CCD	312	232	279	162	225	104	30 652	35 156	21 042	14 597
Butler town	107	65	93	48	76	29	29 375	32 083	10 000	13 917
Hammon town (part)	-	2	-	2	-	-	8 750	8 750	-	5 033
Clinton CCD	2 955	2 454	2 289	1 798	1 821	1 198	27 898	33 527	15 573	14 836
Arapaho town	221	157	186	129	161	82	34 271	36 339	20 000	14 645
Clinton city (part)	2 422	2 008	1 852	1 437	1 439	968	27 051	32 242	15 265	14 606
Custer City CCD	332	267	258	166	196	102	35 000	40 000	22 321	17 130
Custer City town	103	102	80	62	56	38	30 500	39 000	14 375	15 165
Thomas city (part)	4	2	4	2	2	2	50 000	50 000	-	19 920
Thomas CCD	301	278	247	200	202	119	29 732	36 667	18 203	15 659
Thomas city (part)	301	278	247	200	202	119	29 732	36 667	18 203	15 659
Weatherford CCD	3 904	3 763	2 871	2 442	2 036	1 261	28 190	41 886	15 839	16 194
Weatherford city	3 223	3 214	2 303	2 062	1 561	1 038	26 908	41 401	15 757	16 046
Delaware County	9 275	7 996	7 550	5 743	5 908	3 947	27 996	33 093	15 810	15 424
Colcord CCD	1 361	1 168	1 086	872	904	648	28 569	31 968	15 417	13 143
Colcord town	186	168	148	115	112	88	21 181	23 750	10 341	10 440
Dripping Springs CDP	6	3	6	-	6	-	14 375	20 000	12 083	7 479
Flint Creek CDP (part)	116	120	94	106	87	90	30 179	33 125	24 375	15 962
West Siloam Springs town	213	201	164	142	123	120	28 750	31 953	19 464	12 858
Grove CCD	4 415	3 796	3 660	2 849	2 869	1 927	29 475	36 272	17 743	18 184
Bernice town	128	99	113	69	86	42	24 844	30 288	15 357	15 005
Cayuga CDP	29	29	23	25	23	25	20 893	32 083	13 750	15 743
Cleora CDP	302	206	241	152	183	107	35 368	42 411	21 563	29 245
Copeland CDP	387	364	323	294	303	216	22 459	33 071	17 721	16 252
Dodge CDP	17	17	17	12	6	12	41 500	43 750	11 250	17 652
Grove city	1 081	1 076	910	777	719	545	28 464	38 347	15 483	18 351
Jay CCD	2 273	2 027	1 831	1 379	1 369	906	25 629	30 830	12 468	13 693
Brush Creek CDP	12	7	5	-	3	-	20 625	19 375	8 750	10 288
Dennis CDP	59	51	53	36	45	15	38 542	38 542	-	14 366
Jay city	618	601	462	389	349	250	21 875	25 592	11 875	10 700
New Eucha CDP	58	57	55	43	44	36	24 712	34 583	12 222	12 643
Sycamore CDP	51	39	41	39	30	28	44 250	44 250	-	9 218
Zena CDP	13	26	13	18	13	18	12 500	13 750	4 875	7 656
Kansas CCD	1 226	1 005	973	643	766	466	27 355	29 737	14 531	11 094
Bull Hollow CDP	15	12	6	12	6	7	11 875	13 194	8 750	6 736
Cloud Creek CDP	18	12	18	3	13	-	23 333	18 125	152 338	20 127
Flint Creek CDP (part)	50	26	46	14	29	13	35 833	37 500	30 000	14 187
Kansas town	189	158	130	107	104	79	25 893	26 736	12 500	9 984
Leach CDP	72	71	65	52	49	28	30 972	31 964	18 750	11 119
Oaks town (part)	75	51	60	33	44	30	26 146	27 083	6 719	7 644
Old Eucha CDP	15	15	8	12	4	8	24 063	23 125	-	6 206
Rocky Ford CDP	10	10	10	8	10	8	31 875	31 250	40 417	17 477
Tagg Flats CDP	3	-	3	-	3	-	2 500-	8 750	2 500-	2 774
Twin Oaks CDP	43	51	34	18	32	13	26 818	28 750	5 833	8 334
Dewey County	1 366	1 029	1 116	689	922	408	28 172	36 114	14 490	15 806
Dewey South CCD	422	330	373	205	316	123	33 068	39 837	14 141	17 580
Leedey town	97	83	87	47	73	17	21 667	33 125	11 750	17 151
Putnam town	21	20	16	13	15	11	40 417	42 083	7 500	17 928
Taloga town	107	82	98	54	77	36	33 281	38 750	15 625	16 343
Seiling CCD	553	429	442	304	359	179	26 715	32 888	16 111	15 674
Oakwood town	19	4	17	3	9	3	18 125	36 875	11 875	21 254
Seiling city	235	188	173	134	133	77	24 087	28 333	17 159	13 561
Vici CCD	391	270	301	180	247	106	27 045	36 250	13 162	14 156
Camargo town	28	19	13	12	13	7	23 750	36 875	11 250	20 417
Vici town	181	150	144	105	110	58	24 265	36 250	13 636	13 267

Table 9. **Work Status and Income in 1999: 2000**—Con.

[Data based on a sample (except Tables 65-68). For information on confidentiality protection, coverage, sampling error, and nonsampling error, see Appendix G.
For location of definitions, see "How to Use This Census Report"]

State County County Subdivision Place	Population 16 years and over, worked in 1999						Median income in 1999 (dollars)			Per capita income in 1999 (dollars)
	Total		Worked 40 or more weeks							
			Total		Full-time, year-round					
	Male	Female	Male	Female	Male	Female	Households	Families	Nonfamily households	
Ellis County	1 163	973	987	741	820	504	27 951	33 750	17 567	16 472
Northeast Ellis CCD	351	277	301	212	243	148	27 208	33 182	17 422	15 635
Fargo town	110	80	96	59	73	47	29 750	32 625	17 857	12 748
Gage town	136	105	114	86	101	48	25 795	32 750	16 607	15 706
Northwest Ellis CCD	453	395	385	312	316	211	27 961	36 042	15 238	17 703
Shattuck town	330	301	284	233	225	160	26 758	35 250	14 583	17 420
South Ellis CCD	359	301	301	217	261	145	28 378	31 019	23 077	15 693
Arnett town	147	122	126	86	101	53	26 618	29 861	19 861	14 512
Garfield County	16 518	14 471	13 850	10 635	11 394	7 108	33 006	39 872	19 249	17 457
Enid CCD	14 422	12 776	12 022	9 404	9 860	6 282	32 743	39 683	19 252	17 532
Breckenridge town (part)	72	49	64	40	44	24	33 750	41 875	19 063	15 072
Enid city (part)	13 261	11 780	11 016	8 648	9 015	5 747	32 227	39 113	19 229	17 471
Fairmont town	49	35	42	29	37	17	39 375	43 750	28 125	18 111
Lahoma town	151	168	132	125	109	102	30 227	37 875	17 875	14 111
North Enid town	245	209	218	164	184	103	47 212	51 667	14 028	18 416
North Garfield CCD	927	769	813	580	672	384	35 357	40 906	19 792	17 522
Breckenridge town (part)	8	3	8	3	2	3	42 500	51 250	33 750	21 918
Carrier town	27	12	23	9	21	9	40 250	40 000	45 417	16 731
Enid city (part)	-	-	-	-	-	-	-	-	-	-
Garber city	203	179	187	108	151	85	25 000	32 778	17 955	13 284
Hillsdale town	30	22	24	18	19	15	29 028	29 286	28 125	11 478
Hunter town	56	47	44	28	42	12	25 625	33 333	13 750	11 731
Kremlin town	76	53	70	40	55	26	35 417	38 438	12 500	14 156
South Garfield CCD	1 169	926	1 015	651	862	442	34 621	41 063	18 516	16 386
Covington town	149	120	122	74	102	49	26 979	32 222	20 893	12 788
Douglas town	13	8	13	4	9	4	19 167	20 000	18 750	11 141
Drummond town	132	105	112	79	95	61	37 188	45 313	30 625	14 733
Waukomis town	363	333	317	230	268	149	32 014	40 208	17 708	14 213
Garvin County	7 002	6 196	5 738	4 504	4 553	2 995	28 070	34 774	14 829	14 856
Elmore City CCD	1 444	1 094	1 185	741	959	491	28 569	35 115	15 893	14 989
Elmore City town	213	157	169	102	125	59	23 810	25 000	18 810	12 486
Erin Springs town (part)	18	20	18	15	18	15	18 846	18 929	18 750	10 330
Lindsay CCD	688	606	552	444	437	276	27 047	35 451	12 685	14 299
Erin Springs town (part)	-	-	-	-	-	-	-	-	-	-
Lindsay city	654	591	522	429	411	268	26 667	35 208	12 685	14 320
Maysville CCD	546	427	459	276	386	178	27 218	32 829	13 375	13 358
Maysville town	308	260	250	150	201	101	25 921	31 369	12 981	12 449
Pauls Valley CCD	3 554	3 408	2 917	2 608	2 274	1 776	29 215	35 773	16 325	15 564
Davis city (part)	-	-	-	-	-	-	-	-	-	-
Paoli town	186	179	164	135	130	85	30 139	33 625	15 893	13 512
Pauls Valley city	1 479	1 509	1 212	1 212	890	803	26 654	32 348	14 844	15 553
Wynnewood city	552	557	428	380	332	234	26 149	31 856	18 321	13 539
Stratford CCD	770	661	625	435	497	274	24 901	31 538	11 563	13 100
Stratford town	328	315	252	212	201	127	19 375	26 210	10 313	11 247
Grady County	12 791	10 697	10 694	7 803	8 536	5 479	32 625	39 636	17 155	15 846
Amber-Pocasset CCD	1 575	1 273	1 325	926	1 105	695	39 795	42 370	20 179	15 654
Amber town	137	108	129	76	109	63	32 083	34 688	11 964	12 012
Blanchard city (part)	3	-	3	-	3	-	18 750	-	18 750	18 600
Chickasha city (part)	-	-	-	-	-	-	-	-	-	-
Pocasset town	43	39	38	27	36	18	25 417	30 250	15 625	10 751
Chickasha CCD	5 239	4 677	4 371	3 357	3 264	2 286	27 512	34 849	16 007	15 352
Chickasha city (part)	4 029	3 779	3 338	2 653	2 417	1 820	26 369	33 621	16 074	14 797
Ninnekah town (part)	206	183	171	143	142	105	36 875	42 857	19 375	18 859
Norge town	26	18	22	13	16	10	48 750	48 750	-	13 567
Verden town	156	110	131	79	93	47	23 667	26 833	9 333	11 617
Minco CCD	678	518	576	371	476	254	32 147	40 594	14 531	17 783
Minco city	435	361	372	258	300	181	31 098	40 223	13 750	18 331
Ninnekah-Alex CCD	1 020	774	856	518	638	342	30 794	35 774	13 462	14 916
Alex town	153	122	115	82	89	47	27 353	31 364	15 000	13 455
Bradley town	52	45	40	22	25	12	21 429	20 938	9 063	9 165
Ninnekah town (part)	88	67	74	41	47	30	22 386	22 500	21 875	11 377
Rush Springs CCD	1 023	712	810	490	650	347	25 984	30 677	12 339	13 150
Rush Springs town	306	234	247	135	179	94	21 078	25 391	11 053	10 803
Tuttle CCD	3 256	2 743	2 756	2 141	2 403	1 555	45 997	48 465	24 967	17 708
Blanchard city (part)	14	8	11	8	7	8	31 250	31 250	-	17 213
Tuttle city	1 242	1 062	1 022	838	903	546	40 396	48 682	22 593	18 250
Grant County	1 420	1 156	1 189	890	972	543	28 977	35 833	17 713	15 709
Lamont CCD	227	221	192	153	154	105	27 232	31 250	18 864	13 364
Deer Creek town	34	31	28	19	22	11	36 563	40 625	23 750	15 618
Lamont town	111	122	92	88	66	60	21 917	26 250	18 125	11 466
Medford CCD	520	391	430	311	362	187	28 882	36 645	20 104	15 729
Jefferson town	13	10	9	5	9	2	30 000	43 000	20 000	16 292
Medford city	312	263	260	226	224	144	27 708	38 571	20 139	15 848
Renfrow town	9	6	7	6	2	3	53 750	53 750	-	20 674
Southwest Grant CCD	464	376	393	295	315	165	30 385	38 456	16 250	16 826
Nash town	57	51	53	43	44	22	24 063	39 375	15 000	13 864
Pond Creek city	244	220	195	172	154	101	30 515	36 346	17 361	17 456
Wakita CCD	209	168	174	131	141	86	28 750	35 139	16 563	16 135
Manchester town	41	24	30	23	24	18	27 500	36 250	16 250	12 760
Wakita town	102	88	82	72	69	50	30 096	34 792	16 875	17 302
Greer County	1 692	1 102	1 264	826	958	569	25 793	30 702	13 370	14 053
Granite CCD	757	286	569	201	410	140	28 164	33 438	14 917	13 565
Granite town	616	188	457	133	319	87	25 438	30 703	14 688	12 599
Mangum CCD	869	758	635	585	501	399	24 364	29 659	13 074	14 309
Mangum city	674	596	504	459	380	305	25 064	30 547	12 574	13 392
Northwest Greer CCD	66	58	60	40	47	30	27 188	32 083	12 917	14 883
Willow town	31	27	28	20	21	16	29 167	43 750	12 917	16 630

Table 9. **Work Status and Income in 1999: 2000**—Con.

[Data based on a sample (except Tables 65-68). For information on confidentiality protection, coverage, sampling error, and nonsampling error, see Appendix G.
For location of definitions, see "How to Use This Census Report"]

State County County Subdivision Place	Population 16 years and over, worked in 1999						Median income in 1999 (dollars)			Per capita income in 1999 (dollars)
	Total		Worked 40 or more weeks							
			Total		Full-time, year-round					
	Male	Female	Male	Female	Male	Female	Households	Families	Nonfamily households	
Harmon County	801	666	626	511	506	345	22 365	29 063	10 972	13 464
Gould CCD	124	125	89	95	86	71	28 333	33 125	15 250	19 967
Gould town	59	48	41	37	38	30	25 250	28 750	16 500	12 128
Hollis CCD	677	541	537	416	420	274	21 423	26 767	10 684	12 298
Hollis city	522	419	406	313	329	210	19 421	23 103	10 590	10 408
Harper County	1 057	837	884	642	733	463	33 705	40 907	18 250	18 011
Buffalo CCD	516	428	423	330	354	239	32 850	40 588	20 938	17 354
Buffalo town	330	302	269	227	226	163	30 433	38 333	19 063	15 328
Laverne CCD	541	409	461	312	379	224	34 417	41 295	16 635	18 631
Laverne town	282	240	244	175	202	122	32 222	38 984	17 768	20 424
May town	10	7	10	4	8	4	45 625	50 313	22 500	20 319
Rosston town	22	5	22	4	20	4	39 167	42 500	15 625	7 297
Haskell County	2 865	2 328	2 298	1 554	1 866	984	24 553	29 872	9 913	13 775
Keota CCD	477	326	348	211	278	126	24 848	27 225	8 438	12 551
Keota town	117	85	86	54	64	37	20 000	25 750	6 964	10 023
McCurtain CCD	580	451	499	298	429	166	24 430	29 688	12 188	13 035
McCurtain town	112	103	78	67	56	40	22 188	29 167	7 813	11 410
Stigler city (part)	-	-	-	-	-	-	-	-	-	-
Stigler CCD	970	912	772	605	625	392	22 238	30 529	9 383	14 900
Stigler city (part)	568	558	453	363	395	218	19 594	28 839	9 310	16 293
Tamaha town	45	30	32	20	20	17	29 250	35 938	12 500	11 628
West Haskell CCD	838	639	679	440	534	300	26 644	30 826	11 734	13 556
Kinta town	60	41	45	23	39	15	26 111	32 083	8 438	13 960
Whitefield town	74	35	54	31	34	18	21 389	33 125	8 214	14 306
Hughes County	3 364	2 723	2 531	1 934	1 890	1 284	22 621	29 153	11 950	12 687
Holdenville CCD	2 035	1 587	1 582	1 153	1 148	786	22 368	29 440	11 793	13 141
Holdenville city	1 035	962	858	716	631	480	20 282	27 175	10 863	13 326
Horntown town	21	13	15	10	14	8	36 250	54 583	16 250	16 802
Lamar town	44	49	32	30	20	17	26 250	28 125	6 875	11 131
Spaulding town	11	6	10	3	10	2	22 188	23 125	11 250	13 900
Yeager town	11	8	4	2	4	2	13 125	16 250	10 208	6 438
South Hughes CCD	673	504	502	374	386	239	25 184	32 131	12 303	13 726
Allen town (part)	36	33	24	30	22	22	30 417	36 875	7 321	13 310
Atwood town	33	17	28	17	23	9	29 167	31 250	26 250	14 040
Calvin town	72	63	55	44	46	32	20 357	23 409	11 250	10 651
Gerty town	25	21	23	17	18	2	20 250	18 750	7 083	8 496
Stuart town	60	38	41	30	29	22	22 222	29 375	15 938	11 569
Wetumka CCD	656	632	447	407	356	259	21 053	26 037	12 072	10 574
Dustin town	90	85	62	47	48	19	20 625	24 375	10 500	8 767
Wetumka city	280	298	190	203	149	144	17 000	21 645	11 488	9 455
Jackson County	7 976	6 517	6 708	4 727	5 634	3 130	30 737	38 265	17 019	15 454
Altus CCD	6 602	5 359	5 582	3 930	4 662	2 587	30 491	38 681	17 411	15 334
Altus city	6 029	4 837	5 089	3 573	4 266	2 326	30 217	38 400	17 913	15 378
Blair town	257	221	226	139	159	98	29 821	33 125	13 523	12 833
Martha town	46	42	36	30	28	19	20 000	30 000	13 333	9 799
Altus South CCD	125	75	97	56	89	43	34 167	36 250	19 583	17 249
Elmer town	23	22	20	15	20	10	35 208	35 208	36 250	15 165
East Jackson CCD	673	582	563	411	493	289	38 125	39 861	15 000	17 506
Headrick town	39	27	28	25	24	25	28 125	23 750	16 250	11 388
West Jackson CCD	576	501	466	330	390	211	28 039	34 258	12 750	14 318
East Duke town	126	109	108	75	87	44	33 942	39 063	18 571	16 739
Eldorado town	111	109	83	74	70	50	21 806	26 354	11 458	12 003
Olustee town	171	145	123	78	106	43	25 125	28 375	9 792	10 189
Jefferson County	1 676	1 401	1 333	981	1 062	662	23 674	30 563	12 136	12 899
Ringling CCD	491	418	375	267	301	158	22 469	28 864	10 551	12 991
Cornish town	45	33	37	19	29	10	16 000	18 750	8 333	8 981
Ringling town	251	218	191	131	154	94	19 674	29 219	9 438	13 003
South Jefferson CCD	398	350	328	232	258	151	21 630	27 614	12 358	12 158
Ryan town	175	203	143	130	106	82	20 855	26 167	12 461	11 057
Sugden town (part)	15	7	15	4	12	4	21 250	21 250	-	8 611
Terral town	89	46	64	31	49	20	15 972	21 563	11 094	9 486
Waurika CCD	787	633	630	482	503	353	26 170	31 792	13 295	13 271
Addington town	27	40	24	34	21	27	40 417	48 750	14 375	15 170
Hastings town	50	40	44	33	32	15	22 969	23 281	16 667	13 017
Sugden town (part)	-	-	-	-	-	-	11 250	-	11 250	10 550
Waurika city	517	395	407	278	322	198	23 800	31 594	11 250	13 496
Johnston County	2 642	2 163	2 010	1 461	1 603	953	24 592	30 292	12 457	13 747
East Johnston CCD	717	586	575	419	463	275	24 375	29 038	12 308	13 123
Bromide town (part)	42	25	35	18	27	10	21 458	23 333	16 875	10 966
Milburn town	56	70	43	49	30	33	21 528	29 375	7 000	10 322
Wapanucka town	100	70	77	52	61	28	19 922	25 208	11 250	9 883
Tishomingo CCD	1 220	1 055	890	692	692	437	23 458	30 350	12 212	14 683
Tishomingo city	774	638	518	399	375	244	20 938	28 462	10 684	14 429
West Johnston CCD	705	522	545	350	448	241	26 419	31 176	13 750	12 704
Mannsville town	164	122	120	76	101	48	24 896	30 982	11 250	10 683
Mill Creek town	79	72	56	43	48	30	24 479	26 250	12 292	10 661
Ravia town	115	95	92	68	70	35	20 694	26 094	10 833	13 391
Kay County	12 687	11 115	10 089	7 943	8 236	5 468	30 762	38 144	18 363	16 643
Blackwell CCD	2 196	2 006	1 771	1 405	1 417	935	26 523	32 288	14 077	13 878
Blackwell city	1 898	1 754	1 520	1 218	1 211	812	25 835	31 540	13 912	13 558
Braman CCD	208	187	173	128	137	89	32 212	41 328	19 286	16 544
Braman town	67	64	59	47	45	34	27 841	33 750	12 813	17 721
Kaw City CCD	310	271	260	211	206	145	37 000	41 125	23 250	17 735
Kaw City city	91	84	81	63	66	46	26 146	31 042	17 857	15 091
Newkirk CCD	986	877	834	610	663	410	31 514	39 917	16 346	15 482
Kildare town	19	28	17	21	15	13	16 250	25 313	7 250	13 798
Newkirk city	583	539	492	370	379	251	27 941	38 125	14 732	14 971
Ponca City CCD	7 863	6 791	6 247	4 938	5 182	3 469	32 048	40 073	19 703	17 863

Table 9. **Work Status and Income in 1999: 2000**—Con.

[Data based on a sample (except Tables 65-68). For information on confidentiality protection, coverage, sampling error, and nonsampling error, see Appendix G.
For location of definitions, see "How to Use This Census Report"]

State County County Subdivision Place	Population 16 years and over, worked in 1999						Median income in 1999 (dollars)			Per capita income in 1999 (dollars)
	Total		Worked 40 or more weeks							
			Total		Full-time, year-round					
	Male	Female	Male	Female	Male	Female	Households	Families	Nonfamily households	
Kay County—Con.										
Ponca City CCD—Con.										
Ponca City city (part)	6 709	6 032	5 330	4 363	4 413	3 065	31 406	39 846	19 579	17 732
Tonkawa CCD	1 124	983	804	651	631	420	29 315	35 767	18 098	14 390
Tonkawa city	886	807	637	531	491	338	29 387	35 912	19 022	14 245
Kingfisher County	4 170	3 283	3 491	2 455	2 935	1 676	36 676	43 242	20 015	18 167
Hennessey CCD	1 210	910	991	686	796	437	32 449	37 596	17 176	16 192
Hennessey town	529	416	423	286	332	208	29 038	35 560	17 260	14 012
Kingfisher CCD	2 234	1 794	1 865	1 338	1 579	940	37 892	46 048	20 822	19 231
Dover town	106	86	88	66	69	42	34 219	36 563	14 063	17 287
Kingfisher city	1 203	1 035	1 011	773	858	544	36 059	47 037	19 539	19 117
Loyal town	24	20	21	16	18	9	18 750	21 250	11 250	12 673
Okarche-Cashion CCD	726	579	635	431	560	299	38 477	45 076	24 688	18 284
Cashion town (part)	126	117	112	92	87	73	31 538	37 188	14 821	15 607
Okarche town (part)	277	252	253	193	228	133	40 000	50 625	24 750	21 141
Piedmont city (part)	-	-	-	-	-	-	-	-	-	-
Kiowa County	2 614	2 286	2 024	1 627	1 698	1 064	26 053	34 654	12 492	14 231
Hobart CCD	1 083	1 025	838	771	683	479	26 886	35 938	14 886	13 841
Hobart city	978	922	733	692	584	437	25 781	35 313	13 466	13 729
Lone Wolf CCD	321	255	273	155	225	108	27 344	32 216	13 036	15 079
Lone Wolf town	118	114	93	69	63	47	24 808	32 000	10 000	13 525
Mountain View CCD	463	406	354	287	320	206	25 982	36 083	12 639	15 258
Gotebo town	70	71	56	47	51	38	26 500	35 156	10 208	14 783
Mountain View town	206	182	164	137	153	96	21 583	33 333	11 635	16 677
Roosevelt CCD	193	121	162	80	133	56	27 083	32 039	12 237	13 823
Cooperton town	6	-	3	-	3	-	13 125	14 375	8 750	12 096
Roosevelt town	76	49	62	29	55	22	22 500	35 893	10 417	13 619
Snyder CCD	554	479	397	334	337	215	23 259	32 120	10 603	13 848
Mountain Park town	83	79	60	43	47	27	17 031	19 375	9 886	9 584
Snyder city	381	348	275	252	232	169	23 295	32 167	11 389	13 188
Latimer County	2 501	2 106	1 878	1 418	1 409	901	23 962	29 661	12 793	12 842
Red Oak CCD	500	444	370	298	298	213	24 472	30 703	14 219	13 068
Fanshawe town (part)	-	-	-	-	-	-	-	-	-	-
Red Oak town	130	117	84	83	57	54	20 461	25 625	11 250	11 270
South Latimer CCD	617	473	481	337	358	249	25 888	31 336	13 056	13 284
Wilburton CCD	1 384	1 189	1 027	783	753	439	22 786	28 641	12 420	12 553
Wilburton city	664	672	442	441	292	234	20 878	25 543	12 114	9 503
Le Flore County	12 345	10 406	9 702	7 102	7 806	4 973	27 278	32 603	13 583	13 737
Arkoma CCD	554	498	436	354	346	248	24 519	32 905	16 467	13 595
Arkoma town	538	477	420	337	330	231	23 718	31 500	15 978	13 467
Pocola town (part)	15	20	15	16	15	16	41 500	48 750	27 750	17 007
Cameron CCD	944	801	776	542	621	401	30 988	36 420	13 103	13 750
Cameron town	85	62	64	35	51	31	23 750	26 339	11 875	11 055
Howe town (part)	2	2	-	2	-	2	9 250	51 250	8 750	16 244
Pocola town (part)	-	-	-	-	-	-	-	-	-	-
Poteau city (part)	17	5	16	2	5	2	39 375	39 375	-	11 987
Rock Island town (part)	101	60	84	46	59	34	33 750	36 250	18 125	13 113
Heavener CCD	2 317	1 558	1 708	1 054	1 360	705	26 435	31 537	12 376	12 787
Heavener city	836	651	665	407	513	272	23 750	28 654	12 474	11 313
Howe town (part)	170	120	126	82	111	60	25 489	27 917	11 500	11 577
Poteau city (part)	-	-	-	-	-	-	-	-	-	-
Panama-Bokoshe CCD	1 272	1 071	1 026	742	847	532	28 657	35 496	12 243	14 134
Bokoshe town	92	84	71	69	58	48	21 250	29 375	11 875	11 100
Panama town	290	257	239	167	195	116	23 385	29 500	13 250	12 878
Poteau city (part)	17	22	12	16	12	-	26 750	26 750	-	12 677
Shady Point town	191	155	160	104	129	79	24 453	31 250	10 500	13 091
Pocola CCD	1 256	1 037	1 029	692	802	470	33 007	37 371	13 893	14 602
Pocola town (part)	1 137	933	927	612	718	416	33 456	37 711	14 042	14 586
Rock Island town (part)	107	90	90	74	74	53	29 625	33 542	10 625	14 860
Poteau CCD	2 221	2 010	1 796	1 373	1 456	946	26 728	31 342	16 583	15 180
Poteau city (part)	2 031	1 832	1 649	1 253	1 318	859	26 021	31 203	16 479	15 206
South Le Flore CCD	135	131	95	87	57	65	23 750	27 917	9 886	11 401
Spiro CCD	1 934	1 741	1 522	1 198	1 286	884	27 301	30 662	12 209	12 960
Cowlington town	29	26	28	10	21	7	16 591	19 167	9 375	9 323
Fort Coffee town	117	112	86	79	77	60	26 827	31 528	6 786	14 039
Pocola town (part)	-	-	-	-	-	-	-	-	-	-
Poteau city (part)	-	-	-	-	-	-	-	-	-	-
Spiro town	494	492	390	340	326	233	18 241	25 556	10 294	11 195
Talihina CCD	579	585	432	416	336	271	24 507	30 643	11 853	13 397
Talihina town (part)	180	215	133	150	112	99	21 394	26 688	13 269	11 035
Wister CCD	1 133	974	882	644	695	451	26 672	31 740	13 015	13 488
Fanshawe town (part)	90	61	73	38	60	29	21 875	30 000	12 321	20 583
Le Flore town	43	27	28	21	21	15	25 833	25 833	25 000	14 680
Poteau city (part)	6	9	6	4	4	4	28 125	56 250	17 917	16 323
Talihina town (part)	27	45	14	25	10	16	17 000	16 250	13 750	8 175
Wister town	212	201	157	133	120	84	20 602	26 417	11 579	11 851
Lincoln County	8 681	7 125	7 114	5 141	5 859	3 621	31 187	36 310	16 084	14 890
Chandler CCD	2 066	1 687	1 718	1 200	1 444	903	30 812	37 132	16 532	15 402
Chandler city (part)	722	570	608	420	496	325	26 733	35 595	15 700	14 585
Davenport town	217	186	172	130	151	92	24 205	30 329	15 357	12 438
Kendrick town	34	29	23	24	20	19	21 000	26 667	15 000	10 662
Sparks town	24	16	23	12	17	5	20 000	21 750	9 821	7 715
Meeker CCD	2 039	1 643	1 687	1 241	1 401	862	35 150	39 036	16 397	15 646
Meeker town	240	226	179	169	141	112	25 313	34 659	14 375	13 344
Northeast Lincoln CCD	1 245	1 133	978	790	777	537	27 132	31 575	14 708	13 923
Stroud city (part)	717	678	588	451	473	325	27 222	31 742	13 264	15 010
Northwest Lincoln CCD	1 041	767	858	535	697	355	29 819	34 071	15 721	13 632
Agra town	83	52	71	39	57	15	25 750	30 781	8 375	9 997
Carney town	161	130	134	84	101	66	27 589	29 688	12 750	12 020
Chandler city (part)	3	2	3	2	3	-	68 750	68 750	-	31 440
Tryon town	129	112	99	78	64	43	21 696	27 361	12 885	10 730
Prague CCD	1 197	959	987	662	806	500	30 681	36 321	16 432	14 805

Table 9. **Work Status and Income in 1999: 2000**—Con.

[Data based on a sample (except Tables 65-68). For information on confidentiality protection, coverage, sampling error, and nonsampling error, see Appendix G.
For location of definitions, see "How to Use This Census Report"]

State County County Subdivision Place	Population 16 years and over, worked in 1999						Median income in 1999 (dollars)			Per capita income in 1999 (dollars)
	Total		Worked 40 or more weeks							
			Total		Full-time, year-round					
	Male	Female	Male	Female	Male	Female	Households	Families	Nonfamily households	
Lincoln County—Con.										
Prague CCD—Con.										
Prague city	501	502	439	353	329	240	26 779	32 137	15 662	14 381
Wellston CCD	1 093	936	886	713	734	464	32 390	37 436	15 750	15 014
Chandler city (part)	3	3	3	3	3	3	90 421	90 957	56 250	43 550
Fallis town	11	1	9	1	9	-	41 875	51 250	22 500	12 869
Warwick town	63	45	53	40	43	33	28 438	36 250	17 500	15 344
Wellston town	205	200	176	157	147	112	28 553	33 906	16 442	14 052
Logan County	9 747	8 971	7 673	6 201	6 174	4 198	36 784	44 340	18 939	17 872
Crescent CCD	888	776	742	568	576	360	30 616	36 189	17 688	16 114
Cimarron City town (part)	35	40	28	19	19	10	34 219	50 625	21 250	17 380
Crescent city	314	299	268	229	205	149	25 096	32 206	12 750	16 081
Guthrie city (part)	-	-	-	-	-	-	-	-	-	-
East Logan CCD	1 217	1 184	721	468	556	303	31 635	38 158	18 056	17 081
Coyle town	98	73	91	57	55	44	23 625	32 000	11 250	13 588
Langston town	505	676	100	136	42	49	14 722	26 042	10 179	17 602
Meridian town	8	11	6	9	6	9	25 500	26 000	8 750	9 056
Guthrie CCD	7 278	6 719	5 933	4 970	4 824	3 409	39 592	47 321	19 175	18 383
Cashion town (part)	43	35	43	28	38	20	54 286	54 643	8 750	19 601
Cedar Valley city	23	17	14	15	12	9	53 125	54 375	46 250	26 766
Cimarron City town (part)	-	-	-	-	-	-	-	-	-	-
Guthrie city (part)	2 443	2 795	1 911	1 904	1 552	1 363	30 460	38 732	16 646	15 774
North Logan CCD	364	292	277	195	218	126	31 000	36 786	21 250	14 584
Marshall town	71	49	52	36	37	16	25 000	28 056	15 000	11 585
Mulhall town	66	77	53	46	42	37	31 750	37 969	11 250	13 804
Orlando town	62	46	41	28	30	16	28 929	35 625	21 250	12 826
Love County	2 480	1 956	2 068	1 514	1 704	1 047	32 558	38 212	14 930	16 648
East Love CCD	1 968	1 584	1 629	1 212	1 361	836	32 806	38 405	15 689	16 439
Marietta city	588	563	462	423	376	295	26 454	30 511	15 375	14 799
Thackerville town	151	97	137	60	113	52	22 750	45 893	11 875	19 605
West Love CCD	512	372	439	302	343	211	31 857	37 679	13 750	17 434
Leon town	22	16	15	11	14	8	21 500	31 667	12 500	28 908
McClain County	8 109	6 597	6 732	5 089	5 614	3 657	37 275	42 487	20 095	18 158
Blanchard CCD	3 411	2 877	2 866	2 220	2 490	1 602	42 366	47 991	21 429	19 084
Blanchard city (part)	739	654	613	490	507	326	37 386	43 185	14 714	17 323
Cole town (part)	110	100	92	77	74	68	38 393	40 000	21 875	14 349
Dibble town (part)	58	58	52	45	46	32	30 938	31 875	10 625	16 562
Newcastle city (part)	1 569	1 237	1 324	988	1 190	714	49 047	56 759	25 341	21 696
East McClain CCD	332	251	241	181	173	111	26 739	30 000	12 115	14 785
Byars town	53	49	42	30	33	17	20 357	25 417	12 708	18 647
Rosedale town	12	15	1	10	-	7	11 875	15 938	7 500	7 285
Purcell CCD	4 366	3 469	3 625	2 688	2 951	1 944	35 764	39 974	19 826	17 732
Cole town (part)	39	19	25	14	15	11	43 750	44 464	16 250	14 921
Dibble town (part)	20	17	20	10	20	6	30 625	50 500	21 250	16 777
Goldsby town	374	326	311	264	245	174	43 173	47 083	23 125	19 869
Newcastle city (part)	142	111	122	90	122	62	92 819	94 051	26 250	30 511
Purcell city (part)	1 563	1 281	1 329	1 014	1 012	787	33 283	36 128	19 455	15 261
Washington town	146	118	129	89	106	71	31 875	36 806	21 250	14 309
Wayne town	168	139	120	81	96	44	24 554	27 404	13 056	10 485
McCurtain County	8 157	7 272	6 590	5 026	5 382	3 347	24 162	29 933	12 091	13 693
Broken Bow CCD	2 876	2 543	2 368	1 840	1 890	1 197	23 932	28 344	12 491	12 315
Broken Bow city	892	936	728	661	509	374	18 068	20 676	11 528	10 028
Idabel city (part)	-	-	-	-	-	-	-	-	-	-
Idabel CCD	2 218	2 130	1 765	1 444	1 515	983	23 152	28 209	13 254	14 430
Garvin town	42	38	34	25	27	23	29 375	30 833	19 375	11 633
Idabel city (part)	1 394	1 415	1 124	967	990	648	20 496	24 189	12 551	12 241
North McCurtain CCD	700	536	544	384	435	268	22 391	30 054	10 104	11 803
Smithville town	15	14	12	9	9	7	12 250	15 417	10 625	9 431
Southeast McCurtain CCD	702	600	537	369	436	255	21 713	27 257	11 591	15 074
Haworth town	87	56	53	32	43	11	18 750	25 000	9 688	9 617
Valliant CCD	1 201	1 032	993	695	821	487	28 938	36 760	9 864	15 254
Millerton town	83	62	63	47	60	28	19 375	31 875	10 500	11 168
Valliant town	138	151	117	90	101	63	18 393	26 058	8 897	10 380
Wright City CCD	460	431	383	294	285	157	27 784	31 920	12 333	15 426
Wright City town	188	182	162	133	116	72	29 196	31 917	13 214	13 032
McIntosh County	4 398	3 969	3 400	2 833	2 667	2 029	25 964	31 990	13 516	16 410
Checotah CCD	2 551	2 338	2 031	1 673	1 573	1 236	27 166	33 574	14 458	17 716
Checotah city	673	723	546	521	390	373	22 029	30 741	11 768	15 921
Duchess Landing CDP	6	15	6	15	6	15	13 750	46 250	13 214	13 075
Eufaula city (part)	-	-	-	-	-	-	-	-	-	-
Rentiesville town	13	20	6	15	4	13	23 750	31 250	5 625	21 862
Shady Grove CDP	51	60	51	60	51	45	53 125	62 656	17 679	18 820
Texanna CDP	520	544	352	352	279	262	27 653	31 314	14 141	17 433
Eufaula CCD	1 157	1 120	831	775	638	529	22 934	30 473	12 465	15 446
Eufaula city (part)	528	546	396	369	307	264	20 547	28 871	11 816	15 521
Stidham town	6	11	6	2	6	2	22 708	23 333	6 875	3 764
Hanna CCD	218	173	170	135	140	96	23 594	29 911	10 250	11 183
Hanna town	24	27	20	22	17	16	25 893	26 607	6 500	5 845
Hitchita-Pierce CCD	472	338	368	250	316	168	23 977	30 281	12 813	14 093
Eufaula city (part)	-	-	-	-	-	-	-	-	-	-
Hitchita town	19	15	15	10	11	8	20 536	22 321	8 750	11 695
Major County	2 213	1 756	1 920	1 321	1 548	905	30 949	36 888	16 814	17 272
East Major CCD	902	648	788	479	664	323	31 926	38 125	16 343	16 076
Ames town	55	56	46	40	42	28	26 563	33 438	16 750	12 566
Cleo Springs town	115	93	102	65	89	43	31 250	39 000	16 458	14 824
Meno town	62	31	53	27	38	21	32 750	35 000	13 125	20 697
Ringwood city	120	85	109	66	92	42	30 000	40 250	9 625	15 809
Fairview CCD	1 311	1 108	1 132	842	884	582	30 164	36 408	17 045	18 012
Fairview city	744	687	629	522	493	371	30 136	37 107	17 035	19 101

Table 9. **Work Status and Income in 1999: 2000**—Con.

[Data based on a sample (except Tables 65-68). For information on confidentiality protection, coverage, sampling error, and nonsampling error, see Appendix G.
For location of definitions, see "How to Use This Census Report"]

State County County Subdivision Place	Population 16 years and over, worked in 1999						Median income in 1999 (dollars)			Per capita income in 1999 (dollars)
	Total		Worked 40 or more weeks							
			Total		Full-time, year-round					
	Male	Female	Male	Female	Male	Female	Households	Families	Nonfamily households	
Marshall County	3 251	2 746	2 623	2 051	2 059	1 334	26 437	31 825	13 667	14 982
North Marshall CCD	1 825	1 541	1 488	1 161	1 176	738	25 417	30 205	12 956	14 204
Kingston town (part)	-	-	-	-	-	-	-	-	-	-
Madill city	794	658	640	477	497	284	22 457	26 892	11 803	12 614
Oakland town	173	165	135	122	103	82	22 422	28 875	14 643	11 420
South Marshall CCD	1 426	1 205	1 135	890	883	596	27 855	32 933	14 732	15 938
Kingston town (part)	317	306	250	206	188	137	22 429	30 259	10 227	11 850
Woodville town	12	11	12	6	9	4	9 375	9 375	8 750	5 438
Mayes County	10 369	8 427	8 501	6 037	6 987	4 110	31 125	37 542	17 214	15 350
Adair CCD	1 766	1 358	1 428	982	1 180	776	38 132	42 368	22 300	16 658
Adair town	182	182	153	120	137	80	35 250	38 500	22 083	14 388
East Mayes CCD	1 977	1 632	1 552	1 182	1 275	736	28 151	33 598	15 139	14 824
Disney town	45	52	38	39	26	27	25 417	36 875	17 500	16 975
Grand Lake Towne town	28	14	20	10	18	7	39 792	39 792	31 250	30 824
Hoot Owl town	-	-	-	-	-	-	-	-	-	-
Langley town	143	136	114	99	95	68	22 500	26 250	14 625	11 542
Pensacola town	22	14	18	12	10	10	28 750	46 250	14 167	14 102
Pump Back CDP (part)	26	18	17	18	16	17	29 107	35 357	15 313	18 912
Salina town	357	317	285	227	252	141	23 519	31 000	9 453	11 928
Spavinaw town	96	82	80	59	71	44	19 792	22 188	11 923	11 010
Strang town	18	19	15	9	11	7	14 792	25 000	11 875	12 676
Wickliffe CDP	40	17	40	9	28	9	26 964	40 625	13 750	11 097
Locust Grove CCD	1 996	1 563	1 673	1 124	1 327	704	27 409	33 080	15 744	12 880
Ballou CDP	42	48	34	32	8	18	27 321	53 068	8 750	15 859
Cedar Crest CDP	42	62	36	48	22	41	26 053	26 125	24 688	15 663
Iron Post CDP	54	36	46	14	28	7	34 000	34 000	-	13 265
Locust Grove town	279	287	222	183	166	110	20 655	24 821	12 500	9 191
Murphy CDP	54	36	43	14	43	14	17 330	35 227	6 719	10 472
Pump Back CDP (part)	15	-	15	-	-	-	18 750	18 750	-	4 737
Sams Corner CDP	46	47	38	47	38	29	35 000	53 309	23 594	15 980
Snake Creek CDP	81	53	75	45	55	31	31 813	32 500	23 472	14 300
Pryor Creek CCD	4 630	3 874	3 848	2 749	3 205	1 894	31 651	39 440	16 950	16 226
Chouteau town	530	468	444	353	365	248	32 950	40 109	14 338	15 482
Mazie CDP	15	32	15	14	15	14	12 000	50 556	9 333	15 506
Pin Oak Acres CDP	93	81	88	66	88	43	50 577	50 865	16 750	15 361
Pryor Creek city	2 227	1 904	1 862	1 267	1 547	888	29 424	37 115	18 106	16 887
Sportsmen Acres town	58	44	49	37	46	26	37 222	38 333	23 750	14 233
Sportsmen Acres Community CDP	-	-	-	-	-	-	-	-	-	-
Murray County	3 378	3 022	2 661	2 177	2 148	1 386	30 294	37 303	16 042	16 084
East Murray CCD	2 054	1 817	1 583	1 359	1 317	856	29 890	37 440	17 292	16 102
Hickory town	22	12	16	4	12	4	21 000	20 893	6 875	6 932
Sulphur city	1 228	1 109	922	854	770	576	27 236	35 000	17 267	15 691
West Murray CCD	1 324	1 205	1 078	818	831	530	31 208	37 150	13 517	16 057
Davis city (part)	649	673	492	442	373	270	28 958	37 100	12 143	13 604
Dougherty town	63	50	60	40	47	22	23 000	33 125	12 375	14 490
Muskogee County	17 064	15 574	13 652	10 979	10 805	7 534	28 438	34 793	15 941	14 828
Boynton CCD	202	191	156	136	116	94	25 288	31 125	8 958	14 436
Boynton town	52	60	40	47	29	26	17 917	25 000	8 125	18 419
Council Hill town	36	18	27	12	16	4	20 500	21 875	8 750	9 018
Haskell CCD	817	751	708	568	583	392	29 514	34 436	15 274	13 340
Haskell town	395	363	338	270	292	196	25 542	29 196	13 929	12 805
Muskogee CCD	13 509	12 439	10 814	8 835	8 537	6 089	28 646	35 440	16 592	15 284
Braggs town	76	58	68	38	61	31	21 750	22 500	10 938	11 396
Fort Gibson town (part)	1 019	955	876	740	727	532	30 920	37 188	18 510	14 046
Muskogee city (part)	9 064	8 633	7 187	6 120	5 623	4 277	26 397	33 359	16 126	15 362
River Bottom CDP	100	39	72	36	69	17	30 250	34 250	15 833	13 486
Sand Hills CDP	102	89	74	74	65	36	29 167	34 167	15 500	14 609
Sour John CDP	16	20	13	11	8	5	32 500	43 750	11 250	23 772
Taft town	66	70	52	47	36	29	18 889	26 500	8 636	11 278
Muskogee Southwest CCD	984	839	848	620	705	420	36 524	41 106	18 304	15 128
Muskogee city (part)	12	25	12	25	12	18	27 404	33 250	26 250	10 176
Oktaha town	76	65	63	47	51	32	24 844	30 556	14 219	11 174
Summit town	30	24	19	13	17	6	17 917	15 625	18 750	6 390
Wainwright town	41	42	31	25	19	17	20 833	14 861	14 688	7 639
Porum CCD	564	431	423	268	312	197	20 284	23 674	10 809	10 185
Porum town	171	128	115	67	82	50	18 009	19 474	9 196	9 147
Simms CDP	57	33	43	20	32	13	20 804	21 696	8 333	8 529
Warner CCD	621	597	431	340	355	201	27 083	33 750	12 292	11 925
Warner town	386	393	231	228	180	111	22 500	27 596	12 946	10 696
Webbers Falls CCD	367	326	272	212	197	141	24 602	27 390	11 471	13 174
Webbers Falls town	168	160	114	100	75	69	19 300	22 955	11 500	10 684
Noble County	3 324	2 694	2 761	2 017	2 301	1 446	33 968	40 180	19 643	17 022
Billings CCD	186	181	159	143	143	101	37 014	40 662	17 500	16 548
Billings town	117	122	96	92	86	61	35 481	40 375	17 500	12 671
East Noble CCD	803	643	629	489	529	341	31 413	36 078	20 724	13 592
Marland town	69	63	50	35	39	30	27 188	25 625	26 250	8 918
Morrison town	173	162	137	124	112	74	28 482	35 417	18 500	13 393
Red Rock town	55	41	38	26	34	15	17 031	23 750	11 250	7 185
Perry CCD	2 335	1 870	1 973	1 385	1 629	1 004	34 639	42 382	19 401	18 358
Perry city	1 492	1 235	1 254	909	1 032	662	30 653	37 731	18 686	16 924
Nowata County	2 764	2 343	2 245	1 690	1 796	1 177	29 470	36 354	12 451	14 244
Alluwe CCD	246	199	195	147	166	105	35 469	37 284	12 083	13 697
New Alluwe town	20	29	16	23	16	13	28 750	30 000	9 583	9 918
Lenapah-Delaware CCD	452	368	387	271	308	177	30 643	35 550	14 554	13 718
Delaware town	116	97	99	69	79	43	28 167	31 071	7 083	11 099
Lenapah town	63	69	58	46	44	32	29 688	35 357	13 438	14 087
Nowata CCD	1 464	1 295	1 169	899	904	650	26 822	35 469	11 750	14 175
Nowata city	884	877	699	614	517	432	23 835	31 836	11 127	12 633
South Coffeyville-Wann CCD	602	481	494	373	418	245	33 357	37 672	15 278	15 041
South Coffeyville town	230	176	189	145	157	98	29 688	37 109	14 167	16 560
Wann town	30	22	26	13	21	10	27 917	33 750	13 750	13 512

Table 9. **Work Status and Income in 1999: 2000**—Con.

[Data based on a sample (except Tables 65-68). For information on confidentiality protection, coverage, sampling error, and nonsampling error, see Appendix G.
For location of definitions, see "How to Use This Census Report"]

State County County Subdivision Place	Population 16 years and over, worked in 1999						Median income in 1999 (dollars)			Per capita income in 1999 (dollars)
	Total		Worked 40 or more weeks							
			Total		Full-time, year-round					
	Male	Female	Male	Female	Male	Female	Households	Families	Nonfamily households	
Okfuskee County	2 835	2 245	2 209	1 583	1 737	1 083	24 324	30 325	11 895	12 746
Boley CCD	394	160	284	94	201	68	20 833	35 521	10 288	11 128
Boley town	293	78	210	48	147	38	16 042	27 500	9 338	9 304
Okemah CCD	1 496	1 326	1 192	957	960	698	24 143	30 038	12 441	12 766
Bearden town	31	18	23	13	16	4	20 417	21 875	11 875	11 359
Castle town	21	28	18	25	16	21	24 688	24 688	12 500	10 261
Okemah city	620	674	504	498	388	352	21 306	26 659	12 406	12 645
Weleetka town (part)	-	-	-	-	-	-	-	-	-	-
Paden CCD	406	312	328	231	267	145	29 482	33 313	12 222	14 043
Paden town	95	95	81	78	64	51	27 321	31 250	12 500	12 444
Weleetka CCD	539	447	405	301	309	172	21 120	27 386	11 090	12 934
Clearview town	12	8	10	4	4	2	16 250	22 500	6 250	11 607
Weleetka town (part)	210	184	137	121	105	78	19 141	26 917	10 978	12 103
Oklahoma County	188 344	171 301	155 339	127 427	124 513	89 317	35 063	42 797	22 988	19 551
Oklahoma City CCD	188 344	171 301	155 339	127 427	124 513	89 317	35 063	42 797	22 988	19 551
Arcadia town	60	52	47	29	38	17	24 844	27 083	14 063	15 722
Bethany city	5 849	5 734	4 613	4 244	3 525	2 777	35 073	43 905	22 506	17 793
Choctaw city	2 901	2 612	2 504	1 980	2 070	1 512	49 291	55 437	25 383	21 041
Del City city	5 991	5 372	4 957	3 883	4 039	2 952	32 218	36 515	20 914	15 717
Edmond city	20 683	18 657	17 246	14 215	14 101	9 410	54 556	65 230	25 423	26 517
Forest Park town	319	303	258	248	182	183	55 536	60 163	41 806	25 300
Harrah city	1 292	1 208	1 110	924	925	634	40 330	47 712	18 580	17 708
Jones town	701	554	571	398	446	292	36 806	41 495	17 321	16 388
Lake Aluma town	30	24	29	21	29	15	152 674	150 000	159 276	71 838
Luther town	149	161	130	122	110	84	31 442	35 625	16 429	13 934
Midwest City city	14 833	14 258	12 443	10 620	10 387	7 618	35 027	40 604	24 305	17 220
Nichols Hills city	1 203	918	1 013	686	797	450	86 303	125 748	37 200	73 661
Nicoma Park city	642	589	544	423	452	279	36 190	40 345	17 500	17 801
Oklahoma City city (part)	122 547	110 914	100 478	82 074	79 831	57 712	32 127	39 846	22 493	18 443
Smith Village town	13	11	10	10	8	8	40 000	50 625	13 125	12 926
Spencer city	961	820	707	603	563	405	31 116	37 470	20 862	18 242
The Village city	3 044	3 048	2 684	2 411	2 126	1 688	37 559	44 632	28 394	20 444
Valley Brook town	218	185	167	118	122	69	21 193	23 565	17 083	9 316
Warr Acres city	2 970	2 644	2 405	1 958	1 965	1 373	36 187	42 475	25 014	18 955
Woodlawn Park town	40	28	39	24	31	14	46 806	58 750	32 083	43 376
Okmulgee County	9 785	8 510	7 737	5 882	6 217	4 112	27 652	33 987	13 341	14 065
Beggs CCD	1 866	1 468	1 525	1 017	1 314	756	35 783	40 932	19 141	15 412
Beggs city (part)	280	248	218	162	189	117	26 313	31 583	15 714	12 140
Liberty town (part)	26	22	23	16	21	16	38 750	42 500	13 750	11 918
Winchester town	116	121	92	92	73	54	37 031	49 444	22 969	14 614
Henryetta CCD	2 665	2 467	2 107	1 680	1 702	1 171	24 845	31 082	12 274	12 990
Dewar town	240	214	200	152	157	101	30 000	35 417	12 083	12 188
Grayson town	37	29	26	25	18	9	20 208	24 375	5 750	7 688
Henryetta city	1 275	1 305	977	854	807	586	20 115	24 760	11 489	11 908
Hoffman town	24	33	22	28	17	23	21 607	25 625	20 179	9 227
Schulter town	150	116	117	93	98	69	26 818	35 500	11 667	12 539
Morris CCD	841	758	691	538	583	368	31 765	36 373	14 048	14 035
Morris city (part)	317	300	243	223	207	154	29 917	34 943	13 365	12 904
Okmulgee CCD	4 413	3 817	3 414	2 647	2 618	1 817	26 231	33 290	13 341	14 265
Beggs city (part)	4	13	4	11	2	11	20 577	20 000	20 682	14 842
Morris city (part)	-	-	-	-	-	-	-	-	-	-
Okmulgee city	3 074	2 775	2 306	1 909	1 684	1 292	24 344	31 015	13 284	13 633
Osage County	12 524	10 312	10 080	7 539	8 356	5 233	34 477	40 784	18 020	17 014
Barnsdall CCD	856	709	706	489	608	299	32 764	40 799	14 200	14 607
Avant town	112	88	95	60	84	36	31 979	40 313	18 750	12 995
Barnsdall city	291	298	220	210	196	115	25 598	34 934	12 174	13 435
Skiatook town (part)	-	-	-	-	-	-	-	-	-	-
Fairfax CCD	537	514	384	340	305	218	25 718	30 921	14 152	17 460
Burbank town (part)	-	-	-	-	-	-	-	-	-	-
Fairfax town	308	340	213	212	167	129	21 652	25 385	13 466	12 765
Hominy CCD	1 987	1 107	1 538	782	1 229	552	25 128	29 589	16 064	12 935
Hominy city	546	536	455	354	357	266	24 211	27 578	17 548	13 073
Osage town	54	37	50	26	34	20	25 125	24 375	27 500	15 875
Skiatook town (part)	-	-	-	-	-	-	-	-	-	-
Wynona town	155	132	129	97	104	55	24 917	32 500	12 279	14 201
McCord-Braden CCD	911	723	722	578	617	374	41 493	49 310	16 681	18 036
McCord CDP	514	414	421	324	356	211	39 479	45 446	16 406	17 654
Ponca City city (part)	-	-	-	-	-	-	-	-	-	-
Northwest Osage CCD	445	356	367	248	306	160	29 596	33 289	18 068	16 903
Burbank town (part)	30	34	23	18	20	9	20 000	30 750	9 464	13 686
Foraker town	4	3	4	3	4	3	36 250	63 333	26 250	20 079
Grainola town	6	10	6	8	6	8	33 750	33 750	33 750	18 065
Shidler city	155	110	127	82	96	54	29 732	35 156	15 417	16 245
Webb City town	17	9	16	5	13	1	25 000	17 500	35 000	9 857
Pawhuska CCD	1 935	1 687	1 567	1 222	1 336	840	27 946	33 879	15 000	16 342
Bartlesville city (part)	-	-	-	-	-	-	-	-	-	-
Pawhuska city	847	820	686	619	578	415	25 156	31 599	15 605	13 916
Southeast Osage CCD	5 853	5 216	4 796	3 880	3 955	2 790	41 363	45 509	24 172	18 696
Prue town	107	101	81	72	64	60	26 696	32 917	10 833	13 335
Sand Springs city (part)	125	66	102	57	85	23	60 714	76 013	41 071	27 561
Skiatook town (part)	1 055	851	803	585	615	457	32 303	37 571	22 938	14 161
Tulsa city (part)	1 351	1 688	1 030	1 285	805	880	39 242	44 610	22 188	18 744
Ottawa County	8 396	7 762	6 699	5 548	5 238	3 662	27 507	32 368	15 499	14 478
Afton-Fairland CCD	1 022	841	849	638	667	418	28 096	32 458	14 732	13 507
Afton town	262	205	206	154	152	90	21 964	28 036	13 393	11 032
Fairland town	250	241	192	168	151	122	27 240	28 885	15 588	12 024
Miami CCD	5 026	4 845	3 905	3 463	2 993	2 254	27 143	32 273	16 728	15 525
Commerce city	602	624	465	440	348	302	25 982	30 547	14 293	11 734
Dotyville CDP	-	6	-	6	-	6	58 750	58 750	-	29 150
Miami city	3 316	3 267	2 540	2 272	1 956	1 426	25 832	30 821	16 761	16 266
Narcissa CDP	24	26	19	21	15	13	31 500	40 000	18 750	14 852
North Miami town	115	107	90	67	67	39	23 125	30 521	9 583	10 087
Picher-Peoria CCD	1 531	1 405	1 287	972	1 058	672	26 856	31 690	11 791	12 272

Table 9. **Work Status and Income in 1999: 2000**—Con.

[Data based on a sample (except Tables 65-68). For information on confidentiality protection, coverage, sampling error, and nonsampling error, see Appendix G.
For location of definitions, see "How to Use This Census Report"]

State County County Subdivision Place	Population 16 years and over, worked in 1999						Median income in 1999 (dollars)			Per capita income in 1999 (dollars)
	Total		Worked 40 or more weeks							
			Total		Full-time, year-round					
	Male	Female	Male	Female	Male	Female	Households	Families	Nonfamily households	
Ottawa County—Con.										
Picher-Peoria CCD—Con.										
Cardin town	38	29	28	9	24	4	24 000	25 417	18 750	9 570
Peoria town	48	34	45	28	42	20	28 125	40 938	10 000	13 953
Picher city	385	315	322	200	230	129	19 722	25 950	9 792	10 938
Quapaw town	197	199	173	105	137	79	24 083	29 375	11 806	10 182
Wyandotte CCD	817	671	658	475	520	318	30 594	33 413	13 684	13 092
Wyandotte town	87	71	70	48	61	31	23 281	27 321	11 591	10 315
Pawnee County	4 529	3 709	3 735	2 702	3 030	1 866	31 661	37 274	16 119	15 261
Cleveland CCD	3 200	2 573	2 632	1 886	2 160	1 302	33 049	38 426	16 934	15 697
Cleveland city	800	716	656	512	511	342	28 861	36 585	12 254	14 996
Hallett town	38	19	30	8	24	6	30 000	30 250	27 083	12 539
Jennings town	110	85	94	51	71	29	31 563	36 250	20 000	13 071
Mannford town (part)	5	1	5	1	5	1	100 638	100 638	-	49 625
Mule Barn town	-	-	-	-	-	-	-	-	-	-
Oak Grove town	3	2	3	2	3	2	56 250	60 417	6 250	18 947
Shady Grove town	14	7	14	5	14	3	32 500	50 625	6 875	23 688
Terlton town	19	17	14	8	13	6	22 917	30 536	6 250	7 862
Westport town	103	80	89	67	60	52	54 250	64 375	28 750	23 345
Pawnee CCD	1 329	1 136	1 103	816	870	564	28 361	35 143	14 811	14 304
Blackburn town	14	9	12	4	6	4	12 000	30 625	8 750	8 668
Maramec town	29	21	27	17	20	9	25 357	24 750	25 938	12 578
Pawnee city	513	499	406	350	304	265	24 962	32 850	14 423	12 970
Quay town (part)	6	4	4	-	4	-	17 083	38 125	13 750	11 305
Ralston town	63	60	52	41	34	22	22 614	23 864	9 375	16 492
Skedee town	22	27	18	18	9	14	17 188	25 938	10 833	9 192
Payne County	22 502	19 348	16 045	12 584	11 259	7 103	28 733	40 823	14 780	15 983
Cushing CCD	2 961	2 528	2 430	1 775	1 938	1 154	28 630	34 890	14 063	13 633
Cushing city	1 966	1 638	1 582	1 175	1 239	742	26 483	32 284	13 528	12 620
Drumright city (part)	9	13	8	5	7	3	37 500	37 500	41 250	13 447
Ripley town	99	81	80	51	54	33	24 643	36 250	13 125	10 030
Stillwater CCD	18 915	16 282	13 111	10 430	8 900	5 699	28 783	42 468	14 981	16 573
Glencoe town	142	175	132	127	105	95	30 658	35 769	14 167	12 643
Perkins town	576	617	499	480	403	348	30 030	38 580	13 750	14 955
Stillwater city	14 331	12 298	9 145	7 404	5 758	3 743	25 432	41 938	14 271	15 789
Yale CCD	626	538	504	379	421	250	28 542	35 125	13 250	14 548
Quay town (part)	9	2	7	-	5	-	23 750	23 750	-	8 168
Yale city	321	292	254	194	210	131	23 403	30 714	12 083	11 346
Pittsburg County	11 025	9 415	8 700	6 653	7 045	4 671	28 679	35 190	13 182	15 494
Kiowa-Pittsburg CCD	546	443	429	317	332	212	26 875	31 895	10 341	14 425
Ashland town	16	10	14	-	11	-	30 833	30 417	40 625	6 981
Kiowa town	145	139	122	94	97	68	22 614	33 125	9 821	17 948
Pittsburg town	82	31	61	24	48	14	19 479	22 250	8 906	10 258
McAlester CCD	6 679	5 603	5 345	4 071	4 347	2 848	29 795	37 224	14 600	16 297
Alderson town	56	35	40	25	34	15	23 750	31 250	9 219	11 513
Krebs city	539	478	436	364	356	267	24 514	31 641	15 809	13 042
McAlester city	4 567	3 747	3 625	2 675	2 925	1 869	28 631	36 480	14 291	16 694
Savanna town	194	180	157	127	144	83	28 015	35 139	14 286	13 575
North Central Pittsburg CCD	1 031	849	811	582	653	418	30 563	34 670	14 097	15 066
Canadian town	55	46	40	23	29	17	18 281	31 250	12 955	13 824
Crowder town	81	102	55	82	48	52	27 500	31 364	15 000	11 394
Indianola town	54	33	40	25	30	17	32 969	32 031	41 250	18 908
Longtown CDP (part)	46	36	46	28	38	12	34 125	35 625	15 250	17 226
Northwest Pittsburg CCD	630	555	485	417	399	278	31 281	37 292	14 479	14 478
Quinton CCD	956	928	699	610	536	425	25 071	31 268	10 216	14 663
Longtown CDP (part)	407	416	295	277	219	196	26 250	32 169	11 458	15 603
Quinton town	205	204	150	134	118	101	19 531	26 912	9 113	15 143
Twin Cities CCD	1 183	1 037	931	656	778	490	26 007	31 901	12 011	13 469
Haileyville city	194	195	142	118	125	90	26 833	29 600	13 000	13 326
Hartshorne city	464	421	376	249	332	179	21 078	26 650	11 225	13 179
Pontotoc County	9 706	8 706	7 257	6 485	5 778	4 410	26 955	35 400	13 943	14 664
Ada CCD	6 004	5 500	4 293	4 109	3 361	2 717	25 545	35 487	13 647	15 090
Ada city (part)	4 369	3 953	2 967	2 932	2 283	1 928	22 963	31 755	13 466	14 659
Northeast Pontotoc CCD	1 333	1 146	1 094	840	886	620	28 476	33 225	16 518	13 525
Ada city (part)	-	-	-	-	-	-	-	-	-	-
Allen town (part)	184	168	145	138	116	108	21 667	25 714	10 500	10 534
Byng town (part)	317	266	243	192	213	129	33 021	38 594	17 500	15 006
Francis town	77	88	67	56	52	37	25 083	26 094	13 750	12 826
Northwest Pontotoc CCD	1 193	982	986	784	806	566	33 443	37 557	13 906	14 446
Ada city (part)	-	-	-	-	-	-	-	-	-	-
Byng town (part)	2	3	2	3	2	3	43 750	43 750	-	19 800
South Central Pontotoc CCD	208	186	163	127	135	83	34 375	42 500	19 750	16 078
Ada city (part)	9	9	6	7	3	3	49 167	70 000	11 250	19 357
Fitzhugh town (part)	-	-	-	-	-	-	-	-	-	-
Southeast Pontotoc CCD	592	573	456	401	378	282	26 313	33 478	14 219	14 180
Ada city (part)	-	-	-	-	-	-	-	-	-	-
Stonewall town	91	87	63	57	52	39	19 135	22 813	10 833	9 741
Southwest Pontotoc CCD	376	319	265	224	212	142	25 625	32 330	11 731	12 901
Ada city (part)	-	-	-	-	-	-	-	-	-	-
Fitzhugh town (part)	51	49	36	28	32	18	35 208	35 625	10 000	12 395
Roff town	186	139	131	88	107	57	21 576	30 156	13 333	12 157
Pottawatomie County	17 469	15 674	13 925	11 013	11 016	7 352	31 573	38 162	16 958	15 972
Maud CCD	471	380	383	283	309	194	27 664	31 797	14 904	13 639
Maud city (part)	162	155	119	118	94	79	23 125	26 429	13 750	10 688
St. Louis town	56	48	46	26	33	19	27 857	30 625	17 500	11 740
Shawnee CCD	16 252	14 665	12 940	10 264	10 227	6 824	31 816	38 783	17 023	16 113
Bethel Acres town	802	627	678	529	543	391	43 961	45 000	33 750	18 826
Brooksville town	16	23	8	6	8	6	45 625	45 417	45 833	15 667
Earlsboro town	136	87	116	61	91	31	28 214	32 396	15 104	12 488
Johnson town	51	61	42	38	27	28	29 464	30 893	12 500	15 305
McLoud town	664	1 026	587	523	494	340	32 475	37 138	15 978	12 774
Macomb town	17	16	13	8	10	7	28 750	28 750	-	8 695

Table 9. **Work Status and Income in 1999: 2000**—Con.

[Data based on a sample (except Tables 65-68). For information on confidentiality protection, coverage, sampling error, and nonsampling error, see Appendix G.
For location of definitions, see "How to Use This Census Report"]

State County County Subdivision Place	Population 16 years and over, worked in 1999						Median income in 1999 (dollars)			Per capita income in 1999 (dollars)
	Total		Worked 40 or more weeks							
			Total		Full-time, year-round					
	Male	Female	Male	Female	Male	Female	Households	Families	Nonfamily households	
Pottawatomie County—Con.										
Shawnee CCD—Con.										
Oklahoma City city (part)	8	23	8	11	8	11	19 519	19 519	-	15 055
Pink town	339	276	282	226	229	148	35 195	37 857	17 031	16 925
Shawnee city	7 671	6 963	5 772	4 732	4 390	3 134	27 659	35 690	16 477	15 676
Tecumseh city	1 435	1 312	1 136	957	933	621	27 202	32 235	15 453	14 300
Tribbey town (part)	2	-	2	-	2	-	33 750	33 750	-	13 600
Wanette-Asher CCD	746	629	602	466	480	334	29 732	34 138	15 938	14 476
Asher town	83	88	64	45	45	31	20 341	21 875	9 375	9 340
Tribbey town (part)	64	76	52	61	48	44	32 500	43 750	18 500	13 851
Wanette town	72	70	66	37	56	21	21 818	23 000	13 750	10 740
Pushmataha County	2 488	2 385	1 987	1 691	1 577	1 096	22 127	27 808	11 205	12 864
Antlers CCD	1 247	1 298	991	921	785	613	21 434	26 943	11 441	12 591
Antlers city	471	508	368	335	284	219	17 594	22 684	12 008	11 285
Finley-Rattan CCD	547	515	470	379	379	240	26 903	33 165	11 094	14 714
Clayton town (part)	-	-	-	-	-	-	-	-	-	-
Rattan town	48	63	45	44	42	28	20 357	29 167	9 444	11 819
North Pushmataha CCD	694	572	526	391	413	243	20 988	25 000	10 821	11 949
Albion town	30	13	12	9	9	7	14 464	17 750	7 500	6 800
Clayton town (part)	156	129	118	90	82	50	13 516	23 269	9 300	11 530
Roger Mills County	1 024	821	807	595	661	359	30 078	35 921	16 154	16 821
Cheyenne CCD	593	495	477	378	390	250	29 688	37 692	16 875	17 403
Cheyenne town	197	200	157	146	127	84	25 313	37 159	17 981	16 428
Reydon town	40	48	28	39	20	35	25 750	30 000	14 250	16 721
Strong City town	12	12	12	10	8	4	27 500	27 500	-	13 474
East Roger Mills CCD	302	220	221	151	191	71	31 607	35 625	17 500	14 800
Hammon town (part)	133	100	88	68	81	30	22 813	28 393	16 667	10 219
South Roger Mills CCD	129	106	109	66	80	38	29 250	31 094	9 306	18 462
Rogers County	20 085	17 342	17 143	12 837	14 682	9 370	44 471	50 707	20 512	19 073
Catoosa CCD	5 134	4 400	4 508	3 394	3 964	2 527	55 325	61 292	23 750	22 202
Catoosa city (part)	985	992	907	789	786	610	45 357	48 250	22 083	17 654
Claremore city (part)	-	-	-	-	-	-	-	-	-	-
Collinsville city (part)	15	6	7	6	7	6	71 250	71 250	-	14 176
Fair Oaks town (part)	2	-	2	-	2	-	38 750	38 750	38 750	24 480
Limestone CDP	184	142	155	109	145	93	51 750	56 625	35 125	21 035
Owasso city (part)	-	-	-	-	-	-	-	-	-	-
Tulsa city (part)	-	-	-	-	-	-	-	-	-	-
Valley Park town	2	3	2	3	-	-	101 376	101 376	-	25 280
Chelsea CCD	1 220	1 079	1 069	777	949	523	30 878	38 277	14 435	14 222
Bushyhead CDP (part)	82	72	77	43	77	25	37 750	37 045	38 750	14 349
Chelsea city	508	431	408	298	365	199	24 127	29 432	12 841	12 889
Claremore CCD	10 574	9 303	8 949	6 811	7 608	5 023	42 134	49 088	20 637	18 581
Bushyhead CDP (part)	216	182	184	127	164	104	30 500	33 456	11 635	12 733
Catoosa city (part)	-	-	-	-	-	-	-	-	-	-
Claremore city (part)	4 171	3 902	3 472	2 862	2 876	2 156	34 547	45 810	19 313	17 853
Fair Oaks town (part)	-	-	-	-	-	-	-	-	-	-
Foyil town	72	51	65	26	45	13	23 125	28 500	7 411	11 260
Justice CDP	379	361	304	257	266	191	47 500	51 618	23 846	20 909
Sequoyah CDP	208	186	171	109	145	92	43 542	50 417	12 875	19 189
Taiwah CDP	45	24	36	24	28	11	30 625	31 094	9 732	14 673
Inola CCD	1 657	1 353	1 400	1 016	1 116	707	41 629	46 518	23 516	18 170
Gregory CDP	59	63	59	51	34	38	70 865	71 154	11 250	22 116
Inola town	423	389	350	287	293	191	31 351	36 000	23 750	15 610
Oolagah-Talala CCD	1 500	1 207	1 217	839	1 045	590	43 525	47 423	16 042	17 723
Jamestown town	9	2	5	2	-	-	54 583	54 583	-	33 007
Oologah town	257	230	204	151	166	100	33 977	40 625	16 042	16 493
Talala town	75	60	62	55	49	40	40 938	50 357	13 750	14 604
Seminole County	5 930	5 478	4 627	3 743	3 664	2 579	25 568	30 791	12 357	13 956
Konawa CCD	677	608	547	387	358	261	23 873	27 936	8 750	11 338
Konawa city	312	305	249	206	143	132	17 300	23 375	9 875	10 474
Seminole North CCD	2 852	2 702	2 289	1 826	1 851	1 242	27 054	32 712	13 396	15 357
Seminole city	1 502	1 574	1 215	1 037	946	710	25 120	29 091	13 983	12 946
Seminole South CCD	507	456	425	351	341	248	26 433	31 061	11 583	16 011
Bowlegs town	82	89	72	70	55	53	26 250	28 333	7 857	12 459
Maud city (part)	70	87	49	59	40	38	21 875	29 464	12 500	17 313
Wewoka CCD	1 894	1 712	1 366	1 179	1 114	828	23 143	28 679	13 319	12 379
Cromwell town	58	54	49	42	42	33	30 833	31 607	20 313	12 751
Lima town	11	7	9	5	5	5	18 750	15 625	11 875	6 473
Sasakwa town	34	28	24	21	18	13	20 750	24 286	14 583	9 353
Wewoka city	763	785	536	563	427	377	19 490	27 130	12 754	12 039
Sequoyah County	9 511	8 535	7 789	6 059	6 537	4 058	27 615	32 673	12 323	13 405
Muldrow CCD	2 494	2 226	2 100	1 645	1 763	1 121	28 639	32 795	13 234	12 979
Brent CDP	121	101	88	71	57	35	24 141	27 813	15 556	11 968
Gans town	45	41	26	26	17	17	17 344	23 750	11 875	8 922
Muldrow town	698	735	603	537	507	397	26 216	32 083	11 055	11 918
Roland CCD	2 143	1 857	1 848	1 325	1 654	916	29 843	35 085	12 401	13 798
Belfonte CDP	114	95	90	70	83	45	32 143	40 469	12 188	15 786
Long CDP	111	74	84	46	74	30	40 208	41 597	6 818	13 759
Moffett town	45	29	32	13	30	13	16 875	18 750	10 179	9 743
Remy CDP	100	78	96	60	89	44	34 688	38 125	26 250	16 869
Roland town	712	652	639	444	581	330	29 015	32 863	12 460	13 410
Short CDP	68	36	58	29	44	23	25 625	25 938	8 750	9 613
Sallisaw CCD	1 960	1 911	1 546	1 336	1 248	854	25 332	31 445	12 339	13 176
Sallisaw city (part)	1 782	1 739	1 397	1 222	1 125	778	24 955	31 646	12 339	13 120
Sallisaw North CCD	1 113	840	879	625	704	468	27 352	31 786	14 250	12 883
Akins CDP	103	79	77	69	57	48	28 750	27 143	28 750	11 996
Brushy CDP	199	147	158	104	130	69	26 853	31 563	16 250	12 230
Dwight Mission CDP	20	12	17	9	14	9	35 000	29 000	11 250	15 170
Flute Springs CDP	56	33	49	22	28	20	23 594	23 929	5 625	9 789
McKey CDP	42	6	23	6	23	6	24 732	41 528	20 750	15 696
Marble City town	58	56	40	36	33	30	17 375	16 250	13 750	9 115
Marble City Community CDP	90	81	61	61	44	51	26 071	31 667	16 250	10 936

Table 9. **Work Status and Income in 1999: 2000**—Con.

[Data based on a sample (except Tables 65-68). For information on confidentiality protection, coverage, sampling error, and nonsampling error, see Appendix G.
For location of definitions, see "How to Use This Census Report"]

State County County Subdivision Place	Population 16 years and over, worked in 1999						Median income in 1999 (dollars)			Per capita income in 1999 (dollars)
	Total		Worked 40 or more weeks							
			Total		Full-time, year-round					
	Male	Female	Male	Female	Male	Female	Households	Families	Nonfamily households	
Sequoyah County—Con.										
Sallisaw North CCD—Con.										
Pinhook Corners CDP (part)	5	12	5	6	5	6	43 000	43 000	-	10 633
Sallisaw city (part)	17	14	6	9	6	9	22 083	24 306	14 375	17 034
Stony Point CDP	45	22	35	18	24	18	28 750	33 125	16 250	11 652
Vian CCD	1 801	1 701	1 416	1 128	1 168	699	27 053	33 422	11 250	14 019
Carlile CDP	180	146	150	81	113	44	22 109	30 500	13 929	14 798
Evening Shade CDP	109	129	70	106	54	78	19 688	29 706	7 000	11 672
Gore town	220	233	188	162	149	95	27 266	37 000	12 056	16 059
Notchietown CDP	100	83	75	63	69	44	30 938	32 344	20 625	18 920
Paradise Hill town	20	21	8	16	8	10	30 500	38 125	23 750	22 835
Pinhook Corners CDP (part)	16	29	16	14	12	6	23 542	23 750	11 250	12 803
Redbird Smith CDP	131	113	88	64	73	46	35 563	36 750	18 571	12 581
Sallisaw city (part)	7	6	7	6	7	6	102 264	102 264	-	60 108
Sycamore CDP	4	30	4	20	4	8	35 250	35 417	18 750	10 399
Vian town	221	260	163	169	118	99	18 264	24 167	7 245	10 471
Stephens County	10 999	9 500	8 960	6 661	7 284	4 213	30 709	36 371	15 708	16 357
Comanche CCD	1 379	1 130	1 081	739	890	497	29 139	33 188	15 517	15 092
Comanche city	374	347	301	216	237	150	24 960	28 654	14 813	13 612
Duncan city (part)	-	-	-	-	-	-	-	-	-	-
Empire City town (part)	42	27	29	21	29	9	35 469	35 893	31 250	19 707
Loco town	48	25	33	22	32	12	19 375	30 000	9 375	11 440
Meridian CDP (part)	314	250	242	164	196	104	32 125	37 069	10 875	15 937
Duncan CCD	6 950	6 273	5 699	4 537	4 699	2 881	31 830	38 789	16 465	17 508
Bray town (part)	63	59	52	45	42	32	46 250	51 667	31 250	20 021
Central High town (part)	72	40	60	36	50	20	39 792	42 250	11 667	18 224
Duncan city (part)	5 526	5 205	4 477	3 680	3 683	2 334	30 402	37 100	16 544	17 647
Empire City town (part)	175	139	154	102	138	67	44 028	45 000	27 917	16 698
Marlow city (part)	7	12	7	12	7	12	80 249	80 249	-	25 686
Meridian CDP (part)	80	48	61	31	46	26	41 250	45 938	9 792	15 273
Marlow CCD	2 078	1 665	1 676	1 090	1 298	657	27 211	32 824	13 208	14 023
Bray town (part)	227	173	190	120	149	78	27 045	31 111	13 571	13 458
Central High town (part)	179	141	141	91	120	68	36 944	38 750	26 000	16 111
Duncan city (part)	2	4	2	4	2	2	13 750	8 750	14 583	13 267
Marlow city (part)	1 095	894	917	570	662	304	22 910	30 341	11 732	12 635
Velma-Alma CCD	592	432	504	295	397	178	29 526	34 612	12 232	13 607
Bray town (part)	-	-	-	-	-	-	-	-	-	-
Duncan city (part)	-	-	-	-	-	-	16 250	16 250	-	8 100
Velma town	155	147	134	93	96	56	30 341	34 286	15 625	12 010
Texas County	6 334	4 779	5 279	3 380	4 304	2 304	35 872	42 226	18 730	15 692
Guymon CCD	4 541	3 475	3 743	2 437	3 031	1 661	36 014	43 674	18 966	15 531
Goodwell town	444	380	330	185	239	81	29 583	42 708	19 861	12 531
Guymon city	3 301	2 462	2 711	1 844	2 186	1 320	37 333	44 841	18 706	15 682
Hardesty town	69	72	57	48	46	41	28 214	29 688	14 375	11 836
Optima town	86	63	73	44	64	30	36 094	40 833	30 417	12 388
Hooker CCD	1 243	898	1 076	628	886	431	35 333	39 907	19 583	16 124
Hooker city	538	423	457	292	366	192	34 688	39 113	20 774	18 086
Tyrone town	235	213	208	147	162	107	33 550	37 500	14 306	12 826
West Texas CCD	550	406	460	315	387	212	35 850	41 149	16 188	16 022
Texhoma town	279	202	230	164	193	116	27 500	36 667	12 321	12 938
Tillman County	2 277	1 753	1 815	1 260	1 467	935	24 828	30 854	12 708	14 270
Davidson CCD	179	125	140	85	117	64	28 125	35 625	11 875	13 880
Davidson town	93	70	67	49	51	32	25 000	35 208	12 188	12 679
East Tillman CCD	395	317	317	223	257	162	25 169	30 078	13 929	14 744
Chattanooga town (part)	-	-	-	-	-	-	-	-	-	-
Grandfield city	249	203	188	132	149	99	21 500	27 222	13 125	13 823
Loveland town	4	2	4	-	4	-	25 000	25 000	-	7 777
Frederick CCD	1 396	1 062	1 108	767	892	572	23 562	30 095	13 095	13 958
Frederick city	1 052	854	854	621	671	459	22 190	28 724	13 423	13 575
Hollister town	15	2	10	2	10	1	21 250	26 250	8 750	7 888
Manitou town	79	57	56	31	38	17	33 036	35 750	7 500	9 177
Tipton CCD	307	249	250	185	201	137	26 212	33 482	11 767	15 274
Tipton town	222	177	181	126	148	87	24 432	30 735	11 125	12 217
Tulsa County	165 924	147 374	139 047	109 702	113 565	75 920	38 213	47 489	23 930	21 115
North Tulsa CCD	2 861	2 467	2 423	1 824	1 997	1 187	36 922	41 636	16 010	16 760
Collinsville city (part)	1 141	995	998	756	763	505	36 114	41 100	16 600	17 727
Skiatook town (part)	402	323	343	244	273	161	35 043	38 393	12 333	13 442
South Tulsa CCD	4 922	4 442	4 260	3 420	3 616	2 355	43 557	47 922	20 153	18 936
Bixby city (part)	1 251	1 119	1 097	846	867	564	39 559	47 930	14 716	20 938
Glenpool city	2 400	2 264	2 070	1 774	1 828	1 283	43 209	47 093	22 700	16 868
Jenks city (part)	-	-	-	-	-	-	-	-	-	-
Liberty town (part)	27	16	22	7	20	2	18 750	33 438	11 250	12 913
Tulsa CCD	158 141	140 465	132 364	104 458	107 952	72 378	38 080	47 620	24 089	21 266
Bixby city (part)	2 834	2 299	2 427	1 885	1 992	1 283	55 000	62 593	31 227	24 928
Broken Arrow city (part)	20 656	18 134	18 159	13 618	15 669	9 374	53 329	58 711	29 201	21 584
Jenks city (part)	2 797	2 558	2 382	1 852	2 069	1 252	54 637	61 050	30 027	22 804
Lotsee town	3	3	3	3	3	3	152 338	152 338	-	41 917
Mannford town (part)	10	14	-	14	-	14	51 250	-	51 250	15 568
Oakhurst CDP (part)	592	574	511	464	414	331	37 477	42 178	18 929	16 723
Owasso city (part)	5 371	4 758	4 744	3 487	4 123	2 486	49 798	57 078	25 672	19 417
Sand Springs city (part)	4 721	4 360	3 956	3 171	3 274	2 237	39 843	46 886	19 233	18 024
Skiatook town (part)	-	-	-	-	-	-	-	-	-	-
Sperry town	251	205	192	139	152	104	26 713	30 192	13 750	11 767
Tulsa city (part)	113 944	101 988	94 330	75 631	75 536	52 276	35 260	44 515	23 810	21 575
Turley CDP	869	768	664	516	563	384	28 779	31 573	22 069	16 325
Wagoner County	16 655	14 228	14 201	10 547	11 993	7 274	41 744	47 062	18 548	18 272
Coweta CCD	11 665	9 925	10 142	7 405	8 717	5 071	47 036	51 584	24 355	19 524
Bixby city (part)	48	44	48	31	35	25	57 708	57 708	-	91 159
Broken Arrow city (part)	2 200	1 931	1 896	1 387	1 713	919	55 669	60 451	32 639	21 279
Catoosa city (part)	363	375	311	266	274	170	30 840	31 014	20 625	12 108
Coweta city	2 048	1 825	1 738	1 383	1 519	906	38 255	41 786	19 926	14 960
Fair Oaks town (part)	30	15	29	10	24	10	28 125	42 188	24 000	15 929

Table 9. **Work Status and Income in 1999: 2000**—Con.

[Data based on a sample (except Tables 65-68). For information on confidentiality protection, coverage, sampling error, and nonsampling error, see Appendix G.
For location of definitions, see "How to Use This Census Report"]

State County County Subdivision Place	Population 16 years and over, worked in 1999						Median income in 1999 (dollars)			Per capita income in 1999 (dollars)
	Total		Worked 40 or more weeks							
			Total		Full-time, year-round					
	Male	Female	Male	Female	Male	Female	Households	Families	Nonfamily households	
Wagoner County—Con.										
Coweta CCD—Con.										
New Tulsa town	148	116	129	68	110	36	35 625	33 750	20 500	13 438
South Wagoner CCD	826	717	692	514	558	343	31 618	37 068	12 257	14 558
Porter town	113	103	89	57	77	37	21 012	23 875	10 278	10 718
Redbird town	29	40	25	19	18	16	15 139	30 625	10 833	8 944
Tullahassee town	21	24	15	14	13	12	14 750	13 750	14 375	8 537
Wagoner CCD	4 164	3 586	3 367	2 628	2 718	1 860	32 264	38 759	14 412	15 988
Okay town	139	120	112	76	85	52	20 385	23 472	12 361	9 758
Wagoner city	1 875	1 825	1 538	1 361	1 236	981	30 493	35 426	13 545	14 178
Washington County	12 719	11 540	10 301	8 506	8 438	5 981	35 816	43 514	18 511	20 250
Bartlesville CCD	10 757	9 874	8 629	7 282	7 067	5 104	35 713	44 197	18 851	20 877
Bartlesville city (part)	8 917	8 129	7 147	5 928	5 900	4 125	35 827	44 617	19 247	21 195
Dewey city	715	799	568	616	457	432	27 225	35 844	14 964	15 429
Copan CCD	590	509	497	344	427	260	32 902	39 821	16 042	18 122
Copan town	185	185	154	134	142	96	27 222	36 563	12 411	16 324
Ochelata-Ramona CCD	1 372	1 157	1 175	880	944	617	37 485	41 893	14 200	15 985
Ochelata town	129	120	103	102	79	64	37 500	40 781	21 250	14 365
Ramona town	142	122	114	102	85	76	26 667	36 667	9 286	14 393
Vera town	48	36	38	17	32	14	27 000	32 083	12 250	12 013
Washita County	3 133	2 708	2 467	1 867	1 958	1 200	29 563	35 598	16 784	15 528
Central Washita CCD	948	902	738	619	613	405	27 910	34 924	14 639	15 581
New Cordell city	734	716	573	499	473	316	28 053	34 519	15 260	15 509
Northeast Washita CCD	267	224	201	153	165	82	29 450	34 018	20 417	14 379
Clinton city (part)	-	-	-	-	-	-	-	-	-	-
Corn town	130	120	107	84	80	34	31 154	33 281	27 708	15 632
Northwest Washita CCD	1 034	884	828	587	641	371	31 133	35 714	20 071	16 015
Bessie town	54	45	37	28	32	22	26 111	26 806	15 417	15 110
Burns Flat town	443	423	377	256	278	162	32 353	35 870	21 538	14 350
Canute town	172	123	130	95	99	50	32 321	38 036	19 375	20 283
Foss town	42	34	17	17	11	11	29 375	33 750	14 375	12 168
Southeast Washita CCD	267	192	213	136	145	92	31 406	40 750	19 583	17 297
Colony town	52	40	44	23	44	17	26 912	27 426	18 125	18 106
Southwest Washita CCD	617	506	487	372	394	250	29 048	36 042	15 806	14 531
Dill City town	128	124	92	82	62	54	22 917	26 500	16 406	11 558
Rocky town	55	50	46	41	40	32	30 972	42 500	13 125	14 193
Sentinel town	200	183	155	139	126	90	29 265	34 531	17 212	14 122
Woods County	2 879	2 282	2 122	1 673	1 622	993	28 927	39 143	14 685	17 487
Alva CCD	2 217	1 758	1 592	1 273	1 165	734	29 853	41 267	14 444	17 912
Alva city	1 612	1 458	1 184	1 032	869	575	27 432	38 041	13 390	17 966
Capron town	15	6	13	3	10	3	24 250	23 750	24 583	11 156
South Woods CCD	529	411	422	314	370	197	25 549	34 531	15 000	15 731
Avard town	11	14	7	11	6	11	23 750	40 000	11 250	11 757
Dacoma town	41	29	33	17	26	11	24 375	31 250	10 938	21 848
Waynoka city	236	216	186	154	160	88	20 708	28 833	14 408	12 493
West Woods CCD	133	113	108	86	87	62	32 841	36 875	22 188	18 312
Freedom town	69	54	53	45	41	30	36 250	38 500	33 125	20 255
Woodward County	5 475	4 508	4 497	3 458	3 687	2 299	33 581	39 916	17 457	16 734
Mooreland CCD	526	483	451	373	404	273	32 368	37 070	21 513	17 063
Mooreland town	250	262	217	193	197	138	31 680	38 654	20 096	16 657
Woodward CCD	4 949	4 025	4 046	3 085	3 283	2 026	33 715	40 236	17 175	16 692
Fort Supply town	78	78	67	50	60	34	30 893	37 500	18 438	15 836
Mutual town	21	27	15	20	10	13	30 625	53 250	28 750	16 524
Sharon town	31	33	27	31	25	12	45 000	46 667	10 000	12 444
Woodward city	3 398	2 950	2 834	2 276	2 317	1 521	32 441	39 766	16 918	17 040

Table 10. **Work Status and Income in 1999: 2000**

[Data based on a sample (except Tables 65-68). For information on confidentiality protection, coverage, sampling error, and nonsampling error, see Appendix G.
For location of definitions, see "How to Use This Census Report"]

State County Place	Population 16 years and over, worked in 1999						Median income in 1999 (dollars)			Per capita income in 1999 (dollars)
	Total		Worked 40 or more weeks							
			Total		Full-time, year-round					
	Male	Female	Male	Female	Male	Female	Households	Families	Nonfamily households	
The State	**969 972**	**842 165**	**788 697**	**612 850**	**635 938**	**419 303**	**33 400**	**40 709**	**19 331**	**17 646**
COUNTY										
Adair County	5 171	4 465	4 160	2 991	3 279	2 026	24 881	29 525	10 619	11 185
Alfalfa County	1 884	1 232	1 438	931	1 129	588	30 259	35 000	17 210	14 704
Atoka County	3 828	2 596	2 981	1 882	2 174	1 330	24 752	29 409	11 832	12 919
Beaver County	1 731	1 293	1 449	927	1 208	599	36 715	41 542	20 536	17 905
Beckham County	5 475	4 234	4 212	2 853	3 271	1 800	27 402	34 315	14 850	14 488
Blaine County	3 246	2 392	2 423	1 706	1 868	1 129	28 356	34 565	16 415	13 546
Bryan County	9 468	8 581	7 440	6 074	5 895	3 952	27 888	33 984	13 404	14 217
Caddo County	7 161	6 313	5 519	4 506	4 438	3 124	27 347	32 118	14 382	13 298
Canadian County	26 791	22 515	22 344	17 121	18 970	12 450	45 439	51 180	24 619	19 691
Carter County	11 700	10 529	9 549	7 724	7 773	5 058	29 405	36 729	14 350	15 511
Cherokee County	11 302	10 347	8 419	6 881	6 244	4 336	26 536	32 369	13 427	13 436
Choctaw County	3 443	3 356	2 731	2 367	2 080	1 606	22 743	28 331	11 554	12 296
Cimarron County	897	699	755	526	617	342	30 625	36 250	16 667	15 744
Cleveland County	66 912	57 481	53 470	42 423	42 736	28 807	41 846	51 257	22 212	20 114
Coal County	1 389	1 306	1 087	875	872	616	23 705	28 333	11 881	12 013
Comanche County	35 035	25 387	28 181	17 615	22 544	11 459	33 867	39 214	20 071	15 728
Cotton County	1 743	1 378	1 392	970	1 130	665	27 210	35 129	14 103	14 626
Craig County	4 156	3 377	3 501	2 624	2 873	1 842	30 997	36 499	17 155	16 539
Creek County	18 428	15 572	15 032	11 429	12 244	8 153	33 168	38 470	16 001	16 191
Custer County	7 804	6 994	5 944	4 768	4 480	2 784	28 524	37 247	16 217	15 584
Delaware County	9 275	7 996	7 550	5 743	5 908	3 947	27 996	33 093	15 810	15 424
Dewey County	1 366	1 029	1 116	689	922	408	28 172	36 114	14 490	15 806
Ellis County	1 163	973	987	741	820	504	27 951	33 750	17 567	16 472
Garfield County	16 518	14 471	13 850	10 635	11 394	7 108	33 006	39 872	19 249	17 457
Garvin County	7 002	6 196	5 738	4 504	4 553	2 995	28 070	34 774	14 829	14 856
Grady County	12 791	10 697	10 694	7 803	8 536	5 479	32 625	39 636	17 155	15 846
Grant County	1 420	1 156	1 189	890	972	543	28 977	35 833	17 713	15 709
Greer County	1 692	1 102	1 264	826	958	569	25 793	30 702	13 370	14 053
Harmon County	801	666	626	511	506	345	22 365	29 063	10 972	13 464
Harper County	1 057	837	884	642	733	463	33 705	40 907	18 250	18 011
Haskell County	2 865	2 328	2 298	1 554	1 866	984	24 553	29 872	9 913	13 775
Hughes County	3 364	2 723	2 531	1 934	1 890	1 284	22 621	29 153	11 950	12 687
Jackson County	7 976	6 517	6 708	4 727	5 634	3 130	30 737	38 265	17 019	15 454
Jefferson County	1 676	1 401	1 333	981	1 062	662	23 674	30 563	12 136	12 899
Johnston County	2 642	2 163	2 010	1 461	1 603	953	24 592	30 292	12 457	13 747
Kay County	12 687	11 115	10 089	7 943	8 236	5 468	30 762	38 144	18 363	16 643
Kingfisher County	4 170	3 283	3 491	2 455	2 935	1 676	36 676	43 242	20 015	18 167
Kiowa County	2 614	2 286	2 024	1 627	1 698	1 064	26 053	34 654	12 492	14 231
Latimer County	2 501	2 106	1 878	1 418	1 409	901	23 962	29 661	12 793	12 842
Le Flore County	12 345	10 406	9 702	7 102	7 806	4 973	27 278	32 603	13 583	13 737
Lincoln County	8 681	7 125	7 114	5 141	5 859	3 621	31 187	36 310	16 084	14 890
Logan County	9 747	8 971	7 673	6 201	6 174	4 198	36 784	44 340	18 939	17 872
Love County	2 480	1 956	2 068	1 514	1 704	1 047	32 558	38 212	14 930	16 648
McClain County	8 109	6 597	6 732	5 089	5 614	3 657	37 275	42 487	20 095	18 158
McCurtain County	8 157	7 272	6 590	5 026	5 382	3 347	24 162	29 933	12 091	13 693
McIntosh County	4 398	3 969	3 400	2 833	2 667	2 029	25 964	31 990	13 516	16 410
Major County	2 213	1 756	1 920	1 321	1 548	905	30 949	36 888	16 814	17 272
Marshall County	3 251	2 746	2 623	2 051	2 059	1 334	26 437	31 825	13 667	14 982
Mayes County	10 369	8 427	8 501	6 037	6 987	4 110	31 125	37 542	17 214	15 350
Murray County	3 378	3 022	2 661	2 177	2 148	1 386	30 294	37 303	16 042	16 084
Muskogee County	17 064	15 574	13 652	10 979	10 805	7 534	28 438	34 793	15 941	14 828
Noble County	3 324	2 694	2 761	2 017	2 301	1 446	33 968	40 180	19 643	17 022
Nowata County	2 764	2 343	2 245	1 690	1 796	1 177	29 470	36 354	12 451	14 244
Okfuskee County	2 835	2 245	2 209	1 583	1 737	1 083	24 324	30 325	11 895	12 746
Oklahoma County	188 344	171 301	155 339	127 427	124 513	89 317	35 063	42 797	22 988	19 551
Okmulgee County	9 785	8 510	7 737	5 882	6 217	4 112	27 652	33 987	13 341	14 065
Osage County	12 524	10 312	10 080	7 539	8 356	5 233	34 477	40 784	18 020	17 014
Ottawa County	8 396	7 762	6 699	5 548	5 238	3 662	27 507	32 368	15 499	14 478
Pawnee County	4 529	3 709	3 735	2 702	3 030	1 866	31 661	37 274	16 119	15 261
Payne County	22 502	19 348	16 045	12 584	11 259	7 103	28 733	40 823	14 780	15 983
Pittsburg County	11 025	9 415	8 700	6 653	7 045	4 671	28 679	35 190	13 182	15 494
Pontotoc County	9 706	8 706	7 257	6 485	5 778	4 410	26 955	35 400	13 943	14 664
Pottawatomie County	17 469	15 674	13 925	11 013	11 016	7 352	31 573	38 162	16 958	15 972
Pushmataha County	2 488	2 385	1 987	1 691	1 577	1 096	22 127	27 808	11 205	12 864
Roger Mills County	1 024	821	807	595	661	359	30 078	35 921	16 154	16 821
Rogers County	20 085	17 342	17 143	12 837	14 682	9 370	44 471	50 707	20 512	19 073
Seminole County	5 930	5 478	4 627	3 743	3 664	2 579	25 568	30 791	12 357	13 956
Sequoyah County	9 511	8 535	7 789	6 059	6 537	4 058	27 615	32 673	12 323	13 405
Stephens County	10 999	9 500	8 960	6 661	7 284	4 213	30 709	36 371	15 708	16 357
Texas County	6 334	4 779	5 279	3 380	4 304	2 304	35 872	42 226	18 730	15 692
Tillman County	2 277	1 753	1 815	1 260	1 467	935	24 828	30 854	12 708	14 270
Tulsa County	165 924	147 374	139 047	109 702	113 565	75 920	38 213	47 489	23 930	21 115
Wagoner County	16 655	14 228	14 201	10 547	11 993	7 274	41 744	47 062	18 548	18 272
Washington County	12 719	11 540	10 301	8 506	8 438	5 981	35 816	43 514	18 511	20 250
Washita County	3 133	2 708	2 467	1 867	1 958	1 200	29 563	35 598	16 784	15 528
Woods County	2 879	2 282	2 122	1 673	1 622	993	28 927	39 143	14 685	17 487
Woodward County	5 475	4 508	4 497	3 458	3 687	2 299	33 581	39 916	17 457	16 734
PLACE										
Achille town, Bryan County	113	110	89	66	72	45	19 875	24 000	10 625	11 324
Ada city, Pontotoc County	4 378	3 962	2 973	2 939	2 286	1 931	22 977	31 805	13 454	14 666
Adair town, Mayes County	182	182	153	120	137	80	35 250	38 500	22 083	14 388
Addington town, Jefferson County	27	40	24	34	21	27	40 417	48 750	14 375	15 170
Afton town, Ottawa County	262	205	206	154	152	90	21 964	28 036	13 393	11 032
Agra town, Lincoln County	83	52	71	39	57	15	25 750	30 781	8 375	9 997
Akins CDP, Sequoyah County	103	79	77	69	57	48	28 750	27 143	28 750	11 996

Table 10. **Work Status and Income in 1999: 2000**—Con.

[Data based on a sample (except Tables 65-68). For information on confidentiality protection, coverage, sampling error, and nonsampling error, see Appendix G.
For location of definitions, see "How to Use This Census Report"]

State County Place	Population 16 years and over, worked in 1999						Median income in 1999 (dollars)			Per capita income in 1999 (dollars)
	Total		Worked 40 or more weeks							
			Total		Full-time, year-round					
	Male	Female	Male	Female	Male	Female	Households	Families	Nonfamily households	
PLACE—Con.										
Albion town, Pushmataha County	30	13	12	9	9	7	14 464	17 750	7 500	6 800
Alderson town, Pittsburg County	56	35	40	25	34	15	23 750	31 250	9 219	11 513
Alex town, Grady County	153	122	115	82	89	47	27 353	31 364	15 000	13 455
Aline town, Alfalfa County	57	40	43	33	34	22	25 556	28 333	13 750	12 710
Allen town	220	201	169	168	138	130	22 632	26 845	10 179	10 928
Hughes County (part)	36	33	24	30	22	22	30 417	36 875	7 321	13 310
Pontotoc County (part)	184	168	145	138	116	108	21 667	25 714	10 500	10 534
Altus city, Jackson County	6 029	4 837	5 089	3 573	4 266	2 326	30 217	38 400	17 913	15 378
Alva city, Woods County	1 612	1 458	1 184	1 032	869	575	27 432	38 041	13 390	17 966
Amber town, Grady County	137	108	129	76	109	63	32 083	34 688	11 964	12 012
Ames town, Major County	55	56	46	40	42	28	26 563	33 438	16 750	12 566
Amorita town, Alfalfa County	11	7	11	7	7	7	27 500	38 125	16 875	12 137
Anadarko city, Caddo County	1 393	1 516	1 001	1 104	739	765	24 035	27 633	12 802	12 062
Antlers city, Pushmataha County	471	508	368	335	284	219	17 594	22 684	12 008	11 285
Apache town, Caddo County	386	357	318	259	270	178	26 953	32 431	14 750	12 790
Arapaho town, Custer County	221	157	186	129	161	82	34 271	36 339	20 000	14 645
Arcadia town, Oklahoma County	60	52	47	29	38	17	24 844	27 083	14 063	15 722
Ardmore city, Carter County	5 764	5 450	4 690	3 955	3 795	2 632	28 046	37 758	14 809	16 502
Arkoma town, Le Flore County	538	477	420	337	330	231	23 718	31 500	15 978	13 467
Armstrong town, Bryan County	38	29	37	22	24	14	27 292	30 556	26 042	12 765
Arnett town, Ellis County	147	122	126	86	101	53	26 618	29 861	19 861	14 512
Asher town, Pottawatomie County	83	88	64	45	45	31	20 341	21 875	9 375	9 340
Ashland town, Pittsburg County	16	10	14	-	11	-	30 833	30 417	40 625	6 981
Atoka city, Atoka County	581	554	451	377	356	275	18 361	22 344	10 807	12 017
Atwood town, Hughes County	33	17	28	17	23	9	29 167	31 250	26 250	14 040
Avant town, Osage County	112	88	95	60	84	36	31 979	40 313	18 750	12 995
Avard town, Woods County	11	14	7	11	6	11	23 750	40 000	11 250	11 757
Ballou CDP, Mayes County	42	48	34	32	8	18	27 321	53 068	8 750	15 859
Barnsdall city, Osage County	291	298	220	210	196	115	25 598	34 934	12 174	13 435
Bartlesville city	8 917	8 129	7 147	5 928	5 900	4 125	35 827	44 617	19 247	21 195
Osage County (part)	-	-	-	-	-	-	-	-	-	-
Washington County (part)	8 917	8 129	7 147	5 928	5 900	4 125	35 827	44 617	19 247	21 195
Bearden town, Okfuskee County	31	18	23	13	16	4	20 417	21 875	11 875	11 359
Beaver city, Beaver County	422	336	341	238	278	169	37 560	44 107	16 979	19 897
Beggs city, Okmulgee County	284	261	222	173	191	128	25 063	31 250	16 250	12 191
Belfonte CDP, Sequoyah County	114	95	90	70	83	45	32 143	40 469	12 188	15 786
Bell CDP, Adair County	175	100	144	56	117	47	20 000	23 482	5 972	8 753
Bennington town, Bryan County	51	45	36	25	27	11	17 500	21 667	7 500	7 414
Bernice town, Delaware County	128	99	113	69	86	42	24 844	30 288	15 357	15 005
Bessie town, Washita County	54	45	37	28	32	22	26 111	26 806	15 417	15 110
Bethany city, Oklahoma County	5 849	5 734	4 613	4 244	3 525	2 777	35 073	43 905	22 506	17 793
Bethel Acres town, Pottawatomie County	802	627	678	529	543	391	43 961	45 000	33 750	18 826
Big Cabin town, Craig County	98	78	87	58	64	51	30 972	35 000	20 750	18 165
Billings town, Noble County	117	122	96	92	86	61	35 481	40 375	17 500	12 671
Binger town, Caddo County	175	158	138	93	101	57	24 333	31 406	10 982	11 862
Bixby city	4 133	3 462	3 572	2 762	2 894	1 872	50 854	58 104	24 613	24 336
Tulsa County (part)	4 085	3 418	3 524	2 731	2 859	1 847	50 765	58 125	24 613	23 582
Wagoner County (part)	48	44	48	31	35	25	57 708	57 708	-	91 159
Blackburn town, Pawnee County	14	9	12	4	6	4	12 000	30 625	8 750	8 668
Blackwell city, Kay County	1 898	1 754	1 520	1 218	1 211	812	25 835	31 540	13 912	13 558
Blair town, Jackson County	257	221	226	139	159	98	29 821	33 125	13 523	12 833
Blanchard city	756	662	627	498	517	334	37 121	43 028	14 821	17 323
Grady County (part)	17	8	14	8	10	8	28 750	31 250	18 750	17 315
McClain County (part)	739	654	613	490	507	326	37 386	43 185	14 714	17 323
Bluejacket town, Craig County	78	69	58	44	44	28	26 458	33 250	15 000	11 755
Boise City city, Cimarron County	400	339	347	268	284	185	30 071	35 761	13 636	15 821
Bokchito town, Bryan County	133	114	100	78	83	42	21 923	26 528	12 031	12 579
Bokoshe town, Le Flore County	92	84	71	69	58	48	21 250	29 375	11 875	11 100
Boley town, Okfuskee County	293	78	210	48	147	38	16 042	27 500	9 338	9 304
Boswell town, Choctaw County	113	133	85	90	65	54	14 063	21 354	9 565	9 696
Bowlegs town, Seminole County	82	89	72	70	55	53	26 250	28 333	7 857	12 459
Boynton town, Muskogee County	52	60	40	47	29	26	17 917	25 000	8 125	18 419
Bradley town, Grady County	52	45	40	22	25	12	21 429	20 938	9 063	9 165
Braggs town, Muskogee County	76	58	68	38	61	31	21 750	22 500	10 938	11 396
Braman town, Kay County	67	64	59	47	45	34	27 841	33 750	12 813	17 721
Bray town, Stephens County	290	232	242	165	191	110	29 417	34 318	15 521	14 952
Breckenridge town, Garfield County	80	52	72	43	46	27	35 000	43 125	19 688	15 580
Brent CDP, Sequoyah County	121	101	88	71	57	35	24 141	27 813	15 556	11 968
Bridgeport city, Caddo County	25	20	19	17	16	3	18 906	23 333	11 250	11 380
Briggs CDP, Cherokee County	124	74	117	60	103	26	31 250	30 781	8 889	14 340
Bristow city, Creek County	1 052	976	802	692	651	418	24 351	31 618	13 725	13 819
Broken Arrow city	22 856	20 065	20 055	15 005	17 382	10 293	53 507	58 891	29 566	21 555
Tulsa County (part)	20 656	18 134	18 159	13 618	15 669	9 374	53 329	58 711	29 201	21 584
Wagoner County (part)	2 200	1 931	1 896	1 387	1 713	919	55 669	60 451	32 639	21 279
Broken Bow city, McCurtain County	892	936	728	661	509	374	18 068	20 676	11 528	10 028
Bromide town	48	32	38	20	27	12	21 458	23 333	16 875	10 427
Coal County (part)	6	7	3	2	-	2	27 500	27 500	-	8 186
Johnston County (part)	42	25	35	18	27	10	21 458	23 333	16 875	10 966

Table 10. **Work Status and Income in 1999: 2000**—Con.

[Data based on a sample (except Tables 65-68). For information on confidentiality protection, coverage, sampling error, and nonsampling error, see Appendix G.
For location of definitions, see "How to Use This Census Report"]

State County Place	Population 16 years and over, worked in 1999						Median income in 1999 (dollars)			Per capita income in 1999 (dollars)
	Total		Worked 40 or more weeks							
			Total		Full-time, year-round					
	Male	Female	Male	Female	Male	Female	Households	Families	Nonfamily households	
PLACE—Con.										
Brooksville town, Pottawatomie County	16	23	8	6	8	6	45 625	45 417	45 833	15 667
Brush Creek CDP, Delaware County	12	7	5	-	3	-	20 625	19 375	8 750	10 288
Brushy CDP, Sequoyah County	199	147	158	104	130	69	26 853	31 563	16 250	12 230
Buffalo town, Harper County	330	302	269	227	226	163	30 433	38 333	19 063	15 328
Bull Hollow CDP, Delaware County	15	12	6	12	6	7	11 875	13 194	8 750	6 736
Burbank town, Osage County	30	34	23	18	20	9	20 000	30 750	9 464	13 686
Burlington town, Alfalfa County	50	52	47	46	31	30	34 375	34 844	17 813	17 234
Burns Flat town, Washita County	443	423	377	256	278	162	32 353	35 870	21 538	14 350
Bushyhead CDP, Rogers County	298	254	261	170	241	129	33 438	34 779	12 115	13 140
Butler town, Custer County	107	65	93	48	76	29	29 375	32 083	10 000	13 917
Byars town, McClain County	53	49	42	30	33	17	20 357	25 417	12 708	18 647
Byng town, Pontotoc County	319	269	245	195	215	132	33 229	38 906	17 500	15 028
Byron town, Alfalfa County	16	10	13	10	11	6	34 000	33 500	200 000+	44 525
Cache city, Comanche County	618	584	496	410	415	251	31 359	36 591	15 278	13 892
Caddo town, Bryan County	235	217	195	153	147	116	26 250	34 643	9 375	12 890
Calera town, Bryan County	400	383	335	296	255	209	27 766	31 140	12 578	13 850
Calumet town, Canadian County	136	124	116	81	102	64	33 571	37 679	17 813	11 589
Calvin town, Hughes County	72	63	55	44	46	32	20 357	23 409	11 250	10 651
Camargo town, Dewey County	28	19	13	12	13	7	23 750	36 875	11 250	20 417
Cameron town, Le Flore County	85	62	64	35	51	31	23 750	26 339	11 875	11 055
Canadian town, Pittsburg County	55	46	40	23	29	17	18 281	31 250	12 955	13 824
Caney town, Atoka County	34	40	19	23	17	20	14 063	17 045	6 875	6 825
Canton town, Blaine County	160	123	134	90	127	62	23 250	35 750	11 711	18 591
Canute town, Washita County	172	123	130	95	99	50	32 321	38 036	19 375	20 283
Capron town, Woods County	15	6	13	3	10	3	24 250	23 750	24 583	11 156
Cardin town, Ottawa County	38	29	28	9	24	4	24 000	25 417	18 750	9 570
Carlile CDP, Sequoyah County	180	146	150	81	113	44	22 109	30 500	13 929	14 798
Carmen town, Alfalfa County	95	93	77	46	54	20	25 769	31 354	14 940	16 833
Carnegie town, Caddo County	353	315	241	203	180	118	20 987	24 737	10 750	12 432
Carney town, Lincoln County	161	130	134	84	101	66	27 589	29 688	12 750	12 020
Carrier town, Garfield County	27	12	23	9	21	9	40 250	40 000	45 417	16 731
Carter town, Beckham County	78	48	71	30	57	22	21 250	26 250	18 958	17 216
Cashion town	169	152	155	120	125	93	37 500	44 844	14 464	16 513
Kingfisher County (part)	126	117	112	92	87	73	31 538	37 188	14 821	15 607
Logan County (part)	43	35	43	28	38	20	54 286	54 643	8 750	19 601
Castle town, Okfuskee County	21	28	18	25	16	21	24 688	24 688	12 500	10 261
Catoosa city	1 348	1 367	1 218	1 055	1 060	780	39 821	40 839	21 850	16 061
Rogers County (part)	985	992	907	789	786	610	45 357	48 250	22 083	17 654
Wagoner County (part)	363	375	311	266	274	170	30 840	31 014	20 625	12 108
Cayuga CDP, Delaware County	29	29	23	25	23	25	20 893	32 083	13 750	15 743
Cedar Crest CDP, Mayes County	42	62	36	48	22	41	26 053	26 125	24 688	15 663
Cedar Valley city, Logan County	23	17	14	15	12	9	53 125	54 375	46 250	26 766
Cement town, Caddo County	114	127	84	83	73	57	18 625	23 500	10 893	11 378
Centrahoma city, Coal County	21	12	15	7	15	2	23 125	24 375	6 875	8 927
Central High town, Stephens County	251	181	201	127	170	88	38 125	40 104	16 500	16 679
Chandler city, Lincoln County	728	575	614	425	502	328	26 833	35 744	15 750	14 676
Chattanooga town	114	96	106	67	92	49	26 944	38 750	11 250	12 989
Comanche County (part)	114	96	106	67	92	49	26 944	38 750	11 250	12 989
Tillman County (part)	-	-	-	-	-	-	-	-	-	-
Checotah city, McIntosh County	673	723	546	521	390	373	22 029	30 741	11 768	15 921
Chelsea city, Rogers County	508	431	408	298	365	199	24 127	29 432	12 841	12 889
Cherokee city, Alfalfa County	428	417	370	319	330	188	29 010	34 934	15 900	16 163
Cherry Tree CDP, Adair County	279	278	221	147	174	101	26 438	28 882	11 250	8 895
Chewey CDP, Adair County	37	32	32	28	25	17	22 500	22 167	6 250	11 201
Cheyenne town, Roger Mills County	197	200	157	146	127	84	25 313	37 159	17 981	16 428
Chickasha city, Grady County	4 029	3 779	3 338	2 653	2 417	1 820	26 369	33 621	16 074	14 797
Choctaw city, Oklahoma County	2 901	2 612	2 504	1 980	2 070	1 512	49 291	55 437	25 383	21 041
Chouteau town, Mayes County	530	468	444	353	365	248	32 950	40 109	14 338	15 482
Christie CDP, Adair County	38	17	29	17	29	12	19 063	27 656	9 167	9 268
Cimarron City town, Logan County	35	40	28	19	19	10	34 219	50 625	21 250	17 380
Claremore city, Rogers County	4 171	3 902	3 472	2 862	2 876	2 156	34 547	45 810	19 313	17 853
Clayton town, Pushmataha County	156	129	118	90	82	50	13 516	23 269	9 300	11 530
Clearview town, Okfuskee County	12	8	10	4	4	2	16 250	22 500	6 250	11 607
Cleora CDP, Delaware County	302	206	241	152	183	107	35 368	42 411	21 563	29 245
Cleo Springs town, Major County	115	93	102	65	89	43	31 250	39 000	16 458	14 824
Cleveland city, Pawnee County	800	716	656	512	511	342	28 861	36 585	12 254	14 996
Clinton city	2 422	2 008	1 852	1 437	1 439	968	27 051	32 242	15 265	14 606
Custer County (part)	2 422	2 008	1 852	1 437	1 439	968	27 051	32 242	15 265	14 606
Washita County (part)	-	-	-	-	-	-	-	-	-	-
Cloud Creek CDP, Delaware County	18	12	18	3	13	-	23 333	18 125	152 338	20 127
Coalgate city, Coal County	394	460	315	313	269	218	19 419	26 367	9 867	10 572
Colbert town, Bryan County	245	247	213	187	171	118	26 304	30 250	12 708	12 447
Colcord town, Delaware County	186	168	148	115	112	88	21 181	23 750	10 341	10 440
Cole town, McClain County	149	119	117	91	89	79	40 588	41 750	21 875	14 474
Collinsville city	1 156	1 001	1 005	762	770	511	36 209	41 275	16 600	17 699
Rogers County (part)	15	6	7	6	7	6	71 250	71 250	-	14 176
Tulsa County (part)	1 141	995	998	756	763	505	36 114	41 100	16 600	17 727
Colony town, Washita County	52	40	44	23	44	17	26 912	27 426	18 125	18 106
Comanche city, Stephens County	374	347	301	216	237	150	24 960	28 654	14 813	13 612
Commerce city, Ottawa County	602	624	465	440	348	302	25 982	30 547	14 293	11 734
Cooperton town, Kiowa County	6	-	3	-	3	-	13 125	14 375	8 750	12 096
Copan town, Washington County	185	185	154	134	142	96	27 222	36 563	12 411	16 324

Table 10. **Work Status and Income in 1999: 2000**—Con.

[Data based on a sample (except Tables 65-68). For information on confidentiality protection, coverage, sampling error, and nonsampling error, see Appendix G.
For location of definitions, see "How to Use This Census Report"]

State County Place	Population 16 years and over, worked in 1999						Median income in 1999 (dollars)			Per capita income in 1999 (dollars)
	Total		Worked 40 or more weeks							
			Total		Full-time, year-round					
	Male	Female	Male	Female	Male	Female	Households	Families	Nonfamily households	
PLACE—Con.										
Copeland CDP, Delaware County	387	364	323	294	303	216	22 459	33 071	17 721	16 252
Corn town, Washita County	130	120	107	84	80	34	31 154	33 281	27 708	15 632
Cornish town, Jefferson County	45	33	37	19	29	10	16 000	18 750	8 333	8 981
Council Hill town, Muskogee County	36	18	27	12	16	4	20 500	21 875	8 750	9 018
Covington town, Garfield County	149	120	122	74	102	49	26 979	32 222	20 893	12 788
Coweta city, Wagoner County	2 048	1 825	1 738	1 383	1 519	906	38 255	41 786	19 926	14 960
Cowlington town, Le Flore County	29	26	28	10	21	7	16 591	19 167	9 375	9 323
Coyle town, Logan County	98	73	91	57	55	44	23 625	32 000	11 250	13 588
Crescent city, Logan County	314	299	268	229	205	149	25 096	32 206	12 750	16 081
Cromwell town, Seminole County	58	54	49	42	42	33	30 833	31 607	20 313	12 751
Crowder town, Pittsburg County	81	102	55	82	48	52	27 500	31 364	15 000	11 394
Cushing city, Payne County	1 966	1 638	1 582	1 175	1 239	742	26 483	32 284	13 528	12 620
Custer City town, Custer County	103	102	80	62	56	38	30 500	39 000	14 375	15 165
Cyril town, Caddo County	250	232	212	169	168	110	27 772	33 750	13 917	14 227
Dacoma town, Woods County	41	29	33	17	26	11	24 375	31 250	10 938	21 848
Davenport town, Lincoln County	217	186	172	130	151	92	24 205	30 329	15 357	12 438
Davidson town, Tillman County	93	70	67	49	51	32	25 000	35 208	12 188	12 679
Davis city	649	673	492	442	373	270	28 958	37 100	12 143	13 604
Garvin County (part)	-	-	-	-	-	-	-	-	-	-
Murray County (part)	649	673	492	442	373	270	28 958	37 100	12 143	13 604
Deer Creek town, Grant County	34	31	28	19	22	11	36 563	40 625	23 750	15 618
Delaware town, Nowata County	116	97	99	69	79	43	28 167	31 071	7 083	11 099
Del City city, Oklahoma County	5 991	5 372	4 957	3 883	4 039	2 952	32 218	36 515	20 914	15 717
Dennis CDP, Delaware County	59	51	53	36	45	15	38 542	38 542	-	14 366
Depew town, Creek County	134	134	119	90	94	61	25 536	29 250	17 292	10 868
Devol town, Cotton County	50	42	42	31	35	20	35 313	46 563	6 818	14 792
Dewar town, Okmulgee County	240	214	200	152	157	101	30 000	35 417	12 083	12 188
Dewey city, Washington County	715	799	568	616	457	432	27 225	35 844	14 964	15 429
Dibble town, McClain County	78	75	72	55	66	38	30 781	35 000	18 125	16 609
Dickson town, Carter County	336	252	291	200	238	145	33 409	39 375	19 375	14 821
Dill City town, Washita County	128	124	92	82	62	54	22 917	26 500	16 406	11 558
Disney town, Mayes County	45	52	38	39	26	27	25 417	36 875	17 500	16 975
Dodge CDP, Delaware County	17	17	17	12	6	12	41 500	43 750	11 250	17 652
Dotyville CDP, Ottawa County	-	6	-	6	-	6	58 750	58 750	-	29 150
Dougherty town, Murray County	63	50	60	40	47	22	23 000	33 125	12 375	14 490
Douglas town, Garfield County	13	8	13	4	9	4	19 167	20 000	18 750	11 141
Dover town, Kingfisher County	106	86	88	66	69	42	34 219	36 563	14 063	17 287
Dripping Springs CDP, Delaware County	6	3	6	-	6	-	14 375	20 000	12 083	7 479
Drummond town, Garfield County	132	105	112	79	95	61	37 188	45 313	30 625	14 733
Drumright city	666	600	508	435	367	305	27 292	34 761	13 056	14 511
Creek County (part)	657	587	500	430	360	302	26 920	34 738	12 917	14 541
Payne County (part)	9	13	8	5	7	3	37 500	37 500	41 250	13 447
Dry Creek CDP, Cherokee County	51	50	40	39	28	27	27 292	28 523	14 375	14 186
Duchess Landing CDP, McIntosh County	6	15	6	15	6	15	13 750	46 250	13 214	13 075
Duncan city, Stephens County	5 528	5 209	4 479	3 684	3 685	2 336	30 373	37 080	16 535	17 643
Durant city, Bryan County	3 634	3 512	2 691	2 378	1 989	1 388	25 328	32 988	13 826	13 849
Dustin town, Hughes County	90	85	62	47	48	19	20 625	24 375	10 500	8 767
Dwight Mission CDP, Sequoyah County	20	12	17	9	14	9	35 000	29 000	11 250	15 170
Eakly town, Caddo County	79	55	57	37	48	20	27 500	32 000	9 038	15 383
Earlsboro town, Pottawatomie County	136	87	116	61	91	31	28 214	32 396	15 104	12 488
East Duke town, Jackson County	126	109	108	75	87	44	33 942	39 063	18 571	16 739
Edmond city, Oklahoma County	20 683	18 657	17 246	14 215	14 101	9 410	54 556	65 230	25 423	26 517
Eldon CDP, Cherokee County	243	181	188	120	155	86	25 086	26 207	21 250	11 125
Eldorado town, Jackson County	111	109	83	74	70	50	21 806	26 354	11 458	12 003
Elgin city, Comanche County	322	259	267	187	222	129	36 324	44 125	17 031	14 264
Elk City city, Beckham County	2 788	2 502	2 206	1 642	1 745	1 049	28 268	35 383	16 288	15 654
Elmer town, Jackson County	23	22	20	15	20	10	35 208	35 208	36 250	15 165
Elmore City town, Garvin County	213	157	169	102	125	59	23 810	25 000	18 810	12 486
El Reno city, Canadian County	4 895	3 541	3 284	2 592	2 615	1 704	31 200	39 106	16 974	15 570
Empire City town, Stephens County	217	166	183	123	167	76	39 722	43 304	28 750	17 190
Enid city, Garfield County	13 261	11 780	11 016	8 648	9 015	5 747	32 227	39 113	19 229	17 471
Erick city, Beckham County	251	220	191	150	151	87	21 346	28 977	11 050	13 855
Erin Springs town, Garvin County	18	20	18	15	18	15	18 846	18 929	18 750	10 330
Etowah town, Cleveland County	39	25	27	20	22	12	34 375	34 375	31 250	10 190
Eufaula city, McIntosh County	528	546	396	369	307	264	20 547	28 871	11 816	15 521
Evening Shade CDP, Sequoyah County	109	129	70	106	54	78	19 688	29 706	7 000	11 672
Fairfax town, Osage County	308	340	213	212	167	129	21 652	25 385	13 466	12 765
Fairfield CDP, Adair County	92	67	69	48	52	32	23 750	26 667	12 813	10 497
Fairland town, Ottawa County	250	241	192	168	151	122	27 240	28 885	15 588	12 024
Fairmont town, Garfield County	49	35	42	29	37	17	39 375	43 750	28 125	18 111
Fair Oaks town	32	15	31	10	26	10	32 500	41 875	24 500	16 307
Rogers County (part)	2	-	2	-	2	-	38 750	38 750	38 750	24 480
Wagoner County (part)	30	15	29	10	24	10	28 125	42 188	24 000	15 929
Fairview city, Major County	744	687	629	522	493	371	30 136	37 107	17 035	19 101
Fallis town, Lincoln County	11	1	9	1	9	-	41 875	51 250	22 500	12 869
Fanshawe town	90	61	73	38	60	29	21 875	30 000	12 321	20 583
Latimer County (part)	-	-	-	-	-	-	-	-	-	-
Le Flore County (part)	90	61	73	38	60	29	21 875	30 000	12 321	20 583
Fargo town, Ellis County	110	80	96	59	73	47	29 750	32 625	17 857	12 748
Faxon town, Comanche County	45	34	36	21	26	18	25 000	31 250	20 625	13 630
Fitzhugh town, Pontotoc County	51	49	36	28	32	18	35 208	35 625	10 000	12 395
Fletcher town, Comanche County	259	233	212	153	177	88	27 500	34 028	13 929	13 329
Flint Creek CDP, Delaware County	166	146	140	120	116	103	30 781	33 438	24 625	15 457

Table 10. **Work Status and Income in 1999: 2000**—Con.

[Data based on a sample (except Tables 65-68). For information on confidentiality protection, coverage, sampling error, and nonsampling error, see Appendix G.
For location of definitions, see "How to Use This Census Report"]

State County Place	Population 16 years and over, worked in 1999						Median income in 1999 (dollars)			Per capita income in 1999 (dollars)
	Total		Worked 40 or more weeks							
			Total		Full-time, year-round					
	Male	Female	Male	Female	Male	Female	Households	Families	Nonfamily households	
PLACE—Con.										
Flute Springs CDP, Sequoyah County	56	33	49	22	28	20	23 594	23 929	5 625	9 789
Foraker town, Osage County	4	3	4	3	4	3	36 250	63 333	26 250	20 079
Forest Park town, Oklahoma County	319	303	258	248	182	183	55 536	60 163	41 806	25 300
Forgan town, Beaver County	158	121	117	83	96	48	26 739	29 167	15 500	13 250
Fort Cobb town, Caddo County	160	128	140	84	126	55	25 625	34 000	13 750	15 085
Fort Coffee town, Le Flore County	117	112	86	79	77	60	26 827	31 528	6 786	14 039
Fort Gibson town	1 025	955	879	740	730	532	30 975	36 944	18 510	14 042
Cherokee County (part)	6	-	3	-	3	-	32 188	32 188	-	12 947
Muskogee County (part)	1 019	955	876	740	727	532	30 920	37 188	18 510	14 046
Fort Supply town, Woodward County	78	78	67	50	60	34	30 893	37 500	18 438	15 836
Fort Towson town, Choctaw County	126	109	102	64	81	38	19 676	21 705	10 833	12 612
Foss town, Washita County	42	34	17	17	11	11	29 375	33 750	14 375	12 168
Foyil town, Rogers County	72	51	65	26	45	13	23 125	28 500	7 411	11 260
Francis town, Pontotoc County	77	88	67	56	52	37	25 083	26 094	13 750	12 826
Frederick city, Tillman County	1 052	854	854	621	671	459	22 190	28 724	13 423	13 575
Freedom town, Woods County	69	54	53	45	41	30	36 250	38 500	33 125	20 255
Gage town, Ellis County	136	105	114	86	101	48	25 795	32 750	16 607	15 706
Gans town, Sequoyah County	45	41	26	26	17	17	17 344	23 750	11 875	8 922
Garber city, Garfield County	203	179	187	108	151	85	25 000	32 778	17 955	13 284
Garvin town, McCurtain County	42	38	34	25	27	23	29 375	30 833	19 375	11 633
Gate town, Beaver County	20	17	17	17	9	11	34 583	45 000	20 313	18 891
Geary city	252	247	199	155	151	100	23 088	28 409	13 750	10 538
Blaine County (part)	229	233	182	147	136	96	23 555	29 545	13 542	10 667
Canadian County (part)	23	14	17	8	15	4	16 875	17 500	14 375	9 192
Gene Autry town, Carter County	17	24	10	15	8	13	16 667	20 833	11 875	8 295
Geronimo town, Comanche County	209	217	165	149	135	88	28 583	30 833	14 792	11 236
Gerty town, Hughes County	25	21	23	17	18	2	20 250	18 750	7 083	8 496
Glencoe town, Payne County	142	175	132	127	105	95	30 658	35 769	14 167	12 643
Glenpool city, Tulsa County	2 400	2 264	2 070	1 774	1 828	1 283	43 209	47 093	22 700	16 868
Goldsby town, McClain County	374	326	311	264	245	174	43 173	47 083	23 125	19 869
Goltry town, Alfalfa County	75	72	70	62	62	51	30 000	31 979	15 625	12 182
Goodwell town, Texas County	444	380	330	185	239	81	29 583	42 708	19 861	12 531
Gore town, Sequoyah County	220	233	188	162	149	95	27 266	37 000	12 056	16 059
Gotebo town, Kiowa County	70	71	56	47	51	38	26 500	35 156	10 208	14 783
Gould town, Harmon County	59	48	41	37	38	30	25 250	28 750	16 500	12 128
Gracemont town, Caddo County	83	89	69	79	55	50	21 875	34 167	10 972	13 026
Grainola town, Osage County	6	10	6	8	6	8	33 750	33 750	33 750	18 065
Grandfield city, Tillman County	249	203	188	132	149	99	21 500	27 222	13 125	13 823
Grand Lake Towne town, Mayes County	28	14	20	10	18	7	39 792	39 792	31 250	30 824
Granite town, Greer County	616	188	457	133	319	87	25 438	30 703	14 688	12 599
Grayson town, Okmulgee County	37	29	26	25	18	9	20 208	24 375	5 750	7 688
Greasy CDP, Adair County	103	75	78	50	56	31	23 750	27 143	11 250	10 988
Greenfield town, Blaine County	34	26	32	20	21	10	20 694	21 607	18 750	13 097
Gregory CDP, Rogers County	59	63	59	51	34	38	70 865	71 154	11 250	22 116
Grove city, Delaware County	1 081	1 076	910	777	719	545	28 464	38 347	15 483	18 351
Guthrie city, Logan County	2 443	2 795	1 911	1 904	1 552	1 363	30 460	38 732	16 646	15 774
Guymon city, Texas County	3 301	2 462	2 711	1 844	2 186	1 320	37 333	44 841	18 706	15 682
Haileyville city, Pittsburg County	194	195	142	118	125	90	26 833	29 600	13 000	13 326
Hallett town, Pawnee County	38	19	30	8	24	6	30 000	30 250	27 083	12 539
Hall Park town, Cleveland County	337	325	279	235	241	164	68 173	70 536	41 250	25 658
Hammon town	133	102	88	70	81	30	22 604	28 036	16 667	10 184
Custer County (part)	-	2	-	2	-	-	8 750	8 750	-	5 033
Roger Mills County (part)	133	100	88	68	81	30	22 813	28 393	16 667	10 219
Hanna town, McIntosh County	24	27	20	22	17	16	25 893	26 607	6 500	5 845
Hardesty town, Texas County	69	72	57	48	46	41	28 214	29 688	14 375	11 836
Harrah city, Oklahoma County	1 292	1 208	1 110	924	925	634	40 330	47 712	18 580	17 708
Hartshorne city, Pittsburg County	464	421	376	249	332	179	21 078	26 650	11 225	13 179
Haskell town, Muskogee County	395	363	338	270	292	196	25 542	29 196	13 929	12 805
Hastings town, Jefferson County	50	40	44	33	32	15	22 969	23 281	16 667	13 017
Haworth town, McCurtain County	87	56	53	32	43	11	18 750	25 000	9 688	9 617
Headrick town, Jackson County	39	27	28	25	24	25	28 125	23 750	16 250	11 388
Healdton city, Carter County	691	637	515	455	433	242	23 550	29 363	10 525	12 842
Heavener city, Le Flore County	836	651	665	407	513	272	23 750	28 654	12 474	11 313
Helena town, Alfalfa County	110	117	86	95	60	77	31 705	36 528	23 125	14 985
Hendrix town, Bryan County	21	10	16	7	14	6	15 750	16 563	14 167	9 378
Hennessey town, Kingfisher County	529	416	423	286	332	208	29 038	35 560	17 260	14 012
Henryetta city, Okmulgee County	1 275	1 305	977	854	807	586	20 115	24 760	11 489	11 908
Hickory town, Murray County	22	12	16	4	12	4	21 000	20 893	6 875	6 932
Hillsdale town, Garfield County	30	22	24	18	19	15	29 028	29 286	28 125	11 478
Hinton town, Caddo County	503	357	372	276	260	200	29 028	33 239	13 571	12 105
Hitchcock town, Blaine County	32	41	24	29	21	23	28 750	36 250	26 250	10 015
Hitchita town, McIntosh County	19	15	15	10	11	8	20 536	22 321	8 750	11 695
Hobart city, Kiowa County	978	922	733	692	584	437	25 781	35 313	13 466	13 729
Hoffman town, Okmulgee County	24	33	22	28	17	23	21 607	25 625	20 179	9 227
Holdenville city, Hughes County	1 035	962	858	716	631	480	20 282	27 175	10 863	13 326
Hollis city, Harmon County	522	419	406	313	329	210	19 421	23 103	10 590	10 408
Hollister town, Tillman County	15	2	10	2	10	1	21 250	26 250	8 750	7 888
Hominy city, Osage County	546	536	455	354	357	266	24 211	27 578	17 548	13 073
Hooker city, Texas County	538	423	457	292	366	192	34 688	39 113	20 774	18 086
Hoot Owl town, Mayes County	-	-	-	-	-	-	-	-	-	-
Horntown town, Hughes County	21	13	15	10	14	8	36 250	54 583	16 250	16 802
Howe town, Le Flore County	172	122	126	84	111	62	25 326	28 194	10 250	11 636
Hugo city, Choctaw County	1 074	1 250	846	893	632	594	19 321	26 523	11 410	11 676
Hulbert town, Cherokee County	122	122	85	67	70	35	19 886	24 063	10 139	9 508
Hunter town, Garfield County	56	47	44	28	42	12	25 625	33 333	13 750	11 731

Table 10. **Work Status and Income in 1999: 2000**—Con.

[Data based on a sample (except Tables 65-68). For information on confidentiality protection, coverage, sampling error, and nonsampling error, see Appendix G.
For location of definitions, see "How to Use This Census Report"]

State County Place	Population 16 years and over, worked in 1999						Median income in 1999 (dollars)			Per capita income in 1999 (dollars)
	Total		Worked 40 or more weeks							
			Total		Full-time, year-round					
	Male	Female	Male	Female	Male	Female	Households	Families	Nonfamily households	
PLACE—Con.										
Hydro town	273	249	185	158	147	116	27 235	31 071	20 804	13 256
Blaine County (part)	71	63	48	36	37	27	37 679	39 821	26 250	17 908
Caddo County (part)	202	186	137	122	110	89	25 345	27 216	19 464	11 459
Idabel city, McCurtain County	1 394	1 415	1 124	967	990	648	20 496	24 189	12 551	12 241
Indiahoma town, Comanche County	96	76	67	51	51	35	21 071	28 977	10 313	10 153
Indianola town, Pittsburg County	54	33	40	25	30	17	32 969	32 031	41 250	18 908
Inola town, Rogers County	423	389	350	287	293	191	31 351	36 000	23 750	15 610
Iron Post CDP, Mayes County	54	36	46	14	28	7	34 000	34 000	-	13 265
Jamestown town, Rogers County	9	2	5	2	-	-	54 583	54 583	-	33 007
Jay city, Delaware County	618	601	462	389	349	250	21 875	25 592	11 875	10 700
Jefferson town, Grant County	13	10	9	5	9	2	30 000	43 000	20 000	16 292
Jenks city, Tulsa County	2 797	2 558	2 382	1 852	2 069	1 252	54 637	61 050	30 027	22 804
Jennings town, Pawnee County	110	85	94	51	71	29	31 563	36 250	20 000	13 071
Jet town, Alfalfa County	75	44	64	31	50	19	28 393	31 250	12 083	15 024
Johnson town, Pottawatomie County	51	61	42	38	27	28	29 464	30 893	12 500	15 305
Jones town, Oklahoma County	701	554	571	398	446	292	36 806	41 495	17 321	16 388
Justice CDP, Rogers County	379	361	304	257	266	191	47 500	51 618	23 846	20 909
Kansas town, Delaware County	189	158	130	107	104	79	25 893	26 736	12 500	9 984
Kaw City city, Kay County	91	84	81	63	66	46	26 146	31 042	17 857	15 091
Kellyville town, Creek County	258	188	203	125	166	93	30 688	32 297	12 500	11 978
Kemp town, Bryan County	38	28	28	21	23	13	30 000	30 938	20 625	13 039
Kendrick town, Lincoln County	34	29	23	24	20	19	21 000	26 667	15 000	10 662
Kenefic town, Bryan County	54	53	46	31	34	19	23 036	24 464	14 000	10 763
Keota town, Haskell County	117	85	86	54	64	37	20 000	25 750	6 964	10 023
Ketchum town, Craig County	66	91	64	61	49	41	25 000	32 500	12 000	13 534
Keyes town, Cimarron County	98	88	88	66	68	36	25 893	35 417	18 625	16 662
Keys CDP, Cherokee County	70	98	59	63	28	46	16 691	17 279	11 250	11 650
Kiefer town, Creek County	278	266	229	192	197	144	34 844	42 500	20 000	14 479
Kildare town, Kay County	19	28	17	21	15	13	16 250	25 313	7 250	13 798
Kingfisher city, Kingfisher County	1 203	1 035	1 011	773	858	544	36 059	47 037	19 539	19 117
Kingston town, Marshall County	317	306	250	206	188	137	22 429	30 259	10 227	11 850
Kinta town, Haskell County	60	41	45	23	39	15	26 111	32 083	8 438	13 960
Kiowa town, Pittsburg County	145	139	122	94	97	68	22 614	33 125	9 821	17 948
Knowles town, Beaver County	6	4	6	4	4	4	24 583	43 750	23 750	11 887
Konawa city, Seminole County	312	305	249	206	143	132	17 300	23 375	9 875	10 474
Krebs city, Pittsburg County	539	478	436	364	356	267	24 514	31 641	15 809	13 042
Kremlin town, Garfield County	76	53	70	40	55	26	35 417	38 438	12 500	14 156
Lahoma town, Garfield County	151	168	132	125	109	102	30 227	37 875	17 875	14 111
Lake Aluma town, Oklahoma County	30	24	29	21	29	15	152 674	150 000	159 276	71 838
Lamar town, Hughes County	44	49	32	30	20	17	26 250	28 125	6 875	11 131
Lambert town, Alfalfa County	2	-	2	-	2	-	31 250	31 250	-	16 144
Lamont town, Grant County	111	122	92	88	66	60	21 917	26 250	18 125	11 466
Langley town, Mayes County	143	136	114	99	95	68	22 500	26 250	14 625	11 542
Langston town, Logan County	505	676	100	136	42	49	14 722	26 042	10 179	17 602
Laverne town, Harper County	282	240	244	175	202	122	32 222	38 984	17 768	20 424
Lawrence Creek town, Creek County	32	27	29	19	24	17	24 583	28 750	13 750	9 957
Lawton city, Comanche County	28 856	20 361	23 157	13 959	18 369	8 919	32 521	37 831	20 360	15 397
Leach CDP, Delaware County	72	71	65	52	49	28	30 972	31 964	18 750	11 119
Leedey town, Dewey County	97	83	87	47	73	17	21 667	33 125	11 750	17 151
Le Flore town, Le Flore County	43	27	28	21	21	15	25 833	25 833	25 000	14 680
Lehigh city, Coal County	77	63	55	43	48	35	24 167	25 156	11 607	10 699
Lenapah town, Nowata County	63	69	58	46	44	32	29 688	35 357	13 438	14 087
Leon town, Love County	22	16	15	11	14	8	21 500	31 667	12 500	28 908
Lexington city, Cleveland County	498	464	398	342	335	238	27 538	32 155	14 792	13 322
Liberty town	53	38	45	23	41	18	25 833	35 625	11 607	12 421
Okmulgee County (part)	26	22	23	16	21	16	38 750	42 500	13 750	11 918
Tulsa County (part)	27	16	22	7	20	2	18 750	33 438	11 250	12 913
Lima town, Seminole County	11	7	9	5	5	5	18 750	15 625	11 875	6 473
Limestone CDP, Rogers County	184	142	155	109	145	93	51 750	56 625	35 125	21 035
Lindsay city, Garvin County	654	591	522	429	411	268	26 667	35 208	12 685	14 320
Loco town, Stephens County	48	25	33	22	32	12	19 375	30 000	9 375	11 440
Locust Grove town, Mayes County	279	287	222	183	166	110	20 655	24 821	12 500	9 191
Lone Grove city, Carter County	1 297	1 178	1 132	924	949	625	31 846	38 800	18 125	13 125
Lone Wolf town, Kiowa County	118	114	93	69	63	47	24 808	32 000	10 000	13 525
Long CDP, Sequoyah County	111	74	84	46	74	30	40 208	41 597	6 818	13 759
Longdale town, Blaine County	71	59	59	33	45	23	19 000	22 500	12 000	9 744
Longtown CDP, Pittsburg County	453	452	341	305	257	208	26 813	33 060	11 576	15 722
Lookeba town, Caddo County	30	34	20	17	17	4	20 000	21 875	16 667	7 791
Lost City CDP, Cherokee County	202	206	149	141	119	84	29 118	31 932	10 341	11 629
Lotsee town, Tulsa County	3	3	3	3	3	3	152 338	152 338	-	41 917
Loveland town, Tillman County	4	2	4	-	4	-	25 000	25 000	-	7 777
Loyal town, Kingfisher County	24	20	21	16	18	9	18 750	21 250	11 250	12 673
Luther town, Oklahoma County	149	161	130	122	110	84	31 442	35 625	16 429	13 934
Lyons Switch CDP, Adair County	57	45	44	38	41	19	26 458	31 667	11 750	15 148
McAlester city, Pittsburg County	4 567	3 747	3 625	2 675	2 925	1 869	28 631	36 480	14 291	16 694
McCord CDP, Osage County	514	414	421	324	356	211	39 479	45 446	16 406	17 654
McCurtain town, Haskell County	112	103	78	67	56	40	22 188	29 167	7 813	11 410
McKey CDP, Sequoyah County	42	6	23	6	23	6	24 732	41 528	20 750	15 696
McLoud town, Pottawatomie County	664	1 026	587	523	494	340	32 475	37 138	15 978	12 774
Macomb town, Pottawatomie County	17	16	13	8	10	7	28 750	28 750	-	8 695
Madill city, Marshall County	794	658	640	477	497	284	22 457	26 892	11 803	12 614
Manchester town, Grant County	41	24	30	23	24	18	27 500	36 250	16 250	12 760
Mangum city, Greer County	674	596	504	459	380	305	25 064	30 547	12 574	13 392
Manitou town, Tillman County	79	57	56	31	38	17	33 036	35 750	7 500	9 177

Table 10. **Work Status and Income in 1999: 2000**—Con.

[Data based on a sample (except Tables 65-68). For information on confidentiality protection, coverage, sampling error, and nonsampling error, see Appendix G.
For location of definitions, see "How to Use This Census Report"]

State County Place	Population 16 years and over, worked in 1999						Median income in 1999 (dollars)			Per capita income in 1999 (dollars)
	Total		Worked 40 or more weeks							
			Total		Full-time, year-round					
	Male	Female	Male	Female	Male	Female	Households	Families	Nonfamily households	
PLACE—Con.										
Mannford town	599	440	470	361	393	240	34 306	41 750	14 102	17 722
Creek County (part)	584	425	465	346	388	225	33 611	41 438	13 711	17 632
Pawnee County (part)	5	1	5	1	5	1	100 638	100 638	-	49 625
Tulsa County (part)	10	14	-	14	-	14	51 250	-	51 250	15 568
Mannsville town, Johnston County	164	122	120	76	101	48	24 896	30 982	11 250	10 683
Maramec town, Pawnee County	29	21	27	17	20	9	25 357	24 750	25 938	12 578
Marble City town, Sequoyah County	58	56	40	36	33	30	17 375	16 250	13 750	9 115
Marble City Community CDP, Sequoyah County	90	81	61	61	44	51	26 071	31 667	16 250	10 936
Marietta city, Love County	588	563	462	423	376	295	26 454	30 511	15 375	14 799
Marland town, Noble County	69	63	50	35	39	30	27 188	25 625	26 250	8 918
Marlow city, Stephens County	1 102	906	924	582	669	316	23 105	30 568	11 732	12 714
Marshall town, Logan County	71	49	52	36	37	16	25 000	28 056	15 000	11 585
Martha town, Jackson County	46	42	36	30	28	19	20 000	30 000	13 333	9 799
Maryetta CDP, Adair County	44	19	29	10	24	6	16 875	21 250	8 750	7 916
Maud city	232	242	168	177	134	117	22 604	27 847	13 438	12 719
Pottawatomie County (part)	162	155	119	118	94	79	23 125	26 429	13 750	10 688
Seminole County (part)	70	87	49	59	40	38	21 875	29 464	12 500	17 313
May town, Harper County	10	7	10	4	8	4	45 625	50 313	22 500	20 319
Maysville town, Garvin County	308	260	250	150	201	101	25 921	31 369	12 981	12 449
Mazie CDP, Mayes County	15	32	15	14	15	14	12 000	50 556	9 333	15 506
Mead town, Bryan County	20	20	20	11	20	7	21 071	23 125	20 250	9 697
Medford city, Grant County	312	263	260	226	224	144	27 708	38 571	20 139	15 848
Medicine Park town, Comanche County	92	93	78	71	69	49	26 607	33 929	21 528	13 236
Meeker town, Lincoln County	240	226	179	169	141	112	25 313	34 659	14 375	13 344
Meno town, Major County	62	31	53	27	38	21	32 750	35 000	13 125	20 697
Meridian town, Logan County	8	11	6	9	6	9	25 500	26 000	8 750	9 056
Meridian CDP, Stephens County	394	298	303	195	242	130	34 196	37 545	10 625	15 822
Miami city, Ottawa County	3 316	3 267	2 540	2 272	1 956	1 426	25 832	30 821	16 761	16 266
Midwest City city, Oklahoma County	14 833	14 258	12 443	10 620	10 387	7 618	35 027	40 604	24 305	17 220
Milburn town, Johnston County	56	70	43	49	30	33	21 528	29 375	7 000	10 322
Mill Creek town, Johnston County	79	72	56	43	48	30	24 479	26 250	12 292	10 661
Millerton town, McCurtain County	83	62	63	47	60	28	19 375	31 875	10 500	11 168
Minco city, Grady County	435	361	372	258	300	181	31 098	40 223	13 750	18 331
Moffett town, Sequoyah County	45	29	32	13	30	13	16 875	18 750	10 179	9 743
Moore city, Cleveland County	12 201	11 292	10 502	8 466	8 695	6 116	43 409	47 773	27 043	17 689
Mooreland town, Woodward County	250	262	217	193	197	138	31 680	38 654	20 096	16 657
Morris city, Okmulgee County	317	300	243	223	207	154	29 917	34 943	13 365	12 904
Morrison town, Noble County	173	162	137	124	112	74	28 482	35 417	18 500	13 393
Mounds town, Creek County	306	221	260	165	223	108	27 050	35 417	12 656	12 917
Mountain Park town, Kiowa County	83	79	60	43	47	27	17 031	19 375	9 886	9 584
Mountain View town, Kiowa County	206	182	164	137	153	96	21 583	33 333	11 635	16 677
Muldrow town, Sequoyah County	698	735	603	537	507	397	26 216	32 083	11 055	11 918
Mule Barn town, Pawnee County	-	-	-	-	-	-	-	-	-	-
Mulhall town, Logan County	66	77	53	46	42	37	31 750	37 969	11 250	13 804
Murphy CDP, Mayes County	54	36	43	14	43	14	17 330	35 227	6 719	10 472
Muskogee city, Muskogee County	9 076	8 658	7 199	6 145	5 635	4 295	26 418	33 358	16 140	15 351
Mustang city, Canadian County	3 949	3 438	3 450	2 720	3 057	2 059	50 284	53 018	27 143	20 860
Mutual town, Woodward County	21	27	15	20	10	13	30 625	53 250	28 750	16 524
Narcissa CDP, Ottawa County	24	26	19	21	15	13	31 500	40 000	18 750	14 852
Nash town, Grant County	57	51	53	43	44	22	24 063	39 375	15 000	13 864
New Alluwe town, Nowata County	20	29	16	23	16	13	28 750	30 000	9 583	9 918
Newcastle city, McClain County	1 711	1 348	1 446	1 078	1 312	776	50 903	59 509	25 481	22 532
New Cordell city, Washita County	734	716	573	499	473	316	28 053	34 519	15 260	15 509
New Eucha CDP, Delaware County	58	57	55	43	44	36	24 712	34 583	12 222	12 643
Newkirk city, Kay County	583	539	492	370	379	251	27 941	38 125	14 732	14 971
New Tulsa town, Wagoner County	148	116	129	68	110	36	35 625	33 750	20 500	13 438
Nichols Hills city, Oklahoma County	1 203	918	1 013	686	797	450	86 303	125 748	37 200	73 661
Nicoma Park city, Oklahoma County	642	589	544	423	452	279	36 190	40 345	17 500	17 801
Ninnekah town, Grady County	294	250	245	184	189	135	31 181	37 656	20 313	16 434
Noble city, Cleveland County	1 477	1 414	1 238	1 133	992	786	35 250	40 533	19 107	16 732
Norge town, Grady County	26	18	22	13	16	10	48 750	48 750	-	13 567
Norman city, Cleveland County	31 749	27 854	23 851	19 570	17 987	12 127	36 713	51 189	19 598	20 630
North Enid town, Garfield County	245	209	218	164	184	103	47 212	51 667	14 028	18 416
North Miami town, Ottawa County	115	107	90	67	67	39	23 125	30 521	9 583	10 087
Notchietown CDP, Sequoyah County	100	83	75	63	69	44	30 938	32 344	20 625	18 920
Nowata city, Nowata County	884	877	699	614	517	432	23 835	31 836	11 127	12 633
Oak Grove town, Pawnee County	3	2	3	2	3	2	56 250	60 417	6 250	18 947
Oakhurst CDP	849	746	717	555	588	383	34 858	41 104	16 835	15 125
Creek County (part)	257	172	206	91	174	52	22 436	33 533	7 264	11 161
Tulsa County (part)	592	574	511	464	414	331	37 477	42 178	18 929	16 723
Oakland town, Marshall County	173	165	135	122	103	82	22 422	28 875	14 643	11 420
Oaks town	78	53	63	35	47	30	25 268	27 396	7 917	8 031
Cherokee County (part)	3	2	3	2	3	-	10 500	58 750	9 688	14 955
Delaware County (part)	75	51	60	33	44	30	26 146	27 083	6 719	7 644
Oakwood town, Dewey County	19	4	17	3	9	3	18 125	36 875	11 875	21 254
Ochelata town, Washington County	129	120	103	102	79	64	37 500	40 781	21 250	14 365
Oilton city, Creek County	249	240	191	169	154	131	23 274	29 766	10 000	11 831
Okarche town	344	334	313	261	277	178	38 750	46 875	23 500	20 460
Canadian County (part)	67	82	60	68	49	45	33 250	40 000	17 143	18 234
Kingfisher County (part)	277	252	253	193	228	133	40 000	50 625	24 750	21 141

Table 10. **Work Status and Income in 1999: 2000**—Con.

[Data based on a sample (except Tables 65-68). For information on confidentiality protection, coverage, sampling error, and nonsampling error, see Appendix G.
For location of definitions, see "How to Use This Census Report"]

State County Place	Population 16 years and over, worked in 1999						Median income in 1999 (dollars)			Per capita income in 1999 (dollars)
	Total		Worked 40 or more weeks							
			Total		Full-time, year-round					
	Male	Female	Male	Female	Male	Female	Households	Families	Nonfamily households	
PLACE—Con.										
Okay town, Wagoner County	139	120	112	76	85	52	20 385	23 472	12 361	9 758
Okeene town, Blaine County	327	291	256	225	198	144	31 471	37 917	19 219	18 444
Okemah city, Okfuskee County	620	674	504	498	388	352	21 306	26 659	12 406	12 645
Oklahoma City city	146 159	130 925	120 935	97 768	97 262	69 541	34 947	42 689	23 212	19 098
Canadian County (part)	8 270	6 995	7 373	5 323	6 267	4 010	52 128	56 734	34 125	22 004
Cleveland County (part)	15 334	12 993	13 076	10 360	11 156	7 808	53 433	60 526	31 158	23 478
Oklahoma County (part)	122 547	110 914	100 478	82 074	79 831	57 712	32 127	39 846	22 493	18 443
Pottawatomie County (part)	8	23	8	11	8	11	19 519	19 519	-	15 055
Okmulgee city, Okmulgee County	3 074	2 775	2 306	1 909	1 684	1 292	24 344	31 015	13 284	13 633
Oktaha town, Muskogee County	76	65	63	47	51	32	24 844	30 556	14 219	11 174
Old Eucha CDP, Delaware County	15	15	8	12	4	8	24 063	23 125	-	6 206
Olustee town, Jackson County	171	145	123	78	106	43	25 125	28 375	9 792	10 189
Oologah town, Rogers County	257	230	204	151	166	100	33 977	40 625	16 042	16 493
Optima town, Texas County	86	63	73	44	64	30	36 094	40 833	30 417	12 388
Orlando town, Logan County	62	46	41	28	30	16	28 929	35 625	21 250	12 826
Osage town, Osage County	54	37	50	26	34	20	25 125	24 375	27 500	15 875
Owasso city	5 371	4 758	4 744	3 487	4 123	2 486	49 798	57 078	25 672	19 417
Rogers County (part)	-	-	-	-	-	-	-	-	-	-
Tulsa County (part)	5 371	4 758	4 744	3 487	4 123	2 486	49 798	57 078	25 672	19 417
Paden town, Okfuskee County	95	95	81	78	64	51	27 321	31 250	12 500	12 444
Panama town, Le Flore County	290	257	239	167	195	116	23 385	29 500	13 250	12 878
Paoli town, Garvin County	186	179	164	135	130	85	30 139	33 625	15 893	13 512
Paradise Hill town, Sequoyah County	20	21	8	16	8	10	30 500	38 125	23 750	22 835
Park Hill CDP, Cherokee County	932	931	635	593	503	408	22 099	24 890	14 189	11 802
Pauls Valley city, Garvin County	1 479	1 509	1 212	1 212	890	803	26 654	32 348	14 844	15 553
Pawhuska city, Osage County	847	820	686	619	578	415	25 156	31 599	15 605	13 916
Pawnee city, Pawnee County	513	499	406	350	304	265	24 962	32 850	14 423	12 970
Peavine CDP, Adair County	95	84	91	68	59	44	31 250	34 531	10 625	11 416
Pensacola town, Mayes County	22	14	18	12	10	10	28 750	46 250	14 167	14 102
Peoria town, Ottawa County	48	34	45	28	42	20	28 125	40 938	10 000	13 953
Perkins town, Payne County	576	617	499	480	403	348	30 030	38 580	13 750	14 955
Perry city, Noble County	1 492	1 235	1 254	909	1 032	662	30 653	37 731	18 686	16 924
Pettit CDP, Cherokee County	194	189	181	143	131	96	25 766	26 806	13 542	14 432
Phillips town, Coal County	36	36	25	31	12	20	33 750	36 667	8 750	13 439
Picher city, Ottawa County	385	315	322	200	230	129	19 722	25 950	9 792	10 938
Piedmont city	1 134	998	994	830	900	603	55 223	57 121	30 375	21 265
Canadian County (part)	1 134	998	994	830	900	603	55 223	57 121	30 375	21 265
Kingfisher County (part)	-	-	-	-	-	-	-	-	-	-
Pinhook Corners CDP, Sequoyah County	21	41	21	20	17	12	23 958	24 167	11 250	12 003
Pink town, Pottawatomie County	339	276	282	226	229	148	35 195	37 857	17 031	16 925
Pin Oak Acres CDP, Mayes County	93	81	88	66	88	43	50 577	50 865	16 750	15 361
Pittsburg town, Pittsburg County	82	31	61	24	48	14	19 479	22 250	8 906	10 258
Pocasset town, Grady County	43	39	38	27	36	18	25 417	30 250	15 625	10 751
Pocola town, Le Flore County	1 152	953	942	628	733	432	33 566	37 937	14 229	14 623
Ponca City city	6 709	6 032	5 330	4 363	4 413	3 065	31 406	39 846	19 579	17 732
Kay County (part)	6 709	6 032	5 330	4 363	4 413	3 065	31 406	39 846	19 579	17 732
Osage County (part)	-	-	-	-	-	-	-	-	-	-
Pond Creek city, Grant County	244	220	195	172	154	101	30 515	36 346	17 361	17 456
Porter town, Wagoner County	113	103	89	57	77	37	21 012	23 875	10 278	10 718
Porum town, Muskogee County	171	128	115	67	82	50	18 009	19 474	9 196	9 147
Poteau city, Le Flore County	2 071	1 868	1 683	1 275	1 339	865	26 178	31 226	16 491	15 175
Prague city, Lincoln County	501	502	439	353	329	240	26 779	32 137	15 662	14 381
Prue town, Osage County	107	101	81	72	64	60	26 696	32 917	10 833	13 335
Pryor Creek city, Mayes County	2 227	1 904	1 862	1 267	1 547	888	29 424	37 115	18 106	16 887
Pump Back CDP, Mayes County	41	18	32	18	16	17	19 886	27 679	15 313	14 448
Purcell city	1 563	1 281	1 329	1 014	1 012	787	33 283	36 128	19 455	15 261
Cleveland County (part)	-	-	-	-	-	-	-	-	-	-
McClain County (part)	1 563	1 281	1 329	1 014	1 012	787	33 283	36 128	19 455	15 261
Putnam town, Dewey County	21	20	16	13	15	11	40 417	42 083	7 500	17 928
Quapaw town, Ottawa County	197	199	173	105	137	79	24 083	29 375	11 806	10 182
Quay town	15	6	11	-	9	-	23 438	24 063	13 750	9 736
Pawnee County (part)	6	4	4	-	4	-	17 083	38 125	13 750	11 305
Payne County (part)	9	2	7	-	5	-	23 750	23 750	-	8 168
Quinton town, Pittsburg County	205	204	150	134	118	101	19 531	26 912	9 113	15 143
Ralston town, Pawnee County	63	60	52	41	34	22	22 614	23 864	9 375	16 492
Ramona town, Washington County	142	122	114	102	85	76	26 667	36 667	9 286	14 393
Randlett town, Cotton County	134	113	112	84	92	48	27 019	30 455	13 523	11 455
Ratliff City town, Carter County	23	30	18	14	15	14	23 125	27 917	9 167	11 080
Rattan town, Pushmataha County	48	63	45	44	42	28	20 357	29 167	9 444	11 819
Ravia town, Johnston County	115	95	92	68	70	35	20 694	26 094	10 833	13 391
Redbird town, Wagoner County	29	40	25	19	18	16	15 139	30 625	10 833	8 944
Redbird Smith CDP, Sequoyah County	131	113	88	64	73	46	35 563	36 750	18 571	12 581
Red Oak town, Latimer County	130	117	84	83	57	54	20 461	25 625	11 250	11 270
Red Rock town, Noble County	55	41	38	26	34	15	17 031	23 750	11 250	7 185
Remy CDP, Sequoyah County	100	78	96	60	89	44	34 688	38 125	26 250	16 869
Renfrow town, Grant County	9	6	7	6	2	3	53 750	53 750	-	20 674
Rentiesville town, McIntosh County	13	20	6	15	4	13	23 750	31 250	5 625	21 862
Reydon town, Roger Mills County	40	48	28	39	20	35	25 750	30 000	14 250	16 721
Ringling town, Jefferson County	251	218	191	131	154	94	19 674	29 219	9 438	13 003
Ringwood city, Major County	120	85	109	66	92	42	30 000	40 250	9 625	15 809
Ripley town, Payne County	99	81	80	51	54	33	24 643	36 250	13 125	10 030

Table 10. **Work Status and Income in 1999: 2000**—Con.

[Data based on a sample (except Tables 65-68). For information on confidentiality protection, coverage, sampling error, and nonsampling error, see Appendix G.
For location of definitions, see "How to Use This Census Report"]

State County Place	Population 16 years and over, worked in 1999						Median income in 1999 (dollars)			Per capita income in 1999 (dollars)
	Total		Worked 40 or more weeks							
			Total		Full-time, year-round					
	Male	Female	Male	Female	Male	Female	Households	Families	Nonfamily households	
PLACE—Con.										
River Bottom CDP, Muskogee County	100	39	72	36	69	17	30 250	34 250	15 833	13 486
Rock Island town, Le Flore County	208	150	174	120	133	87	30 625	34 545	12 000	14 115
Rocky town, Washita County	55	50	46	41	40	32	30 972	42 500	13 125	14 193
Rocky Ford CDP, Delaware County	10	10	10	8	10	8	31 875	31 250	40 417	17 477
Rocky Mountain CDP, Adair County	112	88	88	61	62	39	19 886	30 795	7 500	9 735
Roff town, Pontotoc County	186	139	131	88	107	57	21 576	30 156	13 333	12 157
Roland town, Sequoyah County	712	652	639	444	581	330	29 015	32 863	12 460	13 410
Roosevelt town, Kiowa County	76	49	62	29	55	22	22 500	35 893	10 417	13 619
Rosedale town, McClain County	12	15	1	10	-	7	11 875	15 938	7 500	7 285
Rosston town, Harper County	22	5	22	4	20	4	39 167	42 500	15 625	7 297
Rush Springs town, Grady County	306	234	247	135	179	94	21 078	25 391	11 053	10 803
Ryan town, Jefferson County	175	203	143	130	106	82	20 855	26 167	12 461	11 057
St. Louis town, Pottawatomie County	56	48	46	26	33	19	27 857	30 625	17 500	11 740
Salem CDP, Adair County	12	21	12	9	6	2	21 875	20 625	11 667	7 281
Salina town, Mayes County	357	317	285	227	252	141	23 519	31 000	9 453	11 928
Sallisaw city, Sequoyah County	1 806	1 759	1 410	1 237	1 138	793	24 821	31 572	12 434	13 231
Sams Corner CDP, Mayes County	46	47	38	47	38	29	35 000	53 309	23 594	15 980
Sand Hills CDP, Muskogee County	102	89	74	74	65	36	29 167	34 167	15 500	14 609
Sand Springs city	4 846	4 426	4 058	3 228	3 359	2 260	40 380	47 258	19 304	18 193
Osage County (part)	125	66	102	57	85	23	60 714	76 013	41 071	27 561
Tulsa County (part)	4 721	4 360	3 956	3 171	3 274	2 237	39 843	46 886	19 233	18 024
Sapulpa city, Creek County	4 950	4 713	4 071	3 449	3 377	2 658	32 245	37 558	17 246	17 266
Sasakwa town, Seminole County	34	28	24	21	18	13	20 750	24 286	14 583	9 353
Savanna town, Pittsburg County	194	180	157	127	144	83	28 015	35 139	14 286	13 575
Sawyer town, Choctaw County	86	50	74	37	64	25	24 375	29 688	9 750	11 874
Sayre city, Beckham County	1 202	598	770	401	554	269	21 713	30 000	11 196	10 378
Schulter town, Okmulgee County	150	116	117	93	98	69	26 818	35 500	11 667	12 539
Scraper CDP, Cherokee County	116	143	87	103	50	48	29 018	35 313	16 000	12 770
Seiling city, Dewey County	235	188	173	134	133	77	24 087	28 333	17 159	13 561
Seminole city, Seminole County	1 502	1 574	1 215	1 037	946	710	25 120	29 091	13 983	12 946
Sentinel town, Washita County	200	183	155	139	126	90	29 265	34 531	17 212	14 122
Sequoyah CDP, Rogers County	208	186	171	109	145	92	43 542	50 417	12 875	19 189
Shady Grove CDP, Cherokee County	137	130	114	96	96	78	27 273	34 196	13 194	11 343
Shady Grove CDP, McIntosh County	51	60	51	60	51	45	53 125	62 656	17 679	18 820
Shady Grove town, Pawnee County	14	7	14	5	14	3	32 500	50 625	6 875	23 688
Shady Point town, Le Flore County	191	155	160	104	129	79	24 453	31 250	10 500	13 091
Shamrock town, Creek County	28	21	19	4	19	4	21 250	21 875	17 500	9 948
Sharon town, Woodward County	31	33	27	31	25	12	45 000	46 667	10 000	12 444
Shattuck town, Ellis County	330	301	284	233	225	160	26 758	35 250	14 583	17 420
Shawnee city, Pottawatomie County	7 671	6 963	5 772	4 732	4 390	3 134	27 659	35 690	16 477	15 676
Shidler city, Osage County	155	110	127	82	96	54	29 732	35 156	15 417	16 245
Short CDP, Sequoyah County	68	36	58	29	44	23	25 625	25 938	8 750	9 613
Silo town, Bryan County	64	80	45	58	42	40	39 375	42 159	32 500	15 681
Simms CDP, Muskogee County	57	33	43	20	32	13	20 804	21 696	8 333	8 529
Skedee town, Pawnee County	22	27	18	18	9	14	17 188	25 938	10 833	9 192
Skiatook town	1 457	1 174	1 146	829	888	618	32 946	37 879	21 964	13 956
Osage County (part)	1 055	851	803	585	615	457	32 303	37 571	22 938	14 161
Tulsa County (part)	402	323	343	244	273	161	35 043	38 393	12 333	13 442
Slaughterville town, Cleveland County	1 006	838	829	650	689	449	35 815	39 458	16 979	14 511
Slick town, Creek County	40	61	31	47	29	32	35 000	37 500	8 750	13 554
Smith Village town, Oklahoma County	13	11	10	10	8	8	40 000	50 625	13 125	12 926
Smithville town, McCurtain County	15	14	12	9	9	7	12 250	15 417	10 625	9 431
Snake Creek CDP, Mayes County	81	53	75	45	55	31	31 813	32 500	23 472	14 300
Snyder city, Kiowa County	381	348	275	252	232	169	23 295	32 167	11 389	13 188
Soper town, Choctaw County	80	70	59	50	33	39	13 875	18 333	7 750	7 814
Sour John CDP, Muskogee County	16	20	13	11	8	5	32 500	43 750	11 250	23 772
South Coffeyville town, Nowata County	230	176	189	145	157	98	29 688	37 109	14 167	16 560
Sparks town, Lincoln County	24	16	23	12	17	5	20 000	21 750	9 821	7 715
Spaulding town, Hughes County	11	6	10	3	10	2	22 188	23 125	11 250	13 900
Spavinaw town, Mayes County	96	82	80	59	71	44	19 792	22 188	11 923	11 010
Spencer city, Oklahoma County	961	820	707	603	563	405	31 116	37 470	20 862	18 242
Sperry town, Tulsa County	251	205	192	139	152	104	26 713	30 192	13 750	11 767
Spiro town, Le Flore County	494	492	390	340	326	233	18 241	25 556	10 294	11 195
Sportsmen Acres town, Mayes County	58	44	49	37	46	26	37 222	38 333	23 750	14 233
Sportsmen Acres Community CDP, Mayes County	-	-	-	-	-	-	-	-	-	-
Springer town, Carter County	171	155	124	112	104	78	32 000	35 375	20 313	15 640
Sterling town, Comanche County	177	167	129	120	99	82	26 583	29 563	12 500	12 707
Stidham town, McIntosh County	6	11	6	2	6	2	22 708	23 333	6 875	3 764
Stigler city, Haskell County	568	558	453	363	395	218	19 594	28 839	9 310	16 293
Stillwater city, Payne County	14 331	12 298	9 145	7 404	5 758	3 743	25 432	41 938	14 271	15 789
Stilwell city, Adair County	765	717	587	420	466	267	18 555	24 673	9 866	10 034
Stonewall town, Pontotoc County	91	87	63	57	52	39	19 135	22 813	10 833	9 741
Stony Point CDP, Sequoyah County	45	22	35	18	24	18	28 750	33 125	16 250	11 652
Strang town, Mayes County	18	19	15	9	11	7	14 792	25 000	11 875	12 676
Stratford town, Garvin County	328	315	252	212	201	127	19 375	26 210	10 313	11 247
Stringtown town, Atoka County	92	75	66	56	54	39	20 536	22 614	8 125	9 612
Strong City town, Roger Mills County	12	12	12	10	8	4	27 500	27 500	-	13 474
Stroud city	717	678	588	451	473	325	27 222	31 742	13 264	15 010
Creek County (part)	-	-	-	-	-	-	-	-	-	-
Lincoln County (part)	717	678	588	451	473	325	27 222	31 742	13 264	15 010
Stuart town, Hughes County	60	38	41	30	29	22	22 222	29 375	15 938	11 569
Sugden town, Jefferson County	15	7	15	4	12	4	20 000	21 250	11 250	8 676
Sulphur city, Murray County	1 228	1 109	922	854	770	576	27 236	35 000	17 267	15 691
Summit town, Muskogee County	30	24	19	13	17	6	17 917	15 625	18 750	6 390

Table 10. **Work Status and Income in 1999: 2000**—Con.

[Data based on a sample (except Tables 65-68). For information on confidentiality protection, coverage, sampling error, and nonsampling error, see Appendix G.
For location of definitions, see "How to Use This Census Report"]

State County Place	Population 16 years and over, worked in 1999						Median income in 1999 (dollars)			Per capita income in 1999 (dollars)
	Total		Worked 40 or more weeks							
			Total		Full-time, year-round					
	Male	Female	Male	Female	Male	Female	Households	Families	Nonfamily households	
PLACE—Con.										
Swink town, Choctaw County	8	13	6	9	5	5	11 250	13 929	6 786	7 748
Sycamore CDP, Delaware County	51	39	41	39	30	28	44 250	44 250	-	9 218
Sycamore CDP, Sequoyah County	4	30	4	20	4	8	35 250	35 417	18 750	10 399
Taft town, Muskogee County	66	70	52	47	36	29	18 889	26 500	8 636	11 278
Tagg Flats CDP, Delaware County	3	-	3	-	3	-	2 500-	8 750	2 500-	2 774
Tahlequah city, Cherokee County	4 096	4 095	2 798	2 716	1 804	1 514	23 238	34 811	12 840	13 371
Talala town, Rogers County	75	60	62	55	49	40	40 938	50 357	13 750	14 604
Talihina town, Le Flore County	207	260	147	175	122	115	20 875	25 761	13 359	10 405
Taloga town, Dewey County	107	82	98	54	77	36	33 281	38 750	15 625	16 343
Tamaha town, Haskell County	45	30	32	20	20	17	29 250	35 938	12 500	11 628
Tatums town, Carter County	14	38	11	21	9	12	11 146	12 375	7 500	7 125
Tecumseh city, Pottawatomie County	1 435	1 312	1 136	957	933	621	27 202	32 235	15 453	14 300
Temple town, Cotton County	255	224	195	151	167	101	18 864	24 688	10 804	12 448
Tenkiller CDP, Cherokee County	135	95	105	58	73	41	24 712	26 618	8 875	12 366
Terlton town, Pawnee County	19	17	14	8	13	6	22 917	30 536	6 250	7 862
Terral town, Jefferson County	89	46	64	31	49	20	15 972	21 563	11 094	9 486
Texanna CDP, McIntosh County	520	544	352	352	279	262	27 653	31 314	14 141	17 433
Texhoma town, Texas County	279	202	230	164	193	116	27 500	36 667	12 321	12 938
Texola town, Beckham County	15	8	10	3	10	-	32 500	31 875	60 625	13 208
Thackerville town, Love County	151	97	137	60	113	52	22 750	45 893	11 875	19 605
The Village city, Oklahoma County	3 044	3 048	2 684	2 411	2 126	1 688	37 559	44 632	28 394	20 444
Thomas city, Custer County	305	280	251	202	204	121	30 083	36 667	18 203	15 693
Taiwah CDP, Rogers County	45	24	36	24	28	11	30 625	31 094	9 732	14 673
Tipton town, Tillman County	222	177	181	126	148	87	24 432	30 735	11 125	12 217
Tishomingo city, Johnston County	774	638	518	399	375	244	20 938	28 462	10 684	14 429
Tonkawa city, Kay County	886	807	637	531	491	338	29 387	35 912	19 022	14 245
Tribbey town, Pottawatomie County	66	76	54	61	50	44	33 125	40 000	18 500	13 846
Tryon town, Lincoln County	129	112	99	78	64	43	21 696	27 361	12 885	10 730
Tullahassee town, Wagoner County	21	24	15	14	13	12	14 750	13 750	14 375	8 537
Tulsa city	115 295	103 676	95 360	76 916	76 341	53 156	35 316	44 518	23 790	21 534
Osage County (part)	1 351	1 688	1 030	1 285	805	880	39 242	44 610	22 188	18 744
Rogers County (part)	-	-	-	-	-	-	-	-	-	-
Tulsa County (part)	113 944	101 988	94 330	75 631	75 536	52 276	35 260	44 515	23 810	21 575
Tupelo city, Coal County	79	77	70	44	43	20	17 000	19 688	11 667	8 852
Turley CDP, Tulsa County	869	768	664	516	563	384	28 779	31 573	22 069	16 325
Tushka town, Atoka County	95	66	67	44	52	32	17 404	26 250	11 667	10 547
Tuttle city, Grady County	1 242	1 062	1 022	838	903	546	40 396	48 682	22 593	18 250
Twin Oaks CDP, Delaware County	43	51	34	18	32	13	26 818	28 750	5 833	8 334
Tyrone town, Texas County	235	213	208	147	162	107	33 550	37 500	14 306	12 826
Union City town, Canadian County	478	339	340	239	300	169	40 819	47 417	20 313	17 020
Valley Brook town, Oklahoma County	218	185	167	118	122	69	21 193	23 565	17 083	9 316
Valley Park town, Rogers County	2	3	2	3	-	-	101 376	101 376	-	25 280
Valliant town, McCurtain County	138	151	117	90	101	63	18 393	26 058	8 897	10 380
Velma town, Stephens County	155	147	134	93	96	56	30 341	34 286	15 625	12 010
Vera town, Washington County	48	36	38	17	32	14	27 000	32 083	12 250	12 013
Verden town, Grady County	156	110	131	79	93	47	23 667	26 833	9 333	11 617
Vian town, Sequoyah County	221	260	163	169	118	99	18 264	24 167	7 245	10 471
Vici town, Dewey County	181	150	144	105	110	58	24 265	36 250	13 636	13 267
Vinita city, Craig County	1 750	1 335	1 410	1 026	1 142	714	27 511	33 461	17 658	13 980
Wagoner city, Wagoner County	1 875	1 825	1 538	1 361	1 236	981	30 493	35 426	13 545	14 178
Wainwright town, Muskogee County	41	42	31	25	19	17	20 833	14 861	14 688	7 639
Wakita town, Grant County	102	88	82	72	69	50	30 096	34 792	16 875	17 302
Walters city, Cotton County	634	558	529	392	423	255	25 771	31 532	15 265	14 398
Wanette town, Pottawatomie County	72	70	66	37	56	21	21 818	23 000	13 750	10 740
Wann town, Nowata County	30	22	26	13	21	10	27 917	33 750	13 750	13 512
Wapanucka town, Johnston County	100	70	77	52	61	28	19 922	25 208	11 250	9 883
Warner town, Muskogee County	386	393	231	228	180	111	22 500	27 596	12 946	10 696
Warr Acres city, Oklahoma County	2 970	2 644	2 405	1 958	1 965	1 373	36 187	42 475	25 014	18 955
Warwick town, Lincoln County	63	45	53	40	43	33	28 438	36 250	17 500	15 344
Washington town, McClain County	146	118	129	89	106	71	31 875	36 806	21 250	14 309
Watonga city, Blaine County	1 327	775	864	561	596	378	27 208	31 391	16 875	10 567
Watts town, Adair County	76	57	61	45	52	25	26 417	27 250	10 500	9 356
Watts Community CDP, Adair County	143	98	112	79	90	57	33 125	39 643	15 250	12 271
Waukomis town, Garfield County	363	333	317	230	268	149	32 014	40 208	17 708	14 213
Waurika city, Jefferson County	517	395	407	278	322	198	23 800	31 594	11 250	13 496
Wayne town, McClain County	168	139	120	81	96	44	24 554	27 404	13 056	10 485
Waynoka city, Woods County	236	216	186	154	160	88	20 708	28 833	14 408	12 493
Weatherford city, Custer County	3 223	3 214	2 303	2 062	1 561	1 038	26 908	41 401	15 757	16 046
Webb City town, Osage County	17	9	16	5	13	1	25 000	17 500	35 000	9 857
Webbers Falls town, Muskogee County	168	160	114	100	75	69	19 300	22 955	11 500	10 684
Welch town, Craig County	161	140	141	117	123	64	31 389	38 482	9 931	14 358
Weleetka town, Okfuskee County	210	184	137	121	105	78	19 141	26 917	10 978	12 103
Welling CDP, Cherokee County	189	130	167	79	123	48	24 118	28 500	9 375	16 859
Wellston town, Lincoln County	205	200	176	157	147	112	28 553	33 906	16 442	14 052
West Peavine CDP, Adair County	76	56	63	51	43	20	18 750	18 333	23 750	13 219
Westport town, Pawnee County	103	80	89	67	60	52	54 250	64 375	28 750	23 345
West Siloam Springs town, Delaware County	213	201	164	142	123	120	28 750	31 953	19 464	12 858
Westville town, Adair County	308	333	248	239	200	157	22 381	28 882	10 640	11 055
Wetumka city, Hughes County	280	298	190	203	149	144	17 000	21 645	11 488	9 455
Wewoka city, Seminole County	763	785	536	563	427	377	19 490	27 130	12 754	12 039
Whitefield town, Haskell County	74	35	54	31	34	18	21 389	33 125	8 214	14 306
Wickliffe CDP, Mayes County	40	17	40	9	28	9	26 964	40 625	13 750	11 097
Wilburton city, Latimer County	664	672	442	441	292	234	20 878	25 543	12 114	9 503
Willow town, Greer County	31	27	28	20	21	16	29 167	43 750	12 917	16 630
Wilson city, Carter County	327	282	255	206	212	147	22 667	28 199	10 650	11 258
Winchester town, Okmulgee County	116	121	92	92	73	54	37 031	49 444	22 969	14 614
Wister town, Le Flore County	212	201	157	133	120	84	20 602	26 417	11 579	11 851

Table 10. **Work Status and Income in 1999: 2000**—Con.

[Data based on a sample (except Tables 65-68). For information on confidentiality protection, coverage, sampling error, and nonsampling error, see Appendix G.
For location of definitions, see "How to Use This Census Report"]

State County Place	Population 16 years and over, worked in 1999						Median income in 1999 (dollars)			Per capita income in 1999 (dollars)
	Total		Worked 40 or more weeks							
			Total		Full-time, year-round					
	Male	Female	Male	Female	Male	Female	Households	Families	Nonfamily households	
PLACE—Con.										
Woodall CDP, Cherokee County	213	171	178	126	158	90	27 391	33 438	9 875	13 263
Woodlawn Park town, Oklahoma County	40	28	39	24	31	14	46 806	58 750	32 083	43 376
Woodville town, Marshall County	12	11	12	6	9	4	9 375	9 375	8 750	5 438
Woodward city, Woodward County	3 398	2 950	2 834	2 276	2 317	1 521	32 441	39 766	16 918	17 040
Wright City town, McCurtain County	188	182	162	133	116	72	29 196	31 917	13 214	13 032
Wyandotte town, Ottawa County	87	71	70	48	61	31	23 281	27 321	11 591	10 315
Wynnewood city, Garvin County	552	557	428	380	332	234	26 149	31 856	18 321	13 539
Wynona town, Osage County	155	132	129	97	104	55	24 917	32 500	12 279	14 201
Yale city, Payne County	321	292	254	194	210	131	23 403	30 714	12 083	11 346
Yeager town, Hughes County	11	8	4	2	4	2	13 125	16 250	10 208	6 438
Yukon city, Canadian County	6 341	5 829	5 445	4 421	4 585	3 200	45 265	52 646	25 439	19 773
Zeb CDP, Cherokee County	135	133	106	90	80	72	32 500	38 750	16 250	14 547
Zena CDP, Delaware County	13	26	13	18	13	18	12 500	13 750	4 875	7 656
Zion CDP, Adair County	7	4	7	4	5	2	28 250	28 250	31 250	6 920

Table 11. **Earnings in 1999 of Full-Time, Year-Round Workers, by Sex: 2000**

[Data based on a sample (except Tables 65-68). For information on confidentiality protection, coverage, sampling error, and nonsampling error, see Appendix G.
For location of definitions, see "How to Use This Census Report"]

State County County Subdivision Place	Male						Female					
			Earnings in 1999						Earnings in 1999			
	Workers with earnings	Median earnings in 1999 (dollars)	$1 to $24,999 or loss	$25,000 to $49,999	$50,000 to $99,999	$100,000 or more	Workers with earnings	Median earnings in 1999 (dollars)	$1 to $24,999 or loss	$25,000 to $49,999	$50,000 to $99,999	$100,000 or more
The State	**635 577**	**31 123**	**222 859**	**268 544**	**117 430**	**26 744**	**418 655**	**22 473**	**237 317**	**150 420**	**27 192**	**3 726**
Adair County	3 279	23 741	1 782	1 292	176	29	2 024	19 720	1 379	612	26	7
Stilwell East CCD	1 236	22 245	743	405	80	8	782	19 282	552	221	2	7
Bell CDP	117	20 450	85	24	8	-	47	14 750	36	11	-	-
Cherry Tree CDP (part)	112	25 385	54	55	1	2	69	17 109	56	11	2	-
Fairfield CDP	52	23 000	34	14	4	-	32	19 722	19	13	-	-
Maryetta CDP (part)	11	20 938	8	3	-	-	3	18 750	3	-	-	-
Peavine CDP	59	24 028	33	21	5	-	44	18 889	35	9	-	-
Salem CDP	6	10 000	6	-	-	-	2	16 250	2	-	-	-
Stilwell city (part)	466	20 500	313	135	18	-	267	17 351	213	54	-	-
Zion CDP	5	28 750	-	5	-	-	2	13 750	2	-	-	-
Stilwell West CCD	701	23 411	388	267	35	11	403	20 636	264	135	4	-
Cherry Tree CDP (part)	62	25 455	29	30	3	-	32	25 625	15	17	-	-
Christie CDP (part)	10	38 750	-	10	-	-	-	-	-	-	-	-
Greasy CDP	56	19 167	34	22	-	-	31	17 375	25	6	-	-
Lyons Switch CDP	41	26 250	17	19	5	-	19	16 250	17	2	-	-
Maryetta CDP (part)	13	15 417	9	-	4	-	3	4 375	3	-	-	-
Rocky Mountain CDP	62	21 500	38	21	3	-	39	18 958	31	8	-	-
Stilwell city (part)	-	-	-	-	-	-	-	-	-	-	-	-
West Peavine CDP	43	21 607	33	7	3	-	20	31 667	8	12	-	-
Watts CCD	426	25 526	197	214	7	8	290	20 588	192	98	-	-
Chewey CDP (part)	15	31 875	6	9	-	-	14	15 000	9	5	-	-
Watts town	52	25 543	21	31	-	-	25	18 393	17	8	-	-
Watts Community CDP (part)	40	26 176	12	28	-	-	28	23 750	14	14	-	-
Westville CCD	916	25 104	454	406	54	2	549	19 266	371	158	20	-
Chewey CDP (part)	10	30 833	4	3	3	-	3	46 250	-	3	-	-
Christie CDP (part)	19	18 438	12	7	-	-	12	17 143	7	5	-	-
Watts Community CDP (part)	50	25 536	22	26	2	-	29	13 594	26	3	-	-
Westville town	200	25 729	93	92	13	2	157	20 438	106	46	5	-
Alfalfa County	1 127	24 067	587	413	101	26	584	17 944	423	147	12	2
Carmen CCD	147	25 703	69	72	4	2	60	19 583	40	18	2	-
Aline town	34	26 500	14	18	2	-	22	17 083	14	6	2	-
Carmen town	54	26 944	20	30	2	2	20	21 250	10	10	-	-
Cherokee CCD	283	25 820	131	102	43	7	163	17 321	119	42	2	-
Cherokee city (part)	242	25 667	113	93	34	2	142	16 786	102	38	2	-
Lambert town	2	23 750	2	-	-	-	-	-	-	-	-	-
Helena CCD	385	22 250	229	124	26	6	165	18 482	118	41	6	-
Goltry town	62	27 500	26	29	7	-	49	16 696	40	7	2	-
Helena town	60	26 563	20	38	-	2	77	18 839	59	18	-	-
North Alfalfa CCD	312	24 500	158	115	28	11	196	17 407	146	46	2	2
Amorita town	7	21 875	4	3	-	-	7	30 625	3	4	-	-
Burlington town	31	28 125	11	13	4	3	30	17 500	23	7	-	-
Byron town	11	19 375	6	5	-	-	6	16 875	4	2	-	-
Cherokee city (part)	88	22 500	48	30	7	3	44	16 667	33	9	-	2
Jet town	50	25 000	25	19	6	-	19	18 250	13	4	2	-
Atoka County	2 165	26 193	1 009	856	258	42	1 330	18 861	913	379	26	12
Central Atoka CCD	1 216	26 096	569	454	166	27	774	18 675	543	207	19	5
Atoka city (part)	353	25 302	173	144	22	14	273	19 548	163	104	6	-
North Atoka CCD	387	34 583	138	190	57	2	170	18 667	115	50	5	-
Stringtown town	54	19 643	36	18	-	-	39	14 861	34	5	-	-
West Atoka CCD	562	23 250	302	212	35	13	386	19 235	255	122	2	7
Atoka city (part)	3	31 250	-	3	-	-	2	11 250	2	-	-	-
Caney town	17	18 438	13	4	-	-	20	18 125	18	2	-	-
Tushka town	52	18 438	34	16	2	-	32	15 357	22	8	2	-
Beaver County	1 205	31 013	423	519	222	41	596	20 162	406	168	22	-
North Beaver CCD	588	29 815	208	269	93	18	275	20 104	182	87	6	-
Beaver city (part)	-	-	-	-	-	-	-	-	-	-	-	-
Forgan town	96	25 000	48	37	7	4	48	18 409	37	11	-	-
Gate town	9	31 563	-	6	2	1	11	20 938	8	3	-	-
Knowles town	4	25 000	2	2	-	-	4	20 833	4	-	-	-
South Beaver CCD	617	31 932	215	250	129	23	321	20 213	224	81	16	-
Beaver city (part)	278	34 167	80	116	63	19	169	19 511	133	29	7	-
Beckham County	3 269	26 387	1 513	1 248	408	100	1 800	18 945	1 209	467	120	4
Carter CCD	126	21 136	78	32	12	4	47	18 750	32	15	-	-
Carter town	57	20 125	41	10	4	2	22	16 500	17	5	-	-
Elk City CCD	2 133	28 526	879	839	331	84	1 227	18 982	811	309	105	2
Elk City city (part)	1 745	28 380	729	675	263	78	1 049	18 977	678	266	103	2
Erick CCD	262	24 405	136	100	22	4	148	17 167	114	26	6	2
Erick city	151	23 482	84	61	4	2	87	16 375	68	14	3	2
Texola town	10	28 750	4	4	2	-	-	-	-	-	-	-
Sayre CCD	748	22 404	420	277	43	8	378	19 485	252	117	9	-
Elk City city (part)	-	-	-	-	-	-	-	-	-	-	-	-
Sayre city	554	22 167	322	197	27	8	269	18 147	170	90	9	-
Blaine County	1 860	26 284	854	783	190	33	1 116	18 619	800	283	31	2
Canton CCD	318	29 674	123	154	36	5	171	21 250	105	63	3	-
Canton town	121	31 250	45	56	18	2	59	20 179	38	20	1	-
Longdale town	45	27 813	22	19	2	2	23	16 250	18	3	2	-
Geary CCD	291	26 382	135	120	30	6	168	19 667	114	44	10	-
Geary city (part)	134	23 500	73	50	11	-	96	16 667	75	19	2	-
Hydro town (part)	37	34 583	11	17	7	2	27	24 063	15	6	6	-
Okeene CCD	272	28 600	108	126	27	11	175	19 492	128	40	5	2
Okeene town	198	28 500	74	95	21	8	144	19 297	111	28	5	-
Watonga CCD	979	25 039	488	383	97	11	602	17 109	453	136	13	-
Greenfield town	21	26 250	10	11	-	-	10	20 000	8	2	-	-
Hitchcock town	21	26 875	9	9	3	-	23	19 750	18	5	-	-
Watonga city	596	23 056	333	202	56	5	378	16 146	295	75	8	-
Bryan County	5 885	26 831	2 577	2 568	651	89	3 952	20 087	2 540	1 206	182	24
Colbert CCD	791	27 229	301	404	70	16	524	20 667	329	172	19	4
Colbert town	171	25 417	82	79	7	3	118	15 962	95	17	6	-
Durant CCD	3 909	26 767	1 734	1 671	440	64	2 659	19 878	1 760	763	124	12

Table 11. **Earnings in 1999 of Full-Time, Year-Round Workers, by Sex: 2000**—Con.

[Data based on a sample (except Tables 65-68). For information on confidentiality protection, coverage, sampling error, and nonsampling error, see Appendix G.
For location of definitions, see "How to Use This Census Report"]

State County County Subdivision Place	Male						Female					
			Earnings in 1999						Earnings in 1999			
	Workers with earnings	Median earnings in 1999 (dollars)	$1 to $24,999 or loss	$25,000 to $49,999	$50,000 to $99,999	$100,000 or more	Workers with earnings	Median earnings in 1999 (dollars)	$1 to $24,999 or loss	$25,000 to $49,999	$50,000 to $99,999	$100,000 or more
Bryan County—Con.												
Durant CCD—Con.												
Armstrong town	24	20 833	14	10	-	-	14	18 125	12	2	-	-
Calera town	255	26 793	111	132	12	-	209	18 688	146	57	6	-
Durant city (part)	1 989	26 574	890	831	241	27	1 388	19 676	901	416	65	6
Kenefic town	34	22 500	22	10	2	-	19	19 375	10	6	3	-
Mead town	20	29 167	6	14	-	-	7	16 563	7	-	-	-
Silo town	42	31 500	8	29	5	-	40	26 818	12	25	3	-
East Bryan CCD	200	26 333	92	66	40	2	111	19 917	64	39	5	3
Bennington town	27	23 750	18	5	4	-	11	18 750	7	3	1	-
North Central Bryan CCD	517	26 766	226	227	61	3	346	20 391	210	122	9	5
Bokchito town	83	24 911	42	33	8	-	42	20 000	33	7	2	-
Caddo town	147	27 731	60	70	17	-	116	18 846	76	38	2	-
Durant city (part)	-	-	-	-	-	-	-	-	-	-	-	-
South Bryan CCD	282	26 875	129	127	22	4	192	19 063	116	66	10	-
Achille town	72	21 190	47	23	2	-	45	14 904	27	16	2	-
Hendrix town	14	21 250	7	5	2	-	6	13 750	6	-	-	-
Kemp town	23	28 125	11	12	-	-	13	15 250	11	2	-	-
Southeast Bryan CCD	186	23 750	95	73	18	-	120	22 353	61	44	15	-
Caddo County	4 426	26 373	2 017	1 798	538	73	3 113	18 658	2 206	805	87	15
Anadarko CCD	1 409	26 551	635	547	202	25	1 292	18 713	942	295	49	6
Anadarko city	739	26 063	344	263	112	20	765	17 666	594	140	25	6
Gracemont town	55	24 792	28	18	9	-	50	18 000	44	6	-	-
Apache CCD	543	25 768	254	216	66	7	329	18 723	222	94	13	-
Apache town	270	25 391	130	112	26	2	178	19 853	114	57	7	-
Binger-Hinton CCD	817	28 344	344	366	85	22	479	20 288	305	157	13	4
Binger town	101	31 625	32	58	11	-	57	19 844	35	22	-	-
Bridgeport city	16	27 500	8	5	3	-	3	11 250	3	-	-	-
Hinton town	260	25 455	128	108	17	7	200	20 556	125	64	7	4
Lookeba town	17	21 563	13	4	-	-	4	25 000	2	2	-	-
Carnegie CCD	491	24 886	247	179	58	7	342	18 103	256	80	4	2
Carnegie town	180	21 917	97	54	27	2	116	14 868	98	15	1	2
Cyril-Cement CCD	519	27 465	224	235	53	7	305	17 743	216	85	4	-
Cement town	73	24 531	38	33	2	-	57	17 031	38	18	1	-
Cyril town	168	29 500	68	80	17	3	110	16 563	82	28	-	-
Fort Cobb CCD	315	25 486	154	110	46	5	166	18 194	119	40	4	3
Fort Cobb town	126	26 786	58	46	22	-	55	18 854	40	13	2	-
Hydro CCD	332	25 372	159	145	28	-	200	17 500	146	54	-	-
Eakly town	48	22 500	26	18	4	-	20	15 000	17	3	-	-
Hydro town (part)	110	25 781	50	48	12	-	89	15 288	72	17	-	-
Canadian County	18 959	35 944	4 710	9 054	4 577	618	12 450	24 631	6 357	4 834	1 147	112
East Canadian CCD	14 135	37 435	3 004	6 795	3 874	462	9 423	25 667	4 515	3 866	945	97
Mustang city	3 057	36 406	617	1 519	868	53	2 059	24 856	1 038	799	209	13
Oklahoma City city (part)	6 262	39 259	1 178	2 958	1 883	243	3 995	26 510	1 803	1 645	523	24
Piedmont city (part)	175	31 719	53	86	36	-	122	22 391	62	55	-	5
Yukon city	4 576	36 516	1 135	2 203	1 072	166	3 200	25 014	1 599	1 338	208	55
El Reno CCD	4 338	30 819	1 487	2 074	632	145	2 772	21 489	1 680	888	191	13
Calumet town (part)	32	23 611	21	11	-	-	25	18 250	22	1	2	-
El Reno city	2 615	29 521	966	1 253	344	52	1 704	20 107	1 156	458	82	8
Okarche town (part)	49	32 083	12	29	3	5	45	21 250	29	16	-	-
Oklahoma City city (part)	5	100 000+	-	-	-	5	15	17 656	15	-	-	-
Piedmont city (part)	725	40 022	194	310	181	40	481	26 820	191	228	62	-
Union City town	300	33 646	77	170	41	12	169	22 039	92	62	12	3
Walnut CCD	174	30 000	75	72	21	6	91	21 250	58	29	4	-
West Canadian CCD	312	26 250	144	113	50	5	164	20 769	104	51	7	2
Calumet town (part)	70	26 111	31	31	8	-	39	19 821	27	12	-	-
Geary city (part)	15	21 563	11	4	-	-	4	16 250	4	-	-	-
Carter County	7 772	30 018	2 907	3 480	1 246	139	5 010	20 877	3 132	1 677	176	25
Ardmore CCD	6 086	30 323	2 244	2 662	1 064	116	4 059	21 547	2 426	1 458	157	18
Ardmore city (part)	3 772	28 565	1 488	1 546	655	83	2 612	23 059	1 483	1 030	83	16
Dickson town	238	28 571	90	113	29	6	145	21 188	94	42	9	-
Lone Grove city (part)	942	30 385	335	472	135	-	614	17 598	438	159	17	-
Springer town (part)	10	46 250	-	8	2	-	9	20 417	7	2	-	-
Ardmore North CCD	498	31 087	174	240	69	15	264	18 625	198	57	6	3
Ardmore city (part)	23	37 321	2	10	11	-	2	26 250	-	2	-	-
Gene Autry town	8	31 000	2	6	-	-	13	13 750	11	2	-	-
Springer town (part)	94	33 750	24	46	22	2	69	18 750	47	21	-	1
Tatums town	9	20 417	7	-	-	2	12	20 000	12	-	-	-
Healdton Central CCD	475	26 104	211	217	47	-	275	20 718	209	66	-	-
Healdton city	433	25 636	202	185	46	-	242	20 865	188	54	-	-
Healdton North CCD	239	32 159	87	123	27	2	142	19 091	99	38	1	4
Ratliff City town	15	37 083	5	10	-	-	14	11 250	12	2	-	-
Wilson CCD	474	28 952	191	238	39	6	270	18 571	200	58	12	-
Lone Grove city (part)	7	17 188	4	3	-	-	-	-	-	-	-	-
Wilson city	212	29 063	87	114	11	-	144	17 619	113	26	5	-
Cherokee County	6 244	25 993	2 917	2 456	772	99	4 325	21 048	2 610	1 483	217	15
East Cherokee CCD	902	23 993	478	322	91	11	481	20 245	307	144	30	-
Briggs CDP	103	21 875	64	30	9	-	26	35 500	12	5	9	-
Dry Creek CDP	28	19 643	16	10	2	-	27	22 083	17	7	3	-
Eldon CDP	155	18 578	119	17	12	7	86	19 500	56	30	-	-
Park Hill CDP (part)	82	22 368	42	25	15	-	59	21 806	32	20	7	-
Scraper CDP (part)	25	25 972	9	16	-	-	10	25 833	4	6	-	-
Tenkiller CDP	73	21 250	45	25	3	-	41	26 750	17	16	8	-
Welling CDP	123	25 938	60	36	25	2	48	19 375	37	11	-	-
Hulbert CCD	939	28 149	362	418	147	12	619	20 742	368	215	29	7
Fort Gibson town (part)	3	31 250	-	3	-	-	-	-	-	-	-	-
Hulbert town	70	23 333	37	30	3	-	35	19 107	22	13	-	-
Lost City CDP (part)	107	26 964	48	52	7	-	79	20 446	51	26	2	-
Shady Grove CDP (part)	64	20 357	40	20	4	-	52	15 625	37	13	2	-
Woodall CDP (part)	12	41 250	-	12	-	-	8	18 750	8	-	-	-
North Cherokee CCD	742	26 731	326	321	81	14	469	21 344	299	157	13	-
Lost City CDP (part)	12	40 000	4	5	3	-	5	19 375	5	-	-	-
Oaks town (part)	3	41 250	-	3	-	-	-	-	-	-	-	-

Table 11. **Earnings in 1999 of Full-Time, Year-Round Workers, by Sex: 2000**—Con.

[Data based on a sample (except Tables 65-68). For information on confidentiality protection, coverage, sampling error, and nonsampling error, see Appendix G.
For location of definitions, see "How to Use This Census Report"]

State County County Subdivision Place	Male						Female					
			Earnings in 1999						Earnings in 1999			
	Workers with earnings	Median earnings in 1999 (dollars)	$1 to $24,999 or loss	$25,000 to $49,999	$50,000 to $99,999	$100,000 or more	Workers with earnings	Median earnings in 1999 (dollars)	$1 to $24,999 or loss	$25,000 to $49,999	$50,000 to $99,999	$100,000 or more
Cherokee County—Con.												
North Cherokee CCD—Con.												
Scraper CDP (part)	12	41 250	3	6	3	-	7	21 875	7	-	-	-
Shady Grove CDP (part)	26	21 667	16	6	2	2	15	14 583	13	2	-	-
South Cherokee CCD	818	28 120	342	388	69	19	554	21 667	337	196	21	-
Keys CDP	28	29 000	11	5	12	-	46	23 500	26	20	-	-
Park Hill CDP (part)	235	22 656	125	89	2	19	174	20 313	101	62	11	-
Pettit CDP	131	25 536	64	54	13	-	96	21 250	63	33	-	-
Tahlequah city (part)	-	-	-	-	-	-	-	-	-	-	-	-
Zeb CDP	80	28 125	33	34	13	-	72	22 250	41	27	4	-
Tahlequah CCD	2 843	25 123	1 409	1 007	384	43	2 202	21 099	1 299	771	124	8
Park Hill CDP (part)	186	39 091	61	77	43	5	175	21 688	96	58	13	8
Scraper CDP (part)	13	22 917	9	4	-	-	31	31 875	14	15	2	-
Shady Grove CDP (part)	6	4 375	4	2	-	-	11	14 792	9	2	-	-
Tahlequah city (part)	1 804	25 066	898	617	264	25	1 514	21 327	886	545	83	-
Woodall CDP (part)	146	23 250	87	43	12	4	82	17 885	55	23	4	-
Choctaw County	2 076	25 777	992	799	271	14	1 600	18 805	1 073	477	45	5
Fort Towson CCD	448	26 452	206	183	54	5	251	18 942	166	64	20	1
Fort Towson town	81	19 583	53	22	6	-	38	16 389	27	6	4	1
Sawyer town (part)	60	25 357	29	27	4	-	24	20 000	14	8	2	-
Swink town	5	52 917	-	2	3	-	5	14 583	3	2	-	-
Hugo CCD	1 230	26 510	554	487	182	7	1 041	19 078	694	327	20	-
Hugo city	632	26 473	283	253	96	-	594	17 348	400	182	12	-
Sawyer town (part)	4	37 500	-	4	-	-	1	13 750	1	-	-	-
West Choctaw CCD	398	22 287	232	129	35	2	308	17 604	213	86	5	4
Boswell town	65	21 125	43	17	3	2	54	16 563	36	13	3	2
Soper town	33	16 875	18	15	-	-	36	16 000	31	5	-	-
Cimarron County	617	24 327	319	209	70	19	340	18 110	250	70	17	3
Boise City CCD	156	26 364	72	61	17	6	76	18 250	50	21	2	3
Keyes town	68	24 286	36	30	2	-	36	18 125	23	11	2	-
Keyes CCD	461	23 350	247	148	53	13	264	18 065	200	49	15	-
Boise City city	284	23 088	155	84	34	11	183	17 679	144	31	8	-
Cleveland County	42 730	35 674	11 520	19 254	9 898	2 058	28 789	26 015	13 294	12 790	2 426	279
East Cleveland CCD	4 617	31 630	1 604	2 120	741	152	2 408	23 073	1 305	1 003	97	3
Etowah town	22	26 786	6	16	-	-	12	25 833	5	7	-	-
Noble city (part)	64	50 536	6	23	27	8	31	25 885	7	24	-	-
Norman city (part)	1 878	40 472	431	880	442	125	1 162	25 690	552	551	59	-
Oklahoma City city (part)	-	-	-	-	-	-	-	-	-	-	-	-
Slaughterville town	689	32 359	216	362	103	8	449	19 583	307	130	9	3
Lexington CCD	454	27 979	186	218	50	-	306	20 109	210	91	3	2
Lexington city	333	27 292	150	152	31	-	238	20 000	155	78	3	2
Purcell city (part)	-	-	-	-	-	-	-	-	-	-	-	-
Noble CCD	1 050	29 830	384	577	65	24	863	22 581	506	337	20	-
Noble city (part)	928	30 091	328	535	58	7	755	23 295	430	312	13	-
Norman CCD	16 351	35 539	4 930	6 260	4 008	1 153	11 136	26 564	4 983	4 860	1 102	191
Hall Park town	241	52 813	32	73	112	24	164	33 750	52	79	29	4
Norman city (part)	16 073	35 377	4 876	6 180	3 896	1 121	10 954	26 488	4 923	4 771	1 073	187
Oklahoma City city (part)	-	-	-	-	-	-	-	-	-	-	-	-
North Cleveland CCD	20 258	36 904	4 416	10 079	5 034	729	14 076	26 353	6 290	6 499	1 204	83
Moore city	8 695	33 394	2 316	4 635	1 594	150	6 098	24 753	3 088	2 606	377	27
Norman city (part)	32	26 000	12	20	-	-	11	11 250	11	-	-	-
Oklahoma City city (part)	11 156	40 361	2 012	5 188	3 377	579	7 808	28 247	3 120	3 819	813	56
Coal County	872	22 721	467	323	73	9	614	18 419	470	131	8	5
East Coal CCD	573	22 670	307	224	38	4	449	18 803	334	111	4	-
Coalgate city	269	23 438	142	115	11	1	216	16 429	178	36	2	-
Lehigh city	48	20 278	32	12	3	1	35	17 344	25	10	-	-
Phillips town	12	47 500	4	2	6	-	20	23 750	11	8	1	-
West Coal CCD	299	22 813	160	99	35	5	165	17 560	136	20	4	5
Bromide town (part)	-	-	-	-	-	-	2	11 250	2	-	-	-
Centrahoma city	15	16 607	13	2	-	-	2	18 750	2	-	-	-
Tupelo city	43	21 563	25	15	3	-	20	15 000	19	1	-	-
Comanche County	22 531	28 712	8 788	10 050	3 254	439	11 448	22 084	6 765	4 029	594	60
Lawton CCD	12 398	29 167	4 660	5 783	1 699	256	7 195	21 937	4 246	2 575	335	39
Lawton city (part)	12 356	29 137	4 651	5 769	1 682	254	7 169	21 937	4 228	2 567	335	39
Northeast Comanche CCD	1 027	31 932	317	508	189	13	567	24 228	294	241	32	-
Elgin city (part)	217	31 779	68	108	41	-	125	23 068	71	52	2	-
Fletcher town	177	28 594	75	76	26	-	88	25 000	44	41	3	-
Sterling town	99	27 841	39	47	13	-	82	24 167	42	40	-	-
Northwest Comanche CCD	954	34 563	258	493	188	15	588	25 240	289	221	69	9
Elgin city (part)	5	51 250	-	-	5	-	4	16 250	4	-	-	-
Medicine Park town (part)	69	22 321	37	26	6	-	49	18 854	35	8	6	-
Sill CCD	3 658	20 913	2 234	1 102	297	25	553	18 364	463	83	7	-
Lawton city (part)	3 653	20 892	2 234	1 102	292	25	553	18 364	463	83	7	-
Medicine Park town (part)	-	-	-	-	-	-	-	-	-	-	-	-
Southeast Comanche CCD	2 955	32 073	833	1 506	501	115	1 605	22 574	950	556	90	9
Lawton city (part)	2 351	31 570	662	1 225	372	92	1 190	22 074	727	402	56	5
Southwest Comanche CCD	1 539	36 338	486	658	380	15	940	23 590	523	353	61	3
Cache city	415	29 236	161	168	82	4	250	21 750	154	79	14	3
Chattanooga town (part)	92	24 545	48	30	14	-	49	19 821	38	11	-	-
Faxon town	26	30 833	12	14	-	-	18	21 250	13	5	-	-
Geronimo town	135	29 375	56	57	22	-	88	19 063	67	20	1	-
Indiahoma town	51	27 250	21	23	7	-	35	19 063	24	9	2	-
Lawton city (part)	9	53 594	1	-	8	-	7	28 750	-	7	-	-
Cotton County	1 128	28 443	476	462	171	19	665	19 101	427	216	17	5
Southwest Cotton CCD	259	26 597	118	122	19	-	135	20 694	80	53	2	-
Devol town	35	23 750	19	14	2	-	20	28 333	9	11	-	-
Randlett town	92	25 000	46	44	2	-	48	21 429	29	19	-	-
Temple CCD	207	27 083	91	74	38	4	134	17 417	95	34	3	2
Temple town	167	26 806	77	54	34	2	101	17 708	67	30	2	2
Walters CCD	662	30 326	267	266	114	15	396	19 231	252	129	12	3
Walters city	423	27 578	181	161	69	12	255	18 669	175	68	9	3

Table 11. **Earnings in 1999 of Full-Time, Year-Round Workers, by Sex: 2000**—Con.

[Data based on a sample (except Tables 65-68). For information on confidentiality protection, coverage, sampling error, and nonsampling error, see Appendix G.
For location of definitions, see "How to Use This Census Report"]

State County County Subdivision Place	Male						Female					
			Earnings in 1999						Earnings in 1999			
	Workers with earnings	Median earnings in 1999 (dollars)	$1 to $24,999 or loss	$25,000 to $49,999	$50,000 to $99,999	$100,000 or more	Workers with earnings	Median earnings in 1999 (dollars)	$1 to $24,999 or loss	$25,000 to $49,999	$50,000 to $99,999	$100,000 or more
Craig County	2 873	26 704	1 260	1 212	323	78	1 842	20 082	1 225	538	58	21
North Craig CCD	536	25 119	266	210	50	10	327	21 458	190	126	9	2
Bluejacket town	44	26 000	20	18	6	-	28	23 750	15	11	2	-
Welch town	123	22 063	70	39	14	-	64	21 944	36	28	-	-
Vinita East CCD	1 783	27 394	745	764	217	57	1 094	18 500	787	260	41	6
Ketchum town	49	25 313	24	20	5	-	41	15 781	32	6	3	-
Vinita city	1 142	26 263	521	446	144	31	714	18 182	513	181	20	-
Vinita West CCD	554	26 094	249	238	56	11	421	21 832	248	152	8	13
Big Cabin town	64	23 750	33	24	5	2	51	21 964	33	18	-	-
Creek County	12 242	31 190	3 831	5 925	2 132	354	8 135	21 690	4 947	2 751	340	97
Bristow CCD	1 062	30 660	335	536	146	45	672	20 795	427	213	32	-
Bristow city	651	28 475	235	346	66	4	418	21 711	255	131	32	-
Bristow South CCD	541	26 134	251	236	49	5	304	19 419	229	68	7	-
Depew town	94	23 438	57	33	2	2	61	18 542	52	9	-	-
Drumright CCD	481	28 906	198	229	54	-	386	20 484	253	119	14	-
Drumright city (part)	360	29 063	137	180	43	-	302	20 196	205	83	14	-
Kellyville-Slick CCD	693	30 376	229	359	105	-	424	18 629	288	136	-	-
Kellyville town (part)	163	27 847	68	80	15	-	87	18 646	60	27	-	-
Sapulpa city (part)	-	-	-	-	-	-	-	-	-	-	-	-
Slick town	29	32 083	5	21	3	-	32	19 000	21	11	-	-
Keystone Lake CCD	1 951	31 984	538	1 036	331	46	1 218	21 580	762	412	40	4
Lawrence Creek town	24	24 286	14	10	-	-	17	15 781	15	-	2	-
Mannford town (part)	388	32 768	86	190	93	19	225	21 597	137	88	-	-
Oilton city	154	26 250	72	60	19	3	131	19 219	95	30	4	2
Sapulpa city (part)	-	-	-	-	-	-	-	-	-	-	-	-
Sapulpa CCD	6 926	31 475	2 103	3 211	1 355	257	4 734	22 598	2 733	1 675	236	90
Kellyville town (part)	3	16 250	3	-	-	-	6	11 875	5	1	-	-
Kiefer town	197	30 739	69	84	42	2	143	22 386	88	53	2	-
Mounds town	223	28 438	79	116	24	4	108	18 750	79	26	3	-
Oakhurst CDP (part)	174	22 378	89	85	-	-	52	19 783	36	16	-	-
Sapulpa city (part)	3 377	30 524	1 065	1 699	535	78	2 650	21 609	1 594	870	129	57
Shamrock-Heyburn Lake CCD	588	31 412	177	318	92	1	397	20 809	255	128	11	3
Kellyville town (part)	-	-	-	-	-	-	-	-	-	-	-	-
Shamrock town	19	22 917	12	7	-	-	4	15 000	4	-	-	-
Stroud city (part)	-	-	-	-	-	-	-	-	-	-	-	-
Custer County	4 477	27 066	1 965	1 774	615	123	2 784	19 479	1 912	789	69	14
Butler CCD	225	25 197	111	78	30	6	104	21 316	66	35	3	-
Butler town	76	25 500	37	23	14	2	29	24 583	15	14	-	-
Hammon town (part)	-	-	-	-	-	-	-	-	-	-	-	-
Clinton CCD	1 818	25 662	864	726	180	48	1 198	18 245	851	327	13	7
Arapaho town	158	26 375	68	79	11	-	82	20 972	67	14	-	1
Clinton city (part)	1 439	24 588	735	527	136	41	968	18 596	657	300	11	-
Custer City CCD	196	33 289	69	72	55	-	102	15 167	80	16	6	-
Custer City town	56	33 571	21	19	16	-	38	13 409	32	6	-	-
Thomas city (part)	2	51 250	-	-	2	-	2	16 250	2	-	-	-
Thomas CCD	202	29 375	84	93	18	7	119	17 596	85	34	-	-
Thomas city (part)	202	29 375	84	93	18	7	119	17 596	85	34	-	-
Weatherford CCD	2 036	29 278	837	805	332	62	1 261	20 692	830	377	47	7
Weatherford city	1 561	29 683	645	599	272	45	1 038	20 833	674	319	38	7
Delaware County	5 903	25 758	2 808	2 117	734	244	3 941	19 345	2 610	1 143	147	41
Colcord CCD	904	24 765	460	373	59	12	648	20 606	428	196	8	16
Colcord town	112	23 333	64	40	8	-	88	17 045	69	19	-	-
Dripping Springs CDP	6	13 750	4	2	-	-	-	-	-	-	-	-
Flint Creek CDP (part)	87	24 417	47	31	9	-	90	18 333	56	26	-	8
West Siloam Springs town	123	22 243	73	46	4	-	120	20 000	83	29	8	-
Grove CCD	2 869	29 486	1 179	1 044	487	159	1 924	18 819	1 247	583	84	10
Bernice town	86	24 444	45	35	1	5	42	15 833	37	5	-	-
Cayuga CDP	23	28 438	10	13	-	-	25	21 250	15	10	-	-
Cleora CDP	183	37 411	49	74	28	32	104	26 184	43	52	4	5
Copeland CDP	303	22 560	172	112	7	12	216	16 121	165	42	9	-
Dodge CDP	6	16 250	6	-	-	-	12	38 750	-	12	-	-
Grove city	719	31 908	274	234	178	33	545	19 107	309	217	14	5
Jay CCD	1 364	23 724	732	429	151	52	906	18 495	639	223	31	13
Brush Creek CDP	3	23 750	3	-	-	-	-	-	-	-	-	-
Dennis CDP	40	36 500	17	13	10	-	15	19 583	9	6	-	-
Jay city	349	20 212	243	85	16	5	250	17 039	195	40	13	2
New Eucha CDP	44	18 333	28	10	6	-	36	15 000	31	5	-	-
Sycamore CDP	30	30 000	5	18	7	-	28	28 125	11	17	-	-
Zena CDP	13	40 179	6	7	-	-	18	9 231	18	-	-	-
Kansas CCD	766	22 823	437	271	37	21	463	20 869	296	141	24	2
Bull Hollow CDP	6	51 250	-	-	6	-	7	13 750	7	-	-	-
Cloud Creek CDP	13	100 000+	5	-	-	8	-	-	-	-	-	-
Flint Creek CDP (part)	29	21 607	20	8	1	-	13	15 625	8	5	-	-
Kansas town	104	19 000	74	25	4	1	79	21 771	49	24	6	-
Leach CDP	49	23 646	31	18	-	-	28	24 375	15	13	-	-
Oaks town (part)	44	17 500	27	14	3	-	30	15 000	26	4	-	-
Old Eucha CDP	4	16 250	4	-	-	-	8	18 333	8	-	-	-
Rocky Ford CDP	10	25 000	5	5	-	-	8	40 833	3	3	2	-
Tagg Flats CDP	3	6 250	3	-	-	-	-	-	-	-	-	-
Twin Oaks CDP	32	25 167	15	17	-	-	13	16 607	13	-	-	-
Dewey County	921	26 675	425	365	105	26	408	18 548	290	103	8	7
Dewey South CCD	315	26 369	146	118	38	13	123	18 958	88	30	-	5
Leedey town	73	23 438	39	29	5	-	17	14 375	14	-	-	3
Putnam town	15	16 875	12	3	-	-	11	15 625	9	2	-	-
Taloga town	76	27 083	33	30	9	4	36	21 875	24	10	-	2
Seiling CCD	359	26 250	172	126	50	11	179	19 083	128	43	6	2
Oakwood town	9	16 250	7	2	-	-	3	30 625	1	2	-	-
Seiling city	133	27 917	62	51	13	7	77	19 063	63	12	2	-
Vici CCD	247	27 426	107	121	17	2	106	17 500	74	30	2	-
Camargo town	13	32 083	2	11	-	-	7	28 125	3	4	-	-
Vici town	110	29 091	40	60	8	2	58	17 500	39	19	-	-

Table 11. **Earnings in 1999 of Full-Time, Year-Round Workers, by Sex: 2000**—Con.

[Data based on a sample (except Tables 65-68). For information on confidentiality protection, coverage, sampling error, and nonsampling error, see Appendix G.
For location of definitions, see "How to Use This Census Report"]

State County County Subdivision Place	Male						Female					
			Earnings in 1999						Earnings in 1999			
	Workers with earnings	Median earnings in 1999 (dollars)	$1 to $24,999 or loss	$25,000 to $49,999	$50,000 to $99,999	$100,000 or more	Workers with earnings	Median earnings in 1999 (dollars)	$1 to $24,999 or loss	$25,000 to $49,999	$50,000 to $99,999	$100,000 or more
Ellis County	820	27 237	359	334	114	13	504	17 772	370	114	18	2
Northeast Ellis CCD	243	24 464	129	88	22	4	148	16 538	117	28	3	-
Fargo town	73	27 083	29	38	4	2	47	16 042	36	11	-	-
Gage town	101	22 788	62	29	8	2	48	13 929	39	6	3	-
Northwest Ellis CCD	316	31 964	109	144	61	2	211	18 984	148	52	9	2
Shattuck town	225	32 375	73	108	42	2	160	18 077	117	36	7	-
South Ellis CCD	261	25 913	121	102	31	7	145	17 589	105	34	6	-
Arnett town	101	24 250	52	40	6	3	53	13 438	44	7	2	-
Garfield County	11 376	29 921	4 202	5 046	1 781	347	7 076	20 791	4 687	2 117	241	31
Enid CCD	9 844	30 024	3 651	4 316	1 570	307	6 253	20 881	4 145	1 868	214	26
Breckenridge town (part)	44	34 167	15	25	4	-	24	21 250	15	9	-	-
Enid city (part)	9 001	29 841	3 382	3 903	1 436	280	5 725	20 865	3 821	1 684	194	26
Fairmont town	37	31 750	11	20	6	-	17	25 417	8	9	-	-
Lahoma town	107	25 625	51	49	7	-	102	18 462	71	27	4	-
North Enid town	184	33 000	44	99	41	-	103	21 484	62	35	6	-
North Garfield CCD	670	30 969	215	327	104	24	384	20 179	244	117	20	3
Breckenridge town (part)	2	18 750	2	-	-	-	3	29 375	-	3	-	-
Carrier town	21	32 031	4	15	2	-	9	16 875	9	-	-	-
Enid city (part)	-	-	-	-	-	-	-	-	-	-	-	-
Garber city	151	27 417	61	73	17	-	85	18 750	61	20	4	-
Hillsdale town	19	27 813	3	14	2	-	15	21 250	11	4	-	-
Hunter town	42	28 750	19	17	6	-	12	13 750	12	-	-	-
Kremlin town	55	31 458	15	38	2	-	26	22 000	16	10	-	-
South Garfield CCD	862	27 700	336	403	107	16	439	19 742	298	132	7	2
Covington town	102	30 625	38	55	9	-	49	13 594	43	6	-	-
Douglas town	9	20 625	6	-	3	-	4	20 000	4	-	-	-
Drummond town	95	28 594	31	53	11	-	61	19 750	40	21	-	-
Waukomis town	268	26 959	105	137	24	2	149	21 641	92	55	2	-
Garvin County	4 548	28 033	1 843	2 005	567	133	2 980	18 940	2 133	756	77	14
Elmore City CCD	959	28 750	396	406	123	34	491	19 777	349	124	18	-
Elmore City town	125	22 083	70	40	15	-	59	17 159	51	8	-	-
Erin Springs town (part)	18	24 167	11	7	-	-	15	12 083	15	-	-	-
Lindsay CCD	437	26 936	179	212	35	11	271	18 641	179	76	8	8
Erin Springs town (part)	-	-	-	-	-	-	-	-	-	-	-	-
Lindsay city	411	26 831	174	191	35	11	263	18 207	171	76	8	8
Maysville CCD	386	26 645	168	155	54	9	178	18 917	128	47	3	-
Maysville town	201	28 194	88	86	22	5	101	18 438	73	25	3	-
Pauls Valley CCD	2 269	28 846	854	1 037	312	66	1 766	19 090	1 265	459	42	-
Davis city (part)	-	-	-	-	-	-	-	-	-	-	-	-
Paoli town	130	25 750	59	67	4	-	85	17 153	62	23	-	-
Pauls Valley city	890	27 014	358	424	89	19	803	18 965	562	220	21	-
Wynnewood city	332	28 929	137	148	40	7	234	19 375	168	60	6	-
Stratford CCD	497	25 179	246	195	43	13	274	15 500	212	50	6	6
Stratford town	201	24 583	104	79	11	7	127	14 688	109	16	2	-
Grady County	8 536	30 306	2 998	4 026	1 289	223	5 467	21 108	3 328	1 883	245	11
Amber-Pocasset CCD	1 105	30 261	387	521	179	18	695	22 088	402	252	41	-
Amber town	109	24 531	56	44	9	-	63	20 375	43	20	-	-
Blanchard city (part)	3	16 250	3	-	-	-	-	-	-	-	-	-
Chickasha city (part)	-	-	-	-	-	-	-	-	-	-	-	-
Pocasset town	36	26 250	18	14	4	-	18	15 000	16	2	-	-
Chickasha CCD	3 264	27 169	1 344	1 423	372	125	2 279	20 094	1 502	706	68	3
Chickasha city (part)	2 417	27 083	1 001	1 050	265	101	1 813	19 889	1 181	577	55	-
Ninnekah town (part)	142	31 136	49	57	31	5	105	22 969	59	39	4	3
Norge town	16	30 833	4	12	-	-	10	24 375	6	4	-	-
Verden town	93	24 063	48	39	4	2	47	20 469	31	16	-	-
Minco CCD	476	30 583	154	268	45	9	252	22 407	153	78	21	-
Minco city	300	30 357	103	160	32	5	179	22 426	106	52	21	-
Ninnekah-Alex CCD	638	29 714	227	314	86	11	342	20 121	255	78	9	-
Alex town	89	29 750	25	54	8	2	47	21 563	32	15	-	-
Bradley town	25	17 250	15	10	-	-	12	13 333	12	-	-	-
Ninnekah town (part)	47	25 938	22	21	2	2	30	15 000	24	4	2	-
Rush Springs CCD	650	26 563	290	276	77	7	344	17 394	239	98	7	-
Rush Springs town	179	24 453	93	78	8	-	94	20 769	63	29	2	-
Tuttle CCD	2 403	35 067	596	1 224	530	53	1 555	25 009	777	671	99	8
Blanchard city (part)	7	30 750	2	5	-	-	8	23 750	4	4	-	-
Tuttle city	903	35 599	235	450	194	24	546	25 850	256	247	35	8
Grant County	972	26 837	450	363	135	24	540	19 036	419	112	9	-
Lamont CCD	154	23 125	83	48	23	-	105	17 784	86	17	2	-
Deer Creek town	22	33 750	8	10	4	-	11	25 625	5	6	-	-
Lamont town	66	37 500	29	22	15	-	60	14 107	57	3	-	-
Medford CCD	362	27 656	164	132	55	11	184	18 793	151	33	-	-
Jefferson town	9	30 417	4	4	-	1	2	28 750	-	2	-	-
Medford city	224	29 167	94	86	39	5	144	18 667	117	27	-	-
Renfrow town	2	80 488	-	-	2	-	3	11 875	3	-	-	-
Southwest Grant CCD	315	29 917	123	139	42	11	165	19 844	115	48	2	-
Nash town	44	30 714	16	28	-	-	22	16 667	15	7	-	-
Pond Creek city	154	30 682	59	60	30	5	101	19 097	73	28	-	-
Wakita CCD	141	22 625	80	44	15	2	86	20 469	67	14	5	-
Manchester town	24	21 250	16	8	-	-	18	15 500	18	-	-	-
Wakita town	69	22 361	40	17	10	2	50	21 500	33	12	5	-
Greer County	958	24 318	500	351	69	38	569	18 641	390	157	14	8
Granite CCD	410	23 542	226	122	43	19	140	20 568	98	38	3	1
Granite town	319	23 125	182	85	34	18	87	20 368	62	22	3	-
Mangum CCD	501	25 436	243	215	24	19	399	15 898	281	103	8	7
Mangum city	380	26 250	173	177	21	9	305	16 198	211	86	8	-
Northwest Greer CCD	47	22 159	31	14	2	-	30	28 500	11	16	3	-
Willow town	21	23 958	13	6	2	-	16	28 333	5	8	3	-

Table 11. **Earnings in 1999 of Full-Time, Year-Round Workers, by Sex: 2000**—Con.

[Data based on a sample (except Tables 65-68). For information on confidentiality protection, coverage, sampling error, and nonsampling error, see Appendix G.
For location of definitions, see "How to Use This Census Report"]

State County County Subdivision Place	Male						Female					
			Earnings in 1999						Earnings in 1999			
	Workers with earnings	Median earnings in 1999 (dollars)	$1 to $24,999 or loss	$25,000 to $49,999	$50,000 to $99,999	$100,000 or more	Workers with earnings	Median earnings in 1999 (dollars)	$1 to $24,999 or loss	$25,000 to $49,999	$50,000 to $99,999	$100,000 or more
Harmon County	497	21 530	301	130	40	26	341	16 658	253	58	30	-
Gould CCD	83	24 375	42	32	7	2	71	16 141	51	9	11	-
Gould town	35	20 417	22	9	2	2	30	15 000	23	5	2	-
Hollis CCD	414	21 409	259	98	33	24	270	17 174	202	49	19	-
Hollis city	329	20 791	226	73	15	15	210	14 792	160	38	12	-
Harper County	733	27 896	330	276	115	12	463	20 784	297	153	7	6
Buffalo CCD	354	27 692	154	147	47	6	239	20 433	158	76	5	-
Buffalo town	226	25 625	109	91	24	2	163	20 515	109	49	5	-
Laverne CCD	379	28 250	176	129	68	6	224	21 061	139	77	2	6
Laverne town	202	31 667	87	65	44	6	122	20 000	81	41	-	-
May town	8	30 833	3	5	-	-	4	19 167	3	1	-	-
Rosston town	20	23 000	14	6	-	-	4	21 250	4	-	-	-
Haskell County	1 866	25 493	906	783	121	56	984	17 462	692	282	6	4
Keota CCD	278	21 875	161	79	31	7	126	17 115	92	30	-	4
Keota town	64	25 000	32	17	13	2	37	13 250	31	6	-	-
McCurtain CCD	429	26 425	186	201	28	14	166	17 083	127	35	4	-
McCurtain town	56	29 167	20	33	3	-	40	15 833	28	10	2	-
Stigler city (part)	-	-	-	-	-	-	-	-	-	-	-	-
Stigler CCD	625	24 640	321	249	27	28	392	17 333	276	116	-	-
Stigler city (part)	395	24 350	204	145	18	28	218	22 500	126	92	-	-
Tamaha town	20	27 500	8	8	4	-	17	16 563	13	4	-	-
West Haskell CCD	534	27 071	238	254	35	7	300	18 295	197	101	2	-
Kinta town	39	25 625	19	18	2	-	15	13 750	8	7	-	-
Whitefield town	34	26 786	12	20	-	2	18	15 000	12	6	-	-
Hughes County	1 882	22 337	1 025	638	196	23	1 275	18 029	928	309	28	10
Holdenville CCD	1 140	22 609	614	384	125	17	777	18 862	548	195	24	10
Holdenville city	631	21 020	366	196	69	-	480	17 951	375	88	9	8
Horntown town	14	29 167	5	7	2	-	8	22 500	4	4	-	-
Lamar town	20	28 750	9	3	8	-	17	20 417	11	6	-	-
Spaulding town	10	21 250	7	-	3	-	2	11 250	2	-	-	-
Yeager town	4	12 500	4	-	-	-	2	18 750	2	-	-	-
South Hughes CCD	386	24 231	197	146	37	6	239	17 938	166	69	4	-
Allen town (part)	22	25 000	11	11	-	-	22	18 750	17	5	-	-
Atwood town	23	38 125	8	13	2	-	9	9 750	9	-	-	-
Calvin town	46	17 083	36	8	2	-	32	16 500	23	9	-	-
Gerty town	18	23 750	9	9	-	-	2	13 750	2	-	-	-
Stuart town	29	22 250	15	14	-	-	22	21 250	14	8	-	-
Wetumka CCD	356	20 833	214	108	34	-	259	14 950	214	45	-	-
Dustin town	48	24 167	26	22	-	-	19	19 063	15	4	-	-
Wetumka city	149	18 194	100	43	6	-	144	14 091	124	20	-	-
Jackson County	5 634	28 240	2 322	2 452	713	147	3 130	19 215	2 135	873	112	10
Altus CCD	4 662	28 093	1 941	1 987	616	118	2 587	18 980	1 785	711	85	6
Altus city	4 266	28 041	1 780	1 811	576	99	2 326	18 856	1 628	614	78	6
Blair town	159	25 739	73	80	4	2	98	19 038	69	28	1	-
Martha town	28	31 389	9	14	5	-	19	13 125	17	2	-	-
Altus South CCD	89	30 375	35	49	2	3	43	18 750	30	11	-	2
Elmer town	20	18 750	12	6	2	-	10	14 167	8	2	-	-
East Jackson CCD	493	30 195	174	236	68	15	289	21 705	180	86	23	-
Headrick town	24	30 000	8	14	2	-	25	15 893	21	4	-	-
West Jackson CCD	390	27 396	172	180	27	11	211	19 028	140	65	4	2
East Duke town	87	30 673	29	48	6	4	44	16 875	32	10	2	-
Eldorado town	70	25 000	35	31	2	2	50	15 000	33	15	2	-
Olustee town	106	24 500	55	48	3	-	43	20 893	30	13	-	-
Jefferson County	1 062	25 195	525	389	115	33	662	16 589	519	133	10	-
Ringling CCD	301	26 435	135	121	39	6	158	15 938	124	30	4	-
Cornish town	29	16 750	21	8	-	-	10	18 500	8	2	-	-
Ringling town	154	28 333	64	71	15	4	94	14 063	86	8	-	-
South Jefferson CCD	258	22 885	140	86	29	3	151	15 707	122	23	6	-
Ryan town	106	22 813	60	36	10	-	82	15 000	70	12	-	-
Sugden town (part)	12	16 667	11	-	1	-	4	26 250	2	2	-	-
Terral town	49	20 893	32	17	-	-	20	18 750	14	4	2	-
Waurika CCD	503	25 101	250	182	47	24	353	17 095	273	80	-	-
Addington town	21	36 250	2	12	7	-	27	22 250	18	9	-	-
Hastings town	32	25 357	15	15	2	-	15	17 083	12	3	-	-
Sugden town (part)	-	-	-	-	-	-	-	-	-	-	-	-
Waurika city	322	24 844	162	104	37	19	198	16 286	147	51	-	-
Johnston County	1 603	25 240	790	648	140	25	949	19 868	628	280	32	9
East Johnston CCD	463	22 938	248	184	25	6	275	19 625	187	70	18	-
Bromide town (part)	27	21 563	17	10	-	-	10	11 563	8	-	2	-
Milburn town	30	24 375	16	14	-	-	33	18 125	22	11	-	-
Wapanucka town	61	19 250	43	18	-	-	28	16 250	21	7	-	-
Tishomingo CCD	692	25 987	331	287	55	19	433	20 847	267	154	6	6
Tishomingo city	375	25 655	182	167	24	2	240	16 957	162	68	4	6
West Johnston CCD	448	26 161	211	177	60	-	241	19 063	174	56	8	3
Mannsville town	101	21 838	61	40	-	-	48	18 676	43	3	2	-
Mill Creek town	48	29 500	16	30	2	-	30	16 250	24	6	-	-
Ravia town	70	20 962	45	18	7	-	35	15 729	29	2	4	-
Kay County	8 231	30 431	3 159	3 244	1 567	261	5 450	19 617	3 692	1 476	240	42
Blackwell CCD	1 415	25 590	682	517	186	30	927	17 129	691	215	12	9
Blackwell city	1 209	25 202	597	437	152	23	812	16 704	620	176	7	9
Braman CCD	137	26 528	63	51	20	3	89	20 341	58	28	3	-
Braman town	45	23 750	26	11	5	3	34	21 667	19	15	-	-
Kaw City CCD	206	29 583	76	94	34	2	145	20 865	91	48	6	-
Kaw City city	66	30 000	29	28	7	2	46	17 917	31	13	2	-
Newkirk CCD	663	27 438	273	297	83	10	406	19 352	276	115	13	2
Kildare town	15	28 750	7	5	3	-	13	16 250	8	3	-	2
Newkirk city	379	28 984	155	171	48	5	251	19 315	172	66	13	-
Ponca City CCD	5 182	32 278	1 785	2 029	1 160	208	3 463	20 192	2 279	963	190	31

Table 11. **Earnings in 1999 of Full-Time, Year-Round Workers, by Sex: 2000**—Con.

[Data based on a sample (except Tables 65-68). For information on confidentiality protection, coverage, sampling error, and nonsampling error, see Appendix G. For location of definitions, see "How to Use This Census Report"]

State County County Subdivision Place	Male						Female					
			Earnings in 1999						Earnings in 1999			
	Workers with earnings	Median earnings in 1999 (dollars)	$1 to $24,999 or loss	$25,000 to $49,999	$50,000 to $99,999	$100,000 or more	Workers with earnings	Median earnings in 1999 (dollars)	$1 to $24,999 or loss	$25,000 to $49,999	$50,000 to $99,999	$100,000 or more
Kay County—Con.												
Ponca City CCD—Con.												
Ponca City city (part)	4 413	32 283	1 501	1 754	991	167	3 059	20 098	2 016	857	160	26
Tonkawa CCD	628	26 393	280	256	84	8	420	19 797	297	107	16	-
Tonkawa city	488	27 222	196	218	66	8	338	20 114	235	90	13	-
Kingfisher County	2 933	30 918	1 027	1 376	418	112	1 650	19 819	1 047	524	75	4
Hennessey CCD	796	30 548	306	335	109	46	431	17 750	326	86	19	-
Hennessey town	332	28 750	140	139	38	15	208	18 333	159	42	7	-
Kingfisher CCD	1 579	31 209	512	796	221	50	922	19 412	576	311	35	-
Dover town	69	24 583	36	25	6	2	42	18 636	31	11	-	-
Kingfisher city	858	31 818	288	412	134	24	531	17 750	318	184	29	-
Loyal town	18	32 500	8	8	2	-	9	20 625	8	1	-	-
Okarche-Cashion CCD	558	30 614	209	245	88	16	297	25 273	145	127	21	4
Cashion town (part)	87	29 792	38	40	9	-	73	22 188	37	31	3	2
Okarche town (part)	228	32 125	63	120	38	7	133	21 989	72	45	14	2
Piedmont city (part)	-	-	-	-	-	-	-	-	-	-	-	-
Kiowa County	1 698	25 552	815	685	164	34	1 055	19 497	715	282	57	1
Hobart CCD	683	25 585	323	279	76	5	472	20 556	306	134	32	-
Hobart city	584	24 821	295	225	59	5	430	20 345	275	123	32	-
Lone Wolf CCD	225	25 489	108	88	24	5	108	21 042	69	37	1	1
Lone Wolf town	63	25 972	28	31	4	-	47	21 750	31	15	-	1
Mountain View CCD	320	24 167	168	127	9	16	206	18 000	153	43	10	-
Gotebo town	51	25 694	23	26	2	-	38	22 500	24	12	2	-
Mountain View town	153	23 250	87	50	7	9	96	19 375	69	27	-	-
Roosevelt CCD	133	21 563	71	56	6	-	56	18 750	42	12	2	-
Cooperton town	3	11 875	3	-	-	-	-	-	-	-	-	-
Roosevelt town	55	24 583	28	26	1	-	22	20 000	15	5	2	-
Snyder CCD	337	27 350	145	135	49	8	213	17 604	145	56	12	-
Mountain Park town	47	23 750	25	20	2	-	27	25 625	12	10	5	-
Snyder city	232	26 324	107	90	27	8	167	17 386	118	42	7	-
Latimer County	1 409	27 449	632	591	146	40	901	19 577	643	239	19	-
Red Oak CCD	298	29 821	115	141	32	10	213	19 940	148	62	3	-
Fanshawe town (part)	-	-	-	-	-	-	-	-	-	-	-	-
Red Oak town	57	27 188	25	26	6	-	54	21 250	36	18	-	-
South Latimer CCD	358	27 600	168	154	27	9	249	20 947	160	75	14	-
Wilburton CCD	753	26 599	349	296	87	21	439	18 164	335	102	2	-
Wilburton city	292	22 917	166	115	6	5	234	18 684	175	59	-	-
Le Flore County	7 796	26 214	3 581	3 270	777	168	4 967	19 792	3 330	1 450	124	63
Arkoma CCD	346	25 000	173	142	15	16	248	16 739	205	42	1	-
Arkoma town	330	24 200	173	127	14	16	231	17 104	189	42	-	-
Pocola town (part)	15	41 250	-	15	-	-	16	11 000	16	-	-	-
Cameron CCD	617	26 719	259	294	47	17	401	20 128	270	127	4	-
Cameron town	51	27 679	21	29	-	1	31	17 321	28	3	-	-
Howe town (part)	-	-	-	-	-	-	2	31 250	-	2	-	-
Pocola town (part)	-	-	-	-	-	-	-	-	-	-	-	-
Poteau city (part)	5	32 917	2	3	-	-	2	26 250	-	2	-	-
Rock Island town (part)	57	26 875	24	21	8	4	34	16 500	26	8	-	-
Heavener CCD	1 360	22 581	770	429	135	26	703	18 313	492	190	17	4
Heavener city	513	19 848	339	142	32	-	272	18 487	197	70	5	-
Howe town (part)	111	20 724	72	29	8	2	60	18 333	40	20	-	-
Poteau city (part)	-	-	-	-	-	-	-	-	-	-	-	-
Panama-Bokoshe CCD	846	28 654	328	393	106	19	532	19 198	367	137	26	2
Bokoshe town	58	26 250	28	23	7	-	48	17 813	38	9	1	-
Panama town	195	27 260	74	104	15	2	116	17 679	92	18	6	-
Poteau city (part)	12	21 250	7	5	-	-	-	-	-	-	-	-
Shady Point town	129	23 906	68	52	9	-	79	18 036	55	20	4	-
Pocola CCD	797	30 101	280	418	91	8	470	20 890	312	150	8	-
Pocola town (part)	713	30 392	246	381	80	6	416	20 913	271	137	8	-
Rock Island town (part)	74	26 071	34	32	8	-	53	20 625	40	13	-	-
Poteau CCD	1 456	25 052	726	539	129	62	946	20 587	605	283	26	32
Poteau city (part)	1 318	24 613	670	475	121	52	859	20 625	543	258	26	32
South Le Flore CCD	57	22 292	33	22	2	-	65	20 875	45	15	5	-
Spiro CCD	1 286	26 736	543	605	136	2	884	20 081	573	282	14	15
Cowlington town	21	16 875	15	4	2	-	7	23 125	5	2	-	-
Fort Coffee town	77	26 094	28	34	15	-	60	22 344	31	29	-	-
Pocola town (part)	-	-	-	-	-	-	-	-	-	-	-	-
Poteau city (part)	-	-	-	-	-	-	-	-	-	-	-	-
Spiro town	326	23 716	182	110	34	-	233	16 694	172	57	-	4
Talihina CCD	336	23 553	179	119	36	2	271	21 150	167	90	12	2
Talihina town (part)	112	20 000	70	32	8	2	99	17 639	75	22	-	2
Wister CCD	695	27 083	290	309	80	16	447	19 349	294	134	11	8
Fanshawe town (part)	60	29 286	20	24	13	3	27	23 125	15	8	-	4
Le Flore town	21	22 083	13	6	-	2	15	23 125	9	6	-	-
Poteau city (part)	4	22 500	2	2	-	-	4	14 167	3	-	1	-
Talihina town (part)	10	19 167	6	2	2	-	16	15 000	11	5	-	-
Wister town	120	21 154	69	36	10	5	84	15 556	73	9	2	-
Lincoln County	5 857	28 647	2 302	2 630	785	140	3 606	20 099	2 432	1 064	109	1
Chandler CCD	1 444	30 350	526	614	263	41	899	20 111	647	222	29	1
Chandler city (part)	496	28 125	195	201	90	10	321	19 267	237	77	7	-
Davenport town	151	25 972	65	76	8	2	92	19 091	75	14	3	-
Kendrick town	20	17 000	14	-	6	-	19	13 750	19	-	-	-
Sparks town	17	16 875	13	4	-	-	5	12 083	5	-	-	-
Meeker CCD	1 401	30 767	483	702	192	24	862	22 282	495	342	25	-
Meeker town	141	31 146	53	78	9	1	112	21 500	64	48	-	-
Northeast Lincoln CCD	777	25 411	377	284	85	31	527	17 099	415	99	13	-
Stroud city (part)	473	26 076	218	183	43	29	325	18 250	244	71	10	-
Northwest Lincoln CCD	697	27 520	282	342	57	16	355	19 471	250	99	6	-
Agra town	57	24 375	30	24	-	3	15	12 344	12	3	-	-
Carney town	101	25 972	47	45	9	-	66	20 000	44	22	-	-
Chandler city (part)	3	21 250	3	-	-	-	-	-	-	-	-	-
Tryon town	64	28 382	21	37	6	-	43	18 125	36	7	-	-
Prague CCD	806	27 193	353	336	103	14	499	19 854	329	148	22	-

Table 11. **Earnings in 1999 of Full-Time, Year-Round Workers, by Sex: 2000**—Con.

[Data based on a sample (except Tables 65-68). For information on confidentiality protection, coverage, sampling error, and nonsampling error, see Appendix G.
For location of definitions, see "How to Use This Census Report"]

State County County Subdivision Place	Male						Female					
			Earnings in 1999						Earnings in 1999			
	Workers with earnings	Median earnings in 1999 (dollars)	$1 to $24,999 or loss	$25,000 to $49,999	$50,000 to $99,999	$100,000 or more	Workers with earnings	Median earnings in 1999 (dollars)	$1 to $24,999 or loss	$25,000 to $49,999	$50,000 to $99,999	$100,000 or more
Lincoln County—Con.												
Prague CCD—Con.												
Prague city	329	24 083	170	119	31	9	240	19 438	161	65	14	-
Wellston CCD	732	29 595	281	352	85	14	464	20 256	296	154	14	-
Chandler city (part)	3	70 625	-	-	3	-	3	21 250	3	-	-	-
Fallis town	9	27 083	2	7	-	-	-	-	-	-	-	-
Warwick town	43	26 250	19	19	5	-	33	27 946	14	16	3	-
Wellston town	147	24 911	74	55	16	2	112	20 000	70	41	1	-
Logan County	6 166	31 345	2 050	2 658	1 200	258	4 171	22 677	2 329	1 530	294	18
Crescent CCD	576	26 967	240	259	74	3	359	21 205	236	104	15	4
Cimarron City town (part)	19	30 938	4	11	4	-	10	9 583	8	2	-	-
Crescent city	205	25 602	96	86	23	-	148	21 121	101	40	3	4
Guthrie city (part)	-	-	-	-	-	-	-	-	-	-	-	-
East Logan CCD	556	29 015	220	245	63	28	303	21 179	184	106	13	-
Coyle town	55	21 406	31	19	5	-	44	18 750	31	13	-	-
Langston town	42	23 750	24	14	4	-	49	20 417	33	13	3	-
Meridian town	6	29 167	1	5	-	-	9	25 893	2	7	-	-
Guthrie CCD	4 816	32 245	1 512	2 040	1 037	227	3 385	23 220	1 842	1 270	259	14
Cashion town (part)	38	40 833	6	20	10	2	20	27 500	6	13	1	-
Cedar Valley city	12	60 833	3	-	7	2	9	41 250	-	6	3	-
Cimarron City town (part)	-	-	-	-	-	-	-	-	-	-	-	-
Guthrie city (part)	1 552	27 948	633	643	236	40	1 357	21 186	860	437	60	-
North Logan CCD	218	29 333	78	114	26	-	124	23 750	67	50	7	-
Marshall town	37	27 188	15	19	3	-	16	19 167	9	5	2	-
Mulhall town	42	30 500	15	22	5	-	37	21 875	27	7	3	-
Orlando town	30	30 000	12	14	4	-	16	27 500	6	10	-	-
Love County	1 704	30 024	662	760	245	37	1 047	20 578	685	306	49	7
East Love CCD	1 361	30 224	524	634	177	26	836	20 728	539	246	49	2
Marietta city	376	25 966	171	160	42	3	295	19 760	202	68	25	-
Thackerville town	113	29 375	50	44	19	-	52	18 611	37	9	6	-
West Love CCD	343	29 219	138	126	68	11	211	20 043	146	60	-	5
Leon town	14	22 000	8	3	3	-	8	17 500	6	2	-	-
McClain County	5 614	31 062	1 919	2 373	1 134	188	3 657	21 506	2 271	1 128	224	34
Blanchard CCD	2 490	33 056	694	1 111	607	78	1 602	22 699	928	536	126	12
Blanchard city (part)	507	31 875	159	252	70	26	326	23 182	179	115	28	4
Cole town (part)	74	29 821	14	46	12	2	68	19 167	44	21	3	-
Dibble town (part)	46	30 000	16	28	2	-	32	13 929	28	4	-	-
Newcastle city (part)	1 190	35 364	314	484	360	32	714	22 287	405	252	57	-
East McClain CCD	173	24 013	94	73	6	-	111	21 458	70	36	5	-
Byars town	33	27 188	13	18	2	-	17	20 179	15	2	-	-
Rosedale town	-	-	-	-	-	-	7	16 750	7	-	-	-
Purcell CCD	2 951	30 016	1 131	1 189	521	110	1 944	20 462	1 273	556	93	22
Cole town (part)	15	24 583	8	5	2	-	11	16 750	7	4	-	-
Dibble town (part)	20	28 750	8	4	8	-	6	18 750	6	-	-	-
Goldsby town	245	33 281	85	87	60	13	174	23 750	96	70	8	-
Newcastle city (part)	122	52 381	27	14	62	19	62	21 964	34	20	8	-
Purcell city (part)	1 012	25 494	489	396	103	24	787	18 919	560	188	31	8
Washington town	106	31 429	39	52	14	1	71	20 089	51	20	-	-
Wayne town	96	26 667	42	41	10	3	44	14 500	38	6	-	-
McCurtain County	5 381	26 528	2 468	2 030	772	111	3 340	17 869	2 395	791	136	18
Broken Bow CCD	1 889	25 869	891	697	279	22	1 192	17 234	928	231	31	2
Broken Bow city	509	20 398	283	150	76	-	374	17 155	321	53	-	-
Idabel city (part)	-	-	-	-	-	-	-	-	-	-	-	-
Idabel CCD	1 515	26 615	700	523	231	61	983	18 479	673	275	30	5
Garvin town	27	23 125	18	9	-	-	23	19 375	14	9	-	-
Idabel city (part)	990	24 182	513	305	121	51	648	16 958	488	140	20	-
North McCurtain CCD	435	26 688	204	162	60	9	266	17 344	198	51	17	-
Smithville town	9	21 875	5	-	4	-	7	16 250	7	-	-	-
Southeast McCurtain CCD	436	23 409	232	131	60	13	255	19 053	164	68	21	2
Haworth town	43	27 083	19	16	8	-	11	26 250	4	7	-	-
Valliant CCD	821	27 429	359	356	100	6	487	20 327	313	136	31	7
Millerton town	60	30 577	15	40	5	-	28	15 000	20	5	3	-
Valliant town	101	24 125	54	33	14	-	63	17 344	44	13	6	-
Wright City CCD	285	31 801	82	161	42	-	157	15 391	119	30	6	2
Wright City town	116	30 694	33	72	11	-	72	13 667	57	11	2	2
McIntosh County	2 667	27 998	1 140	1 065	362	100	2 029	19 030	1 297	585	124	23
Checotah CCD	1 573	30 318	628	646	225	74	1 236	19 271	793	328	101	14
Checotah city	390	26 094	181	120	63	26	373	17 298	290	64	19	-
Duchess Landing CDP	6	13 750	6	-	-	-	15	30 156	7	8	-	-
Eufaula city (part)	-	-	-	-	-	-	-	-	-	-	-	-
Rentiesville town	4	6 250	4	-	-	-	13	36 250	5	3	3	2
Shady Grove CDP	51	23 125	30	15	6	-	45	22 734	37	-	8	-
Texanna CDP	279	30 494	131	88	50	10	262	15 875	184	41	31	6
Eufaula CCD	638	26 389	279	261	74	24	529	19 280	323	174	23	9
Eufaula city (part)	307	25 673	143	119	34	11	264	19 405	167	83	14	-
Stidham town	6	23 750	6	-	-	-	2	13 750	2	-	-	-
Hanna CCD	140	21 500	84	44	12	-	96	14 688	80	16	-	-
Hanna town	17	18 542	14	3	-	-	16	16 071	14	2	-	-
Hitchita-Pierce CCD	316	27 955	149	114	51	2	168	21 750	101	67	-	-
Eufaula city (part)	-	-	-	-	-	-	-	-	-	-	-	-
Hitchita town	11	18 750	6	5	-	-	8	12 500	8	-	-	-
Major County	1 545	28 078	641	648	196	60	896	17 658	616	252	25	3
East Major CCD	661	27 474	282	292	70	17	323	18 618	221	89	13	-
Ames town	39	26 563	17	18	4	-	28	18 750	25	3	-	-
Cleo Springs town	89	25 781	42	42	2	3	43	15 893	31	10	2	-
Meno town	38	30 500	11	21	6	-	21	19 688	17	4	-	-
Ringwood city	92	26 250	46	42	2	2	42	18 750	26	14	2	-
Fairview CCD	884	28 622	359	356	126	43	573	17 371	395	163	12	3
Fairview city	493	31 141	169	217	91	16	371	17 279	267	104	-	-

Table 11. **Earnings in 1999 of Full-Time, Year-Round Workers, by Sex: 2000**—Con.

[Data based on a sample (except Tables 65-68). For information on confidentiality protection, coverage, sampling error, and nonsampling error, see Appendix G.
For location of definitions, see "How to Use This Census Report"]

State County County Subdivision Place	Male						Female					
			Earnings in 1999						Earnings in 1999			
	Workers with earnings	Median earnings in 1999 (dollars)	$1 to $24,999 or loss	$25,000 to $49,999	$50,000 to $99,999	$100,000 or more	Workers with earnings	Median earnings in 1999 (dollars)	$1 to $24,999 or loss	$25,000 to $49,999	$50,000 to $99,999	$100,000 or more
Marshall County	2 059	25 201	1 018	783	203	55	1 327	19 932	878	335	98	16
North Marshall CCD	1 176	24 318	618	426	102	30	731	20 417	488	190	41	12
Kingston town (part)	-	-	-	-	-	-	-	-	-	-	-	-
Madill city	497	22 420	298	142	35	22	284	18 203	207	59	11	7
Oakland town	103	23 625	57	42	4	-	82	14 375	57	19	6	-
South Marshall CCD	883	26 526	400	357	101	25	596	19 429	390	145	57	4
Kingston town (part)	188	25 278	93	77	16	2	137	18 403	99	33	5	-
Woodville town	9	15 625	6	3	-	-	4	18 750	4	-	-	-
Mayes County	6 987	31 668	2 386	3 295	1 120	186	4 089	20 573	2 719	1 279	83	8
Adair CCD	1 180	32 045	416	519	218	27	767	22 732	447	299	19	2
Adair town	137	31 313	34	84	19	-	80	17 500	55	23	-	2
East Mayes CCD	1 275	30 799	432	627	196	20	734	18 634	537	181	16	-
Disney town	26	36 250	9	13	2	2	27	25 750	12	15	-	-
Grand Lake Towne town	18	35 000	8	7	-	3	7	31 250	1	6	-	-
Hoot Owl town	-	-	-	-	-	-	-	-	-	-	-	-
Langley town	95	26 250	44	45	4	2	66	16 731	52	13	1	-
Pensacola town	10	19 583	6	4	-	-	10	23 750	5	5	-	-
Pump Back CDP (part)	16	36 429	2	14	-	-	17	19 625	11	6	-	-
Salina town	252	26 552	108	115	25	4	141	17 292	117	24	-	-
Spavinaw town	71	24 028	39	21	7	4	44	17 750	34	10	-	-
Strang town	11	31 875	2	7	2	-	7	25 625	3	4	-	-
Wickliffe CDP	28	35 833	7	21	-	-	9	16 250	9	-	-	-
Locust Grove CCD	1 327	27 923	570	596	143	18	704	20 465	455	238	11	-
Ballou CDP	8	23 750	8	-	-	-	18	50 455	7	-	11	-
Cedar Crest CDP	22	44 167	7	6	-	9	41	21 979	23	18	-	-
Iron Post CDP	28	33 750	5	23	-	-	7	11 250	7	-	-	-
Locust Grove town	166	25 500	81	81	4	-	110	16 389	90	20	-	-
Murphy CDP	43	29 125	15	28	-	-	14	12 500	14	-	-	-
Pump Back CDP (part)	-	-	-	-	-	-	-	-	-	-	-	-
Sams Corner CDP	38	34 412	6	24	8	-	29	20 368	29	-	-	-
Snake Creek CDP	55	23 194	34	21	-	-	31	11 328	31	-	-	-
Pryor Creek CCD	3 205	33 557	968	1 553	563	121	1 884	20 762	1 280	561	37	6
Chouteau town	365	31 750	118	176	58	13	246	19 559	155	90	1	-
Mazie CDP	15	9 375	10	5	-	-	14	26 250	7	7	-	-
Pin Oak Acres CDP	88	32 500	20	55	8	5	43	19 750	22	6	15	-
Pryor Creek city	1 547	33 547	449	718	333	47	881	20 737	615	258	2	6
Sportsmen Acres town	46	30 909	10	30	6	-	26	21 000	16	7	3	-
Sportsmen Acres Community CDP	-	-	-	-	-	-	-	-	-	-	-	-
Murray County	2 138	28 381	904	936	268	30	1 385	19 727	982	337	56	10
East Murray CCD	1 307	29 158	573	548	163	23	856	20 436	604	206	36	10
Hickory town	12	23 125	9	3	-	-	4	13 750	4	-	-	-
Sulphur city	760	28 712	337	351	62	10	576	19 438	416	127	23	10
West Murray CCD	831	27 530	331	388	105	7	529	18 551	378	131	20	-
Davis city (part)	373	27 266	143	179	51	-	270	16 667	215	52	3	-
Dougherty town	47	16 042	37	8	2	-	21	16 875	13	8	-	-
Muskogee County	10 789	28 670	4 408	4 541	1 624	216	7 518	20 457	4 705	2 417	325	71
Boynton CCD	116	27 750	43	57	16	-	94	23 864	52	35	4	3
Boynton town	29	25 417	14	7	8	-	26	15 417	18	5	-	3
Council Hill town	16	37 917	6	7	3	-	4	37 500	-	4	-	-
Haskell CCD	583	26 432	264	263	46	10	389	19 522	255	127	5	2
Haskell town	292	26 413	133	139	18	2	193	19 926	133	53	5	2
Muskogee CCD	8 537	28 911	3 467	3 522	1 342	206	6 076	20 687	3 787	1 970	271	48
Braggs town	61	20 938	37	20	4	-	31	20 938	21	10	-	-
Fort Gibson town (part)	727	30 325	276	313	138	-	532	21 525	307	184	41	-
Muskogee city (part)	5 623	28 208	2 353	2 267	857	146	4 266	20 316	2 706	1 378	140	42
River Bottom CDP	69	23 125	36	26	7	-	17	19 375	17	-	-	-
Sand Hills CDP	65	29 028	21	36	8	-	36	24 091	22	14	-	-
Sour John CDP	8	38 750	-	4	4	-	5	11 250	5	-	-	-
Taft town	36	20 417	25	10	1	-	29	17 813	19	8	-	2
Muskogee Southwest CCD	693	30 809	254	319	120	-	420	22 500	227	150	25	18
Muskogee city (part)	12	4 643	12	-	-	-	18	25 769	5	13	-	-
Oktaha town	51	23 958	28	16	7	-	32	21 250	22	10	-	-
Summit town	17	16 563	12	2	3	-	6	11 875	6	-	-	-
Wainwright town	19	21 250	12	7	-	-	17	17 292	13	4	-	-
Porum CCD	310	26 481	139	145	26	-	197	16 813	142	51	4	-
Porum town	82	25 357	40	32	10	-	50	18 333	34	16	-	-
Simms CDP	32	26 500	13	15	4	-	13	13 750	10	1	2	-
Warner CCD	355	29 196	156	148	51	-	201	18 578	145	54	2	-
Warner town	180	24 479	95	66	19	-	111	14 960	80	31	-	-
Webbers Falls CCD	195	27 232	85	87	23	-	141	17 404	97	30	14	-
Webbers Falls town	75	22 813	41	28	6	-	69	17 031	50	14	5	-
Noble County	2 292	32 224	772	1 035	373	112	1 446	21 235	927	445	63	11
Billings CCD	143	30 662	58	62	23	-	101	17 019	81	20	-	-
Billings town	86	26 250	41	40	5	-	61	17 750	49	12	-	-
East Noble CCD	527	30 031	220	219	84	4	341	20 850	207	116	18	-
Marland town	39	26 563	17	19	3	-	30	18 000	24	6	-	-
Morrison town	112	31 618	36	57	17	2	74	17 045	58	12	4	-
Red Rock town	34	23 750	20	14	-	-	15	16 875	13	2	-	-
Perry CCD	1 622	33 420	494	754	266	108	1 004	21 560	639	309	45	11
Perry city	1 025	30 485	368	471	149	37	662	22 039	413	212	32	5
Nowata County	1 796	27 047	776	780	221	19	1 175	19 371	857	278	36	4
Alluwe CCD	166	30 441	57	99	10	-	105	19 010	82	21	2	-
New Alluwe town	16	23 750	9	6	1	-	13	18 438	9	4	-	-
Lenapah-Delaware CCD	308	29 554	115	146	41	6	175	20 956	114	53	8	-
Delaware town	79	27 917	30	45	2	2	43	18 125	33	8	2	-
Lenapah town	44	31 250	16	20	6	2	32	22 000	21	9	2	-
Nowata CCD	904	25 540	433	351	110	10	650	18 920	498	126	24	2
Nowata city	517	26 556	228	219	64	6	432	18 989	315	93	24	-
South Coffeyville-Wann CCD	418	28 684	171	184	60	3	245	20 474	163	78	2	2
South Coffeyville town	157	29 107	69	59	28	1	98	20 179	67	31	-	-
Wann town	21	26 250	9	12	-	-	10	21 250	8	-	-	2

Table 11. **Earnings in 1999 of Full-Time, Year-Round Workers, by Sex: 2000**—Con.

[Data based on a sample (except Tables 65-68). For information on confidentiality protection, coverage, sampling error, and nonsampling error, see Appendix G.
For location of definitions, see "How to Use This Census Report"]

State County County Subdivision Place	Male						Female					
			Earnings in 1999						Earnings in 1999			
	Workers with earnings	Median earnings in 1999 (dollars)	$1 to $24,999 or loss	$25,000 to $49,999	$50,000 to $99,999	$100,000 or more	Workers with earnings	Median earnings in 1999 (dollars)	$1 to $24,999 or loss	$25,000 to $49,999	$50,000 to $99,999	$100,000 or more
Okfuskee County	1 735	24 129	902	613	182	38	1 079	17 819	787	268	15	9
Boley CCD	201	23 906	104	64	33	-	68	20 278	48	16	4	-
Boley town	147	21 875	81	38	28	-	38	20 625	24	14	-	-
Okemah CCD	960	22 778	528	314	100	18	698	17 394	531	156	6	5
Bearden town	16	21 429	11	5	-	-	4	11 667	4	-	-	-
Castle town	16	16 250	16	-	-	-	21	16 563	18	3	-	-
Okemah city	388	21 905	227	108	37	16	352	15 375	276	71	-	5
Weleetka town (part)	-	-	-	-	-	-	-	-	-	-	-	-
Paden CCD	265	26 563	115	118	22	10	143	20 813	95	46	-	2
Paden town	64	24 444	34	22	8	-	51	20 972	37	14	-	-
Weleetka CCD	309	24 911	155	117	27	10	170	16 324	113	50	5	2
Clearview town	4	62 500	2	-	-	2	2	16 250	2	-	-	-
Weleetka town (part)	105	23 542	56	42	4	3	76	15 227	52	20	2	2
Oklahoma County	124 450	31 660	42 359	50 788	24 449	6 854	89 235	24 279	46 334	34 307	7 534	1 060
Oklahoma City CCD	124 450	31 660	42 359	50 788	24 449	6 854	89 235	24 279	46 334	34 307	7 534	1 060
Arcadia town	38	22 500	21	15	2	-	17	25 625	7	10	-	-
Bethany city	3 525	30 180	1 294	1 504	645	82	2 777	24 747	1 408	1 281	82	6
Choctaw city	2 064	36 540	507	935	540	82	1 506	27 914	599	729	178	-
Del City city	4 039	28 806	1 539	1 908	563	29	2 952	21 997	1 759	1 046	147	-
Edmond city	14 101	46 833	2 630	4 732	4 636	2 103	9 402	28 231	3 707	4 309	1 178	208
Forest Park town	182	37 000	47	67	57	11	183	28 250	80	64	39	-
Harrah city	923	35 625	243	477	184	19	634	24 487	325	284	21	4
Jones town	446	31 406	148	213	71	14	292	23 393	164	113	15	-
Lake Aluma town	29	100 000+	1	5	5	18	15	31 250	2	9	4	-
Luther town	110	27 083	45	41	17	7	84	20 208	57	27	-	-
Midwest City city	10 387	31 276	3 376	5 154	1 730	127	7 598	22 543	4 366	2 723	487	22
Nichols Hills city	797	89 944	66	121	234	376	450	39 643	111	211	78	50
Nicoma Park city	452	30 339	166	229	57	-	279	20 417	163	89	23	4
Oklahoma City city (part)	79 778	30 341	30 041	31 874	14 156	3 707	57 671	23 635	30 854	21 336	4 783	698
Smith Village town	8	16 250	7	1	-	-	8	30 833	3	5	-	-
Spencer city	563	30 199	214	287	62	-	405	21 153	275	97	33	-
The Village city	2 126	32 204	642	1 113	362	9	1 688	24 896	850	675	145	18
Valley Brook town	120	21 071	86	31	3	-	69	17 569	57	11	1	-
Warr Acres city	1 965	31 127	668	842	390	65	1 373	24 081	731	496	128	18
Woodlawn Park town	31	46 250	6	12	8	5	14	33 333	4	6	4	-
Okmulgee County	6 217	29 935	2 384	2 698	1 031	104	4 112	20 861	2 585	1 355	160	12
Beggs CCD	1 314	31 813	434	597	243	40	756	25 039	376	342	29	9
Beggs city (part)	189	26 250	82	85	22	-	117	22 639	67	42	8	-
Liberty town (part)	21	28 750	10	9	2	-	16	26 667	6	10	-	-
Winchester town	73	34 792	21	39	11	2	54	20 833	31	21	2	-
Henryetta CCD	1 702	29 681	649	810	236	7	1 171	18 384	799	340	32	-
Dewar town	157	27 625	69	82	6	-	101	18 036	68	32	1	-
Grayson town	18	20 250	18	-	-	-	9	19 375	5	4	-	-
Henryetta city	807	28 661	322	370	115	-	586	14 268	414	163	9	-
Hoffman town	17	17 083	13	4	-	-	23	20 250	16	7	-	-
Schulter town	98	31 667	29	49	18	2	69	20 417	55	10	4	-
Morris CCD	583	30 302	219	265	86	13	368	21 083	220	130	15	3
Morris city (part)	207	28 295	81	97	27	2	154	20 938	92	60	2	-
Okmulgee CCD	2 618	27 690	1 082	1 026	466	44	1 817	20 153	1 190	543	84	-
Beggs city (part)	2	16 250	2	-	-	-	11	21 250	11	-	-	-
Morris city (part)	-	-	-	-	-	-	-	-	-	-	-	-
Okmulgee city	1 684	26 105	777	621	262	24	1 292	19 722	844	376	72	-
Osage County	8 347	31 148	2 872	3 762	1 478	235	5 219	23 652	2 830	2 045	295	49
Barnsdall CCD	608	31 983	194	299	110	5	298	20 357	188	107	3	-
Avant town	84	32 500	33	35	16	-	36	16 250	30	6	-	-
Barnsdall city	196	31 731	58	103	34	1	115	18 472	83	32	-	-
Skiatook town (part)	-	-	-	-	-	-	-	-	-	-	-	-
Fairfax CCD	305	25 625	147	103	38	17	218	22 625	128	73	7	10
Burbank town (part)	-	-	-	-	-	-	-	-	-	-	-	-
Fairfax town	167	26 518	75	76	13	3	129	21 250	80	40	3	6
Hominy CCD	1 224	22 232	683	427	102	12	552	22 183	343	173	21	15
Hominy city	352	25 476	172	140	35	5	266	22 073	172	73	8	13
Osage town	34	26 500	11	22	1	-	20	30 000	9	4	5	2
Skiatook town (part)	-	-	-	-	-	-	-	-	-	-	-	-
Wynona town	104	23 750	56	37	11	-	55	16 932	36	15	4	-
McCord-Braden CCD	617	39 779	142	259	206	10	374	23 281	209	131	33	1
McCord CDP	356	36 429	91	148	111	6	211	20 927	141	66	4	-
Ponca City city (part)	-	-	-	-	-	-	-	-	-	-	-	-
Northwest Osage CCD	306	31 486	107	150	41	8	158	19 091	113	41	4	-
Burbank town (part)	20	25 000	10	10	-	-	9	21 250	7	2	-	-
Foraker town	4	38 750	-	4	-	-	3	18 750	3	-	-	-
Grainola town	6	43 750	-	4	2	-	8	10 833	8	-	-	-
Shidler city	96	31 932	26	55	12	3	52	17 143	43	9	-	-
Webb City town	13	29 583	2	11	-	-	1	8 750	1	-	-	-
Pawhuska CCD	1 336	25 788	639	513	136	48	840	20 263	523	279	37	1
Bartlesville city (part)	-	-	-	-	-	-	-	-	-	-	-	-
Pawhuska city	578	25 682	277	228	61	12	415	17 690	283	108	24	-
Southeast Osage CCD	3 951	35 346	960	2 011	845	135	2 779	25 582	1 326	1 241	190	22
Prue town	64	26 667	24	40	-	-	60	20 833	43	17	-	-
Sand Springs city (part)	85	50 625	5	35	45	-	23	31 250	5	18	-	-
Skiatook town (part)	615	29 838	177	321	94	23	457	21 449	268	189	-	-
Tulsa city (part)	805	36 336	204	391	174	36	880	26 770	360	443	70	7
Ottawa County	5 232	25 725	2 511	2 158	474	89	3 657	18 879	2 557	992	85	23
Afton-Fairland CCD	667	26 213	317	308	40	2	418	19 565	293	113	6	6
Afton town	152	22 361	85	60	7	-	90	16 964	73	14	2	1
Fairland town	151	28 155	61	83	7	-	122	15 208	109	13	-	-
Miami CCD	2 993	25 544	1 463	1 177	272	81	2 249	19 978	1 494	679	61	15
Commerce city	348	25 104	173	157	18	-	302	18 466	240	62	-	-
Dotyville CDP	-	-	-	-	-	-	6	41 250	-	6	-	-
Miami city	1 956	24 273	1 003	712	177	64	1 426	19 684	951	426	34	15
Narcissa CDP	15	20 625	9	4	2	-	13	22 083	7	4	2	-
North Miami town	67	26 806	27	38	2	-	39	17 708	27	12	-	-
Picher-Peoria CCD	1 054	25 357	511	425	112	6	672	17 327	504	153	13	2

Table 11. **Earnings in 1999 of Full-Time, Year-Round Workers, by Sex: 2000**—Con.

[Data based on a sample (except Tables 65-68). For information on confidentiality protection, coverage, sampling error, and nonsampling error, see Appendix G.
For location of definitions, see "How to Use This Census Report"]

State County County Subdivision Place	Male						Female					
			Earnings in 1999						Earnings in 1999			
	Workers with earnings	Median earnings in 1999 (dollars)	$1 to $24,999 or loss	$25,000 to $49,999	$50,000 to $99,999	$100,000 or more	Workers with earnings	Median earnings in 1999 (dollars)	$1 to $24,999 or loss	$25,000 to $49,999	$50,000 to $99,999	$100,000 or more
Ottawa County—Con.												
Picher-Peoria CCD—Con.												
Cardin town	24	23 125	15	9	-	-	4	13 750	4	-	-	-
Peoria town	42	25 000	21	15	6	-	20	21 250	17	3	-	-
Picher city	230	22 321	136	76	18	-	129	15 947	106	21	-	2
Quapaw town	135	25 625	67	60	8	-	79	17 279	62	15	2	-
Wyandotte CCD	518	26 573	220	248	50	-	318	16 625	266	47	5	-
Wyandotte town	59	25 938	28	29	2	-	31	15 625	25	6	-	-
Pawnee County	3 026	29 946	1 091	1 390	488	57	1 863	21 069	1 138	636	76	13
Cleveland CCD	2 156	30 819	753	992	370	41	1 299	21 195	773	466	50	10
Cleveland city	511	30 099	210	194	97	10	342	19 122	230	97	13	2
Hallett town	22	41 250	5	6	9	2	6	51 250	2	-	2	2
Jennings town	71	28 295	24	45	2	-	27	24 375	14	11	2	-
Mannford town (part)	5	70 417	-	2	3	-	-	-	-	-	-	-
Mule Barn town	-	-	-	-	-	-	-	-	-	-	-	-
Oak Grove town	3	35 625	1	2	-	-	2	21 250	2	-	-	-
Shady Grove town	14	46 250	4	4	6	-	3	40 625	1	2	-	-
Terlton town	13	31 458	3	9	1	-	6	20 000	6	-	-	-
Westport town	60	36 667	17	22	18	3	52	32 083	13	33	4	2
Pawnee CCD	870	27 654	338	398	118	16	564	20 794	365	170	26	3
Blackburn town	6	28 750	2	4	-	-	4	5 000	4	-	-	-
Maramec town	20	19 167	14	4	2	-	9	12 083	9	-	-	-
Pawnee city	304	28 182	111	154	37	2	265	20 139	180	73	9	3
Quay town (part)	4	37 500	-	4	-	-	-	-	-	-	-	-
Ralston town	34	22 500	19	10	3	2	22	23 750	11	11	-	-
Skedee town	9	25 938	3	6	-	-	14	11 944	14	-	-	-
Payne County	11 248	31 132	4 148	4 420	2 228	452	7 094	21 113	4 399	2 266	384	45
Cushing CCD	1 938	28 892	769	788	347	34	1 147	17 772	888	238	21	-
Cushing city	1 239	26 710	534	520	166	19	742	17 711	580	162	-	-
Drumright city (part)	7	36 250	-	7	-	-	3	18 125	3	-	-	-
Ripley town	54	26 500	24	26	4	-	33	15 250	32	1	-	-
Stillwater CCD	8 889	31 666	3 225	3 419	1 836	409	5 697	21 992	3 327	1 968	357	45
Glencoe town	105	24 219	55	47	3	-	95	20 938	59	36	-	-
Perkins town	403	26 553	181	187	35	-	348	20 761	238	108	2	-
Stillwater city	5 747	31 623	2 118	2 145	1 202	282	3 743	22 312	2 150	1 287	272	34
Yale CCD	421	28 750	154	213	45	9	250	18 636	184	60	6	-
Quay town (part)	5	24 375	3	2	-	-	-	-	-	-	-	-
Yale city	210	26 630	90	94	25	1	131	15 813	106	25	-	-
Pittsburg County	7 045	28 470	2 842	2 953	1 045	205	4 661	19 886	3 027	1 386	221	27
Kiowa-Pittsburg CCD	332	25 750	157	140	31	4	212	19 600	139	57	14	2
Ashland town	11	24 375	6	5	-	-	-	-	-	-	-	-
Kiowa town	97	22 188	50	42	3	2	68	20 000	43	15	8	2
Pittsburg town	48	25 833	22	24	2	-	14	17 500	11	3	-	-
McAlester CCD	4 347	29 799	1 692	1 803	683	169	2 842	19 831	1 831	872	122	17
Alderson town	34	23 750	17	17	-	-	15	17 292	13	2	-	-
Krebs city	356	27 321	165	152	36	3	267	17 235	194	66	7	-
McAlester city	2 925	29 502	1 143	1 175	457	150	1 869	19 455	1 237	544	73	15
Savanna town	144	25 568	67	63	14	-	83	21 042	50	26	5	2
North Central Pittsburg CCD	653	27 645	270	258	107	18	418	21 667	262	133	19	4
Canadian town	29	21 750	18	6	5	-	17	27 188	5	10	2	-
Crowder town	48	25 833	22	22	2	2	52	17 115	34	18	-	-
Indianola town	30	23 750	15	13	2	-	17	24 375	9	6	2	-
Longtown CDP (part)	38	29 000	16	16	6	-	12	26 250	4	8	-	-
Northwest Pittsburg CCD	399	27 443	178	170	45	6	274	21 087	161	94	17	2
Quinton CCD	536	28 393	217	220	91	8	425	17 893	315	83	27	-
Longtown CDP (part)	219	29 750	67	110	40	2	196	19 333	140	37	19	-
Quinton town	118	28 056	53	51	10	4	101	16 797	77	21	3	-
Twin Cities CCD	778	26 713	328	362	88	-	490	20 291	319	147	22	2
Haileyville city	125	29 688	53	61	11	-	90	22 500	52	36	-	2
Hartshorne city	332	25 705	155	148	29	-	179	18 603	128	47	4	-
Pontotoc County	5 778	26 785	2 537	2 397	665	179	4 406	18 939	2 940	1 313	131	22
Ada CCD	3 361	27 054	1 434	1 367	422	138	2 717	18 850	1 788	838	81	10
Ada city (part)	2 283	25 203	1 126	788	266	103	1 928	17 661	1 309	540	69	10
Northeast Pontotoc CCD	886	25 174	438	315	121	12	619	18 911	414	184	14	7
Ada city (part)	-	-	-	-	-	-	-	-	-	-	-	-
Allen town (part)	116	21 429	67	36	13	-	108	16 818	83	25	-	-
Byng town (part)	213	27 422	91	84	32	6	129	20 179	71	48	8	2
Francis town	52	25 417	25	25	2	-	37	18 393	30	7	-	-
Northwest Pontotoc CCD	806	26 514	360	371	57	18	566	19 286	389	161	16	-
Ada city (part)	-	-	-	-	-	-	-	-	-	-	-	-
Byng town (part)	2	33 750	-	2	-	-	3	11 250	3	-	-	-
South Central Pontotoc CCD	135	29 702	45	74	12	4	83	23 281	47	30	6	-
Ada city (part)	3	51 250	-	-	3	-	3	28 750	-	3	-	-
Fitzhugh town (part)	-	-	-	-	-	-	-	-	-	-	-	-
Southeast Pontotoc CCD	378	26 364	171	165	35	7	282	19 009	212	58	7	5
Ada city (part)	-	-	-	-	-	-	-	-	-	-	-	-
Stonewall town	52	20 500	40	10	2	-	39	14 792	33	6	-	-
Southwest Pontotoc CCD	212	29 500	89	105	18	-	139	17 396	90	42	7	-
Ada city (part)	-	-	-	-	-	-	-	-	-	-	-	-
Fitzhugh town (part)	32	31 875	10	17	5	-	18	27 500	6	10	2	-
Roff town	107	30 125	42	58	7	-	57	15 250	46	6	5	-
Pottawatomie County	11 012	31 104	3 742	5 275	1 673	322	7 337	21 460	4 383	2 528	363	63
Maud CCD	309	30 243	124	147	36	2	194	19 048	124	55	15	-
Maud city (part)	94	26 250	44	49	1	-	79	15 156	56	21	2	-
St. Louis town	33	23 438	19	11	2	1	19	20 250	14	3	2	-
Shawnee CCD	10 223	31 361	3 417	4 894	1 599	313	6 814	21 628	4 043	2 375	333	63
Bethel Acres town	543	37 390	147	263	124	9	383	24 185	199	168	16	-
Brooksville town	8	51 250	3	-	5	-	6	38 750	2	4	-	-
Earlsboro town	91	30 956	35	47	9	-	31	15 865	30	1	-	-
Johnson town	27	29 844	6	17	4	-	28	25 417	13	13	2	-
McLoud town	494	30 431	177	209	105	3	340	20 667	211	107	22	-
Macomb town	10	25 000	5	5	-	-	7	18 125	7	-	-	-

Table 11. **Earnings in 1999 of Full-Time, Year-Round Workers, by Sex: 2000**—Con.

[Data based on a sample (except Tables 65-68). For information on confidentiality protection, coverage, sampling error, and nonsampling error, see Appendix G.
For location of definitions, see "How to Use This Census Report"]

State County County Subdivision Place	Male						Female					
			Earnings in 1999						Earnings in 1999			
	Workers with earnings	Median earnings in 1999 (dollars)	$1 to $24,999 or loss	$25,000 to $49,999	$50,000 to $99,999	$100,000 or more	Workers with earnings	Median earnings in 1999 (dollars)	$1 to $24,999 or loss	$25,000 to $49,999	$50,000 to $99,999	$100,000 or more
Pottawatomie County—Con.												
Shawnee CCD—Con.												
Oklahoma City city (part)	8	41 250	-	8	-	-	11	8 750	11	-	-	-
Pink town	229	29 306	86	119	22	2	148	20 952	100	44	1	3
Shawnee city	4 390	29 792	1 619	2 004	589	178	3 134	20 768	1 927	1 011	157	39
Tecumseh city	933	26 250	414	455	48	16	621	20 820	375	207	33	6
Tribbey town (part)	2	33 750	-	2	-	-	-	-	-	-	-	-
Wanette-Asher CCD	480	27 606	201	234	38	7	329	20 443	216	98	15	-
Asher town	45	29 750	16	25	4	-	31	17 344	21	10	-	-
Tribbey town (part)	48	30 769	14	32	2	-	44	21 875	23	19	2	-
Wanette town	56	21 731	40	14	2	-	21	14 583	17	4	-	-
Pushmataha County	1 565	25 509	754	564	203	44	1 091	17 473	778	282	19	12
Antlers CCD	778	23 971	403	261	99	15	613	16 983	441	152	12	8
Antlers city	282	23 958	146	101	30	5	219	16 688	166	40	7	6
Finley-Rattan CCD	379	27 898	136	171	57	15	235	19 911	158	72	3	2
Clayton town (part)	-	-	-	-	-	-	-	-	-	-	-	-
Rattan town	42	30 833	13	29	-	-	28	24 500	15	13	-	-
North Pushmataha CCD	408	23 804	215	132	47	14	243	17 548	179	58	4	2
Albion town	9	33 438	3	6	-	-	7	13 125	7	-	-	-
Clayton town (part)	82	23 750	45	23	7	7	50	15 556	37	11	-	2
Roger Mills County	661	22 224	369	238	50	4	359	19 821	233	111	11	4
Cheyenne CCD	390	22 500	215	132	39	4	250	19 500	166	72	8	4
Cheyenne town	127	25 156	63	49	13	2	84	17 500	61	18	5	-
Reydon town	20	19 583	14	6	-	-	35	23 438	20	15	-	-
Strong City town	8	23 750	4	2	2	-	4	26 250	2	2	-	-
East Roger Mills CCD	191	22 708	101	81	9	-	71	21 250	43	28	-	-
Hammon town (part)	81	22 250	48	31	2	-	30	20 500	19	11	-	-
South Roger Mills CCD	80	20 000	53	25	2	-	38	19 167	24	11	3	-
Rogers County	14 681	37 753	3 305	6 664	4 198	514	9 361	24 717	4 747	3 889	659	66
Catoosa CCD	3 964	41 897	818	1 481	1 458	207	2 527	25 706	1 200	1 098	209	20
Catoosa city (part)	786	37 557	237	363	168	18	610	24 781	310	252	48	-
Claremore city (part)	-	-	-	-	-	-	-	-	-	-	-	-
Collinsville city (part)	7	36 250	-	7	-	-	6	31 250	-	6	-	-
Fair Oaks town (part)	2	38 750	-	2	-	-	-	-	-	-	-	-
Limestone CDP	145	56 042	-	55	72	18	93	30 089	46	38	9	-
Owasso city (part)	-	-	-	-	-	-	-	-	-	-	-	-
Tulsa city (part)	-	-	-	-	-	-	-	-	-	-	-	-
Valley Park town	-	-	-	-	-	-	-	-	-	-	-	-
Chelsea CCD	949	31 109	273	472	182	22	516	20 369	329	179	8	-
Bushyhead CDP (part)	77	23 036	44	25	8	-	25	26 458	9	16	-	-
Chelsea city	365	29 018	140	158	50	17	199	19 875	133	62	4	-
Claremore CCD	7 608	36 907	1 742	3 623	2 038	205	5 023	24 199	2 589	2 068	322	44
Bushyhead CDP (part)	164	30 865	54	83	24	3	104	21 696	67	35	2	-
Catoosa city (part)	-	-	-	-	-	-	-	-	-	-	-	-
Claremore city (part)	2 876	36 227	700	1 343	753	80	2 156	21 742	1 262	757	111	26
Fair Oaks town (part)	-	-	-	-	-	-	-	-	-	-	-	-
Foyil town	45	27 083	15	26	3	1	13	24 107	9	4	-	-
Justice CDP	266	41 429	50	112	96	8	191	25 156	95	86	-	10
Sequoyah CDP	145	32 969	40	67	21	17	92	31 250	20	55	17	-
Taiwah CDP	28	29 167	8	9	11	-	11	15 536	11	-	-	-
Inola CCD	1 116	36 264	231	563	269	53	707	25 484	338	279	88	2
Gregory CDP	34	36 731	8	13	13	-	38	31 875	10	12	16	-
Inola town	293	31 528	90	161	36	6	191	21 384	114	73	2	2
Oolagah-Talala CCD	1 044	36 655	241	525	251	27	588	25 082	291	265	32	-
Jamestown town	-	-	-	-	-	-	-	-	-	-	-	-
Oologah town	166	37 500	38	78	50	-	98	25 000	49	43	6	-
Talala town	49	34 583	14	24	11	-	40	23 750	20	20	-	-
Seminole County	3 661	25 954	1 703	1 454	418	86	2 577	18 285	1 793	721	56	7
Konawa CCD	358	25 417	175	165	18	-	261	20 195	178	79	1	3
Konawa city	143	21 771	83	48	12	-	132	15 208	100	28	1	3
Seminole North CCD	1 851	27 319	765	778	258	50	1 240	19 368	856	354	30	-
Seminole city	946	26 765	413	382	127	24	710	17 474	499	203	8	-
Seminole South CCD	341	25 089	169	126	40	6	248	16 193	192	46	8	2
Bowlegs town	55	22 125	32	20	-	3	53	16 354	44	7	-	2
Maud city (part)	40	30 313	16	19	5	-	38	16 000	33	5	-	-
Wewoka CCD	1 111	22 813	594	385	102	30	828	17 405	567	242	17	2
Cromwell town	42	18 750	24	9	9	-	33	21 250	17	16	-	-
Lima town	5	23 125	4	1	-	-	5	14 375	3	2	-	-
Sasakwa town	18	23 750	9	9	-	-	13	13 542	13	-	-	-
Wewoka city	427	22 467	220	146	44	17	377	17 670	222	146	7	2
Sequoyah County	6 537	26 613	2 922	2 791	718	106	4 049	19 751	2 674	1 226	131	18
Muldrow CCD	1 763	25 334	864	741	156	2	1 121	19 171	770	329	18	4
Brent CDP	57	21 250	31	15	11	-	35	16 042	31	4	-	-
Gans town	17	24 375	9	8	-	-	17	12 188	16	1	-	-
Muldrow town	507	26 603	224	241	42	-	397	18 984	263	126	4	4
Roland CCD	1 654	27 228	696	729	175	54	909	19 525	616	252	31	10
Belfonte CDP	83	25 250	41	31	9	2	45	17 344	25	20	-	-
Long CDP	74	26 964	26	43	-	5	30	25 625	13	17	-	-
Moffett town	30	29 500	6	24	-	-	13	18 125	8	5	-	-
Remy CDP	89	31 761	29	56	-	4	44	26 500	16	10	13	5
Roland town	581	26 294	261	235	74	11	323	19 779	211	96	11	5
Short CDP	44	26 042	17	21	6	-	23	21 875	12	11	-	-
Sallisaw CCD	1 248	26 250	568	510	156	14	854	19 561	568	258	28	-
Sallisaw city (part)	1 125	26 617	503	456	152	14	778	19 836	506	244	28	-
Sallisaw North CCD	704	26 557	314	296	92	2	466	19 709	309	144	13	-
Akins CDP	57	22 083	30	15	10	2	48	16 750	34	14	-	-
Brushy CDP	130	25 227	64	50	16	-	69	18 125	53	16	-	-
Dwight Mission CDP	14	18 750	11	3	-	-	9	27 750	4	5	-	-
Flute Springs CDP	28	22 500	22	5	1	-	20	12 857	18	2	-	-
McKey CDP	23	26 250	7	9	7	-	6	16 250	6	-	-	-
Marble City town	33	20 938	24	9	-	-	30	18 333	26	4	-	-
Marble City Community CDP	44	26 250	21	21	2	-	51	22 083	29	22	-	-

Table 11. **Earnings in 1999 of Full-Time, Year-Round Workers, by Sex: 2000**—Con.

[Data based on a sample (except Tables 65-68). For information on confidentiality protection, coverage, sampling error, and nonsampling error, see Appendix G.
For location of definitions, see "How to Use This Census Report"]

State County County Subdivision Place	Male						Female					
			Earnings in 1999						Earnings in 1999			
	Workers with earnings	Median earnings in 1999 (dollars)	$1 to $24,999 or loss	$25,000 to $49,999	$50,000 to $99,999	$100,000 or more	Workers with earnings	Median earnings in 1999 (dollars)	$1 to $24,999 or loss	$25,000 to $49,999	$50,000 to $99,999	$100,000 or more
Sequoyah County—Con.												
Sallisaw North CCD—Con.												
Pinhook Corners CDP (part)	5	31 250	-	5	-	-	6	36 250	-	6	-	-
Sallisaw city (part)	6	66 250	-	-	6	-	9	11 250	9	-	-	-
Stony Point CDP	24	26 667	8	16	-	-	18	22 500	11	7	-	-
Vian CCD	1 168	28 523	480	515	139	34	699	21 212	411	243	41	4
Carlile CDP	113	25 809	51	48	-	14	44	37 188	4	25	15	-
Evening Shade CDP	54	31 563	22	25	7	-	78	18 750	57	21	-	-
Gore town	149	28 125	61	60	26	2	95	27 188	44	43	8	-
Notchietown CDP	69	22 019	40	27	2	-	44	26 000	20	24	-	-
Paradise Hill town	8	43 333	3	5	-	-	10	48 750	4	2	-	4
Pinhook Corners CDP (part)	12	12 500	9	-	-	3	6	15 000	6	-	-	-
Redbird Smith CDP	73	27 411	23	42	8	-	46	17 500	27	19	-	-
Sallisaw city (part)	7	43 750	-	7	-	-	6	73 750	-	-	6	-
Sycamore CDP	4	53 750	-	-	4	-	8	20 500	8	-	-	-
Vian town	118	26 731	50	57	8	3	99	16 806	69	27	3	-
Stephens County	7 278	30 428	2 876	2 992	1 140	270	4 200	20 055	2 921	1 116	136	27
Comanche CCD	890	27 778	367	423	89	11	488	19 512	355	113	16	4
Comanche city	237	26 250	109	106	15	7	148	17 500	118	24	6	-
Duncan city (part)	-	-	-	-	-	-	-	-	-	-	-	-
Empire City town (part)	29	22 188	19	10	-	-	9	17 083	5	-	2	2
Loco town	32	30 000	8	20	4	-	12	20 357	12	-	-	-
Meridian CDP (part)	196	28 542	64	114	16	2	97	18 403	80	17	-	-
Duncan CCD	4 699	31 554	1 782	1 861	851	205	2 877	20 172	1 946	825	83	23
Bray town (part)	42	30 000	20	18	2	2	32	22 083	21	8	-	3
Central High town (part)	50	33 750	15	30	5	-	20	23 750	10	10	-	-
Duncan city (part)	3 683	31 182	1 458	1 376	672	177	2 332	19 741	1 614	639	62	17
Empire City town (part)	138	40 000	36	75	23	4	67	23 958	36	31	-	-
Marlow city (part)	7	18 750	7	-	-	-	12	35 357	-	12	-	-
Meridian CDP (part)	46	29 286	11	28	7	-	26	23 750	13	13	-	-
Marlow CCD	1 298	27 024	581	533	138	46	657	20 721	487	146	24	-
Bray town (part)	149	23 984	81	52	14	2	78	20 000	60	16	2	-
Central High town (part)	120	34 423	31	60	25	4	68	22 083	40	23	5	-
Duncan city (part)	2	3 750	2	-	-	-	2	3 750	2	-	-	-
Marlow city (part)	662	24 167	347	233	51	31	304	19 293	260	44	-	-
Velma-Alma CCD	391	30 144	146	175	62	8	178	16 591	133	32	13	-
Bray town (part)	-	-	-	-	-	-	-	-	-	-	-	-
Duncan city (part)	-	-	-	-	-	-	-	-	-	-	-	-
Velma town	96	32 083	26	54	13	3	56	16 136	43	10	3	-
Texas County	4 301	26 991	1 918	1 628	638	117	2 286	20 404	1 465	712	101	8
Guymon CCD	3 028	26 830	1 383	1 102	457	86	1 648	20 659	1 030	525	89	4
Goodwell town	236	24 000	120	77	39	-	81	20 750	56	22	3	-
Guymon city	2 186	26 162	1 040	760	329	57	1 310	20 450	807	419	80	4
Hardesty town	46	26 667	21	22	1	2	41	20 089	34	7	-	-
Optima town	64	28 750	30	24	10	-	30	21 667	21	7	2	-
Hooker CCD	886	28 710	351	379	137	19	429	19 592	299	124	4	2
Hooker city	366	30 694	134	163	58	11	192	20 217	138	50	2	2
Tyrone town	162	28 438	64	71	26	1	107	20 156	71	36	-	-
West Texas CCD	387	25 660	184	147	44	12	209	19 922	136	63	8	2
Texhoma town	193	23 229	105	69	14	5	116	18 250	76	36	2	2
Tillman County	1 467	23 039	808	505	110	44	935	18 724	695	187	49	4
Davidson CCD	117	25 781	56	48	13	-	64	19 000	47	17	-	-
Davidson town	51	25 156	25	21	5	-	32	16 786	28	4	-	-
East Tillman CCD	257	22 176	147	75	33	2	162	18 846	116	42	4	-
Chattanooga town (part)	-	-	-	-	-	-	-	-	-	-	-	-
Grandfield city	149	23 281	80	52	15	2	99	16 250	77	20	2	-
Loveland town	4	17 500	4	-	-	-	-	-	-	-	-	-
Frederick CCD	892	22 087	526	277	49	40	572	17 831	442	105	21	4
Frederick city	671	22 324	390	215	36	30	459	18 033	377	58	20	4
Hollister town	10	18 750	6	3	1	-	1	21 250	1	-	-	-
Manitou town	38	23 750	20	17	1	-	17	12 321	14	2	1	-
Tipton CCD	201	27 337	79	105	15	2	137	22 760	90	23	24	-
Tipton town	148	27 353	58	85	5	-	87	19 375	71	12	4	-
Tulsa County	113 535	35 495	32 625	46 111	26 934	7 865	75 880	25 680	36 079	32 009	6 850	942
North Tulsa CCD	1 997	31 392	495	1 091	356	55	1 187	22 280	721	427	28	11
Collinsville city (part)	763	29 587	218	410	126	9	505	23 729	283	190	21	11
Skiatook town (part)	273	35 380	56	177	34	6	161	21 375	102	59	-	-
South Tulsa CCD	3 616	32 996	977	1 866	637	136	2 355	24 538	1 215	948	161	31
Bixby city (part)	867	33 045	239	382	195	51	564	25 967	253	245	54	12
Glenpool city	1 828	32 377	499	1 038	251	40	1 283	23 927	699	508	61	15
Jenks city (part)	-	-	-	-	-	-	-	-	-	-	-	-
Liberty town (part)	20	33 125	4	14	2	-	2	38 750	-	1	1	-
Tulsa CCD	107 922	35 638	31 153	43 154	25 941	7 674	72 338	25 780	34 143	30 634	6 661	900
Bixby city (part)	1 992	41 489	323	866	640	163	1 274	27 785	456	645	121	52
Broken Arrow city (part)	15 669	42 767	2 739	6 478	5 473	979	9 374	27 624	4 007	4 298	970	99
Jenks city (part)	2 069	42 148	309	938	669	153	1 245	28 419	495	613	137	-
Lotsee town	3	11 250	3	-	-	-	3	51 875	-	-	3	-
Mannford town (part)	-	-	-	-	-	-	14	13 750	14	-	-	-
Oakhurst CDP (part)	414	35 357	107	217	90	-	331	20 625	216	108	7	-
Owasso city (part)	4 123	41 414	736	1 740	1 539	108	2 486	26 664	1 060	1 144	275	7
Sand Springs city (part)	3 274	37 870	755	1 477	914	128	2 237	25 311	1 089	993	140	15
Skiatook town (part)	-	-	-	-	-	-	-	-	-	-	-	-
Sperry town	152	26 167	69	75	8	-	104	18 542	77	25	-	2
Tulsa city (part)	75 506	32 732	24 868	29 250	15 417	5 971	52 252	25 559	25 051	21 629	4 858	714
Turley CDP	563	27 484	205	256	74	28	384	22 400	215	162	7	-
Wagoner County	11 992	36 419	3 039	5 794	2 722	437	7 274	23 546	3 936	2 763	533	42
Coweta CCD	8 717	38 210	1 892	4 216	2 263	346	5 071	24 124	2 669	1 997	366	39
Bixby city (part)	35	39 375	7	17	6	5	25	19 375	14	5	-	6
Broken Arrow city (part)	1 713	41 082	282	789	536	106	919	27 027	393	395	115	16
Catoosa city (part)	274	30 455	77	180	17	-	170	18 333	139	31	-	-
Coweta city	1 519	32 348	458	766	281	14	906	21 772	555	322	29	-
Fair Oaks town (part)	24	31 667	8	11	3	2	10	21 875	8	2	-	-

Table 11. **Earnings in 1999 of Full-Time, Year-Round Workers, by Sex: 2000**—Con.

[Data based on a sample (except Tables 65-68). For information on confidentiality protection, coverage, sampling error, and nonsampling error, see Appendix G.
For location of definitions, see "How to Use This Census Report"]

State County County Subdivision Place	Male						Female					
			Earnings in 1999						Earnings in 1999			
	Workers with earnings	Median earnings in 1999 (dollars)	$1 to $24,999 or loss	$25,000 to $49,999	$50,000 to $99,999	$100,000 or more	Workers with earnings	Median earnings in 1999 (dollars)	$1 to $24,999 or loss	$25,000 to $49,999	$50,000 to $99,999	$100,000 or more
Wagoner County—Con.												
Coweta CCD—Con.												
New Tulsa town	110	31 667	29	68	11	2	36	26 071	15	21	-	-
South Wagoner CCD	558	31 739	193	242	113	10	343	23 105	195	129	19	-
Porter town	77	23 750	43	24	10	-	37	16 875	26	9	2	-
Redbird town	18	28 750	9	9	-	-	16	25 833	7	9	-	-
Tullahassee town	13	21 875	7	4	2	-	12	12 500	11	1	-	-
Wagoner CCD	2 717	30 229	954	1 336	346	81	1 860	21 979	1 072	637	148	3
Okay town	84	21 000	53	30	1	-	52	14 444	42	6	4	-
Wagoner city	1 236	28 163	458	615	116	47	981	21 331	578	333	70	-
Washington County	8 432	34 201	2 688	3 244	1 871	629	5 981	22 389	3 330	2 080	528	43
Bartlesville CCD	7 061	35 318	2 208	2 620	1 645	588	5 104	22 570	2 794	1 775	492	43
Bartlesville city (part)	5 894	35 699	1 796	2 159	1 433	506	4 125	23 071	2 206	1 452	432	35
Dewey city	457	28 309	205	173	68	11	432	20 052	277	132	23	-
Copan CCD	427	31 861	136	181	84	26	260	21 648	168	85	7	-
Copan town	142	30 938	46	63	27	6	96	20 119	72	21	3	-
Ochelata-Ramona CCD	944	30 833	344	443	142	15	617	21 986	368	220	29	-
Ochelata town	79	31 250	29	43	7	-	64	21 875	43	21	-	-
Ramona town	85	27 361	34	41	10	-	76	24 375	39	32	5	-
Vera town	32	30 000	8	22	2	-	14	20 833	9	5	-	-
Washita County	1 958	25 668	929	793	202	34	1 199	17 741	890	288	18	3
Central Washita CCD	613	23 802	318	224	58	13	404	18 106	312	83	9	-
New Cordell city	473	24 531	241	188	34	10	316	18 173	237	75	4	-
Northeast Washita CCD	165	24 250	84	64	16	1	82	19 000	57	25	-	-
Clinton city (part)	-	-	-	-	-	-	-	-	-	-	-	-
Corn town	80	23 750	42	34	3	1	34	18 750	23	11	-	-
Northwest Washita CCD	641	27 295	270	282	83	6	371	17 827	280	83	5	3
Bessie town	32	25 938	13	12	7	-	22	19 000	18	4	-	-
Burns Flat town	278	30 278	104	135	35	4	162	17 625	124	32	3	3
Canute town	99	26 406	45	44	10	-	50	15 500	37	13	-	-
Foss town	11	35 750	2	9	-	-	11	15 625	8	2	1	-
Southeast Washita CCD	145	30 089	49	80	10	6	92	15 208	67	25	-	-
Colony town	44	26 071	19	16	4	5	17	16 250	13	4	-	-
Southwest Washita CCD	394	24 083	208	143	35	8	250	17 727	174	72	4	-
Dill City town	62	23 125	37	25	-	-	54	14 545	45	7	2	-
Rocky town	40	21 786	22	12	6	-	32	20 500	22	10	-	-
Sentinel town	126	23 846	69	48	9	-	90	19 250	62	26	2	-
Woods County	1 622	26 651	739	625	180	78	991	18 968	695	260	26	10
Alva CCD	1 165	27 806	495	476	122	72	734	19 155	504	198	22	10
Alva city	869	27 531	385	341	84	59	575	17 981	429	128	8	10
Capron town	10	22 500	5	5	-	-	3	16 250	3	-	-	-
South Woods CCD	370	22 963	207	116	41	6	195	18 450	146	45	4	-
Avard town	6	23 750	4	2	-	-	9	14 583	7	2	-	-
Dacoma town	26	22 500	20	6	-	-	11	20 625	9	2	-	-
Waynoka city	160	24 063	86	60	10	4	88	16 731	77	11	-	-
West Woods CCD	87	26 161	37	33	17	-	62	18 750	45	17	-	-
Freedom town	41	31 458	9	21	11	-	30	22 500	18	12	-	-
Woodward County	3 687	28 750	1 438	1 589	578	82	2 294	19 756	1 564	637	70	23
Mooreland CCD	404	27 222	170	172	52	10	273	20 873	201	69	3	-
Mooreland town	197	28 906	71	96	28	2	138	21 574	97	41	-	-
Woodward CCD	3 283	28 998	1 268	1 417	526	72	2 021	19 501	1 363	568	67	23
Fort Supply town	60	28 333	26	27	7	-	34	20 833	23	11	-	-
Mutual town	10	21 667	6	4	-	-	13	21 875	7	6	-	-
Sharon town	25	24 688	13	12	-	-	12	28 333	5	7	-	-
Woodward city	2 317	29 222	876	1 005	378	58	1 521	19 102	1 026	423	54	18

Table 12. **Earnings in 1999 of Full-Time, Year-Round Workers, by Sex: 2000**

[Data based on a sample (except Tables 65-68). For information on confidentiality protection, coverage, sampling error, and nonsampling error, see Appendix G.
For location of definitions, see "How to Use This Census Report"]

State County Place	Male						Female					
			Earnings in 1999						Earnings in 1999			
	Workers with earnings	Median earnings in 1999 (dollars)	$1 to $24,999 or loss	$25,000 to $49,999	$50,000 to $99,999	$100,000 or more	Workers with earnings	Median earnings in 1999 (dollars)	$1 to $24,999 or loss	$25,000 to $49,999	$50,000 to $99,999	$100,000 or more
The State	**635 577**	**31 123**	**222 859**	**268 544**	**117 430**	**26 744**	**418 655**	**22 473**	**237 317**	**150 420**	**27 192**	**3 726**
COUNTY												
Adair County	3 279	23 741	1 782	1 292	176	29	2 024	19 720	1 379	612	26	7
Alfalfa County	1 127	24 067	587	413	101	26	584	17 944	423	147	12	2
Atoka County	2 165	26 193	1 009	856	258	42	1 330	18 861	913	379	26	12
Beaver County	1 205	31 013	423	519	222	41	596	20 162	406	168	22	-
Beckham County	3 269	26 387	1 513	1 248	408	100	1 800	18 945	1 209	467	120	4
Blaine County	1 860	26 284	854	783	190	33	1 116	18 619	800	283	31	2
Bryan County	5 885	26 831	2 577	2 568	651	89	3 952	20 087	2 540	1 206	182	24
Caddo County	4 426	26 373	2 017	1 798	538	73	3 113	18 658	2 206	805	87	15
Canadian County	18 959	35 944	4 710	9 054	4 577	618	12 450	24 631	6 357	4 834	1 147	112
Carter County	7 772	30 018	2 907	3 480	1 246	139	5 010	20 877	3 132	1 677	176	25
Cherokee County	6 244	25 993	2 917	2 456	772	99	4 325	21 048	2 610	1 483	217	15
Choctaw County	2 076	25 777	992	799	271	14	1 600	18 805	1 073	477	45	5
Cimarron County	617	24 327	319	209	70	19	340	18 110	250	70	17	3
Cleveland County	42 730	35 674	11 520	19 254	9 898	2 058	28 789	26 015	13 294	12 790	2 426	279
Coal County	872	22 721	467	323	73	9	614	18 419	470	131	8	5
Comanche County	22 531	28 712	8 788	10 050	3 254	439	11 448	22 084	6 765	4 029	594	60
Cotton County	1 128	28 443	476	462	171	19	665	19 101	427	216	17	5
Craig County	2 873	26 704	1 260	1 212	323	78	1 842	20 082	1 225	538	58	21
Creek County	12 242	31 190	3 831	5 925	2 132	354	8 135	21 690	4 947	2 751	340	97
Custer County	4 477	27 066	1 965	1 774	615	123	2 784	19 479	1 912	789	69	14
Delaware County	5 903	25 758	2 808	2 117	734	244	3 941	19 345	2 610	1 143	147	41
Dewey County	921	26 675	425	365	105	26	408	18 548	290	103	8	7
Ellis County	820	27 237	359	334	114	13	504	17 772	370	114	18	2
Garfield County	11 376	29 921	4 202	5 046	1 781	347	7 076	20 791	4 687	2 117	241	31
Garvin County	4 548	28 033	1 843	2 005	567	133	2 980	18 940	2 133	756	77	14
Grady County	8 536	30 306	2 998	4 026	1 289	223	5 467	21 108	3 328	1 883	245	11
Grant County	972	26 837	450	363	135	24	540	19 036	419	112	9	-
Greer County	958	24 318	500	351	69	38	569	18 641	390	157	14	8
Harmon County	497	21 530	301	130	40	26	341	16 658	253	58	30	-
Harper County	733	27 896	330	276	115	12	463	20 784	297	153	7	6
Haskell County	1 866	25 493	906	783	121	56	984	17 462	692	282	6	4
Hughes County	1 882	22 337	1 025	638	196	23	1 275	18 029	928	309	28	10
Jackson County	5 634	28 240	2 322	2 452	713	147	3 130	19 215	2 135	873	112	10
Jefferson County	1 062	25 195	525	389	115	33	662	16 589	519	133	10	-
Johnston County	1 603	25 240	790	648	140	25	949	19 868	628	280	32	9
Kay County	8 231	30 431	3 159	3 244	1 567	261	5 450	19 617	3 692	1 476	240	42
Kingfisher County	2 933	30 918	1 027	1 376	418	112	1 650	19 819	1 047	524	75	4
Kiowa County	1 698	25 552	815	685	164	34	1 055	19 497	715	282	57	1
Latimer County	1 409	27 449	632	591	146	40	901	19 577	643	239	19	-
Le Flore County	7 796	26 214	3 581	3 270	777	168	4 967	19 792	3 330	1 450	124	63
Lincoln County	5 857	28 647	2 302	2 630	785	140	3 606	20 099	2 432	1 064	109	1
Logan County	6 166	31 345	2 050	2 658	1 200	258	4 171	22 677	2 329	1 530	294	18
Love County	1 704	30 024	662	760	245	37	1 047	20 578	685	306	49	7
McClain County	5 614	31 062	1 919	2 373	1 134	188	3 657	21 506	2 271	1 128	224	34
McCurtain County	5 381	26 528	2 468	2 030	772	111	3 340	17 869	2 395	791	136	18
McIntosh County	2 667	27 998	1 140	1 065	362	100	2 029	19 030	1 297	585	124	23
Major County	1 545	28 078	641	648	196	60	896	17 658	616	252	25	3
Marshall County	2 059	25 201	1 018	783	203	55	1 327	19 932	878	335	98	16
Mayes County	6 987	31 668	2 386	3 295	1 120	186	4 089	20 573	2 719	1 279	83	8
Murray County	2 138	28 381	904	936	268	30	1 385	19 727	982	337	56	10
Muskogee County	10 789	28 670	4 408	4 541	1 624	216	7 518	20 457	4 705	2 417	325	71
Noble County	2 292	32 224	772	1 035	373	112	1 446	21 235	927	445	63	11
Nowata County	1 796	27 047	776	780	221	19	1 175	19 371	857	278	36	4
Okfuskee County	1 735	24 129	902	613	182	38	1 079	17 819	787	268	15	9
Oklahoma County	124 450	31 660	42 359	50 788	24 449	6 854	89 235	24 279	46 334	34 307	7 534	1 060
Okmulgee County	6 217	29 935	2 384	2 698	1 031	104	4 112	20 861	2 585	1 355	160	12
Osage County	8 347	31 148	2 872	3 762	1 478	235	5 219	23 652	2 830	2 045	295	49
Ottawa County	5 232	25 725	2 511	2 158	474	89	3 657	18 879	2 557	992	85	23
Pawnee County	3 026	29 946	1 091	1 390	488	57	1 863	21 069	1 138	636	76	13
Payne County	11 248	31 132	4 148	4 420	2 228	452	7 094	21 113	4 399	2 266	384	45
Pittsburg County	7 045	28 470	2 842	2 953	1 045	205	4 661	19 886	3 027	1 386	221	27
Pontotoc County	5 778	26 785	2 537	2 397	665	179	4 406	18 939	2 940	1 313	131	22
Pottawatomie County	11 012	31 104	3 742	5 275	1 673	322	7 337	21 460	4 383	2 528	363	63
Pushmataha County	1 565	25 509	754	564	203	44	1 091	17 473	778	282	19	12
Roger Mills County	661	22 224	369	238	50	4	359	19 821	233	111	11	4
Rogers County	14 681	37 753	3 305	6 664	4 198	514	9 361	24 717	4 747	3 889	659	66
Seminole County	3 661	25 954	1 703	1 454	418	86	2 577	18 285	1 793	721	56	7
Sequoyah County	6 537	26 613	2 922	2 791	718	106	4 049	19 751	2 674	1 226	131	18
Stephens County	7 278	30 428	2 876	2 992	1 140	270	4 200	20 055	2 921	1 116	136	27
Texas County	4 301	26 991	1 918	1 628	638	117	2 286	20 404	1 465	712	101	8
Tillman County	1 467	23 039	808	505	110	44	935	18 724	695	187	49	4
Tulsa County	113 535	35 495	32 625	46 111	26 934	7 865	75 880	25 680	36 079	32 009	6 850	942
Wagoner County	11 992	36 419	3 039	5 794	2 722	437	7 274	23 546	3 936	2 763	533	42
Washington County	8 432	34 201	2 688	3 244	1 871	629	5 981	22 389	3 330	2 080	528	43
Washita County	1 958	25 668	929	793	202	34	1 199	17 741	890	288	18	3
Woods County	1 622	26 651	739	625	180	78	991	18 968	695	260	26	10
Woodward County	3 687	28 750	1 438	1 589	578	82	2 294	19 756	1 564	637	70	23
PLACE												
Achille town, Bryan County	72	21 190	47	23	2	-	45	14 904	27	16	2	-
Ada city, Pontotoc County	2 286	25 223	1 126	788	269	103	1 931	17 688	1 309	543	69	10
Adair town, Mayes County	137	31 313	34	84	19	-	80	17 500	55	23	-	2
Addington town, Jefferson County	21	36 250	2	12	7	-	27	22 250	18	9	-	-
Afton town, Ottawa County	152	22 361	85	60	7	-	90	16 964	73	14	2	1
Agra town, Lincoln County	57	24 375	30	24	-	3	15	12 344	12	3	-	-
Akins CDP, Sequoyah County	57	22 083	30	15	10	2	48	16 750	34	14	-	-

Table 12. **Earnings in 1999 of Full-Time, Year-Round Workers, by Sex: 2000**—Con.

[Data based on a sample (except Tables 65-68). For information on confidentiality protection, coverage, sampling error, and nonsampling error, see Appendix G.
For location of definitions, see "How to Use This Census Report"]

State County Place	Male						Female					
			Earnings in 1999						Earnings in 1999			
	Workers with earnings	Median earnings in 1999 (dollars)	$1 to $24,999 or loss	$25,000 to $49,999	$50,000 to $99,999	$100,000 or more	Workers with earnings	Median earnings in 1999 (dollars)	$1 to $24,999 or loss	$25,000 to $49,999	$50,000 to $99,999	$100,000 or more
PLACE—Con.												
Albion town, Pushmataha County	9	33 438	3	6	-	-	7	13 125	7	-	-	-
Alderson town, Pittsburg County	34	23 750	17	17	-	-	15	17 292	13	2	-	-
Alex town, Grady County	89	29 750	25	54	8	2	47	21 563	32	15	-	-
Aline town, Alfalfa County	34	26 500	14	18	2	-	22	17 083	14	6	2	-
Allen town	138	21 739	78	47	13	-	130	17 500	100	30	-	-
Hughes County (part)	22	25 000	11	11	-	-	22	18 750	17	5	-	-
Pontotoc County (part)	116	21 429	67	36	13	-	108	16 818	83	25	-	-
Altus city, Jackson County	4 266	28 041	1 780	1 811	576	99	2 326	18 856	1 628	614	78	6
Alva city, Woods County	869	27 531	385	341	84	59	575	17 981	429	128	8	10
Amber town, Grady County	109	24 531	56	44	9	-	63	20 375	43	20	-	-
Ames town, Major County	39	26 563	17	18	4	-	28	18 750	25	3	-	-
Amorita town, Alfalfa County	7	21 875	4	3	-	-	7	30 625	3	4	-	-
Anadarko city, Caddo County	739	26 063	344	263	112	20	765	17 666	594	140	25	6
Antlers city, Pushmataha County	282	23 958	146	101	30	5	219	16 688	166	40	7	6
Apache town, Caddo County	270	25 391	130	112	26	2	178	19 853	114	57	7	-
Arapaho town, Custer County	158	26 375	68	79	11	-	82	20 972	67	14	-	1
Arcadia town, Oklahoma County	38	22 500	21	15	2	-	17	25 625	7	10	-	-
Ardmore city, Carter County	3 795	28 685	1 490	1 556	666	83	2 614	23 070	1 483	1 032	83	16
Arkoma town, Le Flore County	330	24 200	173	127	14	16	231	17 104	189	42	-	-
Armstrong town, Bryan County	24	20 833	14	10	-	-	14	18 125	12	2	-	-
Arnett town, Ellis County	101	24 250	52	40	6	3	53	13 438	44	7	2	-
Asher town, Pottawatomie County	45	29 750	16	25	4	-	31	17 344	21	10	-	-
Ashland town, Pittsburg County	11	24 375	6	5	-	-	-	-	-	-	-	-
Atoka city, Atoka County	356	25 431	173	147	22	14	275	19 495	165	104	6	-
Atwood town, Hughes County	23	38 125	8	13	2	-	9	9 750	9	-	-	-
Avant town, Osage County	84	32 500	33	35	16	-	36	16 250	30	6	-	-
Avard town, Woods County	6	23 750	4	2	-	-	9	14 583	7	2	-	-
Ballou CDP, Mayes County	8	23 750	8	-	-	-	18	50 455	7	-	11	-
Barnsdall city, Osage County	196	31 731	58	103	34	1	115	18 472	83	32	-	-
Bartlesville city	5 894	35 699	1 796	2 159	1 433	506	4 125	23 071	2 206	1 452	432	35
Osage County (part)	-	-	-	-	-	-	-	-	-	-	-	-
Washington County (part)	5 894	35 699	1 796	2 159	1 433	506	4 125	23 071	2 206	1 452	432	35
Bearden town, Okfuskee County	16	21 429	11	5	-	-	4	11 667	4	-	-	-
Beaver city, Beaver County	278	34 167	80	116	63	19	169	19 511	133	29	7	-
Beggs city, Okmulgee County	191	26 150	84	85	22	-	128	22 143	78	42	8	-
Belfonte CDP, Sequoyah County	83	25 250	41	31	9	2	45	17 344	25	20	-	-
Bell CDP, Adair County	117	20 450	85	24	8	-	47	14 750	36	11	-	-
Bennington town, Bryan County	27	23 750	18	5	4	-	11	18 750	7	3	1	-
Bernice town, Delaware County	86	24 444	45	35	1	5	42	15 833	37	5	-	-
Bessie town, Washita County	32	25 938	13	12	7	-	22	19 000	18	4	-	-
Bethany city, Oklahoma County	3 525	30 180	1 294	1 504	645	82	2 777	24 747	1 408	1 281	82	6
Bethel Acres town, Pottawatomie County	543	37 390	147	263	124	9	383	24 185	199	168	16	-
Big Cabin town, Craig County	64	23 750	33	24	5	2	51	21 964	33	18	-	-
Billings town, Noble County	86	26 250	41	40	5	-	61	17 750	49	12	-	-
Binger town, Caddo County	101	31 625	32	58	11	-	57	19 844	35	22	-	-
Bixby city	2 894	39 941	569	1 265	841	219	1 863	27 110	723	895	175	70
Tulsa County (part)	2 859	39 969	562	1 248	835	214	1 838	27 126	709	890	175	64
Wagoner County (part)	35	39 375	7	17	6	5	25	19 375	14	5	-	6
Blackburn town, Pawnee County	6	28 750	2	4	-	-	4	5 000	4	-	-	-
Blackwell city, Kay County	1 209	25 202	597	437	152	23	812	16 704	620	176	7	9
Blair town, Jackson County	159	25 739	73	80	4	2	98	19 038	69	28	1	-
Blanchard city	517	31 691	164	257	70	26	334	23 182	183	119	28	4
Grady County (part)	10	23 750	5	5	-	-	8	23 750	4	4	-	-
McClain County (part)	507	31 875	159	252	70	26	326	23 182	179	115	28	4
Bluejacket town, Craig County	44	26 000	20	18	6	-	28	23 750	15	11	2	-
Boise City city, Cimarron County	284	23 088	155	84	34	11	183	17 679	144	31	8	-
Bokchito town, Bryan County	83	24 911	42	33	8	-	42	20 000	33	7	2	-
Bokoshe town, Le Flore County	58	26 250	28	23	7	-	48	17 813	38	9	1	-
Boley town, Okfuskee County	147	21 875	81	38	28	-	38	20 625	24	14	-	-
Boswell town, Choctaw County	65	21 125	43	17	3	2	54	16 563	36	13	3	2
Bowlegs town, Seminole County	55	22 125	32	20	-	3	53	16 354	44	7	-	2
Boynton town, Muskogee County	29	25 417	14	7	8	-	26	15 417	18	5	-	3
Bradley town, Grady County	25	17 250	15	10	-	-	12	13 333	12	-	-	-
Braggs town, Muskogee County	61	20 938	37	20	4	-	31	20 938	21	10	-	-
Braman town, Kay County	45	23 750	26	11	5	3	34	21 667	19	15	-	-
Bray town, Stephens County	191	24 191	101	70	16	4	110	20 658	81	24	2	3
Breckenridge town, Garfield County	46	33 333	17	25	4	-	27	23 125	15	12	-	-
Brent CDP, Sequoyah County	57	21 250	31	15	11	-	35	16 042	31	4	-	-
Bridgeport city, Caddo County	16	27 500	8	5	3	-	3	11 250	3	-	-	-
Briggs CDP, Cherokee County	103	21 875	64	30	9	-	26	35 500	12	5	9	-
Bristow city, Creek County	651	28 475	235	346	66	4	418	21 711	255	131	32	-
Broken Arrow city	17 382	42 397	3 021	7 267	6 009	1 085	10 293	27 559	4 400	4 693	1 085	115
Tulsa County (part)	15 669	42 767	2 739	6 478	5 473	979	9 374	27 624	4 007	4 298	970	99
Wagoner County (part)	1 713	41 082	282	789	536	106	919	27 027	393	395	115	16
Broken Bow city, McCurtain County	509	20 398	283	150	76	-	374	17 155	321	53	-	-
Bromide town	27	21 563	17	10	-	-	12	11 500	10	-	2	-
Coal County (part)	-	-	-	-	-	-	2	11 250	2	-	-	-
Johnston County (part)	27	21 563	17	10	-	-	10	11 563	8	-	2	-

Table 12. **Earnings in 1999 of Full-Time, Year-Round Workers, by Sex: 2000**—Con.

[Data based on a sample (except Tables 65-68). For information on confidentiality protection, coverage, sampling error, and nonsampling error, see Appendix G.
For location of definitions, see "How to Use This Census Report"]

State County Place	Male						Female					
			Earnings in 1999						Earnings in 1999			
	Workers with earnings	Median earnings in 1999 (dollars)	$1 to $24,999 or loss	$25,000 to $49,999	$50,000 to $99,999	$100,000 or more	Workers with earnings	Median earnings in 1999 (dollars)	$1 to $24,999 or loss	$25,000 to $49,999	$50,000 to $99,999	$100,000 or more
PLACE—Con.												
Brooksville town, Pottawatomie County	8	51 250	3	-	5	-	6	38 750	2	4	-	-
Brush Creek CDP, Delaware County	3	23 750	3	-	-	-	-	-	-	-	-	-
Brushy CDP, Sequoyah County	130	25 227	64	50	16	-	69	18 125	53	16	-	-
Buffalo town, Harper County	226	25 625	109	91	24	2	163	20 515	109	49	5	-
Bull Hollow CDP, Delaware County	6	51 250	-	-	6	-	7	13 750	7	-	-	-
Burbank town, Osage County	20	25 000	10	10	-	-	9	21 250	7	2	-	-
Burlington town, Alfalfa County	31	28 125	11	13	4	3	30	17 500	23	7	-	-
Burns Flat town, Washita County	278	30 278	104	135	35	4	162	17 625	124	32	3	3
Bushyhead CDP, Rogers County	241	29 408	98	108	32	3	129	22 009	76	51	2	-
Butler town, Custer County	76	25 500	37	23	14	2	29	24 583	15	14	-	-
Byars town, McClain County	33	27 188	13	18	2	-	17	20 179	15	2	-	-
Byng town, Pontotoc County	215	27 596	91	86	32	6	132	19 868	74	48	8	2
Byron town, Alfalfa County	11	19 375	6	5	-	-	6	16 875	4	2	-	-
Cache city, Comanche County	415	29 236	161	168	82	4	250	21 750	154	79	14	3
Caddo town, Bryan County	147	27 731	60	70	17	-	116	18 846	76	38	2	-
Calera town, Bryan County	255	26 793	111	132	12	-	209	18 688	146	57	6	-
Calumet town, Canadian County	102	24 773	52	42	8	-	64	19 167	49	13	2	-
Calvin town, Hughes County	46	17 083	36	8	2	-	32	16 500	23	9	-	-
Camargo town, Dewey County	13	32 083	2	11	-	-	7	28 125	3	4	-	-
Cameron town, Le Flore County	51	27 679	21	29	-	1	31	17 321	28	3	-	-
Canadian town, Pittsburg County	29	21 750	18	6	5	-	17	27 188	5	10	2	-
Caney town, Atoka County	17	18 438	13	4	-	-	20	18 125	18	2	-	-
Canton town, Blaine County	121	31 250	45	56	18	2	59	20 179	38	20	1	-
Canute town, Washita County	99	26 406	45	44	10	-	50	15 500	37	13	-	-
Capron town, Woods County	10	22 500	5	5	-	-	3	16 250	3	-	-	-
Cardin town, Ottawa County	24	23 125	15	9	-	-	4	13 750	4	-	-	-
Carlile CDP, Sequoyah County	113	25 809	51	48	-	14	44	37 188	4	25	15	-
Carmen town, Alfalfa County	54	26 944	20	30	2	2	20	21 250	10	10	-	-
Carnegie town, Caddo County	180	21 917	97	54	27	2	116	14 868	98	15	1	2
Carney town, Lincoln County	101	25 972	47	45	9	-	66	20 000	44	22	-	-
Carrier town, Garfield County	21	32 031	4	15	2	-	9	16 875	9	-	-	-
Carter town, Beckham County	57	20 125	41	10	4	2	22	16 500	17	5	-	-
Cashion town	125	31 012	44	60	19	2	93	25 729	43	44	4	2
Kingfisher County (part)	87	29 792	38	40	9	-	73	22 188	37	31	3	2
Logan County (part)	38	40 833	6	20	10	2	20	27 500	6	13	1	-
Castle town, Okfuskee County	16	16 250	16	-	-	-	21	16 563	18	3	-	-
Catoosa city	1 060	32 289	314	543	185	18	780	23 285	449	283	48	-
Rogers County (part)	786	37 557	237	363	168	18	610	24 781	310	252	48	-
Wagoner County (part)	274	30 455	77	180	17	-	170	18 333	139	31	-	-
Cayuga CDP, Delaware County	23	28 438	10	13	-	-	25	21 250	15	10	-	-
Cedar Crest CDP, Mayes County	22	44 167	7	6	-	9	41	21 979	23	18	-	-
Cedar Valley city, Logan County	12	60 833	3	-	7	2	9	41 250	-	6	3	-
Cement town, Caddo County	73	24 531	38	33	2	-	57	17 031	38	18	1	-
Centrahoma city, Coal County	15	16 607	13	2	-	-	2	18 750	2	-	-	-
Central High town, Stephens County	170	34 130	46	90	30	4	88	22 273	50	33	5	-
Chandler city, Lincoln County	502	28 125	198	201	93	10	324	19 397	240	77	7	-
Chattanooga town	92	24 545	48	30	14	-	49	19 821	38	11	-	-
Comanche County (part)	92	24 545	48	30	14	-	49	19 821	38	11	-	-
Tillman County (part)	-	-	-	-	-	-	-	-	-	-	-	-
Checotah city, McIntosh County	390	26 094	181	120	63	26	373	17 298	290	64	19	-
Chelsea city, Rogers County	365	29 018	140	158	50	17	199	19 875	133	62	4	-
Cherokee city, Alfalfa County	330	25 263	161	123	41	5	186	16 759	135	47	2	2
Cherry Tree CDP, Adair County	174	25 417	83	85	4	2	101	18 295	71	28	2	-
Chewey CDP, Adair County	25	31 250	10	12	3	-	17	16 875	9	8	-	-
Cheyenne town, Roger Mills County	127	25 156	63	49	13	2	84	17 500	61	18	5	-
Chickasha city, Grady County	2 417	27 083	1 001	1 050	265	101	1 813	19 889	1 181	577	55	-
Choctaw city, Oklahoma County	2 064	36 540	507	935	540	82	1 506	27 914	599	729	178	-
Chouteau town, Mayes County	365	31 750	118	176	58	13	246	19 559	155	90	1	-
Christie CDP, Adair County	29	25 893	12	17	-	-	12	17 143	7	5	-	-
Cimarron City town, Logan County	19	30 938	4	11	4	-	10	9 583	8	2	-	-
Claremore city, Rogers County	2 876	36 227	700	1 343	753	80	2 156	21 742	1 262	757	111	26
Clayton town, Pushmataha County	82	23 750	45	23	7	7	50	15 556	37	11	-	2
Clearview town, Okfuskee County	4	62 500	2	-	-	2	2	16 250	2	-	-	-
Cleora CDP, Delaware County	183	37 411	49	74	28	32	104	26 184	43	52	4	5
Cleo Springs town, Major County	89	25 781	42	42	2	3	43	15 893	31	10	2	-
Cleveland city, Pawnee County	511	30 099	210	194	97	10	342	19 122	230	97	13	2
Clinton city	1 439	24 588	735	527	136	41	968	18 596	657	300	11	-
Custer County (part)	1 439	24 588	735	527	136	41	968	18 596	657	300	11	-
Washita County (part)	-	-	-	-	-	-	-	-	-	-	-	-
Cloud Creek CDP, Delaware County	13	100 000+	5	-	-	8	-	-	-	-	-	-
Coalgate city, Coal County	269	23 438	142	115	11	1	216	16 429	178	36	2	-
Colbert town, Bryan County	171	25 417	82	79	7	3	118	15 962	95	17	6	-
Colcord town, Delaware County	112	23 333	64	40	8	-	88	17 045	69	19	-	-
Cole town, McClain County	89	29 732	22	51	14	2	79	18 542	51	25	3	-
Collinsville city	770	29 670	218	417	126	9	511	23 854	283	196	21	11
Rogers County (part)	7	36 250	-	7	-	-	6	31 250	-	6	-	-
Tulsa County (part)	763	29 587	218	410	126	9	505	23 729	283	190	21	11
Colony town, Washita County	44	26 071	19	16	4	5	17	16 250	13	4	-	-
Comanche city, Stephens County	237	26 250	109	106	15	7	148	17 500	118	24	6	-
Commerce city, Ottawa County	348	25 104	173	157	18	-	302	18 466	240	62	-	-
Cooperton town, Kiowa County	3	11 875	3	-	-	-	-	-	-	-	-	-
Copan town, Washington County	142	30 938	46	63	27	6	96	20 119	72	21	3	-

Table 12. **Earnings in 1999 of Full-Time, Year-Round Workers, by Sex: 2000**—Con.

[Data based on a sample (except Tables 65-68). For information on confidentiality protection, coverage, sampling error, and nonsampling error, see Appendix G.
For location of definitions, see "How to Use This Census Report"]

State County Place	Male						Female					
			Earnings in 1999						Earnings in 1999			
	Workers with earnings	Median earnings in 1999 (dollars)	$1 to $24,999 or loss	$25,000 to $49,999	$50,000 to $99,999	$100,000 or more	Workers with earnings	Median earnings in 1999 (dollars)	$1 to $24,999 or loss	$25,000 to $49,999	$50,000 to $99,999	$100,000 or more
PLACE—Con.												
Copeland CDP, Delaware County	303	22 560	172	112	7	12	216	16 121	165	42	9	-
Corn town, Washita County	80	23 750	42	34	3	1	34	18 750	23	11	-	-
Cornish town, Jefferson County	29	16 750	21	8	-	-	10	18 500	8	2	-	-
Council Hill town, Muskogee County	16	37 917	6	7	3	-	4	37 500	-	4	-	-
Covington town, Garfield County	102	30 625	38	55	9	-	49	13 594	43	6	-	-
Coweta city, Wagoner County	1 519	32 348	458	766	281	14	906	21 772	555	322	29	-
Cowlington town, Le Flore County	21	16 875	15	4	2	-	7	23 125	5	2	-	-
Coyle town, Logan County	55	21 406	31	19	5	-	44	18 750	31	13	-	-
Crescent city, Logan County	205	25 602	96	86	23	-	148	21 121	101	40	3	4
Cromwell town, Seminole County	42	18 750	24	9	9	-	33	21 250	17	16	-	-
Crowder town, Pittsburg County	48	25 833	22	22	2	2	52	17 115	34	18	-	-
Cushing city, Payne County	1 239	26 710	534	520	166	19	742	17 711	580	162	-	-
Custer City town, Custer County	56	33 571	21	19	16	-	38	13 409	32	6	-	-
Cyril town, Caddo County	168	29 500	68	80	17	3	110	16 563	82	28	-	-
Dacoma town, Woods County	26	22 500	20	6	-	-	11	20 625	9	2	-	-
Davenport town, Lincoln County	151	25 972	65	76	8	2	92	19 091	75	14	3	-
Davidson town, Tillman County	51	25 156	25	21	5	-	32	16 786	28	4	-	-
Davis city	373	27 266	143	179	51	-	270	16 667	215	52	3	-
Garvin County (part)	-	-	-	-	-	-	-	-	-	-	-	-
Murray County (part)	373	27 266	143	179	51	-	270	16 667	215	52	3	-
Deer Creek town, Grant County	22	33 750	8	10	4	-	11	25 625	5	6	-	-
Delaware town, Nowata County	79	27 917	30	45	2	2	43	18 125	33	8	2	-
Del City city, Oklahoma County	4 039	28 806	1 539	1 908	563	29	2 952	21 997	1 759	1 046	147	-
Dennis CDP, Delaware County	40	36 500	17	13	10	-	15	19 583	9	6	-	-
Depew town, Creek County	94	23 438	57	33	2	2	61	18 542	52	9	-	-
Devol town, Cotton County	35	23 750	19	14	2	-	20	28 333	9	11	-	-
Dewar town, Okmulgee County	157	27 625	69	82	6	-	101	18 036	68	32	1	-
Dewey city, Washington County	457	28 309	205	173	68	11	432	20 052	277	132	23	-
Dibble town, McClain County	66	30 000	24	32	10	-	38	14 286	34	4	-	-
Dickson town, Carter County	238	28 571	90	113	29	6	145	21 188	94	42	9	-
Dill City town, Washita County	62	23 125	37	25	-	-	54	14 545	45	7	2	-
Disney town, Mayes County	26	36 250	9	13	2	2	27	25 750	12	15	-	-
Dodge CDP, Delaware County	6	16 250	6	-	-	-	12	38 750	-	12	-	-
Dotyville CDP, Ottawa County	-	-	-	-	-	-	6	41 250	-	6	-	-
Dougherty town, Murray County	47	16 042	37	8	2	-	21	16 875	13	8	-	-
Douglas town, Garfield County	9	20 625	6	-	3	-	4	20 000	4	-	-	-
Dover town, Kingfisher County	69	24 583	36	25	6	2	42	18 636	31	11	-	-
Dripping Springs CDP, Delaware County	6	13 750	4	2	-	-	-	-	-	-	-	-
Drummond town, Garfield County	95	28 594	31	53	11	-	61	19 750	40	21	-	-
Drumright city	367	30 069	137	187	43	-	305	20 123	208	83	14	-
Creek County (part)	360	29 063	137	180	43	-	302	20 196	205	83	14	-
Payne County (part)	7	36 250	-	7	-	-	3	18 125	3	-	-	-
Dry Creek CDP, Cherokee County	28	19 643	16	10	2	-	27	22 083	17	7	3	-
Duchess Landing CDP, McIntosh County	6	13 750	6	-	-	-	15	30 156	7	8	-	-
Duncan city, Stephens County	3 685	31 173	1 460	1 376	672	177	2 334	19 731	1 616	639	62	17
Durant city, Bryan County	1 989	26 574	890	831	241	27	1 388	19 676	901	416	65	6
Dustin town, Hughes County	48	24 167	26	22	-	-	19	19 063	15	4	-	-
Dwight Mission CDP, Sequoyah County	14	18 750	11	3	-	-	9	27 750	4	5	-	-
Eakly town, Caddo County	48	22 500	26	18	4	-	20	15 000	17	3	-	-
Earlsboro town, Pottawatomie County	91	30 956	35	47	9	-	31	15 865	30	1	-	-
East Duke town, Jackson County	87	30 673	29	48	6	4	44	16 875	32	10	2	-
Edmond city, Oklahoma County	14 101	46 833	2 630	4 732	4 636	2 103	9 402	28 231	3 707	4 309	1 178	208
Eldon CDP, Cherokee County	155	18 578	119	17	12	7	86	19 500	56	30	-	-
Eldorado town, Jackson County	70	25 000	35	31	2	2	50	15 000	33	15	2	-
Elgin city, Comanche County	222	32 019	68	108	46	-	129	22 614	75	52	2	-
Elk City city, Beckham County	1 745	28 380	729	675	263	78	1 049	18 977	678	266	103	2
Elmer town, Jackson County	20	18 750	12	6	2	-	10	14 167	8	2	-	-
Elmore City town, Garvin County	125	22 083	70	40	15	-	59	17 159	51	8	-	-
El Reno city, Canadian County	2 615	29 521	966	1 253	344	52	1 704	20 107	1 156	458	82	8
Empire City town, Stephens County	167	34 844	55	85	23	4	76	23 750	41	31	2	2
Enid city, Garfield County	9 001	29 841	3 382	3 903	1 436	280	5 725	20 865	3 821	1 684	194	26
Erick city, Beckham County	151	23 482	84	61	4	2	87	16 375	68	14	3	2
Erin Springs town, Garvin County	18	24 167	11	7	-	-	15	12 083	15	-	-	-
Etowah town, Cleveland County	22	26 786	6	16	-	-	12	25 833	5	7	-	-
Eufaula city, McIntosh County	307	25 673	143	119	34	11	264	19 405	167	83	14	-
Evening Shade CDP, Sequoyah County	54	31 563	22	25	7	-	78	18 750	57	21	-	-
Fairfax town, Osage County	167	26 518	75	76	13	3	129	21 250	80	40	3	6
Fairfield CDP, Adair County	52	23 000	34	14	4	-	32	19 722	19	13	-	-
Fairland town, Ottawa County	151	28 155	61	83	7	-	122	15 208	109	13	-	-
Fairmont town, Garfield County	37	31 750	11	20	6	-	17	25 417	8	9	-	-
Fair Oaks town	26	33 750	8	13	3	2	10	21 875	8	2	-	-
Rogers County (part)	2	38 750	-	2	-	-	-	-	-	-	-	-
Wagoner County (part)	24	31 667	8	11	3	2	10	21 875	8	2	-	-
Fairview city, Major County	493	31 141	169	217	91	16	371	17 279	267	104	-	-
Fallis town, Lincoln County	9	27 083	2	7	-	-	-	-	-	-	-	-
Fanshawe town	60	29 286	20	24	13	3	27	23 125	15	8	-	4
Latimer County (part)	-	-	-	-	-	-	-	-	-	-	-	-
Le Flore County (part)	60	29 286	20	24	13	3	27	23 125	15	8	-	4
Fargo town, Ellis County	73	27 083	29	38	4	2	47	16 042	36	11	-	-
Faxon town, Comanche County	26	30 833	12	14	-	-	18	21 250	13	5	-	-
Fitzhugh town, Pontotoc County	32	31 875	10	17	5	-	18	27 500	6	10	2	-
Fletcher town, Comanche County	177	28 594	75	76	26	-	88	25 000	44	41	3	-
Flint Creek CDP, Delaware County	116	23 750	67	39	10	-	103	17 917	64	31	-	8

Table 12. **Earnings in 1999 of Full-Time, Year-Round Workers, by Sex: 2000**—Con.

[Data based on a sample (except Tables 65-68). For information on confidentiality protection, coverage, sampling error, and nonsampling error, see Appendix G.
For location of definitions, see "How to Use This Census Report"]

State County Place	Male						Female					
			Earnings in 1999						Earnings in 1999			
	Workers with earnings	Median earnings in 1999 (dollars)	$1 to $24,999 or loss	$25,000 to $49,999	$50,000 to $99,999	$100,000 or more	Workers with earnings	Median earnings in 1999 (dollars)	$1 to $24,999 or loss	$25,000 to $49,999	$50,000 to $99,999	$100,000 or more
PLACE—Con.												
Flute Springs CDP, Sequoyah County	28	22 500	22	5	1	-	20	12 857	18	2	-	-
Foraker town, Osage County	4	38 750	-	4	-	-	3	18 750	3	-	-	-
Forest Park town, Oklahoma County	182	37 000	47	67	57	11	183	28 250	80	64	39	-
Forgan town, Beaver County	96	25 000	48	37	7	4	48	18 409	37	11	-	-
Fort Cobb town, Caddo County	126	26 786	58	46	22	-	55	18 854	40	13	2	-
Fort Coffee town, Le Flore County	77	26 094	28	34	15	-	60	22 344	31	29	-	-
Fort Gibson town	730	30 362	276	316	138	-	532	21 525	307	184	41	-
Cherokee County (part)	3	31 250	-	3	-	-	-	-	-	-	-	-
Muskogee County (part)	727	30 325	276	313	138	-	532	21 525	307	184	41	-
Fort Supply town, Woodward County	60	28 333	26	27	7	-	34	20 833	23	11	-	-
Fort Towson town, Choctaw County	81	19 583	53	22	6	-	38	16 389	27	6	4	1
Foss town, Washita County	11	35 750	2	9	-	-	11	15 625	8	2	1	-
Foyil town, Rogers County	45	27 083	15	26	3	1	13	24 107	9	4	-	-
Francis town, Pontotoc County	52	25 417	25	25	2	-	37	18 393	30	7	-	-
Frederick city, Tillman County	671	22 324	390	215	36	30	459	18 033	377	58	20	4
Freedom town, Woods County	41	31 458	9	21	11	-	30	22 500	18	12	-	-
Gage town, Ellis County	101	22 788	62	29	8	2	48	13 929	39	6	3	-
Gans town, Sequoyah County	17	24 375	9	8	-	-	17	12 188	16	1	-	-
Garber city, Garfield County	151	27 417	61	73	17	-	85	18 750	61	20	4	-
Garvin town, McCurtain County	27	23 125	18	9	-	-	23	19 375	14	9	-	-
Gate town, Beaver County	9	31 563	-	6	2	1	11	20 938	8	3	-	-
Geary city	149	23 021	84	54	11	-	100	16 667	79	19	2	-
Blaine County (part)	134	23 500	73	50	11	-	96	16 667	75	19	2	-
Canadian County (part)	15	21 563	11	4	-	-	4	16 250	4	-	-	-
Gene Autry town, Carter County	8	31 000	2	6	-	-	13	13 750	11	2	-	-
Geronimo town, Comanche County	135	29 375	56	57	22	-	88	19 063	67	20	1	-
Gerty town, Hughes County	18	23 750	9	9	-	-	2	13 750	2	-	-	-
Glencoe town, Payne County	105	24 219	55	47	3	-	95	20 938	59	36	-	-
Glenpool city, Tulsa County	1 828	32 377	499	1 038	251	40	1 283	23 927	699	508	61	15
Goldsby town, McClain County	245	33 281	85	87	60	13	174	23 750	96	70	8	-
Goltry town, Alfalfa County	62	27 500	26	29	7	-	49	16 696	40	7	2	-
Goodwell town, Texas County	236	24 000	120	77	39	-	81	20 750	56	22	3	-
Gore town, Sequoyah County	149	28 125	61	60	26	2	95	27 188	44	43	8	-
Gotebo town, Kiowa County	51	25 694	23	26	2	-	38	22 500	24	12	2	-
Gould town, Harmon County	35	20 417	22	9	2	2	30	15 000	23	5	2	-
Gracemont town, Caddo County	55	24 792	28	18	9	-	50	18 000	44	6	-	-
Grainola town, Osage County	6	43 750	-	4	2	-	8	10 833	8	-	-	-
Grandfield city, Tillman County	149	23 281	80	52	15	2	99	16 250	77	20	2	-
Grand Lake Towne town, Mayes County	18	35 000	8	7	-	3	7	31 250	1	6	-	-
Granite town, Greer County	319	23 125	182	85	34	18	87	20 368	62	22	3	-
Grayson town, Okmulgee County	18	20 250	18	-	-	-	9	19 375	5	4	-	-
Greasy CDP, Adair County	56	19 167	34	22	-	-	31	17 375	25	6	-	-
Greenfield town, Blaine County	21	26 250	10	11	-	-	10	20 000	8	2	-	-
Gregory CDP, Rogers County	34	36 731	8	13	13	-	38	31 875	10	12	16	-
Grove city, Delaware County	719	31 908	274	234	178	33	545	19 107	309	217	14	5
Guthrie city, Logan County	1 552	27 948	633	643	236	40	1 357	21 186	860	437	60	-
Guymon city, Texas County	2 186	26 162	1 040	760	329	57	1 310	20 450	807	419	80	4
Haileyville city, Pittsburg County	125	29 688	53	61	11	-	90	22 500	52	36	-	2
Hallett town, Pawnee County	22	41 250	5	6	9	2	6	51 250	2	-	2	2
Hall Park town, Cleveland County	241	52 813	32	73	112	24	164	33 750	52	79	29	4
Hammon town	81	22 250	48	31	2	-	30	20 500	19	11	-	-
Custer County (part)	-	-	-	-	-	-	-	-	-	-	-	-
Roger Mills County (part)	81	22 250	48	31	2	-	30	20 500	19	11	-	-
Hanna town, McIntosh County	17	18 542	14	3	-	-	16	16 071	14	2	-	-
Hardesty town, Texas County	46	26 667	21	22	1	2	41	20 089	34	7	-	-
Harrah city, Oklahoma County	923	35 625	243	477	184	19	634	24 487	325	284	21	4
Hartshorne city, Pittsburg County	332	25 705	155	148	29	-	179	18 603	128	47	4	-
Haskell town, Muskogee County	292	26 413	133	139	18	2	193	19 926	133	53	5	2
Hastings town, Jefferson County	32	25 357	15	15	2	-	15	17 083	12	3	-	-
Haworth town, McCurtain County	43	27 083	19	16	8	-	11	26 250	4	7	-	-
Headrick town, Jackson County	24	30 000	8	14	2	-	25	15 893	21	4	-	-
Healdton city, Carter County	433	25 636	202	185	46	-	242	20 865	188	54	-	-
Heavener city, Le Flore County	513	19 848	339	142	32	-	272	18 487	197	70	5	-
Helena town, Alfalfa County	60	26 563	20	38	-	2	77	18 839	59	18	-	-
Hendrix town, Bryan County	14	21 250	7	5	2	-	6	13 750	6	-	-	-
Hennessey town, Kingfisher County	332	28 750	140	139	38	15	208	18 333	159	42	7	-
Henryetta city, Okmulgee County	807	28 661	322	370	115	-	586	14 268	414	163	9	-
Hickory town, Murray County	12	23 125	9	3	-	-	4	13 750	4	-	-	-
Hillsdale town, Garfield County	19	27 813	3	14	2	-	15	21 250	11	4	-	-
Hinton town, Caddo County	260	25 455	128	108	17	7	200	20 556	125	64	7	4
Hitchcock town, Blaine County	21	26 875	9	9	3	-	23	19 750	18	5	-	-
Hitchita town, McIntosh County	11	18 750	6	5	-	-	8	12 500	8	-	-	-
Hobart city, Kiowa County	584	24 821	295	225	59	5	430	20 345	275	123	32	-
Hoffman town, Okmulgee County	17	17 083	13	4	-	-	23	20 250	16	7	-	-
Holdenville city, Hughes County	631	21 020	366	196	69	-	480	17 951	375	88	9	8
Hollis city, Harmon County	329	20 791	226	73	15	15	210	14 792	160	38	12	-
Hollister town, Tillman County	10	18 750	6	3	1	-	1	21 250	1	-	-	-
Hominy city, Osage County	352	25 476	172	140	35	5	266	22 073	172	73	8	13
Hooker city, Texas County	366	30 694	134	163	58	11	192	20 217	138	50	2	2
Hoot Owl town, Mayes County	-	-	-	-	-	-	-	-	-	-	-	-
Horntown town, Hughes County	14	29 167	5	7	2	-	8	22 500	4	4	-	-
Howe town, Le Flore County	111	20 724	72	29	8	2	62	19 167	40	22	-	-
Hugo city, Choctaw County	632	26 473	283	253	96	-	594	17 348	400	182	12	-
Hulbert town, Cherokee County	70	23 333	37	30	3	-	35	19 107	22	13	-	-
Hunter town, Garfield County	42	28 750	19	17	6	-	12	13 750	12	-	-	-

Table 12. **Earnings in 1999 of Full-Time, Year-Round Workers, by Sex: 2000**—Con.

[Data based on a sample (except Tables 65-68). For information on confidentiality protection, coverage, sampling error, and nonsampling error, see Appendix G.
For location of definitions, see "How to Use This Census Report"]

State County Place	Male						Female					
			Earnings in 1999						Earnings in 1999			
	Workers with earnings	Median earnings in 1999 (dollars)	$1 to $24,999 or loss	$25,000 to $49,999	$50,000 to $99,999	$100,000 or more	Workers with earnings	Median earnings in 1999 (dollars)	$1 to $24,999 or loss	$25,000 to $49,999	$50,000 to $99,999	$100,000 or more
PLACE—Con.												
Hydro town	147	26 645	61	65	19	2	116	17 308	87	23	6	-
Blaine County (part)	37	34 583	11	17	7	2	27	24 063	15	6	6	-
Caddo County (part)	110	25 781	50	48	12	-	89	15 288	72	17	-	-
Idabel city, McCurtain County	990	24 182	513	305	121	51	648	16 958	488	140	20	-
Indiahoma town, Comanche County	51	27 250	21	23	7	-	35	19 063	24	9	2	-
Indianola town, Pittsburg County	30	23 750	15	13	2	-	17	24 375	9	6	2	-
Inola town, Rogers County	293	31 528	90	161	36	6	191	21 384	114	73	2	2
Iron Post CDP, Mayes County	28	33 750	5	23	-	-	7	11 250	7	-	-	-
Jamestown town, Rogers County	-	-	-	-	-	-	-	-	-	-	-	-
Jay city, Delaware County	349	20 212	243	85	16	5	250	17 039	195	40	13	2
Jefferson town, Grant County	9	30 417	4	4	-	1	2	28 750	-	2	-	-
Jenks city, Tulsa County	2 069	42 148	309	938	669	153	1 245	28 419	495	613	137	-
Jennings town, Pawnee County	71	28 295	24	45	2	-	27	24 375	14	11	2	-
Jet town, Alfalfa County	50	25 000	25	19	6	-	19	18 250	13	4	2	-
Johnson town, Pottawatomie County	27	29 844	6	17	4	-	28	25 417	13	13	2	-
Jones town, Oklahoma County	446	31 406	148	213	71	14	292	23 393	164	113	15	-
Justice CDP, Rogers County	266	41 429	50	112	96	8	191	25 156	95	86	-	10
Kansas town, Delaware County	104	19 000	74	25	4	1	79	21 771	49	24	6	-
Kaw City city, Kay County	66	30 000	29	28	7	2	46	17 917	31	13	2	-
Kellyville town, Creek County	166	27 639	71	80	15	-	93	18 229	65	28	-	-
Kemp town, Bryan County	23	28 125	11	12	-	-	13	15 250	11	2	-	-
Kendrick town, Lincoln County	20	17 000	14	-	6	-	19	13 750	19	-	-	-
Kenefic town, Bryan County	34	22 500	22	10	2	-	19	19 375	10	6	3	-
Keota town, Haskell County	64	25 000	32	17	13	2	37	13 250	31	6	-	-
Ketchum town, Craig County	49	25 313	24	20	5	-	41	15 781	32	6	3	-
Keyes town, Cimarron County	68	24 286	36	30	2	-	36	18 125	23	11	2	-
Keys CDP, Cherokee County	28	29 000	11	5	12	-	46	23 500	26	20	-	-
Kiefer town, Creek County	197	30 739	69	84	42	2	143	22 386	88	53	2	-
Kildare town, Kay County	15	28 750	7	5	3	-	13	16 250	8	3	-	2
Kingfisher city, Kingfisher County	858	31 818	288	412	134	24	531	17 750	318	184	29	-
Kingston town, Marshall County	188	25 278	93	77	16	2	137	18 403	99	33	5	-
Kinta town, Haskell County	39	25 625	19	18	2	-	15	13 750	8	7	-	-
Kiowa town, Pittsburg County	97	22 188	50	42	3	2	68	20 000	43	15	8	2
Knowles town, Beaver County	4	25 000	2	2	-	-	4	20 833	4	-	-	-
Konawa city, Seminole County	143	21 771	83	48	12	-	132	15 208	100	28	1	3
Krebs city, Pittsburg County	356	27 321	165	152	36	3	267	17 235	194	66	7	-
Kremlin town, Garfield County	55	31 458	15	38	2	-	26	22 000	16	10	-	-
Lahoma town, Garfield County	107	25 625	51	49	7	-	102	18 462	71	27	4	-
Lake Aluma town, Oklahoma County	29	100 000+	1	5	5	18	15	31 250	2	9	4	-
Lamar town, Hughes County	20	28 750	9	3	8	-	17	20 417	11	6	-	-
Lambert town, Alfalfa County	2	23 750	2	-	-	-	-	-	-	-	-	-
Lamont town, Grant County	66	37 500	29	22	15	-	60	14 107	57	3	-	-
Langley town, Mayes County	95	26 250	44	45	4	2	66	16 731	52	13	1	-
Langston town, Logan County	42	23 750	24	14	4	-	49	20 417	33	13	3	-
Laverne town, Harper County	202	31 667	87	65	44	6	122	20 000	81	41	-	-
Lawrence Creek town, Creek County	24	24 286	14	10	-	-	17	15 781	15	-	2	-
Lawton city, Comanche County	18 369	27 573	7 548	8 096	2 354	371	8 919	21 623	5 418	3 059	398	44
Leach CDP, Delaware County	49	23 646	31	18	-	-	28	24 375	15	13	-	-
Leedey town, Dewey County	73	23 438	39	29	5	-	17	14 375	14	-	-	3
Le Flore town, Le Flore County	21	22 083	13	6	-	2	15	23 125	9	6	-	-
Lehigh city, Coal County	48	20 278	32	12	3	1	35	17 344	25	10	-	-
Lenapah town, Nowata County	44	31 250	16	20	6	2	32	22 000	21	9	2	-
Leon town, Love County	14	22 000	8	3	3	-	8	17 500	6	2	-	-
Lexington city, Cleveland County	333	27 292	150	152	31	-	238	20 000	155	78	3	2
Liberty town	41	30 781	14	23	4	-	18	26 875	6	11	1	-
Okmulgee County (part)	21	28 750	10	9	2	-	16	26 667	6	10	-	-
Tulsa County (part)	20	33 125	4	14	2	-	2	38 750	-	1	1	-
Lima town, Seminole County	5	23 125	4	1	-	-	5	14 375	3	2	-	-
Limestone CDP, Rogers County	145	56 042	-	55	72	18	93	30 089	46	38	9	-
Lindsay city, Garvin County	411	26 831	174	191	35	11	263	18 207	171	76	8	8
Loco town, Stephens County	32	30 000	8	20	4	-	12	20 357	12	-	-	-
Locust Grove town, Mayes County	166	25 500	81	81	4	-	110	16 389	90	20	-	-
Lone Grove city, Carter County	949	30 365	339	475	135	-	614	17 598	438	159	17	-
Lone Wolf town, Kiowa County	63	25 972	28	31	4	-	47	21 750	31	15	-	1
Long CDP, Sequoyah County	74	26 964	26	43	-	5	30	25 625	13	17	-	-
Longdale town, Blaine County	45	27 813	22	19	2	2	23	16 250	18	3	2	-
Longtown CDP, Pittsburg County	257	29 625	83	126	46	2	208	19 737	144	45	19	-
Lookeba town, Caddo County	17	21 563	13	4	-	-	4	25 000	2	2	-	-
Lost City CDP, Cherokee County	119	27 566	52	57	10	-	84	20 357	56	26	2	-
Lotsee town, Tulsa County	3	11 250	3	-	-	-	3	51 875	-	-	3	-
Loveland town, Tillman County	4	17 500	4	-	-	-	-	-	-	-	-	-
Loyal town, Kingfisher County	18	32 500	8	8	2	-	9	20 625	8	1	-	-
Luther town, Oklahoma County	110	27 083	45	41	17	7	84	20 208	57	27	-	-
Lyons Switch CDP, Adair County	41	26 250	17	19	5	-	19	16 250	17	2	-	-
McAlester city, Pittsburg County	2 925	29 502	1 143	1 175	457	150	1 869	19 455	1 237	544	73	15
McCord CDP, Osage County	356	36 429	91	148	111	6	211	20 927	141	66	4	-
McCurtain town, Haskell County	56	29 167	20	33	3	-	40	15 833	28	10	2	-
McKey CDP, Sequoyah County	23	26 250	7	9	7	-	6	16 250	6	-	-	-
McLoud town, Pottawatomie County	494	30 431	177	209	105	3	340	20 667	211	107	22	-
Macomb town, Pottawatomie County	10	25 000	5	5	-	-	7	18 125	7	-	-	-
Madill city, Marshall County	497	22 420	298	142	35	22	284	18 203	207	59	11	7
Manchester town, Grant County	24	21 250	16	8	-	-	18	15 500	18	-	-	-
Mangum city, Greer County	380	26 250	173	177	21	9	305	16 198	211	86	8	-
Manitou town, Tillman County	38	23 750	20	17	1	-	17	12 321	14	2	1	-

Table 12. **Earnings in 1999 of Full-Time, Year-Round Workers, by Sex: 2000**—Con.

[Data based on a sample (except Tables 65-68). For information on confidentiality protection, coverage, sampling error, and nonsampling error, see Appendix G.
For location of definitions, see "How to Use This Census Report"]

State County Place	Male						Female					
			Earnings in 1999						Earnings in 1999			
	Workers with earnings	Median earnings in 1999 (dollars)	$1 to $24,999 or loss	$25,000 to $49,999	$50,000 to $99,999	$100,000 or more	Workers with earnings	Median earnings in 1999 (dollars)	$1 to $24,999 or loss	$25,000 to $49,999	$50,000 to $99,999	$100,000 or more
PLACE—Con.												
Mannford town	393	32 991	86	192	96	19	239	20 625	151	88	-	-
Creek County (part)	388	32 768	86	190	93	19	225	21 597	137	88	-	-
Pawnee County (part)	5	70 417	-	2	3	-	-	-	-	-	-	-
Tulsa County (part)	-	-	-	-	-	-	14	13 750	14	-	-	-
Mannsville town, Johnston County	101	21 838	61	40	-	-	48	18 676	43	3	2	-
Maramec town, Pawnee County	20	19 167	14	4	2	-	9	12 083	9	-	-	-
Marble City town, Sequoyah County	33	20 938	24	9	-	-	30	18 333	26	4	-	-
Marble City Community CDP, Sequoyah County	44	26 250	21	21	2	-	51	22 083	29	22	-	-
Marietta city, Love County	376	25 966	171	160	42	3	295	19 760	202	68	25	-
Marland town, Noble County	39	26 563	17	19	3	-	30	18 000	24	6	-	-
Marlow city, Stephens County	669	23 984	354	233	51	31	316	19 620	260	56	-	-
Marshall town, Logan County	37	27 188	15	19	3	-	16	19 167	9	5	2	-
Martha town, Jackson County	28	31 389	9	14	5	-	19	13 125	17	2	-	-
Maryetta CDP, Adair County	24	16 667	17	3	4	-	6	15 000	6	-	-	-
Maud city	134	26 944	60	68	6	-	117	15 625	89	26	2	-
Pottawatomie County (part)	94	26 250	44	49	1	-	79	15 156	56	21	2	-
Seminole County (part)	40	30 313	16	19	5	-	38	16 000	33	5	-	-
May town, Harper County	8	30 833	3	5	-	-	4	19 167	3	1	-	-
Maysville town, Garvin County	201	28 194	88	86	22	5	101	18 438	73	25	3	-
Mazie CDP, Mayes County	15	9 375	10	5	-	-	14	26 250	7	7	-	-
Mead town, Bryan County	20	29 167	6	14	-	-	7	16 563	7	-	-	-
Medford city, Grant County	224	29 167	94	86	39	5	144	18 667	117	27	-	-
Medicine Park town, Comanche County	69	22 321	37	26	6	-	49	18 854	35	8	6	-
Meeker town, Lincoln County	141	31 146	53	78	9	1	112	21 500	64	48	-	-
Meno town, Major County	38	30 500	11	21	6	-	21	19 688	17	4	-	-
Meridian town, Logan County	6	29 167	1	5	-	-	9	25 893	2	7	-	-
Meridian CDP, Stephens County	242	28 816	75	142	23	2	123	18 958	93	30	-	-
Miami city, Ottawa County	1 956	24 273	1 003	712	177	64	1 426	19 684	951	426	34	15
Midwest City city, Oklahoma County	10 387	31 276	3 376	5 154	1 730	127	7 598	22 543	4 366	2 723	487	22
Milburn town, Johnston County	30	24 375	16	14	-	-	33	18 125	22	11	-	-
Mill Creek town, Johnston County	48	29 500	16	30	2	-	30	16 250	24	6	-	-
Millerton town, McCurtain County	60	30 577	15	40	5	-	28	15 000	20	5	3	-
Minco city, Grady County	300	30 357	103	160	32	5	179	22 426	106	52	21	-
Moffett town, Sequoyah County	30	29 500	6	24	-	-	13	18 125	8	5	-	-
Moore city, Cleveland County	8 695	33 394	2 316	4 635	1 594	150	6 098	24 753	3 088	2 606	377	27
Mooreland town, Woodward County	197	28 906	71	96	28	2	138	21 574	97	41	-	-
Morris city, Okmulgee County	207	28 295	81	97	27	2	154	20 938	92	60	2	-
Morrison town, Noble County	112	31 618	36	57	17	2	74	17 045	58	12	4	-
Mounds town, Creek County	223	28 438	79	116	24	4	108	18 750	79	26	3	-
Mountain Park town, Kiowa County	47	23 750	25	20	2	-	27	25 625	12	10	5	-
Mountain View town, Kiowa County	153	23 250	87	50	7	9	96	19 375	69	27	-	-
Muldrow town, Sequoyah County	507	26 603	224	241	42	-	397	18 984	263	126	4	4
Mule Barn town, Pawnee County	-	-	-	-	-	-	-	-	-	-	-	-
Mulhall town, Logan County	42	30 500	15	22	5	-	37	21 875	27	7	3	-
Murphy CDP, Mayes County	43	29 125	15	28	-	-	14	12 500	14	-	-	-
Muskogee city, Muskogee County	5 635	28 153	2 365	2 267	857	146	4 284	20 341	2 711	1 391	140	42
Mustang city, Canadian County	3 057	36 406	617	1 519	868	53	2 059	24 856	1 038	799	209	13
Mutual town, Woodward County	10	21 667	6	4	-	-	13	21 875	7	6	-	-
Narcissa CDP, Ottawa County	15	20 625	9	4	2	-	13	22 083	7	4	2	-
Nash town, Grant County	44	30 714	16	28	-	-	22	16 667	15	7	-	-
New Alluwe town, Nowata County	16	23 750	9	6	1	-	13	18 438	9	4	-	-
Newcastle city, McClain County	1 312	36 909	341	498	422	51	776	22 240	439	272	65	-
New Cordell city, Washita County	473	24 531	241	188	34	10	316	18 173	237	75	4	-
New Eucha CDP, Delaware County	44	18 333	28	10	6	-	36	15 000	31	5	-	-
Newkirk city, Kay County	379	28 984	155	171	48	5	251	19 315	172	66	13	-
New Tulsa town, Wagoner County	110	31 667	29	68	11	2	36	26 071	15	21	-	-
Nichols Hills city, Oklahoma County	797	89 944	66	121	234	376	450	39 643	111	211	78	50
Nicoma Park city, Oklahoma County	452	30 339	166	229	57	-	279	20 417	163	89	23	4
Ninnekah town, Grady County	189	29 659	71	78	33	7	135	21 328	83	43	6	3
Noble city, Cleveland County	992	30 417	334	558	85	15	786	23 690	437	336	13	-
Norge town, Grady County	16	30 833	4	12	-	-	10	24 375	6	4	-	-
Norman city, Cleveland County	17 983	35 896	5 319	7 080	4 338	1 246	12 127	26 394	5 486	5 322	1 132	187
North Enid town, Garfield County	184	33 000	44	99	41	-	103	21 484	62	35	6	-
North Miami town, Ottawa County	67	26 806	27	38	2	-	39	17 708	27	12	-	-
Notchietown CDP, Sequoyah County	69	22 019	40	27	2	-	44	26 000	20	24	-	-
Nowata city, Nowata County	517	26 556	228	219	64	6	432	18 989	315	93	24	-
Oak Grove town, Pawnee County	3	35 625	1	2	-	-	2	21 250	2	-	-	-
Oakhurst CDP	588	30 227	196	302	90	-	383	20 453	252	124	7	-
Creek County (part)	174	22 378	89	85	-	-	52	19 783	36	16	-	-
Tulsa County (part)	414	35 357	107	217	90	-	331	20 625	216	108	7	-
Oakland town, Marshall County	103	23 625	57	42	4	-	82	14 375	57	19	6	-
Oaks town	47	19 375	27	17	3	-	30	15 000	26	4	-	-
Cherokee County (part)	3	41 250	-	3	-	-	-	-	-	-	-	-
Delaware County (part)	44	17 500	27	14	3	-	30	15 000	26	4	-	-
Oakwood town, Dewey County	9	16 250	7	2	-	-	3	30 625	1	2	-	-
Ochelata town, Washington County	79	31 250	29	43	7	-	64	21 875	43	21	-	-
Oilton city, Creek County	154	26 250	72	60	19	3	131	19 219	95	30	4	2
Okarche town	277	32 120	75	149	41	12	178	21 810	101	61	14	2
Canadian County (part)	49	32 083	12	29	3	5	45	21 250	29	16	-	-
Kingfisher County (part)	228	32 125	63	120	38	7	133	21 989	72	45	14	2

Table 12. **Earnings in 1999 of Full-Time, Year-Round Workers, by Sex: 2000**—Con.

[Data based on a sample (except Tables 65-68). For information on confidentiality protection, coverage, sampling error, and nonsampling error, see Appendix G.
For location of definitions, see "How to Use This Census Report"]

State County Place	Male						Female					
			Earnings in 1999						Earnings in 1999			
	Workers with earnings	Median earnings in 1999 (dollars)	$1 to $24,999 or loss	$25,000 to $49,999	$50,000 to $99,999	$100,000 or more	Workers with earnings	Median earnings in 1999 (dollars)	$1 to $24,999 or loss	$25,000 to $49,999	$50,000 to $99,999	$100,000 or more
PLACE—Con.												
Okay town, Wagoner County	84	21 000	53	30	1	-	52	14 444	42	6	4	-
Okeene town, Blaine County	198	28 500	74	95	21	8	144	19 297	111	28	5	-
Okemah city, Okfuskee County	388	21 905	227	108	37	16	352	15 375	276	71	-	5
Oklahoma City city	97 209	31 589	33 231	40 028	19 416	4 534	69 500	24 420	35 803	26 800	6 119	778
Canadian County (part)	6 267	39 282	1 178	2 958	1 883	248	4 010	26 452	1 818	1 645	523	24
Cleveland County (part)	11 156	40 361	2 012	5 188	3 377	579	7 808	28 247	3 120	3 819	813	56
Oklahoma County (part)	79 778	30 341	30 041	31 874	14 156	3 707	57 671	23 635	30 854	21 336	4 783	698
Pottawatomie County (part)	8	41 250	-	8	-	-	11	8 750	11	-	-	-
Okmulgee city, Okmulgee County	1 684	26 105	777	621	262	24	1 292	19 722	844	376	72	-
Oktaha town, Muskogee County	51	23 958	28	16	7	-	32	21 250	22	10	-	-
Old Eucha CDP, Delaware County	4	16 250	4	-	-	-	8	18 333	8	-	-	-
Olustee town, Jackson County	106	24 500	55	48	3	-	43	20 893	30	13	-	-
Oologah town, Rogers County	166	37 500	38	78	50	-	98	25 000	49	43	6	-
Optima town, Texas County	64	28 750	30	24	10	-	30	21 667	21	7	2	-
Orlando town, Logan County	30	30 000	12	14	4	-	16	27 500	6	10	-	-
Osage town, Osage County	34	26 500	11	22	1	-	20	30 000	9	4	5	2
Owasso city	4 123	41 414	736	1 740	1 539	108	2 486	26 664	1 060	1 144	275	7
Rogers County (part)	-	-	-	-	-	-	-	-	-	-	-	-
Tulsa County (part)	4 123	41 414	736	1 740	1 539	108	2 486	26 664	1 060	1 144	275	7
Paden town, Okfuskee County	64	24 444	34	22	8	-	51	20 972	37	14	-	-
Panama town, Le Flore County	195	27 260	74	104	15	2	116	17 679	92	18	6	-
Paoli town, Garvin County	130	25 750	59	67	4	-	85	17 153	62	23	-	-
Paradise Hill town, Sequoyah County	8	43 333	3	5	-	-	10	48 750	4	2	-	4
Park Hill CDP, Cherokee County	503	27 664	228	191	60	24	408	21 419	229	140	31	8
Pauls Valley city, Garvin County	890	27 014	358	424	89	19	803	18 965	562	220	21	-
Pawhuska city, Osage County	578	25 682	277	228	61	12	415	17 690	283	108	24	-
Pawnee city, Pawnee County	304	28 182	111	154	37	2	265	20 139	180	73	9	3
Peavine CDP, Adair County	59	24 028	33	21	5	-	44	18 889	35	9	-	-
Pensacola town, Mayes County	10	19 583	6	4	-	-	10	23 750	5	5	-	-
Peoria town, Ottawa County	42	25 000	21	15	6	-	20	21 250	17	3	-	-
Perkins town, Payne County	403	26 553	181	187	35	-	348	20 761	238	108	2	-
Perry city, Noble County	1 025	30 485	368	471	149	37	662	22 039	413	212	32	5
Pettit CDP, Cherokee County	131	25 536	64	54	13	-	96	21 250	63	33	-	-
Phillips town, Coal County	12	47 500	4	2	6	-	20	23 750	11	8	1	-
Picher city, Ottawa County	230	22 321	136	76	18	-	129	15 947	106	21	-	2
Piedmont city	900	37 273	247	396	217	40	603	26 332	253	283	62	5
Canadian County (part)	900	37 273	247	396	217	40	603	26 332	253	283	62	5
Kingfisher County (part)	-	-	-	-	-	-	-	-	-	-	-	-
Pinhook Corners CDP, Sequoyah County	17	14 583	9	5	-	3	12	27 500	6	6	-	-
Pink town, Pottawatomie County	229	29 306	86	119	22	2	148	20 952	100	44	1	3
Pin Oak Acres CDP, Mayes County	88	32 500	20	55	8	5	43	19 750	22	6	15	-
Pittsburg town, Pittsburg County	48	25 833	22	24	2	-	14	17 500	11	3	-	-
Pocasset town, Grady County	36	26 250	18	14	4	-	18	15 000	16	2	-	-
Pocola town, Le Flore County	728	30 577	246	396	80	6	432	20 529	287	137	8	-
Ponca City city	4 413	32 283	1 501	1 754	991	167	3 059	20 098	2 016	857	160	26
Kay County (part)	4 413	32 283	1 501	1 754	991	167	3 059	20 098	2 016	857	160	26
Osage County (part)	-	-	-	-	-	-	-	-	-	-	-	-
Pond Creek city, Grant County	154	30 682	59	60	30	5	101	19 097	73	28	-	-
Porter town, Wagoner County	77	23 750	43	24	10	-	37	16 875	26	9	2	-
Porum town, Muskogee County	82	25 357	40	32	10	-	50	18 333	34	16	-	-
Poteau city, Le Flore County	1 339	24 595	681	485	121	52	865	20 625	546	260	27	32
Prague city, Lincoln County	329	24 083	170	119	31	9	240	19 438	161	65	14	-
Prue town, Osage County	64	26 667	24	40	-	-	60	20 833	43	17	-	-
Pryor Creek city, Mayes County	1 547	33 547	449	718	333	47	881	20 737	615	258	2	6
Pump Back CDP, Mayes County	16	36 429	2	14	-	-	17	19 625	11	6	-	-
Purcell city	1 012	25 494	489	396	103	24	787	18 919	560	188	31	8
Cleveland County (part)	-	-	-	-	-	-	-	-	-	-	-	-
McClain County (part)	1 012	25 494	489	396	103	24	787	18 919	560	188	31	8
Putnam town, Dewey County	15	16 875	12	3	-	-	11	15 625	9	2	-	-
Quapaw town, Ottawa County	135	25 625	67	60	8	-	79	17 279	62	15	2	-
Quay town	9	26 875	3	6	-	-	-	-	-	-	-	-
Pawnee County (part)	4	37 500	-	4	-	-	-	-	-	-	-	-
Payne County (part)	5	24 375	3	2	-	-	-	-	-	-	-	-
Quinton town, Pittsburg County	118	28 056	53	51	10	4	101	16 797	77	21	3	-
Ralston town, Pawnee County	34	22 500	19	10	3	2	22	23 750	11	11	-	-
Ramona town, Washington County	85	27 361	34	41	10	-	76	24 375	39	32	5	-
Randlett town, Cotton County	92	25 000	46	44	2	-	48	21 429	29	19	-	-
Ratliff City town, Carter County	15	37 083	5	10	-	-	14	11 250	12	2	-	-
Rattan town, Pushmataha County	42	30 833	13	29	-	-	28	24 500	15	13	-	-
Ravia town, Johnston County	70	20 962	45	18	7	-	35	15 729	29	2	4	-
Redbird town, Wagoner County	18	28 750	9	9	-	-	16	25 833	7	9	-	-
Redbird Smith CDP, Sequoyah County	73	27 411	23	42	8	-	46	17 500	27	19	-	-
Red Oak town, Latimer County	57	27 188	25	26	6	-	54	21 250	36	18	-	-
Red Rock town, Noble County	34	23 750	20	14	-	-	15	16 875	13	2	-	-
Remy CDP, Sequoyah County	89	31 761	29	56	-	4	44	26 500	16	10	13	5
Renfrow town, Grant County	2	80 488	-	-	2	-	3	11 875	3	-	-	-
Rentiesville town, McIntosh County	4	6 250	4	-	-	-	13	36 250	5	3	3	2
Reydon town, Roger Mills County	20	19 583	14	6	-	-	35	23 438	20	15	-	-
Ringling town, Jefferson County	154	28 333	64	71	15	4	94	14 063	86	8	-	-
Ringwood city, Major County	92	26 250	46	42	2	2	42	18 750	26	14	2	-
Ripley town, Payne County	54	26 500	24	26	4	-	33	15 250	32	1	-	-

Table 12. **Earnings in 1999 of Full-Time, Year-Round Workers, by Sex: 2000**—Con.

[Data based on a sample (except Tables 65-68). For information on confidentiality protection, coverage, sampling error, and nonsampling error, see Appendix G.
For location of definitions, see "How to Use This Census Report"]

State County Place	Male						Female					
			Earnings in 1999						Earnings in 1999			
	Workers with earnings	Median earnings in 1999 (dollars)	$1 to $24,999 or loss	$25,000 to $49,999	$50,000 to $99,999	$100,000 or more	Workers with earnings	Median earnings in 1999 (dollars)	$1 to $24,999 or loss	$25,000 to $49,999	$50,000 to $99,999	$100,000 or more
PLACE—Con.												
River Bottom CDP, Muskogee County	69	23 125	36	26	7	-	17	19 375	17	-	-	-
Rock Island town, Le Flore County	131	26 442	58	53	16	4	87	18 625	66	21	-	-
Rocky town, Washita County	40	21 786	22	12	6	-	32	20 500	22	10	-	-
Rocky Ford CDP, Delaware County	10	25 000	5	5	-	-	8	40 833	3	3	2	-
Rocky Mountain CDP, Adair County	62	21 500	38	21	3	-	39	18 958	31	8	-	-
Roff town, Pontotoc County	107	30 125	42	58	7	-	57	15 250	46	6	5	-
Roland town, Sequoyah County	581	26 294	261	235	74	11	323	19 779	211	96	11	5
Roosevelt town, Kiowa County	55	24 583	28	26	1	-	22	20 000	15	5	2	-
Rosedale town, McClain County	-	-	-	-	-	-	7	16 750	7	-	-	-
Rosston town, Harper County	20	23 000	14	6	-	-	4	21 250	4	-	-	-
Rush Springs town, Grady County	179	24 453	93	78	8	-	94	20 769	63	29	2	-
Ryan town, Jefferson County	106	22 813	60	36	10	-	82	15 000	70	12	-	-
St. Louis town, Pottawatomie County	33	23 438	19	11	2	1	19	20 250	14	3	2	-
Salem CDP, Adair County	6	10 000	6	-	-	-	2	16 250	2	-	-	-
Salina town, Mayes County	252	26 552	108	115	25	4	141	17 292	117	24	-	-
Sallisaw city, Sequoyah County	1 138	26 793	503	463	158	14	793	19 775	515	244	34	-
Sams Corner CDP, Mayes County	38	34 412	6	24	8	-	29	20 368	29	-	-	-
Sand Hills CDP, Muskogee County	65	29 028	21	36	8	-	36	24 091	22	14	-	-
Sand Springs city	3 359	38 120	760	1 512	959	128	2 260	25 373	1 094	1 011	140	15
Osage County (part)	85	50 625	5	35	45	-	23	31 250	5	18	-	-
Tulsa County (part)	3 274	37 870	755	1 477	914	128	2 237	25 311	1 089	993	140	15
Sapulpa city, Creek County	3 377	30 524	1 065	1 699	535	78	2 650	21 609	1 594	870	129	57
Sasakwa town, Seminole County	18	23 750	9	9	-	-	13	13 542	13	-	-	-
Savanna town, Pittsburg County	144	25 568	67	63	14	-	83	21 042	50	26	5	2
Sawyer town, Choctaw County	64	26 071	29	31	4	-	25	19 375	15	8	2	-
Sayre city, Beckham County	554	22 167	322	197	27	8	269	18 147	170	90	9	-
Schulter town, Okmulgee County	98	31 667	29	49	18	2	69	20 417	55	10	4	-
Scraper CDP, Cherokee County	50	26 111	21	26	3	-	48	24 500	25	21	2	-
Seiling city, Dewey County	133	27 917	62	51	13	7	77	19 063	63	12	2	-
Seminole city, Seminole County	946	26 765	413	382	127	24	710	17 474	499	203	8	-
Sentinel town, Washita County	126	23 846	69	48	9	-	90	19 250	62	26	2	-
Sequoyah CDP, Rogers County	145	32 969	40	67	21	17	92	31 250	20	55	17	-
Shady Grove CDP, Cherokee County	96	20 938	60	28	6	2	78	15 000	59	17	2	-
Shady Grove CDP, McIntosh County	51	23 125	30	15	6	-	45	22 734	37	-	8	-
Shady Grove town, Pawnee County	14	46 250	4	4	6	-	3	40 625	1	2	-	-
Shady Point town, Le Flore County	129	23 906	68	52	9	-	79	18 036	55	20	4	-
Shamrock town, Creek County	19	22 917	12	7	-	-	4	15 000	4	-	-	-
Sharon town, Woodward County	25	24 688	13	12	-	-	12	28 333	5	7	-	-
Shattuck town, Ellis County	225	32 375	73	108	42	2	160	18 077	117	36	7	-
Shawnee city, Pottawatomie County	4 390	29 792	1 619	2 004	589	178	3 134	20 768	1 927	1 011	157	39
Shidler city, Osage County	96	31 932	26	55	12	3	52	17 143	43	9	-	-
Short CDP, Sequoyah County	44	26 042	17	21	6	-	23	21 875	12	11	-	-
Silo town, Bryan County	42	31 500	8	29	5	-	40	26 818	12	25	3	-
Simms CDP, Muskogee County	32	26 500	13	15	4	-	13	13 750	10	1	2	-
Skedee town, Pawnee County	9	25 938	3	6	-	-	14	11 944	14	-	-	-
Skiatook town	888	30 873	233	498	128	29	618	21 419	370	248	-	-
Osage County (part)	615	29 838	177	321	94	23	457	21 449	268	189	-	-
Tulsa County (part)	273	35 380	56	177	34	6	161	21 375	102	59	-	-
Slaughterville town, Cleveland County	689	32 359	216	362	103	8	449	19 583	307	130	9	3
Slick town, Creek County	29	32 083	5	21	3	-	32	19 000	21	11	-	-
Smith Village town, Oklahoma County	8	16 250	7	1	-	-	8	30 833	3	5	-	-
Smithville town, McCurtain County	9	21 875	5	-	4	-	7	16 250	7	-	-	-
Snake Creek CDP, Mayes County	55	23 194	34	21	-	-	31	11 328	31	-	-	-
Snyder city, Kiowa County	232	26 324	107	90	27	8	167	17 386	118	42	7	-
Soper town, Choctaw County	33	16 875	18	15	-	-	36	16 000	31	5	-	-
Sour John CDP, Muskogee County	8	38 750	-	4	4	-	5	11 250	5	-	-	-
South Coffeyville town, Nowata County	157	29 107	69	59	28	1	98	20 179	67	31	-	-
Sparks town, Lincoln County	17	16 875	13	4	-	-	5	12 083	5	-	-	-
Spaulding town, Hughes County	10	21 250	7	-	3	-	2	11 250	2	-	-	-
Spavinaw town, Mayes County	71	24 028	39	21	7	4	44	17 750	34	10	-	-
Spencer city, Oklahoma County	563	30 199	214	287	62	-	405	21 153	275	97	33	-
Sperry town, Tulsa County	152	26 167	69	75	8	-	104	18 542	77	25	-	2
Spiro town, Le Flore County	326	23 716	182	110	34	-	233	16 694	172	57	-	4
Sportsmen Acres town, Mayes County	46	30 909	10	30	6	-	26	21 000	16	7	3	-
Sportsmen Acres Community CDP, Mayes County	-	-	-	-	-	-	-	-	-	-	-	-
Springer town, Carter County	104	35 500	24	54	24	2	78	18 864	54	23	-	1
Sterling town, Comanche County	99	27 841	39	47	13	-	82	24 167	42	40	-	-
Stidham town, McIntosh County	6	23 750	6	-	-	-	2	13 750	2	-	-	-
Stigler city, Haskell County	395	24 350	204	145	18	28	218	22 500	126	92	-	-
Stillwater city, Payne County	5 747	31 623	2 118	2 145	1 202	282	3 743	22 312	2 150	1 287	272	34
Stilwell city, Adair County	466	20 500	313	135	18	-	267	17 351	213	54	-	-
Stonewall town, Pontotoc County	52	20 500	40	10	2	-	39	14 792	33	6	-	-
Stony Point CDP, Sequoyah County	24	26 667	8	16	-	-	18	22 500	11	7	-	-
Strang town, Mayes County	11	31 875	2	7	2	-	7	25 625	3	4	-	-
Stratford town, Garvin County	201	24 583	104	79	11	7	127	14 688	109	16	2	-
Stringtown town, Atoka County	54	19 643	36	18	-	-	39	14 861	34	5	-	-
Strong City town, Roger Mills County	8	23 750	4	2	2	-	4	26 250	2	2	-	-
Stroud city	473	26 076	218	183	43	29	325	18 250	244	71	10	-
Creek County (part)	-	-	-	-	-	-	-	-	-	-	-	-
Lincoln County (part)	473	26 076	218	183	43	29	325	18 250	244	71	10	-
Stuart town, Hughes County	29	22 250	15	14	-	-	22	21 250	14	8	-	-
Sugden town, Jefferson County	12	16 667	11	-	1	-	4	26 250	2	2	-	-
Sulphur city, Murray County	760	28 712	337	351	62	10	576	19 438	416	127	23	10
Summit town, Muskogee County	17	16 563	12	2	3	-	6	11 875	6	-	-	-

Table 12. **Earnings in 1999 of Full-Time, Year-Round Workers, by Sex: 2000**—Con.

[Data based on a sample (except Tables 65-68). For information on confidentiality protection, coverage, sampling error, and nonsampling error, see Appendix G.
For location of definitions, see "How to Use This Census Report"]

State County Place	Male						Female					
			Earnings in 1999						Earnings in 1999			
	Workers with earnings	Median earnings in 1999 (dollars)	$1 to $24,999 or loss	$25,000 to $49,999	$50,000 to $99,999	$100,000 or more	Workers with earnings	Median earnings in 1999 (dollars)	$1 to $24,999 or loss	$25,000 to $49,999	$50,000 to $99,999	$100,000 or more
PLACE—Con.												
Swink town, Choctaw County	5	52 917	-	2	3	-	5	14 583	3	2	-	-
Sycamore CDP, Delaware County	30	30 000	5	18	7	-	28	28 125	11	17	-	-
Sycamore CDP, Sequoyah County	4	53 750	-	-	4	-	8	20 500	8	-	-	-
Taft town, Muskogee County	36	20 417	25	10	1	-	29	17 813	19	8	-	2
Tagg Flats CDP, Delaware County	3	6 250	3	-	-	-	-	-	-	-	-	-
Tahlequah city, Cherokee County	1 804	25 066	898	617	264	25	1 514	21 327	886	545	83	-
Talala town, Rogers County	49	34 583	14	24	11	-	40	23 750	20	20	-	-
Talihina town, Le Flore County	122	19 688	76	34	10	2	115	17 216	86	27	-	2
Taloga town, Dewey County	76	27 083	33	30	9	4	36	21 875	24	10	-	2
Tamaha town, Haskell County	20	27 500	8	8	4	-	17	16 563	13	4	-	-
Tatums town, Carter County	9	20 417	7	-	-	2	12	20 000	12	-	-	-
Tecumseh city, Pottawatomie County	933	26 250	414	455	48	16	621	20 820	375	207	33	6
Temple town, Cotton County	167	26 806	77	54	34	2	101	17 708	67	30	2	2
Tenkiller CDP, Cherokee County	73	21 250	45	25	3	-	41	26 750	17	16	8	-
Terlton town, Pawnee County	13	31 458	3	9	1	-	6	20 000	6	-	-	-
Terral town, Jefferson County	49	20 893	32	17	-	-	20	18 750	14	4	2	-
Texanna CDP, McIntosh County	279	30 494	131	88	50	10	262	15 875	184	41	31	6
Texhoma town, Texas County	193	23 229	105	69	14	5	116	18 250	76	36	2	2
Texola town, Beckham County	10	28 750	4	4	2	-	-	-	-	-	-	-
Thackerville town, Love County	113	29 375	50	44	19	-	52	18 611	37	9	6	-
The Village city, Oklahoma County	2 126	32 204	642	1 113	362	9	1 688	24 896	850	675	145	18
Thomas city, Custer County	204	30 000	84	93	20	7	121	17 440	87	34	-	-
Taiwah CDP, Rogers County	28	29 167	8	9	11	-	11	15 536	11	-	-	-
Tipton town, Tillman County	148	27 353	58	85	5	-	87	19 375	71	12	4	-
Tishomingo city, Johnston County	375	25 655	182	167	24	2	240	16 957	162	68	4	6
Tonkawa city, Kay County	488	27 222	196	218	66	8	338	20 114	235	90	13	-
Tribbey town, Pottawatomie County	50	30 962	14	34	2	-	44	21 875	23	19	2	-
Tryon town, Lincoln County	64	28 382	21	37	6	-	43	18 125	36	7	-	-
Tullahassee town, Wagoner County	13	21 875	7	4	2	-	12	12 500	11	1	-	-
Tulsa city	76 311	32 779	25 072	29 641	15 591	6 007	53 132	25 587	25 411	22 072	4 928	721
Osage County (part)	805	36 336	204	391	174	36	880	26 770	360	443	70	7
Rogers County (part)	-	-	-	-	-	-	-	-	-	-	-	-
Tulsa County (part)	75 506	32 732	24 868	29 250	15 417	5 971	52 252	25 559	25 051	21 629	4 858	714
Tupelo city, Coal County	43	21 563	25	15	3	-	20	15 000	19	1	-	-
Turley CDP, Tulsa County	563	27 484	205	256	74	28	384	22 400	215	162	7	-
Tushka town, Atoka County	52	18 438	34	16	2	-	32	15 357	22	8	2	-
Tuttle city, Grady County	903	35 599	235	450	194	24	546	25 850	256	247	35	8
Twin Oaks CDP, Delaware County	32	25 167	15	17	-	-	13	16 607	13	-	-	-
Tyrone town, Texas County	162	28 438	64	71	26	1	107	20 156	71	36	-	-
Union City town, Canadian County	300	33 646	77	170	41	12	169	22 039	92	62	12	3
Valley Brook town, Oklahoma County	120	21 071	86	31	3	-	69	17 569	57	11	1	-
Valley Park town, Rogers County	-	-	-	-	-	-	-	-	-	-	-	-
Valliant town, McCurtain County	101	24 125	54	33	14	-	63	17 344	44	13	6	-
Velma town, Stephens County	96	32 083	26	54	13	3	56	16 136	43	10	3	-
Vera town, Washington County	32	30 000	8	22	2	-	14	20 833	9	5	-	-
Verden town, Grady County	93	24 063	48	39	4	2	47	20 469	31	16	-	-
Vian town, Sequoyah County	118	26 731	50	57	8	3	99	16 806	69	27	3	-
Vici town, Dewey County	110	29 091	40	60	8	2	58	17 500	39	19	-	-
Vinita city, Craig County	1 142	26 263	521	446	144	31	714	18 182	513	181	20	-
Wagoner city, Wagoner County	1 236	28 163	458	615	116	47	981	21 331	578	333	70	-
Wainwright town, Muskogee County	19	21 250	12	7	-	-	17	17 292	13	4	-	-
Wakita town, Grant County	69	22 361	40	17	10	2	50	21 500	33	12	5	-
Walters city, Cotton County	423	27 578	181	161	69	12	255	18 669	175	68	9	3
Wanette town, Pottawatomie County	56	21 731	40	14	2	-	21	14 583	17	4	-	-
Wann town, Nowata County	21	26 250	9	12	-	-	10	21 250	8	-	-	2
Wapanucka town, Johnston County	61	19 250	43	18	-	-	28	16 250	21	7	-	-
Warner town, Muskogee County	180	24 479	95	66	19	-	111	14 960	80	31	-	-
Warr Acres city, Oklahoma County	1 965	31 127	668	842	390	65	1 373	24 081	731	496	128	18
Warwick town, Lincoln County	43	26 250	19	19	5	-	33	27 946	14	16	3	-
Washington town, McClain County	106	31 429	39	52	14	1	71	20 089	51	20	-	-
Watonga city, Blaine County	596	23 056	333	202	56	5	378	16 146	295	75	8	-
Watts town, Adair County	52	25 543	21	31	-	-	25	18 393	17	8	-	-
Watts Community CDP, Adair County	90	25 887	34	54	2	-	57	19 750	40	17	-	-
Waukomis town, Garfield County	268	26 959	105	137	24	2	149	21 641	92	55	2	-
Waurika city, Jefferson County	322	24 844	162	104	37	19	198	16 286	147	51	-	-
Wayne town, McClain County	96	26 667	42	41	10	3	44	14 500	38	6	-	-
Waynoka city, Woods County	160	24 063	86	60	10	4	88	16 731	77	11	-	-
Weatherford city, Custer County	1 561	29 683	645	599	272	45	1 038	20 833	674	319	38	7
Webb City town, Osage County	13	29 583	2	11	-	-	1	8 750	1	-	-	-
Webbers Falls town, Muskogee County	75	22 813	41	28	6	-	69	17 031	50	14	5	-
Welch town, Craig County	123	22 063	70	39	14	-	64	21 944	36	28	-	-
Weleetka town, Okfuskee County	105	23 542	56	42	4	3	76	15 227	52	20	2	2
Welling CDP, Cherokee County	123	25 938	60	36	25	2	48	19 375	37	11	-	-
Wellston town, Lincoln County	147	24 911	74	55	16	2	112	20 000	70	41	1	-
West Peavine CDP, Adair County	43	21 607	33	7	3	-	20	31 667	8	12	-	-
Westport town, Pawnee County	60	36 667	17	22	18	3	52	32 083	13	33	4	2
West Siloam Springs town, Delaware County	123	22 243	73	46	4	-	120	20 000	83	29	8	-
Westville town, Adair County	200	25 729	93	92	13	2	157	20 438	106	46	5	-
Wetumka city, Hughes County	149	18 194	100	43	6	-	144	14 091	124	20	-	-
Wewoka city, Seminole County	427	22 467	220	146	44	17	377	17 670	222	146	7	2
Whitefield town, Haskell County	34	26 786	12	20	-	2	18	15 000	12	6	-	-
Wickliffe CDP, Mayes County	28	35 833	7	21	-	-	9	16 250	9	-	-	-
Wilburton city, Latimer County	292	22 917	166	115	6	5	234	18 684	175	59	-	-
Willow town, Greer County	21	23 958	13	6	2	-	16	28 333	5	8	3	-
Wilson city, Carter County	212	29 063	87	114	11	-	144	17 619	113	26	5	-
Winchester town, Okmulgee County	73	34 792	21	39	11	2	54	20 833	31	21	2	-
Wister town, Le Flore County	120	21 154	69	36	10	5	84	15 556	73	9	2	-

Table 12. **Earnings in 1999 of Full-Time, Year-Round Workers, by Sex: 2000**—Con.

[Data based on a sample (except Tables 65-68). For information on confidentiality protection, coverage, sampling error, and nonsampling error, see Appendix G.
For location of definitions, see "How to Use This Census Report"]

State County Place	Male						Female					
			Earnings in 1999						Earnings in 1999			
	Workers with earnings	Median earnings in 1999 (dollars)	$1 to $24,999 or loss	$25,000 to $49,999	$50,000 to $99,999	$100,000 or more	Workers with earnings	Median earnings in 1999 (dollars)	$1 to $24,999 or loss	$25,000 to $49,999	$50,000 to $99,999	$100,000 or more
PLACE—Con.												
Woodall CDP, Cherokee County	158	24 000	87	55	12	4	90	18 214	63	23	4	-
Woodlawn Park town, Oklahoma County	31	46 250	6	12	8	5	14	33 333	4	6	4	-
Woodville town, Marshall County	9	15 625	6	3	-	-	4	18 750	4	-	-	-
Woodward city, Woodward County	2 317	29 222	876	1 005	378	58	1 521	19 102	1 026	423	54	18
Wright City town, McCurtain County	116	30 694	33	72	11	-	72	13 667	57	11	2	2
Wyandotte town, Ottawa County	59	25 938	28	29	2	-	31	15 625	25	6	-	-
Wynnewood city, Garvin County	332	28 929	137	148	40	7	234	19 375	168	60	6	-
Wynona town, Osage County	104	23 750	56	37	11	-	55	16 932	36	15	4	-
Yale city, Payne County	210	26 630	90	94	25	1	131	15 813	106	25	-	-
Yeager town, Hughes County	4	12 500	4	-	-	-	2	18 750	2	-	-	-
Yukon city, Canadian County	4 576	36 516	1 135	2 203	1 072	166	3 200	25 014	1 599	1 338	208	55
Zeb CDP, Cherokee County	80	28 125	33	34	13	-	72	22 250	41	27	4	-
Zena CDP, Delaware County	13	40 179	6	7	-	-	18	9 231	18	-	-	-
Zion CDP, Adair County	5	28 750	-	5	-	-	2	13 750	2	-	-	-

Table 13. **Household Income in 1999: 2000**

[Data based on a sample (except Tables 65-68). For information on confidentiality protection, coverage, sampling error, and nonsampling error, see Appendix G.
For location of definitions, see "How to Use This Census Report"]

State County County Subdivision Place	Total households	Median income in 1999 (dollars)	Household income in 1999: Less than $10,000	$10,000 to $24,999	$25,000 to $49,999	$50,000 to $74,999	$75,000 to $99,999	$100,000 to $149,999	$150,000 to $199,999	$200,000 or more	Percent of households with income in 1999 of $100,000 or more
The State	**1 343 506**	**33 400**	**163 933**	**332 980**	**431 419**	**228 452**	**97 394**	**58 018**	**14 600**	**16 710**	**6.6**
Adair County	7 469	24 881	1 461	2 289	2 469	852	248	99	33	18	2.0
Stilwell East CCD	3 123	22 571	727	989	923	313	116	25	18	12	1.8
Bell CDP	208	20 000	60	68	47	16	12	5	-	-	2.4
Cherry Tree CDP (part)	283	25 114	52	89	116	24	-	-	2	-	0.7
Fairfield CDP	133	23 750	24	45	46	13	-	4	1	-	3.8
Maryetta CDP (part)	11	45 938	-	4	4	3	-	-	-	-	-
Peavine CDP	114	31 250	22	19	43	18	10	2	-	-	1.8
Salem CDP	25	21 875	2	12	9	2	-	-	-	-	-
Stilwell city (part)	1 295	18 555	351	456	329	97	56	-	6	-	0.5
Zion CDP	13	28 250	1	2	9	1	-	-	-	-	-
Stilwell West CCD	1 585	24 496	287	519	492	189	51	34	10	3	3.0
Cherry Tree CDP (part)	100	28 333	8	31	40	13	8	-	-	-	-
Christie CDP (part)	11	38 750	-	-	11	-	-	-	-	-	-
Greasy CDP	136	23 750	27	41	42	15	6	5	-	-	3.7
Lyons Switch CDP	83	26 458	10	28	28	7	8	-	2	-	2.4
Maryetta CDP (part)	33	15 179	7	20	2	4	-	-	-	-	-
Rocky Mountain CDP	167	19 886	36	61	46	19	3	-	2	-	1.2
Stilwell city (part)	-	-	-	-	-	-	-	-	-	-	(X)
West Peavine CDP	104	18 750	13	48	25	9	-	9	-	-	8.7
Watts CCD	916	27 963	142	248	356	134	19	14	-	3	1.9
Chewey CDP (part)	27	26 250	2	10	9	-	5	1	-	-	3.7
Watts town	107	26 417	17	28	56	4	2	-	-	-	-
Watts Community CDP (part)	74	27 143	6	25	29	11	3	-	-	-	-
Westville CCD	1 845	27 401	305	533	698	216	62	26	5	-	1.7
Chewey CDP (part)	25	21 528	3	13	3	6	-	-	-	-	-
Christie CDP (part)	56	18 375	21	20	11	4	-	-	-	-	-
Watts Community CDP (part)	109	36 406	11	29	52	17	-	-	-	-	-
Westville town	598	22 381	138	198	190	46	12	14	-	-	2.3
Alfalfa County	2 193	30 259	263	635	807	317	78	52	23	18	4.2
Carmen CCD	373	27 344	49	115	155	35	4	4	3	8	4.0
Aline town	90	25 556	19	24	37	6	2	2	-	-	2.2
Carmen town	178	25 769	19	66	62	22	2	2	3	2	3.9
Cherokee CCD	629	31 583	72	176	209	100	38	22	8	4	5.4
Cherokee city (part)	522	31 324	57	148	175	87	30	13	8	4	4.8
Lambert town	5	31 250	-	-	5	-	-	-	-	-	-
Helena CCD	469	32 375	44	114	202	88	9	7	3	2	2.6
Goltry town	126	30 000	14	38	51	20	1	2	-	-	1.6
Helena town	177	31 705	12	51	78	31	3	-	-	2	1.1
North Alfalfa CCD	722	28 083	98	230	241	94	27	19	9	4	4.4
Amorita town	22	27 500	5	4	10	3	-	-	-	-	-
Burlington town	60	34 375	2	19	17	12	7	-	3	-	5.0
Byron town	18	34 000	-	2	9	5	-	-	-	2	11.1
Cherokee city (part)	181	19 671	27	82	45	16	5	6	-	-	3.3
Jet town	125	28 393	16	36	55	14	4	-	-	-	-
Atoka County	4 969	24 752	964	1 533	1 561	568	191	83	37	32	3.1
Central Atoka CCD	3 072	21 930	654	1 004	870	337	130	39	20	18	2.5
Atoka city (part)	1 220	18 345	332	401	352	82	39	7	-	7	1.1
North Atoka CCD	553	26 536	88	167	191	65	16	19	7	-	4.7
Stringtown town	160	20 536	31	71	50	8	-	-	-	-	-
West Atoka CCD	1 344	28 238	222	362	500	166	45	25	10	14	3.6
Atoka city (part)	9	30 417	4	-	3	2	-	-	-	-	-
Caney town	89	14 063	31	35	23	-	-	-	-	-	-
Tushka town	137	17 404	31	51	46	4	3	2	-	-	1.5
Beaver County	2 238	36 715	178	530	775	465	167	94	7	22	5.5
North Beaver CCD	1 015	36 386	74	226	392	189	76	43	7	8	5.7
Beaver city (part)	-	-	-	-	-	-	-	-	-	-	(X)
Forgan town	198	26 739	19	64	82	10	16	3	2	2	3.5
Gate town	41	34 583	5	9	13	6	5	2	1	-	7.3
Knowles town	9	24 583	-	5	2	2	-	-	-	-	-
South Beaver CCD	1 223	37 094	104	304	383	276	91	51	-	14	5.3
Beaver city (part)	607	37 560	54	157	176	142	47	19	-	12	5.1
Beckham County	7 335	27 402	1 112	2 224	2 236	1 070	361	226	39	67	4.5
Carter CCD	225	26 696	24	79	83	18	13	4	2	2	3.6
Carter town	111	21 250	13	50	35	6	3	-	2	2	3.6
Elk City CCD	4 851	29 341	679	1 405	1 468	769	261	185	33	51	5.5
Elk City city (part)	4 174	28 223	626	1 240	1 243	633	192	161	31	48	5.7
Erick CCD	717	24 102	131	239	221	73	24	23	-	6	4.0
Erick city	438	21 346	101	148	125	40	8	13	-	3	3.7
Texola town	16	32 500	1	3	8	4	-	-	-	-	-
Sayre CCD	1 542	24 718	278	501	464	210	63	14	4	8	1.7
Elk City city (part)	6	33 750	-	-	6	-	-	-	-	-	-
Sayre city	1 104	21 713	230	384	322	112	31	13	4	8	2.3
Blaine County	4 166	28 356	585	1 230	1 389	620	208	90	25	19	3.2
Canton CCD	756	25 000	134	244	211	115	27	16	4	5	3.3
Canton town	276	23 250	46	99	77	37	8	3	1	5	3.3
Longdale town	116	19 000	24	47	35	8	-	-	2	-	1.7
Geary CCD	762	27 500	100	238	263	127	22	8	2	2	1.6
Geary city (part)	433	23 555	83	152	127	63	8	-	-	-	-
Hydro town (part)	111	37 679	3	27	46	27	6	2	-	-	1.8
Okeene CCD	650	31 280	69	170	238	110	32	18	6	7	4.8
Okeene town	512	31 471	52	131	184	98	21	18	4	4	5.1
Watonga CCD	1 998	28 125	282	578	677	268	127	48	13	5	3.3
Greenfield town	53	20 694	12	22	10	9	-	-	-	-	-
Hitchcock town	52	28 750	10	14	18	9	1	-	-	-	-
Watonga city	1 255	27 208	172	376	457	154	70	17	4	5	2.1
Bryan County	14 461	27 888	2 535	3 947	4 756	2 024	696	323	114	66	3.5
Colbert CCD	1 949	28 010	356	517	657	259	87	46	22	5	3.7
Colbert town	424	26 304	73	127	156	39	17	9	3	-	2.8
Durant CCD	9 592	28 403	1 663	2 552	3 192	1 368	495	204	74	44	3.4
Armstrong town	57	27 292	4	19	30	2	-	2	-	-	3.5

Table 13. **Household Income in 1999: 2000**—Con.

[Data based on a sample (except Tables 65-68). For information on confidentiality protection, coverage, sampling error, and nonsampling error, see Appendix G.
For location of definitions, see "How to Use This Census Report"]

State County County Subdivision Place	Total households	Median income in 1999 (dollars)	Household income in 1999: Less than $10,000	$10,000 to $24,999	$25,000 to $49,999	$50,000 to $74,999	$75,000 to $99,999	$100,000 to $149,999	$150,000 to $199,999	$200,000 or more	Percent of households with income in 1999 of $100,000 or more
Bryan County—Con.											
Durant CCD—Con.											
Calera town	696	27 766	116	201	285	57	15	8	8	6	3.2
Durant city (part)	5 520	25 328	1 130	1 601	1 674	713	234	117	25	26	3.0
Kenefic town	73	23 036	9	33	20	4	4	3	-	-	4.1
Mead town	52	21 071	6	26	13	6	-	1	-	-	1.9
Silo town	95	39 375	6	20	43	18	6	2	-	-	2.1
East Bryan CCD	516	25 603	91	160	154	70	21	10	5	5	3.9
Bennington town	98	17 500	38	25	26	7	-	2	-	-	2.0
North Central Bryan CCD	1 294	26 940	235	367	403	179	56	39	13	2	4.2
Bokchito town	240	21 923	55	86	69	14	8	6	-	2	3.3
Caddo town	389	26 250	88	99	126	53	17	6	-	-	1.5
Durant city (part)	-	-	-	-	-	-	-	-	-	-	(X)
South Bryan CCD	673	27 083	118	201	237	72	27	12	-	6	2.7
Achille town	187	19 875	39	72	45	23	7	-	-	1	0.5
Hendrix town	31	15 750	6	15	8	-	2	-	-	-	-
Kemp town	60	30 000	12	15	20	12	1	-	-	-	-
Southeast Bryan CCD	437	24 514	72	150	113	76	10	12	-	4	3.7
Caddo County	10 943	27 347	1 831	3 112	3 663	1 572	444	192	45	84	2.9
Anadarko CCD	4 001	27 131	715	1 121	1 338	563	170	40	12	42	2.3
Anadarko city	2 402	24 035	482	758	778	260	79	24	8	13	1.9
Gracemont town	139	21 875	26	46	47	15	3	-	-	2	1.4
Apache CCD	1 117	28 286	137	340	401	150	58	27	-	4	2.8
Apache town	638	26 953	90	204	240	74	22	6	-	2	1.3
Binger-Hinton CCD	1 785	29 210	259	498	611	281	75	35	13	13	3.4
Binger town	280	24 333	50	94	84	39	10	3	-	-	1.1
Bridgeport city	51	18 906	5	30	10	6	-	-	-	-	-
Hinton town	567	29 028	97	137	208	82	23	10	5	5	3.5
Lookeba town	52	20 000	6	29	12	5	-	-	-	-	-
Carnegie CCD	1 422	25 167	282	424	434	190	45	23	9	15	3.3
Carnegie town	631	20 987	167	188	165	63	26	12	2	8	3.5
Cyril-Cement CCD	1 185	28 431	189	329	378	209	43	30	5	2	3.1
Cement town	210	18 625	56	73	46	24	7	4	-	-	1.9
Cyril town	449	27 772	67	130	153	68	11	14	4	2	4.5
Fort Cobb CCD	708	26 048	127	214	203	92	40	25	4	3	4.5
Fort Cobb town	262	25 625	48	81	64	44	17	3	2	3	3.1
Hydro CCD	725	27 433	122	186	298	87	13	12	2	5	2.6
Eakly town	112	27 500	32	18	49	8	2	-	-	3	2.7
Hydro town (part)	312	25 345	49	103	126	24	6	4	-	-	1.3
Canadian County	31 528	45 439	1 965	5 314	10 249	7 646	3 523	2 150	396	285	9.0
East Canadian CCD	22 270	49 589	978	3 067	7 189	5 979	2 746	1 782	322	207	10.4
Mustang city	4 708	50 284	221	674	1 429	1 356	620	327	34	47	8.7
Oklahoma City city (part)	9 334	52 135	345	1 010	2 979	2 542	1 280	923	160	95	12.6
Piedmont city (part)	251	46 161	5	44	84	69	30	12	-	7	7.6
Yukon city	7 854	45 265	397	1 335	2 647	1 979	796	514	128	58	8.9
El Reno CCD	8 344	35 095	900	2 025	2 719	1 495	733	339	65	68	5.7
Calumet town (part)	66	25 500	16	16	26	6	2	-	-	-	-
El Reno city	5 732	31 200	750	1 580	1 900	894	376	171	27	34	4.0
Okarche town (part)	114	33 250	4	38	39	23	5	-	2	3	4.4
Oklahoma City city (part)	12	12 143	-	7	-	-	-	5	-	-	41.7
Piedmont city (part)	983	57 326	28	86	291	262	210	71	15	20	10.8
Union City town	481	40 819	42	94	155	94	50	41	4	1	9.6
Walnut CCD	338	31 935	35	65	151	63	12	4	2	6	3.6
West Canadian CCD	576	36 346	52	157	190	109	32	25	7	4	6.3
Calumet town (part)	112	40 000	11	24	47	20	8	1	-	1	1.8
Geary city (part)	43	16 875	14	15	10	4	-	-	-	-	-
Carter County	17 981	29 405	2 822	4 769	5 657	2 890	1 079	482	151	131	4.2
Ardmore CCD	13 799	30 411	2 068	3 511	4 312	2 366	913	387	125	117	4.6
Ardmore city (part)	9 535	28 010	1 637	2 616	2 694	1 543	564	281	92	108	5.0
Dickson town	430	33 409	35	104	163	93	16	14	5	-	4.4
Lone Grove city (part)	1 665	31 865	193	386	617	344	97	17	11	-	1.7
Springer town (part)	23	37 083	2	5	9	3	2	2	-	-	8.7
Ardmore North CCD	1 106	26 143	197	340	307	158	59	23	15	7	4.1
Ardmore city (part)	13	36 458	-	-	13	-	-	-	-	-	-
Gene Autry town	42	16 667	10	23	9	-	-	-	-	-	-
Springer town (part)	227	31 438	21	58	91	34	14	6	3	-	4.0
Tatums town	75	11 146	32	27	8	6	-	2	-	-	2.7
Healdton Central CCD	1 226	24 135	259	372	391	126	40	38	-	-	3.1
Healdton city	1 138	23 550	240	358	358	105	39	38	-	-	3.3
Healdton North CCD	621	29 663	96	160	235	97	14	14	3	2	3.1
Ratliff City town	47	23 125	12	13	15	4	3	-	-	-	-
Wilson CCD	1 229	26 577	202	386	412	143	53	20	8	5	2.7
Lone Grove city (part)	7	22 188	-	4	-	3	-	-	-	-	-
Wilson city	620	22 667	135	203	204	57	11	10	-	-	1.6
Cherokee County	16 225	26 536	2 874	4 790	4 995	2 217	830	319	128	72	3.2
East Cherokee CCD	2 209	26 840	296	729	763	271	91	37	15	7	2.7
Briggs CDP	133	31 250	32	25	41	26	9	-	-	-	-
Dry Creek CDP	98	27 292	13	25	46	11	-	3	-	-	3.1
Eldon CDP	380	25 086	56	133	135	35	14	7	-	-	1.8
Park Hill CDP (part)	145	40 089	-	50	54	26	15	-	-	-	-
Scraper CDP (part)	65	29 688	7	15	34	8	1	-	-	-	-
Tenkiller CDP	199	24 712	35	66	60	18	9	8	3	-	5.5
Welling CDP	236	24 118	35	89	66	25	1	17	-	3	8.5
Hulbert CCD	2 098	31 630	322	503	686	397	114	54	16	6	3.6
Fort Gibson town (part)	7	32 188	-	-	7	-	-	-	-	-	-
Hulbert town	225	19 886	61	75	75	8	4	2	-	-	0.9
Lost City CDP (part)	258	28 971	36	72	87	45	18	-	-	-	-
Shady Grove CDP (part)	131	29 375	12	41	47	20	11	-	-	-	-
Woodall CDP (part)	20	57 917	-	8	-	12	-	-	-	-	-
North Cherokee CCD	1 691	28 970	213	498	629	232	73	29	10	7	2.7
Lost City CDP (part)	26	35 833	-	12	10	-	4	-	-	-	-
Oaks town (part)	18	10 500	8	5	2	3	-	-	-	-	-
Scraper CDP (part)	38	31 250	6	9	14	5	4	-	-	-	-
Shady Grove CDP (part)	48	29 375	4	17	20	4	3	-	-	-	-

Table 13. **Household Income in 1999: 2000**—Con.

[Data based on a sample (except Tables 65-68). For information on confidentiality protection, coverage, sampling error, and nonsampling error, see Appendix G.
For location of definitions, see "How to Use This Census Report"]

State County County Subdivision Place	Total households	Median income in 1999 (dollars)	Household income in 1999: Less than $10,000	$10,000 to $24,999	$25,000 to $49,999	$50,000 to $74,999	$75,000 to $99,999	$100,000 to $149,999	$150,000 to $199,999	$200,000 or more	Percent of households with income in 1999 of $100,000 or more
Cherokee County—Con.											
South Cherokee CCD	2 080	26 491	304	671	607	344	106	29	19	-	2.3
Keys CDP	141	16 691	43	49	21	11	10	7	-	-	5.0
Park Hill CDP (part)	605	21 366	92	267	108	82	31	8	17	-	4.1
Pettit CDP	349	25 766	37	128	87	70	21	6	-	-	1.7
Tahlequah city (part)	7	3 750	7	-	-	-	-	-	-	-	-
Zeb CDP	166	32 500	17	36	58	35	12	6	2	-	4.8
Tahlequah CCD	8 147	24 574	1 739	2 389	2 310	973	446	170	68	52	3.6
Park Hill CDP (part)	515	20 677	171	106	94	86	28	9	8	13	5.8
Scraper CDP (part)	88	22 857	8	42	26	7	2	3	-	-	3.4
Shady Grove CDP (part)	23	11 250	9	8	6	-	-	-	-	-	-
Tahlequah city (part)	5 772	23 279	1 282	1 752	1 546	687	321	112	43	29	3.2
Woodall CDP (part)	286	27 174	47	76	114	29	15	5	-	-	1.7
Choctaw County	6 236	22 743	1 360	2 000	1 768	815	182	76	20	15	1.8
Fort Towson CCD	1 164	23 571	236	378	321	150	43	26	4	6	3.1
Fort Towson town	241	19 676	57	88	47	35	4	4	2	4	4.1
Sawyer town (part)	113	24 219	28	31	34	14	6	-	-	-	-
Swink town	44	11 250	21	14	4	2	3	-	-	-	-
Hugo CCD	3 783	23 137	794	1 216	1 066	549	96	41	14	7	1.6
Hugo city	2 320	19 321	599	766	614	292	21	13	10	5	1.2
Sawyer town (part)	7	38 125	-	3	4	-	-	-	-	-	-
West Choctaw CCD	1 289	20 750	330	406	381	116	43	9	2	2	1.0
Boswell town	307	14 063	112	99	66	21	5	2	2	-	1.3
Soper town	135	13 875	43	57	26	9	-	-	-	-	-
Cimarron County	1 259	30 625	176	370	422	167	69	30	12	13	4.4
Boise City CCD	325	30 417	51	91	97	53	22	4	1	6	3.4
Keyes town	171	25 893	26	57	57	22	4	2	1	2	2.9
Keyes CCD	934	30 663	125	279	325	114	47	26	11	7	4.7
Boise City city	614	30 071	89	194	191	83	27	16	11	3	4.9
Cleveland County	79 210	41 846	7 258	14 812	24 337	17 159	8 258	5 152	1 135	1 099	9.3
East Cleveland CCD	6 661	41 333	532	1 191	2 225	1 496	826	227	85	79	5.9
Etowah town	39	34 375	-	7	26	3	3	-	-	-	-
Noble city (part)	138	52 143	9	10	44	32	37	-	-	6	4.3
Norman city (part)	3 028	50 449	215	454	822	792	469	165	52	59	9.1
Oklahoma City city (part)	-	-	-	-	-	-	-	-	-	-	(X)
Slaughterville town	1 237	35 815	128	243	450	277	88	40	11	-	4.1
Lexington CCD	939	30 096	122	268	318	160	41	15	15	-	3.2
Lexington city	761	27 538	113	230	256	105	41	11	5	-	2.1
Purcell city (part)	-	-	-	-	-	-	-	-	-	-	(X)
Noble CCD	2 105	33 095	179	529	712	509	84	48	37	7	4.4
Noble city (part)	1 838	33 462	147	466	613	486	58	41	20	7	3.7
Norman CCD	36 214	36 140	5 100	7 883	10 133	6 204	3 206	2 411	657	620	10.2
Hall Park town	385	68 173	2	26	93	102	71	66	21	4	23.6
Norman city (part)	35 770	35 859	5 098	7 851	10 011	6 086	3 135	2 337	636	616	10.0
Oklahoma City city (part)	-	-	-	-	-	-	-	-	-	-	(X)
North Cleveland CCD	33 291	48 592	1 325	4 941	10 949	8 790	4 101	2 451	341	393	9.6
Moore city	14 841	43 409	730	2 702	5 377	3 720	1 493	679	73	67	5.5
Norman city (part)	66	31 848	6	-	44	16	-	-	-	-	-
Oklahoma City city (part)	17 711	53 433	560	2 098	5 273	4 876	2 551	1 763	264	326	13.3
Coal County	2 369	23 705	460	782	721	292	55	40	15	4	2.5
East Coal CCD	1 619	23 016	349	524	512	176	25	27	4	2	2.0
Coalgate city	848	19 419	219	301	241	64	9	13	-	1	1.7
Lehigh city	100	24 167	19	33	38	2	-	3	4	1	8.0
Phillips town	58	33 750	15	8	15	9	4	7	-	-	12.1
West Coal CCD	750	25 375	111	258	209	116	30	13	11	2	3.5
Bromide town (part)	10	27 500	1	4	3	2	-	-	-	-	-
Centrahoma city	29	23 125	5	11	10	3	-	-	-	-	-
Tupelo city	146	17 000	28	85	20	4	7	2	-	-	1.4
Comanche County	39 930	33 867	4 937	9 371	13 475	7 362	2 718	1 531	266	270	5.2
Lawton CCD	26 990	31 141	3 880	6 852	9 102	4 436	1 503	883	142	192	4.5
Lawton city (part)	26 921	31 111	3 876	6 845	9 078	4 418	1 497	873	142	192	4.5
Northeast Comanche CCD	2 079	35 593	230	473	743	412	129	71	19	2	4.4
Elgin city (part)	437	35 956	47	93	160	100	29	8	-	-	1.8
Fletcher town	424	27 500	66	122	141	72	14	9	-	-	2.1
Sterling town	305	26 583	53	90	109	34	11	8	-	-	2.6
Northwest Comanche CCD	1 891	40 069	178	399	552	442	170	105	21	24	7.9
Elgin city (part)	5	66 250	-	-	-	5	-	-	-	-	-
Medicine Park town (part)	163	26 607	23	54	57	27	2	-	-	-	-
Sill CCD	1 436	37 535	29	278	677	288	95	69	-	-	4.8
Lawton city (part)	1 431	37 458	29	278	677	283	95	69	-	-	4.8
Medicine Park town (part)	-	-	-	-	-	-	-	-	-	-	(X)
Southeast Comanche CCD	4 449	45 620	277	708	1 430	1 139	549	246	61	39	7.8
Lawton city (part)	3 489	45 038	212	571	1 125	906	438	164	47	26	6.8
Southwest Comanche CCD	3 085	37 712	343	661	971	645	272	157	23	13	6.3
Cache city	858	31 359	105	241	285	151	39	31	2	4	4.3
Chattanooga town (part)	172	26 944	32	47	53	24	16	-	-	-	-
Faxon town	52	25 000	3	23	7	15	2	-	-	2	3.8
Geronimo town	343	28 583	53	98	125	54	10	1	2	-	0.9
Indiahoma town	152	21 071	40	44	45	19	2	2	-	-	1.3
Lawton city (part)	28	48 125	5	-	15	-	8	-	-	-	-
Cotton County	2 614	27 210	440	745	753	399	178	72	13	14	3.8
Southwest Cotton CCD	482	31 458	61	122	168	90	25	11	2	3	3.3
Devol town	69	35 313	16	9	25	10	7	2	-	-	2.9
Randlett town	189	27 019	25	59	77	23	-	2	-	3	2.6
Temple CCD	614	20 781	146	218	131	69	31	12	7	-	3.1
Temple town	492	18 864	127	183	98	46	27	9	2	-	2.2
Walters CCD	1 518	30 134	233	405	454	240	122	49	4	11	4.2
Walters city	1 073	25 771	192	330	304	148	60	27	4	8	3.6
Craig County	5 606	30 997	696	1 498	2 095	827	282	104	46	58	3.7
North Craig CCD	1 134	31 542	137	298	455	149	56	21	10	8	3.4
Bluejacket town	103	26 458	8	40	33	14	6	-	2	-	1.9

Table 13. **Household Income in 1999: 2000**—Con.

[Data based on a sample (except Tables 65-68). For information on confidentiality protection, coverage, sampling error, and nonsampling error, see Appendix G.
For location of definitions, see "How to Use This Census Report"]

State County County Subdivision Place	Total households	Median income in 1999 (dollars)	Household income in 1999: Less than $10,000	$10,000 to $24,999	$25,000 to $49,999	$50,000 to $74,999	$75,000 to $99,999	$100,000 to $149,999	$150,000 to $199,999	$200,000 or more	Percent of households with income in 1999 of $100,000 or more
Craig County—Con.											
North Craig CCD—Con.											
Welch town	252	31 389	50	61	83	44	8	5	1	-	2.4
Vinita East CCD	3 445	30 193	462	950	1 306	470	133	64	31	29	3.6
Ketchum town	120	25 000	26	34	41	9	8	-	2	-	1.7
Vinita city	2 369	27 511	361	700	911	279	62	46	10	-	2.4
Vinita West CCD	1 027	34 050	97	250	334	208	93	19	5	21	4.4
Big Cabin town	129	30 972	19	23	52	25	8	-	-	2	1.6
Creek County	25 333	33 168	3 041	5 959	8 844	4 462	1 809	775	208	235	4.8
Bristow CCD	2 715	27 981	363	873	816	434	121	60	22	26	4.0
Bristow city	1 801	24 351	284	637	519	255	59	38	5	4	2.6
Bristow South CCD	1 055	30 743	160	230	417	174	58	11	2	3	1.5
Depew town	214	25 536	38	66	81	23	2	4	-	-	1.9
Drumright CCD	1 432	28 684	221	423	491	200	64	23	-	10	2.3
Drumright city (part)	1 141	26 920	197	352	389	129	51	13	-	10	2.0
Kellyville-Slick CCD	1 290	35 372	91	307	546	247	55	43	1	-	3.4
Kellyville town (part)	316	31 188	29	96	136	44	2	8	1	-	2.8
Sapulpa city (part)	-	-	-	-	-	-	-	-	-	-	(X)
Slick town	64	35 000	11	10	20	23	-	-	-	-	-
Keystone Lake CCD	4 109	32 430	488	946	1 502	764	265	123	6	15	3.5
Lawrence Creek town	44	24 583	4	20	14	5	-	1	-	-	2.3
Mannford town (part)	758	33 611	111	133	272	127	57	48	-	10	7.7
Oilton city	453	23 274	120	121	141	46	15	8	2	-	2.2
Sapulpa city (part)	-	-	-	-	-	-	-	-	-	-	(X)
Sapulpa CCD	13 508	34 943	1 578	2 922	4 591	2 427	1 151	487	174	178	6.2
Kellyville town (part)	16	15 000	3	11	2	-	-	-	-	-	-
Kiefer town	362	34 844	44	76	118	93	25	4	2	-	1.7
Mounds town	433	27 050	72	124	147	59	20	9	2	-	2.5
Oakhurst CDP (part)	306	22 436	69	85	94	54	4	-	-	-	-
Sapulpa city (part)	7 353	32 245	992	1 718	2 531	1 175	510	239	86	102	5.8
Shamrock-Heyburn Lake CCD	1 224	35 270	140	258	481	216	95	28	3	3	2.8
Kellyville town (part)	-	-	-	-	-	-	-	-	-	-	(X)
Shamrock town	52	21 250	5	27	10	5	5	-	-	-	-
Stroud city (part)	-	-	-	-	-	-	-	-	-	-	(X)
Custer County	10 157	28 524	1 535	2 798	3 232	1 562	546	331	54	99	4.8
Butler CCD	422	30 652	41	112	175	54	22	9	9	-	4.3
Butler town	135	29 375	18	37	55	10	11	2	2	-	3.0
Hammon town (part)	2	8 750	2	-	-	-	-	-	-	-	-
Clinton CCD	4 090	27 898	564	1 209	1 375	650	144	97	13	38	3.6
Arapaho town	249	34 271	21	67	101	41	14	1	3	1	2.0
Clinton city (part)	3 399	27 051	509	1 042	1 098	522	111	82	8	27	3.4
Custer City CCD	468	35 000	34	139	146	80	47	18	-	4	4.7
Custer City town	174	30 500	28	49	56	24	12	5	-	-	2.9
Thomas city (part)	4	50 000	-	-	2	2	-	-	-	-	-
Thomas CCD	479	29 732	63	147	155	73	23	9	4	5	3.8
Thomas city (part)	479	29 732	63	147	155	73	23	9	4	5	3.8
Weatherford CCD	4 698	28 190	833	1 191	1 381	705	310	198	28	52	5.9
Weatherford city	3 920	26 908	763	1 023	1 094	559	262	164	20	35	5.6
Delaware County	14 876	27 996	2 014	4 491	4 924	2 090	679	394	146	138	4.6
Colcord CCD	1 953	28 569	293	569	701	275	70	30	7	8	2.3
Colcord town	304	21 181	82	94	83	27	13	3	-	2	1.6
Dripping Springs CDP	13	14 375	2	9	2	-	-	-	-	-	-
Flint Creek CDP (part)	171	30 179	13	55	64	21	9	9	-	-	5.3
West Siloam Springs town	308	28 750	38	87	123	48	7	3	-	2	1.6
Grove CCD	7 768	29 475	843	2 354	2 575	1 159	384	274	88	91	5.8
Bernice town	247	24 844	43	81	95	18	5	3	2	-	2.0
Cayuga CDP	45	20 893	8	19	11	2	5	-	-	-	-
Cleora CDP	527	35 368	41	155	151	83	25	22	28	22	13.7
Copeland CDP	641	22 459	75	252	171	110	17	5	4	7	2.5
Dodge CDP	26	41 500	-	4	22	-	-	-	-	-	-
Grove city	2 271	28 464	324	640	724	311	134	95	11	32	6.1
Jay CCD	3 494	25 629	591	1 114	1 012	456	187	67	33	34	3.8
Brush Creek CDP	9	20 625	2	4	-	3	-	-	-	-	-
Dennis CDP	75	38 542	-	5	42	28	-	-	-	-	-
Jay city	933	21 875	199	331	282	90	15	11	2	3	1.7
New Eucha CDP	93	24 712	6	42	29	8	8	-	-	-	-
Sycamore CDP	51	44 250	10	-	30	4	7	-	-	-	-
Zena CDP	66	12 500	27	20	7	12	-	-	-	-	-
Kansas CCD	1 661	27 355	287	454	636	200	38	23	18	5	2.8
Bull Hollow CDP	32	11 875	13	13	-	6	-	-	-	-	-
Cloud Creek CDP	30	23 333	10	7	5	-	-	-	8	-	26.7
Flint Creek CDP (part)	58	35 833	3	22	22	6	3	-	2	-	3.4
Kansas town	225	25 893	39	66	81	31	5	1	2	-	1.3
Leach CDP	89	30 972	14	21	43	11	-	-	-	-	-
Oaks town (part)	93	26 146	23	18	35	11	4	2	-	-	2.2
Old Eucha CDP	21	24 063	2	10	9	-	-	-	-	-	-
Rocky Ford CDP	15	31 875	2	3	6	2	2	-	-	-	-
Tagg Flats CDP	8	2 500-	5	3	-	-	-	-	-	-	-
Twin Oaks CDP	60	26 818	15	7	31	7	-	-	-	-	-
Dewey County	1 969	28 172	279	605	615	281	105	59	6	19	4.3
Dewey South CCD	580	33 068	79	158	189	92	33	13	2	14	5.0
Leedey town	178	21 667	39	56	51	21	3	4	-	4	4.5
Putnam town	23	40 417	4	5	10	2	-	-	-	2	8.7
Taloga town	143	33 281	20	37	50	22	8	2	2	2	4.2
Seiling CCD	813	26 715	117	260	242	104	48	35	4	3	5.2
Oakwood town	25	18 125	6	10	-	3	4	2	-	-	8.0
Seiling city	371	24 087	58	137	113	31	22	8	2	-	2.7
Vici CCD	576	27 045	83	187	184	85	24	11	-	2	2.3
Camargo town	59	23 750	15	15	22	5	-	-	-	2	3.4
Vici town	270	24 265	37	103	74	37	14	5	-	-	1.9
Ellis County	1 774	27 951	214	544	596	243	106	44	15	12	4.0
Northeast Ellis CCD	507	27 208	59	168	159	73	28	14	2	4	3.9
Fargo town	133	29 750	8	46	39	32	6	2	-	-	1.5

Table 13. **Household Income in 1999: 2000**—Con.

[Data based on a sample (except Tables 65-68). For information on confidentiality protection, coverage, sampling error, and nonsampling error, see Appendix G.
For location of definitions, see "How to Use This Census Report"]

State County County Subdivision Place	Total households	Median income in 1999 (dollars)	Household income in 1999: Less than $10,000	$10,000 to $24,999	$25,000 to $49,999	$50,000 to $74,999	$75,000 to $99,999	$100,000 to $149,999	$150,000 to $199,999	$200,000 or more	Percent of households with income in 1999 of $100,000 or more
Ellis County—Con.											
Northeast Ellis CCD—Con.											
Gage town	201	25 795	29	68	70	13	14	3	2	2	3.5
Northwest Ellis CCD	733	27 961	96	227	222	101	60	15	8	4	3.7
Shattuck town	559	26 758	80	177	174	71	35	15	5	2	3.9
South Ellis CCD	534	28 378	59	149	215	69	18	15	5	4	4.5
Arnett town	228	26 618	35	68	87	29	4	2	3	-	2.2
Garfield County	23 220	33 006	2 599	5 917	8 305	3 740	1 480	778	160	241	5.1
Enid CCD	20 459	32 743	2 356	5 240	7 250	3 247	1 293	707	151	215	5.2
Breckenridge town (part)	80	33 750	6	19	30	23	2	-	-	-	-
Enid city (part)	18 987	32 227	2 248	4 943	6 702	2 902	1 184	667	133	208	5.3
Fairmont town	55	39 375	4	11	19	16	2	3	-	-	5.5
Lahoma town	234	30 227	17	72	97	35	13	-	-	-	-
North Enid town	295	47 212	22	55	84	95	30	9	-	-	3.1
North Garfield CCD	1 234	35 357	91	303	465	210	91	54	9	11	6.0
Breckenridge town (part)	8	42 500	-	2	2	2	2	-	-	-	-
Carrier town	31	40 250	-	4	21	4	-	2	-	-	6.5
Enid city (part)	-	-	-	-	-	-	-	-	-	-	(X)
Garber city	364	25 000	48	134	125	41	11	5	-	-	1.4
Hillsdale town	35	29 028	4	7	14	10	-	-	-	-	-
Hunter town	72	25 625	5	29	20	16	2	-	-	-	-
Kremlin town	102	35 417	4	23	53	17	3	2	-	-	2.0
South Garfield CCD	1 527	34 621	152	374	590	283	96	17	-	15	2.1
Covington town	219	26 979	20	80	82	28	9	-	-	-	-
Douglas town	14	19 167	3	6	2	3	-	-	-	-	-
Drummond town	158	37 188	12	33	54	48	9	2	-	-	1.3
Waukomis town	521	32 014	73	125	208	84	29	-	-	2	0.4
Garvin County	10 903	28 070	1 555	3 271	3 689	1 519	464	249	93	63	3.7
Elmore City CCD	1 993	28 569	225	602	696	317	93	38	13	9	3.0
Elmore City town	312	23 810	37	129	117	21	2	4	-	2	1.9
Erin Springs town (part)	48	18 846	-	35	13	-	-	-	-	-	-
Lindsay CCD	1 293	27 047	208	382	473	164	32	16	10	8	2.6
Erin Springs town (part)	-	-	-	-	-	-	-	-	-	-	(X)
Lindsay city	1 254	26 667	208	373	447	164	32	12	10	8	2.4
Maysville CCD	873	27 218	146	263	305	107	28	21	-	3	2.7
Maysville town	512	25 921	90	159	180	53	19	10	-	1	2.1
Pauls Valley CCD	5 503	29 215	754	1 624	1 814	790	278	142	64	37	4.4
Davis city (part)	-	-	-	-	-	-	-	-	-	-	(X)
Paoli town	264	30 139	22	81	115	31	13	-	-	2	0.8
Pauls Valley city	2 485	26 654	405	772	807	286	112	54	25	24	4.1
Wynnewood city	978	26 149	148	307	342	99	60	12	10	-	2.2
Stratford CCD	1 241	24 901	222	400	401	141	33	32	6	6	3.5
Stratford town	628	19 375	150	232	188	45	4	2	2	5	1.4
Grady County	17 310	32 625	2 144	4 361	5 804	2 976	1 259	513	121	132	4.4
Amber-Pocasset CCD	1 834	39 795	142	370	680	406	142	82	8	4	5.1
Amber town	163	32 083	20	38	71	24	8	2	-	-	1.2
Blanchard city (part)	3	18 750	-	3	-	-	-	-	-	-	-
Chickasha city (part)	-	-	-	-	-	-	-	-	-	-	(X)
Pocasset town	73	25 417	7	29	30	5	2	-	-	-	-
Chickasha CCD	7 943	27 512	1 253	2 287	2 618	1 044	440	136	63	102	3.8
Chickasha city (part)	6 422	26 369	1 041	1 968	2 102	765	333	90	53	70	3.3
Ninnekah town (part)	274	36 875	36	53	83	48	30	19	3	2	8.8
Norge town	26	48 750	-	7	7	10	2	-	-	-	-
Verden town	234	23 667	53	72	75	24	3	7	-	-	3.0
Minco CCD	927	32 147	114	218	334	163	61	20	3	14	4.0
Minco city	653	31 098	91	154	233	116	32	14	3	10	4.1
Ninnekah-Alex CCD	1 402	30 794	216	337	492	228	85	33	2	9	3.1
Alex town	256	27 353	39	73	87	39	14	4	-	-	1.6
Bradley town	70	21 429	14	28	24	4	-	-	-	-	-
Ninnekah town (part)	123	22 386	20	44	37	16	-	6	-	-	4.9
Rush Springs CCD	1 472	25 984	248	464	464	184	67	37	5	3	3.1
Rush Springs town	537	21 078	129	185	145	62	9	7	-	-	1.3
Tuttle CCD	3 732	45 997	171	685	1 216	951	464	205	40	-	6.6
Blanchard city (part)	18	31 250	-	6	8	4	-	-	-	-	-
Tuttle city	1 493	40 396	84	334	450	341	170	85	29	-	7.6
Grant County	2 087	28 977	225	664	701	309	111	45	15	17	3.7
Lamont CCD	367	27 232	34	137	124	51	17	2	-	2	1.1
Deer Creek town	57	36 563	-	20	22	11	2	-	-	2	3.5
Lamont town	189	21 917	23	84	52	26	4	-	-	-	-
Medford CCD	751	28 882	80	244	243	113	48	14	7	2	3.1
Jefferson town	14	30 000	2	5	6	-	-	-	-	1	7.1
Medford city	490	27 708	59	155	157	73	31	12	2	1	3.1
Renfrow town	6	53 750	-	-	2	2	-	2	-	-	33.3
Southwest Grant CCD	646	30 385	77	177	214	105	32	23	8	10	6.3
Nash town	93	24 063	8	40	28	17	-	-	-	-	-
Pond Creek city	361	30 515	45	97	125	53	21	8	4	8	5.5
Wakita CCD	323	28 750	34	106	120	40	14	6	-	3	2.8
Manchester town	52	27 500	6	16	24	6	-	-	-	-	-
Wakita town	169	30 096	24	49	65	18	5	5	-	3	4.7
Greer County	2 255	25 793	399	692	754	234	97	51	11	17	3.5
Granite CCD	621	28 164	90	176	223	73	35	14	8	2	3.9
Granite town	437	25 438	73	142	137	46	27	10	2	-	2.7
Mangum CCD	1 528	24 364	292	487	497	142	55	37	3	15	3.6
Mangum city	1 231	25 064	260	354	421	123	42	25	-	6	2.5
Northwest Greer CCD	106	27 188	17	29	34	19	7	-	-	-	-
Willow town	54	29 167	10	15	15	9	5	-	-	-	-
Harmon County	1 258	22 365	310	386	357	125	41	22	-	17	3.1
Gould CCD	164	28 333	23	44	67	9	13	6	-	2	4.9
Gould town	73	25 250	11	25	23	6	2	6	-	-	8.2
Hollis CCD	1 094	21 423	287	342	290	116	28	16	-	15	2.8
Hollis city	869	19 421	248	307	231	43	18	16	-	6	2.5

Table 13. **Household Income in 1999: 2000**—Con.

[Data based on a sample (except Tables 65-68). For information on confidentiality protection, coverage, sampling error, and nonsampling error, see Appendix G.
For location of definitions, see "How to Use This Census Report"]

State County County Subdivision Place	Total households	Median income in 1999 (dollars)	Household income in 1999: Less than $10,000	$10,000 to $24,999	$25,000 to $49,999	$50,000 to $74,999	$75,000 to $99,999	$100,000 to $149,999	$150,000 to $199,999	$200,000 or more	Percent of households with income in 1999 of $100,000 or more
Harper County	1 529	33 705	140	403	558	246	99	65	13	5	5.4
Buffalo CCD	721	32 850	59	185	267	131	36	39	1	3	6.0
Buffalo town	495	30 433	52	139	182	85	25	11	1	-	2.4
Laverne CCD	808	34 417	81	218	291	115	63	26	12	2	5.0
Laverne town	514	32 222	55	153	179	59	38	19	9	2	5.8
May town	15	45 625	-	5	4	6	-	-	-	-	-
Rosston town	24	39 167	-	10	14	-	-	-	-	-	-
Haskell County	4 627	24 553	957	1 391	1 424	559	121	89	34	52	3.8
Keota CCD	710	24 848	145	212	225	79	14	20	4	11	4.9
Keota town	194	20 000	54	55	61	22	-	-	-	2	1.0
McCurtain CCD	896	24 430	163	298	232	130	40	18	13	2	3.7
McCurtain town	191	22 188	45	57	59	18	10	2	-	-	1.0
Stigler city (part)	-	-	-	-	-	-	-	-	-	-	(X)
Stigler CCD	1 679	22 238	406	501	503	170	34	29	5	31	3.9
Stigler city (part)	1 100	19 594	301	352	303	74	16	18	5	31	4.9
Tamaha town	65	29 250	11	10	28	12	4	-	-	-	-
West Haskell CCD	1 342	26 644	243	380	464	180	33	22	12	8	3.1
Kinta town	104	26 111	25	23	36	9	4	3	4	-	6.7
Whitefield town	102	21 389	26	29	36	7	-	2	-	2	3.9
Hughes County	5 345	22 621	1 043	1 817	1 568	555	212	100	20	30	2.8
Holdenville CCD	3 096	22 368	595	1 048	894	310	137	72	13	27	3.6
Holdenville city	1 964	20 282	445	701	514	152	86	43	6	17	3.4
Horntown town	21	36 250	2	6	3	8	2	-	-	-	-
Lamar town	66	26 250	5	27	17	12	5	-	-	-	-
Spaulding town	23	22 188	2	14	3	3	-	1	-	-	4.3
Yeager town	24	13 125	5	17	2	-	-	-	-	-	-
South Hughes CCD	1 023	25 184	165	344	294	146	47	19	6	2	2.6
Allen town (part)	58	30 417	9	17	18	8	6	-	-	-	-
Atwood town	42	29 167	2	13	17	8	2	-	-	-	-
Calvin town	118	20 357	25	57	19	15	2	-	-	-	-
Gerty town	39	20 250	7	17	15	-	-	-	-	-	-
Stuart town	98	22 222	15	41	31	9	-	2	-	-	2.0
Wetumka CCD	1 226	21 053	283	425	380	99	28	9	1	1	0.9
Dustin town	170	20 625	37	72	48	8	5	-	-	-	-
Wetumka city	578	17 000	157	232	145	31	9	2	1	1	0.7
Jackson County	10 622	30 737	1 301	2 924	3 448	1 803	654	310	105	77	4.6
Altus CCD	8 752	30 491	1 031	2 477	2 791	1 495	549	268	79	62	4.7
Altus city	7 932	30 217	921	2 282	2 512	1 342	495	247	71	62	4.8
Blair town	363	29 821	49	102	142	54	12	4	-	-	1.1
Martha town	74	20 000	14	27	24	7	2	-	-	-	-
Altus South CCD	154	34 167	21	48	56	19	7	-	-	3	1.9
Elmer town	37	35 208	6	6	16	9	-	-	-	-	-
East Jackson CCD	844	38 125	103	160	295	169	60	33	18	6	6.8
Headrick town	57	28 125	10	18	15	11	3	-	-	-	-
West Jackson CCD	872	28 039	146	239	306	120	38	9	8	6	2.6
East Duke town	173	33 942	11	43	77	27	9	2	2	2	3.5
Eldorado town	225	21 806	48	84	64	17	8	2	2	-	1.8
Olustee town	249	25 125	54	70	86	34	4	-	1	-	0.4
Jefferson County	2 703	23 674	529	875	819	305	99	54	17	5	2.8
Ringling CCD	841	22 469	199	250	242	84	31	29	4	2	4.2
Cornish town	66	16 000	18	24	16	2	3	3	-	-	4.5
Ringling town	464	19 674	130	131	144	33	9	11	4	2	3.7
South Jefferson CCD	736	21 630	143	271	208	72	25	12	5	-	2.3
Ryan town	357	20 855	67	138	103	33	12	4	-	-	1.1
Sugden town (part)	16	21 250	-	9	6	1	-	-	-	-	-
Terral town	163	15 972	42	65	46	8	2	-	-	-	-
Waurika CCD	1 126	26 170	187	354	369	149	43	13	8	3	2.1
Addington town	43	40 417	7	7	15	7	7	-	-	-	-
Hastings town	81	22 969	7	40	19	13	2	-	-	-	-
Sugden town (part)	2	11 250	-	2	-	-	-	-	-	-	-
Waurika city	724	23 800	123	251	210	91	34	4	8	3	2.1
Johnston County	4 076	24 592	744	1 319	1 236	473	168	81	25	30	3.3
East Johnston CCD	1 150	24 375	195	389	363	125	47	19	8	4	2.7
Bromide town (part)	61	21 458	2	34	18	5	2	-	-	-	-
Milburn town	117	21 528	35	30	34	9	5	4	-	-	3.4
Wapanucka town	169	19 922	35	62	54	18	-	-	-	-	-
Tishomingo CCD	1 912	23 458	386	607	547	225	71	39	14	23	4.0
Tishomingo city	1 215	20 938	298	385	310	138	41	27	-	16	3.5
West Johnston CCD	1 014	26 419	163	323	326	123	50	23	3	3	2.9
Mannsville town	217	24 896	45	64	76	15	9	8	-	-	3.7
Mill Creek town	121	24 479	18	45	42	14	-	2	-	-	1.7
Ravia town	191	20 694	42	68	58	10	2	8	-	3	5.8
Kay County	19 138	30 762	2 422	5 388	5 966	3 073	1 196	755	141	197	5.7
Blackwell CCD	3 448	26 523	488	1 105	1 174	427	134	82	15	23	3.5
Blackwell city	3 071	25 835	458	1 012	1 047	361	105	55	15	18	2.9
Braman CCD	279	32 212	31	65	114	47	11	6	2	3	3.9
Braman town	103	27 841	13	31	46	8	2	-	-	3	2.9
Kaw City CCD	466	37 000	40	106	171	110	25	12	-	2	3.0
Kaw City city	161	26 146	24	51	53	25	3	5	-	-	3.1
Newkirk CCD	1 431	31 514	190	364	487	261	87	28	7	7	2.9
Kildare town	40	16 250	15	10	8	2	-	4	1	-	12.5
Newkirk city	926	27 941	138	274	302	145	50	12	-	5	1.8
Ponca City CCD	12 044	32 048	1 503	3 308	3 499	2 012	863	594	110	155	7.1
Ponca City city (part)	10 667	31 406	1 363	2 978	3 108	1 778	732	494	85	129	6.6
Tonkawa CCD	1 470	29 315	170	440	521	216	76	33	7	7	3.2
Tonkawa city	1 191	29 387	127	375	425	177	55	22	5	5	2.7
Kingfisher County	5 244	36 676	445	1 234	1 785	940	449	256	63	72	7.5
Hennessey CCD	1 522	32 449	147	441	481	237	104	79	13	20	7.4
Hennessey town	766	29 038	80	247	256	102	51	19	11	-	3.9
Kingfisher CCD	2 815	37 892	236	598	982	509	262	148	41	39	8.1
Dover town	123	34 219	11	26	53	27	2	-	2	2	3.3

Table 13. **Household Income in 1999: 2000**—Con.

[Data based on a sample (except Tables 65-68). For information on confidentiality protection, coverage, sampling error, and nonsampling error, see Appendix G.
For location of definitions, see "How to Use This Census Report"]

State County County Subdivision Place	Total households	Median income in 1999 (dollars)	Household income in 1999: Less than $10,000	$10,000 to $24,999	$25,000 to $49,999	$50,000 to $74,999	$75,000 to $99,999	$100,000 to $149,999	$150,000 to $199,999	$200,000 or more	Percent of households with income in 1999 of $100,000 or more
Kingfisher County—Con.											
Kingfisher CCD—Con.											
Kingfisher city	1 704	36 059	180	423	511	292	158	86	34	20	8.2
Loyal town	34	18 750	12	8	6	4	2	2	-	-	5.9
Okarche-Cashion CCD	907	38 477	62	195	322	194	83	29	9	13	5.6
Cashion town (part)	196	31 538	29	51	62	42	6	2	-	4	3.1
Okarche town (part)	352	40 000	13	66	131	74	38	20	4	6	8.5
Piedmont city (part)	-	-	-	-	-	-	-	-	-	-	(X)
Kiowa County	4 214	26 053	830	1 210	1 319	516	193	111	19	16	3.5
Hobart CCD	1 752	26 886	328	505	545	213	104	49	8	-	3.3
Hobart city	1 591	25 781	324	459	483	191	83	43	8	-	3.2
Lone Wolf CCD	490	27 344	89	141	156	61	20	21	2	-	4.7
Lone Wolf town	202	24 808	44	58	59	25	8	6	2	-	4.0
Mountain View CCD	778	25 982	160	218	258	94	18	16	-	14	3.9
Gotebo town	126	26 500	27	30	49	13	5	-	-	2	1.6
Mountain View town	407	21 583	102	120	120	38	6	12	-	9	5.2
Roosevelt CCD	287	27 083	45	81	114	31	14	2	-	-	0.7
Cooperton town	13	13 125	4	5	1	3	-	-	-	-	-
Roosevelt town	138	22 500	34	41	38	16	7	2	-	-	1.4
Snyder CCD	907	23 259	208	265	246	117	37	23	9	2	3.7
Mountain Park town	161	17 031	36	72	40	10	1	2	-	-	1.2
Snyder city	602	23 295	139	177	164	77	28	11	4	2	2.8
Latimer County	3 974	23 962	758	1 310	1 121	513	142	81	12	37	3.3
Red Oak CCD	859	24 472	161	278	230	118	43	22	3	4	3.4
Fanshawe town (part)	-	-	-	-	-	-	-	-	-	-	(X)
Red Oak town	241	20 461	55	86	54	31	15	-	-	-	-
South Latimer CCD	1 019	25 888	180	316	329	112	38	37	-	7	4.3
Wilburton CCD	2 096	22 786	417	716	562	283	61	22	9	26	2.7
Wilburton city	1 001	20 878	194	415	257	113	14	3	2	3	0.8
Le Flore County	17 874	27 278	2 755	5 442	5 792	2 508	767	411	76	123	3.4
Arkoma CCD	909	24 519	153	309	289	96	24	22	5	11	4.2
Arkoma town	884	23 718	153	309	270	91	24	22	4	11	4.2
Pocola town (part)	24	41 500	-	-	19	5	-	-	-	-	-
Cameron CCD	1 280	30 988	141	351	484	219	54	16	3	12	2.4
Cameron town	119	23 750	14	47	45	7	5	-	-	1	0.8
Howe town (part)	7	9 250	5	-	-	2	-	-	-	-	-
Pocola town (part)	-	-	-	-	-	-	-	-	-	-	(X)
Poteau city (part)	13	39 375	-	3	5	3	2	-	-	-	-
Rock Island town (part)	116	33 750	11	34	45	14	8	4	-	-	3.4
Heavener CCD	2 770	26 435	425	894	845	378	140	57	8	23	3.2
Heavener city	1 119	23 750	198	389	329	134	45	18	-	6	2.1
Howe town (part)	233	25 489	42	70	73	32	10	2	-	4	2.6
Poteau city (part)	-	-	-	-	-	-	-	-	-	-	(X)
Panama-Bokoshe CCD	1 960	28 657	318	567	608	303	98	42	13	11	3.4
Bokoshe town	174	21 250	34	63	45	24	5	3	-	-	1.7
Panama town	523	23 385	104	173	169	48	16	9	2	2	2.5
Poteau city (part)	17	26 750	-	5	10	2	-	-	-	-	-
Shady Point town	291	24 453	51	98	90	38	3	4	5	2	3.8
Pocola CCD	1 680	33 007	206	477	593	259	96	35	4	10	2.9
Pocola town (part)	1 482	33 456	186	422	508	239	84	29	4	10	2.9
Rock Island town (part)	176	29 625	17	46	80	20	9	4	-	-	2.3
Poteau CCD	3 197	26 728	465	1 063	953	460	117	84	34	21	4.3
Poteau city (part)	2 955	26 021	438	1 006	874	393	115	81	27	21	4.4
South Le Flore CCD	243	23 750	47	81	85	19	4	5	2	-	2.9
Spiro CCD	3 049	27 301	502	855	1 076	373	124	103	2	14	3.9
Cowlington town	52	16 591	13	23	10	6	-	-	-	-	-
Fort Coffee town	155	26 827	36	32	40	24	-	23	-	-	14.8
Pocola town (part)	-	-	-	-	-	-	-	-	-	-	(X)
Poteau city (part)	-	-	-	-	-	-	-	-	-	-	(X)
Spiro town	914	18 241	227	301	270	72	30	10	-	4	1.5
Talihina CCD	1 035	24 507	207	318	328	112	45	11	5	9	2.4
Talihina town (part)	349	21 394	57	144	113	18	9	3	1	4	2.3
Wister CCD	1 751	26 672	291	527	531	289	65	36	-	12	2.7
Fanshawe town (part)	165	21 875	30	61	31	30	7	3	-	3	3.6
Le Flore town	70	25 833	11	20	29	6	-	4	-	-	5.7
Poteau city (part)	11	28 125	2	3	2	2	2	-	-	-	-
Talihina town (part)	92	17 000	30	25	29	8	-	-	-	-	-
Wister town	419	20 602	84	157	129	32	7	6	-	4	2.4
Lincoln County	12 196	31 187	1 423	3 343	4 454	1 806	678	340	89	63	4.0
Chandler CCD	2 968	30 812	341	836	994	429	206	126	33	3	5.5
Chandler city (part)	1 162	26 733	152	377	353	159	82	30	9	-	3.4
Davenport town	349	24 205	55	123	118	36	6	6	5	-	3.2
Kendrick town	52	21 000	7	24	15	2	4	-	-	-	-
Sparks town	52	20 000	12	21	19	-	-	-	-	-	-
Meeker CCD	2 642	35 150	249	647	1 011	484	165	60	13	13	3.3
Meeker town	414	25 313	64	141	141	54	13	-	-	1	0.2
Northeast Lincoln CCD	1 864	27 132	277	597	632	207	76	46	10	19	4.0
Stroud city (part)	1 154	27 222	184	345	376	151	47	29	8	14	4.4
Northwest Lincoln CCD	1 431	29 819	192	376	567	198	53	33	8	4	3.1
Agra town	128	25 750	31	30	58	3	3	3	-	-	2.3
Carney town	255	27 589	41	77	89	40	8	-	-	-	-
Chandler city (part)	3	68 750	-	-	-	3	-	-	-	-	-
Tryon town	185	21 696	27	78	57	19	2	2	-	-	1.1
Prague CCD	1 763	30 681	206	515	638	236	99	36	21	12	3.9
Prague city	864	26 779	141	254	315	94	26	18	7	9	3.9
Wellston CCD	1 528	32 390	158	372	612	252	79	39	4	12	3.6
Chandler city (part)	3	90 421	-	-	-	1	2	-	-	-	-
Fallis town	11	41 875	2	-	4	5	-	-	-	-	-
Warwick town	85	28 438	4	27	29	20	2	3	-	-	3.5
Wellston town	344	28 553	43	99	128	51	15	8	-	-	2.3
Logan County	12 395	36 784	1 344	2 789	4 031	2 325	1 021	565	173	147	7.1
Crescent CCD	1 343	30 616	154	391	514	158	73	36	4	13	3.9
Cimarron City town (part)	43	34 219	6	8	14	4	6	5	-	-	11.6

Table 13. **Household Income in 1999: 2000**—Con.

[Data based on a sample (except Tables 65-68). For information on confidentiality protection, coverage, sampling error, and nonsampling error, see Appendix G.
For location of definitions, see "How to Use This Census Report"]

State County County Subdivision Place	Total households	Median income in 1999 (dollars)	Household income in 1999: Less than $10,000	$10,000 to $24,999	$25,000 to $49,999	$50,000 to $74,999	$75,000 to $99,999	$100,000 to $149,999	$150,000 to $199,999	$200,000 or more	Percent of households with income in 1999 of $100,000 or more
Logan County—Con.											
Crescent CCD—Con.											
Crescent city	574	25 096	95	191	198	55	15	12	-	8	3.5
Guthrie city (part)	-	-	-	-	-	-	-	-	-	-	(X)
East Logan CCD	1 106	31 635	161	290	359	174	56	37	17	12	6.0
Coyle town	141	23 625	26	50	36	18	8	3	-	-	2.1
Langston town	200	14 722	69	64	46	14	3	1	2	1	2.0
Meridian town	20	25 500	8	1	8	3	-	-	-	-	-
Guthrie CCD	9 470	39 592	968	1 988	2 987	1 924	854	475	152	122	7.9
Cashion town (part)	46	54 286	2	-	13	19	6	4	2	-	13.0
Cedar Valley city	27	53 125	-	3	9	8	3	2	2	-	14.8
Cimarron City town (part)	-	-	-	-	-	-	-	-	-	-	(X)
Guthrie city (part)	3 878	30 460	609	1 019	1 235	633	184	135	30	33	5.1
North Logan CCD	476	31 000	61	120	171	69	38	17	-	-	3.6
Marshall town	96	25 000	18	30	39	4	5	-	-	-	-
Mulhall town	91	31 750	18	13	34	17	6	3	-	-	3.3
Orlando town	78	28 929	14	19	27	12	6	-	-	-	-
Love County	3 439	32 558	423	921	1 124	617	187	114	22	31	4.9
East Love CCD	2 659	32 806	329	692	898	465	143	86	22	24	5.0
Marietta city	927	26 454	140	295	293	133	37	14	10	5	3.1
Thackerville town	175	22 750	30	62	25	37	8	11	-	2	7.4
West Love CCD	780	31 857	94	229	226	152	44	28	-	7	4.5
Leon town	32	21 500	5	13	3	6	-	3	-	2	15.6
McClain County	10 334	37 275	849	2 327	3 553	1 950	883	491	170	111	7.5
Blanchard CCD	4 232	42 366	260	836	1 376	881	504	271	71	33	8.9
Blanchard city (part)	1 071	37 386	105	253	364	205	80	41	8	15	6.0
Cole town (part)	139	38 393	6	41	53	27	7	3	2	-	3.6
Dibble town (part)	87	30 938	10	24	31	17	3	-	-	2	2.3
Newcastle city (part)	1 787	49 047	90	258	568	380	264	169	50	8	12.7
East McClain CCD	474	26 739	70	151	162	65	16	4	-	6	2.1
Byars town	114	20 357	31	37	29	11	4	-	-	2	1.8
Rosedale town	23	11 875	10	6	5	2	-	-	-	-	-
Purcell CCD	5 628	35 764	519	1 340	2 015	1 004	363	216	99	72	6.9
Cole town (part)	39	43 750	2	5	20	10	-	-	2	-	5.1
Dibble town (part)	32	30 625	-	13	6	13	-	-	-	-	-
Goldsby town	455	43 173	32	86	137	105	50	32	8	5	9.9
Newcastle city (part)	155	92 819	7	8	27	14	37	30	19	13	40.0
Purcell city (part)	2 130	33 283	219	586	844	296	102	42	24	17	3.9
Washington town	200	31 875	17	52	78	36	10	5	-	2	3.5
Wayne town	267	24 554	43	93	94	24	6	7	-	-	2.6
McCurtain County	13 296	24 162	2 727	4 092	3 725	1 595	696	287	92	82	3.5
Broken Bow CCD	4 590	23 932	956	1 424	1 378	446	260	79	40	7	2.7
Broken Bow city	1 611	18 068	443	606	346	111	65	15	25	-	2.5
Idabel city (part)	-	-	-	-	-	-	-	-	-	-	(X)
Idabel CCD	3 895	23 152	860	1 191	1 019	446	220	111	16	32	4.1
Garvin town	51	29 375	7	13	21	6	4	-	-	-	-
Idabel city (part)	2 718	20 496	678	884	696	248	119	65	4	24	3.4
North McCurtain CCD	1 148	22 391	255	359	309	159	41	9	14	2	2.2
Smithville town	48	12 250	15	20	9	-	4	-	-	-	-
Southeast McCurtain CCD	1 153	21 713	233	405	305	97	51	45	3	14	5.4
Haworth town	144	18 750	36	47	41	18	-	2	-	-	1.4
Valliant CCD	1 775	28 938	313	500	471	329	89	37	16	20	4.1
Millerton town	147	19 375	37	46	44	19	1	-	-	-	-
Valliant town	308	18 393	91	103	81	20	5	6	2	-	2.6
Wright City CCD	735	27 784	110	213	243	118	35	6	3	7	2.2
Wright City town	313	29 196	46	90	109	56	5	-	3	4	2.2
McIntosh County	8 095	25 964	1 389	2 515	2 343	1 049	359	239	76	125	5.4
Checotah CCD	4 687	27 166	709	1 437	1 402	647	211	151	41	89	6.0
Checotah city	1 411	22 029	252	519	369	153	44	35	13	26	5.2
Duchess Landing CDP	26	13 750	6	14	6	-	-	-	-	-	-
Eufaula city (part)	-	-	-	-	-	-	-	-	-	-	(X)
Rentiesville town	31	23 750	11	5	7	-	6	-	-	2	6.5
Shady Grove CDP	74	53 125	7	22	6	16	10	13	-	-	17.6
Texanna CDP	1 030	27 653	156	314	339	127	49	29	-	16	4.4
Eufaula CCD	2 223	22 934	454	698	602	255	82	70	35	27	5.9
Eufaula city (part)	1 141	20 547	282	369	273	109	29	48	20	11	6.9
Stidham town	11	22 708	2	9	-	-	-	-	-	-	-
Hanna CCD	361	23 594	71	114	112	43	13	6	-	2	2.2
Hanna town	37	25 893	7	9	21	-	-	-	-	-	-
Hitchita-Pierce CCD	824	23 977	155	266	227	104	53	12	-	7	2.3
Eufaula city (part)	-	-	-	-	-	-	-	-	-	-	(X)
Hitchita town	45	20 536	12	17	10	3	3	-	-	-	-
Major County	3 056	30 949	371	801	1 018	594	134	99	5	34	4.5
East Major CCD	1 152	31 926	130	288	417	224	43	36	5	9	4.3
Ames town	98	26 563	14	30	36	16	2	-	-	-	-
Cleo Springs town	137	31 250	21	26	62	21	3	4	-	-	2.9
Meno town	77	32 750	5	18	32	16	4	-	-	2	2.6
Ringwood city	166	30 000	36	35	54	24	8	4	-	5	5.4
Fairview CCD	1 904	30 164	241	513	601	370	91	63	-	25	4.6
Fairview city	1 151	30 136	128	337	337	246	58	26	-	19	3.9
Marshall County	5 374	26 437	875	1 658	1 726	695	227	111	30	52	3.6
North Marshall CCD	2 833	25 417	470	921	894	348	106	55	8	31	3.3
Kingston town (part)	-	-	-	-	-	-	-	-	-	-	(X)
Madill city	1 278	22 457	264	459	365	132	11	24	8	15	3.7
Oakland town	245	22 422	42	89	89	20	-	2	-	3	2.0
South Marshall CCD	2 541	27 855	405	737	832	347	121	56	22	21	3.9
Kingston town (part)	562	22 429	138	168	154	72	17	13	-	-	2.3
Woodville town	29	9 375	15	5	9	-	-	-	-	-	-
Mayes County	14 809	31 125	1 807	4 106	4 855	2 546	896	426	95	78	4.0
Adair CCD	2 193	38 132	136	497	802	459	153	137	-	9	6.7
Adair town	269	35 250	21	68	112	49	9	9	-	1	3.7

Table 13. **Household Income in 1999: 2000**—Con.

[Data based on a sample (except Tables 65-68). For information on confidentiality protection, coverage, sampling error, and nonsampling error, see Appendix G.
For location of definitions, see "How to Use This Census Report"]

State County County Subdivision Place	Total households	Median income in 1999 (dollars)	Household income in 1999: Less than $10,000	$10,000 to $24,999	$25,000 to $49,999	$50,000 to $74,999	$75,000 to $99,999	$100,000 to $149,999	$150,000 to $199,999	$200,000 or more	Percent of households with income in 1999 of $100,000 or more
Mayes County—Con.											
East Mayes CCD	3 101	28 151	473	933	1 011	453	146	53	8	24	2.7
Disney town	116	25 417	22	35	42	11	4	-	-	2	1.7
Grand Lake Towne town	31	39 792	-	4	16	3	2	2	1	3	19.4
Hoot Owl town	-	-	-	-	-	-	-	-	-	-	(X)
Langley town	282	22 500	43	111	96	28	2	2	-	-	0.7
Pensacola town	30	28 750	2	12	9	7	-	-	-	-	-
Pump Back CDP (part)	55	29 107	9	14	14	9	-	9	-	-	16.4
Salina town	560	23 519	141	155	168	68	22	4	2	-	1.1
Spavinaw town	208	19 792	48	72	52	25	5	4	2	-	2.9
Strang town	37	14 792	9	16	6	4	2	-	-	-	-
Wickliffe CDP	47	26 964	-	18	23	6	-	-	-	-	-
Locust Grove CCD	2 837	27 409	385	888	927	487	90	60	-	-	2.1
Ballou CDP	55	27 321	6	15	7	27	-	-	-	-	-
Cedar Crest CDP	92	26 053	26	12	41	6	-	7	-	-	7.6
Iron Post CDP	40	34 000	-	14	19	7	-	-	-	-	-
Locust Grove town	491	20 655	118	169	168	35	1	-	-	-	-
Murphy CDP	85	17 330	19	32	28	6	-	-	-	-	-
Pump Back CDP (part)	15	18 750	-	15	-	-	-	-	-	-	-
Sams Corner CDP	62	35 000	-	24	13	25	-	-	-	-	-
Snake Creek CDP	91	31 813	-	31	51	-	-	9	-	-	9.9
Pryor Creek CCD	6 678	31 651	813	1 788	2 115	1 147	507	176	87	45	4.6
Chouteau town	771	32 950	120	186	235	157	36	23	8	6	4.8
Mazie CDP	46	12 000	15	17	-	9	5	-	-	-	-
Pin Oak Acres CDP	108	50 577	12	15	24	28	18	11	-	-	10.2
Pryor Creek city	3 534	29 424	392	1 071	1 152	524	226	71	69	29	4.8
Sportsmen Acres town	60	37 222	-	7	32	15	3	3	-	-	5.0
Sportsmen Acres Community CDP	-	-	-	-	-	-	-	-	-	-	(X)
Murray County	5 021	30 294	693	1 417	1 638	838	243	129	19	44	3.8
East Murray CCD	3 015	29 890	390	867	1 032	497	105	92	-	32	4.1
Hickory town	26	21 000	7	10	5	4	-	-	-	-	-
Sulphur city	1 871	27 236	204	651	647	262	62	19	-	26	2.4
West Murray CCD	2 006	31 208	303	550	606	341	138	37	19	12	3.4
Davis city (part)	996	28 958	157	282	327	147	51	23	7	2	3.2
Dougherty town	102	23 000	20	35	24	17	2	3	1	-	3.9
Muskogee County	26 453	28 438	4 004	7 795	8 200	3 862	1 440	697	218	237	4.4
Boynton CCD	372	25 288	82	101	110	51	22	2	1	3	1.6
Boynton town	114	17 917	34	36	21	14	5	-	1	3	3.5
Council Hill town	56	20 500	12	26	11	2	5	-	-	-	-
Haskell CCD	1 242	29 514	174	370	457	170	31	29	8	3	3.2
Haskell town	679	25 542	111	222	229	85	20	9	-	3	1.8
Muskogee CCD	21 157	28 646	3 193	6 157	6 556	3 054	1 164	618	192	223	4.9
Braggs town	131	21 750	24	52	38	9	8	-	-	-	-
Fort Gibson town (part)	1 468	30 920	239	330	460	306	84	34	13	2	3.3
Muskogee city (part)	15 506	26 397	2 513	4 894	4 608	2 024	748	418	119	182	4.6
River Bottom CDP	103	30 250	5	36	43	13	5	-	-	1	1.0
Sand Hills CDP	146	29 167	17	43	51	23	10	2	-	-	1.4
Sour John CDP	24	32 500	2	5	9	6	-	-	-	2	8.3
Taft town	146	18 889	44	40	39	17	-	1	5	-	4.1
Muskogee Southwest CCD	1 274	36 524	105	323	399	291	108	29	13	6	3.8
Muskogee city (part)	25	27 404	-	-	25	-	-	-	-	-	-
Oktaha town	113	24 844	12	45	40	12	4	-	-	-	-
Summit town	61	17 917	7	45	-	6	-	3	-	-	4.9
Wainwright town	66	20 833	11	31	20	4	-	-	-	-	-
Porum CCD	941	20 284	189	383	232	104	30	3	-	-	0.3
Porum town	299	18 009	74	129	69	22	5	-	-	-	-
Simms CDP	97	20 804	13	46	25	13	-	-	-	-	-
Warner CCD	856	27 083	156	257	249	134	53	7	-	-	0.8
Warner town	508	22 500	96	180	134	69	22	7	-	-	1.4
Webbers Falls CCD	611	24 602	105	204	197	58	32	9	4	2	2.5
Webbers Falls town	298	19 300	61	122	81	20	5	9	-	-	3.0
Noble County	4 527	33 968	455	1 130	1 624	751	322	172	50	23	5.4
Billings CCD	247	37 014	24	56	107	39	17	4	-	-	1.6
Billings town	165	35 481	18	41	76	26	2	2	-	-	1.2
East Noble CCD	1 056	31 413	102	312	356	188	75	17	4	2	2.2
Marland town	85	27 188	8	31	28	16	2	-	-	-	-
Morrison town	259	28 482	22	86	100	28	17	4	2	-	2.3
Red Rock town	91	17 031	24	34	25	8	-	-	-	-	-
Perry CCD	3 224	34 639	329	762	1 161	524	230	151	46	21	6.8
Perry city	2 211	30 653	260	599	805	293	141	88	16	9	5.1
Nowata County	4 121	29 470	580	1 145	1 421	660	185	93	14	23	3.2
Alluwe CCD	285	35 469	32	53	129	47	19	5	-	-	1.8
New Alluwe town	35	28 750	3	12	17	2	1	-	-	-	-
Lenapah-Delaware CCD	620	30 643	67	165	230	111	31	14	2	-	2.6
Delaware town	162	28 167	24	46	70	14	6	2	-	-	1.2
Lenapah town	103	29 688	19	27	31	20	2	2	2	-	3.9
Nowata CCD	2 374	26 822	383	710	757	345	91	66	6	16	3.7
Nowata city	1 629	23 835	316	526	504	176	52	45	4	6	3.4
South Coffeyville-Wann CCD	842	33 357	98	217	305	157	44	8	6	7	2.5
South Coffeyville town	337	29 688	45	103	98	58	25	-	3	5	2.4
Wann town	53	27 917	12	14	21	5	-	-	1	-	1.9
Okfuskee County	4 271	24 324	817	1 365	1 317	498	143	88	16	27	3.1
Boley CCD	296	20 833	76	84	72	45	9	8	-	2	3.4
Boley town	133	16 042	44	37	32	17	3	-	-	-	-
Okemah CCD	2 505	24 143	477	818	782	287	81	43	5	12	2.4
Bearden town	46	20 417	8	20	13	2	3	-	-	-	-
Castle town	43	24 688	9	13	18	3	-	-	-	-	-
Okemah city	1 243	21 306	270	444	332	136	17	37	-	7	3.5
Weleetka town (part)	-	-	-	-	-	-	-	-	-	-	(X)
Paden CCD	577	29 482	74	152	217	87	28	9	6	4	3.3
Paden town	182	27 321	25	53	70	27	6	-	1	-	0.5

Table 13. **Household Income in 1999: 2000**—Con.

[Data based on a sample (except Tables 65-68). For information on confidentiality protection, coverage, sampling error, and nonsampling error, see Appendix G.
For location of definitions, see "How to Use This Census Report"]

State County County Subdivision Place	Total households	Median income in 1999 (dollars)	Household income in 1999: Less than $10,000	$10,000 to $24,999	$25,000 to $49,999	$50,000 to $74,999	$75,000 to $99,999	$100,000 to $149,999	$150,000 to $199,999	$200,000 or more	Percent of households with income in 1999 of $100,000 or more
Okfuskee County—Con.											
Weleetka CCD	893	21 120	190	311	246	79	25	28	5	9	4.7
Clearview town	19	16 250	9	6	-	2	-	2	-	-	10.5
Weleetka town (part)	365	19 141	83	134	99	33	5	6	-	5	3.0
Oklahoma County	267 018	35 063	30 204	62 776	86 119	45 713	20 754	13 436	3 481	4 535	8.0
Oklahoma City CCD	267 018	35 063	30 204	62 776	86 119	45 713	20 754	13 436	3 481	4 535	8.0
Arcadia town	99	24 844	20	30	29	11	4	2	-	3	5.1
Bethany city	8 107	35 073	577	2 116	2 968	1 443	564	349	10	80	5.4
Choctaw city	3 468	49 291	127	491	1 137	870	470	307	32	34	10.8
Del City city	9 044	32 218	915	2 382	3 405	1 618	462	177	48	37	2.9
Edmond city	25 353	54 556	1 873	3 350	6 297	5 525	3 502	2 836	953	1 017	19.0
Forest Park town	414	55 536	15	46	119	91	67	55	14	7	18.4
Harrah city	1 730	40 330	155	290	616	400	173	66	18	12	5.5
Jones town	903	36 806	102	198	326	175	69	22	7	4	3.7
Lake Aluma town	39	152 674	-	-	3	3	2	10	12	9	79.5
Luther town	229	31 442	16	69	98	30	4	5	7	-	5.2
Midwest City city	22 259	35 027	1 969	5 432	8 245	4 011	1 660	712	127	103	4.2
Nichols Hills city	1 744	86 303	89	92	422	204	160	246	153	378	44.6
Nicoma Park city	876	36 190	113	139	368	162	63	16	4	11	3.5
Oklahoma City city (part)	177 415	32 127	22 977	45 056	56 775	28 006	12 134	7 923	1 917	2 627	7.0
Smith Village town	18	40 000	4	4	4	6	-	-	-	-	-
Spencer city	1 455	31 116	113	489	491	220	75	50	-	17	4.6
The Village city	4 746	37 559	388	986	1 816	967	367	180	24	18	4.7
Valley Brook town	297	21 193	61	129	75	24	8	-	-	-	-
Warr Acres city	4 067	36 187	361	836	1 519	776	357	160	38	20	5.4
Woodlawn Park town	81	46 806	5	16	22	11	10	9	-	8	21.0
Okmulgee County	15 308	27 652	2 573	4 408	4 778	2 156	850	405	38	100	3.5
Beggs CCD	2 342	35 783	296	479	842	422	217	64	10	12	3.7
Beggs city (part)	485	26 313	104	128	185	43	22	-	-	3	0.6
Liberty town (part)	28	38 750	3	8	7	4	6	-	-	-	-
Winchester town	133	37 031	10	34	41	33	9	6	-	-	4.5
Henryetta CCD	4 510	24 845	810	1 456	1 319	571	238	108	-	8	2.6
Dewar town	342	30 000	47	103	142	32	13	5	-	-	1.5
Grayson town	59	20 208	18	21	18	2	-	-	-	-	-
Henryetta city	2 513	20 115	576	928	627	222	111	49	-	-	1.9
Hoffman town	59	21 607	11	23	22	3	-	-	-	-	-
Schulter town	230	26 818	36	71	60	45	16	2	-	-	0.9
Morris CCD	1 198	31 765	144	325	401	208	74	31	6	9	3.8
Morris city (part)	486	29 917	54	154	153	95	24	4	2	-	1.2
Okmulgee CCD	7 258	26 231	1 323	2 148	2 216	955	321	202	22	71	4.1
Beggs city (part)	20	20 577	5	15	-	-	-	-	-	-	-
Morris city (part)	-	-	-	-	-	-	-	-	-	-	(X)
Okmulgee city	5 162	24 344	1 044	1 595	1 496	616	210	151	11	39	3.9
Osage County	16 656	34 477	1 906	4 012	5 587	2 887	1 304	726	101	133	5.8
Barnsdall CCD	1 215	32 764	142	319	431	192	102	23	2	4	2.4
Avant town	149	31 979	11	47	52	23	16	-	-	-	-
Barnsdall city	529	25 598	90	169	163	64	34	9	-	-	1.7
Skiatook town (part)	-	-	-	-	-	-	-	-	-	-	(X)
Fairfax CCD	955	25 718	170	292	335	90	38	15	3	12	3.1
Burbank town (part)	-	-	-	-	-	-	-	-	-	-	(X)
Fairfax town	651	21 652	142	226	197	49	21	10	3	3	2.5
Hominy CCD	2 015	25 128	269	734	645	205	85	49	7	21	3.8
Hominy city	1 002	24 211	141	378	342	77	31	9	5	19	3.3
Osage town	77	25 125	12	26	30	4	2	1	-	2	3.9
Skiatook town (part)	-	-	-	-	-	-	-	-	-	-	(X)
Wynona town	237	24 917	24	95	74	28	8	8	-	-	3.4
McCord-Braden CCD	1 145	41 493	98	248	325	257	144	61	4	8	6.4
McCord CDP	679	39 479	65	164	199	140	79	24	2	6	4.7
Ponca City city (part)	-	-	-	-	-	-	-	-	-	-	(X)
Northwest Osage CCD	693	29 596	87	220	212	108	42	7	13	4	3.5
Burbank town (part)	58	20 000	16	18	18	4	-	-	-	2	3.4
Foraker town	8	36 250	-	3	2	3	-	-	-	-	-
Grainola town	16	33 750	5	2	3	6	-	-	-	-	-
Shidler city	237	29 732	36	68	84	29	15	-	3	2	2.1
Webb City town	34	25 000	5	12	13	4	-	-	-	-	-
Pawhuska CCD	3 023	27 946	387	959	955	445	128	95	25	29	4.9
Bartlesville city (part)	-	-	-	-	-	-	-	-	-	-	(X)
Pawhuska city	1 502	25 156	206	540	444	212	43	44	7	6	3.8
Southeast Osage CCD	7 610	41 363	753	1 240	2 684	1 590	765	476	47	55	7.6
Prue town	173	26 696	33	44	64	29	-	1	-	2	1.7
Sand Springs city (part)	130	60 714	7	8	24	31	30	30	-	-	23.1
Skiatook town (part)	1 383	32 303	149	261	610	219	101	36	-	7	3.1
Tulsa city (part)	2 241	39 242	370	378	682	453	171	169	11	7	8.3
Ottawa County	13 027	27 507	1 909	3 969	4 592	1 715	445	260	58	79	3.0
Afton-Fairland CCD	1 569	28 096	212	479	582	235	30	18	8	5	2.0
Afton town	438	21 964	72	173	136	46	7	1	-	3	0.9
Fairland town	411	27 240	43	141	173	50	-	4	-	-	1.0
Miami CCD	8 081	27 143	1 178	2 517	2 788	1 034	283	176	37	68	3.5
Commerce city	993	25 982	149	320	354	139	26	5	-	-	0.5
Dotyville CDP	6	58 750	-	-	-	6	-	-	-	-	-
Miami city	5 573	25 832	850	1 843	1 807	671	191	119	37	55	3.8
Narcissa CDP	38	31 500	2	12	14	4	6	-	-	-	-
North Miami town	151	23 125	30	50	53	18	-	-	-	-	-
Picher-Peoria CCD	2 192	26 856	366	655	747	277	92	47	2	6	2.5
Cardin town	52	24 000	2	26	19	3	2	-	-	-	-
Peoria town	53	28 125	9	13	16	6	7	2	-	-	3.8
Picher city	636	19 722	162	225	160	63	18	5	-	3	1.3
Quapaw town	337	24 083	64	110	103	48	7	2	-	3	1.5
Wyandotte CCD	1 185	30 594	153	318	475	169	40	19	11	-	2.5
Wyandotte town	129	23 281	17	53	48	6	3	-	2	-	1.6
Pawnee County	6 372	31 661	733	1 690	2 208	1 077	410	172	40	42	4.0
Cleveland CCD	4 355	33 049	453	1 088	1 561	753	299	142	31	28	4.6
Cleveland city	1 317	28 861	197	375	445	176	77	26	10	11	3.6

Table 13. **Household Income in 1999: 2000**—Con.

[Data based on a sample (except Tables 65-68). For information on confidentiality protection, coverage, sampling error, and nonsampling error, see Appendix G.
For location of definitions, see "How to Use This Census Report"]

State County County Subdivision Place	Total households	Median income in 1999 (dollars)	Household income in 1999: Less than $10,000	$10,000 to $24,999	$25,000 to $49,999	$50,000 to $74,999	$75,000 to $99,999	$100,000 to $149,999	$150,000 to $199,999	$200,000 or more	Percent of households with income in 1999 of $100,000 or more
Pawnee County—Con.											
Cleveland CCD—Con.											
Hallett town	50	30 000	2	15	19	10	-	2	2	-	8.0
Jennings town	145	31 563	16	33	66	21	4	5	-	-	3.4
Mannford town (part)	5	100 638	-	-	2	-	-	3	-	-	60.0
Mule Barn town	-	-	-	-	-	-	-	-	-	-	(X)
Oak Grove town	8	56 250	3	-	-	5	-	-	-	-	-
Shady Grove town	16	32 500	2	6	1	2	5	-	-	-	-
Terlton town	31	22 917	9	9	12	1	-	-	-	-	-
Westport town	111	54 250	11	10	31	19	22	11	7	-	16.2
Pawnee CCD	2 017	28 361	280	602	647	324	111	30	9	14	2.6
Blackburn town	30	12 000	11	8	8	3	-	-	-	-	-
Maramec town	44	25 357	-	21	16	7	-	-	-	-	-
Pawnee city	879	24 962	155	285	272	112	40	7	2	6	1.7
Quay town (part)	9	17 083	-	5	2	2	-	-	-	-	-
Ralston town	127	22 614	32	42	27	14	7	-	3	2	3.9
Skedee town	47	17 188	9	22	14	2	-	-	-	-	-
Payne County	26 731	28 733	4 956	6 846	7 705	3 760	1 743	1 186	319	216	6.4
Cushing CCD	4 469	28 630	666	1 250	1 568	575	257	105	26	22	3.4
Cushing city	3 049	26 483	528	898	1 074	318	136	68	8	19	3.1
Drumright city (part)	32	37 500	6	4	16	3	3	-	-	-	-
Ripley town	154	24 643	28	50	45	29	2	-	-	-	-
Stillwater CCD	21 327	28 783	4 143	5 343	5 828	3 023	1 437	1 071	292	190	7.3
Glencoe town	238	30 658	29	65	105	33	6	-	-	-	-
Perkins town	923	30 030	119	255	311	164	53	11	8	2	2.3
Stillwater city	15 601	25 432	3 619	4 074	3 956	1 948	981	698	194	131	6.6
Yale CCD	935	28 542	147	253	309	162	49	10	1	4	1.6
Quay town (part)	8	23 750	-	6	2	-	-	-	-	-	-
Yale city	525	23 403	101	173	181	58	11	-	1	-	0.2
Pittsburg County	17 177	28 679	2 765	4 919	5 384	2 607	811	463	90	138	4.0
Kiowa-Pittsburg CCD	851	26 875	145	252	281	125	35	6	2	5	1.5
Ashland town	18	30 833	1	5	12	-	-	-	-	-	-
Kiowa town	275	22 614	62	86	79	29	12	1	1	5	2.5
Pittsburg town	107	19 479	22	48	23	14	-	-	-	-	-
McAlester CCD	9 694	29 795	1 546	2 705	2 955	1 511	480	341	60	96	5.1
Alderson town	90	23 750	25	23	32	7	3	-	-	-	-
Krebs city	852	24 514	150	283	254	132	20	10	3	-	1.5
McAlester city	6 605	28 631	1 121	1 892	2 012	929	285	242	49	75	5.5
Savanna town	283	28 015	47	82	83	54	11	4	-	2	2.1
North Central Pittsburg CCD	1 657	30 563	210	448	607	240	86	46	8	12	4.0
Canadian town	105	18 281	18	46	15	17	9	-	-	-	-
Crowder town	140	27 500	14	50	52	16	6	-	2	-	1.4
Indianola town	69	32 969	6	13	37	2	5	4	-	2	8.7
Longtown CDP (part)	75	34 125	9	13	27	15	7	4	-	-	5.3
Northwest Pittsburg CCD	915	31 281	116	264	323	147	35	17	7	6	3.3
Quinton CCD	2 040	25 071	427	590	575	313	87	25	11	12	2.4
Longtown CDP (part)	1 012	26 250	183	295	296	171	43	12	8	4	2.4
Quinton town	428	19 531	111	136	99	43	23	8	-	8	3.7
Twin Cities CCD	2 020	26 007	321	660	643	271	88	28	2	7	1.8
Haileyville city	380	26 833	70	109	127	55	9	6	2	2	2.6
Hartshorne city	880	21 078	163	354	250	72	33	3	-	5	0.9
Pontotoc County	14 008	26 955	2 116	4 346	4 303	2 030	606	386	131	90	4.3
Ada CCD	8 892	25 545	1 534	2 818	2 571	1 173	361	275	100	60	4.9
Ada city (part)	6 706	22 963	1 313	2 335	1 848	719	193	177	71	50	4.4
Northeast Pontotoc CCD	1 793	28 476	211	557	612	279	82	20	18	14	2.9
Ada city (part)	-	-	-	-	-	-	-	-	-	-	(X)
Allen town (part)	314	21 667	64	114	100	26	8	2	-	-	0.6
Byng town (part)	409	33 021	41	121	117	86	31	8	2	3	3.2
Francis town	145	25 083	26	46	59	6	4	-	4	-	2.8
Northwest Pontotoc CCD	1 605	33 443	158	415	623	286	62	47	8	6	3.8
Ada city (part)	-	-	-	-	-	-	-	-	-	-	(X)
Byng town (part)	2	43 750	-	-	2	-	-	-	-	-	-
South Central Pontotoc CCD	269	34 375	22	49	119	46	16	16	-	1	6.3
Ada city (part)	8	49 167	-	2	3	-	3	-	-	-	-
Fitzhugh town (part)	-	-	-	-	-	-	-	-	-	-	(X)
Southeast Pontotoc CCD	912	26 313	124	311	238	159	49	22	-	9	3.4
Ada city (part)	-	-	-	-	-	-	-	-	-	-	(X)
Stonewall town	183	19 135	50	67	51	13	-	2	-	-	1.1
Southwest Pontotoc CCD	537	25 625	67	196	140	87	36	6	5	-	2.0
Ada city (part)	-	-	-	-	-	-	-	-	-	-	(X)
Fitzhugh town (part)	73	35 208	3	25	20	19	6	-	-	-	-
Roff town	277	21 576	43	108	71	42	11	-	2	-	0.7
Pottawatomie County	24 575	31 573	3 074	6 636	8 119	4 038	1 539	776	145	248	4.8
Maud CCD	711	27 664	98	227	221	115	23	22	4	1	3.8
Maud city (part)	273	23 125	51	96	88	32	6	-	-	-	-
St. Louis town	76	27 857	14	20	29	10	2	1	-	-	1.3
Shawnee CCD	22 775	31 816	2 837	6 102	7 503	3 773	1 464	717	137	242	4.8
Bethel Acres town	973	43 961	40	146	386	213	162	22	-	4	2.7
Brooksville town	35	45 625	-	11	11	13	-	-	-	-	-
Earlsboro town	198	28 214	17	74	66	26	7	8	-	-	4.0
Johnson town	93	29 464	6	23	39	21	2	-	-	2	2.2
McLoud town	1 001	32 475	113	231	364	167	82	36	5	3	4.4
Macomb town	20	28 750	1	6	11	-	2	-	-	-	-
Oklahoma City city (part)	21	19 519	-	13	8	-	-	-	-	-	-
Pink town	445	35 195	44	107	183	58	34	14	2	3	4.3
Shawnee city	11 369	27 659	1 797	3 432	3 480	1 545	532	349	86	148	5.1
Tecumseh city	2 344	27 202	327	749	816	306	58	65	11	12	3.8
Tribbey town (part)	2	33 750	-	-	2	-	-	-	-	-	-
Wanette-Asher CCD	1 089	29 732	139	307	395	150	52	37	4	5	4.2
Asher town	166	20 341	35	74	41	8	5	3	-	-	1.8
Tribbey town (part)	84	32 500	1	21	28	20	14	-	-	-	-
Wanette town	126	21 818	26	45	44	8	-	3	-	-	2.4

Table 13. **Household Income in 1999: 2000**—Con.

[Data based on a sample (except Tables 65-68). For information on confidentiality protection, coverage, sampling error, and nonsampling error, see Appendix G.
For location of definitions, see "How to Use This Census Report"]

State County County Subdivision Place	Total households	Median income in 1999 (dollars)	Household income in 1999: Less than $10,000	$10,000 to $24,999	$25,000 to $49,999	$50,000 to $74,999	$75,000 to $99,999	$100,000 to $149,999	$150,000 to $199,999	$200,000 or more	Percent of households with income in 1999 of $100,000 or more
Pushmataha County	4 712	22 127	1 033	1 551	1 363	469	165	66	24	41	2.8
Antlers CCD	2 432	21 434	554	805	698	231	81	26	14	23	2.6
Antlers city	1 060	17 594	309	366	247	97	18	10	3	10	2.2
Finley-Rattan CCD	1 007	26 903	184	286	339	122	44	22	1	9	3.2
Clayton town (part)	-	-	-	-	-	-	-	-	-	-	(X)
Rattan town	114	20 357	31	38	24	16	3	2	-	-	1.8
North Pushmataha CCD	1 273	20 988	295	460	326	116	40	18	9	9	2.8
Albion town	51	14 464	10	31	10	-	-	-	-	-	-
Clayton town (part)	318	13 516	111	108	65	20	5	2	4	3	2.8
Roger Mills County	1 430	30 078	214	390	474	193	86	41	16	16	5.1
Cheyenne CCD	863	29 688	120	247	266	126	59	26	13	6	5.2
Cheyenne town	354	25 313	63	112	96	44	28	5	4	2	3.1
Reydon town	77	25 750	14	23	29	7	-	2	-	2	5.2
Strong City town	16	27 500	2	6	4	2	2	-	-	-	-
East Roger Mills CCD	348	31 607	55	81	132	44	16	13	-	7	5.7
Hammon town (part)	165	22 813	35	58	54	14	4	-	-	-	-
South Roger Mills CCD	219	29 250	39	62	76	23	11	2	3	3	3.7
Rogers County	25 747	44 471	2 052	4 622	7 795	6 304	2 827	1 544	299	304	8.3
Catoosa CCD	6 034	55 325	248	806	1 606	1 615	938	571	112	138	13.6
Catoosa city (part)	1 420	45 357	124	291	378	419	147	41	15	5	4.3
Claremore city (part)	-	-	-	-	-	-	-	-	-	-	(X)
Collinsville city (part)	7	71 250	-	-	-	7	-	-	-	-	-
Fair Oaks town (part)	3	38 750	-	-	3	-	-	-	-	-	-
Limestone CDP	234	51 750	6	43	61	44	52	10	10	8	12.0
Owasso city (part)	-	-	-	-	-	-	-	-	-	-	(X)
Tulsa city (part)	-	-	-	-	-	-	-	-	-	-	(X)
Valley Park town	4	101 376	1	-	-	-	-	3	-	-	75.0
Chelsea CCD	1 872	30 878	271	482	602	349	113	37	2	16	2.9
Bushyhead CDP (part)	95	37 750	-	20	40	30	5	-	-	-	-
Chelsea city	857	24 127	168	279	255	100	27	14	2	12	3.3
Claremore CCD	13 940	42 134	1 268	2 616	4 274	3 441	1 394	671	150	126	6.8
Bushyhead CDP (part)	316	30 500	50	78	109	54	22	-	3	-	0.9
Catoosa city (part)	-	-	-	-	-	-	-	-	-	-	(X)
Claremore city (part)	6 296	34 547	783	1 378	2 050	1 181	523	266	75	40	6.1
Fair Oaks town (part)	-	-	-	-	-	-	-	-	-	-	(X)
Foyil town	103	23 125	23	33	33	13	-	1	-	-	1.0
Justice CDP	444	47 500	25	61	142	109	36	60	-	11	16.0
Sequoyah CDP	237	43 542	22	18	82	76	12	17	2	8	11.4
Taiwah CDP	66	30 625	23	-	16	27	-	-	-	-	-
Inola CCD	2 016	41 629	102	390	705	421	197	174	18	9	10.0
Gregory CDP	69	70 865	-	9	8	26	13	13	-	-	18.8
Inola town	610	31 351	58	160	240	98	19	26	-	9	5.7
Oolagah-Talala CCD	1 885	43 525	163	328	608	478	185	91	17	15	6.5
Jamestown town	5	54 583	-	-	-	3	-	-	2	-	40.0
Oologah town	379	33 977	44	92	119	76	31	17	-	-	4.5
Talala town	91	40 938	10	21	23	23	10	4	-	-	4.4
Seminole County	9 580	25 568	1 682	2 992	3 017	1 197	405	159	47	81	3.0
Konawa CCD	1 104	23 873	280	295	339	148	35	5	-	2	0.6
Konawa city	544	17 300	163	175	132	53	15	4	-	2	1.1
Seminole North CCD	4 532	27 054	676	1 369	1 491	620	234	61	31	50	3.1
Seminole city	2 767	25 120	459	915	911	319	107	25	16	15	2.0
Seminole South CCD	839	26 433	137	259	283	81	31	30	5	13	5.7
Bowlegs town	146	26 250	29	40	60	10	-	4	-	3	4.8
Maud city (part)	145	21 875	32	53	37	14	2	3	-	4	4.8
Wewoka CCD	3 105	23 143	589	1 069	904	348	105	63	11	16	2.9
Cromwell town	98	30 833	13	21	41	16	2	5	-	-	5.1
Lima town	26	18 750	4	16	6	-	-	-	-	-	-
Sasakwa town	63	20 750	8	34	19	2	-	-	-	-	-
Wewoka city	1 396	19 490	331	508	319	134	63	31	8	2	2.9
Sequoyah County	14 765	27 615	2 428	4 357	4 794	2 063	643	322	37	121	3.3
Muldrow CCD	3 667	28 639	556	1 087	1 247	526	158	75	5	13	2.5
Brent CDP	193	24 141	30	72	67	19	5	-	-	-	-
Gans town	81	17 344	21	34	20	6	-	-	-	-	-
Muldrow town	1 170	26 216	229	338	400	134	48	17	-	4	1.8
Roland CCD	3 046	29 843	447	822	1 091	430	141	68	17	30	3.8
Belfonte CDP	128	32 143	9	38	37	23	11	2	-	8	7.8
Long CDP	129	40 208	19	19	67	17	2	-	5	-	3.9
Moffett town	67	16 875	16	25	23	3	-	-	-	-	-
Remy CDP	139	34 688	18	24	53	32	8	-	-	4	2.9
Roland town	1 064	29 015	183	273	394	144	27	32	6	5	4.0
Short CDP	97	25 625	22	23	39	7	6	-	-	-	-
Sallisaw CCD	3 359	25 332	639	1 021	1 029	475	104	67	2	22	2.7
Sallisaw city (part)	3 120	24 955	614	948	930	448	92	64	2	22	2.8
Sallisaw North CCD	1 557	27 352	198	525	453	250	81	41	-	9	3.2
Akins CDP	146	28 750	21	45	43	26	6	5	-	-	3.4
Brushy CDP	283	26 853	33	87	102	51	5	5	-	-	1.8
Dwight Mission CDP	14	35 000	-	2	8	-	-	4	-	-	28.6
Flute Springs CDP	73	23 594	14	27	16	8	7	1	-	-	1.4
McKey CDP	53	24 732	-	28	9	16	-	-	-	-	-
Marble City town	75	17 375	13	34	16	8	4	-	-	-	-
Marble City Community CDP	136	26 071	16	49	54	7	4	6	-	-	4.4
Pinhook Corners CDP (part)	16	43 000	7	-	9	-	-	-	-	-	-
Sallisaw city (part)	50	22 083	5	30	9	6	-	-	-	-	-
Stony Point CDP	68	28 750	10	24	26	8	-	-	-	-	-
Vian CCD	3 136	27 053	588	902	974	382	159	71	13	47	4.2
Carlile CDP	282	22 109	64	91	83	18	8	4	-	14	6.4
Evening Shade CDP	212	19 688	53	59	53	47	-	-	-	-	-
Gore town	405	27 266	71	117	120	53	28	16	-	-	4.0
Notchietown CDP	166	30 938	24	44	53	21	4	6	-	14	12.0
Paradise Hill town	38	30 500	5	10	13	5	2	-	-	3	7.9
Pinhook Corners CDP (part)	31	23 542	-	19	9	-	-	-	3	-	9.7
Redbird Smith CDP	147	35 563	14	27	81	8	17	-	-	-	-

Table 13. **Household Income in 1999: 2000**—Con.

[Data based on a sample (except Tables 65-68). For information on confidentiality protection, coverage, sampling error, and nonsampling error, see Appendix G.
For location of definitions, see "How to Use This Census Report"]

State County County Subdivision Place	Total households	Median income in 1999 (dollars)	Household income in 1999: Less than $10,000	$10,000 to $24,999	$25,000 to $49,999	$50,000 to $74,999	$75,000 to $99,999	$100,000 to $149,999	$150,000 to $199,999	$200,000 or more	Percent of households with income in 1999 of $100,000 or more
Sequoyah County—Con.											
Vian CCD—Con.											
Sallisaw city (part)	7	102 264	-	-	-	-	-	7	-	-	100.0
Sycamore CDP	46	35 250	7	15	15	9	-	-	-	-	-
Vian town	491	18 264	147	156	130	43	8	4	2	1	1.4
Stephens County	17 486	30 709	2 343	4 889	5 667	2 654	1 129	489	186	129	4.6
Comanche CCD	2 139	29 139	288	626	779	297	90	35	11	13	2.8
Comanche city	627	24 960	104	210	208	56	32	8	5	4	2.7
Duncan city (part)	-	-	-	-	-	-	-	-	-	-	(X)
Empire City town (part)	53	35 469	2	6	35	8	-	-	-	2	3.8
Loco town	62	19 375	16	18	19	7	2	-	-	-	-
Meridian CDP (part)	465	32 125	69	105	189	81	12	4	2	3	1.9
Duncan CCD	11 319	31 830	1 436	3 047	3 604	1 746	855	375	158	98	5.6
Bray town (part)	83	46 250	3	18	22	23	8	7	-	2	10.8
Central High town (part)	103	39 792	8	18	35	26	10	6	-	-	5.8
Duncan city (part)	9 424	30 402	1 257	2 700	2 877	1 348	690	335	136	81	5.9
Empire City town (part)	229	44 028	11	37	89	56	27	5	2	2	3.9
Marlow city (part)	10	80 249	-	-	3	-	7	-	-	-	-
Meridian CDP (part)	104	41 250	8	25	47	24	-	-	-	-	-
Marlow CCD	3 151	27 211	488	969	1 002	463	150	51	12	16	2.5
Bray town (part)	316	27 045	61	88	105	45	6	9	-	2	3.5
Central High town (part)	252	36 944	35	37	108	36	23	6	4	3	5.2
Duncan city (part)	7	13 750	2	3	2	-	-	-	-	-	-
Marlow city (part)	1 891	22 910	345	654	584	222	69	11	6	-	0.9
Velma-Alma CCD	877	29 526	131	247	282	148	34	28	5	2	4.0
Bray town (part)	-	-	-	-	-	-	-	-	-	-	(X)
Duncan city (part)	2	16 250	-	2	-	-	-	-	-	-	-
Velma town	239	30 341	29	70	84	41	10	5	-	-	2.1
Texas County	7 135	35 872	714	1 686	2 418	1 405	523	282	45	62	5.5
Guymon CCD	4 994	36 014	531	1 133	1 652	1 018	379	212	35	34	5.6
Goodwell town	412	29 583	81	93	132	52	45	9	-	-	2.2
Guymon city	3 660	37 333	352	847	1 198	770	271	169	24	29	6.1
Hardesty town	106	28 214	19	30	31	19	3	4	-	-	3.8
Optima town	83	36 094	8	16	38	17	3	1	-	-	1.2
Hooker CCD	1 512	35 333	118	402	537	287	98	44	10	16	4.6
Hooker city	707	34 688	58	197	251	99	65	20	5	12	5.2
Tyrone town	309	33 550	15	101	111	71	8	2	1	-	1.0
West Texas CCD	629	35 850	65	151	229	100	46	26	-	12	6.0
Texhoma town	350	27 500	49	108	133	36	15	4	-	5	2.6
Tillman County	3 604	24 828	651	1 160	1 097	393	146	87	14	56	4.4
Davidson CCD	275	28 125	54	69	102	33	9	6	2	-	2.9
Davidson town	156	25 000	30	48	56	13	5	4	-	-	2.6
East Tillman CCD	625	25 169	97	213	193	72	25	14	-	11	4.0
Chattanooga town (part)	-	-	-	-	-	-	-	-	-	-	(X)
Grandfield city	430	21 500	74	167	121	35	18	8	-	7	3.5
Loveland town	4	25 000	-	2	2	-	-	-	-	-	-
Frederick CCD	2 184	23 562	410	724	637	216	96	55	12	34	4.6
Frederick city	1 801	22 190	353	618	509	159	84	47	6	25	4.3
Hollister town	18	21 250	3	6	7	1	1	-	-	-	-
Manitou town	81	33 036	13	11	45	7	4	1	-	-	1.2
Tipton CCD	520	26 212	90	154	165	72	16	12	-	11	4.4
Tipton town	396	24 432	78	125	138	39	10	6	-	-	1.5
Tulsa County	226 988	38 213	20 922	50 070	71 711	41 428	20 505	13 873	3 837	4 642	9.8
North Tulsa CCD	3 863	36 922	367	869	1 346	818	258	139	44	22	5.3
Collinsville city (part)	1 546	36 114	122	387	549	288	115	52	16	17	5.5
Skiatook town (part)	585	35 043	89	116	214	130	24	12	-	-	2.1
South Tulsa CCD	5 843	43 557	379	1 068	2 011	1 364	606	246	60	109	7.1
Bixby city (part)	1 632	39 559	118	375	509	297	179	88	26	40	9.4
Glenpool city	2 756	43 209	170	472	992	698	297	87	16	24	4.6
Jenks city (part)	-	-	-	-	-	-	-	-	-	-	(X)
Liberty town (part)	40	18 750	3	19	12	4	-	2	-	-	5.0
Tulsa CCD	217 282	38 080	20 176	48 133	68 354	39 246	19 641	13 488	3 733	4 511	10.0
Bixby city (part)	3 238	55 000	194	327	856	856	467	399	41	98	16.6
Broken Arrow city (part)	23 710	53 329	960	2 902	6 928	6 344	3 491	2 304	465	316	13.0
Jenks city (part)	3 440	54 637	90	474	1 034	837	572	317	66	50	12.6
Lotsee town	3	152 338	-	-	-	-	-	-	3	-	100.0
Mannford town (part)	10	51 250	-	-	-	10	-	-	-	-	-
Oakhurst CDP (part)	809	37 477	73	170	329	146	61	30	-	-	3.7
Owasso city (part)	6 532	49 798	324	996	1 959	1 645	946	584	45	33	10.1
Sand Springs city (part)	6 500	39 843	590	1 305	2 117	1 286	736	380	50	36	7.2
Skiatook town (part)	-	-	-	-	-	-	-	-	-	-	(X)
Sperry town	367	26 713	45	120	148	34	12	2	-	6	2.2
Tulsa city (part)	163 640	35 260	17 255	39 776	51 928	26 185	12 595	9 080	2 966	3 855	9.7
Turley CDP	1 221	28 779	151	325	476	136	48	50	19	16	7.0
Wagoner County	21 035	41 744	1 741	4 047	6 819	4 740	2 141	1 118	233	196	7.4
Coweta CCD	13 573	47 036	727	2 021	4 463	3 474	1 684	887	171	146	8.9
Bixby city (part)	43	57 708	8	-	7	17	6	-	-	5	11.6
Broken Arrow city (part)	2 415	55 669	57	247	716	678	416	234	32	35	12.5
Catoosa city (part)	547	30 840	35	173	274	51	-	14	-	-	2.6
Coweta city	2 563	38 255	233	526	953	559	226	52	-	14	2.6
Fair Oaks town (part)	49	28 125	6	13	19	9	-	2	-	-	4.1
New Tulsa town	176	35 625	17	37	75	36	9	-	-	2	1.1
South Wagoner CCD	1 164	31 618	167	320	323	217	88	45	2	2	4.2
Porter town	209	21 012	42	88	53	16	7	3	-	-	1.4
Redbird town	69	15 139	24	23	12	10	-	-	-	-	-
Tullahassee town	38	14 750	6	17	4	9	-	2	-	-	5.3
Wagoner CCD	6 298	32 264	847	1 706	2 033	1 049	369	186	60	48	4.7
Okay town	218	20 385	51	85	54	18	5	4	1	-	2.3
Wagoner city	2 925	30 493	476	826	920	455	120	80	36	12	4.4
Washington County	20 207	35 816	2 178	4 941	6 217	3 216	1 705	1 186	424	340	9.7
Bartlesville CCD	17 407	35 713	1 885	4 279	5 258	2 646	1 547	1 083	384	325	10.3
Bartlesville city (part)	14 584	35 827	1 588	3 583	4 378	2 166	1 286	970	353	260	10.9

Table 13. **Household Income in 1999: 2000**—Con.

[Data based on a sample (except Tables 65-68). For information on confidentiality protection, coverage, sampling error, and nonsampling error, see Appendix G.
For location of definitions, see "How to Use This Census Report"]

State **County** **County Subdivision** **Place**	Total households	Median income in 1999 (dollars)	Household income in 1999								Percent of households with income in 1999 of $100,000 or more
			Less than $10,000	$10,000 to $24,999	$25,000 to $49,999	$50,000 to $74,999	$75,000 to $99,999	$100,000 to $149,999	$150,000 to $199,999	$200,000 or more	
Washington County—Con.											
Bartlesville CCD—Con.											
Dewey city	1 287	27 225	188	403	408	177	74	26	3	8	2.9
Copan CCD	893	32 902	93	258	275	153	56	41	9	8	6.5
Copan town	330	27 222	50	99	111	53	7	7	-	3	3.0
Ochelata-Ramona CCD	1 907	37 485	200	404	684	417	102	62	31	7	5.2
Ochelata town	176	37 500	7	46	80	32	8	3	-	-	1.7
Ramona town	244	26 667	57	61	68	40	15	-	3	-	1.2
Vera town	72	27 000	11	17	33	9	2	-	-	-	-
Washita County	4 530	29 563	532	1 335	1 621	610	225	129	39	39	4.6
Central Washita CCD	1 478	27 910	197	478	515	147	67	46	12	16	5.0
New Cordell city	1 183	28 053	149	382	448	96	44	39	12	13	5.4
Northeast Washita CCD	345	29 450	42	91	141	50	7	11	-	3	4.1
Clinton city (part)	-	-	-	-	-	-	-	-	-	-	(X)
Corn town	176	31 154	13	38	92	26	2	2	-	3	2.8
Northwest Washita CCD	1 412	31 133	141	403	508	211	83	35	13	18	4.7
Bessie town	88	26 111	3	37	31	7	8	-	2	-	2.3
Burns Flat town	636	32 353	54	171	248	104	30	17	5	7	4.6
Canute town	221	32 321	34	57	78	27	9	6	2	8	7.2
Foss town	51	29 375	8	15	18	8	-	2	-	-	3.9
Southeast Washita CCD	371	31 406	42	92	130	67	23	7	10	-	4.6
Colony town	86	26 912	10	20	31	12	7	1	5	-	7.0
Southwest Washita CCD	924	29 048	110	271	327	135	45	30	4	2	3.9
Dill City town	217	22 917	30	86	72	25	2	2	-	-	0.9
Rocky town	83	30 972	14	20	31	11	7	-	-	-	-
Sentinel town	322	29 265	32	95	124	45	17	7	2	-	2.8
Woods County	3 703	28 927	554	1 100	1 158	547	142	126	26	50	5.5
Alva CCD	2 654	29 853	407	758	807	424	95	100	19	44	6.1
Alva city	2 207	27 432	382	668	677	295	74	61	6	44	5.0
Capron town	17	24 250	-	10	7	-	-	-	-	-	-
South Woods CCD	840	25 549	122	289	268	93	36	21	7	4	3.8
Avard town	16	23 750	4	4	8	-	-	-	-	-	-
Dacoma town	58	24 375	14	16	20	6	-	-	-	2	3.4
Waynoka city	457	20 708	86	182	133	39	6	11	-	-	2.4
West Woods CCD	209	32 841	25	53	83	30	11	5	-	2	3.3
Freedom town	97	36 250	12	24	34	13	9	3	-	2	5.2
Woodward County	7 105	33 581	740	1 882	2 459	1 170	512	246	42	54	4.8
Mooreland CCD	792	32 368	89	193	303	128	44	21	4	10	4.4
Mooreland town	467	31 680	59	123	161	91	17	12	-	4	3.4
Woodward CCD	6 313	33 715	651	1 689	2 156	1 042	468	225	38	44	4.9
Fort Supply town	137	30 893	8	40	51	29	4	3	-	2	3.6
Mutual town	31	30 625	3	10	4	9	2	3	-	-	9.7
Sharon town	44	45 000	2	9	17	16	-	-	-	-	-
Woodward city	4 752	32 441	553	1 308	1 589	711	363	167	27	34	4.8

Table 14. **Household Income in 1999: 2000**

[Data based on a sample (except Tables 65-68). For information on confidentiality protection, coverage, sampling error, and nonsampling error, see Appendix G.
For location of definitions, see "How to Use This Census Report"]

State County Place	Total households	Median income in 1999 (dollars)	Household income in 1999: Less than $10,000	$10,000 to $24,999	$25,000 to $49,999	$50,000 to $74,999	$75,000 to $99,999	$100,000 to $149,999	$150,000 to $199,999	$200,000 or more	Percent of households with income in 1999 of $100,000 or more
The State	**1 343 506**	**33 400**	**163 933**	**332 980**	**431 419**	**228 452**	**97 394**	**58 018**	**14 600**	**16 710**	**6.6**
COUNTY											
Adair County	7 469	24 881	1 461	2 289	2 469	852	248	99	33	18	2.0
Alfalfa County	2 193	30 259	263	635	807	317	78	52	23	18	4.2
Atoka County	4 969	24 752	964	1 533	1 561	568	191	83	37	32	3.1
Beaver County	2 238	36 715	178	530	775	465	167	94	7	22	5.5
Beckham County	7 335	27 402	1 112	2 224	2 236	1 070	361	226	39	67	4.5
Blaine County	4 166	28 356	585	1 230	1 389	620	208	90	25	19	3.2
Bryan County	14 461	27 888	2 535	3 947	4 756	2 024	696	323	114	66	3.5
Caddo County	10 943	27 347	1 831	3 112	3 663	1 572	444	192	45	84	2.9
Canadian County	31 528	45 439	1 965	5 314	10 249	7 646	3 523	2 150	396	285	9.0
Carter County	17 981	29 405	2 822	4 769	5 657	2 890	1 079	482	151	131	4.2
Cherokee County	16 225	26 536	2 874	4 790	4 995	2 217	830	319	128	72	3.2
Choctaw County	6 236	22 743	1 360	2 000	1 768	815	182	76	20	15	1.8
Cimarron County	1 259	30 625	176	370	422	167	69	30	12	13	4.4
Cleveland County	79 210	41 846	7 258	14 812	24 337	17 159	8 258	5 152	1 135	1 099	9.3
Coal County	2 369	23 705	460	782	721	292	55	40	15	4	2.5
Comanche County	39 930	33 867	4 937	9 371	13 475	7 362	2 718	1 531	266	270	5.2
Cotton County	2 614	27 210	440	745	753	399	178	72	13	14	3.8
Craig County	5 606	30 997	696	1 498	2 095	827	282	104	46	58	3.7
Creek County	25 333	33 168	3 041	5 959	8 844	4 462	1 809	775	208	235	4.8
Custer County	10 157	28 524	1 535	2 798	3 232	1 562	546	331	54	99	4.8
Delaware County	14 876	27 996	2 014	4 491	4 924	2 090	679	394	146	138	4.6
Dewey County	1 969	28 172	279	605	615	281	105	59	6	19	4.3
Ellis County	1 774	27 951	214	544	596	243	106	44	15	12	4.0
Garfield County	23 220	33 006	2 599	5 917	8 305	3 740	1 480	778	160	241	5.1
Garvin County	10 903	28 070	1 555	3 271	3 689	1 519	464	249	93	63	3.7
Grady County	17 310	32 625	2 144	4 361	5 804	2 976	1 259	513	121	132	4.4
Grant County	2 087	28 977	225	664	701	309	111	45	15	17	3.7
Greer County	2 255	25 793	399	692	754	234	97	51	11	17	3.5
Harmon County	1 258	22 365	310	386	357	125	41	22	-	17	3.1
Harper County	1 529	33 705	140	403	558	246	99	65	13	5	5.4
Haskell County	4 627	24 553	957	1 391	1 424	559	121	89	34	52	3.8
Hughes County	5 345	22 621	1 043	1 817	1 568	555	212	100	20	30	2.8
Jackson County	10 622	30 737	1 301	2 924	3 448	1 803	654	310	105	77	4.6
Jefferson County	2 703	23 674	529	875	819	305	99	54	17	5	2.8
Johnston County	4 076	24 592	744	1 319	1 236	473	168	81	25	30	3.3
Kay County	19 138	30 762	2 422	5 388	5 966	3 073	1 196	755	141	197	5.7
Kingfisher County	5 244	36 676	445	1 234	1 785	940	449	256	63	72	7.5
Kiowa County	4 214	26 053	830	1 210	1 319	516	193	111	19	16	3.5
Latimer County	3 974	23 962	758	1 310	1 121	513	142	81	12	37	3.3
Le Flore County	17 874	27 278	2 755	5 442	5 792	2 508	767	411	76	123	3.4
Lincoln County	12 196	31 187	1 423	3 343	4 454	1 806	678	340	89	63	4.0
Logan County	12 395	36 784	1 344	2 789	4 031	2 325	1 021	565	173	147	7.1
Love County	3 439	32 558	423	921	1 124	617	187	114	22	31	4.9
McClain County	10 334	37 275	849	2 327	3 553	1 950	883	491	170	111	7.5
McCurtain County	13 296	24 162	2 727	4 092	3 725	1 595	696	287	92	82	3.5
McIntosh County	8 095	25 964	1 389	2 515	2 343	1 049	359	239	76	125	5.4
Major County	3 056	30 949	371	801	1 018	594	134	99	5	34	4.5
Marshall County	5 374	26 437	875	1 658	1 726	695	227	111	30	52	3.6
Mayes County	14 809	31 125	1 807	4 106	4 855	2 546	896	426	95	78	4.0
Murray County	5 021	30 294	693	1 417	1 638	838	243	129	19	44	3.8
Muskogee County	26 453	28 438	4 004	7 795	8 200	3 862	1 440	697	218	237	4.4
Noble County	4 527	33 968	455	1 130	1 624	751	322	172	50	23	5.4
Nowata County	4 121	29 470	580	1 145	1 421	660	185	93	14	23	3.2
Okfuskee County	4 271	24 324	817	1 365	1 317	498	143	88	16	27	3.1
Oklahoma County	267 018	35 063	30 204	62 776	86 119	45 713	20 754	13 436	3 481	4 535	8.0
Okmulgee County	15 308	27 652	2 573	4 408	4 778	2 156	850	405	38	100	3.5
Osage County	16 656	34 477	1 906	4 012	5 587	2 887	1 304	726	101	133	5.8
Ottawa County	13 027	27 507	1 909	3 969	4 592	1 715	445	260	58	79	3.0
Pawnee County	6 372	31 661	733	1 690	2 208	1 077	410	172	40	42	4.0
Payne County	26 731	28 733	4 956	6 846	7 705	3 760	1 743	1 186	319	216	6.4
Pittsburg County	17 177	28 679	2 765	4 919	5 384	2 607	811	463	90	138	4.0
Pontotoc County	14 008	26 955	2 116	4 346	4 303	2 030	606	386	131	90	4.3
Pottawatomie County	24 575	31 573	3 074	6 636	8 119	4 038	1 539	776	145	248	4.8
Pushmataha County	4 712	22 127	1 033	1 551	1 363	469	165	66	24	41	2.8
Roger Mills County	1 430	30 078	214	390	474	193	86	41	16	16	5.1
Rogers County	25 747	44 471	2 052	4 622	7 795	6 304	2 827	1 544	299	304	8.3
Seminole County	9 580	25 568	1 682	2 992	3 017	1 197	405	159	47	81	3.0
Sequoyah County	14 765	27 615	2 428	4 357	4 794	2 063	643	322	37	121	3.3
Stephens County	17 486	30 709	2 343	4 889	5 667	2 654	1 129	489	186	129	4.6
Texas County	7 135	35 872	714	1 686	2 418	1 405	523	282	45	62	5.5
Tillman County	3 604	24 828	651	1 160	1 097	393	146	87	14	56	4.4
Tulsa County	226 988	38 213	20 922	50 070	71 711	41 428	20 505	13 873	3 837	4 642	9.8
Wagoner County	21 035	41 744	1 741	4 047	6 819	4 740	2 141	1 118	233	196	7.4
Washington County	20 207	35 816	2 178	4 941	6 217	3 216	1 705	1 186	424	340	9.7
Washita County	4 530	29 563	532	1 335	1 621	610	225	129	39	39	4.6
Woods County	3 703	28 927	554	1 100	1 158	547	142	126	26	50	5.5
Woodward County	7 105	33 581	740	1 882	2 459	1 170	512	246	42	54	4.8
PLACE											
Achille town, Bryan County	187	19 875	39	72	45	23	7	-	-	1	0.5
Ada city, Pontotoc County	6 714	22 977	1 313	2 337	1 851	719	196	177	71	50	4.4
Adair town, Mayes County	269	35 250	21	68	112	49	9	9	-	1	3.7
Addington town, Jefferson County	43	40 417	7	7	15	7	7	-	-	-	-
Afton town, Ottawa County	438	21 964	72	173	136	46	7	1	-	3	0.9
Agra town, Lincoln County	128	25 750	31	30	58	3	3	3	-	-	2.3
Akins CDP, Sequoyah County	146	28 750	21	45	43	26	6	5	-	-	3.4
Albion town, Pushmataha County	51	14 464	10	31	10	-	-	-	-	-	-

Table 14. **Household Income in 1999: 2000**—Con.

[Data based on a sample (except Tables 65-68). For information on confidentiality protection, coverage, sampling error, and nonsampling error, see Appendix G.
For location of definitions, see "How to Use This Census Report"]

State County Place	Total households	Median income in 1999 (dollars)	Household income in 1999: Less than $10,000	$10,000 to $24,999	$25,000 to $49,999	$50,000 to $74,999	$75,000 to $99,999	$100,000 to $149,999	$150,000 to $199,999	$200,000 or more	Percent of households with income in 1999 of $100,000 or more
PLACE—Con.											
Alderson town, Pittsburg County	90	23 750	25	23	32	7	3	-	-	-	-
Alex town, Grady County	256	27 353	39	73	87	39	14	4	-	-	1.6
Aline town, Alfalfa County	90	25 556	19	24	37	6	2	2	-	-	2.2
Allen town	372	22 632	73	131	118	34	14	2	-	-	0.5
Hughes County (part)	58	30 417	9	17	18	8	6	-	-	-	-
Pontotoc County (part)	314	21 667	64	114	100	26	8	2	-	-	0.6
Altus city, Jackson County	7 932	30 217	921	2 282	2 512	1 342	495	247	71	62	4.8
Alva city, Woods County	2 207	27 432	382	668	677	295	74	61	6	44	5.0
Amber town, Grady County	163	32 083	20	38	71	24	8	2	-	-	1.2
Ames town, Major County	98	26 563	14	30	36	16	2	-	-	-	-
Amorita town, Alfalfa County	22	27 500	5	4	10	3	-	-	-	-	-
Anadarko city, Caddo County	2 402	24 035	482	758	778	260	79	24	8	13	1.9
Antlers city, Pushmataha County	1 060	17 594	309	366	247	97	18	10	3	10	2.2
Apache town, Caddo County	638	26 953	90	204	240	74	22	6	-	2	1.3
Arapaho town, Custer County	249	34 271	21	67	101	41	14	1	3	1	2.0
Arcadia town, Oklahoma County	99	24 844	20	30	29	11	4	2	-	3	5.1
Ardmore city, Carter County	9 548	28 046	1 637	2 616	2 707	1 543	564	281	92	108	5.0
Arkoma town, Le Flore County	884	23 718	153	309	270	91	24	22	4	11	4.2
Armstrong town, Bryan County	57	27 292	4	19	30	2	-	2	-	-	3.5
Arnett town, Ellis County	228	26 618	35	68	87	29	4	2	3	-	2.2
Asher town, Pottawatomie County	166	20 341	35	74	41	8	5	3	-	-	1.8
Ashland town, Pittsburg County	18	30 833	1	5	12	-	-	-	-	-	-
Atoka city, Atoka County	1 229	18 361	336	401	355	84	39	7	-	7	1.1
Atwood town, Hughes County	42	29 167	2	13	17	8	2	-	-	-	-
Avant town, Osage County	149	31 979	11	47	52	23	16	-	-	-	-
Avard town, Woods County	16	23 750	4	4	8	-	-	-	-	-	-
Ballou CDP, Mayes County	55	27 321	6	15	7	27	-	-	-	-	-
Barnsdall city, Osage County	529	25 598	90	169	163	64	34	9	-	-	1.7
Bartlesville city	14 584	35 827	1 588	3 583	4 378	2 166	1 286	970	353	260	10.9
Osage County (part)	-	-	-	-	-	-	-	-	-	-	(X)
Washington County (part)	14 584	35 827	1 588	3 583	4 378	2 166	1 286	970	353	260	10.9
Bearden town, Okfuskee County	46	20 417	8	20	13	2	3	-	-	-	-
Beaver city, Beaver County	607	37 560	54	157	176	142	47	19	-	12	5.1
Beggs city, Okmulgee County	505	25 063	109	143	185	43	22	-	-	3	0.6
Belfonte CDP, Sequoyah County	128	32 143	9	38	37	23	11	2	-	8	7.8
Bell CDP, Adair County	208	20 000	60	68	47	16	12	5	-	-	2.4
Bennington town, Bryan County	98	17 500	38	25	26	7	-	2	-	-	2.0
Bernice town, Delaware County	247	24 844	43	81	95	18	5	3	2	-	2.0
Bessie town, Washita County	88	26 111	3	37	31	7	8	-	2	-	2.3
Bethany city, Oklahoma County	8 107	35 073	577	2 116	2 968	1 443	564	349	10	80	5.4
Bethel Acres town, Pottawatomie County	973	43 961	40	146	386	213	162	22	-	4	2.7
Big Cabin town, Craig County	129	30 972	19	23	52	25	8	-	-	2	1.6
Billings town, Noble County	165	35 481	18	41	76	26	2	2	-	-	1.2
Binger town, Caddo County	280	24 333	50	94	84	39	10	3	-	-	1.1
Bixby city	4 913	50 854	320	702	1 372	1 170	652	487	67	143	14.2
Tulsa County (part)	4 870	50 765	312	702	1 365	1 153	646	487	67	138	14.2
Wagoner County (part)	43	57 708	8	-	7	17	6	-	-	5	11.6
Blackburn town, Pawnee County	30	12 000	11	8	8	3	-	-	-	-	-
Blackwell city, Kay County	3 071	25 835	458	1 012	1 047	361	105	55	15	18	2.9
Blair town, Jackson County	363	29 821	49	102	142	54	12	4	-	-	1.1
Blanchard city	1 092	37 121	105	262	372	209	80	41	8	15	5.9
Grady County (part)	21	28 750	-	9	8	4	-	-	-	-	-
McClain County (part)	1 071	37 386	105	253	364	205	80	41	8	15	6.0
Bluejacket town, Craig County	103	26 458	8	40	33	14	6	-	2	-	1.9
Boise City city, Cimarron County	614	30 071	89	194	191	83	27	16	11	3	4.9
Bokchito town, Bryan County	240	21 923	55	86	69	14	8	6	-	2	3.3
Bokoshe town, Le Flore County	174	21 250	34	63	45	24	5	3	-	-	1.7
Boley town, Okfuskee County	133	16 042	44	37	32	17	3	-	-	-	-
Boswell town, Choctaw County	307	14 063	112	99	66	21	5	2	2	-	1.3
Bowlegs town, Seminole County	146	26 250	29	40	60	10	-	4	-	3	4.8
Boynton town, Muskogee County	114	17 917	34	36	21	14	5	-	1	3	3.5
Bradley town, Grady County	70	21 429	14	28	24	4	-	-	-	-	-
Braggs town, Muskogee County	131	21 750	24	52	38	9	8	-	-	-	-
Braman town, Kay County	103	27 841	13	31	46	8	2	-	-	3	2.9
Bray town, Stephens County	399	29 417	64	106	127	68	14	16	-	4	5.0
Breckenridge town, Garfield County	88	35 000	6	21	32	25	4	-	-	-	-
Brent CDP, Sequoyah County	193	24 141	30	72	67	19	5	-	-	-	-
Bridgeport city, Caddo County	51	18 906	5	30	10	6	-	-	-	-	-
Briggs CDP, Cherokee County	133	31 250	32	25	41	26	9	-	-	-	-
Bristow city, Creek County	1 801	24 351	284	637	519	255	59	38	5	4	2.6
Broken Arrow city	26 125	53 507	1 017	3 149	7 644	7 022	3 907	2 538	497	351	13.0
Tulsa County (part)	23 710	53 329	960	2 902	6 928	6 344	3 491	2 304	465	316	13.0
Wagoner County (part)	2 415	55 669	57	247	716	678	416	234	32	35	12.5
Broken Bow city, McCurtain County	1 611	18 068	443	606	346	111	65	15	25	-	2.5
Bromide town	71	21 458	3	38	21	7	2	-	-	-	-
Coal County (part)	10	27 500	1	4	3	2	-	-	-	-	-
Johnston County (part)	61	21 458	2	34	18	5	2	-	-	-	-
Brooksville town, Pottawatomie County	35	45 625	-	11	11	13	-	-	-	-	-
Brush Creek CDP, Delaware County	9	20 625	2	4	-	3	-	-	-	-	-
Brushy CDP, Sequoyah County	283	26 853	33	87	102	51	5	5	-	-	1.8
Buffalo town, Harper County	495	30 433	52	139	182	85	25	11	1	-	2.4

Table 14. **Household Income in 1999: 2000**—Con.

[Data based on a sample (except Tables 65-68). For information on confidentiality protection, coverage, sampling error, and nonsampling error, see Appendix G.
For location of definitions, see "How to Use This Census Report"]

State County Place	Total households	Median income in 1999 (dollars)	Household income in 1999: Less than $10,000	$10,000 to $24,999	$25,000 to $49,999	$50,000 to $74,999	$75,000 to $99,999	$100,000 to $149,999	$150,000 to $199,999	$200,000 or more	Percent of households with income in 1999 of $100,000 or more
PLACE—Con.											
Bull Hollow CDP, Delaware County	32	11 875	13	13	-	6	-	-	-	-	-
Burbank town, Osage County	58	20 000	16	18	18	4	-	-	-	2	3.4
Burlington town, Alfalfa County	60	34 375	2	19	17	12	7	-	3	-	5.0
Burns Flat town, Washita County	636	32 353	54	171	248	104	30	17	5	7	4.6
Bushyhead CDP, Rogers County	411	33 438	50	98	149	84	27	-	3	-	0.7
Butler town, Custer County	135	29 375	18	37	55	10	11	2	2	-	3.0
Byars town, McClain County	114	20 357	31	37	29	11	4	-	-	2	1.8
Byng town, Pontotoc County	411	33 229	41	121	119	86	31	8	2	3	3.2
Byron town, Alfalfa County	18	34 000	-	2	9	5	-	-	-	2	11.1
Cache city, Comanche County	858	31 359	105	241	285	151	39	31	2	4	4.3
Caddo town, Bryan County	389	26 250	88	99	126	53	17	6	-	-	1.5
Calera town, Bryan County	696	27 766	116	201	285	57	15	8	8	6	3.2
Calumet town, Canadian County	178	33 571	27	40	73	26	10	1	-	1	1.1
Calvin town, Hughes County	118	20 357	25	57	19	15	2	-	-	-	-
Camargo town, Dewey County	59	23 750	15	15	22	5	-	-	-	2	3.4
Cameron town, Le Flore County	119	23 750	14	47	45	7	5	-	-	1	0.8
Canadian town, Pittsburg County	105	18 281	18	46	15	17	9	-	-	-	-
Caney town, Atoka County	89	14 063	31	35	23	-	-	-	-	-	-
Canton town, Blaine County	276	23 250	46	99	77	37	8	3	1	5	3.3
Canute town, Washita County	221	32 321	34	57	78	27	9	6	2	8	7.2
Capron town, Woods County	17	24 250	-	10	7	-	-	-	-	-	-
Cardin town, Ottawa County	52	24 000	2	26	19	3	2	-	-	-	-
Carlile CDP, Sequoyah County	282	22 109	64	91	83	18	8	4	-	14	6.4
Carmen town, Alfalfa County	178	25 769	19	66	62	22	2	2	3	2	3.9
Carnegie town, Caddo County	631	20 987	167	188	165	63	26	12	2	8	3.5
Carney town, Lincoln County	255	27 589	41	77	89	40	8	-	-	-	-
Carrier town, Garfield County	31	40 250	-	4	21	4	-	2	-	-	6.5
Carter town, Beckham County	111	21 250	13	50	35	6	3	-	2	2	3.6
Cashion town	242	37 500	31	51	75	61	12	6	2	4	5.0
Kingfisher County (part)	196	31 538	29	51	62	42	6	2	-	4	3.1
Logan County (part)	46	54 286	2	-	13	19	6	4	2	-	13.0
Castle town, Okfuskee County	43	24 688	9	13	18	3	-	-	-	-	-
Catoosa city	1 967	39 821	159	464	652	470	147	55	15	5	3.8
Rogers County (part)	1 420	45 357	124	291	378	419	147	41	15	5	4.3
Wagoner County (part)	547	30 840	35	173	274	51	-	14	-	-	2.6
Cayuga CDP, Delaware County	45	20 893	8	19	11	2	5	-	-	-	-
Cedar Crest CDP, Mayes County	92	26 053	26	12	41	6	-	7	-	-	7.6
Cedar Valley city, Logan County	27	53 125	-	3	9	8	3	2	2	-	14.8
Cement town, Caddo County	210	18 625	56	73	46	24	7	4	-	-	1.9
Centrahoma city, Coal County	29	23 125	5	11	10	3	-	-	-	-	-
Central High town, Stephens County	355	38 125	43	55	143	62	33	12	4	3	5.4
Chandler city, Lincoln County	1 168	26 833	152	377	353	163	84	30	9	-	3.3
Chattanooga town	172	26 944	32	47	53	24	16	-	-	-	-
Comanche County (part)	172	26 944	32	47	53	24	16	-	-	-	-
Tillman County (part)	-	-	-	-	-	-	-	-	-	-	(X)
Checotah city, McIntosh County	1 411	22 029	252	519	369	153	44	35	13	26	5.2
Chelsea city, Rogers County	857	24 127	168	279	255	100	27	14	2	12	3.3
Cherokee city, Alfalfa County	703	29 010	84	230	220	103	35	19	8	4	4.4
Cherry Tree CDP, Adair County	383	26 438	60	120	156	37	8	-	2	-	0.5
Chewey CDP, Adair County	52	22 500	5	23	12	6	5	1	-	-	1.9
Cheyenne town, Roger Mills County	354	25 313	63	112	96	44	28	5	4	2	3.1
Chickasha city, Grady County	6 422	26 369	1 041	1 968	2 102	765	333	90	53	70	3.3
Choctaw city, Oklahoma County	3 468	49 291	127	491	1 137	870	470	307	32	34	10.8
Chouteau town, Mayes County	771	32 950	120	186	235	157	36	23	8	6	4.8
Christie CDP, Adair County	67	19 063	21	20	22	4	-	-	-	-	-
Cimarron City town, Logan County	43	34 219	6	8	14	4	6	5	-	-	11.6
Claremore city, Rogers County	6 296	34 547	783	1 378	2 050	1 181	523	266	75	40	6.1
Clayton town, Pushmataha County	318	13 516	111	108	65	20	5	2	4	3	2.8
Clearview town, Okfuskee County	19	16 250	9	6	-	2	-	2	-	-	10.5
Cleora CDP, Delaware County	527	35 368	41	155	151	83	25	22	28	22	13.7
Cleo Springs town, Major County	137	31 250	21	26	62	21	3	4	-	-	2.9
Cleveland city, Pawnee County	1 317	28 861	197	375	445	176	77	26	10	11	3.6
Clinton city	3 399	27 051	509	1 042	1 098	522	111	82	8	27	3.4
Custer County (part)	3 399	27 051	509	1 042	1 098	522	111	82	8	27	3.4
Washita County (part)	-	-	-	-	-	-	-	-	-	-	(X)
Cloud Creek CDP, Delaware County	30	23 333	10	7	5	-	-	-	8	-	26.7
Coalgate city, Coal County	848	19 419	219	301	241	64	9	13	-	1	1.7
Colbert town, Bryan County	424	26 304	73	127	156	39	17	9	3	-	2.8
Colcord town, Delaware County	304	21 181	82	94	83	27	13	3	-	2	1.6
Cole town, McClain County	178	40 588	8	46	73	37	7	3	4	-	3.9
Collinsville city	1 553	36 209	122	387	549	295	115	52	16	17	5.5
Rogers County (part)	7	71 250	-	-	-	7	-	-	-	-	-
Tulsa County (part)	1 546	36 114	122	387	549	288	115	52	16	17	5.5
Colony town, Washita County	86	26 912	10	20	31	12	7	1	5	-	7.0
Comanche city, Stephens County	627	24 960	104	210	208	56	32	8	5	4	2.7
Commerce city, Ottawa County	993	25 982	149	320	354	139	26	5	-	-	0.5
Cooperton town, Kiowa County	13	13 125	4	5	1	3	-	-	-	-	-
Copan town, Washington County	330	27 222	50	99	111	53	7	7	-	3	3.0
Copeland CDP, Delaware County	641	22 459	75	252	171	110	17	5	4	7	2.5
Corn town, Washita County	176	31 154	13	38	92	26	2	2	-	3	2.8
Cornish town, Jefferson County	66	16 000	18	24	16	2	3	3	-	-	4.5
Council Hill town, Muskogee County	56	20 500	12	26	11	2	5	-	-	-	-
Covington town, Garfield County	219	26 979	20	80	82	28	9	-	-	-	-

Table 14. **Household Income in 1999: 2000**—Con.

[Data based on a sample (except Tables 65-68). For information on confidentiality protection, coverage, sampling error, and nonsampling error, see Appendix G.
For location of definitions, see "How to Use This Census Report"]

State County Place	Total households	Median income in 1999 (dollars)	Household income in 1999: Less than $10,000	$10,000 to $24,999	$25,000 to $49,999	$50,000 to $74,999	$75,000 to $99,999	$100,000 to $149,999	$150,000 to $199,999	$200,000 or more	Percent of households with income in 1999 of $100,000 or more
PLACE—Con.											
Coweta city, Wagoner County	2 563	38 255	233	526	953	559	226	52	-	14	2.6
Cowlington town, Le Flore County	52	16 591	13	23	10	6	-	-	-	-	-
Coyle town, Logan County	141	23 625	26	50	36	18	8	3	-	-	2.1
Crescent city, Logan County	574	25 096	95	191	198	55	15	12	-	8	3.5
Cromwell town, Seminole County	98	30 833	13	21	41	16	2	5	-	-	5.1
Crowder town, Pittsburg County	140	27 500	14	50	52	16	6	-	2	-	1.4
Cushing city, Payne County	3 049	26 483	528	898	1 074	318	136	68	8	19	3.1
Custer City town, Custer County	174	30 500	28	49	56	24	12	5	-	-	2.9
Cyril town, Caddo County	449	27 772	67	130	153	68	11	14	4	2	4.5
Dacoma town, Woods County	58	24 375	14	16	20	6	-	-	-	2	3.4
Davenport town, Lincoln County	349	24 205	55	123	118	36	6	6	5	-	3.2
Davidson town, Tillman County	156	25 000	30	48	56	13	5	4	-	-	2.6
Davis city	996	28 958	157	282	327	147	51	23	7	2	3.2
Garvin County (part)	-	-	-	-	-	-	-	-	-	-	(X)
Murray County (part)	996	28 958	157	282	327	147	51	23	7	2	3.2
Deer Creek town, Grant County	57	36 563	-	20	22	11	2	-	-	2	3.5
Delaware town, Nowata County	162	28 167	24	46	70	14	6	2	-	-	1.2
Del City city, Oklahoma County	9 044	32 218	915	2 382	3 405	1 618	462	177	48	37	2.9
Dennis CDP, Delaware County	75	38 542	-	5	42	28	-	-	-	-	-
Depew town, Creek County	214	25 536	38	66	81	23	2	4	-	-	1.9
Devol town, Cotton County	69	35 313	16	9	25	10	7	2	-	-	2.9
Dewar town, Okmulgee County	342	30 000	47	103	142	32	13	5	-	-	1.5
Dewey city, Washington County	1 287	27 225	188	403	408	177	74	26	3	8	2.9
Dibble town, McClain County	119	30 781	10	37	37	30	3	-	-	2	1.7
Dickson town, Carter County	430	33 409	35	104	163	93	16	14	5	-	4.4
Dill City town, Washita County	217	22 917	30	86	72	25	2	2	-	-	0.9
Disney town, Mayes County	116	25 417	22	35	42	11	4	-	-	2	1.7
Dodge CDP, Delaware County	26	41 500	-	4	22	-	-	-	-	-	-
Dotyville CDP, Ottawa County	6	58 750	-	-	-	6	-	-	-	-	-
Dougherty town, Murray County	102	23 000	20	35	24	17	2	3	1	-	3.9
Douglas town, Garfield County	14	19 167	3	6	2	3	-	-	-	-	-
Dover town, Kingfisher County	123	34 219	11	26	53	27	2	-	2	2	3.3
Dripping Springs CDP, Delaware County	13	14 375	2	9	2	-	-	-	-	-	-
Drummond town, Garfield County	158	37 188	12	33	54	48	9	2	-	-	1.3
Drumright city	1 173	27 292	203	356	405	132	54	13	-	10	2.0
Creek County (part)	1 141	26 920	197	352	389	129	51	13	-	10	2.0
Payne County (part)	32	37 500	6	4	16	3	3	-	-	-	-
Dry Creek CDP, Cherokee County	98	27 292	13	25	46	11	-	3	-	-	3.1
Duchess Landing CDP, McIntosh County	26	13 750	6	14	6	-	-	-	-	-	-
Duncan city, Stephens County	9 433	30 373	1 259	2 705	2 879	1 348	690	335	136	81	5.9
Durant city, Bryan County	5 520	25 328	1 130	1 601	1 674	713	234	117	25	26	3.0
Dustin town, Hughes County	170	20 625	37	72	48	8	5	-	-	-	-
Dwight Mission CDP, Sequoyah County	14	35 000	-	2	8	-	-	4	-	-	28.6
Eakly town, Caddo County	112	27 500	32	18	49	8	2	-	-	3	2.7
Earlsboro town, Pottawatomie County	198	28 214	17	74	66	26	7	8	-	-	4.0
East Duke town, Jackson County	173	33 942	11	43	77	27	9	2	2	2	3.5
Edmond city, Oklahoma County	25 353	54 556	1 873	3 350	6 297	5 525	3 502	2 836	953	1 017	19.0
Eldon CDP, Cherokee County	380	25 086	56	133	135	35	14	7	-	-	1.8
Eldorado town, Jackson County	225	21 806	48	84	64	17	8	2	2	-	1.8
Elgin city, Comanche County	442	36 324	47	93	160	105	29	8	-	-	1.8
Elk City city, Beckham County	4 180	28 268	626	1 240	1 249	633	192	161	31	48	5.7
Elmer town, Jackson County	37	35 208	6	6	16	9	-	-	-	-	-
Elmore City town, Garvin County	312	23 810	37	129	117	21	2	4	-	2	1.9
El Reno city, Canadian County	5 732	31 200	750	1 580	1 900	894	376	171	27	34	4.0
Empire City town, Stephens County	282	39 722	13	43	124	64	27	5	2	4	3.9
Enid city, Garfield County	18 987	32 227	2 248	4 943	6 702	2 902	1 184	667	133	208	5.3
Erick city, Beckham County	438	21 346	101	148	125	40	8	13	-	3	3.7
Erin Springs town, Garvin County	48	18 846	-	35	13	-	-	-	-	-	-
Etowah town, Cleveland County	39	34 375	-	7	26	3	3	-	-	-	-
Eufaula city, McIntosh County	1 141	20 547	282	369	273	109	29	48	20	11	6.9
Evening Shade CDP, Sequoyah County	212	19 688	53	59	53	47	-	-	-	-	-
Fairfax town, Osage County	651	21 652	142	226	197	49	21	10	3	3	2.5
Fairfield CDP, Adair County	133	23 750	24	45	46	13	-	4	1	-	3.8
Fairland town, Ottawa County	411	27 240	43	141	173	50	-	4	-	-	1.0
Fairmont town, Garfield County	55	39 375	4	11	19	16	2	3	-	-	5.5
Fair Oaks town	52	32 500	6	13	22	9	-	2	-	-	3.8
Rogers County (part)	3	38 750	-	-	3	-	-	-	-	-	-
Wagoner County (part)	49	28 125	6	13	19	9	-	2	-	-	4.1
Fairview city, Major County	1 151	30 136	128	337	337	246	58	26	-	19	3.9
Fallis town, Lincoln County	11	41 875	2	-	4	5	-	-	-	-	-
Fanshawe town	165	21 875	30	61	31	30	7	3	-	3	3.6
Latimer County (part)	-	-	-	-	-	-	-	-	-	-	(X)
Le Flore County (part)	165	21 875	30	61	31	30	7	3	-	3	3.6
Fargo town, Ellis County	133	29 750	8	46	39	32	6	2	-	-	1.5
Faxon town, Comanche County	52	25 000	3	23	7	15	2	-	-	2	3.8
Fitzhugh town, Pontotoc County	73	35 208	3	25	20	19	6	-	-	-	-
Fletcher town, Comanche County	424	27 500	66	122	141	72	14	9	-	-	2.1
Flint Creek CDP, Delaware County	229	30 781	16	77	86	27	12	9	2	-	4.8
Flute Springs CDP, Sequoyah County	73	23 594	14	27	16	8	7	1	-	-	1.4
Foraker town, Osage County	8	36 250	-	3	2	3	-	-	-	-	-
Forest Park town, Oklahoma County	414	55 536	15	46	119	91	67	55	14	7	18.4
Forgan town, Beaver County	198	26 739	19	64	82	10	16	3	2	2	3.5
Fort Cobb town, Caddo County	262	25 625	48	81	64	44	17	3	2	3	3.1
Fort Coffee town, Le Flore County	155	26 827	36	32	40	24	-	23	-	-	14.8

Table 14. **Household Income in 1999: 2000**—Con.

[Data based on a sample (except Tables 65-68). For information on confidentiality protection, coverage, sampling error, and nonsampling error, see Appendix G.
For location of definitions, see "How to Use This Census Report"]

State County Place	Total households	Median income in 1999 (dollars)	Household income in 1999: Less than $10,000	$10,000 to $24,999	$25,000 to $49,999	$50,000 to $74,999	$75,000 to $99,999	$100,000 to $149,999	$150,000 to $199,999	$200,000 or more	Percent of households with income in 1999 of $100,000 or more
PLACE—Con.											
Fort Gibson town	1 475	30 975	239	330	467	306	84	34	13	2	3.3
Cherokee County (part)	7	32 188	-	-	7	-	-	-	-	-	-
Muskogee County (part)	1 468	30 920	239	330	460	306	84	34	13	2	3.3
Fort Supply town, Woodward County	137	30 893	8	40	51	29	4	3	-	2	3.6
Fort Towson town, Choctaw County	241	19 676	57	88	47	35	4	4	2	4	4.1
Foss town, Washita County	51	29 375	8	15	18	8	-	2	-	-	3.9
Foyil town, Rogers County	103	23 125	23	33	33	13	-	1	-	-	1.0
Francis town, Pontotoc County	145	25 083	26	46	59	6	4	-	4	-	2.8
Frederick city, Tillman County	1 801	22 190	353	618	509	159	84	47	6	25	4.3
Freedom town, Woods County	97	36 250	12	24	34	13	9	3	-	2	5.2
Gage town, Ellis County	201	25 795	29	68	70	13	14	3	2	2	3.5
Gans town, Sequoyah County	81	17 344	21	34	20	6	-	-	-	-	-
Garber city, Garfield County	364	25 000	48	134	125	41	11	5	-	-	1.4
Garvin town, McCurtain County	51	29 375	7	13	21	6	4	-	-	-	-
Gate town, Beaver County	41	34 583	5	9	13	6	5	2	1	-	7.3
Geary city	476	23 088	97	167	137	67	8	-	-	-	-
Blaine County (part)	433	23 555	83	152	127	63	8	-	-	-	-
Canadian County (part)	43	16 875	14	15	10	4	-	-	-	-	-
Gene Autry town, Carter County	42	16 667	10	23	9	-	-	-	-	-	-
Geronimo town, Comanche County	343	28 583	53	98	125	54	10	1	2	-	0.9
Gerty town, Hughes County	39	20 250	7	17	15	-	-	-	-	-	-
Glencoe town, Payne County	238	30 658	29	65	105	33	6	-	-	-	-
Glenpool city, Tulsa County	2 756	43 209	170	472	992	698	297	87	16	24	4.6
Goldsby town, McClain County	455	43 173	32	86	137	105	50	32	8	5	9.9
Goltry town, Alfalfa County	126	30 000	14	38	51	20	1	2	-	-	1.6
Goodwell town, Texas County	412	29 583	81	93	132	52	45	9	-	-	2.2
Gore town, Sequoyah County	405	27 266	71	117	120	53	28	16	-	-	4.0
Gotebo town, Kiowa County	126	26 500	27	30	49	13	5	-	-	2	1.6
Gould town, Harmon County	73	25 250	11	25	23	6	2	6	-	-	8.2
Gracemont town, Caddo County	139	21 875	26	46	47	15	3	-	-	2	1.4
Grainola town, Osage County	16	33 750	5	2	3	6	-	-	-	-	-
Grandfield city, Tillman County	430	21 500	74	167	121	35	18	8	-	7	3.5
Grand Lake Towne town, Mayes County	31	39 792	-	4	16	3	2	2	1	3	19.4
Granite town, Greer County	437	25 438	73	142	137	46	27	10	2	-	2.7
Grayson town, Okmulgee County	59	20 208	18	21	18	2	-	-	-	-	-
Greasy CDP, Adair County	136	23 750	27	41	42	15	6	5	-	-	3.7
Greenfield town, Blaine County	53	20 694	12	22	10	9	-	-	-	-	-
Gregory CDP, Rogers County	69	70 865	-	9	8	26	13	13	-	-	18.8
Grove city, Delaware County	2 271	28 464	324	640	724	311	134	95	11	32	6.1
Guthrie city, Logan County	3 878	30 460	609	1 019	1 235	633	184	135	30	33	5.1
Guymon city, Texas County	3 660	37 333	352	847	1 198	770	271	169	24	29	6.1
Haileyville city, Pittsburg County	380	26 833	70	109	127	55	9	6	2	2	2.6
Hallett town, Pawnee County	50	30 000	2	15	19	10	-	2	2	-	8.0
Hall Park town, Cleveland County	385	68 173	2	26	93	102	71	66	21	4	23.6
Hammon town	167	22 604	37	58	54	14	4	-	-	-	-
Custer County (part)	2	8 750	2	-	-	-	-	-	-	-	-
Roger Mills County (part)	165	22 813	35	58	54	14	4	-	-	-	-
Hanna town, McIntosh County	37	25 893	7	9	21	-	-	-	-	-	-
Hardesty town, Texas County	106	28 214	19	30	31	19	3	4	-	-	3.8
Harrah city, Oklahoma County	1 730	40 330	155	290	616	400	173	66	18	12	5.5
Hartshorne city, Pittsburg County	880	21 078	163	354	250	72	33	3	-	5	0.9
Haskell town, Muskogee County	679	25 542	111	222	229	85	20	9	-	3	1.8
Hastings town, Jefferson County	81	22 969	7	40	19	13	2	-	-	-	-
Haworth town, McCurtain County	144	18 750	36	47	41	18	-	2	-	-	1.4
Headrick town, Jackson County	57	28 125	10	18	15	11	3	-	-	-	-
Healdton city, Carter County	1 138	23 550	240	358	358	105	39	38	-	-	3.3
Heavener city, Le Flore County	1 119	23 750	198	389	329	134	45	18	-	6	2.1
Helena town, Alfalfa County	177	31 705	12	51	78	31	3	-	-	2	1.1
Hendrix town, Bryan County	31	15 750	6	15	8	-	2	-	-	-	-
Hennessey town, Kingfisher County	766	29 038	80	247	256	102	51	19	11	-	3.9
Henryetta city, Okmulgee County	2 513	20 115	576	928	627	222	111	49	-	-	1.9
Hickory town, Murray County	26	21 000	7	10	5	4	-	-	-	-	-
Hillsdale town, Garfield County	35	29 028	4	7	14	10	-	-	-	-	-
Hinton town, Caddo County	567	29 028	97	137	208	82	23	10	5	5	3.5
Hitchcock town, Blaine County	52	28 750	10	14	18	9	1	-	-	-	-
Hitchita town, McIntosh County	45	20 536	12	17	10	3	3	-	-	-	-
Hobart city, Kiowa County	1 591	25 781	324	459	483	191	83	43	8	-	3.2
Hoffman town, Okmulgee County	59	21 607	11	23	22	3	-	-	-	-	-
Holdenville city, Hughes County	1 964	20 282	445	701	514	152	86	43	6	17	3.4
Hollis city, Harmon County	869	19 421	248	307	231	43	18	16	-	6	2.5
Hollister town, Tillman County	18	21 250	3	6	7	1	1	-	-	-	-
Hominy city, Osage County	1 002	24 211	141	378	342	77	31	9	5	19	3.3
Hooker city, Texas County	707	34 688	58	197	251	99	65	20	5	12	5.2
Hoot Owl town, Mayes County	-	-	-	-	-	-	-	-	-	-	(X)
Horntown town, Hughes County	21	36 250	2	6	3	8	2	-	-	-	-
Howe town, Le Flore County	240	25 326	47	70	73	34	10	2	-	4	2.5
Hugo city, Choctaw County	2 320	19 321	599	766	614	292	21	13	10	5	1.2
Hulbert town, Cherokee County	225	19 886	61	75	75	8	4	2	-	-	0.9
Hunter town, Garfield County	72	25 625	5	29	20	16	2	-	-	-	-
Hydro town	423	27 235	52	130	172	51	12	6	-	-	1.4
Blaine County (part)	111	37 679	3	27	46	27	6	2	-	-	1.8
Caddo County (part)	312	25 345	49	103	126	24	6	4	-	-	1.3
Idabel city, McCurtain County	2 718	20 496	678	884	696	248	119	65	4	24	3.4
Indiahoma town, Comanche County	152	21 071	40	44	45	19	2	2	-	-	1.3
Indianola town, Pittsburg County	69	32 969	6	13	37	2	5	4	-	2	8.7

Table 14. **Household Income in 1999: 2000**—Con.

[Data based on a sample (except Tables 65-68). For information on confidentiality protection, coverage, sampling error, and nonsampling error, see Appendix G.
For location of definitions, see "How to Use This Census Report"]

State County Place	Total households	Median income in 1999 (dollars)	Household income in 1999: Less than $10,000	$10,000 to $24,999	$25,000 to $49,999	$50,000 to $74,999	$75,000 to $99,999	$100,000 to $149,999	$150,000 to $199,999	$200,000 or more	Percent of households with income in 1999 of $100,000 or more
PLACE—Con.											
Inola town, Rogers County	610	31 351	58	160	240	98	19	26	-	9	5.7
Iron Post CDP, Mayes County	40	34 000	-	14	19	7	-	-	-	-	-
Jamestown town, Rogers County	5	54 583	-	-	-	3	-	-	2	-	40.0
Jay city, Delaware County	933	21 875	199	331	282	90	15	11	2	3	1.7
Jefferson town, Grant County	14	30 000	2	5	6	-	-	-	-	1	7.1
Jenks city, Tulsa County	3 440	54 637	90	474	1 034	837	572	317	66	50	12.6
Jennings town, Pawnee County	145	31 563	16	33	66	21	4	5	-	-	3.4
Jet town, Alfalfa County	125	28 393	16	36	55	14	4	-	-	-	-
Johnson town, Pottawatomie County	93	29 464	6	23	39	21	2	-	-	2	2.2
Jones town, Oklahoma County	903	36 806	102	198	326	175	69	22	7	4	3.7
Justice CDP, Rogers County	444	47 500	25	61	142	109	36	60	-	11	16.0
Kansas town, Delaware County	225	25 893	39	66	81	31	5	1	2	-	1.3
Kaw City city, Kay County	161	26 146	24	51	53	25	3	5	-	-	3.1
Kellyville town, Creek County	332	30 688	32	107	138	44	2	8	1	-	2.7
Kemp town, Bryan County	60	30 000	12	15	20	12	1	-	-	-	-
Kendrick town, Lincoln County	52	21 000	7	24	15	2	4	-	-	-	-
Kenefic town, Bryan County	73	23 036	9	33	20	4	4	3	-	-	4.1
Keota town, Haskell County	194	20 000	54	55	61	22	-	-	-	2	1.0
Ketchum town, Craig County	120	25 000	26	34	41	9	8	-	2	-	1.7
Keyes town, Cimarron County	171	25 893	26	57	57	22	4	2	1	2	2.9
Keys CDP, Cherokee County	141	16 691	43	49	21	11	10	7	-	-	5.0
Kiefer town, Creek County	362	34 844	44	76	118	93	25	4	2	-	1.7
Kildare town, Kay County	40	16 250	15	10	8	2	-	4	1	-	12.5
Kingfisher city, Kingfisher County	1 704	36 059	180	423	511	292	158	86	34	20	8.2
Kingston town, Marshall County	562	22 429	138	168	154	72	17	13	-	-	2.3
Kinta town, Haskell County	104	26 111	25	23	36	9	4	3	4	-	6.7
Kiowa town, Pittsburg County	275	22 614	62	86	79	29	12	1	1	5	2.5
Knowles town, Beaver County	9	24 583	-	5	2	2	-	-	-	-	-
Konawa city, Seminole County	544	17 300	163	175	132	53	15	4	-	2	1.1
Krebs city, Pittsburg County	852	24 514	150	283	254	132	20	10	3	-	1.5
Kremlin town, Garfield County	102	35 417	4	23	53	17	3	2	-	-	2.0
Lahoma town, Garfield County	234	30 227	17	72	97	35	13	-	-	-	-
Lake Aluma town, Oklahoma County	39	152 674	-	-	3	3	2	10	12	9	79.5
Lamar town, Hughes County	66	26 250	5	27	17	12	5	-	-	-	-
Lambert town, Alfalfa County	5	31 250	-	-	5	-	-	-	-	-	-
Lamont town, Grant County	189	21 917	23	84	52	26	4	-	-	-	-
Langley town, Mayes County	282	22 500	43	111	96	28	2	2	-	-	0.7
Langston town, Logan County	200	14 722	69	64	46	14	3	1	2	1	2.0
Laverne town, Harper County	514	32 222	55	153	179	59	38	19	9	2	5.8
Lawrence Creek town, Creek County	44	24 583	4	20	14	5	-	1	-	-	2.3
Lawton city, Comanche County	31 869	32 521	4 122	7 694	10 895	5 607	2 038	1 106	189	218	4.7
Leach CDP, Delaware County	89	30 972	14	21	43	11	-	-	-	-	-
Leedey town, Dewey County	178	21 667	39	56	51	21	3	4	-	4	4.5
Le Flore town, Le Flore County	70	25 833	11	20	29	6	-	4	-	-	5.7
Lehigh city, Coal County	100	24 167	19	33	38	2	-	3	4	1	8.0
Lenapah town, Nowata County	103	29 688	19	27	31	20	2	2	2	-	3.9
Leon town, Love County	32	21 500	5	13	3	6	-	3	-	2	15.6
Lexington city, Cleveland County	761	27 538	113	230	256	105	41	11	5	-	2.1
Liberty town	68	25 833	6	27	19	8	6	2	-	-	2.9
Okmulgee County (part)	28	38 750	3	8	7	4	6	-	-	-	-
Tulsa County (part)	40	18 750	3	19	12	4	-	2	-	-	5.0
Lima town, Seminole County	26	18 750	4	16	6	-	-	-	-	-	-
Limestone CDP, Rogers County	234	51 750	6	43	61	44	52	10	10	8	12.0
Lindsay city, Garvin County	1 254	26 667	208	373	447	164	32	12	10	8	2.4
Loco town, Stephens County	62	19 375	16	18	19	7	2	-	-	-	-
Locust Grove town, Mayes County	491	20 655	118	169	168	35	1	-	-	-	-
Lone Grove city, Carter County	1 672	31 846	193	390	617	347	97	17	11	-	1.7
Lone Wolf town, Kiowa County	202	24 808	44	58	59	25	8	6	2	-	4.0
Long CDP, Sequoyah County	129	40 208	19	19	67	17	2	-	5	-	3.9
Longdale town, Blaine County	116	19 000	24	47	35	8	-	-	2	-	1.7
Longtown CDP, Pittsburg County	1 087	26 813	192	308	323	186	50	16	8	4	2.6
Lookeba town, Caddo County	52	20 000	6	29	12	5	-	-	-	-	-
Lost City CDP, Cherokee County	284	29 118	36	84	97	45	22	-	-	-	-
Lotsee town, Tulsa County	3	152 338	-	-	-	-	-	-	3	-	100.0
Loveland town, Tillman County	4	25 000	-	2	2	-	-	-	-	-	-
Loyal town, Kingfisher County	34	18 750	12	8	6	4	2	2	-	-	5.9
Luther town, Oklahoma County	229	31 442	16	69	98	30	4	5	7	-	5.2
Lyons Switch CDP, Adair County	83	26 458	10	28	28	7	8	-	2	-	2.4
McAlester city, Pittsburg County	6 605	28 631	1 121	1 892	2 012	929	285	242	49	75	5.5
McCord CDP, Osage County	679	39 479	65	164	199	140	79	24	2	6	4.7
McCurtain town, Haskell County	191	22 188	45	57	59	18	10	2	-	-	1.0
McKey CDP, Sequoyah County	53	24 732	-	28	9	16	-	-	-	-	-
McLoud town, Pottawatomie County	1 001	32 475	113	231	364	167	82	36	5	3	4.4
Macomb town, Pottawatomie County	20	28 750	1	6	11	-	2	-	-	-	-
Madill city, Marshall County	1 278	22 457	264	459	365	132	11	24	8	15	3.7
Manchester town, Grant County	52	27 500	6	16	24	6	-	-	-	-	-
Mangum city, Greer County	1 231	25 064	260	354	421	123	42	25	-	6	2.5
Manitou town, Tillman County	81	33 036	13	11	45	7	4	1	-	-	1.2
Mannford town	773	34 306	111	133	274	137	57	51	-	10	7.9
Creek County (part)	758	33 611	111	133	272	127	57	48	-	10	7.7
Pawnee County (part)	5	100 638	-	-	2	-	-	3	-	-	60.0
Tulsa County (part)	10	51 250	-	-	-	10	-	-	-	-	-
Mannsville town, Johnston County	217	24 896	45	64	76	15	9	8	-	-	3.7
Maramec town, Pawnee County	44	25 357	-	21	16	7	-	-	-	-	-
Marble City town, Sequoyah County	75	17 375	13	34	16	8	4	-	-	-	-
Marble City Community CDP, Sequoyah County	136	26 071	16	49	54	7	4	6	-	-	4.4
Marietta city, Love County	927	26 454	140	295	293	133	37	14	10	5	3.1

Table 14. **Household Income in 1999: 2000**—Con.

[Data based on a sample (except Tables 65-68). For information on confidentiality protection, coverage, sampling error, and nonsampling error, see Appendix G.
For location of definitions, see "How to Use This Census Report"]

State County Place	Total households	Median income in 1999 (dollars)	Household income in 1999: Less than $10,000	$10,000 to $24,999	$25,000 to $49,999	$50,000 to $74,999	$75,000 to $99,999	$100,000 to $149,999	$150,000 to $199,999	$200,000 or more	Percent of households with income in 1999 of $100,000 or more
PLACE—Con.											
Marland town, Noble County	85	27 188	8	31	28	16	2	-	-	-	-
Marlow city, Stephens County	1 901	23 105	345	654	587	222	76	11	6	-	0.9
Marshall town, Logan County	96	25 000	18	30	39	4	5	-	-	-	-
Martha town, Jackson County	74	20 000	14	27	24	7	2	-	-	-	-
Maryetta CDP, Adair County	44	16 875	7	24	6	7	-	-	-	-	-
Maud city	418	22 604	83	149	125	46	8	3	-	4	1.7
Pottawatomie County (part)	273	23 125	51	96	88	32	6	-	-	-	-
Seminole County (part)	145	21 875	32	53	37	14	2	3	-	4	4.8
May town, Harper County	15	45 625	-	5	4	6	-	-	-	-	-
Maysville town, Garvin County	512	25 921	90	159	180	53	19	10	-	1	2.1
Mazie CDP, Mayes County	46	12 000	15	17	-	9	5	-	-	-	-
Mead town, Bryan County	52	21 071	6	26	13	6	-	1	-	-	1.9
Medford city, Grant County	490	27 708	59	155	157	73	31	12	2	1	3.1
Medicine Park town, Comanche County	163	26 607	23	54	57	27	2	-	-	-	-
Meeker town, Lincoln County	414	25 313	64	141	141	54	13	-	-	1	0.2
Meno town, Major County	77	32 750	5	18	32	16	4	-	-	2	2.6
Meridian town, Logan County	20	25 500	8	1	8	3	-	-	-	-	-
Meridian CDP, Stephens County	569	34 196	77	130	236	105	12	4	2	3	1.6
Miami city, Ottawa County	5 573	25 832	850	1 843	1 807	671	191	119	37	55	3.8
Midwest City city, Oklahoma County	22 259	35 027	1 969	5 432	8 245	4 011	1 660	712	127	103	4.2
Milburn town, Johnston County	117	21 528	35	30	34	9	5	4	-	-	3.4
Mill Creek town, Johnston County	121	24 479	18	45	42	14	-	2	-	-	1.7
Millerton town, McCurtain County	147	19 375	37	46	44	19	1	-	-	-	-
Minco city, Grady County	653	31 098	91	154	233	116	32	14	3	10	4.1
Moffett town, Sequoyah County	67	16 875	16	25	23	3	-	-	-	-	-
Moore city, Cleveland County	14 841	43 409	730	2 702	5 377	3 720	1 493	679	73	67	5.5
Mooreland town, Woodward County	467	31 680	59	123	161	91	17	12	-	4	3.4
Morris city, Okmulgee County	486	29 917	54	154	153	95	24	4	2	-	1.2
Morrison town, Noble County	259	28 482	22	86	100	28	17	4	2	-	2.3
Mounds town, Creek County	433	27 050	72	124	147	59	20	9	2	-	2.5
Mountain Park town, Kiowa County	161	17 031	36	72	40	10	1	2	-	-	1.2
Mountain View town, Kiowa County	407	21 583	102	120	120	38	6	12	-	9	5.2
Muldrow town, Sequoyah County	1 170	26 216	229	338	400	134	48	17	-	4	1.8
Mule Barn town, Pawnee County	-	-	-	-	-	-	-	-	-	-	(X)
Mulhall town, Logan County	91	31 750	18	13	34	17	6	3	-	-	3.3
Murphy CDP, Mayes County	85	17 330	19	32	28	6	-	-	-	-	-
Muskogee city, Muskogee County	15 531	26 418	2 513	4 894	4 633	2 024	748	418	119	182	4.6
Mustang city, Canadian County	4 708	50 284	221	674	1 429	1 356	620	327	34	47	8.7
Mutual town, Woodward County	31	30 625	3	10	4	9	2	3	-	-	9.7
Narcissa CDP, Ottawa County	38	31 500	2	12	14	4	6	-	-	-	-
Nash town, Grant County	93	24 063	8	40	28	17	-	-	-	-	-
New Alluwe town, Nowata County	35	28 750	3	12	17	2	1	-	-	-	-
Newcastle city, McClain County	1 942	50 903	97	266	595	394	301	199	69	21	14.9
New Cordell city, Washita County	1 183	28 053	149	382	448	96	44	39	12	13	5.4
New Eucha CDP, Delaware County	93	24 712	6	42	29	8	8	-	-	-	-
Newkirk city, Kay County	926	27 941	138	274	302	145	50	12	-	5	1.8
New Tulsa town, Wagoner County	176	35 625	17	37	75	36	9	-	-	2	1.1
Nichols Hills city, Oklahoma County	1 744	86 303	89	92	422	204	160	246	153	378	44.6
Nicoma Park city, Oklahoma County	876	36 190	113	139	368	162	63	16	4	11	3.5
Ninnekah town, Grady County	397	31 181	56	97	120	64	30	25	3	2	7.6
Noble city, Cleveland County	1 976	35 250	156	476	657	518	95	41	20	13	3.7
Norge town, Grady County	26	48 750	-	7	7	10	2	-	-	-	-
Norman city, Cleveland County	38 864	36 713	5 319	8 305	10 877	6 894	3 604	2 502	688	675	9.9
North Enid town, Garfield County	295	47 212	22	55	84	95	30	9	-	-	3.1
North Miami town, Ottawa County	151	23 125	30	50	53	18	-	-	-	-	-
Notchietown CDP, Sequoyah County	166	30 938	24	44	53	21	4	6	-	14	12.0
Nowata city, Nowata County	1 629	23 835	316	526	504	176	52	45	4	6	3.4
Oak Grove town, Pawnee County	8	56 250	3	-	-	5	-	-	-	-	-
Oakhurst CDP	1 115	34 858	142	255	423	200	65	30	-	-	2.7
Creek County (part)	306	22 436	69	85	94	54	4	-	-	-	-
Tulsa County (part)	809	37 477	73	170	329	146	61	30	-	-	3.7
Oakland town, Marshall County	245	22 422	42	89	89	20	-	2	-	3	2.0
Oaks town	111	25 268	31	23	37	14	4	2	-	-	1.8
Cherokee County (part)	18	10 500	8	5	2	3	-	-	-	-	-
Delaware County (part)	93	26 146	23	18	35	11	4	2	-	-	2.2
Oakwood town, Dewey County	25	18 125	6	10	-	3	4	2	-	-	8.0
Ochelata town, Washington County	176	37 500	7	46	80	32	8	3	-	-	1.7
Oilton city, Creek County	453	23 274	120	121	141	46	15	8	2	-	2.2
Okarche town	466	38 750	17	104	170	97	43	20	6	9	7.5
Canadian County (part)	114	33 250	4	38	39	23	5	-	2	3	4.4
Kingfisher County (part)	352	40 000	13	66	131	74	38	20	4	6	8.5
Okay town, Wagoner County	218	20 385	51	85	54	18	5	4	1	-	2.3
Okeene town, Blaine County	512	31 471	52	131	184	98	21	18	4	4	5.1
Okemah city, Okfuskee County	1 243	21 306	270	444	332	136	17	37	-	7	3.5
Oklahoma City city	204 493	34 947	23 882	48 184	65 035	35 424	15 965	10 614	2 341	3 048	7.8
Canadian County (part)	9 346	52 128	345	1 017	2 979	2 542	1 280	928	160	95	12.7
Cleveland County (part)	17 711	53 433	560	2 098	5 273	4 876	2 551	1 763	264	326	13.3
Oklahoma County (part)	177 415	32 127	22 977	45 056	56 775	28 006	12 134	7 923	1 917	2 627	7.0
Pottawatomie County (part)	21	19 519	-	13	8	-	-	-	-	-	-
Okmulgee city, Okmulgee County	5 162	24 344	1 044	1 595	1 496	616	210	151	11	39	3.9
Oktaha town, Muskogee County	113	24 844	12	45	40	12	4	-	-	-	-
Old Eucha CDP, Delaware County	21	24 063	2	10	9	-	-	-	-	-	-

Table 14. **Household Income in 1999: 2000**—Con.

[Data based on a sample (except Tables 65-68). For information on confidentiality protection, coverage, sampling error, and nonsampling error, see Appendix G.
For location of definitions, see "How to Use This Census Report"]

State County Place	Total households	Median income in 1999 (dollars)	Household income in 1999: Less than $10,000	$10,000 to $24,999	$25,000 to $49,999	$50,000 to $74,999	$75,000 to $99,999	$100,000 to $149,999	$150,000 to $199,999	$200,000 or more	Percent of households with income in 1999 of $100,000 or more
PLACE—Con.											
Olustee town, Jackson County	249	25 125	54	70	86	34	4	-	1	-	0.4
Oologah town, Rogers County	379	33 977	44	92	119	76	31	17	-	-	4.5
Optima town, Texas County	83	36 094	8	16	38	17	3	1	-	-	1.2
Orlando town, Logan County	78	28 929	14	19	27	12	6	-	-	-	-
Osage town, Osage County	77	25 125	12	26	30	4	2	1	-	2	3.9
Owasso city	6 532	49 798	324	996	1 959	1 645	946	584	45	33	10.1
Rogers County (part)	-	-	-	-	-	-	-	-	-	-	(X)
Tulsa County (part)	6 532	49 798	324	996	1 959	1 645	946	584	45	33	10.1
Paden town, Okfuskee County	182	27 321	25	53	70	27	6	-	1	-	0.5
Panama town, Le Flore County	523	23 385	104	173	169	48	16	9	2	2	2.5
Paoli town, Garvin County	264	30 139	22	81	115	31	13	-	-	2	0.8
Paradise Hill town, Sequoyah County	38	30 500	5	10	13	5	2	-	-	3	7.9
Park Hill CDP, Cherokee County	1 265	22 099	263	423	256	194	74	17	25	13	4.3
Pauls Valley city, Garvin County	2 485	26 654	405	772	807	286	112	54	25	24	4.1
Pawhuska city, Osage County	1 502	25 156	206	540	444	212	43	44	7	6	3.8
Pawnee city, Pawnee County	879	24 962	155	285	272	112	40	7	2	6	1.7
Peavine CDP, Adair County	114	31 250	22	19	43	18	10	2	-	-	1.8
Pensacola town, Mayes County	30	28 750	2	12	9	7	-	-	-	-	-
Peoria town, Ottawa County	53	28 125	9	13	16	6	7	2	-	-	3.8
Perkins town, Payne County	923	30 030	119	255	311	164	53	11	8	2	2.3
Perry city, Noble County	2 211	30 653	260	599	805	293	141	88	16	9	5.1
Pettit CDP, Cherokee County	349	25 766	37	128	87	70	21	6	-	-	1.7
Phillips town, Coal County	58	33 750	15	8	15	9	4	7	-	-	12.1
Picher city, Ottawa County	636	19 722	162	225	160	63	18	5	-	3	1.3
Piedmont city	1 234	55 223	33	130	375	331	240	83	15	27	10.1
Canadian County (part)	1 234	55 223	33	130	375	331	240	83	15	27	10.1
Kingfisher County (part)	-	-	-	-	-	-	-	-	-	-	(X)
Pinhook Corners CDP, Sequoyah County	47	23 958	7	19	18	-	-	-	3	-	6.4
Pink town, Pottawatomie County	445	35 195	44	107	183	58	34	14	2	3	4.3
Pin Oak Acres CDP, Mayes County	108	50 577	12	15	24	28	18	11	-	-	10.2
Pittsburg town, Pittsburg County	107	19 479	22	48	23	14	-	-	-	-	-
Pocasset town, Grady County	73	25 417	7	29	30	5	2	-	-	-	-
Pocola town, Le Flore County	1 506	33 566	186	422	527	244	84	29	4	10	2.9
Ponca City city	10 667	31 406	1 363	2 978	3 108	1 778	732	494	85	129	6.6
Kay County (part)	10 667	31 406	1 363	2 978	3 108	1 778	732	494	85	129	6.6
Osage County (part)	-	-	-	-	-	-	-	-	-	-	(X)
Pond Creek city, Grant County	361	30 515	45	97	125	53	21	8	4	8	5.5
Porter town, Wagoner County	209	21 012	42	88	53	16	7	3	-	-	1.4
Porum town, Muskogee County	299	18 009	74	129	69	22	5	-	-	-	-
Poteau city, Le Flore County	2 996	26 178	440	1 017	891	400	119	81	27	21	4.3
Prague city, Lincoln County	864	26 779	141	254	315	94	26	18	7	9	3.9
Prue town, Osage County	173	26 696	33	44	64	29	-	1	-	2	1.7
Pryor Creek city, Mayes County	3 534	29 424	392	1 071	1 152	524	226	71	69	29	4.8
Pump Back CDP, Mayes County	70	19 886	9	29	14	9	-	9	-	-	12.9
Purcell city	2 130	33 283	219	586	844	296	102	42	24	17	3.9
Cleveland County (part)	-	-	-	-	-	-	-	-	-	-	(X)
McClain County (part)	2 130	33 283	219	586	844	296	102	42	24	17	3.9
Putnam town, Dewey County	23	40 417	4	5	10	2	-	-	-	2	8.7
Quapaw town, Ottawa County	337	24 083	64	110	103	48	7	2	-	3	1.5
Quay town	17	23 438	-	11	4	2	-	-	-	-	-
Pawnee County (part)	9	17 083	-	5	2	2	-	-	-	-	-
Payne County (part)	8	23 750	-	6	2	-	-	-	-	-	-
Quinton town, Pittsburg County	428	19 531	111	136	99	43	23	8	-	8	3.7
Ralston town, Pawnee County	127	22 614	32	42	27	14	7	-	3	2	3.9
Ramona town, Washington County	244	26 667	57	61	68	40	15	-	3	-	1.2
Randlett town, Cotton County	189	27 019	25	59	77	23	-	2	-	3	2.6
Ratliff City town, Carter County	47	23 125	12	13	15	4	3	-	-	-	-
Rattan town, Pushmataha County	114	20 357	31	38	24	16	3	2	-	-	1.8
Ravia town, Johnston County	191	20 694	42	68	58	10	2	8	-	3	5.8
Redbird town, Wagoner County	69	15 139	24	23	12	10	-	-	-	-	-
Redbird Smith CDP, Sequoyah County	147	35 563	14	27	81	8	17	-	-	-	-
Red Oak town, Latimer County	241	20 461	55	86	54	31	15	-	-	-	-
Red Rock town, Noble County	91	17 031	24	34	25	8	-	-	-	-	-
Remy CDP, Sequoyah County	139	34 688	18	24	53	32	8	-	-	4	2.9
Renfrow town, Grant County	6	53 750	-	-	2	2	-	2	-	-	33.3
Rentiesville town, McIntosh County	31	23 750	11	5	7	-	6	-	-	2	6.5
Reydon town, Roger Mills County	77	25 750	14	23	29	7	-	2	-	2	5.2
Ringling town, Jefferson County	464	19 674	130	131	144	33	9	11	4	2	3.7
Ringwood city, Major County	166	30 000	36	35	54	24	8	4	-	5	5.4
Ripley town, Payne County	154	24 643	28	50	45	29	2	-	-	-	-
River Bottom CDP, Muskogee County	103	30 250	5	36	43	13	5	-	-	1	1.0
Rock Island town, Le Flore County	292	30 625	28	80	125	34	17	8	-	-	2.7
Rocky town, Washita County	83	30 972	14	20	31	11	7	-	-	-	-
Rocky Ford CDP, Delaware County	15	31 875	2	3	6	2	2	-	-	-	-
Rocky Mountain CDP, Adair County	167	19 886	36	61	46	19	3	-	2	-	1.2
Roff town, Pontotoc County	277	21 576	43	108	71	42	11	-	2	-	0.7
Roland town, Sequoyah County	1 064	29 015	183	273	394	144	27	32	6	5	4.0
Roosevelt town, Kiowa County	138	22 500	34	41	38	16	7	2	-	-	1.4
Rosedale town, McClain County	23	11 875	10	6	5	2	-	-	-	-	-
Rosston town, Harper County	24	39 167	-	10	14	-	-	-	-	-	-
Rush Springs town, Grady County	537	21 078	129	185	145	62	9	7	-	-	1.3
Ryan town, Jefferson County	357	20 855	67	138	103	33	12	4	-	-	1.1
St. Louis town, Pottawatomie County	76	27 857	14	20	29	10	2	1	-	-	1.3

Table 14. **Household Income in 1999: 2000**—Con.

[Data based on a sample (except Tables 65-68). For information on confidentiality protection, coverage, sampling error, and nonsampling error, see Appendix G.
For location of definitions, see "How to Use This Census Report"]

State County Place	Total households	Median income in 1999 (dollars)	Household income in 1999: Less than $10,000	$10,000 to $24,999	$25,000 to $49,999	$50,000 to $74,999	$75,000 to $99,999	$100,000 to $149,999	$150,000 to $199,999	$200,000 or more	Percent of households with income in 1999 of $100,000 or more
PLACE—Con.											
Salem CDP, Adair County	25	21 875	2	12	9	2	-	-	-	-	-
Salina town, Mayes County	560	23 519	141	155	168	68	22	4	2	-	1.1
Sallisaw city, Sequoyah County	3 177	24 821	619	978	939	454	92	71	2	22	3.0
Sams Corner CDP, Mayes County	62	35 000	-	24	13	25	-	-	-	-	-
Sand Hills CDP, Muskogee County	146	29 167	17	43	51	23	10	2	-	-	1.4
Sand Springs city	6 630	40 380	597	1 313	2 141	1 317	766	410	50	36	7.5
Osage County (part)	130	60 714	7	8	24	31	30	30	-	-	23.1
Tulsa County (part)	6 500	39 843	590	1 305	2 117	1 286	736	380	50	36	7.2
Sapulpa city, Creek County	7 353	32 245	992	1 718	2 531	1 175	510	239	86	102	5.8
Sasakwa town, Seminole County	63	20 750	8	34	19	2	-	-	-	-	-
Savanna town, Pittsburg County	283	28 015	47	82	83	54	11	4	-	2	2.1
Sawyer town, Choctaw County	120	24 375	28	34	38	14	6	-	-	-	-
Sayre city, Beckham County	1 104	21 713	230	384	322	112	31	13	4	8	2.3
Schulter town, Okmulgee County	230	26 818	36	71	60	45	16	2	-	-	0.9
Scraper CDP, Cherokee County	191	29 018	21	66	74	20	7	3	-	-	1.6
Seiling city, Dewey County	371	24 087	58	137	113	31	22	8	2	-	2.7
Seminole city, Seminole County	2 767	25 120	459	915	911	319	107	25	16	15	2.0
Sentinel town, Washita County	322	29 265	32	95	124	45	17	7	2	-	2.8
Sequoyah CDP, Rogers County	237	43 542	22	18	82	76	12	17	2	8	11.4
Shady Grove CDP, Cherokee County	202	27 273	25	66	73	24	14	-	-	-	-
Shady Grove CDP, McIntosh County	74	53 125	7	22	6	16	10	13	-	-	17.6
Shady Grove town, Pawnee County	16	32 500	2	6	1	2	5	-	-	-	-
Shady Point town, Le Flore County	291	24 453	51	98	90	38	3	4	5	2	3.8
Shamrock town, Creek County	52	21 250	5	27	10	5	5	-	-	-	-
Sharon town, Woodward County	44	45 000	2	9	17	16	-	-	-	-	-
Shattuck town, Ellis County	559	26 758	80	177	174	71	35	15	5	2	3.9
Shawnee city, Pottawatomie County	11 369	27 659	1 797	3 432	3 480	1 545	532	349	86	148	5.1
Shidler city, Osage County	237	29 732	36	68	84	29	15	-	3	2	2.1
Short CDP, Sequoyah County	97	25 625	22	23	39	7	6	-	-	-	-
Silo town, Bryan County	95	39 375	6	20	43	18	6	2	-	-	2.1
Simms CDP, Muskogee County	97	20 804	13	46	25	13	-	-	-	-	-
Skedee town, Pawnee County	47	17 188	9	22	14	2	-	-	-	-	-
Skiatook town	1 968	32 946	238	377	824	349	125	48	-	7	2.8
Osage County (part)	1 383	32 303	149	261	610	219	101	36	-	7	3.1
Tulsa County (part)	585	35 043	89	116	214	130	24	12	-	-	2.1
Slaughterville town, Cleveland County	1 237	35 815	128	243	450	277	88	40	11	-	4.1
Slick town, Creek County	64	35 000	11	10	20	23	-	-	-	-	-
Smith Village town, Oklahoma County	18	40 000	4	4	4	6	-	-	-	-	-
Smithville town, McCurtain County	48	12 250	15	20	9	-	4	-	-	-	-
Snake Creek CDP, Mayes County	91	31 813	-	31	51	-	-	9	-	-	9.9
Snyder city, Kiowa County	602	23 295	139	177	164	77	28	11	4	2	2.8
Soper town, Choctaw County	135	13 875	43	57	26	9	-	-	-	-	-
Sour John CDP, Muskogee County	24	32 500	2	5	9	6	-	-	-	2	8.3
South Coffeyville town, Nowata County	337	29 688	45	103	98	58	25	-	3	5	2.4
Sparks town, Lincoln County	52	20 000	12	21	19	-	-	-	-	-	-
Spaulding town, Hughes County	23	22 188	2	14	3	3	-	1	-	-	4.3
Spavinaw town, Mayes County	208	19 792	48	72	52	25	5	4	2	-	2.9
Spencer city, Oklahoma County	1 455	31 116	113	489	491	220	75	50	-	17	4.6
Sperry town, Tulsa County	367	26 713	45	120	148	34	12	2	-	6	2.2
Spiro town, Le Flore County	914	18 241	227	301	270	72	30	10	-	4	1.5
Sportsmen Acres town, Mayes County	60	37 222	-	7	32	15	3	3	-	-	5.0
Sportsmen Acres Community CDP, Mayes County	-	-	-	-	-	-	-	-	-	-	(X)
Springer town, Carter County	250	32 000	23	63	100	37	16	8	3	-	4.4
Sterling town, Comanche County	305	26 583	53	90	109	34	11	8	-	-	2.6
Stidham town, McIntosh County	11	22 708	2	9	-	-	-	-	-	-	-
Stigler city, Haskell County	1 100	19 594	301	352	303	74	16	18	5	31	4.9
Stillwater city, Payne County	15 601	25 432	3 619	4 074	3 956	1 948	981	698	194	131	6.6
Stilwell city, Adair County	1 295	18 555	351	456	329	97	56	-	6	-	0.5
Stonewall town, Pontotoc County	183	19 135	50	67	51	13	-	2	-	-	1.1
Stony Point CDP, Sequoyah County	68	28 750	10	24	26	8	-	-	-	-	-
Strang town, Mayes County	37	14 792	9	16	6	4	2	-	-	-	-
Stratford town, Garvin County	628	19 375	150	232	188	45	4	2	2	5	1.4
Stringtown town, Atoka County	160	20 536	31	71	50	8	-	-	-	-	-
Strong City town, Roger Mills County	16	27 500	2	6	4	2	2	-	-	-	-
Stroud city	1 154	27 222	184	345	376	151	47	29	8	14	4.4
Creek County (part)	-	-	-	-	-	-	-	-	-	-	(X)
Lincoln County (part)	1 154	27 222	184	345	376	151	47	29	8	14	4.4
Stuart town, Hughes County	98	22 222	15	41	31	9	-	2	-	-	2.0
Sugden town, Jefferson County	18	20 000	-	11	6	1	-	-	-	-	-
Sulphur city, Murray County	1 871	27 236	204	651	647	262	62	19	-	26	2.4
Summit town, Muskogee County	61	17 917	7	45	-	6	-	3	-	-	4.9
Swink town, Choctaw County	44	11 250	21	14	4	2	3	-	-	-	-
Sycamore CDP, Delaware County	51	44 250	10	-	30	4	7	-	-	-	-
Sycamore CDP, Sequoyah County	46	35 250	7	15	15	9	-	-	-	-	-
Taft town, Muskogee County	146	18 889	44	40	39	17	-	1	5	-	4.1
Tagg Flats CDP, Delaware County	8	2 500-	5	3	-	-	-	-	-	-	-
Tahlequah city, Cherokee County	5 779	23 238	1 289	1 752	1 546	687	321	112	43	29	3.2
Talala town, Rogers County	91	40 938	10	21	23	23	10	4	-	-	4.4
Talihina town, Le Flore County	441	20 875	87	169	142	26	9	3	1	4	1.8
Taloga town, Dewey County	143	33 281	20	37	50	22	8	2	2	2	4.2
Tamaha town, Haskell County	65	29 250	11	10	28	12	4	-	-	-	-
Tatums town, Carter County	75	11 146	32	27	8	6	-	2	-	-	2.7
Tecumseh city, Pottawatomie County	2 344	27 202	327	749	816	306	58	65	11	12	3.8
Temple town, Cotton County	492	18 864	127	183	98	46	27	9	2	-	2.2
Tenkiller CDP, Cherokee County	199	24 712	35	66	60	18	9	8	3	-	5.5

Table 14. **Household Income in 1999: 2000**—Con.

[Data based on a sample (except Tables 65-68). For information on confidentiality protection, coverage, sampling error, and nonsampling error, see Appendix G.
For location of definitions, see "How to Use This Census Report"]

State County Place	Total households	Median income in 1999 (dollars)	Household income in 1999: Less than $10,000	$10,000 to $24,999	$25,000 to $49,999	$50,000 to $74,999	$75,000 to $99,999	$100,000 to $149,999	$150,000 to $199,999	$200,000 or more	Percent of households with income in 1999 of $100,000 or more
PLACE—Con.											
Terlton town, Pawnee County	31	22 917	9	9	12	1	-	-	-	-	-
Terral town, Jefferson County	163	15 972	42	65	46	8	2	-	-	-	-
Texanna CDP, McIntosh County	1 030	27 653	156	314	339	127	49	29	-	16	4.4
Texhoma town, Texas County	350	27 500	49	108	133	36	15	4	-	5	2.6
Texola town, Beckham County	16	32 500	1	3	8	4	-	-	-	-	-
Thackerville town, Love County	175	22 750	30	62	25	37	8	11	-	2	7.4
The Village city, Oklahoma County	4 746	37 559	388	986	1 816	967	367	180	24	18	4.7
Thomas city, Custer County	483	30 083	63	147	157	75	23	9	4	5	3.7
Taiwah CDP, Rogers County	66	30 625	23	-	16	27	-	-	-	-	-
Tipton town, Tillman County	396	24 432	78	125	138	39	10	6	-	-	1.5
Tishomingo city, Johnston County	1 215	20 938	298	385	310	138	41	27	-	16	3.5
Tonkawa city, Kay County	1 191	29 387	127	375	425	177	55	22	5	5	2.7
Tribbey town, Pottawatomie County	86	33 125	1	21	30	20	14	-	-	-	-
Tryon town, Lincoln County	185	21 696	27	78	57	19	2	2	-	-	1.1
Tullahassee town, Wagoner County	38	14 750	6	17	4	9	-	2	-	-	5.3
Tulsa city	165 881	35 316	17 625	40 154	52 610	26 638	12 766	9 249	2 977	3 862	9.7
Osage County (part)	2 241	39 242	370	378	682	453	171	169	11	7	8.3
Rogers County (part)	-	-	-	-	-	-	-	-	-	-	(X)
Tulsa County (part)	163 640	35 260	17 255	39 776	51 928	26 185	12 595	9 080	2 966	3 855	9.7
Tupelo city, Coal County	146	17 000	28	85	20	4	7	2	-	-	1.4
Turley CDP, Tulsa County	1 221	28 779	151	325	476	136	48	50	19	16	7.0
Tushka town, Atoka County	137	17 404	31	51	46	4	3	2	-	-	1.5
Tuttle city, Grady County	1 493	40 396	84	334	450	341	170	85	29	-	7.6
Twin Oaks CDP, Delaware County	60	26 818	15	7	31	7	-	-	-	-	-
Tyrone town, Texas County	309	33 550	15	101	111	71	8	2	1	-	1.0
Union City town, Canadian County	481	40 819	42	94	155	94	50	41	4	1	9.6
Valley Brook town, Oklahoma County	297	21 193	61	129	75	24	8	-	-	-	-
Valley Park town, Rogers County	4	101 376	1	-	-	-	-	3	-	-	75.0
Valliant town, McCurtain County	308	18 393	91	103	81	20	5	6	2	-	2.6
Velma town, Stephens County	239	30 341	29	70	84	41	10	5	-	-	2.1
Vera town, Washington County	72	27 000	11	17	33	9	2	-	-	-	-
Verden town, Grady County	234	23 667	53	72	75	24	3	7	-	-	3.0
Vian town, Sequoyah County	491	18 264	147	156	130	43	8	4	2	1	1.4
Vici town, Dewey County	270	24 265	37	103	74	37	14	5	-	-	1.9
Vinita city, Craig County	2 369	27 511	361	700	911	279	62	46	10	-	2.4
Wagoner city, Wagoner County	2 925	30 493	476	826	920	455	120	80	36	12	4.4
Wainwright town, Muskogee County	66	20 833	11	31	20	4	-	-	-	-	-
Wakita town, Grant County	169	30 096	24	49	65	18	5	5	-	3	4.7
Walters city, Cotton County	1 073	25 771	192	330	304	148	60	27	4	8	3.6
Wanette town, Pottawatomie County	126	21 818	26	45	44	8	-	3	-	-	2.4
Wann town, Nowata County	53	27 917	12	14	21	5	-	-	1	-	1.9
Wapanucka town, Johnston County	169	19 922	35	62	54	18	-	-	-	-	-
Warner town, Muskogee County	508	22 500	96	180	134	69	22	7	-	-	1.4
Warr Acres city, Oklahoma County	4 067	36 187	361	836	1 519	776	357	160	38	20	5.4
Warwick town, Lincoln County	85	28 438	4	27	29	20	2	3	-	-	3.5
Washington town, McClain County	200	31 875	17	52	78	36	10	5	-	2	3.5
Watonga city, Blaine County	1 255	27 208	172	376	457	154	70	17	4	5	2.1
Watts town, Adair County	107	26 417	17	28	56	4	2	-	-	-	-
Watts Community CDP, Adair County	183	33 125	17	54	81	28	3	-	-	-	-
Waukomis town, Garfield County	521	32 014	73	125	208	84	29	-	-	2	0.4
Waurika city, Jefferson County	724	23 800	123	251	210	91	34	4	8	3	2.1
Wayne town, McClain County	267	24 554	43	93	94	24	6	7	-	-	2.6
Waynoka city, Woods County	457	20 708	86	182	133	39	6	11	-	-	2.4
Weatherford city, Custer County	3 920	26 908	763	1 023	1 094	559	262	164	20	35	5.6
Webb City town, Osage County	34	25 000	5	12	13	4	-	-	-	-	-
Webbers Falls town, Muskogee County	298	19 300	61	122	81	20	5	9	-	-	3.0
Welch town, Craig County	252	31 389	50	61	83	44	8	5	1	-	2.4
Weleetka town, Okfuskee County	365	19 141	83	134	99	33	5	6	-	5	3.0
Welling CDP, Cherokee County	236	24 118	35	89	66	25	1	17	-	3	8.5
Wellston town, Lincoln County	344	28 553	43	99	128	51	15	8	-	-	2.3
West Peavine CDP, Adair County	104	18 750	13	48	25	9	-	9	-	-	8.7
Westport town, Pawnee County	111	54 250	11	10	31	19	22	11	7	-	16.2
West Siloam Springs town, Delaware County	308	28 750	38	87	123	48	7	3	-	2	1.6
Westville town, Adair County	598	22 381	138	198	190	46	12	14	-	-	2.3
Wetumka city, Hughes County	578	17 000	157	232	145	31	9	2	1	1	0.7
Wewoka city, Seminole County	1 396	19 490	331	508	319	134	63	31	8	2	2.9
Whitefield town, Haskell County	102	21 389	26	29	36	7	-	2	-	2	3.9
Wickliffe CDP, Mayes County	47	26 964	-	18	23	6	-	-	-	-	-
Wilburton city, Latimer County	1 001	20 878	194	415	257	113	14	3	2	3	0.8
Willow town, Greer County	54	29 167	10	15	15	9	5	-	-	-	-
Wilson city, Carter County	620	22 667	135	203	204	57	11	10	-	-	1.6
Winchester town, Okmulgee County	133	37 031	10	34	41	33	9	6	-	-	4.5
Wister town, Le Flore County	419	20 602	84	157	129	32	7	6	-	4	2.4
Woodall CDP, Cherokee County	306	27 391	47	84	114	41	15	5	-	-	1.6
Woodlawn Park town, Oklahoma County	81	46 806	5	16	22	11	10	9	-	8	21.0
Woodville town, Marshall County	29	9 375	15	5	9	-	-	-	-	-	-
Woodward city, Woodward County	4 752	32 441	553	1 308	1 589	711	363	167	27	34	4.8
Wright City town, McCurtain County	313	29 196	46	90	109	56	5	-	3	4	2.2
Wyandotte town, Ottawa County	129	23 281	17	53	48	6	3	-	2	-	1.6
Wynnewood city, Garvin County	978	26 149	148	307	342	99	60	12	10	-	2.2
Wynona town, Osage County	237	24 917	24	95	74	28	8	8	-	-	3.4
Yale city, Payne County	525	23 403	101	173	181	58	11	-	1	-	0.2
Yeager town, Hughes County	24	13 125	5	17	2	-	-	-	-	-	-
Yukon city, Canadian County	7 854	45 265	397	1 335	2 647	1 979	796	514	128	58	8.9
Zeb CDP, Cherokee County	166	32 500	17	36	58	35	12	6	2	-	4.8
Zena CDP, Delaware County	66	12 500	27	20	7	12	-	-	-	-	-
Zion CDP, Adair County	13	28 250	1	2	9	1	-	-	-	-	-

Table 15. **Poverty Status in 1999: 2000**

[Data based on a sample (except Tables 65-68). For information on confidentiality protection, coverage, sampling error, and nonsampling error, see Appendix G.
For location of definitions, see "How to Use This Census Report"]

State County County Subdivision Place	Population for whom poverty status is determined									Families with income in 1999 below poverty level			
		Income in 1999 below poverty level								All families		Families with female householder, no husband present, with related children under 18 years	
		All ages		Related children				Population 65 years and over					
				Under 18 years		5 to 17 years							
	Total	Number	Percent	Number	Percent	Number	Percent	Number	Percent	Number	Percent	Number	Percent
The State	**3 336 224**	**491 235**	**14.7**	**166 213**	**19.1**	**113 012**	**17.7**	**47 740**	**11.1**	**103 757**	**11.2**	**41 899**	**39.8**
Adair County	20 552	4 770	23.2	1 710	28.2	1 255	27.8	573	23.7	1 087	19.4	355	51.1
Stilwell East CCD	8 623	2 468	28.6	966	36.2	699	35.9	241	25.1	566	24.5	225	57.7
Bell CDP	672	236	35.1	86	44.8	74	45.1	36	37.1	54	30.5	21	91.3
Cherry Tree CDP (part)	903	252	27.9	105	35.2	88	37.3	12	17.9	54	23.7	20	45.5
Fairfield CDP	392	100	25.5	34	25.6	26	25.5	8	21.1	28	27.5	6	54.5
Maryetta CDP (part)	37	-	-	-	-	-	-	-	(X)	-	-	-	(X)
Peavine CDP	342	57	16.7	20	20.8	14	18.9	7	26.9	18	18.6	7	87.5
Salem CDP	70	24	34.3	10	38.5	7	77.8	2	28.6	6	35.3	-	(X)
Stilwell city (part)	3 233	1 034	32.0	420	42.6	271	41.8	84	20.4	241	28.3	121	55.3
Zion CDP	51	8	15.7	5	17.2	5	20.0	1	16.7	2	18.2	2	100.0
Stilwell West CCD	4 479	1 028	23.0	366	28.2	292	28.8	155	29.4	228	18.6	36	40.4
Cherry Tree CDP (part)	323	73	22.6	41	44.1	28	38.4	5	18.5	11	13.6	3	60.0
Christie CDP (part)	21	-	-	-	(X)	-	(X)	-	(X)	-	-	-	(X)
Greasy CDP	393	68	17.3	15	14.7	15	21.7	21	42.0	21	18.8	-	-
Lyons Switch CDP	208	24	11.5	7	15.6	7	17.5	6	14.3	4	6.7	4	100.0
Maryetta CDP (part)	95	48	50.5	24	88.9	16	84.2	6	40.0	7	33.3	-	-
Rocky Mountain CDP	467	105	22.5	29	17.0	22	15.7	19	34.5	25	20.0	2	25.0
Stilwell city (part)	-	-	(X)	-	(X)	-	(X)	-	(X)	-	(X)	-	(X)
West Peavine CDP	246	65	26.4	17	29.3	14	31.8	3	8.3	21	26.9	2	100.0
Watts CCD	2 476	442	17.9	124	18.5	99	20.2	54	19.2	112	16.0	40	50.6
Chewey CDP (part)	99	9	9.1	1	3.7	1	4.3	2	11.1	3	12.0	3	100.0
Watts town	335	66	19.7	19	21.6	19	27.1	-	-	8	9.6	6	46.2
Watts Community CDP (part)	209	37	17.7	6	9.5	4	7.8	-	-	5	9.3	-	(X)
Westville CCD	4 974	832	16.7	254	17.7	165	15.4	123	19.0	181	13.2	54	39.4
Chewey CDP (part)	66	16	24.2	7	46.7	7	58.3	-	-	3	12.0	-	-
Christie CDP (part)	126	25	19.8	5	12.5	5	12.5	7	28.0	8	23.5	8	100.0
Watts Community CDP (part)	299	41	13.7	14	17.1	8	12.5	8	12.3	9	10.7	-	(X)
Westville town	1 451	324	22.3	94	24.0	72	25.3	39	19.0	62	16.1	22	38.6
Alfalfa County	5 028	690	13.7	217	18.3	148	16.1	112	9.6	175	11.8	46	59.7
Carmen CCD	849	178	21.0	60	30.6	38	25.2	30	14.3	45	18.8	9	69.2
Aline town	195	47	24.1	8	21.1	2	8.3	16	33.3	13	22.4	3	42.9
Carmen town	408	102	25.0	47	48.0	33	42.9	7	6.3	22	19.8	3	100.0
Cherokee CCD	1 442	172	11.9	55	15.7	39	14.3	27	7.6	45	10.4	17	70.8
Cherokee city (part)	1 199	149	12.4	55	17.9	39	16.7	22	7.6	35	9.7	17	70.8
Lambert town	9	-	-	-	(X)	-	(X)	-	-	-	-	-	(X)
Helena CCD	1 120	128	11.4	41	14.6	29	13.0	25	11.0	33	9.9	10	71.4
Goltry town	326	59	18.1	24	23.3	12	14.5	8	14.5	12	13.8	2	100.0
Helena town	406	35	8.6	10	10.8	10	13.9	4	5.1	12	9.9	6	66.7
North Alfalfa CCD	1 617	212	13.1	61	17.0	42	15.4	30	8.1	52	10.9	10	38.5
Amorita town	51	4	7.8	-	-	-	-	-	-	2	15.4	-	-
Burlington town	161	2	1.2	-	-	-	-	-	-	-	-	-	-
Byron town	36	4	11.1	-	-	-	-	-	-	2	12.5	-	(X)
Cherokee city (part)	412	71	17.2	35	27.1	22	23.7	6	11.3	13	13.5	9	56.3
Jet town	244	13	5.3	-	-	-	-	6	9.0	2	2.7	-	(X)
Atoka County	12 282	2 426	19.8	814	25.4	561	23.3	414	21.1	552	15.7	158	43.9
Central Atoka CCD	7 443	1 615	21.7	538	27.4	362	24.6	249	20.2	355	17.1	109	43.3
Atoka city (part)	2 656	673	25.3	222	34.9	125	28.2	98	17.7	131	19.2	62	44.3
North Atoka CCD	1 419	275	19.4	107	28.8	80	27.3	58	24.8	57	14.1	16	59.3
Stringtown town	375	94	25.1	36	45.0	26	41.3	25	30.9	18	15.1	8	72.7
West Atoka CCD	3 420	536	15.7	169	19.5	119	18.4	107	21.8	140	13.6	33	40.7
Atoka city (part)	16	4	25.0	-	(X)	-	(X)	2	28.6	-	-	-	(X)
Caney town	222	81	36.5	36	46.8	25	46.3	11	45.8	15	25.0	3	30.0
Tushka town	332	58	17.5	22	23.9	9	15.5	7	16.7	18	19.8	10	55.6
Beaver County	5 748	673	11.7	242	15.8	183	15.3	75	7.8	151	8.8	28	32.2
North Beaver CCD	2 763	301	10.9	114	14.2	86	13.7	17	5.0	72	9.2	10	27.8
Beaver city (part)	-	-	(X)	-	(X)	-	(X)	-	(X)	-	(X)	-	(X)
Forgan town	530	95	17.9	39	24.4	28	22.6	4	7.1	26	17.6	8	44.4
Gate town	98	5	5.1	-	-	-	-	-	-	1	4.2	-	(X)
Knowles town	23	10	43.5	5	62.5	-	(X)	-	(X)	2	33.3	-	(X)
South Beaver CCD	2 985	372	12.5	128	17.6	97	17.1	58	9.4	79	8.5	18	35.3
Beaver city (part)	1 474	150	10.2	51	12.9	29	9.6	23	7.6	30	6.8	18	38.3
Beckham County	17 884	3 247	18.2	1 172	24.8	765	22.0	251	9.1	712	14.3	254	50.1
Carter CCD	561	110	19.6	35	24.5	31	26.7	13	19.7	21	14.1	2	50.0
Carter town	239	69	28.9	25	52.1	21	63.6	9	28.1	15	24.2	2	100.0
Elk City CCD	12 193	2 173	17.8	815	24.2	504	20.5	102	6.1	474	14.1	204	51.3
Elk City city (part)	10 317	1 978	19.2	768	27.2	472	23.2	74	5.0	437	15.4	203	54.4
Erick CCD	1 682	386	22.9	152	36.1	120	37.6	53	14.8	90	18.7	15	44.1
Erick city	1 023	263	25.7	106	39.4	89	42.6	35	15.8	64	22.5	13	43.3
Texola town	39	9	23.1	2	28.6	-	-	1	50.0	1	7.7	-	(X)
Sayre CCD	3 448	578	16.8	170	21.1	110	19.0	83	12.6	127	12.8	33	46.5
Elk City city (part)	20	-	-	-	-	-	-	-	-	-	-	-	(X)
Sayre city	2 498	516	20.7	161	26.1	101	23.3	66	14.0	110	15.9	33	51.6
Blaine County	10 378	1 751	16.9	635	22.2	443	20.5	235	13.2	370	12.8	79	39.5
Canton CCD	1 828	355	19.4	124	26.1	88	23.8	56	16.9	69	13.6	8	27.6
Canton town	602	98	16.3	40	28.0	27	25.2	22	17.2	19	11.4	2	13.3
Longdale town	324	75	23.1	27	25.0	15	19.2	17	37.8	20	23.3	2	22.2
Geary CCD	1 887	327	17.3	112	21.7	89	22.4	36	10.7	71	13.4	14	35.0
Geary city (part)	1 094	254	23.2	77	22.6	59	23.0	29	17.0	56	19.9	14	35.9
Hydro town (part)	237	5	2.1	-	-	-	-	5	6.5	-	-	-	-
Okeene CCD	1 533	166	10.8	65	15.8	36	12.0	19	6.4	41	9.2	21	63.6
Okeene town	1 197	118	9.9	41	12.5	22	9.1	15	6.4	29	8.6	15	55.6
Watonga CCD	5 130	903	17.6	334	22.8	230	20.9	124	15.1	189	13.4	36	36.7

Table 15. **Poverty Status in 1999: 2000**—Con.

[Data based on a sample (except Tables 65-68). For information on confidentiality protection, coverage, sampling error, and nonsampling error, see Appendix G.
For location of definitions, see "How to Use This Census Report"]

State County County Subdivision Place	Population for whom poverty status is determined									Families with income in 1999 below poverty level			
		Income in 1999 below poverty level								All families		Families with female householder, no husband present, with related children under 18 years	
		All ages		Related children				Population 65 years and over					
				Under 18 years		5 to 17 years							
	Total	Number	Percent	Number	Percent	Number	Percent	Number	Percent	Number	Percent	Number	Percent
Blaine County—Con.													
Watonga CCD—Con.													
Greenfield town	102	18	17.6	6	37.5	6	42.9	2	11.1	7	20.0	5	100.0
Hitchcock town	160	50	31.3	22	35.5	16	31.4	1	7.7	9	25.7	2	66.7
Watonga city	3 238	566	17.5	227	24.1	143	20.6	86	16.8	110	12.4	25	31.3
Bryan County	35 521	6 529	18.4	1 895	21.4	1 396	21.0	910	17.0	1 405	14.0	458	47.0
Colbert CCD	4 901	781	15.9	206	16.7	166	17.4	146	20.8	173	12.4	45	39.8
Colbert town	1 054	159	15.1	38	15.5	30	16.5	48	24.2	33	11.6	8	28.6
Durant CCD	23 231	4 184	18.0	1 152	20.2	798	18.9	554	16.1	876	13.6	292	43.8
Armstrong town	130	21	16.2	-	-	-	-	4	25.0	2	5.6	-	-
Calera town	1 669	264	15.8	81	17.5	52	16.8	53	21.3	60	12.2	11	21.2
Durant city (part)	12 754	2 816	22.1	750	24.8	499	22.8	345	17.6	577	17.2	230	47.7
Kenefic town	218	52	23.9	25	33.8	20	37.0	2	8.0	12	21.8	2	25.0
Mead town	155	30	19.4	14	20.6	12	19.4	4	13.8	6	17.1	1	100.0
Silo town	256	6	2.3	1	1.4	1	2.2	5	16.1	1	1.4	-	-
East Bryan CCD	1 346	319	23.7	103	30.9	84	34.9	45	19.2	77	18.9	17	63.0
Bennington town	280	106	37.9	31	34.8	22	42.3	10	29.4	24	35.3	6	100.0
North Central Bryan CCD	3 182	537	16.9	183	22.5	151	22.9	93	17.0	110	12.1	42	57.5
Bokchito town	581	143	24.6	50	34.5	37	38.1	21	22.6	31	20.8	8	66.7
Caddo town	915	193	21.1	74	30.8	64	32.5	45	25.1	37	14.2	24	70.6
Durant city (part)	-	-	(X)	-	(X)	-	(X)	-	(X)	-	(X)	-	(X)
South Bryan CCD	1 730	426	24.6	159	32.5	128	34.8	36	14.1	106	20.6	40	65.6
Achille town	527	182	34.5	72	39.6	50	36.0	5	9.8	46	32.9	19	86.4
Hendrix town	74	23	31.1	4	36.4	4	36.4	2	15.4	8	34.8	-	(X)
Kemp town	139	38	27.3	17	47.2	13	52.0	4	14.8	15	31.9	12	100.0
Southeast Bryan CCD	1 131	282	24.9	92	33.0	69	34.5	36	19.7	63	18.9	22	64.7
Caddo County	28 857	6 260	21.7	2 283	28.0	1 609	25.8	676	15.9	1 336	16.7	533	52.4
Anadarko CCD	11 022	2 802	25.4	1 119	33.4	760	30.0	210	15.6	567	19.5	286	59.0
Anadarko city	6 397	1 820	28.5	793	38.8	534	34.6	147	18.5	389	23.3	232	61.7
Gracemont town	338	66	19.5	30	33.3	20	29.0	4	8.7	14	14.9	7	50.0
Apache CCD	3 019	520	17.2	196	22.1	157	22.9	53	13.0	104	12.5	46	48.9
Apache town	1 609	260	16.2	105	22.4	74	21.3	24	9.8	50	11.4	23	37.1
Binger-Hinton CCD	4 573	765	16.7	230	19.1	166	17.9	120	16.4	178	13.3	43	35.5
Binger town	708	158	22.3	55	28.6	33	22.0	17	15.5	32	15.5	7	33.3
Bridgeport city	98	19	19.4	-	-	-	-	8	21.6	6	16.7	-	-
Hinton town	1 447	234	16.2	85	19.7	56	18.1	39	16.8	49	12.2	26	41.3
Lookeba town	157	52	33.1	20	37.0	16	36.4	4	15.4	10	27.8	2	66.7
Carnegie CCD	3 591	863	24.0	303	32.1	222	30.6	128	19.2	182	18.2	74	49.7
Carnegie town	1 565	478	30.5	190	42.2	140	41.4	55	18.6	106	24.9	47	55.3
Cyril-Cement CCD	2 998	542	18.1	188	23.3	125	20.5	75	15.3	125	14.8	50	54.9
Cement town	500	136	27.2	42	35.3	27	30.3	20	24.7	35	24.6	10	62.5
Cyril town	1 091	224	20.5	100	30.7	73	29.9	22	10.6	51	16.6	26	51.0
Fort Cobb CCD	1 800	404	22.4	129	28.0	101	27.0	53	15.5	92	17.2	12	30.8
Fort Cobb town	653	115	17.6	40	20.6	26	17.6	18	17.8	23	12.5	5	33.3
Hydro CCD	1 854	364	19.6	118	24.3	78	20.5	37	14.0	88	16.9	22	57.9
Eakly town	242	37	15.3	8	18.2	-	-	9	18.4	10	12.8	2	33.3
Hydro town (part)	762	175	23.0	51	28.2	33	24.1	16	12.2	40	19.9	10	58.8
Canadian County	85 060	6 751	7.9	2 314	9.7	1 551	8.6	562	7.2	1 413	5.8	508	22.9
East Canadian CCD	60 963	3 637	6.0	1 333	7.6	902	6.8	276	5.7	781	4.4	320	19.9
Mustang city	13 009	733	5.6	292	7.6	217	7.4	88	8.7	154	4.0	70	19.2
Oklahoma City city (part)	26 073	1 464	5.6	541	7.3	368	6.4	93	5.0	312	4.1	99	17.9
Piedmont city (part)	752	46	6.1	20	8.4	5	2.6	3	8.6	11	5.0	3	37.5
Yukon city	20 859	1 384	6.6	480	8.2	312	7.0	82	4.3	304	5.0	148	21.8
El Reno CCD	21 657	2 818	13.0	885	15.1	585	13.5	251	9.4	565	9.4	174	30.7
Calumet town (part)	192	29	15.1	8	13.6	6	15.8	7	24.1	3	7.0	-	-
El Reno city	14 383	2 339	16.3	740	19.6	458	17.1	206	10.4	438	11.4	157	34.8
Okarche town (part)	275	19	6.9	4	5.8	4	8.0	5	8.9	3	3.9	3	30.0
Oklahoma City city (part)	26	-	-	-	(X)	-	(X)	-	(X)	-	-	-	(X)
Piedmont city (part)	2 947	100	3.4	33	3.6	26	3.7	-	-	34	3.8	-	-
Union City town	1 285	107	8.3	33	9.1	27	9.6	11	9.5	27	7.4	7	24.1
Walnut CCD	823	89	10.8	22	12.6	17	12.3	14	12.1	19	8.1	4	40.0
West Canadian CCD	1 617	207	12.8	74	15.4	47	13.7	21	12.2	48	10.7	10	29.4
Calumet town (part)	380	52	13.7	22	15.0	14	13.0	5	20.8	11	11.2	3	25.0
Geary city (part)	109	46	42.2	17	65.4	12	70.6	4	33.3	9	37.5	3	100.0
Carter County	44 412	7 375	16.6	2 527	21.7	1 722	20.0	838	12.4	1 620	12.7	633	45.0
Ardmore CCD	34 022	5 574	16.4	1 942	21.5	1 295	19.7	604	11.8	1 212	12.5	502	43.2
Ardmore city (part)	22 462	4 111	18.3	1 422	25.0	944	23.0	469	12.0	861	13.6	390	41.8
Dickson town	1 141	98	8.6	22	7.1	18	7.9	13	10.2	21	6.2	9	30.0
Lone Grove city (part)	4 722	713	15.1	260	18.1	189	18.9	79	18.8	191	14.1	47	45.2
Springer town (part)	78	4	5.1	1	3.0	-	-	-	-	2	9.5	-	(X)
Ardmore North CCD	2 792	508	18.2	167	23.9	128	23.1	66	15.6	114	13.8	30	53.6
Ardmore city (part)	38	-	-	-	-	-	(X)	-	(X)	-	-	-	(X)
Gene Autry town	100	30	30.0	11	39.3	5	33.3	2	22.2	6	27.3	4	100.0
Springer town (part)	544	45	8.3	19	16.0	15	16.7	9	10.2	12	6.7	5	41.7
Tatums town	206	107	51.9	38	54.3	35	59.3	14	32.6	25	47.2	9	47.4
Healdton Central CCD	2 952	603	20.4	194	26.5	125	22.9	76	15.0	138	15.8	46	54.1
Healdton city	2 722	585	21.5	194	28.1	125	24.4	60	13.2	135	16.8	46	59.7
Healdton North CCD	1 580	182	11.5	45	11.3	24	7.7	35	12.8	47	9.8	7	30.4
Ratliff City town	114	20	17.5	8	27.6	6	25.0	4	25.0	7	20.0	4	100.0
Wilson CCD	3 066	508	16.6	179	22.2	150	25.1	57	12.2	109	12.4	48	59.3
Lone Grove city (part)	21	-	-	-	-	-	-	-	(X)	-	-	-	(X)
Wilson city	1 515	315	20.8	109	27.0	88	30.2	51	18.3	65	15.4	24	50.0

Table 15. **Poverty Status in 1999: 2000**—Con.

[Data based on a sample (except Tables 65-68). For information on confidentiality protection, coverage, sampling error, and nonsampling error, see Appendix G.
For location of definitions, see "How to Use This Census Report"]

State County County Subdivision Place	Population for whom poverty status is determined									Families with income in 1999 below poverty level			
		Income in 1999 below poverty level								All families		Families with female householder, no husband present, with related children under 18 years	
		All ages		Related children				Population 65 years and over					
				Under 18 years		5 to 17 years							
	Total	Number	Percent	Number	Percent	Number	Percent	Number	Percent	Number	Percent	Number	Percent
Cherokee County	40 920	9 355	22.9	3 048	28.4	1 989	25.2	682	13.8	1 914	17.0	614	46.1
East Cherokee CCD	5 576	973	17.4	356	25.8	259	24.2	96	11.6	207	12.7	68	48.2
Briggs CDP	348	48	13.8	-	-	-	-	10	40.0	12	11.9	-	-
Dry Creek CDP	209	47	22.5	20	48.8	18	48.6	4	8.9	11	14.7	6	42.9
Eldon CDP	980	250	25.5	126	43.8	90	42.9	19	18.4	56	20.6	22	100.0
Park Hill CDP (part)	454	12	2.6	-	-	-	-	-	-	-	-	-	-
Scraper CDP (part)	200	28	14.0	10	18.5	3	6.7	5	26.3	6	11.1	2	50.0
Tenkiller CDP	505	106	21.0	48	36.4	46	43.4	3	6.1	18	11.4	3	60.0
Welling CDP	681	189	27.8	73	34.8	58	36.5	18	26.5	40	21.7	16	94.1
Hulbert CCD	5 584	969	17.4	335	21.8	246	21.0	105	17.3	246	15.0	60	38.2
Fort Gibson town (part)	15	-	-	-	-	-	-	-	(X)	-	-	-	(X)
Hulbert town	565	150	26.5	47	28.7	33	29.2	22	34.4	37	23.7	14	45.2
Lost City CDP (part)	759	109	14.4	25	11.0	23	13.5	17	22.4	34	15.4	8	25.0
Shady Grove CDP (part)	374	49	13.1	19	17.9	14	15.2	4	11.4	13	12.5	5	41.7
Woodall CDP (part)	28	-	-	-	(X)	-	(X)	-	-	-	-	-	(X)
North Cherokee CCD	4 624	872	18.9	319	23.4	232	22.2	86	17.3	203	15.3	39	36.4
Lost City CDP (part)	80	20	25.0	4	20.0	3	15.8	5	50.0	7	29.2	-	-
Oaks town (part)	20	6	30.0	-	(X)	-	(X)	2	22.2	-	-	-	(X)
Scraper CDP (part)	114	24	21.1	12	31.6	10	37.0	-	-	8	25.0	1	33.3
Shady Grove CDP (part)	130	37	28.5	15	38.5	4	17.4	-	-	9	22.5	-	-
South Cherokee CCD	5 678	1 495	26.3	500	33.5	341	32.6	109	16.4	284	17.7	72	48.6
Keys CDP	369	125	33.9	57	47.1	31	39.2	13	31.7	32	33.7	16	80.0
Park Hill CDP (part)	2 080	917	44.1	345	55.0	229	54.9	11	7.9	156	31.0	43	61.4
Pettit CDP	875	134	15.3	49	20.5	49	24.9	10	8.9	37	12.7	8	24.2
Tahlequah city (part)	7	7	100.0	-	(X)	-	(X)	7	100.0	-	(X)	-	(X)
Zeb CDP	488	76	15.6	24	16.9	13	13.4	7	16.3	20	13.5	-	-
Tahlequah CCD	19 458	5 046	25.9	1 538	31.1	911	25.7	286	12.2	974	19.3	375	48.2
Park Hill CDP (part)	1 440	494	34.3	254	48.3	131	41.3	8	7.4	148	36.3	94	77.7
Scraper CDP (part)	187	14	7.5	-	-	-	-	-	-	-	-	-	-
Shady Grove CDP (part)	51	11	21.6	2	15.4	2	20.0	1	12.5	1	11.1	1	100.0
Tahlequah city (part)	13 036	3 424	26.3	861	28.2	496	22.5	214	12.2	587	18.5	247	48.2
Woodall CDP (part)	720	143	19.9	38	20.5	33	21.9	16	24.2	33	14.7	5	45.5
Choctaw County	15 097	3 672	24.3	1 270	32.5	902	30.7	539	21.7	881	20.4	388	56.2
Fort Towson CCD	2 902	729	25.1	234	33.6	168	31.5	106	23.1	173	19.9	42	51.2
Fort Towson town	624	198	31.7	80	48.2	49	44.1	29	26.1	45	25.1	15	68.2
Sawyer town (part)	275	72	26.2	20	25.6	12	21.4	14	60.9	13	17.3	3	60.0
Swink town	100	50	50.0	12	54.5	12	63.2	5	20.0	14	41.2	4	66.7
Hugo CCD	9 041	2 136	23.6	781	32.9	546	31.1	289	19.6	512	20.0	281	55.9
Hugo city	5 229	1 539	29.4	598	43.5	393	40.6	205	22.1	366	25.5	250	62.8
Sawyer town (part)	14	-	-	-	-	-	-	-	(X)	-	-	-	(X)
West Choctaw CCD	3 154	807	25.6	255	30.2	188	29.1	144	26.2	196	21.8	65	61.9
Boswell town	697	263	37.7	97	47.3	71	44.7	38	29.5	72	37.3	36	80.0
Soper town	342	152	44.4	44	41.5	39	42.9	30	50.8	26	35.1	2	20.0
Cimarron County	3 103	545	17.6	190	22.2	125	19.4	57	10.1	122	13.9	18	41.9
Boise City CCD	841	125	14.9	40	16.1	22	11.8	19	14.8	29	12.7	7	46.7
Keyes town	406	69	17.0	28	23.3	15	16.7	11	14.5	16	14.0	4	40.0
Keyes CCD	2 262	420	18.6	150	24.8	103	22.4	38	8.7	93	14.3	11	39.3
Boise City city	1 454	278	19.1	93	24.0	66	23.9	36	12.3	61	14.7	11	44.0
Cleveland County	198 291	20 977	10.6	5 070	10.2	3 362	9.2	924	5.6	3 447	6.4	1 471	27.8
East Cleveland CCD	18 466	1 743	9.4	536	10.6	443	11.0	109	7.3	413	7.6	121	32.0
Etowah town	140	-	-	-	-	-	-	-	-	-	-	-	(X)
Noble city (part)	303	9	3.0	-	-	-	-	-	-	-	-	-	(X)
Norman city (part)	8 316	547	6.6	169	7.8	120	6.9	54	7.8	131	5.2	32	26.7
Oklahoma City city (part)	-	-	(X)	-	(X)	-	(X)	-	(X)	-	(X)	-	(X)
Slaughterville town	3 513	449	12.8	125	12.0	107	13.4	14	5.5	110	11.1	22	22.7
Lexington CCD	2 454	379	15.4	145	21.4	113	23.1	45	13.7	83	12.1	27	39.7
Lexington city	1 959	304	15.5	100	18.6	75	19.4	43	15.8	71	13.1	27	39.7
Purcell city (part)	-	-	(X)	-	(X)	-	(X)	-	(X)	-	(X)	-	(X)
Noble CCD	5 520	443	8.0	118	7.6	65	5.8	68	12.2	96	6.0	44	22.3
Noble city (part)	4 857	328	6.8	80	5.7	51	4.9	59	12.6	67	4.8	34	18.9
Norman CCD	82 369	12 949	15.7	2 104	11.7	1 229	9.6	400	5.4	1 642	8.0	708	30.6
Hall Park town	1 126	26	2.3	16	4.8	12	4.2	3	2.9	6	1.7	4	16.7
Norman city (part)	81 111	12 923	15.9	2 088	11.8	1 217	9.7	397	5.5	1 636	8.1	704	30.7
Oklahoma City city (part)	-	-	(X)	-	(X)	-	(X)	-	(X)	-	(X)	-	(X)
North Cleveland CCD	89 482	5 463	6.1	2 167	8.8	1 512	8.3	302	4.4	1 213	4.7	571	24.5
Moore city	40 435	3 073	7.6	1 375	11.6	912	10.5	122	4.4	723	6.3	396	28.8
Norman city (part)	117	6	5.1	-	-	-	(X)	-	-	-	-	-	-
Oklahoma City city (part)	46 972	2 086	4.4	658	5.4	502	5.5	163	4.2	420	3.1	146	16.2
Coal County	5 924	1 366	23.1	431	27.9	330	28.6	214	20.9	305	18.5	61	38.9
East Coal CCD	3 924	968	24.7	274	27.8	212	28.5	160	21.8	217	20.1	33	32.0
Coalgate city	1 963	561	28.6	169	33.5	121	32.8	91	22.6	113	21.7	29	38.7
Lehigh city	311	86	27.7	34	37.8	26	37.1	5	12.5	13	18.8	2	25.0
Phillips town	160	35	21.9	7	15.6	7	19.4	2	12.5	13	27.1	-	-
West Coal CCD	2 000	398	19.9	157	28.1	118	28.8	54	18.6	88	15.4	28	51.9
Bromide town (part)	37	7	18.9	4	25.0	4	25.0	-	-	1	10.0	-	(X)
Centrahoma city	75	22	29.3	12	52.2	12	54.5	2	25.0	4	17.4	1	100.0
Tupelo city	397	122	30.7	56	39.7	37	38.1	13	22.8	29	29.6	11	50.0
Comanche County	104 345	16 276	15.6	6 372	20.9	4 241	19.5	1 129	10.7	3 830	13.2	2 097	49.9
Lawton CCD	67 596	12 591	18.6	5 132	26.7	3 393	25.1	832	11.3	3 006	16.3	1 765	53.4
Lawton city (part)	67 411	12 562	18.6	5 124	26.7	3 389	25.1	832	11.4	2 998	16.3	1 757	53.3
Northeast Comanche CCD	5 529	649	11.7	230	14.9	161	13.9	91	12.4	154	9.5	52	46.8
Elgin city (part)	1 176	116	9.9	41	11.4	27	10.4	19	12.6	24	7.5	9	47.4
Fletcher town	1 055	152	14.4	43	15.4	31	14.2	28	15.6	44	14.0	21	60.0
Sterling town	742	152	20.5	64	32.3	41	27.9	15	13.5	38	17.7	16	50.0

Table 15. **Poverty Status in 1999: 2000**—Con.

[Data based on a sample (except Tables 65-68). For information on confidentiality protection, coverage, sampling error, and nonsampling error, see Appendix G.
For location of definitions, see "How to Use This Census Report"]

State County County Subdivision Place	Population for whom poverty status is determined									Families with income in 1999 below poverty level			
		Income in 1999 below poverty level								All families		Families with female householder, no husband present, with related children under 18 years	
		All ages		Related children				Population 65 years and over					
				Under 18 years		5 to 17 years							
	Total	Number	Percent	Number	Percent	Number	Percent	Number	Percent	Number	Percent	Number	Percent
Comanche County—Con.													
Northwest Comanche CCD	5 091	782	15.4	186	16.0	129	13.8	56	8.6	140	9.7	50	48.1
Elgin city (part)	15	-	-	-	-	-	-	-	(X)	-	-	-	(X)
Medicine Park town (part)	381	69	18.1	26	28.9	20	29.4	9	16.7	22	19.6	13	68.4
Sill CCD	5 328	222	4.2	129	5.2	79	5.1	-	-	51	3.6	20	22.0
Lawton city (part)	5 323	222	4.2	129	5.2	79	5.1	-	-	51	3.6	20	22.0
Medicine Park town (part)	-	-	(X)	-	(X)	-	(X)	-	(X)	-	(X)	-	(X)
Southeast Comanche CCD	12 142	838	6.9	266	7.6	174	6.4	39	4.1	213	5.8	100	28.1
Lawton city (part)	9 682	682	7.0	222	7.4	142	6.1	28	4.2	182	6.4	92	29.3
Southwest Comanche CCD	8 659	1 194	13.8	429	16.7	305	16.1	111	12.5	266	10.7	110	46.8
Cache city	2 383	421	17.7	181	24.5	139	24.6	14	7.0	102	14.9	58	47.9
Chattanooga town (part)	423	56	13.2	14	11.6	13	14.6	5	12.2	8	7.1	4	57.1
Faxon town	160	22	13.8	7	13.2	3	6.5	1	5.9	6	15.4	-	(X)
Geronimo town	970	131	13.5	25	8.4	21	9.8	28	28.9	37	13.7	7	17.9
Indiahoma town	389	115	29.6	45	33.6	20	24.4	12	25.5	24	22.9	13	50.0
Lawton city (part)	71	5	7.0	-	-	-	-	5	26.3	-	-	-	(X)
Cotton County	6 412	1 167	18.2	403	24.4	288	23.5	190	16.9	251	13.7	100	55.6
Southwest Cotton CCD	1 253	165	13.2	53	15.7	46	17.8	32	20.1	37	9.9	4	25.0
Devol town	170	16	9.4	1	2.0	1	2.8	9	36.0	1	2.1	1	25.0
Randlett town	489	76	15.5	29	20.7	25	24.5	13	23.6	18	12.7	1	10.0
Temple CCD	1 397	355	25.4	126	38.2	83	34.2	53	17.7	75	19.2	32	61.5
Temple town	1 103	325	29.5	114	43.3	71	36.4	47	20.0	69	22.8	28	63.6
Walters CCD	3 762	647	17.2	224	22.8	159	22.0	105	15.8	139	13.0	64	57.1
Walters city	2 628	514	19.6	191	25.4	131	24.3	85	17.9	114	15.9	54	54.5
Craig County	14 035	1 920	13.7	610	17.3	436	16.4	276	11.9	432	10.9	167	49.0
North Craig CCD	2 931	354	12.1	124	16.3	79	13.9	60	12.3	83	9.6	12	30.8
Bluejacket town	294	42	14.3	17	17.3	8	13.1	11	30.6	8	11.3	-	-
Welch town	589	87	14.8	26	18.8	17	14.7	11	9.8	15	8.9	5	26.3
Vinita East CCD	8 431	1 270	15.1	380	18.2	286	17.9	173	11.5	267	11.7	126	51.4
Ketchum town	285	35	12.3	12	15.2	5	7.9	10	22.2	8	10.8	8	66.7
Vinita city	5 647	972	17.2	297	21.0	213	20.4	126	11.7	207	14.3	110	52.4
Vinita West CCD	2 673	296	11.1	106	15.7	71	14.3	43	13.1	82	10.2	29	50.9
Big Cabin town	318	60	18.9	18	25.4	13	41.9	4	10.3	18	19.6	8	80.0
Creek County	66 283	8 924	13.5	3 093	17.2	2 186	16.2	1 147	14.1	2 056	10.8	682	35.0
Bristow CCD	6 587	1 177	17.9	494	27.7	347	26.2	147	14.2	261	14.0	140	51.7
Bristow city	4 127	861	20.9	379	34.5	265	32.5	94	14.3	180	15.8	107	46.5
Bristow South CCD	2 811	417	14.8	130	16.7	97	15.8	43	12.5	100	12.7	32	46.4
Depew town	563	126	22.4	53	30.5	46	31.9	13	16.7	29	19.2	16	64.0
Drumright CCD	3 388	528	15.6	156	18.1	107	17.4	64	10.4	118	12.2	33	26.2
Drumright city (part)	2 723	462	17.0	140	18.7	104	19.2	56	11.5	104	13.6	33	26.2
Kellyville-Slick CCD	3 588	318	8.9	127	12.5	106	13.0	24	6.8	75	7.3	28	35.4
Kellyville town (part)	854	106	12.4	45	20.2	34	18.1	10	8.6	24	9.6	4	30.8
Sapulpa city (part)	-	-	(X)	-	(X)	-	(X)	-	(X)	-	(X)	-	(X)
Slick town	165	12	7.3	-	-	-	-	2	11.8	2	4.2	-	-
Keystone Lake CCD	10 979	1 645	15.0	630	20.5	419	18.4	135	11.7	364	11.5	82	32.5
Lawrence Creek town	138	4	2.9	-	-	-	-	2	28.6	-	-	-	-
Mannford town (part)	1 849	159	8.6	32	6.5	32	9.1	29	13.2	37	6.6	-	-
Oilton city	1 123	297	26.4	121	35.7	90	35.3	21	12.7	65	21.7	33	67.3
Sapulpa city (part)	-	-	(X)	-	(X)	-	(X)	-	(X)	-	(X)	-	(X)
Sapulpa CCD	35 633	4 452	12.5	1 462	15.3	1 038	14.3	682	16.0	1 052	10.2	356	33.0
Kellyville town (part)	34	3	8.8	-	-	-	-	-	-	-	-	-	-
Kiefer town	988	115	11.6	37	13.4	18	8.7	11	13.8	21	7.8	6	15.8
Mounds town	1 115	175	15.7	54	17.5	32	14.7	31	22.3	30	10.2	10	27.0
Oakhurst CDP (part)	741	109	14.7	-	-	-	-	14	22.6	22	10.0	-	-
Sapulpa city (part)	18 437	2 383	12.9	714	15.2	474	13.7	467	17.4	616	11.5	221	31.1
Shamrock-Heyburn Lake CCD	3 297	387	11.7	94	11.3	72	11.8	52	13.7	86	8.8	11	14.5
Kellyville town (part)	-	-	(X)	-	(X)	-	(X)	-	(X)	-	(X)	-	(X)
Shamrock town	149	44	29.5	21	36.2	16	37.2	1	6.3	7	20.6	-	(X)
Stroud city (part)	-	-	(X)	-	(X)	-	(X)	-	(X)	-	(X)	-	(X)
Custer County	24 805	4 600	18.5	1 302	21.0	894	19.1	333	10.5	822	12.4	328	45.1
Butler CCD	1 101	226	20.5	95	34.8	76	35.0	15	9.0	49	14.9	14	56.0
Butler town	352	105	29.8	50	51.5	43	57.3	3	7.0	19	18.4	7	46.7
Hammon town (part)	3	3	100.0	-	(X)	-	(X)	-	(X)	2	100.0	-	(X)
Clinton CCD	10 316	1 846	17.9	642	22.8	426	20.5	150	9.8	399	13.8	157	40.2
Arapaho town	676	109	16.1	50	24.3	35	21.3	2	3.1	28	13.7	7	29.2
Clinton city (part)	8 504	1 604	18.9	548	23.9	369	22.1	145	11.1	343	14.6	143	43.1
Custer City CCD	1 146	176	15.4	61	22.6	40	19.0	23	9.6	39	12.0	13	72.2
Custer City town	387	105	27.1	46	54.8	33	61.1	9	14.1	21	18.4	10	66.7
Thomas city (part)	10	-	-	-	-	-	-	-	-	-	-	-	(X)
Thomas CCD	1 159	201	17.3	81	25.9	58	24.0	39	18.4	44	13.2	18	48.6
Thomas city (part)	1 159	201	17.3	81	25.9	58	24.0	39	18.4	44	13.2	18	48.6
Weatherford CCD	11 083	2 151	19.4	423	16.7	294	15.2	106	10.5	291	10.6	126	49.2
Weatherford city	8 952	1 945	21.7	363	19.1	248	17.0	95	11.8	255	11.8	121	54.0
Delaware County	36 625	6 690	18.3	2 399	27.4	1 720	26.1	739	11.6	1 526	14.1	458	52.9
Colcord CCD	5 250	1 032	19.7	316	22.4	251	24.1	150	22.8	252	17.0	68	49.6
Colcord town	835	251	30.1	87	29.8	67	31.5	24	33.8	64	30.0	35	72.9
Dripping Springs CDP	33	4	12.1	-	-	-	-	4	57.1	2	25.0	-	-
Flint Creek CDP (part)	401	26	6.5	-	-	-	-	12	21.1	13	9.4	-	-
West Siloam Springs town	940	172	18.3	47	20.0	28	17.6	54	26.2	29	13.4	11	35.5
Grove CCD	17 603	2 394	13.6	841	24.1	567	21.1	263	6.5	532	9.7	174	49.9
Bernice town	497	70	14.1	20	24.4	14	28.0	18	13.2	14	9.5	4	100.0
Cayuga CDP	91	12	13.2	6	37.5	2	20.0	-	-	2	7.4	-	(X)
Cleora CDP	1 103	99	9.0	15	8.7	11	8.7	16	5.8	30	8.0	7	41.2
Copeland CDP	1 408	258	18.3	97	39.1	71	39.7	12	5.4	60	13.8	9	39.1

Table 15. **Poverty Status in 1999: 2000**—Con.

[Data based on a sample (except Tables 65-68). For information on confidentiality protection, coverage, sampling error, and nonsampling error, see Appendix G.
For location of definitions, see "How to Use This Census Report"]

State County County Subdivision Place	Population for whom poverty status is determined									Families with income in 1999 below poverty level			
		Income in 1999 below poverty level								All families		Families with female householder, no husband present, with related children under 18 years	
		All ages		Related children				Population 65 years and over					
				Under 18 years		5 to 17 years							
	Total	Number	Percent	Number	Percent	Number	Percent	Number	Percent	Number	Percent	Number	Percent
Delaware County—Con.													
Grove CCD—Con.													
Dodge CDP	58	-	-	-	-	-	-	-	-	-	-	-	(X)
Grove city	5 046	729	14.4	268	25.0	175	21.5	113	8.4	137	9.3	81	57.0
Jay CCD	8 861	1 872	21.1	680	29.6	496	28.8	219	17.5	437	17.2	135	59.0
Brush Creek CDP	26	2	7.7	-	-	-	-	-	-	-	-	-	(X)
Dennis CDP	233	-	-	-	-	-	-	-	-	-	-	-	(X)
Jay city	2 387	619	25.9	243	35.1	175	34.9	63	22.3	134	21.4	60	60.0
New Eucha CDP	232	2	0.9	1	1.7	1	1.8	-	-	1	1.5	-	-
Sycamore CDP	237	21	8.9	5	4.1	5	5.8	-	(X)	10	19.6	3	37.5
Zena CDP	162	113	69.8	38	86.4	33	100.0	20	80.0	28	59.6	-	(X)
Kansas CCD	4 911	1 392	28.3	562	35.8	406	35.8	107	25.8	305	22.7	81	53.6
Bull Hollow CDP	77	45	58.4	17	100.0	6	100.0	-	-	15	60.0	-	(X)
Cloud Creek CDP	78	55	70.5	27	100.0	27	100.0	-	-	14	63.6	3	100.0
Flint Creek CDP (part)	162	40	24.7	15	38.5	7	25.0	2	11.1	9	20.5	3	100.0
Kansas town	694	214	30.8	76	36.2	58	36.7	10	17.5	50	26.5	21	55.3
Leach CDP	263	48	18.3	12	16.9	9	20.5	9	30.0	14	17.3	-	(X)
Oaks town (part)	315	94	29.8	49	39.5	37	40.2	12	41.4	14	19.4	7	50.0
Old Eucha CDP	89	11	12.4	5	20.0	1	5.3	-	-	2	9.5	2	50.0
Rocky Ford CDP	35	2	5.7	-	-	-	-	-	-	-	-	-	(X)
Tagg Flats CDP	19	10	52.6	3	50.0	3	50.0	-	(X)	3	50.0	-	-
Twin Oaks CDP	179	70	39.1	33	55.0	16	43.2	-	-	14	29.2	2	50.0
Dewey County	4 594	687	15.0	188	17.6	121	14.5	144	15.8	155	11.4	21	44.7
Dewey South CCD	1 348	158	11.7	35	11.6	20	7.9	30	11.2	37	9.0	7	100.0
Leedey town	376	73	19.4	12	17.4	5	10.0	18	16.8	20	18.2	5	100.0
Putnam town	59	2	3.4	-	-	-	-	-	-	-	-	-	(X)
Taloga town	349	40	11.5	13	12.7	8	9.3	4	6.5	7	6.8	2	100.0
Seiling CCD	1 948	339	17.4	103	21.9	63	18.1	67	18.4	75	13.3	14	46.7
Oakwood town	41	9	22.0	-	-	-	-	7	50.0	2	18.2	-	(X)
Seiling city	862	174	20.2	48	21.6	21	13.4	23	15.5	40	17.5	10	55.6
Vici CCD	1 298	190	14.6	50	17.0	38	16.3	47	16.8	43	11.3	-	-
Camargo town	103	25	24.3	2	20.0	2	20.0	14	46.7	7	20.6	-	-
Vici town	617	88	14.3	21	15.3	16	16.5	22	19.0	21	12.2	-	-
Ellis County	4 009	501	12.5	173	19.5	123	18.1	84	10.0	113	9.2	37	43.5
Northeast Ellis CCD	1 211	197	16.3	93	29.5	74	29.7	18	8.6	43	12.0	19	51.4
Fargo town	375	47	12.5	30	25.0	22	24.7	-	-	10	9.3	8	66.7
Gage town	446	92	20.6	42	37.8	33	38.8	7	8.0	21	15.4	9	47.4
Northwest Ellis CCD	1 566	153	9.8	35	11.8	23	10.6	36	9.9	38	7.7	12	44.4
Shattuck town	1 167	119	10.2	27	11.7	19	11.6	32	12.7	27	7.5	12	44.4
South Ellis CCD	1 232	151	12.3	45	16.4	26	12.1	30	11.1	32	8.6	6	28.6
Arnett town	492	93	18.9	32	27.4	16	19.3	21	20.0	17	12.8	2	22.2
Garfield County	56 134	7 820	13.9	2 763	19.7	1 903	18.6	866	10.4	1 673	10.5	639	41.1
Enid CCD	49 207	7 109	14.4	2 509	20.5	1 713	19.4	777	10.7	1 501	10.9	574	40.7
Breckenridge town (part)	212	33	15.6	14	24.1	11	23.9	1	4.8	8	11.6	1	50.0
Enid city (part)	45 430	6 739	14.8	2 385	21.1	1 610	19.9	728	10.8	1 397	11.1	552	41.1
Fairmont town	137	8	5.8	-	-	-	-	-	-	4	9.5	-	-
Lahoma town	549	49	8.9	9	6.5	9	8.9	11	16.9	8	4.9	2	10.0
North Enid town	770	42	5.5	9	5.0	9	6.1	21	15.8	12	4.8	-	-
North Garfield CCD	3 163	270	8.5	101	12.0	78	12.1	41	8.3	64	6.8	23	40.4
Breckenridge town (part)	17	-	-	-	-	-	-	-	-	-	-	-	(X)
Carrier town	81	-	-	-	-	-	-	-	-	-	-	-	-
Enid city (part)	-	-	(X)	-	(X)	-	(X)	-	(X)	-	(X)	-	(X)
Garber city	845	105	12.4	43	19.5	28	17.6	23	13.5	20	8.5	13	48.1
Hillsdale town	106	17	16.0	7	20.6	7	31.8	-	-	4	14.3	-	(X)
Hunter town	193	33	17.1	14	26.4	10	30.3	-	-	7	13.0	1	100.0
Kremlin town	259	11	4.2	4	5.8	4	6.7	2	5.1	3	3.7	3	60.0
South Garfield CCD	3 764	441	11.7	153	15.8	112	14.5	48	8.7	108	9.4	42	47.7
Covington town	539	72	13.4	29	19.2	27	20.3	6	6.7	16	10.5	10	47.6
Douglas town	37	6	16.2	3	37.5	3	60.0	-	-	3	25.0	3	100.0
Drummond town	426	59	13.8	25	20.3	21	22.3	4	10.0	11	8.5	11	64.7
Waukomis town	1 297	192	14.8	62	16.0	38	12.3	20	13.3	47	12.8	16	42.1
Garvin County	26 775	4 262	15.9	1 223	18.6	870	17.8	657	14.3	870	11.4	237	33.3
Elmore City CCD	5 037	589	11.7	158	13.3	98	10.7	118	14.3	142	9.2	19	25.3
Elmore City town	754	111	14.7	37	20.4	19	18.6	22	15.5	26	13.8	3	21.4
Erin Springs town (part)	100	-	-	-	-	-	-	-	-	-	-	-	(X)
Lindsay CCD	2 947	440	14.9	124	18.1	94	19.0	83	12.0	80	9.5	13	16.3
Erin Springs town (part)	-	-	(X)	-	(X)	-	(X)	-	(X)	-	(X)	-	(X)
Lindsay city	2 829	440	15.6	124	19.4	94	20.8	83	12.5	80	9.9	13	16.3
Maysville CCD	2 195	387	17.6	113	18.2	62	14.3	63	18.8	85	13.9	19	41.3
Maysville town	1 306	282	21.6	94	24.0	47	18.0	33	16.1	59	16.9	17	45.9
Pauls Valley CCD	13 549	2 265	16.7	643	19.5	496	19.9	330	14.7	438	11.6	143	32.4
Davis city (part)	-	-	(X)	-	(X)	-	(X)	-	(X)	-	(X)	-	(X)
Paoli town	672	98	14.6	32	19.4	24	17.5	8	7.3	19	9.6	1	4.0
Pauls Valley city	6 019	1 248	20.7	320	23.0	239	24.0	193	17.7	202	12.9	87	40.3
Wynnewood city	2 300	366	15.9	134	22.8	105	22.5	68	15.1	87	13.6	42	38.9
Stratford CCD	3 047	581	19.1	185	24.4	120	22.2	63	12.5	125	14.2	43	62.3
Stratford town	1 449	356	24.6	133	33.1	98	34.5	42	16.9	79	20.1	33	61.1
Grady County	44 529	6 209	13.9	1 992	16.9	1 453	16.4	820	14.6	1 330	10.4	480	41.3
Amber-Pocasset CCD	5 206	506	9.7	165	10.9	126	11.0	68	14.4	117	7.9	23	31.9
Amber town	474	51	10.8	14	9.2	14	12.4	10	22.2	13	9.7	2	33.3
Blanchard city (part)	3	-	-	-	(X)	-	(X)	-	(X)	-	(X)	-	(X)
Chickasha city (part)	-	-	(X)	-	(X)	-	(X)	-	(X)	-	(X)	-	(X)
Pocasset town	187	30	16.0	13	22.4	12	31.6	2	8.3	6	11.1	2	40.0
Chickasha CCD	18 987	3 295	17.4	1 043	22.0	738	21.0	441	15.2	662	12.4	290	42.6

Table 15. **Poverty Status in 1999: 2000**—Con.

[Data based on a sample (except Tables 65-68). For information on confidentiality protection, coverage, sampling error, and nonsampling error, see Appendix G. For location of definitions, see "How to Use This Census Report"]

State County County Subdivision Place	Population for whom poverty status is determined									Families with income in 1999 below poverty level			
		Income in 1999 below poverty level								All families		Families with female householder, no husband present, with related children under 18 years	
		All ages		Related children				Population 65 years and over					
				Under 18 years		5 to 17 years							
	Total	Number	Percent	Number	Percent	Number	Percent	Number	Percent	Number	Percent	Number	Percent
Grady County—Con.													
Chickasha CCD—Con.													
Chickasha city (part)	15 056	2 750	18.3	869	22.9	620	22.4	388	16.4	543	13.1	255	41.9
Ninnekah town (part)	688	96	14.0	32	20.6	27	20.5	12	16.0	18	8.7	4	30.8
Norge town	88	7	8.0	3	11.1	3	11.1	-	-	2	7.7	-	(X)
Verden town	598	80	13.4	18	11.3	9	8.5	12	10.3	20	11.6	6	35.3
Minco CCD	2 416	301	12.5	83	12.6	60	11.9	82	23.2	63	9.2	13	31.7
Minco city	1 682	227	13.5	63	13.2	48	13.0	59	22.3	45	9.7	12	30.0
Ninnekah-Alex CCD	3 651	531	14.5	145	14.7	98	13.6	71	14.7	144	13.2	30	44.8
Alex town	606	112	18.5	29	18.7	20	17.2	10	10.1	26	15.1	2	11.8
Bradley town	180	48	26.7	12	27.3	4	11.8	11	64.7	13	22.0	2	50.0
Ninnekah town (part)	330	103	31.2	42	47.2	32	53.3	3	8.3	24	26.1	5	83.3
Rush Springs CCD	3 755	817	21.8	261	28.7	195	27.7	105	18.2	182	16.4	54	72.0
Rush Springs town	1 300	422	32.5	148	45.3	103	46.0	59	24.6	91	24.7	33	67.3
Tuttle CCD	10 514	759	7.2	295	10.0	236	10.5	53	6.3	162	5.2	70	31.0
Blanchard city (part)	38	-	-	-	-	-	-	-	-	-	-	-	-
Tuttle city	3 994	231	5.8	60	6.0	39	5.4	43	10.2	54	4.5	27	32.1
Grant County	5 041	690	13.7	252	19.6	172	17.0	123	11.9	154	10.5	36	38.3
Lamont CCD	919	134	14.6	63	24.9	39	19.1	16	8.8	30	11.7	13	48.1
Deer Creek town	164	23	14.0	17	32.1	9	25.0	-	-	4	8.9	2	100.0
Lamont town	463	90	19.4	40	30.5	24	22.4	9	12.3	20	16.7	9	42.9
Medford CCD	1 791	259	14.5	87	19.2	63	17.9	49	12.2	58	11.2	7	25.9
Jefferson town	37	7	18.9	-	-	-	-	4	66.7	2	20.0	-	-
Medford city	1 140	157	13.8	46	15.9	41	18.9	32	12.4	33	10.4	7	30.4
Renfrow town	19	-	-	-	(X)	-	(X)	-	-	-	-	-	(X)
Southwest Grant CCD	1 600	233	14.6	89	21.1	63	19.7	32	12.2	50	10.6	14	42.4
Nash town	211	8	3.8	-	-	-	-	4	8.9	-	-	-	(X)
Pond Creek city	871	151	17.3	60	27.5	34	22.7	21	14.3	36	13.6	12	50.0
Wakita CCD	731	64	8.8	13	8.3	7	5.2	26	14.0	16	7.4	2	28.6
Manchester town	119	8	6.7	-	-	-	-	6	23.1	2	5.6	-	(X)
Wakita town	379	45	11.9	10	12.3	4	5.7	18	22.2	12	11.4	2	28.6
Greer County	5 058	992	19.6	322	28.4	216	25.0	176	14.8	218	15.0	61	43.9
Granite CCD	1 392	213	15.3	56	18.9	31	13.2	39	12.1	49	11.8	21	60.0
Granite town	965	169	17.5	51	23.0	26	15.2	28	12.3	36	13.1	18	64.3
Mangum CCD	3 435	750	21.8	260	32.9	179	30.5	124	15.3	165	17.0	37	36.6
Mangum city	2 764	668	24.2	232	33.3	179	33.7	117	19.5	155	20.2	33	36.7
Northwest Greer CCD	231	29	12.6	6	12.5	6	13.3	13	21.0	4	5.8	3	100.0
Willow town	111	10	9.0	-	-	-	-	8	25.0	-	-	-	(X)
Harmon County	3 163	940	29.7	307	38.2	242	37.9	120	19.9	205	23.5	49	59.8
Gould CCD	486	100	20.6	39	22.5	21	15.9	5	10.6	17	14.0	1	25.0
Gould town	209	40	19.1	14	18.9	9	17.0	3	14.3	6	10.9	-	-
Hollis CCD	2 677	840	31.4	268	42.5	221	43.7	115	20.7	188	25.0	48	61.5
Hollis city	2 200	796	36.2	268	47.6	221	47.4	112	26.2	176	29.4	48	67.6
Harper County	3 508	357	10.2	130	15.9	100	15.1	30	4.0	74	7.1	23	38.3
Buffalo CCD	1 679	157	9.4	51	13.7	42	13.7	15	4.2	33	6.4	14	35.0
Buffalo town	1 134	133	11.7	49	18.1	40	18.6	12	5.4	27	8.2	11	32.4
Laverne CCD	1 829	200	10.9	79	17.7	58	16.4	15	3.9	41	7.7	9	45.0
Laverne town	1 054	137	13.0	59	26.9	42	26.4	10	3.5	27	8.9	9	50.0
May town	27	-	-	-	-	-	-	-	-	-	-	-	(X)
Rosston town	98	11	11.2	4	7.4	2	4.3	2	33.3	2	11.1	-	(X)
Haskell County	11 594	2 377	20.5	751	25.1	592	26.8	349	18.6	553	16.1	119	45.1
Keota CCD	1 891	428	22.6	165	30.9	110	27.8	53	20.9	85	15.6	17	43.6
Keota town	508	137	27.0	46	26.9	33	25.4	22	31.9	27	19.7	9	56.3
McCurtain CCD	2 312	463	20.0	128	20.7	107	22.4	63	20.1	116	16.8	9	20.0
McCurtain town	476	107	22.5	35	28.2	29	26.9	15	25.0	22	16.2	7	50.0
Stigler city (part)	-	-	(X)	-	(X)	-	(X)	-	(X)	-	(X)	-	(X)
Stigler CCD	4 082	908	22.2	292	27.5	238	32.0	121	17.1	210	17.8	68	54.0
Stigler city (part)	2 563	662	25.8	226	33.1	191	38.0	94	18.1	148	20.5	54	59.3
Tamaha town	191	17	8.9	-	-	-	-	7	22.6	2	4.3	-	(X)
West Haskell CCD	3 309	578	17.5	166	21.4	137	23.0	112	18.7	142	14.0	25	46.3
Kinta town	252	26	10.3	2	3.2	2	5.6	18	33.3	6	8.5	-	(X)
Whitefield town	224	52	23.2	14	27.5	11	26.2	11	33.3	11	15.7	5	71.4
Hughes County	12 869	2 822	21.9	870	27.4	622	26.2	422	17.6	620	16.7	181	50.1
Holdenville CCD	7 368	1 350	18.3	374	20.4	265	19.4	216	15.4	295	13.9	84	41.0
Holdenville city	4 512	911	20.2	246	21.2	167	19.8	172	18.4	184	14.8	59	42.1
Horntown town	58	4	6.9	-	-	-	-	-	-	-	-	-	(X)
Lamar town	192	13	6.8	2	3.9	2	4.4	2	7.1	3	4.8	2	25.0
Spaulding town	51	13	25.5	6	60.0	6	100.0	2	13.3	2	11.8	-	(X)
Yeager town	53	14	26.4	4	44.4	4	44.4	2	14.3	2	15.4	-	-
South Hughes CCD	2 477	507	20.5	189	32.4	133	31.0	63	14.0	120	15.8	26	61.9
Allen town (part)	138	15	10.9	-	-	-	-	4	22.2	4	8.9	-	-
Atwood town	98	20	20.4	14	46.7	8	40.0	-	-	4	13.3	2	100.0
Calvin town	278	75	27.0	28	42.4	14	35.9	9	18.0	16	21.6	7	53.8
Gerty town	99	25	25.3	7	25.0	7	30.4	5	50.0	6	20.0	2	100.0
Stuart town	229	47	20.5	16	28.6	8	20.5	-	-	13	18.8	2	50.0
Wetumka CCD	3 024	965	31.9	307	40.2	224	38.8	143	26.2	205	24.9	71	62.3
Dustin town	446	160	35.9	44	38.9	35	38.5	27	34.6	34	28.3	3	42.9
Wetumka city	1 453	575	39.6	196	48.4	140	47.0	76	29.8	105	31.3	56	64.4
Jackson County	27 597	4 478	16.2	1 694	20.7	1 195	20.6	448	14.4	1 052	13.6	424	46.5
Altus CCD	22 760	3 823	16.8	1 503	21.9	1 068	22.1	331	13.6	897	14.2	379	47.3
Altus city	20 677	3 548	17.2	1 434	22.7	1 032	23.3	279	12.8	828	14.6	359	47.5
Blair town	897	131	14.6	41	16.3	13	7.0	19	16.4	31	11.7	13	44.8

Table 15. **Poverty Status in 1999: 2000**—Con.

[Data based on a sample (except Tables 65-68). For information on confidentiality protection, coverage, sampling error, and nonsampling error, see Appendix G.
For location of definitions, see "How to Use This Census Report"]

State County County Subdivision Place	Population for whom poverty status is determined									Families with income in 1999 below poverty level			
		Income in 1999 below poverty level								All families		Families with female householder, no husband present, with related children under 18 years	
		All ages		Related children				Population 65 years and over					
				Under 18 years		5 to 17 years							
	Total	Number	Percent	Number	Percent	Number	Percent	Number	Percent	Number	Percent	Number	Percent
Jackson County—Con.													
Altus CCD—Con.													
Martha town	202	43	21.3	11	16.4	6	12.8	9	40.9	12	24.0	2	100.0
Altus South CCD	385	58	15.1	15	15.8	15	19.2	3	6.4	19	15.3	-	(X)
Elmer town	86	8	9.3	-	-	-	-	3	17.6	3	10.3	-	(X)
East Jackson CCD	2 249	186	8.3	41	7.1	29	6.9	37	13.7	45	6.7	12	25.5
Headrick town	144	36	25.0	11	32.4	6	27.3	4	21.1	12	27.3	4	44.4
West Jackson CCD	2 203	411	18.7	135	21.7	83	17.9	77	21.8	91	14.4	33	52.4
East Duke town	426	36	8.5	14	12.7	8	9.8	6	9.4	6	4.7	1	16.7
Eldorado town	521	124	23.8	31	24.8	19	21.8	33	25.0	29	20.3	13	76.5
Olustee town	667	165	24.7	63	30.0	44	28.2	23	28.0	37	19.5	13	50.0
Jefferson County	6 442	1 239	19.2	370	23.3	277	23.4	225	18.4	302	16.3	63	42.9
Ringling CCD	2 067	456	22.1	126	22.6	96	23.3	65	18.2	120	20.4	28	46.7
Cornish town	190	53	27.9	10	16.7	8	17.8	14	56.0	14	26.9	-	-
Ringling town	1 071	257	24.0	76	29.5	56	29.6	40	17.2	56	18.8	17	53.1
South Jefferson CCD	1 693	382	22.6	117	30.2	86	30.3	59	17.0	101	20.8	28	63.6
Ryan town	820	208	25.4	65	32.3	43	28.1	21	12.9	63	26.7	19	65.5
Sugden town (part)	57	10	17.5	4	21.1	-	-	-	-	3	18.8	-	(X)
Terral town	376	104	27.7	40	40.4	36	48.6	25	26.6	25	24.5	5	55.6
Waurika CCD	2 682	401	15.0	127	19.7	95	19.5	101	19.5	81	10.4	7	16.3
Addington town	125	12	9.6	-	-	-	-	3	21.4	5	16.7	-	-
Hastings town	162	31	19.1	12	40.0	7	35.0	7	17.5	9	14.8	3	60.0
Sugden town (part)	2	-	-	-	(X)	-	(X)	-	-	-	(X)	-	(X)
Waurika city	1 677	205	12.2	60	14.4	52	16.7	58	17.4	31	6.4	4	12.9
Johnston County	10 213	2 246	22.0	736	28.0	529	26.8	299	19.3	520	17.8	129	50.6
East Johnston CCD	2 869	567	19.8	166	23.1	132	24.4	104	23.6	137	16.2	15	33.3
Bromide town (part)	154	42	27.3	29	51.8	22	51.2	-	-	8	23.5	2	40.0
Milburn town	340	100	29.4	36	29.3	31	28.2	9	36.0	21	24.7	3	60.0
Wapanucka town	419	133	31.7	36	32.1	32	38.6	26	41.3	28	24.8	4	44.4
Tishomingo CCD	4 646	1 136	24.5	367	30.9	249	27.8	145	19.4	255	19.6	77	51.3
Tishomingo city	2 900	787	27.1	248	31.6	154	26.4	108	20.9	172	21.8	68	53.1
West Johnston CCD	2 698	543	20.1	203	28.2	148	27.5	50	14.0	128	16.5	37	61.7
Mannsville town	612	123	20.1	47	24.9	33	22.9	9	17.3	26	16.0	9	56.3
Mill Creek town	328	94	28.7	43	43.0	22	30.6	8	20.5	22	23.4	8	57.1
Ravia town	514	154	30.0	50	43.5	39	43.8	22	26.2	39	26.5	13	81.3
Kay County	47 069	7 531	16.0	2 811	22.7	1 808	19.9	740	9.5	1 626	12.4	615	47.5
Blackwell CCD	8 537	1 383	16.2	478	21.2	311	19.0	149	10.0	294	12.3	116	50.0
Blackwell city	7 493	1 279	17.1	442	22.4	287	20.2	137	10.4	272	13.1	114	50.9
Braman CCD	707	86	12.2	30	16.3	19	13.6	9	7.7	16	8.3	4	36.4
Braman town	241	24	10.0	3	5.0	-	-	6	24.0	2	3.0	-	-
Kaw City CCD	1 140	81	7.1	19	6.9	15	6.8	20	10.5	21	5.9	6	24.0
Kaw City city	361	46	12.7	15	16.5	11	16.4	14	21.9	10	9.3	6	35.3
Newkirk CCD	3 605	518	14.4	203	21.0	147	19.6	45	7.6	108	10.6	49	52.1
Kildare town	102	38	37.3	15	44.1	10	38.5	1	16.7	10	37.0	5	83.3
Newkirk city	2 187	358	16.4	146	25.1	109	24.5	41	10.5	68	11.0	38	48.7
Ponca City CCD	29 393	4 795	16.3	1 837	23.9	1 139	20.5	470	9.7	1 054	12.9	400	47.1
Ponca City city (part)	25 581	4 098	16.0	1 563	23.6	929	19.7	411	9.3	898	12.7	376	46.0
Tonkawa CCD	3 687	668	18.1	244	24.1	177	23.0	47	8.9	133	13.3	40	47.6
Tonkawa city	2 945	519	17.6	189	23.9	139	22.9	40	9.0	100	12.5	34	48.6
Kingfisher County	13 630	1 472	10.8	536	14.3	362	12.4	129	6.5	333	8.5	112	37.1
Hennessey CCD	4 012	587	14.6	225	20.6	165	19.7	60	10.0	128	10.9	31	40.8
Hennessey town	1 987	325	16.4	130	23.0	86	21.0	42	12.2	61	11.2	23	41.8
Kingfisher CCD	7 259	634	8.7	213	10.7	119	7.7	47	4.2	146	7.1	62	34.6
Dover town	397	60	15.1	24	17.8	13	12.9	2	6.1	11	11.0	6	60.0
Kingfisher city	4 172	472	11.3	164	14.7	83	9.9	43	5.9	112	9.8	50	41.3
Loyal town	79	27	34.2	7	35.0	6	37.5	-	-	8	38.1	6	100.0
Okarche-Cashion CCD	2 359	251	10.6	98	14.6	78	14.6	22	8.0	59	8.7	19	40.4
Cashion town (part)	494	100	20.2	46	31.1	37	33.0	16	26.2	21	14.9	12	48.0
Okarche town (part)	899	33	3.7	12	4.7	10	5.0	4	3.4	7	2.7	5	25.0
Piedmont city (part)	-	-	(X)	-	(X)	-	(X)	-	(X)	-	(X)	-	(X)
Kiowa County	9 864	1 902	19.3	551	23.3	387	21.8	295	15.7	423	15.0	140	56.5
Hobart CCD	4 192	782	18.7	219	20.7	162	21.4	104	13.8	171	14.8	66	60.6
Hobart city	3 745	750	20.0	214	23.2	157	24.0	104	15.2	167	16.4	66	60.6
Lone Wolf CCD	1 094	163	14.9	42	18.3	36	21.1	30	15.2	35	10.4	15	62.5
Lone Wolf town	472	97	20.6	31	24.2	25	24.8	13	15.9	21	15.4	13	65.0
Mountain View CCD	1 822	312	17.1	73	17.6	42	13.0	83	21.0	77	14.2	19	51.4
Gotebo town	279	40	14.3	4	7.4	4	8.0	12	21.1	7	8.2	2	40.0
Mountain View town	859	174	20.3	27	14.8	18	12.9	58	26.9	50	19.1	12	57.1
Roosevelt CCD	607	108	17.8	31	30.7	23	27.7	23	16.8	21	11.2	-	-
Cooperton town	28	10	35.7	6	60.0	4	50.0	2	22.2	2	28.6	-	(X)
Roosevelt town	270	58	21.5	4	10.5	2	7.1	21	25.9	12	15.6	-	-
Snyder CCD	2 149	537	25.0	186	33.2	124	28.1	55	14.1	119	19.9	40	53.3
Mountain Park town	375	137	36.5	59	54.6	50	58.8	16	22.9	30	29.4	4	40.0
Snyder city	1 452	368	25.3	124	30.6	74	23.6	37	17.0	85	21.5	36	57.1
Latimer County	10 021	2 275	22.7	821	30.7	531	27.0	244	16.4	549	19.0	191	54.6
Red Oak CCD	2 176	477	21.9	168	30.1	113	27.4	48	14.5	121	18.9	42	67.7
Fanshawe town (part)	-	-	(X)	-	(X)	-	(X)	-	(X)	-	(X)	-	(X)
Red Oak town	605	154	25.5	64	37.9	51	39.2	16	15.1	38	22.8	17	89.5
South Latimer CCD	2 505	459	18.3	139	23.3	95	21.0	72	17.1	102	13.5	31	54.4
Wilburton CCD	5 340	1 339	25.1	514	33.8	323	29.3	124	16.8	326	21.7	118	51.1
Wilburton city	2 512	625	24.9	220	31.8	133	27.3	74	18.0	139	20.5	36	31.0

Table 15. **Poverty Status in 1999: 2000**—Con.

[Data based on a sample (except Tables 65-68). For information on confidentiality protection, coverage, sampling error, and nonsampling error, see Appendix G.
For location of definitions, see "How to Use This Census Report"]

State County County Subdivision Place	Population for whom poverty status is determined									Families with income in 1999 below poverty level			
		Income in 1999 below poverty level								All families		Families with female householder, no husband present, with related children under 18 years	
		All ages		Related children				Population 65 years and over					
				Under 18 years		5 to 17 years							
	Total	Number	Percent	Number	Percent	Number	Percent	Number	Percent	Number	Percent	Number	Percent
Le Flore County	46 443	8 857	19.1	2 948	24.1	2 101	23.4	1 011	16.5	2 044	15.4	635	47.9
Arkoma CCD	2 185	425	19.5	137	25.6	85	21.3	55	17.7	105	16.6	41	56.2
Arkoma town	2 117	425	20.1	137	26.8	85	22.3	55	18.0	105	17.0	41	56.2
Pocola town (part)	61	-	-	-	-	-	-	-	-	-	-	-	(X)
Cameron CCD	3 527	383	10.9	127	12.6	85	11.3	43	10.8	89	8.7	19	25.0
Cameron town	322	63	19.6	27	32.9	26	35.1	4	10.5	14	14.7	6	31.6
Howe town (part)	9	-	-	-	(X)	-	(X)	-	-	-	-	-	(X)
Pocola town (part)	-	-	(X)	-	(X)	-	(X)	-	(X)	-	(X)	-	(X)
Poteau city (part)	46	9	19.6	5	38.5	5	71.4	-	-	2	15.4	-	(X)
Rock Island town (part)	312	30	9.6	7	7.5	2	3.6	2	8.0	7	7.5	-	-
Heavener CCD	7 664	1 611	21.0	499	24.7	340	23.2	129	14.0	360	16.9	89	53.3
Heavener city	3 120	822	26.3	266	32.7	184	31.8	50	12.5	190	23.6	53	57.0
Howe town (part)	704	187	26.6	63	29.4	37	26.2	21	32.3	34	19.7	20	60.6
Poteau city (part)	-	-	(X)	-	(X)	-	(X)	-	(X)	-	(X)	-	(X)
Panama-Bokoshe CCD	5 192	1 044	20.1	352	25.3	253	24.4	121	18.2	217	14.5	64	53.8
Bokoshe town	444	124	27.9	46	42.2	29	34.9	13	18.6	22	18.2	9	52.9
Panama town	1 328	323	24.3	116	30.8	82	29.9	34	18.8	68	19.2	30	56.6
Poteau city (part)	47	-	-	-	-	-	-	-	-	-	-	-	(X)
Shady Point town	844	201	23.8	77	30.2	57	30.5	22	22.4	45	19.7	6	60.0
Pocola CCD	4 359	671	15.4	244	20.5	186	20.7	96	21.4	163	12.4	57	39.3
Pocola town (part)	3 882	606	15.6	225	20.9	172	21.0	90	22.6	145	12.7	51	38.3
Rock Island town (part)	417	54	12.9	15	15.6	13	18.8	6	13.3	15	9.7	6	50.0
Poteau CCD	7 894	1 672	21.2	582	29.0	413	29.4	149	12.8	410	18.6	141	46.2
Poteau city (part)	7 222	1 611	22.3	577	31.9	408	33.4	149	13.3	391	19.5	134	50.2
South Le Flore CCD	615	122	19.8	49	32.0	39	33.3	11	10.2	27	14.5	8	40.0
Spiro CCD	7 876	1 395	17.7	437	21.5	322	21.4	212	21.5	332	14.5	111	46.3
Cowlington town	125	12	9.6	-	-	-	-	2	8.7	2	6.3	-	(X)
Fort Coffee town	447	137	30.6	38	36.9	25	29.8	15	50.0	32	25.6	5	35.7
Pocola town (part)	-	-	(X)	-	(X)	-	(X)	-	(X)	-	(X)	-	(X)
Poteau city (part)	-	-	(X)	-	(X)	-	(X)	-	(X)	-	(X)	-	(X)
Spiro town	2 222	651	29.3	263	41.8	202	44.0	70	29.9	141	23.2	74	62.7
Talihina CCD	2 597	596	22.9	198	29.2	134	26.2	80	18.4	131	18.1	33	44.6
Talihina town (part)	917	222	24.2	93	34.3	72	35.3	18	11.3	40	18.1	21	44.7
Wister CCD	4 534	938	20.7	323	26.8	244	27.0	115	16.9	210	16.3	72	66.7
Fanshawe town (part)	408	119	29.2	36	34.6	31	36.9	12	16.2	30	26.3	3	37.5
Le Flore town	158	47	29.7	14	43.8	6	27.3	3	10.3	9	18.8	2	33.3
Poteau city (part)	22	2	9.1	-	-	-	(X)	2	50.0	-	-	-	(X)
Talihina town (part)	222	111	50.0	56	71.8	45	71.4	10	18.5	24	49.0	14	93.3
Wister town	990	192	19.4	66	26.3	44	27.0	41	19.1	43	15.5	20	71.4
Lincoln County	31 675	4 591	14.5	1 525	17.9	1 057	16.3	522	12.1	1 022	11.1	247	34.4
Chandler CCD	7 457	1 102	14.8	386	19.4	253	17.2	118	11.2	251	11.4	77	38.5
Chandler city (part)	2 672	447	16.7	144	20.3	103	21.4	77	15.4	92	12.1	39	36.4
Davenport town	866	207	23.9	81	34.6	45	29.6	19	13.5	51	19.5	12	52.2
Kendrick town	138	29	21.0	15	42.9	7	36.8	-	-	5	14.7	-	-
Sparks town	126	32	25.4	15	40.5	11	40.7	2	7.4	8	22.9	2	22.2
Meeker CCD	7 155	933	13.0	304	15.6	206	13.9	128	15.6	215	10.2	51	34.2
Meeker town	951	182	19.1	78	28.1	57	26.6	11	6.8	43	16.1	18	39.1
Northeast Lincoln CCD	4 733	819	17.3	294	23.3	204	21.1	95	12.4	180	13.5	28	26.2
Stroud city (part)	2 724	479	17.6	177	24.6	113	21.8	73	14.8	93	12.3	23	26.7
Northwest Lincoln CCD	3 786	599	15.8	193	18.1	139	17.6	46	9.8	143	13.1	29	40.3
Agra town	343	93	27.1	39	36.4	28	41.2	7	12.3	20	20.6	2	100.0
Carney town	652	128	19.6	44	23.7	28	21.4	8	11.9	30	16.1	10	31.3
Chandler city (part)	5	-	-	-	(X)	-	(X)	-	(X)	-	-	-	(X)
Tryon town	467	66	14.1	19	15.4	13	15.3	6	10.5	16	12.8	3	30.0
Prague CCD	4 492	597	13.3	125	11.2	102	11.5	86	12.1	120	9.4	23	28.0
Prague city	2 032	346	17.0	82	17.4	62	17.8	56	15.9	62	11.3	18	34.0
Wellston CCD	4 052	541	13.4	223	19.4	153	17.6	49	10.4	113	9.6	39	36.4
Chandler city (part)	6	-	-	-	(X)	-	(X)	-	(X)	-	-	-	(X)
Fallis town	29	2	6.9	-	-	-	-	2	50.0	-	-	-	(X)
Warwick town	216	19	8.8	10	18.9	8	18.6	2	6.5	3	4.6	-	-
Wellston town	826	113	13.7	44	18.0	21	12.1	18	16.7	29	12.2	13	31.0
Logan County	32 421	4 170	12.9	1 258	15.0	950	14.9	516	13.0	784	8.7	264	36.7
Crescent CCD	3 242	419	12.9	129	16.3	91	15.2	54	9.0	100	10.4	25	31.3
Cimarron City town (part)	119	17	14.3	10	31.3	10	31.3	2	14.3	3	10.3	3	100.0
Crescent city	1 315	221	16.8	70	21.4	51	21.9	29	9.8	51	13.2	13	28.3
Guthrie city (part)	-	-	(X)	-	(X)	-	(X)	-	(X)	-	(X)	-	(X)
East Logan CCD	2 761	490	17.7	160	21.4	126	21.1	47	14.6	104	13.9	32	42.7
Coyle town	330	79	23.9	28	32.9	28	36.4	10	24.4	15	16.3	3	42.9
Langston town	400	135	33.8	24	26.1	22	28.2	20	40.0	20	23.5	11	30.6
Meridian town	54	14	25.9	1	5.6	-	-	2	16.7	4	28.6	-	-
Guthrie CCD	25 196	3 105	12.3	938	14.4	707	14.3	381	13.4	538	7.7	203	36.6
Cashion town (part)	145	-	-	-	-	-	-	-	-	-	-	-	(X)
Cedar Valley city	64	-	-	-	-	-	-	-	-	-	-	-	-
Cimarron City town (part)	-	-	(X)	-	(X)	-	(X)	-	(X)	-	(X)	-	(X)
Guthrie city (part)	9 991	1 727	17.3	441	18.1	336	18.9	290	18.4	244	9.8	127	39.4
North Logan CCD	1 222	156	12.8	31	10.5	26	11.8	34	15.9	42	12.1	4	36.4
Marshall town	247	47	19.0	7	14.0	4	10.5	13	23.2	14	19.4	-	(X)
Mulhall town	253	39	15.4	8	11.6	8	15.1	6	18.8	10	14.1	2	50.0
Orlando town	202	36	17.8	8	15.4	6	15.4	4	14.3	9	18.0	2	50.0
Love County	8 714	1 029	11.8	321	14.4	227	13.2	188	13.8	227	8.8	55	25.6
East Love CCD	6 862	869	12.7	290	15.7	199	14.1	150	15.5	185	9.4	53	29.0
Marietta city	2 309	386	16.7	147	22.0	106	20.8	67	17.4	85	13.7	34	29.1
Thackerville town	467	63	13.5	14	10.9	8	8.3	8	22.2	9	7.7	3	42.9
West Love CCD	1 852	160	8.6	31	8.0	28	9.1	38	9.5	42	6.9	2	6.3
Leon town	72	8	11.1	-	-	-	-	-	-	3	12.5	-	(X)

Table 15. **Poverty Status in 1999: 2000**—Con.

[Data based on a sample (except Tables 65-68). For information on confidentiality protection, coverage, sampling error, and nonsampling error, see Appendix G.
For location of definitions, see "How to Use This Census Report"]

State County County Subdivision Place	Population for whom poverty status is determined									Families with income in 1999 below poverty level			
		Income in 1999 below poverty level								All families		Families with female householder, no husband present, with related children under 18 years	
		All ages		Related children				Population 65 years and over					
				Under 18 years		5 to 17 years							
	Total	Number	Percent	Number	Percent	Number	Percent	Number	Percent	Number	Percent	Number	Percent
McClain County	27 465	2 886	10.5	976	13.4	673	12.3	278	8.8	670	8.3	173	27.2
Blanchard CCD	11 405	738	6.5	223	7.3	129	5.5	98	9.1	178	5.2	64	25.9
Blanchard city (part)	2 721	280	10.3	86	11.6	48	8.8	44	11.9	64	7.9	22	32.4
Cole town (part)	394	35	8.9	13	12.9	8	9.6	3	8.6	14	11.5	4	66.7
Dibble town (part)	249	32	12.9	8	12.3	8	14.0	3	10.0	11	13.8	6	60.0
Newcastle city (part)	4 791	182	3.8	46	3.9	25	2.7	29	6.8	49	3.3	14	12.1
East McClain CCD	1 240	286	23.1	114	36.5	78	34.5	26	12.9	60	16.4	17	56.7
Byars town	258	61	23.6	19	31.7	13	28.3	5	10.4	16	21.3	8	100.0
Rosedale town	60	32	53.3	17	77.3	14	100.0	-	-	8	53.3	6	66.7
Purcell CCD	14 820	1 862	12.6	639	16.5	466	16.0	154	8.2	432	10.1	92	25.6
Cole town (part)	108	15	13.9	5	12.8	5	13.5	2	25.0	2	5.7	-	(X)
Dibble town (part)	69	-	-	-	-	-	-	-	-	-	-	-	(X)
Goldsby town	1 206	96	8.0	16	5.1	4	1.8	10	8.3	25	6.7	2	5.7
Newcastle city (part)	502	73	14.5	38	22.6	15	11.5	-	-	14	9.4	-	(X)
Purcell city (part)	5 388	775	14.4	267	19.9	217	22.2	57	7.5	192	12.5	47	22.3
Washington town	562	100	17.8	40	23.0	29	24.6	12	18.8	20	13.1	3	42.9
Wayne town	730	180	24.7	75	35.4	52	35.9	18	16.4	35	18.1	17	54.8
McCurtain County	33 786	8 355	24.7	3 050	32.4	2 037	29.8	942	21.2	2 037	21.0	761	55.2
Broken Bow CCD	11 710	3 171	27.1	1 188	35.9	798	33.6	328	22.1	775	23.2	288	59.5
Broken Bow city	4 102	1 594	38.9	696	52.2	414	46.1	111	22.7	397	34.8	205	68.6
Idabel city (part)	-	-	(X)	-	(X)	-	(X)	-	(X)	-	(X)	-	(X)
Idabel CCD	9 605	2 567	26.7	1 012	37.6	650	34.2	236	18.1	648	23.9	309	57.1
Garvin town	150	15	10.0	7	16.3	6	17.6	3	27.3	3	8.3	3	100.0
Idabel city (part)	6 673	2 090	31.3	835	42.5	528	38.7	172	18.4	526	28.7	254	55.2
North McCurtain CCD	2 997	785	26.2	256	31.4	180	29.4	111	26.4	190	21.9	38	44.2
Smithville town	110	69	62.7	31	93.9	20	90.9	6	24.0	14	48.3	5	100.0
Southeast McCurtain CCD	2 972	729	24.5	256	31.5	183	28.9	78	18.5	169	19.9	64	61.0
Haworth town	361	155	42.9	54	47.8	33	47.8	8	17.0	38	35.8	10	58.8
Valliant CCD	4 548	796	17.5	232	19.0	168	18.4	155	27.1	179	13.4	39	40.2
Millerton town	345	92	26.7	24	24.0	13	27.7	10	29.4	21	21.6	5	45.5
Valliant town	714	226	31.7	80	35.2	48	27.1	33	28.2	43	24.3	16	43.2
Wright City CCD	1 954	307	15.7	106	19.1	58	14.2	34	14.2	76	13.2	23	35.4
Wright City town	867	170	19.6	71	24.7	41	18.5	21	22.6	42	18.2	16	45.7
McIntosh County	19 026	3 459	18.2	1 052	24.8	737	22.8	530	13.3	771	13.5	245	49.0
Checotah CCD	11 035	1 700	15.4	430	17.4	281	15.1	258	11.1	401	11.8	115	42.6
Checotah city	3 324	678	20.4	210	23.4	122	19.4	52	7.6	152	16.1	77	50.3
Duchess Landing CDP	40	6	15.0	-	-	-	(X)	-	(X)	-	-	-	(X)
Eufaula city (part)	-	-	(X)	-	(X)	-	(X)	-	(X)	-	(X)	-	(X)
Rentiesville town	82	20	24.4	6	24.0	4	17.4	3	23.1	7	26.9	2	33.3
Shady Grove CDP	185	10	5.4	-	-	-	-	-	-	7	11.5	-	(X)
Texanna CDP	2 341	340	14.5	62	13.6	46	13.0	79	13.9	87	11.4	21	35.6
Eufaula CCD	5 041	1 140	22.6	414	38.0	325	38.0	182	16.5	237	16.5	102	61.4
Eufaula city (part)	2 440	673	27.6	231	45.4	168	44.1	111	17.8	135	20.9	73	63.5
Stidham town	56	6	10.7	-	-	-	-	2	100.0	2	25.0	-	(X)
Hanna CCD	968	227	23.5	97	39.0	72	37.5	28	18.4	40	14.9	8	32.0
Hanna town	142	48	33.8	30	40.5	23	40.4	5	62.5	7	24.1	-	-
Hitchita-Pierce CCD	1 982	392	19.8	111	25.6	59	18.0	62	15.0	93	15.1	20	51.3
Eufaula city (part)	-	-	(X)	-	(X)	-	(X)	-	(X)	-	(X)	-	(X)
Hitchita town	106	24	22.6	7	38.9	5	50.0	4	12.1	5	14.3	-	(X)
Major County	7 408	891	12.0	275	15.1	162	11.6	125	9.3	208	9.3	57	41.6
East Major CCD	2 876	375	13.0	130	18.3	94	17.2	57	11.5	95	10.7	17	47.2
Ames town	218	50	22.9	23	46.9	13	38.2	6	14.0	14	19.7	4	66.7
Cleo Springs town	337	47	13.9	2	2.8	1	1.8	11	20.8	13	14.1	2	100.0
Meno town	177	3	1.7	-	-	-	-	3	7.0	-	-	-	(X)
Ringwood city	444	98	22.1	41	30.4	30	33.3	11	16.4	24	19.2	8	80.0
Fairview CCD	4 532	516	11.4	145	13.0	68	8.0	68	8.0	113	8.5	40	39.6
Fairview city	2 611	285	10.9	102	16.5	45	10.1	33	6.4	67	8.5	36	43.4
Marshall County	12 888	2 310	17.9	728	24.1	489	22.4	373	15.3	514	13.5	152	44.7
North Marshall CCD	7 041	1 372	19.5	502	27.4	334	26.0	209	17.2	282	14.2	105	49.5
Kingston town (part)	-	-	(X)	-	(X)	-	(X)	-	(X)	-	(X)	-	(X)
Madill city	3 174	828	26.1	325	36.2	214	35.2	119	19.7	159	19.2	69	51.9
Oakland town	646	173	26.8	67	35.1	48	34.8	14	27.5	36	21.3	7	31.8
South Marshall CCD	5 847	938	16.0	226	19.0	155	17.3	164	13.5	232	12.7	47	36.7
Kingston town (part)	1 344	306	22.8	81	22.6	48	17.8	52	26.0	71	18.1	17	34.0
Woodville town	61	29	47.5	7	36.8	4	28.6	4	57.1	9	52.9	2	33.3
Mayes County	37 777	5 387	14.3	1 879	18.9	1 272	17.2	586	10.9	1 215	11.2	357	40.7
Adair CCD	5 834	428	7.3	129	8.7	72	6.4	59	7.6	114	6.5	32	38.1
Adair town	705	87	12.3	45	22.2	38	22.5	2	2.8	22	10.5	9	36.0
East Mayes CCD	7 697	1 488	19.3	515	26.8	359	25.6	181	14.4	339	15.3	102	48.8
Disney town	218	54	24.8	7	20.6	5	17.9	13	21.3	12	21.4	1	16.7
Grand Lake Towne town	76	-	-	-	-	-	-	-	-	-	-	-	(X)
Hoot Owl town	-	-	(X)	-	(X)	-	(X)	-	(X)	-	(X)	-	(X)
Langley town	648	190	29.3	77	49.0	60	58.8	27	20.5	42	22.7	12	66.7
Pensacola town	60	19	31.7	9	75.0	7	70.0	-	-	2	14.3	-	(X)
Pump Back CDP (part)	124	16	12.9	-	-	-	-	4	10.3	7	14.6	-	(X)
Salina town	1 386	283	20.4	92	24.7	60	23.2	49	27.5	59	16.2	24	51.1
Spavinaw town	534	148	27.7	60	38.2	37	35.6	12	13.8	43	28.7	12	41.4
Strang town	80	15	18.8	-	-	-	-	4	30.8	4	16.7	-	(X)
Wickliffe CDP	125	16	12.8	8	17.0	-	-	-	-	8	19.5	-	(X)
Locust Grove CCD	7 423	1 159	15.6	360	18.1	223	15.6	155	16.9	254	12.1	63	38.2
Ballou CDP	140	-	-	-	-	-	-	-	-	-	-	-	(X)
Cedar Crest CDP	200	60	30.0	10	27.8	-	-	9	47.4	9	24.3	9	100.0
Iron Post CDP	136	-	-	-	-	-	-	-	(X)	-	-	-	(X)
Locust Grove town	1 294	297	23.0	120	28.8	79	29.3	30	19.5	74	22.1	26	39.4

Table 15. **Poverty Status in 1999: 2000**—Con.

[Data based on a sample (except Tables 65-68). For information on confidentiality protection, coverage, sampling error, and nonsampling error, see Appendix G.
For location of definitions, see "How to Use This Census Report"]

State County County Subdivision Place	Population for whom poverty status is determined									Families with income in 1999 below poverty level			
		Income in 1999 below poverty level								All families		Families with female householder, no husband present, with related children under 18 years	
		All ages		Related children				Population 65 years and over					
				Under 18 years		5 to 17 years							
	Total	Number	Percent	Number	Percent	Number	Percent	Number	Percent	Number	Percent	Number	Percent
Mayes County—Con.													
Locust Grove CCD—Con.													
Murphy CDP	189	42	22.2	10	22.7	10	58.8	8	26.7	7	13.5	7	53.8
Pump Back CDP (part)	57	57	100.0	31	100.0	31	100.0	-	(X)	15	100.0	-	(X)
Sams Corner CDP	148	28	18.9	20	41.7	7	20.0	-	-	8	20.5	8	100.0
Snake Creek CDP	236	-	-	-	-	-	-	-	-	-	-	-	(X)
Pryor Creek CCD	16 823	2 312	13.7	875	19.2	618	18.1	191	7.9	508	10.7	160	38.1
Chouteau town	1 922	285	14.8	100	19.9	67	17.9	34	11.7	70	12.2	26	40.6
Mazie CDP	86	32	37.2	8	53.3	8	53.3	-	-	10	41.7	-	(X)
Pin Oak Acres CDP	373	55	14.7	27	22.7	27	30.0	8	44.4	8	9.4	4	100.0
Pryor Creek city	8 310	1 131	13.6	426	19.9	296	18.7	94	6.4	250	10.8	75	31.4
Sportsmen Acres town	196	9	4.6	5	7.1	5	8.5	-	-	2	3.6	-	-
Sportsmen Acres Community CDP	-	-	(X)	-	(X)	-	(X)	-	(X)	-	(X)	-	(X)
Murray County	12 287	1 730	14.1	497	16.9	318	14.8	313	15.1	403	11.1	83	27.6
East Murray CCD	7 334	1 028	14.0	286	16.9	178	14.8	194	15.3	225	10.3	52	25.7
Hickory town	87	40	46.0	17	65.4	6	46.2	-	-	9	39.1	-	-
Sulphur city	4 542	557	12.3	186	17.5	129	17.0	112	13.5	102	7.9	46	27.4
West Murray CCD	4 953	702	14.2	211	16.9	140	14.9	119	14.7	178	12.3	31	31.3
Davis city (part)	2 559	363	14.2	104	14.9	82	15.0	52	12.5	93	13.0	25	34.2
Dougherty town	234	47	20.1	13	26.5	9	22.5	15	30.6	7	13.2	2	100.0
Muskogee County	66 136	11 846	17.9	4 174	24.0	2 650	21.0	1 482	14.7	2 620	14.1	1 102	44.8
Boynton CCD	985	213	21.6	86	28.9	66	31.0	30	15.3	43	15.8	22	51.2
Boynton town	302	77	25.5	29	29.6	14	23.3	6	13.0	17	22.4	12	57.1
Council Hill town	163	49	30.1	24	47.1	24	64.9	13	35.1	9	20.5	-	-
Haskell CCD	3 261	599	18.4	212	22.9	152	21.8	82	17.7	139	14.7	49	46.7
Haskell town	1 730	377	21.8	130	28.4	94	27.7	61	19.2	88	17.8	28	52.8
Muskogee CCD	52 129	9 142	17.5	3 216	23.7	2 009	20.6	1 138	14.1	1 966	13.6	923	44.8
Braggs town	325	103	31.7	45	50.0	20	40.0	4	8.9	24	23.5	11	73.3
Fort Gibson town (part)	3 929	649	16.5	265	22.3	185	21.0	90	23.9	157	14.3	66	53.7
Muskogee city (part)	36 974	7 102	19.2	2 463	26.0	1 478	22.1	908	14.3	1 469	14.7	770	44.7
River Bottom CDP	272	21	7.7	7	12.3	3	7.5	-	-	6	6.9	-	-
Sand Hills CDP	364	49	13.5	11	14.3	11	18.0	10	25.0	12	11.3	2	33.3
Sour John CDP	67	9	13.4	2	10.0	2	14.3	-	-	3	15.0	1	100.0
Taft town	353	119	33.7	48	44.4	35	43.2	13	18.8	23	23.0	8	47.1
Muskogee Southwest CCD	3 651	449	12.3	157	15.1	111	13.7	44	10.2	113	10.7	23	32.4
Muskogee city (part)	84	-	-	-	-	-	-	-	(X)	-	-	-	-
Oktaha town	314	60	19.1	26	24.1	20	27.4	-	-	17	18.5	3	21.4
Summit town	200	95	47.5	45	65.2	32	71.1	3	10.0	20	34.5	2	100.0
Wainwright town	188	59	31.4	21	42.0	17	40.5	-	-	14	27.5	7	100.0
Porum CCD	2 416	705	29.2	229	35.7	152	32.0	96	27.1	178	25.4	20	31.7
Porum town	746	308	41.3	122	51.0	89	51.1	36	33.0	72	35.3	14	48.3
Simms CDP	291	63	21.6	21	22.8	15	21.4	8	22.2	17	19.5	-	-
Warner CCD	2 125	442	20.8	174	33.3	109	30.0	60	17.6	104	16.8	39	54.2
Warner town	1 244	315	25.3	135	42.1	89	41.6	38	19.2	69	20.0	26	59.1
Webbers Falls CCD	1 569	296	18.9	100	25.4	51	18.0	32	13.4	77	16.4	26	57.8
Webbers Falls town	770	202	26.2	85	40.9	39	27.1	20	14.9	48	22.0	21	58.3
Noble County	11 108	1 423	12.8	469	16.4	316	14.6	176	11.0	312	9.6	81	38.2
Billings CCD	682	79	11.6	40	18.7	28	17.1	7	9.0	18	9.8	9	47.4
Billings town	454	48	10.6	26	16.7	18	15.4	5	10.9	11	9.6	9	52.9
East Noble CCD	2 880	510	17.7	210	24.8	157	24.2	36	12.5	115	14.5	41	57.7
Marland town	298	113	37.9	62	49.6	41	40.2	3	27.3	22	31.0	14	77.8
Morrison town	656	99	15.1	35	17.6	30	19.9	2	3.7	25	13.5	13	44.8
Red Rock town	277	96	34.7	39	45.3	25	48.1	11	30.6	21	30.4	4	44.4
Perry CCD	7 546	834	11.1	219	12.2	131	9.7	133	10.8	179	7.9	31	25.4
Perry city	5 034	707	14.0	198	16.2	117	12.6	94	11.0	151	10.4	31	27.2
Nowata County	10 331	1 454	14.1	481	18.0	344	17.2	197	11.3	268	9.0	84	39.4
Alluwe CCD	806	57	7.1	11	5.2	7	4.8	8	9.4	12	5.2	2	20.0
New Alluwe town	117	10	8.5	3	7.9	3	10.0	-	-	2	6.7	-	-
Lenapah-Delaware CCD	1 678	238	14.2	90	19.5	61	18.2	33	14.1	46	9.4	12	29.3
Delaware town	464	86	18.5	29	20.7	16	19.0	15	22.7	12	9.7	4	28.6
Lenapah town	284	49	17.3	15	18.5	8	12.7	9	22.0	11	14.5	5	45.5
Nowata CCD	5 677	937	16.5	293	20.7	222	20.6	134	12.0	157	9.8	54	45.4
Nowata city	3 861	743	19.2	244	24.0	188	24.9	89	11.5	119	11.6	36	42.9
South Coffeyville-Wann CCD	2 170	222	10.2	87	14.7	54	12.1	22	6.9	53	8.3	16	37.2
South Coffeyville town	806	101	12.5	42	19.4	26	16.0	17	13.5	21	8.7	6	24.0
Wann town	118	11	9.3	-	-	-	-	3	15.0	3	9.7	-	-
Okfuskee County	10 897	2 508	23.0	842	29.6	605	28.7	308	17.5	518	17.3	164	53.4
Boley CCD	900	282	31.3	97	40.6	64	34.6	25	15.4	39	20.9	22	59.5
Boley town	443	178	40.2	47	48.5	31	43.7	12	20.3	19	25.0	13	61.9
Okemah CCD	6 146	1 378	22.4	484	29.7	364	30.1	170	16.9	311	18.1	100	51.8
Bearden town	114	34	29.8	14	46.7	10	41.7	3	13.6	9	24.3	-	(X)
Castle town	115	19	16.5	5	14.7	5	21.7	4	18.2	4	13.8	-	-
Okemah city	2 853	723	25.3	296	38.6	221	40.6	89	16.6	145	19.5	83	58.0
Weleetka town (part)	-	-	(X)	-	(X)	-	(X)	-	(X)	-	(X)	-	(X)
Paden CCD	1 529	228	14.9	55	15.2	26	10.2	39	17.2	44	9.6	9	47.4
Paden town	444	40	9.0	13	10.2	5	5.4	9	12.7	9	7.1	2	25.0
Weleetka CCD	2 322	620	26.7	206	33.9	151	32.8	74	20.1	124	19.9	33	56.9
Clearview town	54	22	40.7	9	52.9	9	60.0	7	58.3	2	20.0	-	-
Weleetka town (part)	951	265	27.9	79	32.2	65	35.7	32	18.7	52	22.3	18	56.3
Oklahoma County	643 433	98 145	15.3	35 650	21.7	23 851	20.3	6 595	8.6	20 068	11.7	10 067	39.2
Oklahoma City CCD	643 433	98 145	15.3	35 650	21.7	23 851	20.3	6 595	8.6	20 068	11.7	10 067	39.2
Arcadia town	265	79	29.8	11	26.8	8	22.9	9	20.5	7	10.9	5	71.4
Bethany city	19 144	1 723	9.0	592	12.7	424	12.6	120	3.9	370	6.9	191	28.2

Table 15. **Poverty Status in 1999: 2000**—Con.

[Data based on a sample (except Tables 65-68). For information on confidentiality protection, coverage, sampling error, and nonsampling error, see Appendix G.
For location of definitions, see "How to Use This Census Report"]

State County County Subdivision Place	Population for whom poverty status is determined									Families with income in 1999 below poverty level			
		Income in 1999 below poverty level								All families		Families with female householder, no husband present, with related children under 18 years	
		All ages		Related children				Population 65 years and over					
				Under 18 years		5 to 17 years							
	Total	Number	Percent	Number	Percent	Number	Percent	Number	Percent	Number	Percent	Number	Percent
Oklahoma County—Con.													
Oklahoma City CCD—Con.													
Choctaw city	9 254	545	5.9	211	9.0	117	6.4	59	6.1	105	3.7	49	18.5
Del City city	21 948	2 921	13.3	1 183	20.8	790	19.8	227	7.2	650	10.5	344	32.7
Edmond city	66 814	4 818	7.2	1 150	6.2	718	5.2	298	5.3	843	4.4	387	22.8
Forest Park town	1 077	55	5.1	21	9.1	21	10.4	14	6.8	15	4.7	4	16.7
Harrah city	4 617	325	7.0	98	7.5	75	7.4	69	12.7	71	5.4	29	19.5
Jones town	2 323	316	13.6	105	16.6	80	15.9	38	13.4	64	9.5	11	15.5
Lake Aluma town	90	-	-	-	-	-	-	-	-	-	-	-	(X)
Luther town	648	33	5.1	1	0.5	1	0.7	7	8.9	8	4.4	-	-
Midwest City city	53 534	7 456	13.9	3 100	22.1	2 154	21.1	505	7.4	1 668	11.2	977	35.1
Nichols Hills city	4 010	180	4.5	16	1.7	16	2.1	7	0.9	32	2.8	-	-
Nicoma Park city	2 401	255	10.6	82	14.3	70	16.1	22	6.1	46	7.0	20	37.0
Oklahoma City city (part)	419 922	75 534	18.0	27 707	26.1	18 371	24.6	4 863	9.7	15 352	14.1	7 717	43.4
Smith Village town	39	13	33.3	-	-	-	-	2	100.0	2	22.2	-	(X)
Spencer city	3 673	700	19.1	300	33.3	229	35.4	68	11.2	153	15.0	40	42.1
The Village city	10 118	1 017	10.1	269	13.3	196	15.0	133	7.9	196	7.2	62	23.4
Valley Brook town	814	205	25.2	79	31.9	62	33.9	13	19.7	40	20.3	15	48.4
Warr Acres city	9 631	970	10.1	397	17.0	244	14.7	67	5.1	191	7.0	122	33.8
Woodlawn Park town	162	9	5.6	-	-	-	-	5	8.3	3	6.0	-	(X)
Okmulgee County	38 543	7 292	18.9	2 594	24.9	1 811	23.1	900	15.5	1 607	14.9	639	47.8
Beggs CCD	6 425	870	13.5	268	14.4	163	11.6	124	19.7	195	10.8	57	36.1
Beggs city (part)	1 231	226	18.4	83	20.1	53	16.5	49	27.4	54	17.1	21	42.0
Liberty town (part)	99	7	7.1	3	10.7	2	9.5	-	-	3	11.5	1	25.0
Winchester town	412	43	10.4	2	2.0	2	2.4	10	21.7	4	4.0	2	22.2
Henryetta CCD	11 186	2 091	18.7	707	24.2	536	24.0	314	16.4	484	15.2	128	36.4
Dewar town	900	137	15.2	55	22.6	42	23.2	16	17.4	30	11.5	4	19.0
Grayson town	148	33	22.3	4	9.5	2	7.7	13	43.3	5	13.2	2	33.3
Henryetta city	5 926	1 352	22.8	459	29.8	343	30.3	214	17.8	327	19.9	82	37.3
Hoffman town	136	50	36.8	14	36.8	9	31.0	3	23.1	11	28.9	3	25.0
Schulter town	603	96	15.9	24	13.9	22	15.8	16	23.2	14	8.6	3	17.6
Morris CCD	3 302	554	16.8	231	23.6	184	23.4	50	12.6	124	13.2	49	47.1
Morris city (part)	1 291	197	15.3	85	22.0	65	20.1	16	9.1	41	11.2	22	43.1
Okmulgee CCD	17 630	3 777	21.4	1 388	29.8	928	27.2	412	14.4	804	16.6	405	56.0
Beggs city (part)	24	5	20.8	-	(X)	-	(X)	5	100.0	-	-	-	(X)
Morris city (part)	-	-	(X)	-	(X)	-	(X)	-	(X)	-	(X)	-	(X)
Okmulgee city	12 335	2 972	24.1	1 088	33.0	698	30.0	283	14.1	647	19.6	370	58.5
Osage County	42 735	5 651	13.2	1 984	17.3	1 406	16.0	673	12.1	1 272	10.3	441	36.6
Barnsdall CCD	3 174	387	12.2	130	15.0	83	13.2	67	17.0	76	8.5	27	44.3
Avant town	390	93	23.8	41	38.7	24	33.3	3	10.0	17	15.9	6	75.0
Barnsdall city	1 259	139	11.0	29	9.1	20	9.1	33	15.9	28	8.0	12	32.4
Skiatook town (part)	-	-	(X)	-	(X)	-	(X)	-	(X)	-	(X)	-	(X)
Fairfax CCD	2 254	501	22.2	175	29.9	109	23.7	101	22.8	118	18.2	42	42.4
Burbank town (part)	-	-	(X)	-	(X)	-	(X)	-	(X)	-	(X)	-	(X)
Fairfax town	1 493	418	28.0	158	38.8	92	30.6	68	21.7	97	23.9	42	46.7
Hominy CCD	4 967	982	19.8	398	29.6	292	29.1	56	7.9	224	16.3	95	46.6
Hominy city	2 516	570	22.7	257	33.8	190	32.8	41	10.1	127	19.0	57	42.9
Osage town	202	44	21.8	14	23.3	5	16.7	2	10.0	12	23.5	8	100.0
Skiatook town (part)	-	-	(X)	-	(X)	-	(X)	-	(X)	-	(X)	-	(X)
Wynona town	542	78	14.4	29	25.7	14	17.7	6	6.5	16	9.6	10	52.6
McCord-Braden CCD	2 962	305	10.3	93	12.3	69	11.4	31	8.9	62	7.0	7	23.3
McCord CDP	1 704	185	10.9	58	13.8	48	14.1	19	8.1	40	7.9	6	30.0
Ponca City city (part)	-	-	(X)	-	(X)	-	(X)	-	(X)	-	(X)	-	(X)
Northwest Osage CCD	1 583	249	15.7	95	26.2	67	23.8	32	10.1	59	11.9	20	43.5
Burbank town (part)	133	32	24.1	17	42.5	13	40.6	2	8.0	6	17.1	3	100.0
Foraker town	14	-	-	-	-	-	-	-	-	-	-	-	(X)
Grainola town	31	7	22.6	2	50.0	2	50.0	2	28.6	3	25.0	3	60.0
Shidler city	548	87	15.9	30	23.1	20	20.8	15	13.5	17	11.0	6	35.3
Webb City town	89	33	37.1	18	54.5	18	60.0	-	-	6	23.1	-	(X)
Pawhuska CCD	7 367	1 171	15.9	404	21.7	307	21.5	171	13.6	250	11.7	56	35.0
Bartlesville city (part)	-	-	(X)	-	(X)	-	(X)	-	(X)	-	(X)	-	(X)
Pawhuska city	3 523	616	17.5	210	22.3	159	22.8	98	14.9	133	13.7	41	34.7
Southeast Osage CCD	20 428	2 056	10.1	689	12.2	479	10.9	215	10.2	483	8.2	194	32.1
Prue town	430	60	14.0	23	21.7	19	22.9	7	10.4	12	9.4	2	11.1
Sand Springs city (part)	313	-	-	-	-	-	-	-	-	-	-	-	(X)
Skiatook town (part)	3 969	482	12.1	228	18.1	142	14.8	52	10.5	98	9.2	59	46.5
Tulsa city (part)	5 647	832	14.7	227	15.2	171	14.2	81	12.0	193	12.5	105	30.7
Ottawa County	32 129	5 328	16.6	1 967	23.8	1 408	23.3	649	12.2	1 203	13.0	461	46.4
Afton-Fairland CCD	3 930	593	15.1	227	21.8	170	21.1	62	9.5	124	10.7	31	38.8
Afton town	1 105	232	21.0	105	32.6	84	34.7	10	5.1	48	15.9	17	51.5
Fairland town	1 001	124	12.4	44	18.0	35	17.2	24	12.1	25	8.1	8	26.7
Miami CCD	19 311	3 203	16.6	1 183	24.4	790	22.6	398	11.3	734	13.4	318	44.7
Commerce city	2 521	422	16.7	168	22.8	78	15.4	52	13.9	105	14.7	48	40.3
Dotyville CDP	12	-	-	-	(X)	-	(X)	-	(X)	-	-	-	(X)
Miami city	12 893	2 379	18.5	931	29.2	653	28.9	256	9.8	540	15.1	244	46.9
Narcissa CDP	88	8	9.1	3	17.6	3	25.0	-	-	2	7.7	2	100.0
North Miami town	428	68	15.9	16	12.6	9	8.7	11	19.6	15	13.0	5	50.0
Picher-Peoria CCD	5 837	1 095	18.8	437	27.7	357	31.0	124	17.5	242	14.4	96	62.3
Cardin town	158	49	31.0	28	57.1	28	66.7	-	-	9	22.0	6	60.0
Peoria town	139	5	3.6	-	-	-	-	3	17.6	-	-	-	(X)
Picher city	1 616	410	25.4	122	27.4	85	26.3	72	30.9	92	21.1	22	61.1
Quapaw town	965	273	28.3	130	41.1	97	40.8	23	18.1	58	22.3	28	65.1
Wyandotte CCD	3 051	437	14.3	120	15.0	91	15.0	65	15.2	103	11.5	16	33.3
Wyandotte town	359	82	22.8	42	35.9	35	39.3	4	8.2	16	17.2	8	50.0

Table 15. **Poverty Status in 1999: 2000**—Con.

[Data based on a sample (except Tables 65-68). For information on confidentiality protection, coverage, sampling error, and nonsampling error, see Appendix G.
For location of definitions, see "How to Use This Census Report"]

State County County Subdivision Place	Population for whom poverty status is determined									Families with income in 1999 below poverty level			
		Income in 1999 below poverty level								All families		Families with female householder, no husband present, with related children under 18 years	
		All ages		Related children				Population 65 years and over					
				Under 18 years		5 to 17 years							
	Total	Number	Percent	Number	Percent	Number	Percent	Number	Percent	Number	Percent	Number	Percent
Pawnee County	16 389	2 136	13.0	719	16.6	515	15.5	323	13.8	455	9.6	117	31.3
Cleveland CCD	11 294	1 320	11.7	423	14.5	297	13.4	165	11.0	291	8.7	70	32.1
Cleveland city	3 180	449	14.1	142	17.3	89	14.6	70	12.2	94	10.3	34	34.0
Hallett town	163	23	14.1	12	18.8	8	18.2	4	23.5	7	15.6	2	100.0
Jennings town	406	61	15.0	21	21.4	18	22.0	4	8.7	12	10.6	3	100.0
Mannford town (part)	8	-	-	-	(X)	-	(X)	-	(X)	-	-	-	(X)
Mule Barn town	-	-	(X)	-	(X)	-	(X)	-	(X)	-	(X)	-	(X)
Oak Grove town	15	3	20.0	-	-	-	-	3	50.0	-	-	-	(X)
Shady Grove town	33	3	9.1	-	-	-	-	2	40.0	-	-	-	-
Terlton town	86	13	15.1	-	-	-	-	1	25.0	4	17.4	-	-
Westport town	294	20	6.8	-	-	-	-	7	15.6	4	4.3	-	(X)
Pawnee CCD	5 095	816	16.0	296	21.1	218	19.7	158	18.8	164	11.5	47	30.1
Blackburn town	72	25	34.7	9	40.9	4	23.5	5	38.5	4	28.6	-	(X)
Maramec town	109	2	1.8	-	-	-	-	-	-	-	-	-	(X)
Pawnee city	2 151	440	20.5	160	25.9	131	26.4	86	23.4	98	16.8	43	35.0
Quay town (part)	22	4	18.2	-	(X)	-	(X)	-	-	-	-	-	(X)
Ralston town	284	41	14.4	4	6.6	2	3.8	21	28.0	10	11.9	-	-
Skedee town	108	31	28.7	11	35.5	7	25.9	5	27.8	7	24.1	-	(X)
Payne County	61 380	12 431	20.3	2 092	16.0	1 366	14.3	600	8.5	1 680	10.8	603	40.7
Cushing CCD	10 974	1 589	14.5	558	19.7	386	18.4	158	8.5	399	12.5	170	57.6
Cushing city	7 273	1 193	16.4	401	21.0	302	21.4	131	10.1	310	15.1	139	59.7
Drumright city (part)	76	23	30.3	11	57.9	4	66.7	1	3.2	5	19.2	5	100.0
Ripley town	429	81	18.9	29	19.7	17	14.5	6	9.1	20	18.0	8	57.1
Stillwater CCD	48 076	10 490	21.8	1 436	14.9	911	13.0	395	8.3	1 200	10.3	415	36.7
Glencoe town	596	48	8.1	11	6.8	8	5.9	11	15.5	11	6.4	6	37.5
Perkins town	2 269	254	11.2	79	12.8	43	9.8	43	12.5	50	7.6	29	31.2
Stillwater city	33 326	9 088	27.3	1 044	18.2	669	16.5	287	8.9	925	12.6	312	38.1
Yale CCD	2 330	352	15.1	98	16.8	69	16.2	47	12.5	81	12.2	18	33.3
Quay town (part)	22	7	31.8	4	80.0	4	100.0	-	(X)	2	25.0	-	(X)
Yale city	1 299	253	19.5	77	22.3	48	18.8	30	13.5	55	15.7	18	40.9
Pittsburg County	40 975	7 049	17.2	2 241	22.7	1 559	20.8	938	13.3	1 638	13.6	603	47.4
Kiowa-Pittsburg CCD	2 107	363	17.2	111	21.8	94	24.3	52	15.5	80	12.5	29	52.7
Ashland town	73	14	19.2	8	26.7	8	61.5	1	16.7	3	20.0	3	100.0
Kiowa town	667	134	20.1	37	22.2	34	25.4	25	20.0	31	16.6	12	75.0
Pittsburg town	244	53	21.7	16	30.8	12	28.6	5	12.2	13	15.5	5	55.6
McAlester CCD	22 910	4 180	18.2	1 436	25.0	971	22.8	451	11.7	978	14.9	434	52.5
Alderson town	195	39	20.0	8	18.2	6	17.6	8	26.7	8	14.0	4	100.0
Krebs city	2 013	385	19.1	131	25.2	86	23.6	30	10.7	93	16.6	48	47.1
McAlester city	15 197	2 951	19.4	1 033	26.8	658	23.5	332	11.6	686	16.1	334	54.6
Savanna town	711	106	14.9	28	14.9	24	14.5	13	13.5	28	14.1	5	16.1
North Central Pittsburg CCD	4 117	549	13.3	154	15.7	110	14.0	96	13.6	120	9.5	26	29.2
Canadian town	237	65	27.4	18	34.0	13	28.3	10	20.0	13	20.0	5	55.6
Crowder town	405	64	15.8	26	19.7	17	14.9	10	19.2	14	11.7	5	26.3
Indianola town	206	16	7.8	-	-	-	-	6	21.4	4	7.3	-	-
Longtown CDP (part)	174	24	13.8	-	-	-	-	9	26.5	9	13.6	-	(X)
Northwest Pittsburg CCD	2 338	242	10.4	60	11.2	49	11.5	49	14.8	59	8.4	11	25.0
Quinton CCD	4 638	791	17.1	190	20.4	143	19.7	162	16.1	201	13.8	39	33.6
Longtown CDP (part)	2 174	297	13.7	47	14.9	43	16.8	55	9.9	89	12.2	5	17.2
Quinton town	1 029	235	22.8	79	29.3	61	31.1	51	24.3	53	18.3	24	49.0
Twin Cities CCD	4 865	924	19.0	290	24.1	192	21.2	128	15.6	200	13.9	64	45.1
Haileyville city	889	157	17.7	51	21.4	26	14.6	20	15.4	39	14.8	25	54.3
Hartshorne city	2 048	539	26.3	171	33.0	124	32.8	65	17.5	109	18.6	30	41.1
Pontotoc County	33 936	5 601	16.5	1 705	20.1	1 115	17.4	580	11.7	1 126	11.8	390	39.7
Ada CCD	20 492	3 769	18.4	1 094	22.3	662	18.6	333	10.6	685	12.3	277	41.6
Ada city (part)	14 646	3 137	21.4	919	27.9	543	23.7	275	11.5	569	14.8	241	48.2
Northeast Pontotoc CCD	4 740	697	14.7	260	19.1	188	17.5	79	14.9	164	11.9	36	27.3
Ada city (part)	-	-	(X)	-	(X)	-	(X)	-	(X)	-	(X)	-	(X)
Allen town (part)	803	177	22.0	69	28.2	59	29.6	29	23.6	40	18.2	8	38.1
Byng town (part)	1 083	168	15.5	68	22.4	39	16.2	13	9.4	37	11.9	13	36.1
Francis town	322	55	17.1	5	6.8	3	5.5	6	16.2	14	13.9	3	10.3
Northwest Pontotoc CCD	4 273	432	10.1	119	10.8	93	10.7	74	11.7	106	8.1	19	27.5
Ada city (part)	-	-	(X)	-	(X)	-	(X)	-	(X)	-	(X)	-	(X)
Byng town (part)	5	-	-	-	(X)	-	(X)	-	(X)	-	-	-	(X)
South Central Pontotoc CCD	712	68	9.6	23	12.6	15	10.3	15	14.3	15	7.4	9	81.8
Ada city (part)	23	-	-	-	-	-	-	-	-	-	-	-	(X)
Fitzhugh town (part)	-	-	(X)	-	(X)	-	(X)	-	(X)	-	(X)	-	(X)
Southeast Pontotoc CCD	2 308	381	16.5	130	22.4	106	22.6	56	17.4	92	13.3	32	47.8
Ada city (part)	-	-	(X)	-	(X)	-	(X)	-	(X)	-	(X)	-	(X)
Stonewall town	448	116	25.9	32	25.8	24	25.0	24	29.3	28	23.5	8	53.3
Southwest Pontotoc CCD	1 411	254	18.0	79	21.6	51	18.5	23	10.6	64	15.2	17	44.7
Ada city (part)	-	-	(X)	-	(X)	-	(X)	-	(X)	-	(X)	-	(X)
Fitzhugh town (part)	221	40	18.1	11	15.7	5	10.2	4	12.9	7	10.4	-	-
Roff town	690	130	18.8	44	26.3	34	25.8	10	7.9	37	19.0	13	59.1
Pottawatomie County	62 429	9 121	14.6	3 101	18.9	2 116	17.6	1 015	11.7	2 069	11.6	837	41.8
Maud CCD	1 818	334	18.4	109	22.2	68	19.1	41	14.1	76	14.3	17	36.2
Maud city (part)	709	173	24.4	53	25.7	26	19.7	21	18.3	42	21.0	8	32.0
St. Louis town	197	52	26.4	28	47.5	22	59.5	-	-	11	21.2	5	71.4
Shawnee CCD	57 797	8 399	14.5	2 880	18.9	1 969	17.7	908	11.4	1 895	11.5	793	41.9
Bethel Acres town	2 669	169	6.3	68	9.1	43	8.2	17	6.4	44	5.3	22	51.2
Brooksville town	91	14	15.4	9	30.0	9	64.3	-	-	5	18.5	5	71.4
Earlsboro town	531	67	12.6	12	9.2	12	12.1	17	20.7	17	11.3	4	33.3
Johnson town	240	22	9.2	6	11.1	6	14.3	-	-	8	9.9	2	16.7
McLoud town	2 685	361	13.4	117	15.5	70	12.9	58	16.3	94	11.6	42	38.5
Macomb town	66	16	24.2	9	37.5	8	34.8	-	-	3	15.0	1	25.0
Oklahoma City city (part)	44	-	-	-	(X)	-	(X)	-	(X)	-	-	-	(X)

Table 15. **Poverty Status in 1999: 2000**—Con.

[Data based on a sample (except Tables 65-68). For information on confidentiality protection, coverage, sampling error, and nonsampling error, see Appendix G.
For location of definitions, see "How to Use This Census Report"]

State County County Subdivision Place	Population for whom poverty status is determined									Families with income in 1999 below poverty level			
		Income in 1999 below poverty level								All families		Families with female householder, no husband present, with related children under 18 years	
		All ages		Related children				Population 65 years and over					
				Under 18 years		5 to 17 years							
	Total	Number	Percent	Number	Percent	Number	Percent	Number	Percent	Number	Percent	Number	Percent
Pottawatomie County—Con.													
Shawnee CCD—Con.													
Pink town	1 217	134	11.0	41	12.3	28	10.9	17	11.9	36	10.0	9	34.6
Shawnee city	26 910	4 782	17.8	1 629	24.1	1 056	22.5	491	11.2	1 025	13.8	508	44.8
Tecumseh city	5 814	963	16.6	327	20.3	273	23.0	146	14.8	241	15.0	65	34.9
Tribbey town (part)	5	-	-	-	-	-	(X)	-	(X)	-	-	-	(X)
Wanette-Asher CCD	2 814	388	13.8	112	15.9	79	14.6	66	15.9	98	11.6	27	42.2
Asher town	439	99	22.6	30	25.2	20	20.4	17	22.4	26	20.5	6	60.0
Tribbey town (part)	261	1	0.4	-	-	-	-	-	-	-	-	-	-
Wanette town	329	69	21.0	15	14.4	9	11.7	15	30.6	17	20.2	8	50.0
Pushmataha County	11 404	2 641	23.2	844	28.7	590	26.6	388	19.4	617	18.8	173	49.7
Antlers CCD	5 826	1 385	23.8	457	30.2	298	26.5	197	19.4	340	20.1	105	49.1
Antlers city	2 412	763	31.6	291	42.7	186	39.2	114	23.2	189	28.9	79	53.4
Finley-Rattan CCD	2 430	418	17.2	113	18.8	76	16.6	63	15.4	97	13.3	31	52.5
Clayton town (part)	-	-	(X)	-	(X)	-	(X)	-	(X)	-	(X)	-	(X)
Rattan town	266	54	20.3	22	25.9	18	30.0	8	17.8	12	17.6	8	100.0
North Pushmataha CCD	3 148	838	26.6	274	33.2	216	33.8	128	22.1	180	20.8	37	49.3
Albion town	134	45	33.6	19	43.2	17	56.7	2	8.7	7	20.0	2	50.0
Clayton town (part)	675	262	38.8	83	49.4	49	43.8	54	37.0	55	31.3	16	53.3
Roger Mills County	3 395	554	16.3	164	20.4	112	18.1	65	10.4	114	11.5	22	44.0
Cheyenne CCD	1 960	263	13.4	67	15.4	38	11.7	40	10.1	54	9.4	10	41.7
Cheyenne town	740	136	18.4	44	25.7	20	16.8	18	11.7	29	15.3	10	66.7
Reydon town	152	17	11.2	-	-	-	-	9	36.0	-	-	-	-
Strong City town	42	9	21.4	3	37.5	3	37.5	-	-	2	12.5	-	(X)
East Roger Mills CCD	961	207	21.5	74	26.0	57	23.9	14	13.3	47	18.4	10	47.6
Hammon town (part)	442	152	34.4	60	44.8	48	42.9	8	19.5	33	30.3	10	71.4
South Roger Mills CCD	474	84	17.7	23	27.1	17	29.3	11	8.7	13	8.1	2	40.0
Rogers County	69 661	5 999	8.6	2 084	10.5	1 456	9.7	796	10.8	1 349	6.6	544	32.6
Catoosa CCD	17 275	1 021	5.9	339	6.8	238	6.1	104	7.1	258	5.1	108	37.9
Catoosa city (part)	3 664	509	13.9	184	19.1	131	19.3	35	9.1	149	14.2	82	50.6
Claremore city (part)	-	-	(X)	-	(X)	-	(X)	-	(X)	-	(X)	-	(X)
Collinsville city (part)	33	-	-	-	-	-	-	-	(X)	-	-	-	(X)
Fair Oaks town (part)	5	-	-	-	(X)	-	(X)	-	-	-	-	-	(X)
Limestone CDP	690	36	5.2	-	-	-	-	26	39.4	19	8.8	-	(X)
Owasso city (part)	-	-	(X)	-	(X)	-	(X)	-	(X)	-	(X)	-	(X)
Tulsa city (part)	-	-	(X)	-	(X)	-	(X)	-	(X)	-	(X)	-	(X)
Valley Park town	10	3	30.0	-	-	-	-	3	100.0	1	25.0	-	(X)
Chelsea CCD	4 931	635	12.9	213	14.6	141	13.1	122	20.8	154	11.2	57	37.5
Bushyhead CDP (part)	286	5	1.7	-	-	-	-	-	-	-	-	-	(X)
Chelsea city	2 149	404	18.8	129	19.6	83	18.4	74	24.3	83	14.9	40	37.7
Claremore CCD	36 689	3 473	9.5	1 203	11.8	853	11.2	486	11.3	746	7.0	306	32.4
Bushyhead CDP (part)	850	147	17.3	61	21.9	49	22.2	9	14.3	41	15.6	13	46.4
Catoosa city (part)	-	-	(X)	-	(X)	-	(X)	-	(X)	-	(X)	-	(X)
Claremore city (part)	15 231	1 805	11.9	648	15.4	412	13.6	342	15.0	374	8.9	216	37.6
Fair Oaks town (part)	-	-	(X)	-	(X)	-	(X)	-	(X)	-	(X)	-	(X)
Foyil town	258	87	33.7	29	37.7	24	42.9	5	15.6	23	31.9	5	38.5
Justice CDP	1 278	112	8.8	7	2.4	7	2.9	8	5.4	24	6.2	-	-
Sequoyah CDP	667	39	5.8	-	-	-	-	19	34.5	16	7.8	-	(X)
Taiwah CDP	132	27	20.5	8	26.7	8	26.7	-	-	9	22.0	-	-
Inola CCD	5 554	453	8.2	165	10.1	119	9.5	56	10.8	111	6.8	35	24.6
Gregory CDP	196	4	2.0	-	-	-	-	-	-	-	-	-	-
Inola town	1 557	216	13.9	89	18.1	63	16.8	20	13.3	57	12.6	30	36.1
Oolagah-Talala CCD	5 212	417	8.0	164	10.3	105	8.6	28	5.7	80	5.2	38	25.9
Jamestown town	15	-	-	-	-	-	-	-	-	-	-	-	(X)
Oologah town	888	87	9.8	34	14.7	16	9.3	9	6.9	22	7.5	14	22.6
Talala town	272	33	12.1	13	13.5	5	6.0	-	-	7	10.0	1	12.5
Seminole County	24 326	5 055	20.8	1 845	28.9	1 304	27.4	570	14.4	1 143	16.7	412	49.8
Konawa CCD	2 952	770	26.1	282	34.8	223	36.0	112	23.0	172	21.2	49	50.0
Konawa city	1 481	466	31.5	186	42.4	137	40.4	51	24.1	110	31.2	37	59.7
Seminole North CCD	11 452	2 066	18.0	720	24.3	500	22.6	197	10.9	470	14.5	197	50.4
Seminole city	6 660	1 328	19.9	477	28.2	312	25.0	108	8.9	299	16.3	145	49.8
Seminole South CCD	2 119	346	16.3	116	23.0	81	22.0	53	16.8	73	11.7	27	48.2
Bowlegs town	387	93	24.0	30	27.5	24	32.0	18	36.0	17	15.5	8	66.7
Maud city (part)	332	63	19.0	21	23.3	9	14.5	14	28.6	14	15.4	7	38.9
Wewoka CCD	7 803	1 873	24.0	727	34.6	500	32.0	208	15.6	428	19.8	139	49.1
Cromwell town	274	55	20.1	33	30.0	33	34.4	-	-	12	15.2	8	34.8
Lima town	72	43	59.7	19	70.4	17	70.8	4	40.0	9	47.4	4	100.0
Sasakwa town	152	37	24.3	11	33.3	3	20.0	9	32.1	9	19.6	1	100.0
Wewoka city	3 371	1 004	29.8	410	42.0	266	40.3	126	20.0	235	26.6	94	57.0
Sequoyah County	38 445	7 613	19.8	2 588	24.8	1 822	23.7	901	18.1	1 774	16.1	509	46.1
Muldrow CCD	9 611	1 568	16.3	500	19.5	321	16.9	175	15.9	393	14.0	76	29.5
Brent CDP	468	65	13.9	6	5.5	1	1.0	7	10.6	14	10.1	-	-
Gans town	199	54	27.1	18	36.0	14	38.9	8	25.8	14	25.9	7	77.8
Muldrow town	3 094	562	18.2	185	20.2	115	17.0	85	21.7	118	14.1	35	25.2
Roland CCD	8 345	1 621	19.4	548	22.1	426	23.2	196	22.3	398	16.6	101	44.7
Belfonte CDP	422	63	14.9	16	14.2	10	13.2	7	21.9	11	9.9	3	27.3
Long CDP	363	89	24.5	47	42.7	44	44.0	12	41.4	12	11.4	3	100.0
Moffett town	169	72	42.6	27	49.1	20	50.0	9	39.1	15	34.1	4	40.0
Remy CDP	367	38	10.4	10	9.9	6	7.7	4	10.0	16	12.5	5	62.5
Roland town	2 791	582	20.9	229	26.9	164	26.8	37	13.3	135	16.9	59	55.1
Short CDP	288	91	31.6	26	26.0	20	23.8	6	35.3	26	29.2	-	-
Sallisaw CCD	8 267	1 865	22.6	654	29.8	423	27.4	217	16.4	404	17.7	175	57.0
Sallisaw city (part)	7 690	1 798	23.4	640	30.6	418	28.5	202	16.4	386	18.6	162	57.4
Sallisaw North CCD	4 270	905	21.2	346	30.1	244	28.3	84	18.8	212	17.2	53	49.5

Table 15. **Poverty Status in 1999: 2000**—Con.

[Data based on a sample (except Tables 65-68). For information on confidentiality protection, coverage, sampling error, and nonsampling error, see Appendix G.
For location of definitions, see "How to Use This Census Report"]

State County County Subdivision Place	Population for whom poverty status is determined									Families with income in 1999 below poverty level			
		Income in 1999 below poverty level								All families		Families with female householder, no husband present, with related children under 18 years	
		All ages		Related children				Population 65 years and over					
				Under 18 years		5 to 17 years							
	Total	Number	Percent	Number	Percent	Number	Percent	Number	Percent	Number	Percent	Number	Percent
Sequoyah County—Con.													
Sallisaw North CCD—Con.													
Akins CDP	441	91	20.6	40	29.6	36	33.0	7	12.5	22	18.0	3	30.0
Brushy CDP	770	155	20.1	38	21.5	30	24.8	25	29.4	42	18.3	6	50.0
Dwight Mission CDP	46	-	-	-	-	-	-	-	-	-	-	-	-
Flute Springs CDP	242	75	31.0	24	40.7	9	28.1	10	35.7	11	17.7	4	36.4
McKey CDP	117	-	-	-	-	-	-	-	-	-	-	-	(X)
Marble City town	241	96	39.8	40	58.8	30	65.2	6	26.1	23	39.7	9	100.0
Marble City Community CDP	397	95	23.9	38	30.4	31	30.4	4	17.4	21	19.4	10	66.7
Pinhook Corners CDP (part)	52	13	25.0	6	25.0	6	33.3	7	100.0	7	43.8	7	100.0
Sallisaw city (part)	70	10	14.3	-	(X)	-	(X)	-	-	5	21.7	-	(X)
Stony Point CDP	164	45	27.4	17	42.5	15	51.7	8	50.0	14	23.0	4	100.0
Vian CCD	7 952	1 654	20.8	540	26.3	408	26.5	229	18.6	367	15.8	104	50.2
Carlile CDP	706	200	28.3	80	43.2	67	48.2	18	17.1	49	23.1	22	100.0
Evening Shade CDP	521	184	35.3	59	44.4	46	42.2	10	16.1	38	24.7	-	-
Gore town	901	150	16.6	32	18.2	21	15.9	37	21.1	41	15.2	16	51.6
Notchietown CDP	423	66	15.6	11	10.0	11	12.2	8	12.7	27	19.1	4	57.1
Paradise Hill town	89	11	12.4	-	-	-	-	2	7.4	2	8.0	-	(X)
Pinhook Corners CDP (part)	89	-	-	-	-	-	-	-	-	-	-	-	(X)
Redbird Smith CDP	428	74	17.3	27	24.3	27	29.0	4	12.5	18	15.4	10	100.0
Sallisaw city (part)	13	-	-	-	(X)	-	(X)	-	(X)	-	-	-	(X)
Sycamore CDP	129	21	16.3	9	26.5	9	50.0	-	-	3	7.9	3	23.1
Vian town	1 269	452	35.6	162	42.2	96	36.5	67	33.5	96	28.2	32	50.8
Stephens County	42 484	6 194	14.6	2 023	19.5	1 316	17.3	891	11.9	1 478	11.6	551	53.0
Comanche CCD	5 328	848	15.9	281	21.9	189	19.7	98	10.6	220	13.5	77	55.8
Comanche city	1 508	328	21.8	128	34.3	78	28.6	37	13.4	87	20.1	32	56.1
Duncan city (part)	-	-	(X)	-	(X)	-	(X)	-	(X)	-	(X)	-	(X)
Empire City town (part)	130	5	3.8	-	-	-	-	2	6.9	2	4.4	-	-
Loco town	149	25	16.8	6	19.4	6	20.0	10	41.7	4	10.0	2	100.0
Meridian CDP (part)	1 204	172	14.3	60	19.5	45	18.4	22	10.3	37	10.2	18	72.0
Duncan CCD	27 102	3 832	14.1	1 303	19.9	795	16.9	569	11.6	866	10.7	352	53.9
Bray town (part)	235	25	10.6	7	11.9	3	6.4	-	-	8	11.8	-	-
Central High town (part)	252	27	10.7	8	15.1	2	5.7	5	9.3	6	6.9	-	(X)
Duncan city (part)	22 064	3 396	15.4	1 165	22.1	697	18.9	507	11.9	761	11.7	325	53.7
Empire City town (part)	662	46	6.9	13	6.5	6	4.0	4	6.6	10	5.0	-	-
Marlow city (part)	28	-	-	-	(X)	-	(X)	-	-	-	-	-	(X)
Meridian CDP (part)	252	2	0.8	-	-	-	-	-	-	-	-	-	-
Marlow CCD	7 753	1 097	14.1	309	15.8	233	16.0	157	11.9	288	12.5	98	45.0
Bray town (part)	775	133	17.2	38	23.2	32	25.4	21	18.6	34	14.2	7	53.8
Central High town (part)	678	104	15.3	34	15.4	24	17.6	8	10.5	28	14.0	11	52.4
Duncan city (part)	9	4	44.4	-	(X)	-	(X)	-	-	2	100.0	-	(X)
Marlow city (part)	4 434	699	15.8	184	16.3	141	16.8	104	11.9	171	13.3	55	37.7
Velma-Alma CCD	2 301	417	18.1	130	21.7	99	21.1	67	20.0	104	15.1	24	80.0
Bray town (part)	-	-	(X)	-	(X)	-	(X)	-	(X)	-	(X)	-	(X)
Duncan city (part)	4	-	-	-	(X)	-	(X)	-	-	-	-	-	(X)
Velma town	691	123	17.8	45	21.7	36	22.5	12	15.8	30	16.3	14	77.8
Texas County	19 647	2 768	14.1	1 014	17.8	638	16.0	149	7.4	537	10.2	168	41.4
Guymon CCD	13 874	2 083	15.0	759	19.0	458	16.7	82	6.3	385	10.6	140	45.5
Goodwell town	946	252	26.6	68	32.2	29	22.1	3	6.8	40	18.1	14	63.6
Guymon city	10 368	1 484	14.3	574	18.7	342	16.3	52	5.2	269	10.1	113	46.7
Hardesty town	298	67	22.5	23	24.0	10	14.7	3	20.0	22	24.2	12	44.4
Optima town	270	32	11.9	11	11.0	4	7.7	-	-	8	11.4	-	(X)
Hooker CCD	4 013	454	11.3	169	14.6	122	14.3	36	7.4	106	9.2	18	21.4
Hooker city	1 764	183	10.4	71	15.0	49	14.2	14	5.9	47	9.1	10	19.6
Tyrone town	854	76	8.9	25	9.1	18	8.6	7	12.1	14	6.0	8	25.8
West Texas CCD	1 760	231	13.1	86	15.9	58	15.2	31	13.5	46	9.5	10	71.4
Texhoma town	953	151	15.8	52	16.9	29	14.4	21	17.8	29	11.7	10	71.4
Tillman County	8 919	1 951	21.9	724	30.2	504	27.3	257	15.4	434	17.3	130	59.6
Davidson CCD	650	145	22.3	42	27.1	40	31.3	25	19.8	28	15.9	9	75.0
Davidson town	377	91	24.1	30	31.3	30	37.5	16	20.0	19	19.6	8	72.7
East Tillman CCD	1 574	341	21.7	115	28.5	81	26.4	31	11.7	83	18.1	15	46.9
Chattanooga town (part)	-	-	(X)	-	(X)	-	(X)	-	(X)	-	(X)	-	(X)
Grandfield city	1 055	282	26.7	107	38.6	77	37.4	21	10.8	61	20.7	15	50.0
Loveland town	13	-	-	-	-	-	(X)	-	(X)	-	-	-	(X)
Frederick CCD	5 449	1 245	22.8	505	33.2	340	29.4	153	15.0	278	18.3	91	62.3
Frederick city	4 471	1 040	23.3	421	33.9	284	30.3	139	15.8	230	19.0	91	70.0
Hollister town	56	22	39.3	9	39.1	9	40.9	-	(X)	4	26.7	-	(X)
Manitou town	239	62	25.9	33	47.8	13	30.2	4	16.0	9	13.8	-	-
Tipton CCD	1 246	220	17.7	62	19.4	43	16.7	48	18.2	45	12.6	15	53.6
Tipton town	943	182	19.3	53	20.6	34	16.7	42	19.4	38	14.1	10	43.5
Tulsa County	551 650	64 062	11.6	22 543	15.6	14 863	14.4	5 167	8.3	12 962	8.7	6 537	34.5
North Tulsa CCD	10 079	1 043	10.3	351	12.7	260	12.6	115	9.6	203	7.0	50	17.9
Collinsville city (part)	3 910	448	11.5	192	17.6	143	17.8	31	7.3	83	7.3	15	12.9
Skiatook town (part)	1 589	234	14.7	83	16.5	64	17.9	29	14.3	43	9.8	13	22.4
South Tulsa CCD	16 554	1 064	6.4	312	6.1	242	6.3	119	9.3	248	5.3	85	21.1
Bixby city (part)	4 314	310	7.2	97	7.6	88	9.1	63	13.5	65	5.2	28	19.7
Glenpool city	8 084	520	6.4	163	6.0	107	5.4	23	6.3	139	6.2	45	25.4
Jenks city (part)	-	-	(X)	-	(X)	-	(X)	-	(X)	-	(X)	-	(X)
Liberty town (part)	101	6	5.9	4	12.5	4	14.3	-	-	2	7.4	2	66.7
Tulsa CCD	525 017	61 955	11.8	21 880	16.1	14 361	14.7	4 933	8.2	12 511	8.9	6 402	35.1
Bixby city (part)	8 619	383	4.4	52	2.2	26	1.5	121	15.8	90	3.5	25	15.5
Broken Arrow city (part)	67 236	3 031	4.5	1 051	5.0	734	4.8	342	7.3	651	3.4	257	16.3
Jenks city (part)	9 315	424	4.6	183	6.7	152	7.4	38	4.9	72	2.6	45	15.2
Lotsee town	6	-	-	-	(X)	-	(X)	-	(X)	-	-	-	(X)
Mannford town (part)	24	-	-	-	(X)	-	(X)	-	(X)	-	(X)	-	(X)

Table 15. **Poverty Status in 1999: 2000**—Con.

[Data based on a sample (except Tables 65-68). For information on confidentiality protection, coverage, sampling error, and nonsampling error, see Appendix G.
For location of definitions, see "How to Use This Census Report"]

State County County Subdivision Place	Population for whom poverty status is determined									Families with income in 1999 below poverty level			
		Income in 1999 below poverty level								All families		Families with female householder, no husband present, with related children under 18 years	
		All ages		Related children				Population 65 years and over					
				Under 18 years		5 to 17 years							
	Total	Number	Percent	Number	Percent	Number	Percent	Number	Percent	Number	Percent	Number	Percent
Tulsa County—Con.													
Tulsa CCD—Con.													
Oakhurst CDP (part)	1 992	135	6.8	23	5.3	23	6.2	-	-	31	5.4	-	-
Owasso city (part)	18 290	869	4.8	250	4.2	189	4.5	148	11.1	179	3.5	50	11.7
Sand Springs city (part)	16 923	1 568	9.3	565	11.7	420	11.6	154	7.8	333	6.9	175	31.8
Skiatook town (part)	-	-	(X)	-	(X)	-	(X)	-	(X)	-	(X)	-	(X)
Sperry town	978	188	19.2	86	26.9	55	25.5	17	12.9	41	15.1	18	36.0
Tulsa city (part)	377 686	53 289	14.1	19 063	20.5	12 327	18.9	3 887	8.3	10 647	10.8	5 701	38.9
Turley CDP	3 194	373	11.7	90	11.1	66	11.9	44	10.3	94	11.1	23	24.5
Wagoner County	57 087	5 086	8.9	1 821	11.5	1 240	10.5	525	9.2	1 134	6.7	401	29.3
Coweta CCD	38 239	2 412	6.3	887	8.0	673	8.0	211	7.2	515	4.6	193	23.1
Bixby city (part)	147	13	8.8	5	8.3	5	9.1	-	-	8	18.6	-	(X)
Broken Arrow city (part)	7 090	315	4.4	137	6.4	107	6.6	13	2.9	69	3.4	31	22.3
Catoosa city (part)	1 543	134	8.7	35	7.7	30	8.4	19	10.4	32	6.9	20	25.0
Coweta city	7 161	529	7.4	170	7.4	108	6.7	61	11.1	124	6.2	57	24.9
Fair Oaks town (part)	105	12	11.4	6	21.4	6	26.1	-	-	3	11.1	3	60.0
New Tulsa town	532	67	12.6	38	19.8	24	16.8	2	5.9	17	11.2	8	29.6
South Wagoner CCD	3 069	484	15.8	149	18.0	125	19.1	117	28.6	98	11.1	28	38.4
Porter town	513	101	19.7	28	20.7	23	24.0	35	38.0	24	16.1	4	30.8
Redbird town	164	60	36.6	25	44.6	20	39.2	10	43.5	9	27.3	3	30.0
Tullahassee town	129	76	58.9	47	94.0	43	93.5	4	22.2	11	42.3	8	100.0
Wagoner CCD	15 779	2 190	13.9	785	20.0	442	15.8	197	8.4	521	11.3	180	39.0
Okay town	618	172	27.8	68	31.9	60	35.7	25	34.2	39	26.2	23	71.9
Wagoner city	7 631	1 186	15.5	429	20.2	201	13.9	144	14.5	262	12.2	98	32.3
Washington County	48 225	5 739	11.9	1 886	15.7	1 203	13.1	653	7.8	1 240	8.7	498	36.6
Bartlesville CCD	41 021	5 061	12.3	1 655	16.3	1 061	13.7	564	7.7	1 098	9.1	453	37.8
Bartlesville city (part)	34 105	4 317	12.7	1 422	16.8	883	13.8	486	7.9	934	9.4	383	37.4
Dewey city	2 971	491	16.5	179	24.1	128	23.1	64	11.9	114	13.4	56	49.1
Copan CCD	2 166	203	9.4	73	13.7	40	9.0	19	5.6	38	5.8	14	28.0
Copan town	815	99	12.1	35	14.4	18	9.5	13	10.4	15	6.8	8	26.7
Ochelata-Ramona CCD	5 038	475	9.4	158	11.7	102	9.8	70	10.6	104	6.8	31	27.4
Ochelata town	481	34	7.1	14	10.5	10	8.9	2	3.1	12	8.8	6	46.2
Ramona town	556	82	14.7	23	16.5	13	12.7	30	25.9	17	10.2	8	34.8
Vera town	187	17	9.1	4	9.1	3	9.1	4	12.5	3	6.4	-	-
Washita County	11 245	1 743	15.5	655	22.1	472	20.9	181	9.3	430	13.1	164	55.8
Central Washita CCD	3 508	548	15.6	207	23.6	165	24.6	64	9.4	135	13.3	62	55.4
New Cordell city	2 844	493	17.3	196	25.9	154	26.6	48	9.2	127	15.4	60	64.5
Northeast Washita CCD	932	168	18.0	65	23.4	47	20.3	3	2.0	39	15.8	12	50.0
Clinton city (part)	-	-	(X)	-	(X)	-	(X)	-	(X)	-	(X)	-	(X)
Corn town	489	73	14.9	32	21.1	21	17.6	2	2.4	18	14.4	7	58.3
Northwest Washita CCD	3 669	510	13.9	202	19.3	132	16.8	53	11.5	124	11.8	57	55.9
Bessie town	198	20	10.1	2	5.4	2	6.9	-	-	3	5.5	-	-
Burns Flat town	1 780	277	15.6	133	22.4	79	18.0	20	13.9	70	14.1	39	57.4
Canute town	552	86	15.6	24	16.7	12	11.2	20	22.5	21	13.7	8	50.0
Foss town	134	14	10.4	4	11.4	4	16.7	-	-	4	11.1	2	50.0
Southeast Washita CCD	836	133	15.9	41	23.7	22	19.6	22	12.2	35	13.0	4	57.1
Colony town	180	31	17.2	8	23.5	7	21.9	11	21.6	11	15.1	2	100.0
Southwest Washita CCD	2 300	384	16.7	140	24.1	106	23.4	39	8.3	97	14.0	29	59.2
Dill City town	525	111	21.1	38	30.6	30	33.7	13	9.7	29	17.1	6	40.0
Rocky town	202	32	15.8	7	14.9	2	5.4	9	24.3	5	10.4	-	(X)
Sentinel town	818	146	17.8	66	31.6	53	31.2	9	5.5	37	15.4	19	76.0
Woods County	8 077	1 209	15.0	282	16.8	228	17.7	106	6.8	198	8.7	59	34.1
Alva CCD	5 794	948	16.4	205	17.5	162	18.8	63	5.9	141	8.7	38	28.1
Alva city	4 763	816	17.1	135	13.8	97	14.3	60	7.0	118	9.1	34	26.0
Capron town	41	-	-	-	-	-	-	-	-	-	-	-	(X)
South Woods CCD	1 803	206	11.4	60	15.6	53	15.7	30	7.2	46	8.8	15	65.2
Avard town	35	6	17.1	-	-	-	-	2	50.0	-	-	-	(X)
Dacoma town	126	13	10.3	-	-	-	-	-	-	4	12.5	-	(X)
Waynoka city	923	153	16.6	53	26.8	48	27.7	22	9.5	33	13.5	15	65.2
West Woods CCD	480	55	11.5	17	14.2	13	14.3	13	16.0	11	8.1	6	40.0
Freedom town	246	23	9.3	5	6.8	5	8.5	4	11.1	4	5.4	2	25.0
Woodward County	17 676	2 207	12.5	725	15.5	570	16.3	224	9.0	439	8.7	120	32.8
Mooreland CCD	2 057	214	10.4	84	14.7	67	14.7	10	3.0	52	8.9	19	39.6
Mooreland town	1 141	119	10.4	46	15.0	35	14.7	6	2.7	29	9.0	17	43.6
Woodward CCD	15 619	1 993	12.8	641	15.6	503	16.5	214	10.0	387	8.6	101	31.8
Fort Supply town	322	22	6.8	11	13.4	11	15.9	-	-	6	5.8	1	50.0
Mutual town	84	29	34.5	26	83.9	26	83.9	-	-	3	12.0	3	50.0
Sharon town	141	26	18.4	17	35.4	11	28.2	-	-	4	10.0	-	-
Woodward city	11 480	1 524	13.3	435	14.5	316	14.6	170	10.7	297	9.2	84	31.7

Table 16. **Poverty Status in 1999: 2000**

[Data based on a sample (except Tables 65-68). For information on confidentiality protection, coverage, sampling error, and nonsampling error, see Appendix G.
For location of definitions, see "How to Use This Census Report"]

State County Place	Population for whom poverty status is determined									Families with income in 1999 below poverty level			
		Income in 1999 below poverty level								All families		Families with female householder, no husband present, with related children under 18 years	
		All ages		Related children				Population 65 years and over					
				Under 18 years		5 to 17 years							
	Total	Number	Percent	Number	Percent	Number	Percent	Number	Percent	Number	Percent	Number	Percent
The State	**3 336 224**	**491 235**	**14.7**	**166 213**	**19.1**	**113 012**	**17.7**	**47 740**	**11.1**	**103 757**	**11.2**	**41 899**	**39.8**
COUNTY													
Adair County	20 552	4 770	23.2	1 710	28.2	1 255	27.8	573	23.7	1 087	19.4	355	51.1
Alfalfa County	5 028	690	13.7	217	18.3	148	16.1	112	9.6	175	11.8	46	59.7
Atoka County	12 282	2 426	19.8	814	25.4	561	23.3	414	21.1	552	15.7	158	43.9
Beaver County	5 748	673	11.7	242	15.8	183	15.3	75	7.8	151	8.8	28	32.2
Beckham County	17 884	3 247	18.2	1 172	24.8	765	22.0	251	9.1	712	14.3	254	50.1
Blaine County	10 378	1 751	16.9	635	22.2	443	20.5	235	13.2	370	12.8	79	39.5
Bryan County	35 521	6 529	18.4	1 895	21.4	1 396	21.0	910	17.0	1 405	14.0	458	47.0
Caddo County	28 857	6 260	21.7	2 283	28.0	1 609	25.8	676	15.9	1 336	16.7	533	52.4
Canadian County	85 060	6 751	7.9	2 314	9.7	1 551	8.6	562	7.2	1 413	5.8	508	22.9
Carter County	44 412	7 375	16.6	2 527	21.7	1 722	20.0	838	12.4	1 620	12.7	633	45.0
Cherokee County	40 920	9 355	22.9	3 048	28.4	1 989	25.2	682	13.8	1 914	17.0	614	46.1
Choctaw County	15 097	3 672	24.3	1 270	32.5	902	30.7	539	21.7	881	20.4	388	56.2
Cimarron County	3 103	545	17.6	190	22.2	125	19.4	57	10.1	122	13.9	18	41.9
Cleveland County	198 291	20 977	10.6	5 070	10.2	3 362	9.2	924	5.6	3 447	6.4	1 471	27.8
Coal County	5 924	1 366	23.1	431	27.9	330	28.6	214	20.9	305	18.5	61	38.9
Comanche County	104 345	16 276	15.6	6 372	20.9	4 241	19.5	1 129	10.7	3 830	13.2	2 097	49.9
Cotton County	6 412	1 167	18.2	403	24.4	288	23.5	190	16.9	251	13.7	100	55.6
Craig County	14 035	1 920	13.7	610	17.3	436	16.4	276	11.9	432	10.9	167	49.0
Creek County	66 283	8 924	13.5	3 093	17.2	2 186	16.2	1 147	14.1	2 056	10.8	682	35.0
Custer County	24 805	4 600	18.5	1 302	21.0	894	19.1	333	10.5	822	12.4	328	45.1
Delaware County	36 625	6 690	18.3	2 399	27.4	1 720	26.1	739	11.6	1 526	14.1	458	52.9
Dewey County	4 594	687	15.0	188	17.6	121	14.5	144	15.8	155	11.4	21	44.7
Ellis County	4 009	501	12.5	173	19.5	123	18.1	84	10.0	113	9.2	37	43.5
Garfield County	56 134	7 820	13.9	2 763	19.7	1 903	18.6	866	10.4	1 673	10.5	639	41.1
Garvin County	26 775	4 262	15.9	1 223	18.6	870	17.8	657	14.3	870	11.4	237	33.3
Grady County	44 529	6 209	13.9	1 992	16.9	1 453	16.4	820	14.6	1 330	10.4	480	41.3
Grant County	5 041	690	13.7	252	19.6	172	17.0	123	11.9	154	10.5	36	38.3
Greer County	5 058	992	19.6	322	28.4	216	25.0	176	14.8	218	15.0	61	43.9
Harmon County	3 163	940	29.7	307	38.2	242	37.9	120	19.9	205	23.5	49	59.8
Harper County	3 508	357	10.2	130	15.9	100	15.1	30	4.0	74	7.1	23	38.3
Haskell County	11 594	2 377	20.5	751	25.1	592	26.8	349	18.6	553	16.1	119	45.1
Hughes County	12 869	2 822	21.9	870	27.4	622	26.2	422	17.6	620	16.7	181	50.1
Jackson County	27 597	4 478	16.2	1 694	20.7	1 195	20.6	448	14.4	1 052	13.6	424	46.5
Jefferson County	6 442	1 239	19.2	370	23.3	277	23.4	225	18.4	302	16.3	63	42.9
Johnston County	10 213	2 246	22.0	736	28.0	529	26.8	299	19.3	520	17.8	129	50.6
Kay County	47 069	7 531	16.0	2 811	22.7	1 808	19.9	740	9.5	1 626	12.4	615	47.5
Kingfisher County	13 630	1 472	10.8	536	14.3	362	12.4	129	6.5	333	8.5	112	37.1
Kiowa County	9 864	1 902	19.3	551	23.3	387	21.8	295	15.7	423	15.0	140	56.5
Latimer County	10 021	2 275	22.7	821	30.7	531	27.0	244	16.4	549	19.0	191	54.6
Le Flore County	46 443	8 857	19.1	2 948	24.1	2 101	23.4	1 011	16.5	2 044	15.4	635	47.9
Lincoln County	31 675	4 591	14.5	1 525	17.9	1 057	16.3	522	12.1	1 022	11.1	247	34.4
Logan County	32 421	4 170	12.9	1 258	15.0	950	14.9	516	13.0	784	8.7	264	36.7
Love County	8 714	1 029	11.8	321	14.4	227	13.2	188	13.8	227	8.8	55	25.6
McClain County	27 465	2 886	10.5	976	13.4	673	12.3	278	8.8	670	8.3	173	27.2
McCurtain County	33 786	8 355	24.7	3 050	32.4	2 037	29.8	942	21.2	2 037	21.0	761	55.2
McIntosh County	19 026	3 459	18.2	1 052	24.8	737	22.8	530	13.3	771	13.5	245	49.0
Major County	7 408	891	12.0	275	15.1	162	11.6	125	9.3	208	9.3	57	41.6
Marshall County	12 888	2 310	17.9	728	24.1	489	22.4	373	15.3	514	13.5	152	44.7
Mayes County	37 777	5 387	14.3	1 879	18.9	1 272	17.2	586	10.9	1 215	11.2	357	40.7
Murray County	12 287	1 730	14.1	497	16.9	318	14.8	313	15.1	403	11.1	83	27.6
Muskogee County	66 136	11 846	17.9	4 174	24.0	2 650	21.0	1 482	14.7	2 620	14.1	1 102	44.8
Noble County	11 108	1 423	12.8	469	16.4	316	14.6	176	11.0	312	9.6	81	38.2
Nowata County	10 331	1 454	14.1	481	18.0	344	17.2	197	11.3	268	9.0	84	39.4
Okfuskee County	10 897	2 508	23.0	842	29.6	605	28.7	308	17.5	518	17.3	164	53.4
Oklahoma County	643 433	98 145	15.3	35 650	21.7	23 851	20.3	6 595	8.6	20 068	11.7	10 067	39.2
Okmulgee County	38 543	7 292	18.9	2 594	24.9	1 811	23.1	900	15.5	1 607	14.9	639	47.8
Osage County	42 735	5 651	13.2	1 984	17.3	1 406	16.0	673	12.1	1 272	10.3	441	36.6
Ottawa County	32 129	5 328	16.6	1 967	23.8	1 408	23.3	649	12.2	1 203	13.0	461	46.4
Pawnee County	16 389	2 136	13.0	719	16.6	515	15.5	323	13.8	455	9.6	117	31.3
Payne County	61 380	12 431	20.3	2 092	16.0	1 366	14.3	600	8.5	1 680	10.8	603	40.7
Pittsburg County	40 975	7 049	17.2	2 241	22.7	1 559	20.8	938	13.3	1 638	13.6	603	47.4
Pontotoc County	33 936	5 601	16.5	1 705	20.1	1 115	17.4	580	11.7	1 126	11.8	390	39.7
Pottawatomie County	62 429	9 121	14.6	3 101	18.9	2 116	17.6	1 015	11.7	2 069	11.6	837	41.8
Pushmataha County	11 404	2 641	23.2	844	28.7	590	26.6	388	19.4	617	18.8	173	49.7
Roger Mills County	3 395	554	16.3	164	20.4	112	18.1	65	10.4	114	11.5	22	44.0
Rogers County	69 661	5 999	8.6	2 084	10.5	1 456	9.7	796	10.8	1 349	6.6	544	32.6
Seminole County	24 326	5 055	20.8	1 845	28.9	1 304	27.4	570	14.4	1 143	16.7	412	49.8
Sequoyah County	38 445	7 613	19.8	2 588	24.8	1 822	23.7	901	18.1	1 774	16.1	509	46.1
Stephens County	42 484	6 194	14.6	2 023	19.5	1 316	17.3	891	11.9	1 478	11.6	551	53.0
Texas County	19 647	2 768	14.1	1 014	17.8	638	16.0	149	7.4	537	10.2	168	41.4
Tillman County	8 919	1 951	21.9	724	30.2	504	27.3	257	15.4	434	17.3	130	59.6
Tulsa County	551 650	64 062	11.6	22 543	15.6	14 863	14.4	5 167	8.3	12 962	8.7	6 537	34.5
Wagoner County	57 087	5 086	8.9	1 821	11.5	1 240	10.5	525	9.2	1 134	6.7	401	29.3
Washington County	48 225	5 739	11.9	1 886	15.7	1 203	13.1	653	7.8	1 240	8.7	498	36.6
Washita County	11 245	1 743	15.5	655	22.1	472	20.9	181	9.3	430	13.1	164	55.8
Woods County	8 077	1 209	15.0	282	16.8	228	17.7	106	6.8	198	8.7	59	34.1
Woodward County	17 676	2 207	12.5	725	15.5	570	16.3	224	9.0	439	8.7	120	32.8

Table 16. **Poverty Status in 1999: 2000**—Con.

[Data based on a sample (except Tables 65-68). For information on confidentiality protection, coverage, sampling error, and nonsampling error, see Appendix G.
For location of definitions, see "How to Use This Census Report"]

State County Place	Population for whom poverty status is determined									Families with income in 1999 below poverty level			
		Income in 1999 below poverty level								All families		Families with female householder, no husband present, with related children under 18 years	
		All ages		Related children				Population 65 years and over					
				Under 18 years		5 to 17 years							
	Total	Number	Percent	Number	Percent	Number	Percent	Number	Percent	Number	Percent	Number	Percent
PLACE													
Achille town, Bryan County	527	182	34.5	72	39.6	50	36.0	5	9.8	46	32.9	19	86.4
Ada city, Pontotoc County	14 669	3 137	21.4	919	27.8	543	23.6	275	11.4	569	14.8	241	48.2
Adair town, Mayes County	705	87	12.3	45	22.2	38	22.5	2	2.8	22	10.5	9	36.0
Addington town, Jefferson County	125	12	9.6	-	-	-	-	3	21.4	5	16.7	-	-
Afton town, Ottawa County	1 105	232	21.0	105	32.6	84	34.7	10	5.1	48	15.9	17	51.5
Agra town, Lincoln County	343	93	27.1	39	36.4	28	41.2	7	12.3	20	20.6	2	100.0
Akins CDP, Sequoyah County	441	91	20.6	40	29.6	36	33.0	7	12.5	22	18.0	3	30.0
Albion town, Pushmataha County	134	45	33.6	19	43.2	17	56.7	2	8.7	7	20.0	2	50.0
Alderson town, Pittsburg County	195	39	20.0	8	18.2	6	17.6	8	26.7	8	14.0	4	100.0
Alex town, Grady County	606	112	18.5	29	18.7	20	17.2	10	10.1	26	15.1	2	11.8
Aline town, Alfalfa County	195	47	24.1	8	21.1	2	8.3	16	33.3	13	22.4	3	42.9
Allen town	941	192	20.4	69	24.2	59	25.7	33	23.4	44	16.6	8	32.0
Hughes County (part)	138	15	10.9	-	-	-	-	4	22.2	4	8.9	-	-
Pontotoc County (part)	803	177	22.0	69	28.2	59	29.6	29	23.6	40	18.2	8	38.1
Altus city, Jackson County	20 677	3 548	17.2	1 434	22.7	1 032	23.3	279	12.8	828	14.6	359	47.5
Alva city, Woods County	4 763	816	17.1	135	13.8	97	14.3	60	7.0	118	9.1	34	26.0
Amber town, Grady County	474	51	10.8	14	9.2	14	12.4	10	22.2	13	9.7	2	33.3
Ames town, Major County	218	50	22.9	23	46.9	13	38.2	6	14.0	14	19.7	4	66.7
Amorita town, Alfalfa County	51	4	7.8	-	-	-	-	-	-	2	15.4	-	-
Anadarko city, Caddo County	6 397	1 820	28.5	793	38.8	534	34.6	147	18.5	389	23.3	232	61.7
Antlers city, Pushmataha County	2 412	763	31.6	291	42.7	186	39.2	114	23.2	189	28.9	79	53.4
Apache town, Caddo County	1 609	260	16.2	105	22.4	74	21.3	24	9.8	50	11.4	23	37.1
Arapaho town, Custer County	676	109	16.1	50	24.3	35	21.3	2	3.1	28	13.7	7	29.2
Arcadia town, Oklahoma County	265	79	29.8	11	26.8	8	22.9	9	20.5	7	10.9	5	71.4
Ardmore city, Carter County	22 500	4 111	18.3	1 422	24.9	944	23.0	469	12.0	861	13.6	390	41.8
Arkoma town, Le Flore County	2 117	425	20.1	137	26.8	85	22.3	55	18.0	105	17.0	41	56.2
Armstrong town, Bryan County	130	21	16.2	-	-	-	-	4	25.0	2	5.6	-	-
Arnett town, Ellis County	492	93	18.9	32	27.4	16	19.3	21	20.0	17	12.8	2	22.2
Asher town, Pottawatomie County	439	99	22.6	30	25.2	20	20.4	17	22.4	26	20.5	6	60.0
Ashland town, Pittsburg County	73	14	19.2	8	26.7	8	61.5	1	16.7	3	20.0	3	100.0
Atoka city, Atoka County	2 672	677	25.3	222	34.9	125	28.2	100	17.8	131	19.1	62	44.3
Atwood town, Hughes County	98	20	20.4	14	46.7	8	40.0	-	-	4	13.3	2	100.0
Avant town, Osage County	390	93	23.8	41	38.7	24	33.3	3	10.0	17	15.9	6	75.0
Avard town, Woods County	35	6	17.1	-	-	-	-	2	50.0	-	-	-	(X)
Ballou CDP, Mayes County	140	-	-	-	-	-	-	-	-	-	-	-	(X)
Barnsdall city, Osage County	1 259	139	11.0	29	9.1	20	9.1	33	15.9	28	8.0	12	32.4
Bartlesville city	34 105	4 317	12.7	1 422	16.8	883	13.8	486	7.9	934	9.4	383	37.4
Osage County (part)	-	-	(X)	-	(X)	-	(X)	-	(X)	-	(X)	-	(X)
Washington County (part)	34 105	4 317	12.7	1 422	16.8	883	13.8	486	7.9	934	9.4	383	37.4
Bearden town, Okfuskee County	114	34	29.8	14	46.7	10	41.7	3	13.6	9	24.3	-	(X)
Beaver city, Beaver County	1 474	150	10.2	51	12.9	29	9.6	23	7.6	30	6.8	18	38.3
Beggs city, Okmulgee County	1 255	231	18.4	83	20.1	53	16.5	54	29.3	54	16.9	21	42.0
Belfonte CDP, Sequoyah County	422	63	14.9	16	14.2	10	13.2	7	21.9	11	9.9	3	27.3
Bell CDP, Adair County	672	236	35.1	86	44.8	74	45.1	36	37.1	54	30.5	21	91.3
Bennington town, Bryan County	280	106	37.9	31	34.8	22	42.3	10	29.4	24	35.3	6	100.0
Bernice town, Delaware County	497	70	14.1	20	24.4	14	28.0	18	13.2	14	9.5	4	100.0
Bessie town, Washita County	198	20	10.1	2	5.4	2	6.9	-	-	3	5.5	-	-
Bethany city, Oklahoma County	19 144	1 723	9.0	592	12.7	424	12.6	120	3.9	370	6.9	191	28.2
Bethel Acres town, Pottawatomie County	2 669	169	6.3	68	9.1	43	8.2	17	6.4	44	5.3	22	51.2
Big Cabin town, Craig County	318	60	18.9	18	25.4	13	41.9	4	10.3	18	19.6	8	80.0
Billings town, Noble County	454	48	10.6	26	16.7	18	15.4	5	10.9	11	9.6	9	52.9
Binger town, Caddo County	708	158	22.3	55	28.6	33	22.0	17	15.5	32	15.5	7	33.3
Bixby city	13 080	706	5.4	154	4.2	119	4.3	184	14.9	163	4.3	53	17.5
Tulsa County (part)	12 933	693	5.4	149	4.1	114	4.2	184	14.9	155	4.1	53	17.5
Wagoner County (part)	147	13	8.8	5	8.3	5	9.1	-	-	8	18.6	-	(X)
Blackburn town, Pawnee County	72	25	34.7	9	40.9	4	23.5	5	38.5	4	28.6	-	(X)
Blackwell city, Kay County	7 493	1 279	17.1	442	22.4	287	20.2	137	10.4	272	13.1	114	50.9
Blair town, Jackson County	897	131	14.6	41	16.3	13	7.0	19	16.4	31	11.7	13	44.8
Blanchard city	2 762	280	10.1	86	11.5	48	8.7	44	11.6	64	7.8	22	30.1
Grady County (part)	41	-	-	-	-	-	-	-	-	-	-	-	-
McClain County (part)	2 721	280	10.3	86	11.6	48	8.8	44	11.9	64	7.9	22	32.4
Bluejacket town, Craig County	294	42	14.3	17	17.3	8	13.1	11	30.6	8	11.3	-	-
Boise City city, Cimarron County	1 454	278	19.1	93	24.0	66	23.9	36	12.3	61	14.7	11	44.0
Bokchito town, Bryan County	581	143	24.6	50	34.5	37	38.1	21	22.6	31	20.8	8	66.7
Bokoshe town, Le Flore County	444	124	27.9	46	42.2	29	34.9	13	18.6	22	18.2	9	52.9
Boley town, Okfuskee County	443	178	40.2	47	48.5	31	43.7	12	20.3	19	25.0	13	61.9
Boswell town, Choctaw County	697	263	37.7	97	47.3	71	44.7	38	29.5	72	37.3	36	80.0
Bowlegs town, Seminole County	387	93	24.0	30	27.5	24	32.0	18	36.0	17	15.5	8	66.7
Boynton town, Muskogee County	302	77	25.5	29	29.6	14	23.3	6	13.0	17	22.4	12	57.1
Bradley town, Grady County	180	48	26.7	12	27.3	4	11.8	11	64.7	13	22.0	2	50.0
Braggs town, Muskogee County	325	103	31.7	45	50.0	20	40.0	4	8.9	24	23.5	11	73.3
Braman town, Kay County	241	24	10.0	3	5.0	-	-	6	24.0	2	3.0	-	-
Bray town, Stephens County	1 010	158	15.6	45	20.2	35	20.2	21	15.9	42	13.6	7	46.7
Breckenridge town, Garfield County	229	33	14.4	14	22.6	11	22.0	1	4.3	8	10.7	1	50.0
Brent CDP, Sequoyah County	468	65	13.9	6	5.5	1	1.0	7	10.6	14	10.1	-	-

Table 16. **Poverty Status in 1999: 2000**—Con.

[Data based on a sample (except Tables 65-68). For information on confidentiality protection, coverage, sampling error, and nonsampling error, see Appendix G.
For location of definitions, see "How to Use This Census Report"]

State County Place	Population for whom poverty status is determined									Families with income in 1999 below poverty level			
		Income in 1999 below poverty level								All families		Families with female householder, no husband present, with related children under 18 years	
		All ages		Related children				Population 65 years and over					
				Under 18 years		5 to 17 years							
	Total	Number	Percent	Number	Percent	Number	Percent	Number	Percent	Number	Percent	Number	Percent
PLACE—Con.													
Bridgeport city, Caddo County	98	19	19.4	-	-	-	-	8	21.6	6	16.7	-	-
Briggs CDP, Cherokee County	348	48	13.8	-	-	-	-	10	40.0	12	11.9	-	-
Bristow city, Creek County	4 127	861	20.9	379	34.5	265	32.5	94	14.3	180	15.8	107	46.5
Broken Arrow city	74 326	3 346	4.5	1 188	5.2	841	5.0	355	6.9	720	3.4	288	16.8
Tulsa County (part)	67 236	3 031	4.5	1 051	5.0	734	4.8	342	7.3	651	3.4	257	16.3
Wagoner County (part)	7 090	315	4.4	137	6.4	107	6.6	13	2.9	69	3.4	31	22.3
Broken Bow city, McCurtain County	4 102	1 594	38.9	696	52.2	414	46.1	111	22.7	397	34.8	205	68.6
Bromide town	191	49	25.7	33	45.8	26	44.1	-	-	9	20.5	2	40.0
Coal County (part)	37	7	18.9	4	25.0	4	25.0	-	-	1	10.0	-	(X)
Johnston County (part)	154	42	27.3	29	51.8	22	51.2	-	-	8	23.5	2	40.0
Brooksville town, Pottawatomie County	91	14	15.4	9	30.0	9	64.3	-	-	5	18.5	5	71.4
Brush Creek CDP, Delaware County	26	2	7.7	-	-	-	-	-	-	-	-	-	(X)
Brushy CDP, Sequoyah County	770	155	20.1	38	21.5	30	24.8	25	29.4	42	18.3	6	50.0
Buffalo town, Harper County	1 134	133	11.7	49	18.1	40	18.6	12	5.4	27	8.2	11	32.4
Bull Hollow CDP, Delaware County	77	45	58.4	17	100.0	6	100.0	-	-	15	60.0	-	(X)
Burbank town, Osage County	133	32	24.1	17	42.5	13	40.6	2	8.0	6	17.1	3	100.0
Burlington town, Alfalfa County	161	2	1.2	-	-	-	-	-	-	-	-	-	-
Burns Flat town, Washita County	1 780	277	15.6	133	22.4	79	18.0	20	13.9	70	14.1	39	57.4
Bushyhead CDP, Rogers County	1 136	152	13.4	61	16.3	49	16.8	9	9.7	41	11.6	13	46.4
Butler town, Custer County	352	105	29.8	50	51.5	43	57.3	3	7.0	19	18.4	7	46.7
Byars town, McClain County	258	61	23.6	19	31.7	13	28.3	5	10.4	16	21.3	8	100.0
Byng town, Pontotoc County	1 088	168	15.4	68	22.4	39	16.2	13	9.4	37	11.8	13	36.1
Byron town, Alfalfa County	36	4	11.1	-	-	-	-	-	-	2	12.5	-	(X)
Cache city, Comanche County	2 383	421	17.7	181	24.5	139	24.6	14	7.0	102	14.9	58	47.9
Caddo town, Bryan County	915	193	21.1	74	30.8	64	32.5	45	25.1	37	14.2	24	70.6
Calera town, Bryan County	1 669	264	15.8	81	17.5	52	16.8	53	21.3	60	12.2	11	21.2
Calumet town, Canadian County	572	81	14.2	30	14.6	20	13.7	12	22.6	14	9.9	3	21.4
Calvin town, Hughes County	278	75	27.0	28	42.4	14	35.9	9	18.0	16	21.6	7	53.8
Camargo town, Dewey County	103	25	24.3	2	20.0	2	20.0	14	46.7	7	20.6	-	-
Cameron town, Le Flore County	322	63	19.6	27	32.9	26	35.1	4	10.5	14	14.7	6	31.6
Canadian town, Pittsburg County	237	65	27.4	18	34.0	13	28.3	10	20.0	13	20.0	5	55.6
Caney town, Atoka County	222	81	36.5	36	46.8	25	46.3	11	45.8	15	25.0	3	30.0
Canton town, Blaine County	602	98	16.3	40	28.0	27	25.2	22	17.2	19	11.4	2	13.3
Canute town, Washita County	552	86	15.6	24	16.7	12	11.2	20	22.5	21	13.7	8	50.0
Capron town, Woods County	41	-	-	-	-	-	-	-	-	-	-	-	(X)
Cardin town, Ottawa County	158	49	31.0	28	57.1	28	66.7	-	-	9	22.0	6	60.0
Carlile CDP, Sequoyah County	706	200	28.3	80	43.2	67	48.2	18	17.1	49	23.1	22	100.0
Carmen town, Alfalfa County	408	102	25.0	47	48.0	33	42.9	7	6.3	22	19.8	3	100.0
Carnegie town, Caddo County	1 565	478	30.5	190	42.2	140	41.4	55	18.6	106	24.9	47	55.3
Carney town, Lincoln County	652	128	19.6	44	23.7	28	21.4	8	11.9	30	16.1	10	31.3
Carrier town, Garfield County	81	-	-	-	-	-	-	-	-	-	-	-	-
Carter town, Beckham County	239	69	28.9	25	52.1	21	63.6	9	28.1	15	24.2	2	100.0
Cashion town	639	100	15.6	46	23.4	37	23.7	16	24.6	21	11.4	12	48.0
Kingfisher County (part)	494	100	20.2	46	31.1	37	33.0	16	26.2	21	14.9	12	48.0
Logan County (part)	145	-	-	-	-	-	-	-	-	-	-	-	(X)
Castle town, Okfuskee County	115	19	16.5	5	14.7	5	21.7	4	18.2	4	13.8	-	-
Catoosa city	5 207	643	12.3	219	15.4	161	15.5	54	9.5	181	11.9	102	42.1
Rogers County (part)	3 664	509	13.9	184	19.1	131	19.3	35	9.1	149	14.2	82	50.6
Wagoner County (part)	1 543	134	8.7	35	7.7	30	8.4	19	10.4	32	6.9	20	25.0
Cayuga CDP, Delaware County	91	12	13.2	6	37.5	2	20.0	-	-	2	7.4	-	(X)
Cedar Crest CDP, Mayes County	200	60	30.0	10	27.8	-	-	9	47.4	9	24.3	9	100.0
Cedar Valley city, Logan County	64	-	-	-	-	-	-	-	-	-	-	-	-
Cement town, Caddo County	500	136	27.2	42	35.3	27	30.3	20	24.7	35	24.6	10	62.5
Centrahoma city, Coal County	75	22	29.3	12	52.2	12	54.5	2	25.0	4	17.4	1	100.0
Central High town, Stephens County	930	131	14.1	42	15.3	26	15.2	13	10.0	34	11.8	11	52.4
Chandler city, Lincoln County	2 683	447	16.7	144	20.3	103	21.4	77	15.4	92	12.1	39	36.4
Chattanooga town	423	56	13.2	14	11.6	13	14.6	5	12.2	8	7.1	4	57.1
Comanche County (part)	423	56	13.2	14	11.6	13	14.6	5	12.2	8	7.1	4	57.1
Tillman County (part)	-	-	(X)	-	(X)	-	(X)	-	(X)	-	(X)	-	(X)
Checotah city, McIntosh County	3 324	678	20.4	210	23.4	122	19.4	52	7.6	152	16.1	77	50.3
Chelsea city, Rogers County	2 149	404	18.8	129	19.6	83	18.4	74	24.3	83	14.9	40	37.7
Cherokee city, Alfalfa County	1 611	220	13.7	90	20.6	61	18.7	28	8.2	48	10.5	26	65.0
Cherry Tree CDP, Adair County	1 226	325	26.5	146	37.3	116	37.5	17	18.1	65	21.0	23	46.9
Chewey CDP, Adair County	165	25	15.2	8	19.0	8	22.9	2	7.7	6	12.0	3	42.9
Cheyenne town, Roger Mills County	740	136	18.4	44	25.7	20	16.8	18	11.7	29	15.3	10	66.7
Chickasha city, Grady County	15 056	2 750	18.3	869	22.9	620	22.4	388	16.4	543	13.1	255	41.9
Choctaw city, Oklahoma County	9 254	545	5.9	211	9.0	117	6.4	59	6.1	105	3.7	49	18.5
Chouteau town, Mayes County	1 922	285	14.8	100	19.9	67	17.9	34	11.7	70	12.2	26	40.6
Christie CDP, Adair County	147	25	17.0	5	12.5	5	12.5	7	28.0	8	17.8	8	100.0
Cimarron City town, Logan County	119	17	14.3	10	31.3	10	31.3	2	14.3	3	10.3	3	100.0
Claremore city, Rogers County	15 231	1 805	11.9	648	15.4	412	13.6	342	15.0	374	8.9	216	37.6
Clayton town, Pushmataha County	675	262	38.8	83	49.4	49	43.8	54	37.0	55	31.3	16	53.3
Clearview town, Okfuskee County	54	22	40.7	9	52.9	9	60.0	7	58.3	2	20.0	-	-

Table 16. **Poverty Status in 1999: 2000**—Con.

[Data based on a sample (except Tables 65-68). For information on confidentiality protection, coverage, sampling error, and nonsampling error, see Appendix G.
For location of definitions, see "How to Use This Census Report"]

State County Place	Population for whom poverty status is determined									Families with income in 1999 below poverty level			
		Income in 1999 below poverty level								All families		Families with female householder, no husband present, with related children under 18 years	
		All ages		Related children				Population 65 years and over					
				Under 18 years		5 to 17 years							
	Total	Number	Percent	Number	Percent	Number	Percent	Number	Percent	Number	Percent	Number	Percent
PLACE—Con.													
Cleora CDP, Delaware County	1 103	99	9.0	15	8.7	11	8.7	16	5.8	30	8.0	7	41.2
Cleo Springs town, Major County	337	47	13.9	2	2.8	1	1.8	11	20.8	13	14.1	2	100.0
Cleveland city, Pawnee County	3 180	449	14.1	142	17.3	89	14.6	70	12.2	94	10.3	34	34.0
Clinton city	8 504	1 604	18.9	548	23.9	369	22.1	145	11.1	343	14.6	143	43.1
Custer County (part)	8 504	1 604	18.9	548	23.9	369	22.1	145	11.1	343	14.6	143	43.1
Washita County (part)	-	-	(X)	-	(X)	-	(X)	-	(X)	-	(X)	-	(X)
Cloud Creek CDP, Delaware County	78	55	70.5	27	100.0	27	100.0	-	-	14	63.6	3	100.0
Coalgate city, Coal County	1 963	561	28.6	169	33.5	121	32.8	91	22.6	113	21.7	29	38.7
Colbert town, Bryan County	1 054	159	15.1	38	15.5	30	16.5	48	24.2	33	11.6	8	28.6
Colcord town, Delaware County	835	251	30.1	87	29.8	67	31.5	24	33.8	64	30.0	35	72.9
Cole town, McClain County	502	50	10.0	18	12.9	13	10.8	5	11.6	16	10.2	4	66.7
Collinsville city	3 943	448	11.4	192	17.4	143	17.5	31	7.3	83	7.3	15	12.9
Rogers County (part)	33	-	-	-	-	-	-	-	(X)	-	-	-	(X)
Tulsa County (part)	3 910	448	11.5	192	17.6	143	17.8	31	7.3	83	7.3	15	12.9
Colony town, Washita County	180	31	17.2	8	23.5	7	21.9	11	21.6	11	15.1	2	100.0
Comanche city, Stephens County	1 508	328	21.8	128	34.3	78	28.6	37	13.4	87	20.1	32	56.1
Commerce city, Ottawa County	2 521	422	16.7	168	22.8	78	15.4	52	13.9	105	14.7	48	40.3
Cooperton town, Kiowa County	28	10	35.7	6	60.0	4	50.0	2	22.2	2	28.6	-	(X)
Copan town, Washington County	815	99	12.1	35	14.4	18	9.5	13	10.4	15	6.8	8	26.7
Copeland CDP, Delaware County	1 408	258	18.3	97	39.1	71	39.7	12	5.4	60	13.8	9	39.1
Corn town, Washita County	489	73	14.9	32	21.1	21	17.6	2	2.4	18	14.4	7	58.3
Cornish town, Jefferson County	190	53	27.9	10	16.7	8	17.8	14	56.0	14	26.9	-	-
Council Hill town, Muskogee County	163	49	30.1	24	47.1	24	64.9	13	35.1	9	20.5	-	-
Covington town, Garfield County	539	72	13.4	29	19.2	27	20.3	6	6.7	16	10.5	10	47.6
Coweta city, Wagoner County	7 161	529	7.4	170	7.4	108	6.7	61	11.1	124	6.2	57	24.9
Cowlington town, Le Flore County	125	12	9.6	-	-	-	-	2	8.7	2	6.3	-	(X)
Coyle town, Logan County	330	79	23.9	28	32.9	28	36.4	10	24.4	15	16.3	3	42.9
Crescent city, Logan County	1 315	221	16.8	70	21.4	51	21.9	29	9.8	51	13.2	13	28.3
Cromwell town, Seminole County	274	55	20.1	33	30.0	33	34.4	-	-	12	15.2	8	34.8
Crowder town, Pittsburg County	405	64	15.8	26	19.7	17	14.9	10	19.2	14	11.7	5	26.3
Cushing city, Payne County	7 273	1 193	16.4	401	21.0	302	21.4	131	10.1	310	15.1	139	59.7
Custer City town, Custer County	387	105	27.1	46	54.8	33	61.1	9	14.1	21	18.4	10	66.7
Cyril town, Caddo County	1 091	224	20.5	100	30.7	73	29.9	22	10.6	51	16.6	26	51.0
Dacoma town, Woods County	126	13	10.3	-	-	-	-	-	-	4	12.5	-	(X)
Davenport town, Lincoln County	866	207	23.9	81	34.6	45	29.6	19	13.5	51	19.5	12	52.2
Davidson town, Tillman County	377	91	24.1	30	31.3	30	37.5	16	20.0	19	19.6	8	72.7
Davis city	2 559	363	14.2	104	14.9	82	15.0	52	12.5	93	13.0	25	34.2
Garvin County (part)	-	-	(X)	-	(X)	-	(X)	-	(X)	-	(X)	-	(X)
Murray County (part)	2 559	363	14.2	104	14.9	82	15.0	52	12.5	93	13.0	25	34.2
Deer Creek town, Grant County	164	23	14.0	17	32.1	9	25.0	-	-	4	8.9	2	100.0
Delaware town, Nowata County	464	86	18.5	29	20.7	16	19.0	15	22.7	12	9.7	4	28.6
Del City city, Oklahoma County	21 948	2 921	13.3	1 183	20.8	790	19.8	227	7.2	650	10.5	344	32.7
Dennis CDP, Delaware County	233	-	-	-	-	-	-	-	-	-	-	-	(X)
Depew town, Creek County	563	126	22.4	53	30.5	46	31.9	13	16.7	29	19.2	16	64.0
Devol town, Cotton County	170	16	9.4	1	2.0	1	2.8	9	36.0	1	2.1	1	25.0
Dewar town, Okmulgee County	900	137	15.2	55	22.6	42	23.2	16	17.4	30	11.5	4	19.0
Dewey city, Washington County	2 971	491	16.5	179	24.1	128	23.1	64	11.9	114	13.4	56	49.1
Dibble town, McClain County	318	32	10.1	8	9.6	8	11.6	3	7.0	11	10.6	6	60.0
Dickson town, Carter County	1 141	98	8.6	22	7.1	18	7.9	13	10.2	21	6.2	9	30.0
Dill City town, Washita County	525	111	21.1	38	30.6	30	33.7	13	9.7	29	17.1	6	40.0
Disney town, Mayes County	218	54	24.8	7	20.6	5	17.9	13	21.3	12	21.4	1	16.7
Dodge CDP, Delaware County	58	-	-	-	-	-	-	-	-	-	-	-	(X)
Dotyville CDP, Ottawa County	12	-	-	-	(X)	-	(X)	-	(X)	-	-	-	(X)
Dougherty town, Murray County	234	47	20.1	13	26.5	9	22.5	15	30.6	7	13.2	2	100.0
Douglas town, Garfield County	37	6	16.2	3	37.5	3	60.0	-	-	3	25.0	3	100.0
Dover town, Kingfisher County	397	60	15.1	24	17.8	13	12.9	2	6.1	11	11.0	6	60.0
Dripping Springs CDP, Delaware County	33	4	12.1	-	-	-	-	4	57.1	2	25.0	-	-
Drummond town, Garfield County	426	59	13.8	25	20.3	21	22.3	4	10.0	11	8.5	11	64.7
Drumright city	2 799	485	17.3	151	19.7	108	19.7	57	11.0	109	13.7	38	29.0
Creek County (part)	2 723	462	17.0	140	18.7	104	19.2	56	11.5	104	13.6	33	26.2
Payne County (part)	76	23	30.3	11	57.9	4	66.7	1	3.2	5	19.2	5	100.0
Dry Creek CDP, Cherokee County	209	47	22.5	20	48.8	18	48.6	4	8.9	11	14.7	6	42.9
Duchess Landing CDP, McIntosh County	40	6	15.0	-	-	-	(X)	-	(X)	-	-	-	(X)
Duncan city, Stephens County	22 077	3 400	15.4	1 165	22.1	697	18.9	507	11.8	763	11.7	325	53.7
Durant city, Bryan County	12 754	2 816	22.1	750	24.8	499	22.8	345	17.6	577	17.2	230	47.7
Dustin town, Hughes County	446	160	35.9	44	38.9	35	38.5	27	34.6	34	28.3	3	42.9
Dwight Mission CDP, Sequoyah County	46	-	-	-	-	-	-	-	-	-	-	-	-
Eakly town, Caddo County	242	37	15.3	8	18.2	-	-	9	18.4	10	12.8	2	33.3
Earlsboro town, Pottawatomie County	531	67	12.6	12	9.2	12	12.1	17	20.7	17	11.3	4	33.3
East Duke town, Jackson County	426	36	8.5	14	12.7	8	9.8	6	9.4	6	4.7	1	16.7
Edmond city, Oklahoma County	66 814	4 818	7.2	1 150	6.2	718	5.2	298	5.3	843	4.4	387	22.8
Eldon CDP, Cherokee County	980	250	25.5	126	43.8	90	42.9	19	18.4	56	20.6	22	100.0
Eldorado town, Jackson County	521	124	23.8	31	24.8	19	21.8	33	25.0	29	20.3	13	76.5
Elgin city, Comanche County	1 191	116	9.7	41	11.2	27	10.2	19	12.6	24	7.4	9	47.4
Elk City city, Beckham County	10 337	1 978	19.1	768	27.2	472	23.2	74	5.0	437	15.4	203	54.4
Elmer town, Jackson County	86	8	9.3	-	-	-	-	3	17.6	3	10.3	-	(X)

Table 16. **Poverty Status in 1999: 2000**—Con.

[Data based on a sample (except Tables 65-68). For information on confidentiality protection, coverage, sampling error, and nonsampling error, see Appendix G.
For location of definitions, see "How to Use This Census Report"]

State County Place	Population for whom poverty status is determined									Families with income in 1999 below poverty level			
		Income in 1999 below poverty level								All families		Families with female householder, no husband present, with related children under 18 years	
		All ages		Related children				Population 65 years and over					
				Under 18 years		5 to 17 years							
	Total	Number	Percent	Number	Percent	Number	Percent	Number	Percent	Number	Percent	Number	Percent
PLACE—Con.													
Elmore City town, Garvin County	754	111	14.7	37	20.4	19	18.6	22	15.5	26	13.8	3	21.4
El Reno city, Canadian County	14 383	2 339	16.3	740	19.6	458	17.1	206	10.4	438	11.4	157	34.8
Empire City town, Stephens County	792	51	6.4	13	5.8	6	3.6	6	6.7	12	4.9	-	-
Enid city, Garfield County	45 430	6 739	14.8	2 385	21.1	1 610	19.9	728	10.8	1 397	11.1	552	41.1
Erick city, Beckham County	1 023	263	25.7	106	39.4	89	42.6	35	15.8	64	22.5	13	43.3
Erin Springs town, Garvin County	100	-	-	-	-	-	-	-	-	-	-	-	(X)
Etowah town, Cleveland County	140	-	-	-	-	-	-	-	-	-	-	-	(X)
Eufaula city, McIntosh County	2 440	673	27.6	231	45.4	168	44.1	111	17.8	135	20.9	73	63.5
Evening Shade CDP, Sequoyah County	521	184	35.3	59	44.4	46	42.2	10	16.1	38	24.7	-	-
Fairfax town, Osage County	1 493	418	28.0	158	38.8	92	30.6	68	21.7	97	23.9	42	46.7
Fairfield CDP, Adair County	392	100	25.5	34	25.6	26	25.5	8	21.1	28	27.5	6	54.5
Fairland town, Ottawa County	1 001	124	12.4	44	18.0	35	17.2	24	12.1	25	8.1	8	26.7
Fairmont town, Garfield County	137	8	5.8	-	-	-	-	-	-	4	9.5	-	-
Fair Oaks town	110	12	10.9	6	21.4	6	26.1	-	-	3	10.7	3	60.0
Rogers County (part)	5	-	-	-	(X)	-	(X)	-	-	-	-	-	(X)
Wagoner County (part)	105	12	11.4	6	21.4	6	26.1	-	-	3	11.1	3	60.0
Fairview city, Major County	2 611	285	10.9	102	16.5	45	10.1	33	6.4	67	8.5	36	43.4
Fallis town, Lincoln County	29	2	6.9	-	-	-	-	2	50.0	-	-	-	(X)
Fanshawe town	408	119	29.2	36	34.6	31	36.9	12	16.2	30	26.3	3	37.5
Latimer County (part)	-	-	(X)	-	(X)	-	(X)	-	(X)	-	(X)	-	(X)
Le Flore County (part)	408	119	29.2	36	34.6	31	36.9	12	16.2	30	26.3	3	37.5
Fargo town, Ellis County	375	47	12.5	30	25.0	22	24.7	-	-	10	9.3	8	66.7
Faxon town, Comanche County	160	22	13.8	7	13.2	3	6.5	1	5.9	6	15.4	-	(X)
Fitzhugh town, Pontotoc County	221	40	18.1	11	15.7	5	10.2	4	12.9	7	10.4	-	-
Fletcher town, Comanche County	1 055	152	14.4	43	15.4	31	14.2	28	15.6	44	14.0	21	60.0
Flint Creek CDP, Delaware County	563	66	11.7	15	13.3	7	8.9	14	18.7	22	12.1	3	42.9
Flute Springs CDP, Sequoyah County	242	75	31.0	24	40.7	9	28.1	10	35.7	11	17.7	4	36.4
Foraker town, Osage County	14	-	-	-	-	-	-	-	-	-	-	-	(X)
Forest Park town, Oklahoma County	1 077	55	5.1	21	9.1	21	10.4	14	6.8	15	4.7	4	16.7
Forgan town, Beaver County	530	95	17.9	39	24.4	28	22.6	4	7.1	26	17.6	8	44.4
Fort Cobb town, Caddo County	653	115	17.6	40	20.6	26	17.6	18	17.8	23	12.5	5	33.3
Fort Coffee town, Le Flore County	447	137	30.6	38	36.9	25	29.8	15	50.0	32	25.6	5	35.7
Fort Gibson town	3 944	649	16.5	265	22.3	185	20.9	90	23.9	157	14.2	66	53.7
Cherokee County (part)	15	-	-	-	-	-	-	-	(X)	-	-	-	(X)
Muskogee County (part)	3 929	649	16.5	265	22.3	185	21.0	90	23.9	157	14.3	66	53.7
Fort Supply town, Woodward County	322	22	6.8	11	13.4	11	15.9	-	-	6	5.8	1	50.0
Fort Towson town, Choctaw County	624	198	31.7	80	48.2	49	44.1	29	26.1	45	25.1	15	68.2
Foss town, Washita County	134	14	10.4	4	11.4	4	16.7	-	-	4	11.1	2	50.0
Foyil town, Rogers County	258	87	33.7	29	37.7	24	42.9	5	15.6	23	31.9	5	38.5
Francis town, Pontotoc County	322	55	17.1	5	6.8	3	5.5	6	16.2	14	13.9	3	10.3
Frederick city, Tillman County	4 471	1 040	23.3	421	33.9	284	30.3	139	15.8	230	19.0	91	70.0
Freedom town, Woods County	246	23	9.3	5	6.8	5	8.5	4	11.1	4	5.4	2	25.0
Gage town, Ellis County	446	92	20.6	42	37.8	33	38.8	7	8.0	21	15.4	9	47.4
Gans town, Sequoyah County	199	54	27.1	18	36.0	14	38.9	8	25.8	14	25.9	7	77.8
Garber city, Garfield County	845	105	12.4	43	19.5	28	17.6	23	13.5	20	8.5	13	48.1
Garvin town, McCurtain County	150	15	10.0	7	16.3	6	17.6	3	27.3	3	8.3	3	100.0
Gate town, Beaver County	98	5	5.1	-	-	-	-	-	-	1	4.2	-	(X)
Geary city	1 203	300	24.9	94	25.7	71	26.0	33	18.0	65	21.2	17	40.5
Blaine County (part)	1 094	254	23.2	77	22.6	59	23.0	29	17.0	56	19.9	14	35.9
Canadian County (part)	109	46	42.2	17	65.4	12	70.6	4	33.3	9	37.5	3	100.0
Gene Autry town, Carter County	100	30	30.0	11	39.3	5	33.3	2	22.2	6	27.3	4	100.0
Geronimo town, Comanche County	970	131	13.5	25	8.4	21	9.8	28	28.9	37	13.7	7	17.9
Gerty town, Hughes County	99	25	25.3	7	25.0	7	30.4	5	50.0	6	20.0	2	100.0
Glencoe town, Payne County	596	48	8.1	11	6.8	8	5.9	11	15.5	11	6.4	6	37.5
Glenpool city, Tulsa County	8 084	520	6.4	163	6.0	107	5.4	23	6.3	139	6.2	45	25.4
Goldsby town, McClain County	1 206	96	8.0	16	5.1	4	1.8	10	8.3	25	6.7	2	5.7
Goltry town, Alfalfa County	326	59	18.1	24	23.3	12	14.5	8	14.5	12	13.8	2	100.0
Goodwell town, Texas County	946	252	26.6	68	32.2	29	22.1	3	6.8	40	18.1	14	63.6
Gore town, Sequoyah County	901	150	16.6	32	18.2	21	15.9	37	21.1	41	15.2	16	51.6
Gotebo town, Kiowa County	279	40	14.3	4	7.4	4	8.0	12	21.1	7	8.2	2	40.0
Gould town, Harmon County	209	40	19.1	14	18.9	9	17.0	3	14.3	6	10.9	-	-
Gracemont town, Caddo County	338	66	19.5	30	33.3	20	29.0	4	8.7	14	14.9	7	50.0
Grainola town, Osage County	31	7	22.6	2	50.0	2	50.0	2	28.6	3	25.0	3	60.0
Grandfield city, Tillman County	1 055	282	26.7	107	38.6	77	37.4	21	10.8	61	20.7	15	50.0
Grand Lake Towne town, Mayes County	76	-	-	-	-	-	-	-	-	-	-	-	(X)
Granite town, Greer County	965	169	17.5	51	23.0	26	15.2	28	12.3	36	13.1	18	64.3
Grayson town, Okmulgee County	148	33	22.3	4	9.5	2	7.7	13	43.3	5	13.2	2	33.3
Greasy CDP, Adair County	393	68	17.3	15	14.7	15	21.7	21	42.0	21	18.8	-	-
Greenfield town, Blaine County	102	18	17.6	6	37.5	6	42.9	2	11.1	7	20.0	5	100.0
Gregory CDP, Rogers County	196	4	2.0	-	-	-	-	-	-	-	-	-	-
Grove city, Delaware County	5 046	729	14.4	268	25.0	175	21.5	113	8.4	137	9.3	81	57.0
Guthrie city, Logan County	9 991	1 727	17.3	441	18.1	336	18.9	290	18.4	244	9.8	127	39.4
Guymon city, Texas County	10 368	1 484	14.3	574	18.7	342	16.3	52	5.2	269	10.1	113	46.7
Haileyville city, Pittsburg County	889	157	17.7	51	21.4	26	14.6	20	15.4	39	14.8	25	54.3
Hallett town, Pawnee County	163	23	14.1	12	18.8	8	18.2	4	23.5	7	15.6	2	100.0
Hall Park town, Cleveland County	1 126	26	2.3	16	4.8	12	4.2	3	2.9	6	1.7	4	16.7

Table 16. **Poverty Status in 1999: 2000**—Con.

[Data based on a sample (except Tables 65-68). For information on confidentiality protection, coverage, sampling error, and nonsampling error, see Appendix G.
For location of definitions, see "How to Use This Census Report"]

State County Place	Population for whom poverty status is determined									Families with income in 1999 below poverty level			
		Income in 1999 below poverty level								All families		Families with female householder, no husband present, with related children under 18 years	
		All ages		Related children				Population 65 years and over					
				Under 18 years		5 to 17 years							
	Total	Number	Percent	Number	Percent	Number	Percent	Number	Percent	Number	Percent	Number	Percent
PLACE—Con.													
Hammon town	445	155	34.8	60	44.8	48	42.9	8	19.5	35	31.5	10	71.4
Custer County (part)	3	3	100.0	-	(X)	-	(X)	-	(X)	2	100.0	-	(X)
Roger Mills County (part)	442	152	34.4	60	44.8	48	42.9	8	19.5	33	30.3	10	71.4
Hanna town, McIntosh County	142	48	33.8	30	40.5	23	40.4	5	62.5	7	24.1	-	-
Hardesty town, Texas County	298	67	22.5	23	24.0	10	14.7	3	20.0	22	24.2	12	44.4
Harrah city, Oklahoma County	4 617	325	7.0	98	7.5	75	7.4	69	12.7	71	5.4	29	19.5
Hartshorne city, Pittsburg County	2 048	539	26.3	171	33.0	124	32.8	65	17.5	109	18.6	30	41.1
Haskell town, Muskogee County	1 730	377	21.8	130	28.4	94	27.7	61	19.2	88	17.8	28	52.8
Hastings town, Jefferson County	162	31	19.1	12	40.0	7	35.0	7	17.5	9	14.8	3	60.0
Haworth town, McCurtain County	361	155	42.9	54	47.8	33	47.8	8	17.0	38	35.8	10	58.8
Headrick town, Jackson County	144	36	25.0	11	32.4	6	27.3	4	21.1	12	27.3	4	44.4
Healdton city, Carter County	2 722	585	21.5	194	28.1	125	24.4	60	13.2	135	16.8	46	59.7
Heavener city, Le Flore County	3 120	822	26.3	266	32.7	184	31.8	50	12.5	190	23.6	53	57.0
Helena town, Alfalfa County	406	35	8.6	10	10.8	10	13.9	4	5.1	12	9.9	6	66.7
Hendrix town, Bryan County	74	23	31.1	4	36.4	4	36.4	2	15.4	8	34.8	-	(X)
Hennessey town, Kingfisher County	1 987	325	16.4	130	23.0	86	21.0	42	12.2	61	11.2	23	41.8
Henryetta city, Okmulgee County	5 926	1 352	22.8	459	29.8	343	30.3	214	17.8	327	19.9	82	37.3
Hickory town, Murray County	87	40	46.0	17	65.4	6	46.2	-	-	9	39.1	-	-
Hillsdale town, Garfield County	106	17	16.0	7	20.6	7	31.8	-	-	4	14.3	-	(X)
Hinton town, Caddo County	1 447	234	16.2	85	19.7	56	18.1	39	16.8	49	12.2	26	41.3
Hitchcock town, Blaine County	160	50	31.3	22	35.5	16	31.4	1	7.7	9	25.7	2	66.7
Hitchita town, McIntosh County	106	24	22.6	7	38.9	5	50.0	4	12.1	5	14.3	-	(X)
Hobart city, Kiowa County	3 745	750	20.0	214	23.2	157	24.0	104	15.2	167	16.4	66	60.6
Hoffman town, Okmulgee County	136	50	36.8	14	36.8	9	31.0	3	23.1	11	28.9	3	25.0
Holdenville city, Hughes County	4 512	911	20.2	246	21.2	167	19.8	172	18.4	184	14.8	59	42.1
Hollis city, Harmon County	2 200	796	36.2	268	47.6	221	47.4	112	26.2	176	29.4	48	67.6
Hollister town, Tillman County	56	22	39.3	9	39.1	9	40.9	-	(X)	4	26.7	-	(X)
Hominy city, Osage County	2 516	570	22.7	257	33.8	190	32.8	41	10.1	127	19.0	57	42.9
Hooker city, Texas County	1 764	183	10.4	71	15.0	49	14.2	14	5.9	47	9.1	10	19.6
Hoot Owl town, Mayes County	-	-	(X)	-	(X)	-	(X)	-	(X)	-	(X)	-	(X)
Horntown town, Hughes County	58	4	6.9	-	-	-	-	-	-	-	-	-	(X)
Howe town, Le Flore County	713	187	26.2	63	29.4	37	26.2	21	30.9	34	19.4	20	60.6
Hugo city, Choctaw County	5 229	1 539	29.4	598	43.5	393	40.6	205	22.1	366	25.5	250	62.8
Hulbert town, Cherokee County	565	150	26.5	47	28.7	33	29.2	22	34.4	37	23.7	14	45.2
Hunter town, Garfield County	193	33	17.1	14	26.4	10	30.3	-	-	7	13.0	1	100.0
Hydro town	999	180	18.0	51	23.6	33	20.4	21	10.1	40	14.4	10	55.6
Blaine County (part)	237	5	2.1	-	-	-	-	5	6.5	-	-	-	-
Caddo County (part)	762	175	23.0	51	28.2	33	24.1	16	12.2	40	19.9	10	58.8
Idabel city, McCurtain County	6 673	2 090	31.3	835	42.5	528	38.7	172	18.4	526	28.7	254	55.2
Indiahoma town, Comanche County	389	115	29.6	45	33.6	20	24.4	12	25.5	24	22.9	13	50.0
Indianola town, Pittsburg County	206	16	7.8	-	-	-	-	6	21.4	4	7.3	-	-
Inola town, Rogers County	1 557	216	13.9	89	18.1	63	16.8	20	13.3	57	12.6	30	36.1
Iron Post CDP, Mayes County	136	-	-	-	-	-	-	-	(X)	-	-	-	(X)
Jamestown town, Rogers County	15	-	-	-	-	-	-	-	-	-	-	-	(X)
Jay city, Delaware County	2 387	619	25.9	243	35.1	175	34.9	63	22.3	134	21.4	60	60.0
Jefferson town, Grant County	37	7	18.9	-	-	-	-	4	66.7	2	20.0	-	-
Jenks city, Tulsa County	9 315	424	4.6	183	6.7	152	7.4	38	4.9	72	2.6	45	15.2
Jennings town, Pawnee County	406	61	15.0	21	21.4	18	22.0	4	8.7	12	10.6	3	100.0
Jet town, Alfalfa County	244	13	5.3	-	-	-	-	6	9.0	2	2.7	-	(X)
Johnson town, Pottawatomie County	240	22	9.2	6	11.1	6	14.3	-	-	8	9.9	2	16.7
Jones town, Oklahoma County	2 323	316	13.6	105	16.6	80	15.9	38	13.4	64	9.5	11	15.5
Justice CDP, Rogers County	1 278	112	8.8	7	2.4	7	2.9	8	5.4	24	6.2	-	-
Kansas town, Delaware County	694	214	30.8	76	36.2	58	36.7	10	17.5	50	26.5	21	55.3
Kaw City city, Kay County	361	46	12.7	15	16.5	11	16.4	14	21.9	10	9.3	6	35.3
Kellyville town, Creek County	888	109	12.3	45	19.8	34	17.9	10	8.1	24	9.2	4	28.6
Kemp town, Bryan County	139	38	27.3	17	47.2	13	52.0	4	14.8	15	31.9	12	100.0
Kendrick town, Lincoln County	138	29	21.0	15	42.9	7	36.8	-	-	5	14.7	-	-
Kenefic town, Bryan County	218	52	23.9	25	33.8	20	37.0	2	8.0	12	21.8	2	25.0
Keota town, Haskell County	508	137	27.0	46	26.9	33	25.4	22	31.9	27	19.7	9	56.3
Ketchum town, Craig County	285	35	12.3	12	15.2	5	7.9	10	22.2	8	10.8	8	66.7
Keyes town, Cimarron County	406	69	17.0	28	23.3	15	16.7	11	14.5	16	14.0	4	40.0
Keys CDP, Cherokee County	369	125	33.9	57	47.1	31	39.2	13	31.7	32	33.7	16	80.0
Kiefer town, Creek County	988	115	11.6	37	13.4	18	8.7	11	13.8	21	7.8	6	15.8
Kildare town, Kay County	102	38	37.3	15	44.1	10	38.5	1	16.7	10	37.0	5	83.3
Kingfisher city, Kingfisher County	4 172	472	11.3	164	14.7	83	9.9	43	5.9	112	9.8	50	41.3
Kingston town, Marshall County	1 344	306	22.8	81	22.6	48	17.8	52	26.0	71	18.1	17	34.0
Kinta town, Haskell County	252	26	10.3	2	3.2	2	5.6	18	33.3	6	8.5	-	(X)
Kiowa town, Pittsburg County	667	134	20.1	37	22.2	34	25.4	25	20.0	31	16.6	12	75.0
Knowles town, Beaver County	23	10	43.5	5	62.5	-	(X)	-	(X)	2	33.3	-	(X)
Konawa city, Seminole County	1 481	466	31.5	186	42.4	137	40.4	51	24.1	110	31.2	37	59.7
Krebs city, Pittsburg County	2 013	385	19.1	131	25.2	86	23.6	30	10.7	93	16.6	48	47.1
Kremlin town, Garfield County	259	11	4.2	4	5.8	4	6.7	2	5.1	3	3.7	3	60.0
Lahoma town, Garfield County	549	49	8.9	9	6.5	9	8.9	11	16.9	8	4.9	2	10.0
Lake Aluma town, Oklahoma County	90	-	-	-	-	-	-	-	-	-	-	-	(X)
Lamar town, Hughes County	192	13	6.8	2	3.9	2	4.4	2	7.1	3	4.8	2	25.0
Lambert town, Alfalfa County	9	-	-	-	(X)	-	(X)	-	-	-	-	-	(X)
Lamont town, Grant County	463	90	19.4	40	30.5	24	22.4	9	12.3	20	16.7	9	42.9
Langley town, Mayes County	648	190	29.3	77	49.0	60	58.8	27	20.5	42	22.7	12	66.7
Langston town, Logan County	400	135	33.8	24	26.1	22	28.2	20	40.0	20	23.5	11	30.6

Table 16. **Poverty Status in 1999: 2000**—Con.

[Data based on a sample (except Tables 65-68). For information on confidentiality protection, coverage, sampling error, and nonsampling error, see Appendix G.
For location of definitions, see "How to Use This Census Report"]

State County Place	Population for whom poverty status is determined									Families with income in 1999 below poverty level			
		Income in 1999 below poverty level								All families		Families with female householder, no husband present, with related children under 18 years	
		All ages		Related children				Population 65 years and over					
				Under 18 years		5 to 17 years							
	Total	Number	Percent	Number	Percent	Number	Percent	Number	Percent	Number	Percent	Number	Percent
PLACE—Con.													
Laverne town, Harper County	1 054	137	13.0	59	26.9	42	26.4	10	3.5	27	8.9	9	50.0
Lawrence Creek town, Creek County	138	4	2.9	-	-	-	-	2	28.6	-	-	-	-
Lawton city, Comanche County	82 487	13 471	16.3	5 475	22.2	3 610	20.7	865	10.8	3 231	14.2	1 869	50.5
Leach CDP, Delaware County	263	48	18.3	12	16.9	9	20.5	9	30.0	14	17.3	-	(X)
Leedey town, Dewey County	376	73	19.4	12	17.4	5	10.0	18	16.8	20	18.2	5	100.0
Le Flore town, Le Flore County	158	47	29.7	14	43.8	6	27.3	3	10.3	9	18.8	2	33.3
Lehigh city, Coal County	311	86	27.7	34	37.8	26	37.1	5	12.5	13	18.8	2	25.0
Lenapah town, Nowata County	284	49	17.3	15	18.5	8	12.7	9	22.0	11	14.5	5	45.5
Leon town, Love County	72	8	11.1	-	-	-	-	-	-	3	12.5	-	(X)
Lexington city, Cleveland County	1 959	304	15.5	100	18.6	75	19.4	43	15.8	71	13.1	27	39.7
Liberty town	200	13	6.5	7	11.7	6	12.2	-	-	5	9.4	3	42.9
Okmulgee County (part)	99	7	7.1	3	10.7	2	9.5	-	-	3	11.5	1	25.0
Tulsa County (part)	101	6	5.9	4	12.5	4	14.3	-	-	2	7.4	2	66.7
Lima town, Seminole County	72	43	59.7	19	70.4	17	70.8	4	40.0	9	47.4	4	100.0
Limestone CDP, Rogers County	690	36	5.2	-	-	-	-	26	39.4	19	8.8	-	(X)
Lindsay city, Garvin County	2 829	440	15.6	124	19.4	94	20.8	83	12.5	80	9.9	13	16.3
Loco town, Stephens County	149	25	16.8	6	19.4	6	20.0	10	41.7	4	10.0	2	100.0
Locust Grove town, Mayes County	1 294	297	23.0	120	28.8	79	29.3	30	19.5	74	22.1	26	39.4
Lone Grove city, Carter County	4 743	713	15.0	260	18.0	189	18.8	79	18.8	191	14.0	47	45.2
Lone Wolf town, Kiowa County	472	97	20.6	31	24.2	25	24.8	13	15.9	21	15.4	13	65.0
Long CDP, Sequoyah County	363	89	24.5	47	42.7	44	44.0	12	41.4	12	11.4	3	100.0
Longdale town, Blaine County	324	75	23.1	27	25.0	15	19.2	17	37.8	20	23.3	2	22.2
Longtown CDP, Pittsburg County	2 348	321	13.7	47	13.9	43	15.4	64	10.8	98	12.4	5	17.2
Lookeba town, Caddo County	157	52	33.1	20	37.0	16	36.4	4	15.4	10	27.8	2	66.7
Lost City CDP, Cherokee County	839	129	15.4	29	11.7	26	13.7	22	25.6	41	16.7	8	24.2
Lotsee town, Tulsa County	6	-	-	-	(X)	-	(X)	-	(X)	-	-	-	(X)
Loveland town, Tillman County	13	-	-	-	-	-	(X)	-	(X)	-	-	-	(X)
Loyal town, Kingfisher County	79	27	34.2	7	35.0	6	37.5	-	-	8	38.1	6	100.0
Luther town, Oklahoma County	648	33	5.1	1	0.5	1	0.7	7	8.9	8	4.4	-	-
Lyons Switch CDP, Adair County	208	24	11.5	7	15.6	7	17.5	6	14.3	4	6.7	4	100.0
McAlester city, Pittsburg County	15 197	2 951	19.4	1 033	26.8	658	23.5	332	11.6	686	16.1	334	54.6
McCord CDP, Osage County	1 704	185	10.9	58	13.8	48	14.1	19	8.1	40	7.9	6	30.0
McCurtain town, Haskell County	476	107	22.5	35	28.2	29	26.9	15	25.0	22	16.2	7	50.0
McKey CDP, Sequoyah County	117	-	-	-	-	-	-	-	-	-	-	-	(X)
McLoud town, Pottawatomie County	2 685	361	13.4	117	15.5	70	12.9	58	16.3	94	11.6	42	38.5
Macomb town, Pottawatomie County	66	16	24.2	9	37.5	8	34.8	-	-	3	15.0	1	25.0
Madill city, Marshall County	3 174	828	26.1	325	36.2	214	35.2	119	19.7	159	19.2	69	51.9
Manchester town, Grant County	119	8	6.7	-	-	-	-	6	23.1	2	5.6	-	(X)
Mangum city, Greer County	2 764	668	24.2	232	33.3	179	33.7	117	19.5	155	20.2	33	36.7
Manitou town, Tillman County	239	62	25.9	33	47.8	13	30.2	4	16.0	9	13.8	-	-
Mannford town	1 881	159	8.5	32	6.5	32	9.1	29	13.2	37	6.5	-	-
Creek County (part)	1 849	159	8.6	32	6.5	32	9.1	29	13.2	37	6.6	-	-
Pawnee County (part)	8	-	-	-	(X)	-	(X)	-	(X)	-	-	-	(X)
Tulsa County (part)	24	-	-	-	(X)	-	(X)	-	(X)	-	(X)	-	(X)
Mannsville town, Johnston County	612	123	20.1	47	24.9	33	22.9	9	17.3	26	16.0	9	56.3
Maramec town, Pawnee County	109	2	1.8	-	-	-	-	-	-	-	-	-	(X)
Marble City town, Sequoyah County	241	96	39.8	40	58.8	30	65.2	6	26.1	23	39.7	9	100.0
Marble City Community CDP, Sequoyah County	397	95	23.9	38	30.4	31	30.4	4	17.4	21	19.4	10	66.7
Marietta city, Love County	2 309	386	16.7	147	22.0	106	20.8	67	17.4	85	13.7	34	29.1
Marland town, Noble County	298	113	37.9	62	49.6	41	40.2	3	27.3	22	31.0	14	77.8
Marlow city, Stephens County	4 462	699	15.7	184	16.3	141	16.8	104	11.8	171	13.2	55	37.7
Marshall town, Logan County	247	47	19.0	7	14.0	4	10.5	13	23.2	14	19.4	-	(X)
Martha town, Jackson County	202	43	21.3	11	16.4	6	12.8	9	40.9	12	24.0	2	100.0
Maryetta CDP, Adair County	132	48	36.4	24	68.6	16	59.3	6	40.0	7	21.9	-	-
Maud city	1 041	236	22.7	74	25.0	35	18.0	35	21.3	56	19.2	15	34.9
Pottawatomie County (part)	709	173	24.4	53	25.7	26	19.7	21	18.3	42	21.0	8	32.0
Seminole County (part)	332	63	19.0	21	23.3	9	14.5	14	28.6	14	15.4	7	38.9
May town, Harper County	27	-	-	-	-	-	-	-	-	-	-	-	(X)
Maysville town, Garvin County	1 306	282	21.6	94	24.0	47	18.0	33	16.1	59	16.9	17	45.9
Mazie CDP, Mayes County	86	32	37.2	8	53.3	8	53.3	-	-	10	41.7	-	(X)
Mead town, Bryan County	155	30	19.4	14	20.6	12	19.4	4	13.8	6	17.1	1	100.0
Medford city, Grant County	1 140	157	13.8	46	15.9	41	18.9	32	12.4	33	10.4	7	30.4
Medicine Park town, Comanche County	381	69	18.1	26	28.9	20	29.4	9	16.7	22	19.6	13	68.4
Meeker town, Lincoln County	951	182	19.1	78	28.1	57	26.6	11	6.8	43	16.1	18	39.1
Meno town, Major County	177	3	1.7	-	-	-	-	3	7.0	-	-	-	(X)
Meridian town, Logan County	54	14	25.9	1	5.6	-	-	2	16.7	4	28.6	-	-
Meridian CDP, Stephens County	1 456	174	12.0	60	17.1	45	16.2	22	8.1	37	8.2	18	66.7
Miami city, Ottawa County	12 893	2 379	18.5	931	29.2	653	28.9	256	9.8	540	15.1	244	46.9
Midwest City city, Oklahoma County	53 534	7 456	13.9	3 100	22.1	2 154	21.1	505	7.4	1 668	11.2	977	35.1
Milburn town, Johnston County	340	100	29.4	36	29.3	31	28.2	9	36.0	21	24.7	3	60.0
Mill Creek town, Johnston County	328	94	28.7	43	43.0	22	30.6	8	20.5	22	23.4	8	57.1
Millerton town, McCurtain County	345	92	26.7	24	24.0	13	27.7	10	29.4	21	21.6	5	45.5
Minco city, Grady County	1 682	227	13.5	63	13.2	48	13.0	59	22.3	45	9.7	12	30.0
Moffett town, Sequoyah County	169	72	42.6	27	49.1	20	50.0	9	39.1	15	34.1	4	40.0
Moore city, Cleveland County	40 435	3 073	7.6	1 375	11.6	912	10.5	122	4.4	723	6.3	396	28.8
Mooreland town, Woodward County	1 141	119	10.4	46	15.0	35	14.7	6	2.7	29	9.0	17	43.6
Morris city, Okmulgee County	1 291	197	15.3	85	22.0	65	20.1	16	9.1	41	11.2	22	43.1
Morrison town, Noble County	656	99	15.1	35	17.6	30	19.9	2	3.7	25	13.5	13	44.8

Table 16. **Poverty Status in 1999: 2000**—Con.

[Data based on a sample (except Tables 65-68). For information on confidentiality protection, coverage, sampling error, and nonsampling error, see Appendix G.
For location of definitions, see "How to Use This Census Report"]

State County Place	Population for whom poverty status is determined									Families with income in 1999 below poverty level			
		Income in 1999 below poverty level								All families		Families with female householder, no husband present, with related children under 18 years	
		All ages		Related children				Population 65 years and over					
				Under 18 years		5 to 17 years							
	Total	Number	Percent	Number	Percent	Number	Percent	Number	Percent	Number	Percent	Number	Percent
PLACE—Con.													
Mounds town, Creek County	1 115	175	15.7	54	17.5	32	14.7	31	22.3	30	10.2	10	27.0
Mountain Park town, Kiowa County	375	137	36.5	59	54.6	50	58.8	16	22.9	30	29.4	4	40.0
Mountain View town, Kiowa County	859	174	20.3	27	14.8	18	12.9	58	26.9	50	19.1	12	57.1
Muldrow town, Sequoyah County	3 094	562	18.2	185	20.2	115	17.0	85	21.7	118	14.1	35	25.2
Mule Barn town, Pawnee County	-	-	(X)	-	(X)	-	(X)	-	(X)	-	(X)	-	(X)
Mulhall town, Logan County	253	39	15.4	8	11.6	8	15.1	6	18.8	10	14.1	2	50.0
Murphy CDP, Mayes County	189	42	22.2	10	22.7	10	58.8	8	26.7	7	13.5	7	53.8
Muskogee city, Muskogee County	37 058	7 102	19.2	2 463	25.9	1 478	21.9	908	14.3	1 469	14.6	770	44.5
Mustang city, Canadian County	13 009	733	5.6	292	7.6	217	7.4	88	8.7	154	4.0	70	19.2
Mutual town, Woodward County	84	29	34.5	26	83.9	26	83.9	-	-	3	12.0	3	50.0
Narcissa CDP, Ottawa County	88	8	9.1	3	17.6	3	25.0	-	-	2	7.7	2	100.0
Nash town, Grant County	211	8	3.8	-	-	-	-	4	8.9	-	-	-	(X)
New Alluwe town, Nowata County	117	10	8.5	3	7.9	3	10.0	-	-	2	6.7	-	-
Newcastle city, McClain County	5 293	255	4.8	84	6.2	40	3.7	29	6.1	63	3.8	14	12.1
New Cordell city, Washita County	2 844	493	17.3	196	25.9	154	26.6	48	9.2	127	15.4	60	64.5
New Eucha CDP, Delaware County	232	2	0.9	1	1.7	1	1.8	-	-	1	1.5	-	-
Newkirk city, Kay County	2 187	358	16.4	146	25.1	109	24.5	41	10.5	68	11.0	38	48.7
New Tulsa town, Wagoner County	532	67	12.6	38	19.8	24	16.8	2	5.9	17	11.2	8	29.6
Nichols Hills city, Oklahoma County	4 010	180	4.5	16	1.7	16	2.1	7	0.9	32	2.8	-	-
Nicoma Park city, Oklahoma County	2 401	255	10.6	82	14.3	70	16.1	22	6.1	46	7.0	20	37.0
Ninnekah town, Grady County	1 018	199	19.5	74	30.3	59	30.7	15	13.5	42	14.1	9	47.4
Noble city, Cleveland County	5 160	337	6.5	80	5.5	51	4.8	59	10.8	67	4.5	34	18.9
Norge town, Grady County	88	7	8.0	3	11.1	3	11.1	-	-	2	7.7	-	(X)
Norman city, Cleveland County	89 544	13 476	15.0	2 257	11.4	1 337	9.4	451	5.7	1 767	7.8	736	30.4
North Enid town, Garfield County	770	42	5.5	9	5.0	9	6.1	21	15.8	12	4.8	-	-
North Miami town, Ottawa County	428	68	15.9	16	12.6	9	8.7	11	19.6	15	13.0	5	50.0
Notchietown CDP, Sequoyah County	423	66	15.6	11	10.0	11	12.2	8	12.7	27	19.1	4	57.1
Nowata city, Nowata County	3 861	743	19.2	244	24.0	188	24.9	89	11.5	119	11.6	36	42.9
Oak Grove town, Pawnee County	15	3	20.0	-	-	-	-	3	50.0	-	-	-	(X)
Oakhurst CDP	2 733	244	8.9	23	3.9	23	5.1	14	4.6	53	6.7	-	-
Creek County (part)	741	109	14.7	-	-	-	-	14	22.6	22	10.0	-	-
Tulsa County (part)	1 992	135	6.8	23	5.3	23	6.2	-	-	31	5.4	-	-
Oakland town, Marshall County	646	173	26.8	67	35.1	48	34.8	14	27.5	36	21.3	7	31.8
Oaks town	335	100	29.9	49	39.5	37	40.2	14	36.8	14	18.7	7	50.0
Cherokee County (part)	20	6	30.0	-	(X)	-	(X)	2	22.2	-	-	-	(X)
Delaware County (part)	315	94	29.8	49	39.5	37	40.2	12	41.4	14	19.4	7	50.0
Oakwood town, Dewey County	41	9	22.0	-	-	-	-	7	50.0	2	18.2	-	(X)
Ochelata town, Washington County	481	34	7.1	14	10.5	10	8.9	2	3.1	12	8.8	6	46.2
Oilton city, Creek County	1 123	297	26.4	121	35.7	90	35.3	21	12.7	65	21.7	33	67.3
Okarche town	1 174	52	4.4	16	5.0	14	5.6	9	5.1	10	3.0	8	26.7
Canadian County (part)	275	19	6.9	4	5.8	4	8.0	5	8.9	3	3.9	3	30.0
Kingfisher County (part)	899	33	3.7	12	4.7	10	5.0	4	3.4	7	2.7	5	25.0
Okay town, Wagoner County	618	172	27.8	68	31.9	60	35.7	25	34.2	39	26.2	23	71.9
Okeene town, Blaine County	1 197	118	9.9	41	12.5	22	9.1	15	6.4	29	8.6	15	55.6
Okemah city, Okfuskee County	2 853	723	25.3	296	38.6	221	40.6	89	16.6	145	19.5	83	58.0
Oklahoma City city	493 037	79 084	16.0	28 906	23.0	19 241	21.5	5 119	9.2	16 084	12.4	7 962	41.4
Canadian County (part)	26 099	1 464	5.6	541	7.3	368	6.4	93	5.0	312	4.1	99	17.9
Cleveland County (part)	46 972	2 086	4.4	658	5.4	502	5.5	163	4.2	420	3.1	146	16.2
Oklahoma County (part)	419 922	75 534	18.0	27 707	26.1	18 371	24.6	4 863	9.7	15 352	14.1	7 717	43.4
Pottawatomie County (part)	44	-	-	-	(X)	-	(X)	-	(X)	-	-	-	(X)
Okmulgee city, Okmulgee County	12 335	2 972	24.1	1 088	33.0	698	30.0	283	14.1	647	19.6	370	58.5
Oktaha town, Muskogee County	314	60	19.1	26	24.1	20	27.4	-	-	17	18.5	3	21.4
Old Eucha CDP, Delaware County	89	11	12.4	5	20.0	1	5.3	-	-	2	9.5	2	50.0
Olustee town, Jackson County	667	165	24.7	63	30.0	44	28.2	23	28.0	37	19.5	13	50.0
Oologah town, Rogers County	888	87	9.8	34	14.7	16	9.3	9	6.9	22	7.5	14	22.6
Optima town, Texas County	270	32	11.9	11	11.0	4	7.7	-	-	8	11.4	-	(X)
Orlando town, Logan County	202	36	17.8	8	15.4	6	15.4	4	14.3	9	18.0	2	50.0
Osage town, Osage County	202	44	21.8	14	23.3	5	16.7	2	10.0	12	23.5	8	100.0
Owasso city	18 290	869	4.8	250	4.2	189	4.5	148	11.1	179	3.5	50	11.7
Rogers County (part)	-	-	(X)	-	(X)	-	(X)	-	(X)	-	(X)	-	(X)
Tulsa County (part)	18 290	869	4.8	250	4.2	189	4.5	148	11.1	179	3.5	50	11.7
Paden town, Okfuskee County	444	40	9.0	13	10.2	5	5.4	9	12.7	9	7.1	2	25.0
Panama town, Le Flore County	1 328	323	24.3	116	30.8	82	29.9	34	18.8	68	19.2	30	56.6
Paoli town, Garvin County	672	98	14.6	32	19.4	24	17.5	8	7.3	19	9.6	1	4.0
Paradise Hill town, Sequoyah County	89	11	12.4	-	-	-	-	2	7.4	2	8.0	-	(X)
Park Hill CDP, Cherokee County	3 974	1 423	35.8	599	45.9	360	42.3	19	6.1	304	29.7	137	65.2
Pauls Valley city, Garvin County	6 019	1 248	20.7	320	23.0	239	24.0	193	17.7	202	12.9	87	40.3
Pawhuska city, Osage County	3 523	616	17.5	210	22.3	159	22.8	98	14.9	133	13.7	41	34.7
Pawnee city, Pawnee County	2 151	440	20.5	160	25.9	131	26.4	86	23.4	98	16.8	43	35.0
Peavine CDP, Adair County	342	57	16.7	20	20.8	14	18.9	7	26.9	18	18.6	7	87.5
Pensacola town, Mayes County	60	19	31.7	9	75.0	7	70.0	-	-	2	14.3	-	(X)
Peoria town, Ottawa County	139	5	3.6	-	-	-	-	3	17.6	-	-	-	(X)
Perkins town, Payne County	2 269	254	11.2	79	12.8	43	9.8	43	12.5	50	7.6	29	31.2
Perry city, Noble County	5 034	707	14.0	198	16.2	117	12.6	94	11.0	151	10.4	31	27.2

Table 16. **Poverty Status in 1999: 2000**—Con.

[Data based on a sample (except Tables 65-68). For information on confidentiality protection, coverage, sampling error, and nonsampling error, see Appendix G.
For location of definitions, see "How to Use This Census Report"]

State County Place	Population for whom poverty status is determined									Families with income in 1999 below poverty level			
		Income in 1999 below poverty level								All families		Families with female householder, no husband present, with related children under 18 years	
		All ages		Related children				Population 65 years and over					
				Under 18 years		5 to 17 years							
	Total	Number	Percent	Number	Percent	Number	Percent	Number	Percent	Number	Percent	Number	Percent
PLACE—Con.													
Pettit CDP, Cherokee County	875	134	15.3	49	20.5	49	24.9	10	8.9	37	12.7	8	24.2
Phillips town, Coal County	160	35	21.9	7	15.6	7	19.4	2	12.5	13	27.1	-	-
Picher city, Ottawa County	1 616	410	25.4	122	27.4	85	26.3	72	30.9	92	21.1	22	61.1
Piedmont city	3 699	146	3.9	53	4.6	31	3.5	3	1.4	45	4.0	3	5.6
Canadian County (part)	3 699	146	3.9	53	4.6	31	3.5	3	1.4	45	4.0	3	5.6
Kingfisher County (part)	-	-	(X)	-	(X)	-	(X)	-	(X)	-	(X)	-	(X)
Pinhook Corners CDP, Sequoyah County	141	13	9.2	6	12.5	6	21.4	7	77.8	7	17.5	7	100.0
Pink town, Pottawatomie County	1 217	134	11.0	41	12.3	28	10.9	17	11.9	36	10.0	9	34.6
Pin Oak Acres CDP, Mayes County	373	55	14.7	27	22.7	27	30.0	8	44.4	8	9.4	4	100.0
Pittsburg town, Pittsburg County	244	53	21.7	16	30.8	12	28.6	5	12.2	13	15.5	5	55.6
Pocasset town, Grady County	187	30	16.0	13	22.4	12	31.6	2	8.3	6	11.1	2	40.0
Pocola town, Le Flore County	3 943	606	15.4	225	20.5	172	20.6	90	22.3	145	12.6	51	38.3
Ponca City city	25 581	4 098	16.0	1 563	23.6	929	19.7	411	9.3	898	12.7	376	46.0
Kay County (part)	25 581	4 098	16.0	1 563	23.6	929	19.7	411	9.3	898	12.7	376	46.0
Osage County (part)	-	-	(X)	-	(X)	-	(X)	-	(X)	-	(X)	-	(X)
Pond Creek city, Grant County	871	151	17.3	60	27.5	34	22.7	21	14.3	36	13.6	12	50.0
Porter town, Wagoner County	513	101	19.7	28	20.7	23	24.0	35	38.0	24	16.1	4	30.8
Porum town, Muskogee County	746	308	41.3	122	51.0	89	51.1	36	33.0	72	35.3	14	48.3
Poteau city, Le Flore County	7 337	1 622	22.1	582	31.8	413	33.4	151	13.4	393	19.3	134	50.2
Prague city, Lincoln County	2 032	346	17.0	82	17.4	62	17.8	56	15.9	62	11.3	18	34.0
Prue town, Osage County	430	60	14.0	23	21.7	19	22.9	7	10.4	12	9.4	2	11.1
Pryor Creek city, Mayes County	8 310	1 131	13.6	426	19.9	296	18.7	94	6.4	250	10.8	75	31.4
Pump Back CDP, Mayes County	181	73	40.3	31	64.6	31	77.5	4	10.3	22	34.9	-	(X)
Purcell city	5 388	775	14.4	267	19.9	217	22.2	57	7.5	192	12.5	47	22.3
Cleveland County (part)	-	-	(X)	-	(X)	-	(X)	-	(X)	-	(X)	-	(X)
McClain County (part)	5 388	775	14.4	267	19.9	217	22.2	57	7.5	192	12.5	47	22.3
Putnam town, Dewey County	59	2	3.4	-	-	-	-	-	-	-	-	-	(X)
Quapaw town, Ottawa County	965	273	28.3	130	41.1	97	40.8	23	18.1	58	22.3	28	65.1
Quay town	44	11	25.0	4	80.0	4	100.0	-	-	2	13.3	-	(X)
Pawnee County (part)	22	4	18.2	-	(X)	-	(X)	-	-	-	-	-	(X)
Payne County (part)	22	7	31.8	4	80.0	4	100.0	-	(X)	2	25.0	-	(X)
Quinton town, Pittsburg County	1 029	235	22.8	79	29.3	61	31.1	51	24.3	53	18.3	24	49.0
Ralston town, Pawnee County	284	41	14.4	4	6.6	2	3.8	21	28.0	10	11.9	-	-
Ramona town, Washington County	556	82	14.7	23	16.5	13	12.7	30	25.9	17	10.2	8	34.8
Randlett town, Cotton County	489	76	15.5	29	20.7	25	24.5	13	23.6	18	12.7	1	10.0
Ratliff City town, Carter County	114	20	17.5	8	27.6	6	25.0	4	25.0	7	20.0	4	100.0
Rattan town, Pushmataha County	266	54	20.3	22	25.9	18	30.0	8	17.8	12	17.6	8	100.0
Ravia town, Johnston County	514	154	30.0	50	43.5	39	43.8	22	26.2	39	26.5	13	81.3
Redbird town, Wagoner County	164	60	36.6	25	44.6	20	39.2	10	43.5	9	27.3	3	30.0
Redbird Smith CDP, Sequoyah County	428	74	17.3	27	24.3	27	29.0	4	12.5	18	15.4	10	100.0
Red Oak town, Latimer County	605	154	25.5	64	37.9	51	39.2	16	15.1	38	22.8	17	89.5
Red Rock town, Noble County	277	96	34.7	39	45.3	25	48.1	11	30.6	21	30.4	4	44.4
Remy CDP, Sequoyah County	367	38	10.4	10	9.9	6	7.7	4	10.0	16	12.5	5	62.5
Renfrow town, Grant County	19	-	-	-	(X)	-	(X)	-	-	-	-	-	(X)
Rentiesville town, McIntosh County	82	20	24.4	6	24.0	4	17.4	3	23.1	7	26.9	2	33.3
Reydon town, Roger Mills County	152	17	11.2	-	-	-	-	9	36.0	-	-	-	-
Ringling town, Jefferson County	1 071	257	24.0	76	29.5	56	29.6	40	17.2	56	18.8	17	53.1
Ringwood city, Major County	444	98	22.1	41	30.4	30	33.3	11	16.4	24	19.2	8	80.0
Ripley town, Payne County	429	81	18.9	29	19.7	17	14.5	6	9.1	20	18.0	8	57.1
River Bottom CDP, Muskogee County	272	21	7.7	7	12.3	3	7.5	-	-	6	6.9	-	-
Rock Island town, Le Flore County	729	84	11.5	22	11.6	15	12.0	8	11.4	22	8.9	6	33.3
Rocky town, Washita County	202	32	15.8	7	14.9	2	5.4	9	24.3	5	10.4	-	(X)
Rocky Ford CDP, Delaware County	35	2	5.7	-	-	-	-	-	-	-	-	-	(X)
Rocky Mountain CDP, Adair County	467	105	22.5	29	17.0	22	15.7	19	34.5	25	20.0	2	25.0
Roff town, Pontotoc County	690	130	18.8	44	26.3	34	25.8	10	7.9	37	19.0	13	59.1
Roland town, Sequoyah County	2 791	582	20.9	229	26.9	164	26.8	37	13.3	135	16.9	59	55.1
Roosevelt town, Kiowa County	270	58	21.5	4	10.5	2	7.1	21	25.9	12	15.6	-	-
Rosedale town, McClain County	60	32	53.3	17	77.3	14	100.0	-	-	8	53.3	6	66.7
Rosston town, Harper County	98	11	11.2	4	7.4	2	4.3	2	33.3	2	11.1	-	(X)
Rush Springs town, Grady County	1 300	422	32.5	148	45.3	103	46.0	59	24.6	91	24.7	33	67.3
Ryan town, Jefferson County	820	208	25.4	65	32.3	43	28.1	21	12.9	63	26.7	19	65.5
St. Louis town, Pottawatomie County	197	52	26.4	28	47.5	22	59.5	-	-	11	21.2	5	71.4
Salem CDP, Adair County	70	24	34.3	10	38.5	7	77.8	2	28.6	6	35.3	-	(X)
Salina town, Mayes County	1 386	283	20.4	92	24.7	60	23.2	49	27.5	59	16.2	24	51.1
Sallisaw city, Sequoyah County	7 773	1 808	23.3	640	30.6	418	28.5	202	15.9	391	18.5	162	57.4
Sams Corner CDP, Mayes County	148	28	18.9	20	41.7	7	20.0	-	-	8	20.5	8	100.0
Sand Hills CDP, Muskogee County	364	49	13.5	11	14.3	11	18.0	10	25.0	12	11.3	2	33.3
Sand Springs city	17 236	1 568	9.1	565	11.6	420	11.5	154	7.6	333	6.7	175	31.8
Osage County (part)	313	-	-	-	-	-	-	-	-	-	-	-	(X)
Tulsa County (part)	16 923	1 568	9.3	565	11.7	420	11.6	154	7.8	333	6.9	175	31.8
Sapulpa city, Creek County	18 437	2 383	12.9	714	15.2	474	13.7	467	17.4	616	11.5	221	31.1
Sasakwa town, Seminole County	152	37	24.3	11	33.3	3	20.0	9	32.1	9	19.6	1	100.0
Savanna town, Pittsburg County	711	106	14.9	28	14.9	24	14.5	13	13.5	28	14.1	5	16.1
Sawyer town, Choctaw County	289	72	24.9	20	24.7	12	20.3	14	60.9	13	16.0	3	60.0
Sayre city, Beckham County	2 498	516	20.7	161	26.1	101	23.3	66	14.0	110	15.9	33	51.6

Table 16. **Poverty Status in 1999: 2000**—Con.

[Data based on a sample (except Tables 65-68). For information on confidentiality protection, coverage, sampling error, and nonsampling error, see Appendix G.
For location of definitions, see "How to Use This Census Report"]

State County Place	Population for whom poverty status is determined									Families with income in 1999 below poverty level			
		Income in 1999 below poverty level								All families		Families with female householder, no husband present, with related children under 18 years	
		All ages		Related children				Population 65 years and over					
				Under 18 years		5 to 17 years							
	Total	Number	Percent	Number	Percent	Number	Percent	Number	Percent	Number	Percent	Number	Percent
PLACE—Con.													
Schulter town, Okmulgee County	603	96	15.9	24	13.9	22	15.8	16	23.2	14	8.6	3	17.6
Scraper CDP, Cherokee County	501	66	13.2	22	13.9	13	9.8	5	9.1	14	10.9	3	13.6
Seiling city, Dewey County	862	174	20.2	48	21.6	21	13.4	23	15.5	40	17.5	10	55.6
Seminole city, Seminole County	6 660	1 328	19.9	477	28.2	312	25.0	108	8.9	299	16.3	145	49.8
Sentinel town, Washita County	818	146	17.8	66	31.6	53	31.2	9	5.5	37	15.4	19	76.0
Sequoyah CDP, Rogers County	667	39	5.8	-	-	-	-	19	34.5	16	7.8	-	(X)
Shady Grove CDP, Cherokee County	555	97	17.5	36	22.8	20	16.0	5	8.5	23	15.0	6	42.9
Shady Grove CDP, McIntosh County	185	10	5.4	-	-	-	-	-	-	7	11.5	-	(X)
Shady Grove town, Pawnee County	33	3	9.1	-	-	-	-	2	40.0	-	-	-	-
Shady Point town, Le Flore County	844	201	23.8	77	30.2	57	30.5	22	22.4	45	19.7	6	60.0
Shamrock town, Creek County	149	44	29.5	21	36.2	16	37.2	1	6.3	7	20.6	-	(X)
Sharon town, Woodward County	141	26	18.4	17	35.4	11	28.2	-	-	4	10.0	-	-
Shattuck town, Ellis County	1 167	119	10.2	27	11.7	19	11.6	32	12.7	27	7.5	12	44.4
Shawnee city, Pottawatomie County	26 910	4 782	17.8	1 629	24.1	1 056	22.5	491	11.2	1 025	13.8	508	44.8
Shidler city, Osage County	548	87	15.9	30	23.1	20	20.8	15	13.5	17	11.0	6	35.3
Short CDP, Sequoyah County	288	91	31.6	26	26.0	20	23.8	6	35.3	26	29.2	-	-
Silo town, Bryan County	256	6	2.3	1	1.4	1	2.2	5	16.1	1	1.4	-	-
Simms CDP, Muskogee County	291	63	21.6	21	22.8	15	21.4	8	22.2	17	19.5	-	-
Skedee town, Pawnee County	108	31	28.7	11	35.5	7	25.9	5	27.8	7	24.1	-	(X)
Skiatook town	5 558	716	12.9	311	17.7	206	15.6	81	11.6	141	9.4	72	38.9
Osage County (part)	3 969	482	12.1	228	18.1	142	14.8	52	10.5	98	9.2	59	46.5
Tulsa County (part)	1 589	234	14.7	83	16.5	64	17.9	29	14.3	43	9.8	13	22.4
Slaughterville town, Cleveland County	3 513	449	12.8	125	12.0	107	13.4	14	5.5	110	11.1	22	22.7
Slick town, Creek County	165	12	7.3	-	-	-	-	2	11.8	2	4.2	-	-
Smith Village town, Oklahoma County	39	13	33.3	-	-	-	-	2	100.0	2	22.2	-	(X)
Smithville town, McCurtain County	110	69	62.7	31	93.9	20	90.9	6	24.0	14	48.3	5	100.0
Snake Creek CDP, Mayes County	236	-	-	-	-	-	-	-	-	-	-	-	(X)
Snyder city, Kiowa County	1 452	368	25.3	124	30.6	74	23.6	37	17.0	85	21.5	36	57.1
Soper town, Choctaw County	342	152	44.4	44	41.5	39	42.9	30	50.8	26	35.1	2	20.0
Sour John CDP, Muskogee County	67	9	13.4	2	10.0	2	14.3	-	-	3	15.0	1	100.0
South Coffeyville town, Nowata County	806	101	12.5	42	19.4	26	16.0	17	13.5	21	8.7	6	24.0
Sparks town, Lincoln County	126	32	25.4	15	40.5	11	40.7	2	7.4	8	22.9	2	22.2
Spaulding town, Hughes County	51	13	25.5	6	60.0	6	100.0	2	13.3	2	11.8	-	(X)
Spavinaw town, Mayes County	534	148	27.7	60	38.2	37	35.6	12	13.8	43	28.7	12	41.4
Spencer city, Oklahoma County	3 673	700	19.1	300	33.3	229	35.4	68	11.2	153	15.0	40	42.1
Sperry town, Tulsa County	978	188	19.2	86	26.9	55	25.5	17	12.9	41	15.1	18	36.0
Spiro town, Le Flore County	2 222	651	29.3	263	41.8	202	44.0	70	29.9	141	23.2	74	62.7
Sportsmen Acres town, Mayes County	196	9	4.6	5	7.1	5	8.5	-	-	2	3.6	-	-
Sportsmen Acres Community CDP, Mayes County	-	-	(X)	-	(X)	-	(X)	-	(X)	-	(X)	-	(X)
Springer town, Carter County	622	49	7.9	20	13.2	15	13.5	9	9.9	14	7.0	5	41.7
Sterling town, Comanche County	742	152	20.5	64	32.3	41	27.9	15	13.5	38	17.7	16	50.0
Stidham town, McIntosh County	56	6	10.7	-	-	-	-	2	100.0	2	25.0	-	(X)
Stigler city, Haskell County	2 563	662	25.8	226	33.1	191	38.0	94	18.1	148	20.5	54	59.3
Stillwater city, Payne County	33 326	9 088	27.3	1 044	18.2	669	16.5	287	8.9	925	12.6	312	38.1
Stilwell city, Adair County	3 233	1 034	32.0	420	42.6	271	41.8	84	20.4	241	28.3	121	55.3
Stonewall town, Pontotoc County	448	116	25.9	32	25.8	24	25.0	24	29.3	28	23.5	8	53.3
Stony Point CDP, Sequoyah County	164	45	27.4	17	42.5	15	51.7	8	50.0	14	23.0	4	100.0
Strang town, Mayes County	80	15	18.8	-	-	-	-	4	30.8	4	16.7	-	(X)
Stratford town, Garvin County	1 449	356	24.6	133	33.1	98	34.5	42	16.9	79	20.1	33	61.1
Stringtown town, Atoka County	375	94	25.1	36	45.0	26	41.3	25	30.9	18	15.1	8	72.7
Strong City town, Roger Mills County	42	9	21.4	3	37.5	3	37.5	-	-	2	12.5	-	(X)
Stroud city	2 724	479	17.6	177	24.6	113	21.8	73	14.8	93	12.3	23	26.7
Creek County (part)	-	-	(X)	-	(X)	-	(X)	-	(X)	-	(X)	-	(X)
Lincoln County (part)	2 724	479	17.6	177	24.6	113	21.8	73	14.8	93	12.3	23	26.7
Stuart town, Hughes County	229	47	20.5	16	28.6	8	20.5	-	-	13	18.8	2	50.0
Sugden town, Jefferson County	59	10	16.9	4	21.1	-	-	-	-	3	18.8	-	(X)
Sulphur city, Murray County	4 542	557	12.3	186	17.5	129	17.0	112	13.5	102	7.9	46	27.4
Summit town, Muskogee County	200	95	47.5	45	65.2	32	71.1	3	10.0	20	34.5	2	100.0
Swink town, Choctaw County	100	50	50.0	12	54.5	12	63.2	5	20.0	14	41.2	4	66.7
Sycamore CDP, Delaware County	237	21	8.9	5	4.1	5	5.8	-	(X)	10	19.6	3	37.5
Sycamore CDP, Sequoyah County	129	21	16.3	9	26.5	9	50.0	-	-	3	7.9	3	23.1
Taft town, Muskogee County	353	119	33.7	48	44.4	35	43.2	13	18.8	23	23.0	8	47.1
Tagg Flats CDP, Delaware County	19	10	52.6	3	50.0	3	50.0	-	(X)	3	50.0	-	-
Tahlequah city, Cherokee County	13 043	3 431	26.3	861	28.2	496	22.5	221	12.6	587	18.5	247	48.2
Talala town, Rogers County	272	33	12.1	13	13.5	5	6.0	-	-	7	10.0	1	12.5
Talihina town, Le Flore County	1 139	333	29.2	149	42.7	117	43.8	28	13.1	64	23.7	35	56.5
Taloga town, Dewey County	349	40	11.5	13	12.7	8	9.3	4	6.5	7	6.8	2	100.0
Tamaha town, Haskell County	191	17	8.9	-	-	-	-	7	22.6	2	4.3	-	(X)
Tatums town, Carter County	206	107	51.9	38	54.3	35	59.3	14	32.6	25	47.2	9	47.4
Tecumseh city, Pottawatomie County	5 814	963	16.6	327	20.3	273	23.0	146	14.8	241	15.0	65	34.9
Temple town, Cotton County	1 103	325	29.5	114	43.3	71	36.4	47	20.0	69	22.8	28	63.6
Tenkiller CDP, Cherokee County	505	106	21.0	48	36.4	46	43.4	3	6.1	18	11.4	3	60.0
Terlton town, Pawnee County	86	13	15.1	-	-	-	-	1	25.0	4	17.4	-	-
Terral town, Jefferson County	376	104	27.7	40	40.4	36	48.6	25	26.6	25	24.5	5	55.6
Texanna CDP, McIntosh County	2 341	340	14.5	62	13.6	46	13.0	79	13.9	87	11.4	21	35.6
Texhoma town, Texas County	953	151	15.8	52	16.9	29	14.4	21	17.8	29	11.7	10	71.4
Texola town, Beckham County	39	9	23.1	2	28.6	-	-	1	50.0	1	7.7	-	(X)
Thackerville town, Love County	467	63	13.5	14	10.9	8	8.3	8	22.2	9	7.7	3	42.9

Table 16. **Poverty Status in 1999: 2000**—Con.

[Data based on a sample (except Tables 65-68). For information on confidentiality protection, coverage, sampling error, and nonsampling error, see Appendix G.
For location of definitions, see "How to Use This Census Report"]

State County Place	Population for whom poverty status is determined									Families with income in 1999 below poverty level			
		Income in 1999 below poverty level								All families		Families with female householder, no husband present, with related children under 18 years	
		All ages		Related children				Population 65 years and over					
				Under 18 years		5 to 17 years							
	Total	Number	Percent	Number	Percent	Number	Percent	Number	Percent	Number	Percent	Number	Percent
PLACE—Con.													
The Village city, Oklahoma County	10 118	1 017	10.1	269	13.3	196	15.0	133	7.9	196	7.2	62	23.4
Thomas city, Custer County	1 169	201	17.2	81	25.7	58	23.8	39	18.2	44	13.0	18	48.6
Taiwah CDP, Rogers County	132	27	20.5	8	26.7	8	26.7	-	-	9	22.0	-	-
Tipton town, Tillman County	943	182	19.3	53	20.6	34	16.7	42	19.4	38	14.1	10	43.5
Tishomingo city, Johnston County	2 900	787	27.1	248	31.6	154	26.4	108	20.9	172	21.8	68	53.1
Tonkawa city, Kay County	2 945	519	17.6	189	23.9	139	22.9	40	9.0	100	12.5	34	48.6
Tribbey town, Pottawatomie County	266	1	0.4	-	-	-	-	-	-	-	-	-	-
Tryon town, Lincoln County	467	66	14.1	19	15.4	13	15.3	6	10.5	16	12.8	3	30.0
Tullahassee town, Wagoner County	129	76	58.9	47	94.0	43	93.5	4	22.2	11	42.3	8	100.0
Tulsa city	383 333	54 121	14.1	19 290	20.5	12 498	18.8	3 968	8.3	10 840	10.9	5 806	38.7
Osage County (part)	5 647	832	14.7	227	15.2	171	14.2	81	12.0	193	12.5	105	30.7
Rogers County (part)	-	-	(X)	-	(X)	-	(X)	-	(X)	-	(X)	-	(X)
Tulsa County (part)	377 686	53 289	14.1	19 063	20.5	12 327	18.9	3 887	8.3	10 647	10.8	5 701	38.9
Tupelo city, Coal County	397	122	30.7	56	39.7	37	38.1	13	22.8	29	29.6	11	50.0
Turley CDP, Tulsa County	3 194	373	11.7	90	11.1	66	11.9	44	10.3	94	11.1	23	24.5
Tushka town, Atoka County	332	58	17.5	22	23.9	9	15.5	7	16.7	18	19.8	10	55.6
Tuttle city, Grady County	3 994	231	5.8	60	6.0	39	5.4	43	10.2	54	4.5	27	32.1
Twin Oaks CDP, Delaware County	179	70	39.1	33	55.0	16	43.2	-	-	14	29.2	2	50.0
Tyrone town, Texas County	854	76	8.9	25	9.1	18	8.6	7	12.1	14	6.0	8	25.8
Union City town, Canadian County	1 285	107	8.3	33	9.1	27	9.6	11	9.5	27	7.4	7	24.1
Valley Brook town, Oklahoma County	814	205	25.2	79	31.9	62	33.9	13	19.7	40	20.3	15	48.4
Valley Park town, Rogers County	10	3	30.0	-	-	-	-	3	100.0	1	25.0	-	(X)
Valliant town, McCurtain County	714	226	31.7	80	35.2	48	27.1	33	28.2	43	24.3	16	43.2
Velma town, Stephens County	691	123	17.8	45	21.7	36	22.5	12	15.8	30	16.3	14	77.8
Vera town, Washington County	187	17	9.1	4	9.1	3	9.1	4	12.5	3	6.4	-	-
Verden town, Grady County	598	80	13.4	18	11.3	9	8.5	12	10.3	20	11.6	6	35.3
Vian town, Sequoyah County	1 269	452	35.6	162	42.2	96	36.5	67	33.5	96	28.2	32	50.8
Vici town, Dewey County	617	88	14.3	21	15.3	16	16.5	22	19.0	21	12.2	-	-
Vinita city, Craig County	5 647	972	17.2	297	21.0	213	20.4	126	11.7	207	14.3	110	52.4
Wagoner city, Wagoner County	7 631	1 186	15.5	429	20.2	201	13.9	144	14.5	262	12.2	98	32.3
Wainwright town, Muskogee County	188	59	31.4	21	42.0	17	40.5	-	-	14	27.5	7	100.0
Wakita town, Grant County	379	45	11.9	10	12.3	4	5.7	18	22.2	12	11.4	2	28.6
Walters city, Cotton County	2 628	514	19.6	191	25.4	131	24.3	85	17.9	114	15.9	54	54.5
Wanette town, Pottawatomie County	329	69	21.0	15	14.4	9	11.7	15	30.6	17	20.2	8	50.0
Wann town, Nowata County	118	11	9.3	-	-	-	-	3	15.0	3	9.7	-	-
Wapanucka town, Johnston County	419	133	31.7	36	32.1	32	38.6	26	41.3	28	24.8	4	44.4
Warner town, Muskogee County	1 244	315	25.3	135	42.1	89	41.6	38	19.2	69	20.0	26	59.1
Warr Acres city, Oklahoma County	9 631	970	10.1	397	17.0	244	14.7	67	5.1	191	7.0	122	33.8
Warwick town, Lincoln County	216	19	8.8	10	18.9	8	18.6	2	6.5	3	4.6	-	-
Washington town, McClain County	562	100	17.8	40	23.0	29	24.6	12	18.8	20	13.1	3	42.9
Watonga city, Blaine County	3 238	566	17.5	227	24.1	143	20.6	86	16.8	110	12.4	25	31.3
Watts town, Adair County	335	66	19.7	19	21.6	19	27.1	-	-	8	9.6	6	46.2
Watts Community CDP, Adair County	508	78	15.4	20	13.8	12	10.4	8	11.1	14	10.1	-	(X)
Waukomis town, Garfield County	1 297	192	14.8	62	16.0	38	12.3	20	13.3	47	12.8	16	42.1
Waurika city, Jefferson County	1 677	205	12.2	60	14.4	52	16.7	58	17.4	31	6.4	4	12.9
Wayne town, McClain County	730	180	24.7	75	35.4	52	35.9	18	16.4	35	18.1	17	54.8
Waynoka city, Woods County	923	153	16.6	53	26.8	48	27.7	22	9.5	33	13.5	15	65.2
Weatherford city, Custer County	8 952	1 945	21.7	363	19.1	248	17.0	95	11.8	255	11.8	121	54.0
Webb City town, Osage County	89	33	37.1	18	54.5	18	60.0	-	-	6	23.1	-	(X)
Webbers Falls town, Muskogee County	770	202	26.2	85	40.9	39	27.1	20	14.9	48	22.0	21	58.3
Welch town, Craig County	589	87	14.8	26	18.8	17	14.7	11	9.8	15	8.9	5	26.3
Weleetka town, Okfuskee County	951	265	27.9	79	32.2	65	35.7	32	18.7	52	22.3	18	56.3
Welling CDP, Cherokee County	681	189	27.8	73	34.8	58	36.5	18	26.5	40	21.7	16	94.1
Wellston town, Lincoln County	826	113	13.7	44	18.0	21	12.1	18	16.7	29	12.2	13	31.0
West Peavine CDP, Adair County	246	65	26.4	17	29.3	14	31.8	3	8.3	21	26.9	2	100.0
Westport town, Pawnee County	294	20	6.8	-	-	-	-	7	15.6	4	4.3	-	(X)
West Siloam Springs town, Delaware County	940	172	18.3	47	20.0	28	17.6	54	26.2	29	13.4	11	35.5
Westville town, Adair County	1 451	324	22.3	94	24.0	72	25.3	39	19.0	62	16.1	22	38.6
Wetumka city, Hughes County	1 453	575	39.6	196	48.4	140	47.0	76	29.8	105	31.3	56	64.4
Wewoka city, Seminole County	3 371	1 004	29.8	410	42.0	266	40.3	126	20.0	235	26.6	94	57.0
Whitefield town, Haskell County	224	52	23.2	14	27.5	11	26.2	11	33.3	11	15.7	5	71.4
Wickliffe CDP, Mayes County	125	16	12.8	8	17.0	-	-	-	-	8	19.5	-	(X)
Wilburton city, Latimer County	2 512	625	24.9	220	31.8	133	27.3	74	18.0	139	20.5	36	31.0
Willow town, Greer County	111	10	9.0	-	-	-	-	8	25.0	-	-	-	(X)
Wilson city, Carter County	1 515	315	20.8	109	27.0	88	30.2	51	18.3	65	15.4	24	50.0
Winchester town, Okmulgee County	412	43	10.4	2	2.0	2	2.4	10	21.7	4	4.0	2	22.2
Wister town, Le Flore County	990	192	19.4	66	26.3	44	27.0	41	19.1	43	15.5	20	71.4
Woodall CDP, Cherokee County	748	143	19.1	38	20.5	33	21.9	16	21.6	33	13.9	5	45.5
Woodlawn Park town, Oklahoma County	162	9	5.6	-	-	-	-	5	8.3	3	6.0	-	(X)
Woodville town, Marshall County	61	29	47.5	7	36.8	4	28.6	4	57.1	9	52.9	2	33.3
Woodward city, Woodward County	11 480	1 524	13.3	435	14.5	316	14.6	170	10.7	297	9.2	84	31.7
Wright City town, McCurtain County	867	170	19.6	71	24.7	41	18.5	21	22.6	42	18.2	16	45.7
Wyandotte town, Ottawa County	359	82	22.8	42	35.9	35	39.3	4	8.2	16	17.2	8	50.0
Wynnewood city, Garvin County	2 300	366	15.9	134	22.8	105	22.5	68	15.1	87	13.6	42	38.9
Wynona town, Osage County	542	78	14.4	29	25.7	14	17.7	6	6.5	16	9.6	10	52.6
Yale city, Payne County	1 299	253	19.5	77	22.3	48	18.8	30	13.5	55	15.7	18	40.9
Yeager town, Hughes County	53	14	26.4	4	44.4	4	44.4	2	14.3	2	15.4	-	-
Yukon city, Canadian County	20 859	1 384	6.6	480	8.2	312	7.0	82	4.3	304	5.0	148	21.8

Table 16. **Poverty Status in 1999: 2000**—Con.

[Data based on a sample (except Tables 65-68). For information on confidentiality protection, coverage, sampling error, and nonsampling error, see Appendix G.
For location of definitions, see "How to Use This Census Report"]

State County Place	Population for whom poverty status is determined									Families with income in 1999 below poverty level			
		Income in 1999 below poverty level								All families		Families with female householder, no husband present, with related children under 18 years	
		All ages		Related children				Population 65 years and over					
				Under 18 years		5 to 17 years							
	Total	Number	Percent	Number	Percent	Number	Percent	Number	Percent	Number	Percent	Number	Percent
PLACE—Con.													
Zeb CDP, Cherokee County	488	76	15.6	24	16.9	13	13.4	7	16.3	20	13.5	-	-
Zena CDP, Delaware County	162	113	69.8	38	86.4	33	100.0	20	80.0	28	59.6	-	(X)
Zion CDP, Adair County	51	8	15.7	5	17.2	5	20.0	1	16.7	2	18.2	2	100.0

Table 17. **Units in Structure: 2000**

[Data based on a sample (except Tables 65-68). For information on confidentiality protection, coverage, sampling error, and nonsampling error, see Appendix G.
For location of definitions, see "How to Use This Census Report"]

State County County Subdivision Place	Total housing units	Units in structure								
		1 unit, detached	1 unit, attached	2 to 4 units	5 to 9 units	10 to 19 units	20 to 49 units	50 or more units	Mobile home	Boat, RV, van, etc.
The State	**1 514 400**	**1 080 624**	**36 344**	**71 584**	**54 509**	**40 233**	**23 246**	**40 220**	**161 984**	**5 656**
Adair County	8 348	5 907	139	343	66	20	36	2	1 805	30
Stilwell East CCD	3 432	2 464	99	243	53	11	12	-	548	2
Bell CDP	211	155	9	-	-	-	-	-	47	-
Cherry Tree CDP (part)	311	261	-	-	-	-	-	-	48	2
Fairfield CDP	134	102	-	-	-	-	-	-	32	-
Maryetta CDP (part)	15	12	-	-	-	-	-	-	3	-
Peavine CDP	132	95	-	-	-	-	-	-	37	-
Salem CDP	35	18	-	-	-	-	-	-	17	-
Stilwell city (part)	1 426	968	60	227	53	5	5	-	108	-
Zion CDP	20	18	-	-	-	-	-	-	2	-
Stilwell West CCD	1 752	1 278	7	20	7	-	-	-	438	2
Cherry Tree CDP (part)	121	96	-	-	-	-	-	-	25	-
Christie CDP (part)	9	9	-	-	-	-	-	-	-	-
Greasy CDP	151	126	-	2	2	-	-	-	21	-
Lyons Switch CDP	95	74	-	-	-	-	-	-	21	-
Maryetta CDP (part)	35	31	-	-	-	-	-	-	4	-
Rocky Mountain CDP	165	145	-	-	-	-	-	-	20	-
Stilwell city (part)	-	-	-	-	-	-	-	-	-	-
West Peavine CDP	108	85	-	-	-	-	-	-	23	-
Watts CCD	1 063	729	4	2	-	9	-	-	299	20
Chewey CDP (part)	31	27	-	2	-	-	-	-	2	-
Watts town	125	84	-	-	-	-	-	-	39	2
Watts Community CDP (part)	99	49	-	-	-	9	-	-	39	2
Westville CCD	2 101	1 436	29	78	6	-	24	2	520	6
Chewey CDP (part)	23	16	-	-	-	-	-	-	7	-
Christie CDP (part)	55	33	-	-	-	-	-	-	22	-
Watts Community CDP (part)	110	81	6	-	-	-	-	-	23	-
Westville town	715	506	17	75	6	-	24	2	85	-
Alfalfa County	2 832	2 495	11	34	4	9	13	-	258	8
Carmen CCD	505	457	-	4	-	-	-	-	44	-
Aline town	135	117	-	-	-	-	-	-	18	-
Carmen town	238	226	-	4	-	-	-	-	8	-
Cherokee CCD	724	663	4	14	4	-	13	-	26	-
Cherokee city (part)	608	563	4	14	4	-	13	-	10	-
Lambert town	6	4	-	-	-	-	-	-	2	-
Helena CCD	568	494	3	2	-	9	-	-	57	3
Goltry town	155	136	-	-	-	-	-	-	19	-
Helena town	217	189	-	2	-	9	-	-	14	3
North Alfalfa CCD	1 035	881	4	14	-	-	-	-	131	5
Amorita town	31	27	-	-	-	-	-	-	4	-
Burlington town	73	71	2	-	-	-	-	-	-	-
Byron town	24	20	-	-	-	-	-	-	4	-
Cherokee city (part)	233	213	2	7	-	-	-	-	11	-
Jet town	155	129	-	7	-	-	-	-	19	-
Atoka County	5 673	4 161	100	109	91	23	28	13	1 135	13
Central Atoka CCD	3 511	2 603	83	94	89	-	28	13	591	10
Atoka city (part)	1 457	1 083	66	92	89	-	28	13	86	-
North Atoka CCD	685	510	4	-	-	23	-	-	145	3
Stringtown town	206	146	-	-	-	23	-	-	37	-
West Atoka CCD	1 477	1 048	13	15	2	-	-	-	399	-
Atoka city (part)	12	7	-	-	-	-	-	-	5	-
Caney town	104	74	2	7	-	-	-	-	21	-
Tushka town	160	97	-	4	-	-	-	-	59	-
Beaver County	2 719	2 100	17	24	25	-	16	-	532	5
North Beaver CCD	1 200	791	2	10	9	-	-	-	383	5
Beaver city (part)	-	-	-	-	-	-	-	-	-	-
Forgan town	229	161	-	-	-	-	-	-	65	3
Gate town	60	54	2	-	-	-	-	-	4	-
Knowles town	8	5	-	-	-	-	-	-	3	-
South Beaver CCD	1 519	1 309	15	14	16	-	16	-	149	-
Beaver city (part)	723	617	7	12	16	-	16	-	55	-
Beckham County	8 796	6 620	220	630	221	149	52	56	830	18
Carter CCD	276	242	-	3	-	-	-	-	31	-
Carter town	137	118	-	3	-	-	-	-	16	-
Elk City CCD	5 745	4 119	185	461	208	141	44	56	519	12
Elk City city (part)	4 984	3 580	175	461	208	141	44	56	310	9
Erick CCD	917	763	9	40	4	4	-	-	91	6
Erick city	561	488	7	27	-	2	-	-	35	2
Texola town	28	24	-	-	2	-	-	-	-	2
Sayre CCD	1 858	1 496	26	126	9	4	8	-	189	-
Elk City city (part)	6	6	-	-	-	-	-	-	-	-
Sayre city	1 401	1 157	26	126	9	4	8	-	71	-
Blaine County	5 208	4 005	91	92	65	13	13	-	908	21
Canton CCD	1 148	653	4	5	2	-	-	-	467	17
Canton town	327	287	4	1	-	-	-	-	35	-
Longdale town	158	78	-	2	-	-	-	-	78	-
Geary CCD	916	769	35	5	-	-	-	-	103	4
Geary city (part)	517	444	32	3	-	-	-	-	38	-
Hydro town (part)	110	106	2	2	-	-	-	-	-	-
Okeene CCD	784	675	2	2	31	13	5	-	56	-
Okeene town	605	514	2	2	31	13	5	-	38	-
Watonga CCD	2 360	1 908	50	80	32	-	8	-	282	-
Greenfield town	53	49	-	-	-	-	-	-	4	-
Hitchcock town	61	50	-	-	-	-	-	-	11	-
Watonga city	1 492	1 261	43	77	32	-	8	-	71	-
Bryan County	16 715	11 643	252	546	343	210	242	199	3 207	73
Colbert CCD	2 377	1 469	15	47	6	6	-	-	807	27
Colbert town	487	342	4	20	6	-	-	-	111	4
Durant CCD	10 898	7 574	207	466	337	204	242	199	1 654	15
Armstrong town	59	42	-	-	-	-	-	-	17	-
Calera town	740	525	7	50	11	2	-	5	140	-

Table 17. **Units in Structure: 2000**—Con.

[Data based on a sample (except Tables 65-68). For information on confidentiality protection, coverage, sampling error, and nonsampling error, see Appendix G.
For location of definitions, see "How to Use This Census Report"]

State County County Subdivision Place	Total housing units	Units in structure								
		1 unit, detached	1 unit, attached	2 to 4 units	5 to 9 units	10 to 19 units	20 to 49 units	50 or more units	Mobile home	Boat, RV, van, etc.
Bryan County—Con.										
Durant CCD—Con.										
Durant city (part)	6 080	4 310	180	406	326	202	242	194	220	-
Kenefic town	81	48	6	-	-	-	-	-	27	-
Mead town	70	52	-	-	-	-	-	-	18	-
Silo town	109	107	2	-	-	-	-	-	-	-
East Bryan CCD	664	527	2	-	-	-	-	-	130	5
Bennington town	118	93	-	-	-	-	-	-	23	2
North Central Bryan CCD	1 515	1 168	13	33	-	-	-	-	295	6
Bokchito town	295	241	2	12	-	-	-	-	40	-
Caddo town	444	353	6	21	-	-	-	-	58	6
Durant city (part)	-	-	-	-	-	-	-	-	-	-
South Bryan CCD	760	529	10	-	-	-	-	-	201	20
Achille town	216	154	6	-	-	-	-	-	56	-
Hendrix town	39	27	-	-	-	-	-	-	12	-
Kemp town	73	42	-	-	-	-	-	-	31	-
Southeast Bryan CCD	501	376	5	-	-	-	-	-	120	-
Caddo County	13 096	10 307	173	418	141	83	41	17	1 856	60
Anadarko CCD	4 626	3 726	82	201	73	31	13	13	467	20
Anadarko city	2 718	2 194	77	197	62	31	13	13	113	18
Gracemont town	159	140	-	2	7	-	-	-	8	2
Apache CCD	1 239	993	8	44	19	4	6	2	161	2
Apache town	707	566	8	37	19	4	6	2	63	2
Binger-Hinton CCD	2 095	1 599	20	56	5	2	3	2	397	11
Binger town	327	278	4	10	-	-	-	-	35	-
Bridgeport city	45	29	-	-	-	-	-	-	16	-
Hinton town	652	535	5	21	-	-	-	-	89	2
Lookeba town	76	56	-	-	-	-	-	-	20	-
Carnegie CCD	2 029	1 577	16	18	35	20	3	-	347	13
Carnegie town	775	691	10	18	10	20	-	-	24	2
Cyril-Cement CCD	1 385	1 050	28	52	4	24	10	-	216	1
Cement town	284	227	6	18	-	2	-	-	31	-
Cyril town	517	397	8	23	2	22	10	-	54	1
Fort Cobb CCD	863	693	7	24	5	2	6	-	122	4
Fort Cobb town	316	255	2	21	2	2	6	-	28	-
Hydro CCD	859	669	12	23	-	-	-	-	146	9
Eakly town	140	122	5	6	-	-	-	-	7	-
Hydro town (part)	363	265	7	14	-	-	-	-	72	5
Canadian County	33 969	27 861	497	916	769	475	324	664	2 425	38
East Canadian CCD	23 223	19 189	405	531	554	390	153	492	1 509	-
Mustang city	4 929	4 322	50	120	110	96	59	151	21	-
Oklahoma City city (part)	9 762	7 789	201	101	145	217	26	56	1 227	-
Piedmont city (part)	256	223	11	22	-	-	-	-	-	-
Yukon city	8 138	6 751	143	284	299	77	68	285	231	-
El Reno CCD	9 285	7 415	85	383	211	75	169	169	746	32
Calumet town (part)	74	44	6	2	-	-	-	-	22	-
El Reno city	6 524	5 205	63	355	209	73	167	161	275	16
Okarche town (part)	114	104	-	2	2	-	-	-	6	-
Oklahoma City city (part)	15	15	-	-	-	-	-	-	-	-
Piedmont city (part)	991	942	7	14	-	-	-	8	20	-
Union City town	524	357	2	8	-	-	2	-	155	-
Walnut CCD	823	782	3	-	-	-	-	-	34	4
West Canadian CCD	638	475	4	2	4	10	2	3	136	2
Calumet town (part)	129	118	2	2	-	-	-	-	7	-
Geary city (part)	53	28	-	-	4	10	2	3	6	-
Carter County	20 577	15 417	590	781	338	304	106	168	2 793	80
Ardmore CCD	15 565	11 619	545	677	321	297	96	165	1 791	54
Ardmore city (part)	10 870	8 359	508	637	310	278	96	163	498	21
Dickson town	463	329	2	-	-	-	-	-	127	5
Lone Grove city (part)	1 887	1 287	9	23	11	19	-	-	529	9
Springer town (part)	26	22	-	-	-	-	-	-	4	-
Ardmore North CCD	1 285	941	20	7	2	2	-	3	310	-
Ardmore city (part)	11	2	3	2	-	-	-	-	4	-
Gene Autry town	54	38	-	-	-	-	-	-	16	-
Springer town (part)	250	196	-	2	2	2	-	3	45	-
Tatums town	92	76	4	3	-	-	-	-	9	-
Healdton Central CCD	1 475	1 196	14	70	13	5	9	-	164	4
Healdton city	1 382	1 131	14	70	13	5	9	-	136	4
Healdton North CCD	769	597	3	2	-	-	1	-	164	2
Ratliff City town	67	55	-	-	-	-	-	-	12	-
Wilson CCD	1 483	1 064	8	25	2	-	-	-	364	20
Lone Grove city (part)	10	10	-	-	-	-	-	-	-	-
Wilson city	784	593	2	23	-	-	-	-	166	-
Cherokee County	19 499	11 704	254	1 145	583	187	279	310	4 858	179
East Cherokee CCD	3 321	2 068	21	6	15	-	1	-	1 191	19
Briggs CDP	132	93	-	-	-	-	-	-	39	-
Dry Creek CDP	153	47	-	-	-	-	-	-	106	-
Eldon CDP	388	298	5	-	-	-	-	-	80	5
Park Hill CDP (part)	181	133	-	-	-	-	-	-	48	-
Scraper CDP (part)	91	53	-	2	-	-	-	-	36	-
Tenkiller CDP	221	127	-	2	6	-	1	-	85	-
Welling CDP	311	206	5	-	2	-	-	-	97	1
Hulbert CCD	2 454	1 510	12	107	69	6	-	-	739	11
Fort Gibson town (part)	5	5	-	-	-	-	-	-	-	-
Hulbert town	252	156	2	44	18	-	-	-	32	-
Lost City CDP (part)	292	207	-	2	10	-	-	-	71	2
Shady Grove CDP (part)	139	98	-	-	-	-	-	-	41	-
Woodall CDP (part)	13	-	-	-	-	-	-	-	13	-
North Cherokee CCD	1 952	1 321	7	25	20	-	-	-	568	11
Lost City CDP (part)	30	22	-	-	-	-	-	-	8	-
Oaks town (part)	24	2	-	3	19	-	-	-	-	-
Scraper CDP (part)	56	41	-	-	-	-	-	-	15	-
Shady Grove CDP (part)	48	39	-	-	-	-	-	-	9	-
South Cherokee CCD	2 875	1 632	35	2	-	-	-	-	1 099	107
Keys CDP	170	84	-	-	-	-	-	-	86	-

Table 17. **Units in Structure: 2000**—Con.

[Data based on a sample (except Tables 65-68). For information on confidentiality protection, coverage, sampling error, and nonsampling error, see Appendix G.
For location of definitions, see "How to Use This Census Report"]

State County County Subdivision Place	Total housing units	Units in structure								
		1 unit, detached	1 unit, attached	2 to 4 units	5 to 9 units	10 to 19 units	20 to 49 units	50 or more units	Mobile home	Boat, RV, van, etc.
Cherokee County—Con.										
South Cherokee CCD—Con.										
Park Hill CDP (part)	654	432	9	-	-	-	-	-	206	7
Pettit CDP	472	309	-	-	-	-	-	-	157	6
Tahlequah city (part)	5	5	-	-	-	-	-	-	-	-
Zeb CDP	187	137	3	-	-	-	-	-	47	-
Tahlequah CCD	8 897	5 173	179	1 005	479	181	278	310	1 261	31
Park Hill CDP (part)	517	254	-	118	59	-	-	-	86	-
Scraper CDP (part)	94	50	37	-	-	-	-	-	7	-
Shady Grove CDP (part)	22	11	-	-	-	-	-	-	11	-
Tahlequah city (part)	6 324	3 610	135	820	393	172	278	310	575	31
Woodall CDP (part)	293	190	-	-	-	-	-	-	103	-
Choctaw County	7 539	5 722	126	397	70	44	11	21	1 097	51
Fort Towson CCD	1 413	1 076	11	2	-	-	-	-	311	13
Fort Towson town	323	259	4	2	-	-	-	-	58	-
Sawyer town (part)	121	93	-	-	-	-	-	-	28	-
Swink town	49	33	-	-	-	-	-	-	16	-
Hugo CCD	4 572	3 386	105	369	68	44	11	19	536	34
Hugo city	2 845	2 025	105	369	68	44	11	19	199	5
Sawyer town (part)	11	11	-	-	-	-	-	-	-	-
West Choctaw CCD	1 554	1 260	10	26	2	-	-	2	250	4
Boswell town	365	295	6	21	-	-	-	2	41	-
Soper town	159	125	-	2	-	-	-	-	30	2
Cimarron County	1 583	1 254	9	45	7	-	-	-	268	-
Boise City CCD	395	336	-	10	7	-	-	-	42	-
Keyes town	209	180	-	5	7	-	-	-	17	-
Keyes CCD	1 188	918	9	35	-	-	-	-	226	-
Boise City city	755	594	7	29	-	-	-	-	125	-
Cleveland County	84 844	57 305	2 939	5 579	5 115	2 704	1 562	2 849	6 666	125
East Cleveland CCD	7 230	4 269	56	11	-	-	2	-	2 853	39
Etowah town	52	17	-	-	-	-	-	-	32	3
Noble city (part)	147	110	-	-	-	-	-	-	37	-
Norman city (part)	3 206	2 203	32	-	-	-	-	-	961	10
Oklahoma City city (part)	-	-	-	-	-	-	-	-	-	-
Slaughterville town	1 401	747	24	-	-	-	-	-	626	4
Lexington CCD	1 030	693	13	31	15	-	6	-	267	5
Lexington city	834	572	13	29	15	-	-	-	200	5
Purcell city (part)	-	-	-	-	-	-	-	-	-	-
Noble CCD	2 290	1 599	30	234	62	-	8	-	330	27
Noble city (part)	2 000	1 475	30	234	62	-	8	-	164	27
Norman CCD	38 722	23 064	1 800	4 398	3 458	1 974	1 095	2 035	861	37
Hall Park town	388	388	-	-	-	-	-	-	-	-
Norman city (part)	38 273	22 635	1 800	4 398	3 458	1 974	1 095	2 035	841	37
Oklahoma City city (part)	-	-	-	-	-	-	-	-	-	-
North Cleveland CCD	35 572	27 680	1 040	905	1 580	730	451	814	2 355	17
Moore city	15 908	13 728	447	400	530	297	134	171	193	8
Norman city (part)	62	8	-	-	-	-	-	-	54	-
Oklahoma City city (part)	18 767	13 618	588	497	1 050	433	317	643	1 616	5
Coal County	2 744	2 235	39	117	6	2	6	6	325	8
East Coal CCD	1 879	1 516	25	115	4	2	6	6	199	6
Coalgate city	951	772	15	110	4	2	6	6	36	-
Lehigh city	141	116	1	-	-	-	-	-	24	-
Phillips town	61	56	-	3	-	-	-	-	2	-
West Coal CCD	865	719	14	2	2	-	-	-	126	2
Bromide town (part)	15	14	-	-	-	-	-	-	1	-
Centrahoma city	48	34	3	-	-	-	-	-	9	2
Tupelo city	175	158	2	2	-	-	-	-	13	-
Comanche County	45 416	32 771	1 962	3 021	2 236	1 220	570	751	2 728	157
Lawton CCD	31 316	22 672	1 005	2 536	1 885	1 144	537	685	801	51
Lawton city (part)	31 246	22 608	1 005	2 536	1 885	1 144	537	685	795	51
Northeast Comanche CCD	2 285	1 810	15	72	44	8	9	-	327	-
Elgin city (part)	480	387	2	28	20	-	6	-	37	-
Fletcher town	484	417	6	8	-	2	2	-	49	-
Sterling town	344	241	2	30	24	6	1	-	40	-
Northwest Comanche CCD	2 245	1 553	22	29	6	2	-	-	532	101
Elgin city (part)	5	5	-	-	-	-	-	-	-	-
Medicine Park town (part)	254	207	2	2	-	-	-	-	43	-
Sill CCD	1 443	332	831	224	50	-	-	-	6	-
Lawton city (part)	1 437	326	831	224	50	-	-	-	6	-
Medicine Park town (part)	-	-	-	-	-	-	-	-	-	-
Southeast Comanche CCD	4 742	3 732	70	77	198	63	24	66	509	3
Lawton city (part)	3 715	2 910	65	77	196	63	24	66	314	-
Southwest Comanche CCD	3 385	2 672	19	83	53	3	-	-	553	2
Cache city	955	724	7	59	42	3	-	-	120	-
Chattanooga town (part)	181	142	-	-	-	-	-	-	39	-
Faxon town	65	38	-	-	-	-	-	-	27	-
Geronimo town	397	281	-	4	7	-	-	-	105	-
Indiahoma town	179	132	8	8	-	-	-	-	31	-
Lawton city (part)	29	29	-	-	-	-	-	-	-	-
Cotton County	3 085	2 573	32	93	35	4	6	-	342	-
Southwest Cotton CCD	528	395	8	-	-	-	-	-	125	-
Devol town	69	52	-	-	-	-	-	-	17	-
Randlett town	201	127	2	-	-	-	-	-	72	-
Temple CCD	767	645	6	29	12	4	4	-	67	-
Temple town	606	502	6	29	9	4	4	-	52	-
Walters CCD	1 790	1 533	18	64	23	-	2	-	150	-
Walters city	1 243	1 069	18	55	23	-	2	-	76	-
Craig County	6 459	5 071	61	178	52	42	58	27	956	14
North Craig CCD	1 296	1 023	10	10	23	9	2	-	213	6
Bluejacket town	109	74	-	-	-	-	-	-	35	-
Welch town	292	228	1	8	21	2	2	-	30	-
Vinita East CCD	4 013	3 203	45	160	29	31	56	27	459	3

Table 17. **Units in Structure: 2000**—Con.

[Data based on a sample (except Tables 65-68). For information on confidentiality protection, coverage, sampling error, and nonsampling error, see Appendix G.
For location of definitions, see "How to Use This Census Report"]

State County County Subdivision Place	Total housing units	Units in structure								
		1 unit, detached	1 unit, attached	2 to 4 units	5 to 9 units	10 to 19 units	20 to 49 units	50 or more units	Mobile home	Boat, RV, van, etc.
Craig County—Con.										
Vinita East CCD—Con.										
Ketchum town	156	95	-	6	5	3	-	-	46	1
Vinita city	2 702	2 191	37	136	24	28	56	27	203	-
Vinita West CCD	1 150	845	6	8	-	2	-	-	284	5
Big Cabin town	136	102	-	6	-	-	-	-	28	-
Creek County	27 986	19 809	261	665	343	145	188	62	6 353	160
Bristow CCD	3 000	2 251	82	151	24	8	11	11	457	5
Bristow city	2 007	1 595	75	151	17	8	11	11	139	-
Bristow South CCD	1 166	790	2	2	-	-	-	2	366	4
Depew town	242	179	2	-	-	-	-	2	59	-
Drumright CCD	1 640	1 205	62	76	70	21	-	-	193	13
Drumright city (part)	1 338	992	59	76	70	21	-	-	111	9
Kellyville-Slick CCD	1 460	920	-	10	13	-	-	-	497	20
Kellyville town (part)	389	306	-	8	-	-	-	-	72	3
Sapulpa city (part)	-	-	-	-	-	-	-	-	-	-
Slick town	68	48	-	-	-	-	-	-	20	-
Keystone Lake CCD	4 632	2 736	17	111	68	12	18	-	1 643	27
Lawrence Creek town	52	29	-	-	-	-	-	-	23	-
Mannford town (part)	866	575	-	73	47	12	16	-	143	-
Oilton city	534	361	10	20	21	-	2	-	120	-
Sapulpa city (part)	-	-	-	-	-	-	-	-	-	-
Sapulpa CCD	14 672	11 045	98	311	168	104	159	49	2 662	76
Kellyville town (part)	27	5	-	2	2	12	-	-	6	-
Kiefer town	409	275	-	4	-	-	-	-	126	4
Mounds town	506	282	-	28	22	-	-	6	168	-
Oakhurst CDP (part)	353	209	-	-	-	-	-	-	144	-
Sapulpa city (part)	8 010	6 746	62	271	144	92	148	43	467	37
Shamrock-Heyburn Lake CCD	1 416	862	-	4	-	-	-	-	535	15
Kellyville town (part)	-	-	-	-	-	-	-	-	-	-
Shamrock town	69	41	-	-	-	-	-	-	27	1
Stroud city (part)	-	-	-	-	-	-	-	-	-	-
Custer County	11 675	8 169	304	815	321	429	225	48	1 352	12
Butler CCD	639	473	-	3	-	-	-	-	163	-
Butler town	169	126	-	3	-	-	-	-	40	-
Hammon town (part)	2	2	-	-	-	-	-	-	-	-
Clinton CCD	4 663	3 720	192	234	118	25	48	23	303	-
Arapaho town	299	249	2	6	-	-	-	-	42	-
Clinton city (part)	3 803	3 063	190	228	112	25	48	23	114	-
Custer City CCD	536	451	-	15	-	2	-	-	65	3
Custer City town	199	158	-	10	-	2	-	-	29	-
Thomas city (part)	7	7	-	-	-	-	-	-	-	-
Thomas CCD	587	497	5	12	11	2	-	-	60	-
Thomas city (part)	587	497	5	12	11	2	-	-	60	-
Weatherford CCD	5 250	3 028	107	551	192	400	177	25	761	9
Weatherford city	4 431	2 468	107	545	192	400	175	25	510	9
Delaware County	22 290	13 546	394	482	83	87	56	44	7 318	280
Colcord CCD	2 297	1 336	11	12	-	-	-	-	929	9
Colcord town	319	172	6	2	-	-	-	-	139	-
Dripping Springs CDP	18	11	-	-	-	-	-	-	7	-
Flint Creek CDP (part)	259	140	-	-	-	-	-	-	114	5
West Siloam Springs town	350	148	3	4	-	-	-	-	195	-
Grove CCD	12 411	7 416	300	367	44	33	31	39	4 126	55
Bernice town	399	227	6	-	-	-	-	-	162	4
Cayuga CDP	56	32	-	-	-	-	-	-	24	-
Cleora CDP	1 337	950	4	8	5	-	-	-	370	-
Copeland CDP	958	380	5	4	-	-	7	-	554	8
Dodge CDP	34	34	-	-	-	-	-	-	-	-
Grove city	2 827	1 899	52	310	35	33	16	-	482	-
Jay CCD	5 714	3 598	76	92	39	52	25	5	1 616	211
Brush Creek CDP	8	7	1	-	-	-	-	-	-	-
Dennis CDP	235	158	-	-	-	-	-	-	77	-
Jay city	1 046	771	24	85	22	26	11	5	97	5
New Eucha CDP	122	100	-	-	-	-	-	-	22	-
Sycamore CDP	70	45	-	-	-	-	-	-	25	-
Zena CDP	100	46	-	-	-	-	-	-	54	-
Kansas CCD	1 868	1 196	7	11	-	2	-	-	647	5
Bull Hollow CDP	27	21	-	-	-	-	-	-	6	-
Cloud Creek CDP	29	20	-	-	-	-	-	-	9	-
Flint Creek CDP (part)	83	28	-	-	-	-	-	-	55	-
Kansas town	266	168	2	2	-	-	-	-	94	-
Leach CDP	96	72	-	-	-	-	-	-	24	-
Oaks town (part)	110	95	-	2	-	-	-	-	13	-
Old Eucha CDP	19	11	-	-	-	-	-	-	8	-
Rocky Ford CDP	22	20	-	-	-	-	-	-	2	-
Tagg Flats CDP	8	3	-	-	-	-	-	-	5	-
Twin Oaks CDP	63	46	-	-	-	-	-	-	17	-
Dewey County	2 425	2 011	9	48	10	6	6	-	331	4
Dewey South CCD	767	655	2	2	-	-	-	-	106	2
Leedey town	225	213	-	-	-	-	-	-	12	-
Putnam town	36	30	-	-	-	-	-	-	6	-
Taloga town	184	139	2	2	-	-	-	-	41	-
Seiling CCD	969	768	2	24	10	6	6	-	153	-
Oakwood town	43	34	-	-	-	-	-	-	9	-
Seiling city	435	358	-	21	8	6	6	-	36	-
Vici CCD	689	588	5	22	-	-	-	-	72	2
Camargo town	89	79	3	3	-	-	-	-	4	-
Vici town	344	297	2	14	-	-	-	-	29	2
Ellis County	2 146	1 849	18	15	4	9	7	-	238	6
Northeast Ellis CCD	604	504	6	2	-	-	-	-	92	-
Fargo town	142	111	2	-	-	-	-	-	29	-
Gage town	229	210	-	-	-	-	-	-	19	-
Northwest Ellis CCD	876	784	8	9	4	9	7	-	53	2

Table 17. **Units in Structure: 2000**—Con.

[Data based on a sample (except Tables 65-68). For information on confidentiality protection, coverage, sampling error, and nonsampling error, see Appendix G. For location of definitions, see "How to Use This Census Report"]

State County County Subdivision Place	Total housing units	Units in structure								
		1 unit, detached	1 unit, attached	2 to 4 units	5 to 9 units	10 to 19 units	20 to 49 units	50 or more units	Mobile home	Boat, RV, van, etc.
Ellis County—Con.										
Northwest Ellis CCD—Con.										
Shattuck town	679	614	5	6	4	9	7	-	32	2
South Ellis CCD	666	561	4	4	-	-	-	-	93	4
Arnett town	273	247	2	2	-	-	-	-	22	-
Garfield County	26 047	21 765	607	1 223	421	302	386	294	980	69
Enid CCD	22 841	18 932	588	1 200	403	301	386	294	682	55
Breckenridge town (part)	99	69	-	-	-	-	-	-	26	4
Enid city (part)	21 262	17 598	577	1 183	401	299	386	294	483	41
Fairmont town	62	53	-	-	-	-	-	-	7	2
Lahoma town	256	224	2	4	-	-	-	-	26	-
North Enid town	305	297	2	-	2	-	-	-	4	-
North Garfield CCD	1 468	1 327	10	2	2	1	-	-	117	9
Breckenridge town (part)	8	8	-	-	-	-	-	-	-	-
Carrier town	32	30	2	-	-	-	-	-	-	-
Enid city (part)	-	-	-	-	-	-	-	-	-	-
Garber city	440	411	4	2	-	-	-	-	23	-
Hillsdale town	46	34	-	-	-	-	-	-	12	-
Hunter town	102	96	-	-	-	-	-	-	6	-
Kremlin town	119	94	-	-	-	1	-	-	18	6
South Garfield CCD	1 738	1 506	9	21	16	-	-	-	181	5
Covington town	248	222	-	-	-	-	-	-	26	-
Douglas town	21	15	-	-	-	-	-	-	6	-
Drummond town	158	131	-	2	-	-	-	-	23	2
Waukomis town	581	518	7	19	16	-	-	-	18	3
Garvin County	12 641	10 289	117	359	237	111	71	79	1 350	28
Elmore City CCD	2 299	1 888	6	13	8	-	-	-	382	2
Elmore City town	369	301	4	13	1	-	-	-	50	-
Erin Springs town (part)	48	35	-	-	-	-	-	-	13	-
Lindsay CCD	1 498	1 282	15	36	23	20	46	-	76	-
Erin Springs town (part)	-	-	-	-	-	-	-	-	-	-
Lindsay city	1 458	1 242	15	36	23	20	46	-	76	-
Maysville CCD	999	776	8	27	9	4	-	-	171	4
Maysville town	560	466	6	27	9	4	-	-	48	-
Pauls Valley CCD	6 436	5 211	78	199	179	85	23	77	572	12
Davis city (part)	-	-	-	-	-	-	-	-	-	-
Paoli town	275	241	4	7	-	-	-	-	21	2
Pauls Valley city	3 026	2 448	36	105	172	78	8	77	98	4
Wynnewood city	1 114	939	28	76	4	7	3	-	57	-
Stratford CCD	1 409	1 132	10	84	18	2	2	2	149	10
Stratford town	718	566	9	79	18	2	2	2	38	2
Grady County	19 444	14 916	245	574	387	76	150	144	2 914	38
Amber-Pocasset CCD	2 082	1 475	6	20	-	-	-	-	580	1
Amber town	175	120	-	2	-	-	-	-	53	-
Blanchard city (part)	3	3	-	-	-	-	-	-	-	-
Chickasha city (part)	-	-	-	-	-	-	-	-	-	-
Pocasset town	114	80	-	-	-	-	-	-	34	-
Chickasha CCD	9 124	7 109	167	403	327	39	148	144	773	14
Chickasha city (part)	7 411	5 892	163	395	327	26	148	144	302	14
Ninnekah town (part)	271	201	2	-	-	3	-	-	65	-
Norge town	33	29	-	-	-	-	-	-	4	-
Verden town	269	227	-	6	-	-	-	-	36	-
Minco CCD	1 017	800	9	33	7	2	-	-	166	-
Minco city	712	591	5	33	7	2	-	-	74	-
Ninnekah-Alex CCD	1 614	1 150	19	10	17	-	-	-	405	13
Alex town	296	225	8	-	8	-	-	-	48	7
Bradley town	88	63	2	-	-	-	-	-	23	-
Ninnekah town (part)	161	117	-	3	7	-	-	-	34	-
Rush Springs CCD	1 694	1 266	6	27	28	13	2	-	348	4
Rush Springs town	619	489	4	24	25	13	2	-	60	2
Tuttle CCD	3 913	3 116	38	81	8	22	-	-	642	6
Blanchard city (part)	17	4	-	-	-	-	-	-	13	-
Tuttle city	1 569	1 335	8	39	8	22	-	-	151	6
Grant County	2 622	2 313	6	25	25	12	-	2	228	11
Lamont CCD	468	408	-	12	2	-	-	-	46	-
Deer Creek town	76	75	-	-	-	-	-	-	1	-
Lamont town	240	199	-	12	-	-	-	-	29	-
Medford CCD	943	836	2	6	19	-	-	2	72	6
Jefferson town	23	20	-	-	-	-	-	-	3	-
Medford city	589	512	2	4	19	-	-	-	48	4
Renfrow town	7	5	-	-	-	-	-	2	-	-
Southwest Grant CCD	803	712	3	7	4	-	-	-	72	5
Nash town	126	102	-	-	-	-	-	-	24	-
Pond Creek city	433	392	-	7	4	-	-	-	27	3
Wakita CCD	408	357	1	-	-	12	-	-	38	-
Manchester town	61	49	-	-	-	-	-	-	12	-
Wakita town	211	189	-	-	-	12	-	-	10	-
Greer County	2 788	2 355	15	127	35	6	16	2	226	6
Granite CCD	753	612	15	37	7	6	-	-	76	-
Granite town	534	440	8	37	7	6	-	-	36	-
Mangum CCD	1 895	1 609	-	90	28	-	16	-	146	6
Mangum city	1 521	1 312	-	84	28	-	16	-	81	-
Northwest Greer CCD	140	134	-	-	-	-	-	2	4	-
Willow town	68	68	-	-	-	-	-	-	-	-
Harmon County	1 647	1 434	23	77	4	-	4	-	105	-
Gould CCD	243	205	5	-	-	-	-	-	33	-
Gould town	96	87	-	-	-	-	-	-	9	-
Hollis CCD	1 404	1 229	18	77	4	-	4	-	72	-
Hollis city	1 088	976	18	57	4	-	4	-	29	-
Harper County	1 863	1 572	11	39	10	6	-	2	221	2
Buffalo CCD	866	744	7	17	-	-	-	-	96	2
Buffalo town	581	507	2	17	-	-	-	-	55	-

Table 17. **Units in Structure: 2000**—Con.

[Data based on a sample (except Tables 65-68). For information on confidentiality protection, coverage, sampling error, and nonsampling error, see Appendix G. For location of definitions, see "How to Use This Census Report"]

State County County Subdivision Place	Total housing units	Units in structure								
		1 unit, detached	1 unit, attached	2 to 4 units	5 to 9 units	10 to 19 units	20 to 49 units	50 or more units	Mobile home	Boat, RV, van, etc.
Harper County—Con.										
Laverne CCD	997	828	4	22	10	6	-	2	125	-
Laverne town	622	541	-	22	10	6	-	2	41	-
May town	29	27	-	-	-	-	-	-	2	-
Rosston town	29	23	-	-	-	-	-	-	6	-
Haskell County	5 573	3 929	22	102	54	39	36	-	1 354	37
Keota CCD	790	582	-	14	-	-	-	-	189	5
Keota town	228	190	-	14	-	-	-	-	24	-
McCurtain CCD	1 042	814	5	-	4	-	-	-	207	12
McCurtain town	229	190	-	-	-	-	-	-	39	-
Stigler city (part)	-	-	-	-	-	-	-	-	-	-
Stigler CCD	1 908	1 360	11	74	46	37	36	-	344	-
Stigler city (part)	1 197	826	9	74	46	37	36	-	169	-
Tamaha town	124	75	2	-	-	-	-	-	47	-
West Haskell CCD	1 833	1 173	6	14	4	2	-	-	614	20
Kinta town	137	107	-	4	-	-	-	-	26	-
Whitefield town	111	79	-	-	-	-	-	-	32	-
Hughes County	6 237	5 062	79	247	36	8	10	11	763	21
Holdenville CCD	3 581	2 969	55	153	29	7	8	6	349	5
Holdenville city	2 299	1 939	37	136	27	7	8	6	139	-
Horntown town	31	25	-	-	-	-	-	-	6	-
Lamar town	77	57	-	3	-	-	-	-	17	-
Spaulding town	30	19	-	-	-	-	-	-	11	-
Yeager town	30	25	-	-	-	-	-	-	5	-
South Hughes CCD	1 205	957	7	5	-	-	-	5	220	11
Allen town (part)	55	53	-	-	-	-	-	-	2	-
Atwood town	60	54	-	2	-	-	-	-	4	-
Calvin town	144	107	-	-	-	-	-	-	32	5
Gerty town	51	34	2	-	-	-	-	-	15	-
Stuart town	109	95	3	-	-	-	-	-	11	-
Wetumka CCD	1 451	1 136	17	89	7	1	2	-	194	5
Dustin town	190	135	4	4	-	-	-	-	47	-
Wetumka city	710	549	10	85	7	1	2	-	54	2
Jackson County	12 377	9 818	475	371	365	197	115	121	875	40
Altus CCD	10 220	8 127	440	337	365	197	115	119	483	37
Altus city	9 282	7 335	435	333	347	192	111	119	377	33
Blair town	423	361	3	2	6	5	-	-	46	-
Martha town	104	85	-	2	-	-	-	-	17	-
Altus South CCD	188	158	-	-	-	-	-	-	30	-
Elmer town	44	38	-	-	-	-	-	-	6	-
East Jackson CCD	937	667	10	6	-	-	-	-	251	3
Headrick town	68	45	-	2	-	-	-	-	21	-
West Jackson CCD	1 032	866	25	28	-	-	-	2	111	-
East Duke town	198	169	3	2	-	-	-	-	24	-
Eldorado town	297	270	2	2	-	-	-	-	23	-
Olustee town	279	212	6	24	-	-	-	2	35	-
Jefferson County	3 373	2 695	84	175	10	14	11	-	367	17
Ringling CCD	1 010	788	15	42	7	14	6	-	132	6
Cornish town	77	47	-	2	-	2	-	-	26	-
Ringling town	561	447	15	40	4	12	6	-	37	-
South Jefferson CCD	948	759	12	68	-	-	5	-	104	-
Ryan town	441	340	8	56	-	-	5	-	32	-
Sugden town (part)	23	17	-	-	-	-	-	-	6	-
Terral town	225	183	2	12	-	-	-	-	28	-
Waurika CCD	1 415	1 148	57	65	3	-	-	-	131	11
Addington town	58	48	-	-	-	-	-	-	10	-
Hastings town	92	75	2	-	-	-	-	-	15	-
Sugden town (part)	2	-	-	-	-	-	-	-	2	-
Waurika city	924	774	55	47	3	-	-	-	45	-
Johnston County	4 782	3 668	61	158	59	-	24	12	772	28
East Johnston CCD	1 375	1 009	8	12	-	-	-	-	336	10
Bromide town (part)	73	54	-	-	-	-	-	-	19	-
Milburn town	132	113	-	2	-	-	-	-	17	-
Wapanucka town	213	155	6	2	-	-	-	-	48	2
Tishomingo CCD	2 240	1 766	43	125	57	-	24	10	207	8
Tishomingo city	1 413	1 106	18	125	57	-	24	10	73	-
West Johnston CCD	1 167	893	10	21	2	-	-	2	229	10
Mannsville town	259	183	2	12	-	-	-	2	57	3
Mill Creek town	149	132	3	-	-	-	-	-	12	2
Ravia town	211	163	2	7	-	-	-	-	39	-
Kay County	21 804	17 886	354	887	433	281	278	312	1 314	59
Blackwell CCD	3 988	3 442	46	131	92	42	46	4	180	5
Blackwell city	3 529	3 059	41	129	92	42	46	4	111	5
Braman CCD	476	343	-	2	-	-	-	-	109	22
Braman town	123	112	-	2	-	-	-	-	7	2
Kaw City CCD	645	400	2	14	-	-	-	-	217	12
Kaw City city	216	169	2	14	-	-	-	-	31	-
Newkirk CCD	1 566	1 261	7	74	21	4	14	-	178	7
Kildare town	41	37	-	-	-	-	-	-	4	-
Newkirk city	1 035	821	7	72	21	4	14	-	96	-
Ponca City CCD	13 373	11 008	265	616	289	232	160	308	482	13
Ponca City city (part)	11 889	9 813	247	587	283	232	155	308	253	11
Tonkawa CCD	1 756	1 432	34	50	31	3	58	-	148	-
Tonkawa city	1 415	1 174	25	31	31	3	58	-	93	-
Kingfisher County	5 879	4 642	69	126	76	7	-	-	959	-
Hennessey CCD	1 736	1 287	22	37	35	4	-	-	351	-
Hennessey town	910	713	9	37	31	4	-	-	116	-
Kingfisher CCD	3 160	2 547	41	68	35	-	-	-	469	-
Dover town	160	104	-	2	-	-	-	-	54	-
Kingfisher city	1 903	1 608	24	66	35	-	-	-	170	-
Loyal town	46	31	-	-	-	-	-	-	15	-
Okarche-Cashion CCD	983	808	6	21	6	3	-	-	139	-

Table 17. **Units in Structure: 2000**—Con.

[Data based on a sample (except Tables 65-68). For information on confidentiality protection, coverage, sampling error, and nonsampling error, see Appendix G.
For location of definitions, see "How to Use This Census Report"]

State County County Subdivision Place	Total housing units	Units in structure								
		1 unit, detached	1 unit, attached	2 to 4 units	5 to 9 units	10 to 19 units	20 to 49 units	50 or more units	Mobile home	Boat, RV, van, etc.
Kingfisher County—Con.										
Okarche-Cashion CCD—Con.										
Cashion town (part)	222	163	3	-	6	3	-	-	47	-
Okarche town (part)	367	350	-	17	-	-	-	-	-	-
Piedmont city (part)	-	-	-	-	-	-	-	-	-	-
Kiowa County	5 304	4 323	115	258	67	27	10	3	484	17
Hobart CCD	2 171	1 786	80	102	61	23	8	-	102	9
Hobart city	1 984	1 637	80	102	61	23	8	-	64	9
Lone Wolf CCD	686	516	8	16	-	-	-	3	137	6
Lone Wolf town	247	203	5	16	-	-	-	-	21	2
Mountain View CCD	954	866	8	32	4	4	-	-	40	-
Gotebo town	155	141	-	-	-	-	-	-	14	-
Mountain View town	462	426	4	14	-	-	-	-	18	-
Roosevelt CCD	363	278	6	11	-	-	-	-	68	-
Cooperton town	19	14	-	-	-	-	-	-	5	-
Roosevelt town	179	151	1	11	-	-	-	-	16	-
Snyder CCD	1 130	877	13	97	2	-	2	-	137	2
Mountain Park town	197	158	6	13	-	-	-	-	18	2
Snyder city	761	603	7	84	2	-	2	-	63	-
Latimer County	4 709	3 506	51	160	34	4	13	35	853	53
Red Oak CCD	1 010	786	11	4	-	-	-	-	194	15
Fanshawe town (part)	-	-	-	-	-	-	-	-	-	-
Red Oak town	282	224	9	2	-	-	-	-	39	8
South Latimer CCD	1 217	886	15	39	-	-	7	-	258	12
Wilburton CCD	2 482	1 834	25	117	34	4	6	35	401	26
Wilburton city	1 203	883	13	93	12	4	6	35	146	11
Le Flore County	20 142	14 883	198	543	168	213	92	29	3 880	136
Arkoma CCD	1 001	728	8	30	32	18	18	12	147	8
Arkoma town	977	704	8	30	32	18	18	12	147	8
Pocola town (part)	22	22	-	-	-	-	-	-	-	-
Cameron CCD	1 394	1 041	1	-	-	-	-	-	338	14
Cameron town	129	98	-	-	-	-	-	-	29	2
Howe town (part)	6	4	-	-	-	-	-	-	2	-
Pocola town (part)	-	-	-	-	-	-	-	-	-	-
Poteau city (part)	14	9	-	-	-	-	-	-	5	-
Rock Island town (part)	112	67	-	-	-	-	-	-	45	-
Heavener CCD	3 190	2 377	34	58	17	13	49	2	615	25
Heavener city	1 256	998	19	45	15	11	41	2	119	6
Howe town (part)	283	190	4	11	-	2	8	-	64	4
Poteau city (part)	2	-	2	-	-	-	-	-	-	-
Panama-Bokoshe CCD	2 249	1 715	20	24	21	9	9	-	445	6
Bokoshe town	214	143	7	2	4	-	-	-	58	-
Panama town	624	453	12	18	11	9	9	-	112	-
Poteau city (part)	17	15	-	-	-	-	-	-	2	-
Shady Point town	359	276	1	2	6	-	-	-	70	4
Pocola CCD	1 772	1 247	26	60	6	28	11	6	388	-
Pocola town (part)	1 574	1 125	26	58	6	28	11	6	314	-
Rock Island town (part)	177	112	-	2	-	-	-	-	63	-
Poteau CCD	3 540	2 629	32	171	67	131	2	2	470	36
Poteau city (part)	3 268	2 471	32	171	67	131	2	2	378	14
South Le Flore CCD	334	248	-	-	-	-	-	-	77	9
Spiro CCD	3 400	2 355	30	101	16	9	-	5	867	17
Cowlington town	63	44	-	-	-	-	-	-	17	2
Fort Coffee town	159	129	-	-	-	-	-	-	30	-
Pocola town (part)	-	-	-	-	-	-	-	-	-	-
Poteau city (part)	-	-	-	-	-	-	-	-	-	-
Spiro town	991	677	23	87	12	9	-	5	174	4
Talihina CCD	1 275	1 053	19	30	-	3	3	-	156	11
Talihina town (part)	423	354	19	24	-	3	3	-	20	-
Wister CCD	1 987	1 490	28	69	9	2	-	2	377	10
Fanshawe town (part)	177	133	3	3	-	-	-	-	34	4
Le Flore town	85	61	2	5	-	-	-	-	14	3
Poteau city (part)	11	6	-	-	-	-	-	-	5	-
Talihina town (part)	114	67	2	22	7	2	-	-	14	-
Wister town	463	336	14	31	2	-	-	2	78	-
Lincoln County	13 712	9 992	137	273	148	33	13	18	3 046	52
Chandler CCD	3 295	2 693	24	58	73	15	1	14	415	2
Chandler city (part)	1 298	1 161	13	38	53	5	1	10	17	-
Davenport town	395	326	6	10	-	-	-	-	51	2
Kendrick town	62	54	-	-	-	-	-	-	8	-
Sparks town	79	58	3	-	-	-	-	-	18	-
Meeker CCD	2 905	1 862	23	40	17	-	3	-	949	11
Meeker town	466	384	10	16	17	-	3	-	36	-
Northeast Lincoln CCD	2 157	1 668	47	80	23	-	9	-	322	8
Stroud city (part)	1 334	1 099	47	80	23	-	9	-	73	3
Northwest Lincoln CCD	1 643	1 111	17	6	8	-	-	-	497	4
Agra town	148	114	-	-	-	-	-	-	34	-
Carney town	287	214	11	2	6	-	-	-	52	2
Chandler city (part)	2	2	-	-	-	-	-	-	-	-
Tryon town	227	172	-	4	-	-	-	-	51	-
Prague CCD	2 018	1 602	11	82	22	4	-	4	273	20
Prague city	1 009	863	11	82	22	4	-	4	23	-
Wellston CCD	1 694	1 056	15	7	5	14	-	-	590	7
Chandler city (part)	5	3	-	-	-	-	-	-	2	-
Fallis town	13	8	-	-	-	-	-	-	5	-
Warwick town	97	52	-	-	-	-	-	-	45	-
Wellston town	382	308	8	7	2	14	-	-	43	-
Logan County	13 906	10 159	178	287	99	19	54	7	3 054	49
Crescent CCD	1 621	1 240	5	22	5	2	6	-	336	5
Cimarron City town (part)	51	41	-	-	-	-	-	-	10	-
Crescent city	652	573	-	18	3	2	6	-	48	2
Guthrie city (part)	-	-	-	-	-	-	-	-	-	-
East Logan CCD	1 286	773	6	21	-	2	-	-	481	3
Coyle town	157	113	-	3	-	-	-	-	40	1

Table 17. **Units in Structure: 2000**—Con.

[Data based on a sample (except Tables 65-68). For information on confidentiality protection, coverage, sampling error, and nonsampling error, see Appendix G.
For location of definitions, see "How to Use This Census Report"]

State County County Subdivision Place	Total housing units	Units in structure								
		1 unit, detached	1 unit, attached	2 to 4 units	5 to 9 units	10 to 19 units	20 to 49 units	50 or more units	Mobile home	Boat, RV, van, etc.
Logan County—Con.										
East Logan CCD—Con.										
Langston town	236	182	6	18	-	2	-	-	28	-
Meridian town	28	18	-	-	-	-	-	-	10	-
Guthrie CCD	10 448	7 731	162	244	94	15	48	7	2 111	36
Cashion town (part)	46	46	-	-	-	-	-	-	-	-
Cedar Valley city	32	32	-	-	-	-	-	-	-	-
Cimarron City town (part)	-	-	-	-	-	-	-	-	-	-
Guthrie city (part)	4 370	3 740	137	217	80	15	48	7	112	14
North Logan CCD	551	415	5	-	-	-	-	-	126	5
Marshall town	125	104	-	-	-	-	-	-	19	2
Mulhall town	96	65	2	-	-	-	-	-	26	3
Orlando town	92	67	-	-	-	-	-	-	25	-
Love County	4 066	2 971	59	39	32	4	63	13	862	23
East Love CCD	3 076	2 292	52	29	27	4	22	4	625	21
Marietta city	1 088	910	24	26	27	4	22	4	68	3
Thackerville town	178	127	1	-	-	-	-	-	47	3
West Love CCD	990	679	7	10	5	-	41	9	237	2
Leon town	35	35	-	-	-	-	-	-	-	-
McClain County	11 189	8 571	124	185	115	12	27	35	2 086	34
Blanchard CCD	4 504	3 492	39	73	48	4	11	-	828	9
Blanchard city (part)	1 161	947	21	31	21	4	-	-	137	-
Cole town (part)	154	106	-	-	-	-	-	-	48	-
Dibble town (part)	94	60	-	2	-	-	-	-	32	-
Newcastle city (part)	1 876	1 581	12	32	27	-	11	-	205	8
East McClain CCD	561	428	3	-	-	-	-	-	130	-
Byars town	116	95	3	-	-	-	-	-	18	-
Rosedale town	36	32	-	-	-	-	-	-	4	-
Purcell CCD	6 124	4 651	82	112	67	8	16	35	1 128	25
Cole town (part)	38	22	-	-	-	-	-	-	16	-
Dibble town (part)	29	25	3	1	-	-	-	-	-	-
Goldsby town	516	290	-	-	-	-	-	-	213	13
Newcastle city (part)	164	154	-	-	-	-	-	-	10	-
Purcell city (part)	2 340	1 918	44	93	64	8	16	35	162	-
Washington town	208	179	-	6	-	-	-	-	23	-
Wayne town	290	254	-	5	-	-	-	-	29	2
McCurtain County	15 427	11 626	245	599	252	30	18	35	2 569	53
Broken Bow CCD	5 236	3 951	77	196	108	21	-	27	830	26
Broken Bow city	1 844	1 395	45	196	82	21	-	27	70	8
Idabel city (part)	-	-	-	-	-	-	-	-	-	-
Idabel CCD	4 421	3 377	112	329	139	5	18	8	429	4
Garvin town	58	39	-	-	-	-	-	-	18	1
Idabel city (part)	3 116	2 340	99	328	139	5	18	8	179	-
North McCurtain CCD	1 516	1 224	25	15	-	-	-	-	237	15
Smithville town	71	50	6	2	-	-	-	-	13	-
Southeast McCurtain CCD	1 373	1 013	13	9	-	2	-	-	334	2
Haworth town	165	107	3	7	-	-	-	-	46	2
Valliant CCD	2 061	1 424	10	42	5	2	-	-	576	2
Millerton town	178	121	1	2	-	-	-	-	54	-
Valliant town	354	265	7	34	5	2	-	-	41	-
Wright City CCD	820	637	8	8	-	-	-	-	163	4
Wright City town	326	256	4	8	-	-	-	-	58	-
McIntosh County	12 640	7 175	157	209	112	16	38	7	4 570	356
Checotah CCD	7 909	4 177	70	110	101	12	23	7	3 177	232
Checotah city	1 601	1 138	30	79	78	6	23	7	230	10
Duchess Landing CDP	31	7	-	-	-	-	-	-	24	-
Eufaula city (part)	-	-	-	-	-	-	-	-	-	-
Rentiesville town	47	36	-	-	-	-	-	-	11	-
Shady Grove CDP	78	36	-	-	-	-	-	-	42	-
Texanna CDP	1 829	1 074	14	-	23	-	-	-	685	33
Eufaula CCD	3 086	1 976	79	94	8	4	13	-	900	12
Eufaula city (part)	1 453	1 078	72	92	8	4	13	-	178	8
Stidham town	16	14	-	-	-	-	-	-	2	-
Hanna CCD	455	357	2	2	3	-	-	-	91	-
Hanna town	60	42	-	-	3	-	-	-	15	-
Hitchita-Pierce CCD	1 190	665	6	3	-	-	2	-	402	112
Eufaula city (part)	14	14	-	-	-	-	-	-	-	-
Hitchita town	49	33	-	3	-	-	-	-	12	1
Major County	3 540	2 762	31	81	43	6	22	5	585	5
East Major CCD	1 319	1 034	8	1	4	2	2	-	265	3
Ames town	116	95	-	-	2	-	-	-	19	-
Cleo Springs town	157	129	-	-	-	-	2	-	26	-
Meno town	83	71	2	-	-	-	-	-	10	-
Ringwood city	173	126	-	-	2	-	-	-	45	-
Fairview CCD	2 221	1 728	23	80	39	4	20	5	320	2
Fairview city	1 316	1 068	17	80	39	4	20	5	83	-
Marshall County	8 517	4 856	67	160	33	26	39	-	3 227	109
North Marshall CCD	3 570	2 316	45	126	26	13	35	-	957	52
Kingston town (part)	-	-	-	-	-	-	-	-	-	-
Madill city	1 452	1 115	41	122	26	13	17	-	118	-
Oakland town	275	178	-	4	-	-	-	-	91	2
South Marshall CCD	4 947	2 540	22	34	7	13	4	-	2 270	57
Kingston town (part)	629	428	-	31	7	12	4	-	139	8
Woodville town	40	11	-	-	-	-	-	-	29	-
Mayes County	17 423	11 950	214	598	230	90	62	35	4 093	151
Adair CCD	2 527	1 721	19	12	19	-	4	-	747	5
Adair town	307	228	2	9	13	-	4	-	51	-
East Mayes CCD	4 210	2 690	35	34	37	12	7	-	1 331	64
Disney town	246	153	4	2	-	-	-	-	77	10
Grand Lake Towne town	66	62	2	-	-	-	-	-	2	-
Hoot Owl town	7	3	-	-	-	-	-	-	4	-
Langley town	350	259	2	4	-	2	-	-	83	-

Table 17. **Units in Structure: 2000**—Con.

[Data based on a sample (except Tables 65-68). For information on confidentiality protection, coverage, sampling error, and nonsampling error, see Appendix G.
For location of definitions, see "How to Use This Census Report"]

State County County Subdivision Place	Total housing units	Units in structure								
		1 unit, detached	1 unit, attached	2 to 4 units	5 to 9 units	10 to 19 units	20 to 49 units	50 or more units	Mobile home	Boat, RV, van, etc.
Mayes County—Con.										
East Mayes CCD—Con.										
Pensacola town	26	17	-	-	-	-	-	-	9	-
Pump Back CDP (part)	107	57	-	-	-	-	-	-	50	-
Salina town	672	367	7	22	37	10	5	-	209	15
Spavinaw town	271	195	2	-	-	-	-	-	69	5
Strang town	46	33	-	-	-	-	-	-	13	-
Wickliffe CDP	40	23	-	-	-	-	-	-	17	-
Locust Grove CCD	3 315	2 133	50	37	17	3	2	-	1 021	52
Ballou CDP	56	32	-	-	-	-	-	-	15	9
Cedar Crest CDP	112	69	-	-	-	-	-	-	29	14
Iron Post CDP	45	25	-	-	-	-	-	-	20	-
Locust Grove town	550	416	16	32	17	3	2	-	62	2
Murphy CDP	105	46	8	-	-	-	-	-	51	-
Pump Back CDP (part)	15	15	-	-	-	-	-	-	-	-
Sams Corner CDP	57	49	-	-	-	-	-	-	8	-
Snake Creek CDP	105	45	-	-	-	-	-	-	60	-
Pryor Creek CCD	7 371	5 406	110	515	157	75	49	35	994	30
Chouteau town	810	608	6	41	53	3	5	2	92	-
Mazie CDP	50	23	-	-	-	-	-	-	27	-
Pin Oak Acres CDP	182	88	-	-	-	-	-	-	94	-
Pryor Creek city	3 872	2 985	64	437	102	72	44	31	132	5
Sportsmen Acres town	67	67	-	-	-	-	-	-	-	-
Sportsmen Acres Community CDP	-	-	-	-	-	-	-	-	-	-
Murray County	6 479	4 640	50	182	49	34	20	-	1 060	444
East Murray CCD	3 915	2 776	23	119	18	22	-	-	573	384
Hickory town	32	28	-	-	-	-	-	-	4	-
Sulphur city	2 115	1 757	23	119	18	22	-	-	169	7
West Murray CCD	2 564	1 864	27	63	31	12	20	-	487	60
Davis city (part)	1 194	976	24	52	31	12	20	-	79	-
Dougherty town	129	84	3	5	-	-	-	-	33	4
Muskogee County	29 575	21 353	549	1 272	522	548	489	1 053	3 695	94
Boynton CCD	439	303	11	5	-	-	-	-	120	-
Boynton town	152	90	9	5	-	-	-	-	48	-
Council Hill town	58	38	2	-	-	-	-	-	18	-
Haskell CCD	1 383	1 000	6	24	25	-	-	3	306	19
Haskell town	752	661	6	-	-	-	-	-	85	-
Muskogee CCD	23 570	17 378	489	1 143	487	523	445	1 044	2 014	47
Braggs town	140	74	-	-	-	-	-	-	64	2
Fort Gibson town (part)	1 564	1 158	41	91	27	12	15	11	202	7
Muskogee city (part)	17 538	12 878	404	1 019	455	507	430	1 033	779	33
River Bottom CDP	108	61	-	-	-	-	-	-	47	-
Sand Hills CDP	164	106	-	-	-	-	-	-	58	-
Sour John CDP	31	18	-	-	-	-	-	-	13	-
Taft town	174	117	13	16	-	-	-	-	28	-
Muskogee Southwest CCD	1 398	949	4	-	-	-	-	-	443	2
Muskogee city (part)	26	19	-	-	-	-	-	-	7	-
Oktaha town	125	71	-	-	-	-	-	-	54	-
Summit town	65	29	-	-	-	-	-	-	36	-
Wainwright town	81	40	2	-	-	-	-	-	39	-
Porum CCD	1 068	682	20	2	2	-	4	-	353	5
Porum town	341	245	18	2	2	-	4	-	70	-
Simms CDP	106	68	-	-	-	-	-	-	38	-
Warner CCD	997	645	17	66	6	21	35	2	198	7
Warner town	626	426	6	44	6	21	31	2	88	2
Webbers Falls CCD	720	396	2	32	2	4	5	4	261	14
Webbers Falls town	361	195	2	30	2	4	5	4	105	14
Noble County	5 082	4 011	40	114	23	26	13	2	834	19
Billings CCD	328	259	-	14	-	6	-	-	46	3
Billings town	214	156	-	14	-	6	-	-	35	3
East Noble CCD	1 177	892	4	14	9	4	2	-	250	2
Marland town	98	77	-	-	-	-	-	-	21	-
Morrison town	271	187	4	12	9	4	-	-	55	-
Red Rock town	102	89	-	2	-	-	-	-	11	-
Perry CCD	3 577	2 860	36	86	14	16	11	2	538	14
Perry city	2 478	2 060	31	86	14	16	11	-	254	6
Nowata County	4 705	3 285	37	246	43	15	-	-	1 061	18
Alluwe CCD	327	225	-	-	-	-	-	-	100	2
New Alluwe town	41	38	-	-	-	-	-	-	3	-
Lenapah-Delaware CCD	714	532	7	7	-	-	-	-	165	3
Delaware town	190	143	-	5	-	-	-	-	42	-
Lenapah town	143	107	5	-	-	-	-	-	31	-
Nowata CCD	2 701	1 865	28	231	43	15	-	-	510	9
Nowata city	1 885	1 281	28	220	28	7	-	-	321	-
South Coffeyville-Wann CCD	963	663	2	8	-	-	-	-	286	4
South Coffeyville town	370	269	2	5	-	-	-	-	92	2
Wann town	58	38	-	-	-	-	-	-	20	-
Okfuskee County	5 114	3 922	46	239	16	16	15	4	843	13
Boley CCD	362	294	5	9	-	1	-	-	49	4
Boley town	152	123	2	9	-	1	-	-	17	-
Okemah CCD	3 027	2 368	20	208	11	9	15	4	385	7
Bearden town	70	53	-	-	-	-	-	-	17	-
Castle town	60	43	-	-	-	-	-	-	17	-
Okemah city	1 499	1 163	4	188	11	9	15	4	103	2
Weleetka town (part)	-	-	-	-	-	-	-	-	-	-
Paden CCD	641	465	6	-	2	-	-	-	166	2
Paden town	216	167	2	-	-	-	-	-	47	-
Weleetka CCD	1 084	795	15	22	3	6	-	-	243	-
Clearview town	31	27	2	-	-	-	-	-	2	-
Weleetka town (part)	450	369	2	22	3	6	-	-	48	-
Oklahoma County	295 020	199 756	10 898	18 663	20 729	12 330	6 594	15 414	10 226	410
Oklahoma City CCD	295 020	199 756	10 898	18 663	20 729	12 330	6 594	15 414	10 226	410
Arcadia town	119	110	-	-	-	-	-	-	9	-

Table 17. **Units in Structure: 2000**—Con.

[Data based on a sample (except Tables 65-68). For information on confidentiality protection, coverage, sampling error, and nonsampling error, see Appendix G.
For location of definitions, see "How to Use This Census Report"]

State County County Subdivision Place	Total housing units	Units in structure								
		1 unit, detached	1 unit, attached	2 to 4 units	5 to 9 units	10 to 19 units	20 to 49 units	50 or more units	Mobile home	Boat, RV, van, etc.
Oklahoma County—Con.										
Oklahoma City CCD—Con.										
Bethany city	8 918	6 260	169	516	808	232	234	514	185	-
Choctaw city	3 622	3 253	59	42	5	-	-	-	263	-
Del City city	9 713	7 845	51	645	396	144	182	384	39	27
Edmond city	26 369	20 116	1 247	920	1 089	830	398	921	837	11
Forest Park town	449	435	5	2	-	-	-	-	7	-
Harrah city	1 872	1 476	4	26	21	64	44	37	200	-
Jones town	982	796	12	32	16	-	2	2	120	2
Lake Aluma town	41	41	-	-	-	-	-	-	-	-
Luther town	278	229	4	2	-	-	-	-	40	3
Midwest City city	23 805	17 278	828	967	1 627	775	188	1 187	911	44
Nichols Hills city	1 850	1 701	6	32	11	42	46	6	-	6
Nicoma Park city	1 103	884	4	40	-	-	-	-	165	10
Oklahoma City city (part)	199 623	126 459	8 360	15 045	16 149	9 971	5 403	11 999	5 955	282
Smith Village town	19	19	-	-	-	-	-	-	-	-
Spencer city	1 608	1 434	37	41	17	-	-	-	73	6
The Village city	5 017	4 327	26	64	316	145	14	83	42	-
Valley Brook town	329	324	1	-	2	-	-	-	2	-
Warr Acres city	4 180	3 088	63	261	262	127	82	271	26	-
Woodlawn Park town	74	67	-	7	-	-	-	-	-	-
Okmulgee County	17 316	13 130	207	930	192	104	66	49	2 572	66
Beggs CCD	2 577	1 577	35	45	7	3	-	-	893	17
Beggs city (part)	585	427	14	45	7	-	-	-	88	4
Liberty town (part)	35	30	-	-	-	-	-	-	5	-
Winchester town	174	107	-	-	-	-	-	-	67	-
Henryetta CCD	5 091	4 069	39	197	9	54	8	-	680	35
Dewar town	380	303	2	-	-	-	-	-	75	-
Grayson town	56	34	4	2	-	-	-	-	16	-
Henryetta city	2 876	2 447	31	177	9	53	8	-	130	21
Hoffman town	83	47	-	2	-	-	-	-	34	-
Schulter town	248	178	-	-	-	-	-	-	70	-
Morris CCD	1 325	981	8	12	21	-	-	2	301	-
Morris city (part)	533	446	2	10	21	-	-	-	54	-
Okmulgee CCD	8 323	6 503	125	676	155	47	58	47	698	14
Beggs city (part)	13	6	-	-	-	-	-	-	7	-
Morris city (part)	-	-	-	-	-	-	-	-	-	-
Okmulgee city	5 996	4 901	108	565	147	47	58	47	123	-
Osage County	18 826	13 940	267	539	166	66	84	71	3 632	61
Barnsdall CCD	1 386	992	12	29	-	-	-	-	353	-
Avant town	165	125	2	-	-	-	-	-	38	-
Barnsdall city	628	526	8	29	-	-	-	-	65	-
Skiatook town (part)	-	-	-	-	-	-	-	-	-	-
Fairfax CCD	1 195	994	4	44	12	-	-	-	132	9
Burbank town (part)	-	-	-	-	-	-	-	-	-	-
Fairfax town	834	709	4	44	12	-	-	-	63	2
Hominy CCD	2 435	1 634	43	108	36	5	8	-	588	13
Hominy city	1 207	927	41	94	11	5	3	-	126	-
Osage town	96	57	-	2	-	-	-	-	37	-
Skiatook town (part)	-	-	-	-	-	-	-	-	-	-
Wynona town	250	151	2	2	-	-	-	-	95	-
McCord-Braden CCD	1 265	900	5	-	2	-	-	-	356	2
McCord CDP	773	532	3	-	2	-	-	-	234	2
Ponca City city (part)	-	-	-	-	-	-	-	-	-	-
Northwest Osage CCD	830	633	21	9	-	2	-	-	161	4
Burbank town (part)	73	56	4	-	-	-	-	-	13	-
Foraker town	14	14	-	-	-	-	-	-	-	-
Grainola town	19	15	-	-	-	-	-	-	3	1
Shidler city	286	212	10	7	-	2	-	-	55	-
Webb City town	42	31	3	-	-	-	-	-	8	-
Pawhuska CCD	3 644	2 897	72	135	11	6	18	-	496	9
Bartlesville city (part)	-	-	-	-	-	-	-	-	-	-
Pawhuska city	1 812	1 479	50	135	11	6	18	-	108	5
Southeast Osage CCD	8 071	5 890	110	214	105	53	58	71	1 546	24
Prue town	204	121	-	-	-	-	-	-	83	-
Sand Springs city (part)	126	122	-	-	-	-	-	-	4	-
Skiatook town (part)	1 512	1 145	49	51	38	12	38	-	173	6
Tulsa city (part)	2 364	1 931	28	155	67	41	20	71	51	-
Ottawa County	14 842	11 411	220	500	196	113	122	311	1 849	120
Afton-Fairland CCD	1 893	1 312	19	85	34	4	5	-	423	11
Afton town	509	356	7	41	19	1	5	-	80	-
Fairland town	448	361	12	44	-	3	-	-	28	-
Miami CCD	8 888	7 302	140	323	159	106	117	309	428	4
Commerce city	1 070	868	20	62	45	-	25	9	41	-
Dotyville CDP	6	6	-	-	-	-	-	-	-	-
Miami city	6 080	4 975	109	260	114	106	92	300	124	-
Narcissa CDP	42	37	2	-	-	-	-	-	3	-
North Miami town	192	171	-	1	-	-	-	-	20	-
Picher-Peoria CCD	2 453	1 762	53	64	3	-	-	2	555	14
Cardin town	63	54	-	-	-	-	-	-	9	-
Peoria town	69	44	-	-	-	-	-	-	25	-
Picher city	716	484	30	46	3	-	-	2	148	3
Quapaw town	426	299	18	15	-	-	-	-	92	2
Wyandotte CCD	1 608	1 035	8	28	-	3	-	-	443	91
Wyandotte town	147	96	8	23	-	-	-	-	20	-
Pawnee County	7 464	5 053	49	140	81	34	33	18	2 013	43
Cleveland CCD	5 057	3 169	31	60	65	29	33	18	1 624	28
Cleveland city	1 482	1 188	13	42	58	29	33	16	103	-
Hallett town	66	44	-	-	-	-	-	-	22	-
Jennings town	177	107	1	4	7	-	-	-	52	6
Mannford town (part)	6	2	-	-	-	-	-	-	2	2
Mule Barn town	-	-	-	-	-	-	-	-	-	-
Oak Grove town	8	4	-	-	-	-	-	-	4	-
Shady Grove town	18	8	-	-	-	-	-	-	10	-
Terlton town	36	30	-	-	-	-	-	-	6	-

Table 17. **Units in Structure: 2000**—Con.

[Data based on a sample (except Tables 65-68). For information on confidentiality protection, coverage, sampling error, and nonsampling error, see Appendix G.
For location of definitions, see "How to Use This Census Report"]

State County County Subdivision Place	Total housing units	Units in structure								
		1 unit, detached	1 unit, attached	2 to 4 units	5 to 9 units	10 to 19 units	20 to 49 units	50 or more units	Mobile home	Boat, RV, van, etc.
Pawnee County—Con.										
Cleveland CCD—Con.										
Westport town	107	102	-	-	-	-	-	-	5	-
Pawnee CCD	2 407	1 884	18	80	16	5	-	-	389	15
Blackburn town	53	47	-	-	-	-	-	-	6	-
Maramec town	63	43	-	-	-	-	-	-	20	-
Pawnee city	1 056	846	10	74	13	3	-	-	101	9
Quay town (part)	8	3	-	-	-	-	-	-	5	-
Ralston town	174	150	3	-	-	-	-	-	21	-
Skedee town	48	32	-	3	-	-	-	-	13	-
Payne County	29 326	17 886	974	2 148	1 505	1 164	938	831	3 830	50
Cushing CCD	5 168	4 298	35	183	101	20	62	-	465	4
Cushing city	3 613	3 081	31	162	99	20	62	-	158	-
Drumright city (part)	29	27	-	2	-	-	-	-	-	-
Ripley town	173	124	2	8	2	-	-	-	37	-
Stillwater CCD	23 091	12 811	910	1 948	1 385	1 131	876	831	3 153	46
Glencoe town	269	174	-	20	3	2	-	-	70	-
Perkins town	995	816	19	51	-	-	-	-	109	-
Stillwater city	16 805	8 727	874	1 803	1 368	1 123	876	829	1 195	10
Yale CCD	1 067	777	29	17	19	13	-	-	212	-
Quay town (part)	9	4	-	-	-	-	-	-	5	-
Yale city	612	462	19	17	19	13	-	-	82	-
Pittsburg County	21 520	15 351	245	723	156	82	120	303	3 942	598
Kiowa-Pittsburg CCD	1 004	785	5	10	2	-	-	-	194	8
Ashland town	25	22	-	-	-	-	-	-	3	-
Kiowa town	342	268	2	-	-	-	-	-	72	-
Pittsburg town	109	85	-	-	2	-	-	-	22	-
McAlester CCD	10 852	8 442	166	573	143	70	99	297	1 038	24
Alderson town	118	82	-	-	-	-	-	-	36	-
Krebs city	949	655	13	56	14	11	2	-	194	4
McAlester city	7 366	6 002	127	511	122	57	97	297	141	12
Savanna town	356	215	2	-	-	-	-	-	134	5
North Central Pittsburg CCD	2 157	1 374	20	6	-	-	6	-	718	33
Canadian town	113	70	-	-	-	-	-	-	41	2
Crowder town	178	144	4	-	-	-	-	-	28	2
Indianola town	74	61	-	-	-	-	-	-	13	-
Longtown CDP (part)	178	124	-	-	-	-	-	-	54	-
Northwest Pittsburg CCD	1 034	794	3	11	3	-	-	-	221	2
Quinton CCD	4 123	2 062	32	56	-	5	-	6	1 435	527
Longtown CDP (part)	2 880	1 217	28	25	-	-	-	6	1 079	525
Quinton town	500	371	4	29	-	5	-	-	91	-
Twin Cities CCD	2 350	1 894	19	67	8	7	15	-	336	4
Haileyville city	450	337	7	25	-	-	-	-	79	2
Hartshorne city	1 007	803	11	42	8	7	15	-	121	-
Pontotoc County	15 575	11 789	291	1 046	236	208	192	232	1 560	21
Ada CCD	9 908	7 240	249	1 002	228	205	192	232	549	11
Ada city (part)	7 454	5 358	183	971	228	205	192	226	80	11
Northeast Pontotoc CCD	1 998	1 596	20	34	-	-	-	-	342	6
Ada city (part)	-	-	-	-	-	-	-	-	-	-
Allen town (part)	386	312	-	9	-	-	-	-	65	-
Byng town (part)	436	333	17	11	-	-	-	-	75	-
Francis town	162	116	1	2	-	-	-	-	41	2
Northwest Pontotoc CCD	1 731	1 385	-	4	5	-	-	-	337	-
Ada city (part)	-	-	-	-	-	-	-	-	-	-
Byng town (part)	2	2	-	-	-	-	-	-	-	-
South Central Pontotoc CCD	305	263	6	-	-	-	-	-	36	-
Ada city (part)	12	12	-	-	-	-	-	-	-	-
Fitzhugh town (part)	-	-	-	-	-	-	-	-	-	-
Southeast Pontotoc CCD	1 027	814	10	4	3	3	-	-	189	4
Ada city (part)	-	-	-	-	-	-	-	-	-	-
Stonewall town	237	178	4	2	-	-	-	-	53	-
Southwest Pontotoc CCD	606	491	6	2	-	-	-	-	107	-
Ada city (part)	-	-	-	-	-	-	-	-	-	-
Fitzhugh town (part)	83	75	4	-	-	-	-	-	4	-
Roff town	316	253	2	2	-	-	-	-	59	-
Pottawatomie County	27 302	20 756	480	1 139	562	258	48	341	3 654	64
Maud CCD	830	663	1	23	-	3	-	-	140	-
Maud city (part)	329	263	1	23	-	3	-	-	39	-
St. Louis town	87	78	-	-	-	-	-	-	9	-
Shawnee CCD	25 236	19 232	473	1 096	560	255	48	341	3 177	54
Bethel Acres town	1 138	819	10	3	7	-	-	-	299	-
Brooksville town	52	44	-	-	-	-	-	-	8	-
Earlsboro town	222	170	-	-	-	-	-	-	52	-
Johnson town	100	72	-	-	-	-	-	-	28	-
McLoud town	1 128	786	20	44	64	-	-	-	214	-
Macomb town	27	20	-	-	-	-	-	-	7	-
Oklahoma City city (part)	21	21	-	-	-	-	-	-	-	-
Pink town	483	287	5	-	-	-	-	-	191	-
Shawnee city	12 692	10 015	331	833	473	230	48	341	404	17
Tecumseh city	2 523	2 126	65	130	12	25	-	-	159	6
Tribbey town (part)	5	2	-	-	-	-	-	-	3	-
Wanette-Asher CCD	1 236	861	6	20	2	-	-	-	337	10
Asher town	185	146	-	2	-	-	-	-	35	2
Tribbey town (part)	88	44	-	-	-	-	-	-	44	-
Wanette town	162	92	6	18	-	-	-	-	43	3
Pushmataha County	5 795	4 359	84	178	27	7	33	-	1 037	70
Antlers CCD	2 880	2 204	61	110	24	7	30	-	401	43
Antlers city	1 269	978	59	102	24	7	30	-	69	-
Finley-Rattan CCD	1 319	972	12	12	-	-	-	-	304	19
Clayton town (part)	-	-	-	-	-	-	-	-	-	-
Rattan town	129	95	3	12	-	-	-	-	19	-
North Pushmataha CCD	1 596	1 183	11	56	3	-	3	-	332	8
Albion town	60	56	2	-	-	-	-	-	2	-
Clayton town (part)	404	243	7	56	3	-	3	-	92	-

Table 17. **Units in Structure: 2000**—Con.

[Data based on a sample (except Tables 65-68). For information on confidentiality protection, coverage, sampling error, and nonsampling error, see Appendix G.
For location of definitions, see "How to Use This Census Report"]

State County County Subdivision Place	Total housing units	Units in structure								
		1 unit, detached	1 unit, attached	2 to 4 units	5 to 9 units	10 to 19 units	20 to 49 units	50 or more units	Mobile home	Boat, RV, van, etc.
Roger Mills County	1 749	1 449	16	22	-	4	5	-	245	8
Cheyenne CCD	1 040	865	14	20	-	4	5	-	127	5
Cheyenne town	411	335	12	16	-	4	5	-	37	2
Reydon town	101	85	-	4	-	-	-	-	12	-
Strong City town	18	16	-	-	-	-	-	-	2	-
East Roger Mills CCD	444	369	2	2	-	-	-	-	68	3
Hammon town (part)	199	170	-	2	-	-	-	-	27	-
South Roger Mills CCD	265	215	-	-	-	-	-	-	50	-
Rogers County	27 476	20 712	297	672	203	268	265	226	4 675	158
Catoosa CCD	6 322	5 268	38	53	-	-	23	27	885	28
Catoosa city (part)	1 563	1 180	28	53	-	-	23	27	246	6
Claremore city (part)	-	-	-	-	-	-	-	-	-	-
Collinsville city (part)	7	7	-	-	-	-	-	-	-	-
Fair Oaks town (part)	5	5	-	-	-	-	-	-	-	-
Limestone CDP	233	187	-	-	-	-	-	-	46	-
Owasso city (part)	-	-	-	-	-	-	-	-	-	-
Tulsa city (part)	-	-	-	-	-	-	-	-	-	-
Valley Park town	8	8	-	-	-	-	-	-	-	-
Chelsea CCD	2 124	1 421	26	51	27	18	-	-	560	21
Bushyhead CDP (part)	124	83	-	-	-	-	-	-	41	-
Chelsea city	966	700	16	51	27	18	-	-	149	5
Claremore CCD	14 888	11 220	199	493	113	235	233	199	2 149	47
Bushyhead CDP (part)	333	165	-	-	-	-	-	-	168	-
Catoosa city (part)	-	-	-	-	-	-	-	-	-	-
Claremore city (part)	6 812	5 039	140	461	113	235	225	199	390	10
Fair Oaks town (part)	-	-	-	-	-	-	-	-	-	-
Foyil town	118	55	1	-	-	-	-	-	62	-
Justice CDP	485	430	9	10	-	-	-	-	36	-
Sequoyah CDP	272	244	-	-	-	-	-	-	28	-
Taiwah CDP	60	51	-	-	-	-	-	-	9	-
Inola CCD	2 122	1 509	22	28	36	15	5	-	489	18
Gregory CDP	67	57	-	-	-	-	-	-	10	-
Inola town	639	452	12	26	36	15	5	-	86	7
Oolagah-Talala CCD	2 020	1 294	12	47	27	-	4	-	592	44
Jamestown town	4	4	-	-	-	-	-	-	-	-
Oologah town	378	268	2	39	27	-	4	-	36	2
Talala town	117	75	-	2	-	-	-	-	39	1
Seminole County	11 146	8 695	132	362	54	68	31	109	1 674	21
Konawa CCD	1 279	987	24	54	-	2	6	-	206	-
Konawa city	664	550	12	54	-	2	-	-	46	-
Seminole North CCD	5 125	4 036	28	143	38	31	22	107	718	2
Seminole city	3 147	2 647	18	143	36	31	22	107	143	-
Seminole South CCD	962	689	7	15	7	-	-	2	237	5
Bowlegs town	168	121	-	-	-	-	-	-	47	-
Maud city (part)	173	106	2	15	7	-	-	2	38	3
Wewoka CCD	3 780	2 983	73	150	9	35	3	-	513	14
Cromwell town	101	84	2	-	-	-	-	-	15	-
Lima town	38	36	-	-	-	-	-	-	2	-
Sasakwa town	78	59	5	-	-	-	-	-	14	-
Wewoka city	1 782	1 519	50	147	5	35	3	-	22	1
Sequoyah County	16 940	11 454	157	796	282	178	153	109	3 751	60
Muldrow CCD	3 994	2 789	35	90	79	31	13	-	948	9
Brent CDP	216	140	-	3	-	-	-	-	70	3
Gans town	95	72	2	-	-	-	-	-	21	-
Muldrow town	1 283	926	15	75	76	18	13	-	160	-
Roland CCD	3 325	2 318	28	123	34	27	4	15	757	19
Belfonte CDP	140	75	-	-	-	-	-	-	63	2
Long CDP	134	109	-	-	-	-	-	-	25	-
Moffett town	67	56	-	5	-	-	-	-	6	-
Remy CDP	147	131	-	-	-	-	-	-	16	-
Roland town	1 129	799	-	114	34	27	4	15	132	4
Short CDP	132	96	-	-	-	-	-	-	30	6
Sallisaw CCD	3 743	2 485	51	455	128	109	87	81	347	-
Sallisaw city (part)	3 478	2 304	51	455	128	99	87	81	273	-
Sallisaw North CCD	1 734	1 217	9	10	-	-	-	-	490	8
Akins CDP	158	107	2	-	-	-	-	-	49	-
Brushy CDP	329	230	4	2	-	-	-	-	87	6
Dwight Mission CDP	15	4	-	-	-	-	-	-	11	-
Flute Springs CDP	72	51	2	-	-	-	-	-	19	-
McKey CDP	55	34	-	-	-	-	-	-	21	-
Marble City town	99	82	1	-	-	-	-	-	16	-
Marble City Community CDP	150	108	-	-	-	-	-	-	42	-
Pinhook Corners CDP (part)	15	9	-	-	-	-	-	-	6	-
Sallisaw city (part)	44	39	-	-	-	-	-	-	5	-
Stony Point CDP	84	63	-	-	-	-	-	-	21	-
Vian CCD	4 144	2 645	34	118	41	11	49	13	1 209	24
Carlile CDP	293	208	-	-	-	-	-	-	85	-
Evening Shade CDP	302	152	-	-	-	-	-	-	143	7
Gore town	486	313	2	55	15	-	24	5	72	-
Notchietown CDP	190	140	-	-	-	-	-	-	50	-
Paradise Hill town	97	93	2	-	-	-	-	-	2	-
Pinhook Corners CDP (part)	30	25	-	-	-	-	-	-	5	-
Redbird Smith CDP	159	77	-	-	-	-	-	-	79	3
Sallisaw city (part)	8	8	-	-	-	-	-	-	-	-
Sycamore CDP	64	41	-	-	-	-	-	-	23	-
Vian town	552	354	3	58	26	11	25	8	67	-
Stephens County	19 854	16 626	199	466	265	151	204	218	1 682	43
Comanche CCD	2 490	1 975	11	23	18	14	15	2	430	2
Comanche city	746	649	6	7	18	14	15	2	35	-
Duncan city (part)	-	-	-	-	-	-	-	-	-	-
Empire City town (part)	60	51	-	-	-	-	-	-	9	-
Loco town	82	62	-	-	-	-	-	-	20	-
Meridian CDP (part)	513	425	-	13	-	-	-	-	75	-
Duncan CCD	12 861	10 984	164	349	210	123	169	216	616	30
Bray town (part)	96	68	-	-	-	-	-	-	27	1

Table 17. **Units in Structure: 2000**—Con.

[Data based on a sample (except Tables 65-68). For information on confidentiality protection, coverage, sampling error, and nonsampling error, see Appendix G.
For location of definitions, see "How to Use This Census Report"]

State County County Subdivision Place	Total housing units	Units in structure								
		1 unit, detached	1 unit, attached	2 to 4 units	5 to 9 units	10 to 19 units	20 to 49 units	50 or more units	Mobile home	Boat, RV, van, etc.
Stephens County—Con.										
Duncan CCD—Con.										
Central High town (part)	113	91	-	-	-	-	-	-	22	-
Duncan city (part)	10 802	9 242	144	349	210	123	169	216	322	27
Empire City town (part)	255	227	6	-	-	-	-	-	22	-
Marlow city (part)	12	12	-	-	-	-	-	-	-	-
Meridian CDP (part)	111	92	-	-	-	-	-	-	19	-
Marlow CCD	3 478	2 912	20	60	30	6	18	-	421	11
Bray town (part)	330	236	7	-	-	-	-	-	83	4
Central High town (part)	287	198	-	-	-	-	-	-	89	-
Duncan city (part)	6	4	-	-	-	-	-	-	2	-
Marlow city (part)	2 075	1 842	13	58	30	6	18	-	108	-
Velma-Alma CCD	1 025	755	4	34	7	8	2	-	215	-
Bray town (part)	-	-	-	-	-	-	-	-	-	-
Duncan city (part)	2	-	-	-	-	-	-	-	2	-
Velma town	290	218	2	32	2	5	2	-	29	-
Texas County	8 014	5 361	110	292	78	84	89	48	1 921	31
Guymon CCD	5 511	3 601	84	232	78	82	89	46	1 285	14
Goodwell town	478	224	13	72	-	6	-	3	158	2
Guymon city	3 930	2 733	69	149	75	74	89	43	693	5
Hardesty town	120	68	2	-	3	2	-	-	45	-
Optima town	93	27	-	-	-	-	-	-	66	-
Hooker CCD	1 743	1 209	16	31	-	-	-	-	473	14
Hooker city	812	622	10	23	-	-	-	-	149	8
Tyrone town	366	187	2	6	-	-	-	-	168	3
West Texas CCD	760	551	10	29	-	2	-	2	163	3
Texhoma town	410	282	8	29	-	2	-	2	84	3
Tillman County	4 342	3 876	26	121	79	10	23	-	207	-
Davidson CCD	301	267	2	2	6	-	-	-	24	-
Davidson town	180	157	-	2	6	-	-	-	15	-
East Tillman CCD	762	654	1	33	-	-	-	-	74	-
Chattanooga town (part)	-	-	-	-	-	-	-	-	-	-
Grandfield city	529	459	1	33	-	-	-	-	36	-
Loveland town	7	5	-	-	-	-	-	-	2	-
Frederick CCD	2 639	2 386	20	51	73	5	23	-	81	-
Frederick city	2 161	1 976	18	51	68	5	5	-	38	-
Hollister town	23	22	-	-	-	-	-	-	1	-
Manitou town	117	100	2	-	-	-	-	-	15	-
Tipton CCD	640	569	3	35	-	5	-	-	28	-
Tipton town	484	428	3	35	-	5	-	-	13	-
Tulsa County	243 953	163 932	7 414	14 276	13 254	16 100	7 570	13 796	7 304	307
North Tulsa CCD	4 135	3 124	15	93	62	6	43	-	764	28
Collinsville city (part)	1 652	1 396	-	62	55	-	43	-	83	13
Skiatook town (part)	676	563	-	31	7	-	-	-	75	-
South Tulsa CCD	6 145	4 830	141	156	66	55	24	12	852	9
Bixby city (part)	1 698	1 194	14	137	-	-	12	12	323	6
Glenpool city	2 845	2 442	113	10	66	49	12	-	153	-
Jenks city (part)	-	-	-	-	-	-	-	-	-	-
Liberty town (part)	50	33	-	-	-	-	-	-	14	3
Tulsa CCD	233 673	155 978	7 258	14 027	13 126	16 039	7 503	13 784	5 688	270
Bixby city (part)	3 460	2 693	78	20	84	287	-	86	212	-
Broken Arrow city (part)	24 621	21 084	692	835	617	587	214	477	106	9
Jenks city (part)	3 563	3 024	54	61	101	59	51	27	181	5
Lotsee town	2	2	-	-	-	-	-	-	-	-
Mannford town (part)	17	7	-	-	-	-	-	-	10	-
Oakhurst CDP (part)	832	690	8	-	-	-	-	-	127	7
Owasso city (part)	6 879	5 121	136	299	313	472	214	192	132	-
Sand Springs city (part)	6 841	5 610	178	380	102	140	14	66	351	-
Skiatook town (part)	-	-	-	-	-	-	-	-	-	-
Sperry town	393	336	1	14	-	-	2	-	40	-
Tulsa city (part)	177 127	109 638	6 003	12 371	11 909	14 481	6 999	12 936	2 575	215
Turley CDP	1 418	1 017	44	9	-	-	9	-	339	-
Wagoner County	23 174	16 785	218	528	397	149	51	133	4 765	148
Coweta CCD	14 260	10 840	97	298	255	142	39	76	2 475	38
Bixby city (part)	42	42	-	-	-	-	-	-	-	-
Broken Arrow city (part)	2 502	1 970	12	-	54	142	35	55	234	-
Catoosa city (part)	582	534	-	-	-	-	-	-	48	-
Coweta city	2 815	2 123	45	278	201	-	-	21	140	7
Fair Oaks town (part)	55	34	-	-	-	-	-	-	21	-
New Tulsa town	191	43	2	-	-	-	-	-	146	-
South Wagoner CCD	1 261	813	10	8	-	-	-	-	424	6
Porter town	246	153	-	-	-	-	-	-	93	-
Redbird town	79	53	6	-	-	-	-	-	20	-
Tullahassee town	51	35	-	-	-	-	-	-	16	-
Wagoner CCD	7 653	5 132	111	222	142	7	12	57	1 866	104
Okay town	267	135	4	1	2	-	-	-	125	-
Wagoner city	3 207	2 493	79	193	115	7	12	55	246	7
Washington County	22 250	17 405	361	1 131	676	277	403	350	1 631	16
Bartlesville CCD	19 244	15 318	356	1 126	674	277	403	350	740	-
Bartlesville city (part)	16 104	12 662	327	1 005	662	258	400	346	444	-
Dewey city	1 474	1 271	29	119	3	13	3	4	32	-
Copan CCD	968	738	-	2	-	-	-	-	228	-
Copan town	388	305	-	2	-	-	-	-	81	-
Ochelata-Ramona CCD	2 038	1 349	5	3	2	-	-	-	663	16
Ochelata town	180	154	-	-	-	-	-	-	26	-
Ramona town	259	196	-	-	2	-	-	-	59	2
Vera town	71	45	-	-	-	-	-	-	26	-
Washita County	5 452	4 181	595	74	26	36	40	21	462	17
Central Washita CCD	1 749	1 510	6	32	18	11	40	19	101	12
New Cordell city	1 415	1 276	6	29	5	11	17	3	60	8
Northeast Washita CCD	398	321	3	2	4	13	-	-	52	3
Clinton city (part)	-	-	-	-	-	-	-	-	-	-
Corn town	216	184	2	2	4	13	-	-	8	3

Table 17. **Units in Structure: 2000**—Con.

[Data based on a sample (except Tables 65-68). For information on confidentiality protection, coverage, sampling error, and nonsampling error, see Appendix G.
For location of definitions, see "How to Use This Census Report"]

State County County Subdivision Place	Total housing units	Units in structure								
		1 unit, detached	1 unit, attached	2 to 4 units	5 to 9 units	10 to 19 units	20 to 49 units	50 or more units	Mobile home	Boat, RV, van, etc.
Washita County—Con.										
Northwest Washita CCD	1 778	972	576	31	2	8	-	2	186	1
Bessie town	94	72	2	-	-	-	-	-	20	-
Burns Flat town	903	293	568	29	2	8	-	-	3	-
Canute town	240	204	-	-	-	-	-	2	34	-
Foss town	71	47	2	2	-	-	-	-	20	-
Southeast Washita CCD	430	372	-	-	-	4	-	-	54	-
Colony town	88	79	-	-	-	-	-	-	9	-
Southwest Washita CCD	1 097	1 006	10	9	2	-	-	-	69	1
Dill City town	253	217	4	6	2	-	-	-	24	-
Rocky town	89	84	-	-	-	-	-	-	5	-
Sentinel town	406	385	2	3	-	-	-	-	15	1
Woods County	4 492	3 727	42	124	81	70	63	-	373	12
Alva CCD	3 165	2 594	32	103	81	60	63	-	226	6
Alva city	2 658	2 152	25	103	81	53	63	-	175	6
Capron town	20	17	-	-	-	-	-	-	3	-
South Woods CCD	1 071	938	8	21	-	10	-	-	92	2
Avard town	16	12	-	-	-	-	-	-	4	-
Dacoma town	76	70	-	-	-	-	-	-	6	-
Waynoka city	576	513	6	21	-	10	-	-	26	-
West Woods CCD	256	195	2	-	-	-	-	-	55	4
Freedom town	117	83	2	-	-	-	-	-	28	4
Woodward County	8 341	6 126	98	286	198	129	185	143	1 168	8
Mooreland CCD	971	769	7	18	-	21	25	-	131	-
Mooreland town	541	456	2	16	-	3	25	-	39	-
Woodward CCD	7 370	5 357	91	268	198	108	160	143	1 037	8
Fort Supply town	166	115	-	2	-	-	-	-	49	-
Mutual town	41	31	-	2	-	-	-	-	8	-
Sharon town	56	50	-	-	-	-	-	-	6	-
Woodward city	5 558	4 078	87	251	196	106	144	143	547	6

Table 18. **Units in Structure: 2000**

[Data based on a sample (except Tables 65-68). For information on confidentiality protection, coverage, sampling error, and nonsampling error, see Appendix G.
For location of definitions, see "How to Use This Census Report"]

State County Place	Total housing units	Units in structure								
		1 unit, detached	1 unit, attached	2 to 4 units	5 to 9 units	10 to 19 units	20 to 49 units	50 or more units	Mobile home	Boat, RV, van, etc.
The State	**1 514 400**	**1 080 624**	**36 344**	**71 584**	**54 509**	**40 233**	**23 246**	**40 220**	**161 984**	**5 656**
COUNTY										
Adair County	8 348	5 907	139	343	66	20	36	2	1 805	30
Alfalfa County	2 832	2 495	11	34	4	9	13	-	258	8
Atoka County	5 673	4 161	100	109	91	23	28	13	1 135	13
Beaver County	2 719	2 100	17	24	25	-	16	-	532	5
Beckham County	8 796	6 620	220	630	221	149	52	56	830	18
Blaine County	5 208	4 005	91	92	65	13	13	-	908	21
Bryan County	16 715	11 643	252	546	343	210	242	199	3 207	73
Caddo County	13 096	10 307	173	418	141	83	41	17	1 856	60
Canadian County	33 969	27 861	497	916	769	475	324	664	2 425	38
Carter County	20 577	15 417	590	781	338	304	106	168	2 793	80
Cherokee County	19 499	11 704	254	1 145	583	187	279	310	4 858	179
Choctaw County	7 539	5 722	126	397	70	44	11	21	1 097	51
Cimarron County	1 583	1 254	9	45	7	-	-	-	268	-
Cleveland County	84 844	57 305	2 939	5 579	5 115	2 704	1 562	2 849	6 666	125
Coal County	2 744	2 235	39	117	6	2	6	6	325	8
Comanche County	45 416	32 771	1 962	3 021	2 236	1 220	570	751	2 728	157
Cotton County	3 085	2 573	32	93	35	4	6	-	342	-
Craig County	6 459	5 071	61	178	52	42	58	27	956	14
Creek County	27 986	19 809	261	665	343	145	188	62	6 353	160
Custer County	11 675	8 169	304	815	321	429	225	48	1 352	12
Delaware County	22 290	13 546	394	482	83	87	56	44	7 318	280
Dewey County	2 425	2 011	9	48	10	6	6	-	331	4
Ellis County	2 146	1 849	18	15	4	9	7	-	238	6
Garfield County	26 047	21 765	607	1 223	421	302	386	294	980	69
Garvin County	12 641	10 289	117	359	237	111	71	79	1 350	28
Grady County	19 444	14 916	245	574	387	76	150	144	2 914	38
Grant County	2 622	2 313	6	25	25	12	-	2	228	11
Greer County	2 788	2 355	15	127	35	6	16	2	226	6
Harmon County	1 647	1 434	23	77	4	-	4	-	105	-
Harper County	1 863	1 572	11	39	10	6	-	2	221	2
Haskell County	5 573	3 929	22	102	54	39	36	-	1 354	37
Hughes County	6 237	5 062	79	247	36	8	10	11	763	21
Jackson County	12 377	9 818	475	371	365	197	115	121	875	40
Jefferson County	3 373	2 695	84	175	10	14	11	-	367	17
Johnston County	4 782	3 668	61	158	59	-	24	12	772	28
Kay County	21 804	17 886	354	887	433	281	278	312	1 314	59
Kingfisher County	5 879	4 642	69	126	76	7	-	-	959	-
Kiowa County	5 304	4 323	115	258	67	27	10	3	484	17
Latimer County	4 709	3 506	51	160	34	4	13	35	853	53
Le Flore County	20 142	14 883	198	543	168	213	92	29	3 880	136
Lincoln County	13 712	9 992	137	273	148	33	13	18	3 046	52
Logan County	13 906	10 159	178	287	99	19	54	7	3 054	49
Love County	4 066	2 971	59	39	32	4	63	13	862	23
McClain County	11 189	8 571	124	185	115	12	27	35	2 086	34
McCurtain County	15 427	11 626	245	599	252	30	18	35	2 569	53
McIntosh County	12 640	7 175	157	209	112	16	38	7	4 570	356
Major County	3 540	2 762	31	81	43	6	22	5	585	5
Marshall County	8 517	4 856	67	160	33	26	39	-	3 227	109
Mayes County	17 423	11 950	214	598	230	90	62	35	4 093	151
Murray County	6 479	4 640	50	182	49	34	20	-	1 060	444
Muskogee County	29 575	21 353	549	1 272	522	548	489	1 053	3 695	94
Noble County	5 082	4 011	40	114	23	26	13	2	834	19
Nowata County	4 705	3 285	37	246	43	15	-	-	1 061	18
Okfuskee County	5 114	3 922	46	239	16	16	15	4	843	13
Oklahoma County	295 020	199 756	10 898	18 663	20 729	12 330	6 594	15 414	10 226	410
Okmulgee County	17 316	13 130	207	930	192	104	66	49	2 572	66
Osage County	18 826	13 940	267	539	166	66	84	71	3 632	61
Ottawa County	14 842	11 411	220	500	196	113	122	311	1 849	120
Pawnee County	7 464	5 053	49	140	81	34	33	18	2 013	43
Payne County	29 326	17 886	974	2 148	1 505	1 164	938	831	3 830	50
Pittsburg County	21 520	15 351	245	723	156	82	120	303	3 942	598
Pontotoc County	15 575	11 789	291	1 046	236	208	192	232	1 560	21
Pottawatomie County	27 302	20 756	480	1 139	562	258	48	341	3 654	64
Pushmataha County	5 795	4 359	84	178	27	7	33	-	1 037	70
Roger Mills County	1 749	1 449	16	22	-	4	5	-	245	8
Rogers County	27 476	20 712	297	672	203	268	265	226	4 675	158
Seminole County	11 146	8 695	132	362	54	68	31	109	1 674	21
Sequoyah County	16 940	11 454	157	796	282	178	153	109	3 751	60
Stephens County	19 854	16 626	199	466	265	151	204	218	1 682	43
Texas County	8 014	5 361	110	292	78	84	89	48	1 921	31
Tillman County	4 342	3 876	26	121	79	10	23	-	207	-
Tulsa County	243 953	163 932	7 414	14 276	13 254	16 100	7 570	13 796	7 304	307
Wagoner County	23 174	16 785	218	528	397	149	51	133	4 765	148
Washington County	22 250	17 405	361	1 131	676	277	403	350	1 631	16
Washita County	5 452	4 181	595	74	26	36	40	21	462	17
Woods County	4 492	3 727	42	124	81	70	63	-	373	12
Woodward County	8 341	6 126	98	286	198	129	185	143	1 168	8
PLACE										
Achille town, Bryan County	216	154	6	-	-	-	-	-	56	-
Ada city, Pontotoc County	7 466	5 370	183	971	228	205	192	226	80	11
Adair town, Mayes County	307	228	2	9	13	-	4	-	51	-
Addington town, Jefferson County	58	48	-	-	-	-	-	-	10	-
Afton town, Ottawa County	509	356	7	41	19	1	5	-	80	-
Agra town, Lincoln County	148	114	-	-	-	-	-	-	34	-
Akins CDP, Sequoyah County	158	107	2	-	-	-	-	-	49	-
Albion town, Pushmataha County	60	56	2	-	-	-	-	-	2	-

Table 18. **Units in Structure: 2000**—Con.

[Data based on a sample (except Tables 65-68). For information on confidentiality protection, coverage, sampling error, and nonsampling error, see Appendix G.
For location of definitions, see "How to Use This Census Report"]

State County Place	Total housing units	Units in structure								
		1 unit, detached	1 unit, attached	2 to 4 units	5 to 9 units	10 to 19 units	20 to 49 units	50 or more units	Mobile home	Boat, RV, van, etc.
PLACE—Con.										
Alderson town, Pittsburg County	118	82	-	-	-	-	-	-	36	-
Alex town, Grady County	296	225	8	-	8	-	-	-	48	7
Aline town, Alfalfa County	135	117	-	-	-	-	-	-	18	-
Allen town	441	365	-	9	-	-	-	-	67	-
Hughes County (part)	55	53	-	-	-	-	-	-	2	-
Pontotoc County (part)	386	312	-	9	-	-	-	-	65	-
Altus city, Jackson County	9 282	7 335	435	333	347	192	111	119	377	33
Alva city, Woods County	2 658	2 152	25	103	81	53	63	-	175	6
Amber town, Grady County	175	120	-	2	-	-	-	-	53	-
Ames town, Major County	116	95	-	-	2	-	-	-	19	-
Amorita town, Alfalfa County	31	27	-	-	-	-	-	-	4	-
Anadarko city, Caddo County	2 718	2 194	77	197	62	31	13	13	113	18
Antlers city, Pushmataha County	1 269	978	59	102	24	7	30	-	69	-
Apache town, Caddo County	707	566	8	37	19	4	6	2	63	2
Arapaho town, Custer County	299	249	2	6	-	-	-	-	42	-
Arcadia town, Oklahoma County	119	110	-	-	-	-	-	-	9	-
Ardmore city, Carter County	10 881	8 361	511	639	310	278	96	163	502	21
Arkoma town, Le Flore County	977	704	8	30	32	18	18	12	147	8
Armstrong town, Bryan County	59	42	-	-	-	-	-	-	17	-
Arnett town, Ellis County	273	247	2	2	-	-	-	-	22	-
Asher town, Pottawatomie County	185	146	-	2	-	-	-	-	35	2
Ashland town, Pittsburg County	25	22	-	-	-	-	-	-	3	-
Atoka city, Atoka County	1 469	1 090	66	92	89	-	28	13	91	-
Atwood town, Hughes County	60	54	-	2	-	-	-	-	4	-
Avant town, Osage County	165	125	2	-	-	-	-	-	38	-
Avard town, Woods County	16	12	-	-	-	-	-	-	4	-
Ballou CDP, Mayes County	56	32	-	-	-	-	-	-	15	9
Barnsdall city, Osage County	628	526	8	29	-	-	-	-	65	-
Bartlesville city	16 104	12 662	327	1 005	662	258	400	346	444	-
Osage County (part)	-	-	-	-	-	-	-	-	-	-
Washington County (part)	16 104	12 662	327	1 005	662	258	400	346	444	-
Bearden town, Okfuskee County	70	53	-	-	-	-	-	-	17	-
Beaver city, Beaver County	723	617	7	12	16	-	16	-	55	-
Beggs city, Okmulgee County	598	433	14	45	7	-	-	-	95	4
Belfonte CDP, Sequoyah County	140	75	-	-	-	-	-	-	63	2
Bell CDP, Adair County	211	155	9	-	-	-	-	-	47	-
Bennington town, Bryan County	118	93	-	-	-	-	-	-	23	2
Bernice town, Delaware County	399	227	6	-	-	-	-	-	162	4
Bessie town, Washita County	94	72	2	-	-	-	-	-	20	-
Bethany city, Oklahoma County	8 918	6 260	169	516	808	232	234	514	185	-
Bethel Acres town, Pottawatomie County	1 138	819	10	3	7	-	-	-	299	-
Big Cabin town, Craig County	136	102	-	6	-	-	-	-	28	-
Billings town, Noble County	214	156	-	14	-	6	-	-	35	3
Binger town, Caddo County	327	278	4	10	-	-	-	-	35	-
Bixby city	5 200	3 929	92	157	84	287	12	98	535	6
Tulsa County (part)	5 158	3 887	92	157	84	287	12	98	535	6
Wagoner County (part)	42	42	-	-	-	-	-	-	-	-
Blackburn town, Pawnee County	53	47	-	-	-	-	-	-	6	-
Blackwell city, Kay County	3 529	3 059	41	129	92	42	46	4	111	5
Blair town, Jackson County	423	361	3	2	6	5	-	-	46	-
Blanchard city	1 181	954	21	31	21	4	-	-	150	-
Grady County (part)	20	7	-	-	-	-	-	-	13	-
McClain County (part)	1 161	947	21	31	21	4	-	-	137	-
Bluejacket town, Craig County	109	74	-	-	-	-	-	-	35	-
Boise City city, Cimarron County	755	594	7	29	-	-	-	-	125	-
Bokchito town, Bryan County	295	241	2	12	-	-	-	-	40	-
Bokoshe town, Le Flore County	214	143	7	2	4	-	-	-	58	-
Boley town, Okfuskee County	152	123	2	9	-	1	-	-	17	-
Boswell town, Choctaw County	365	295	6	21	-	-	-	2	41	-
Bowlegs town, Seminole County	168	121	-	-	-	-	-	-	47	-
Boynton town, Muskogee County	152	90	9	5	-	-	-	-	48	-
Bradley town, Grady County	88	63	2	-	-	-	-	-	23	-
Braggs town, Muskogee County	140	74	-	-	-	-	-	-	64	2
Braman town, Kay County	123	112	-	2	-	-	-	-	7	2
Bray town, Stephens County	426	304	7	-	-	-	-	-	110	5
Breckenridge town, Garfield County	107	77	-	-	-	-	-	-	26	4
Brent CDP, Sequoyah County	216	140	-	3	-	-	-	-	70	3
Bridgeport city, Caddo County	45	29	-	-	-	-	-	-	16	-
Briggs CDP, Cherokee County	132	93	-	-	-	-	-	-	39	-
Bristow city, Creek County	2 007	1 595	75	151	17	8	11	11	139	-
Broken Arrow city	27 123	23 054	704	835	671	729	249	532	340	9
Tulsa County (part)	24 621	21 084	692	835	617	587	214	477	106	9
Wagoner County (part)	2 502	1 970	12	-	54	142	35	55	234	-
Broken Bow city, McCurtain County	1 844	1 395	45	196	82	21	-	27	70	8
Bromide town	88	68	-	-	-	-	-	-	20	-
Coal County (part)	15	14	-	-	-	-	-	-	1	-
Johnston County (part)	73	54	-	-	-	-	-	-	19	-
Brooksville town, Pottawatomie County	52	44	-	-	-	-	-	-	8	-
Brush Creek CDP, Delaware County	8	7	1	-	-	-	-	-	-	-
Brushy CDP, Sequoyah County	329	230	4	2	-	-	-	-	87	6
Buffalo town, Harper County	581	507	2	17	-	-	-	-	55	-
Bull Hollow CDP, Delaware County	27	21	-	-	-	-	-	-	6	-

Table 18. **Units in Structure: 2000**—Con.

[Data based on a sample (except Tables 65-68). For information on confidentiality protection, coverage, sampling error, and nonsampling error, see Appendix G.
For location of definitions, see "How to Use This Census Report"]

State County Place	Total housing units	Units in structure: 1 unit, detached	1 unit, attached	2 to 4 units	5 to 9 units	10 to 19 units	20 to 49 units	50 or more units	Mobile home	Boat, RV, van, etc.
PLACE—Con.										
Burbank town, Osage County	73	56	4	-	-	-	-	-	13	-
Burlington town, Alfalfa County	73	71	2	-	-	-	-	-	-	-
Burns Flat town, Washita County	903	293	568	29	2	8	-	-	3	-
Bushyhead CDP, Rogers County	457	248	-	-	-	-	-	-	209	-
Butler town, Custer County	169	126	-	3	-	-	-	-	40	-
Byars town, McClain County	116	95	3	-	-	-	-	-	18	-
Byng town, Pontotoc County	438	335	17	11	-	-	-	-	75	-
Byron town, Alfalfa County	24	20	-	-	-	-	-	-	4	-
Cache city, Comanche County	955	724	7	59	42	3	-	-	120	-
Caddo town, Bryan County	444	353	6	21	-	-	-	-	58	6
Calera town, Bryan County	740	525	7	50	11	2	-	5	140	-
Calumet town, Canadian County	203	162	8	4	-	-	-	-	29	-
Calvin town, Hughes County	144	107	-	-	-	-	-	-	32	5
Camargo town, Dewey County	89	79	3	3	-	-	-	-	4	-
Cameron town, Le Flore County	129	98	-	-	-	-	-	-	29	2
Canadian town, Pittsburg County	113	70	-	-	-	-	-	-	41	2
Caney town, Atoka County	104	74	2	7	-	-	-	-	21	-
Canton town, Blaine County	327	287	4	1	-	-	-	-	35	-
Canute town, Washita County	240	204	-	-	-	-	-	2	34	-
Capron town, Woods County	20	17	-	-	-	-	-	-	3	-
Cardin town, Ottawa County	63	54	-	-	-	-	-	-	9	-
Carlile CDP, Sequoyah County	293	208	-	-	-	-	-	-	85	-
Carmen town, Alfalfa County	238	226	-	4	-	-	-	-	8	-
Carnegie town, Caddo County	775	691	10	18	10	20	-	-	24	2
Carney town, Lincoln County	287	214	11	2	6	-	-	-	52	2
Carrier town, Garfield County	32	30	2	-	-	-	-	-	-	-
Carter town, Beckham County	137	118	-	3	-	-	-	-	16	-
Cashion town	268	209	3	-	6	3	-	-	47	-
Kingfisher County (part)	222	163	3	-	6	3	-	-	47	-
Logan County (part)	46	46	-	-	-	-	-	-	-	-
Castle town, Okfuskee County	60	43	-	-	-	-	-	-	17	-
Catoosa city	2 145	1 714	28	53	-	-	23	27	294	6
Rogers County (part)	1 563	1 180	28	53	-	-	23	27	246	6
Wagoner County (part)	582	534	-	-	-	-	-	-	48	-
Cayuga CDP, Delaware County	56	32	-	-	-	-	-	-	24	-
Cedar Crest CDP, Mayes County	112	69	-	-	-	-	-	-	29	14
Cedar Valley city, Logan County	32	32	-	-	-	-	-	-	-	-
Cement town, Caddo County	284	227	6	18	-	2	-	-	31	-
Centrahoma city, Coal County	48	34	3	-	-	-	-	-	9	2
Central High town, Stephens County	400	289	-	-	-	-	-	-	111	-
Chandler city, Lincoln County	1 305	1 166	13	38	53	5	1	10	19	-
Chattanooga town	181	142	-	-	-	-	-	-	39	-
Comanche County (part)	181	142	-	-	-	-	-	-	39	-
Tillman County (part)	-	-	-	-	-	-	-	-	-	-
Checotah city, McIntosh County	1 601	1 138	30	79	78	6	23	7	230	10
Chelsea city, Rogers County	966	700	16	51	27	18	-	-	149	5
Cherokee city, Alfalfa County	841	776	6	21	4	-	13	-	21	-
Cherry Tree CDP, Adair County	432	357	-	-	-	-	-	-	73	2
Chewey CDP, Adair County	54	43	-	2	-	-	-	-	9	-
Cheyenne town, Roger Mills County	411	335	12	16	-	4	5	-	37	2
Chickasha city, Grady County	7 411	5 892	163	395	327	26	148	144	302	14
Choctaw city, Oklahoma County	3 622	3 253	59	42	5	-	-	-	263	-
Chouteau town, Mayes County	810	608	6	41	53	3	5	2	92	-
Christie CDP, Adair County	64	42	-	-	-	-	-	-	22	-
Cimarron City town, Logan County	51	41	-	-	-	-	-	-	10	-
Claremore city, Rogers County	6 812	5 039	140	461	113	235	225	199	390	10
Clayton town, Pushmataha County	404	243	7	56	3	-	3	-	92	-
Clearview town, Okfuskee County	31	27	2	-	-	-	-	-	2	-
Cleora CDP, Delaware County	1 337	950	4	8	5	-	-	-	370	-
Cleo Springs town, Major County	157	129	-	-	-	-	2	-	26	-
Cleveland city, Pawnee County	1 482	1 188	13	42	58	29	33	16	103	-
Clinton city	3 803	3 063	190	228	112	25	48	23	114	-
Custer County (part)	3 803	3 063	190	228	112	25	48	23	114	-
Washita County (part)	-	-	-	-	-	-	-	-	-	-
Cloud Creek CDP, Delaware County	29	20	-	-	-	-	-	-	9	-
Coalgate city, Coal County	951	772	15	110	4	2	6	6	36	-
Colbert town, Bryan County	487	342	4	20	6	-	-	-	111	4
Colcord town, Delaware County	319	172	6	2	-	-	-	-	139	-
Cole town, McClain County	192	128	-	-	-	-	-	-	64	-
Collinsville city	1 659	1 403	-	62	55	-	43	-	83	13
Rogers County (part)	7	7	-	-	-	-	-	-	-	-
Tulsa County (part)	1 652	1 396	-	62	55	-	43	-	83	13
Colony town, Washita County	88	79	-	-	-	-	-	-	9	-
Comanche city, Stephens County	746	649	6	7	18	14	15	2	35	-
Commerce city, Ottawa County	1 070	868	20	62	45	-	25	9	41	-
Cooperton town, Kiowa County	19	14	-	-	-	-	-	-	5	-
Copan town, Washington County	388	305	-	2	-	-	-	-	81	-
Copeland CDP, Delaware County	958	380	5	4	-	-	7	-	554	8
Corn town, Washita County	216	184	2	2	4	13	-	-	8	3
Cornish town, Jefferson County	77	47	-	2	-	2	-	-	26	-
Council Hill town, Muskogee County	58	38	2	-	-	-	-	-	18	-
Covington town, Garfield County	248	222	-	-	-	-	-	-	26	-
Coweta city, Wagoner County	2 815	2 123	45	278	201	-	-	21	140	7
Cowlington town, Le Flore County	63	44	-	-	-	-	-	-	17	2

Table 18. **Units in Structure: 2000**—Con.

[Data based on a sample (except Tables 65-68). For information on confidentiality protection, coverage, sampling error, and nonsampling error, see Appendix G.
For location of definitions, see "How to Use This Census Report"]

State County Place	Total housing units	Units in structure: 1 unit, detached	1 unit, attached	2 to 4 units	5 to 9 units	10 to 19 units	20 to 49 units	50 or more units	Mobile home	Boat, RV, van, etc.
PLACE—Con.										
Coyle town, Logan County	157	113	-	3	-	-	-	-	40	1
Crescent city, Logan County	652	573	-	18	3	2	6	-	48	2
Cromwell town, Seminole County	101	84	2	-	-	-	-	-	15	-
Crowder town, Pittsburg County	178	144	4	-	-	-	-	-	28	2
Cushing city, Payne County	3 613	3 081	31	162	99	20	62	-	158	-
Custer City town, Custer County	199	158	-	10	-	2	-	-	29	-
Cyril town, Caddo County	517	397	8	23	2	22	10	-	54	1
Dacoma town, Woods County	76	70	-	-	-	-	-	-	6	-
Davenport town, Lincoln County	395	326	6	10	-	-	-	-	51	2
Davidson town, Tillman County	180	157	-	2	6	-	-	-	15	-
Davis city	1 194	976	24	52	31	12	20	-	79	-
Garvin County (part)	-	-	-	-	-	-	-	-	-	-
Murray County (part)	1 194	976	24	52	31	12	20	-	79	-
Deer Creek town, Grant County	76	75	-	-	-	-	-	-	1	-
Delaware town, Nowata County	190	143	-	5	-	-	-	-	42	-
Del City city, Oklahoma County	9 713	7 845	51	645	396	144	182	384	39	27
Dennis CDP, Delaware County	235	158	-	-	-	-	-	-	77	-
Depew town, Creek County	242	179	2	-	-	-	-	2	59	-
Devol town, Cotton County	69	52	-	-	-	-	-	-	17	-
Dewar town, Okmulgee County	380	303	2	-	-	-	-	-	75	-
Dewey city, Washington County	1 474	1 271	29	119	3	13	3	4	32	-
Dibble town, McClain County	123	85	3	3	-	-	-	-	32	-
Dickson town, Carter County	463	329	2	-	-	-	-	-	127	5
Dill City town, Washita County	253	217	4	6	2	-	-	-	24	-
Disney town, Mayes County	246	153	4	2	-	-	-	-	77	10
Dodge CDP, Delaware County	34	34	-	-	-	-	-	-	-	-
Dotyville CDP, Ottawa County	6	6	-	-	-	-	-	-	-	-
Dougherty town, Murray County	129	84	3	5	-	-	-	-	33	4
Douglas town, Garfield County	21	15	-	-	-	-	-	-	6	-
Dover town, Kingfisher County	160	104	-	2	-	-	-	-	54	-
Dripping Springs CDP, Delaware County	18	11	-	-	-	-	-	-	7	-
Drummond town, Garfield County	158	131	-	2	-	-	-	-	23	2
Drumright city	1 367	1 019	59	78	70	21	-	-	111	9
Creek County (part)	1 338	992	59	76	70	21	-	-	111	9
Payne County (part)	29	27	-	2	-	-	-	-	-	-
Dry Creek CDP, Cherokee County	153	47	-	-	-	-	-	-	106	-
Duchess Landing CDP, McIntosh County	31	7	-	-	-	-	-	-	24	-
Duncan city, Stephens County	10 810	9 246	144	349	210	123	169	216	326	27
Durant city, Bryan County	6 080	4 310	180	406	326	202	242	194	220	-
Dustin town, Hughes County	190	135	4	4	-	-	-	-	47	-
Dwight Mission CDP, Sequoyah County	15	4	-	-	-	-	-	-	11	-
Eakly town, Caddo County	140	122	5	6	-	-	-	-	7	-
Earlsboro town, Pottawatomie County	222	170	-	-	-	-	-	-	52	-
East Duke town, Jackson County	198	169	3	2	-	-	-	-	24	-
Edmond city, Oklahoma County	26 369	20 116	1 247	920	1 089	830	398	921	837	11
Eldon CDP, Cherokee County	388	298	5	-	-	-	-	-	80	5
Eldorado town, Jackson County	297	270	2	2	-	-	-	-	23	-
Elgin city, Comanche County	485	392	2	28	20	-	6	-	37	-
Elk City city, Beckham County	4 990	3 586	175	461	208	141	44	56	310	9
Elmer town, Jackson County	44	38	-	-	-	-	-	-	6	-
Elmore City town, Garvin County	369	301	4	13	1	-	-	-	50	-
El Reno city, Canadian County	6 524	5 205	63	355	209	73	167	161	275	16
Empire City town, Stephens County	315	278	6	-	-	-	-	-	31	-
Enid city, Garfield County	21 262	17 598	577	1 183	401	299	386	294	483	41
Erick city, Beckham County	561	488	7	27	-	2	-	-	35	2
Erin Springs town, Garvin County	48	35	-	-	-	-	-	-	13	-
Etowah town, Cleveland County	52	17	-	-	-	-	-	-	32	3
Eufaula city, McIntosh County	1 467	1 092	72	92	8	4	13	-	178	8
Evening Shade CDP, Sequoyah County	302	152	-	-	-	-	-	-	143	7
Fairfax town, Osage County	834	709	4	44	12	-	-	-	63	2
Fairfield CDP, Adair County	134	102	-	-	-	-	-	-	32	-
Fairland town, Ottawa County	448	361	12	44	-	3	-	-	28	-
Fairmont town, Garfield County	62	53	-	-	-	-	-	-	7	2
Fair Oaks town	60	39	-	-	-	-	-	-	21	-
Rogers County (part)	5	5	-	-	-	-	-	-	-	-
Wagoner County (part)	55	34	-	-	-	-	-	-	21	-
Fairview city, Major County	1 316	1 068	17	80	39	4	20	5	83	-
Fallis town, Lincoln County	13	8	-	-	-	-	-	-	5	-
Fanshawe town	177	133	3	3	-	-	-	-	34	4
Latimer County (part)	-	-	-	-	-	-	-	-	-	-
Le Flore County (part)	177	133	3	3	-	-	-	-	34	4
Fargo town, Ellis County	142	111	2	-	-	-	-	-	29	-
Faxon town, Comanche County	65	38	-	-	-	-	-	-	27	-
Fitzhugh town, Pontotoc County	83	75	4	-	-	-	-	-	4	-
Fletcher town, Comanche County	484	417	6	8	-	2	2	-	49	-
Flint Creek CDP, Delaware County	342	168	-	-	-	-	-	-	169	5
Flute Springs CDP, Sequoyah County	72	51	2	-	-	-	-	-	19	-
Foraker town, Osage County	14	14	-	-	-	-	-	-	-	-
Forest Park town, Oklahoma County	449	435	5	2	-	-	-	-	7	-
Forgan town, Beaver County	229	161	-	-	-	-	-	-	65	3
Fort Cobb town, Caddo County	316	255	2	21	2	2	6	-	28	-
Fort Coffee town, Le Flore County	159	129	-	-	-	-	-	-	30	-
Fort Gibson town	1 569	1 163	41	91	27	12	15	11	202	7
Cherokee County (part)	5	5	-	-	-	-	-	-	-	-
Muskogee County (part)	1 564	1 158	41	91	27	12	15	11	202	7

Table 18. **Units in Structure: 2000**—Con.

[Data based on a sample (except Tables 65-68). For information on confidentiality protection, coverage, sampling error, and nonsampling error, see Appendix G.
For location of definitions, see "How to Use This Census Report"]

State County Place	Total housing units	Units in structure: 1 unit, detached	1 unit, attached	2 to 4 units	5 to 9 units	10 to 19 units	20 to 49 units	50 or more units	Mobile home	Boat, RV, van, etc.
PLACE—Con.										
Fort Supply town, Woodward County	166	115	-	2	-	-	-	-	49	-
Fort Towson town, Choctaw County	323	259	4	2	-	-	-	-	58	-
Foss town, Washita County	71	47	2	2	-	-	-	-	20	-
Foyil town, Rogers County	118	55	1	-	-	-	-	-	62	-
Francis town, Pontotoc County	162	116	1	2	-	-	-	-	41	2
Frederick city, Tillman County	2 161	1 976	18	51	68	5	5	-	38	-
Freedom town, Woods County	117	83	2	-	-	-	-	-	28	4
Gage town, Ellis County	229	210	-	-	-	-	-	-	19	-
Gans town, Sequoyah County	95	72	2	-	-	-	-	-	21	-
Garber city, Garfield County	440	411	4	2	-	-	-	-	23	-
Garvin town, McCurtain County	58	39	-	-	-	-	-	-	18	1
Gate town, Beaver County	60	54	2	-	-	-	-	-	4	-
Geary city	570	472	32	3	4	10	2	3	44	-
Blaine County (part)	517	444	32	3	-	-	-	-	38	-
Canadian County (part)	53	28	-	-	4	10	2	3	6	-
Gene Autry town, Carter County	54	38	-	-	-	-	-	-	16	-
Geronimo town, Comanche County	397	281	-	4	7	-	-	-	105	-
Gerty town, Hughes County	51	34	2	-	-	-	-	-	15	-
Glencoe town, Payne County	269	174	-	20	3	2	-	-	70	-
Glenpool city, Tulsa County	2 845	2 442	113	10	66	49	12	-	153	-
Goldsby town, McClain County	516	290	-	-	-	-	-	-	213	13
Goltry town, Alfalfa County	155	136	-	-	-	-	-	-	19	-
Goodwell town, Texas County	478	224	13	72	-	6	-	3	158	2
Gore town, Sequoyah County	486	313	2	55	15	-	24	5	72	-
Gotebo town, Kiowa County	155	141	-	-	-	-	-	-	14	-
Gould town, Harmon County	96	87	-	-	-	-	-	-	9	-
Gracemont town, Caddo County	159	140	-	2	7	-	-	-	8	2
Grainola town, Osage County	19	15	-	-	-	-	-	-	3	1
Grandfield city, Tillman County	529	459	1	33	-	-	-	-	36	-
Grand Lake Towne town, Mayes County	66	62	2	-	-	-	-	-	2	-
Granite town, Greer County	534	440	8	37	7	6	-	-	36	-
Grayson town, Okmulgee County	56	34	4	2	-	-	-	-	16	-
Greasy CDP, Adair County	151	126	-	2	2	-	-	-	21	-
Greenfield town, Blaine County	53	49	-	-	-	-	-	-	4	-
Gregory CDP, Rogers County	67	57	-	-	-	-	-	-	10	-
Grove city, Delaware County	2 827	1 899	52	310	35	33	16	-	482	-
Guthrie city, Logan County	4 370	3 740	137	217	80	15	48	7	112	14
Guymon city, Texas County	3 930	2 733	69	149	75	74	89	43	693	5
Haileyville city, Pittsburg County	450	337	7	25	-	-	-	-	79	2
Hallett town, Pawnee County	66	44	-	-	-	-	-	-	22	-
Hall Park town, Cleveland County	388	388	-	-	-	-	-	-	-	-
Hammon town	201	172	-	2	-	-	-	-	27	-
Custer County (part)	2	2	-	-	-	-	-	-	-	-
Roger Mills County (part)	199	170	-	2	-	-	-	-	27	-
Hanna town, McIntosh County	60	42	-	-	3	-	-	-	15	-
Hardesty town, Texas County	120	68	2	-	3	2	-	-	45	-
Harrah city, Oklahoma County	1 872	1 476	4	26	21	64	44	37	200	-
Hartshorne city, Pittsburg County	1 007	803	11	42	8	7	15	-	121	-
Haskell town, Muskogee County	752	661	6	-	-	-	-	-	85	-
Hastings town, Jefferson County	92	75	2	-	-	-	-	-	15	-
Haworth town, McCurtain County	165	107	3	7	-	-	-	-	46	2
Headrick town, Jackson County	68	45	-	2	-	-	-	-	21	-
Healdton city, Carter County	1 382	1 131	14	70	13	5	9	-	136	4
Heavener city, Le Flore County	1 256	998	19	45	15	11	41	2	119	6
Helena town, Alfalfa County	217	189	-	2	-	9	-	-	14	3
Hendrix town, Bryan County	39	27	-	-	-	-	-	-	12	-
Hennessey town, Kingfisher County	910	713	9	37	31	4	-	-	116	-
Henryetta city, Okmulgee County	2 876	2 447	31	177	9	53	8	-	130	21
Hickory town, Murray County	32	28	-	-	-	-	-	-	4	-
Hillsdale town, Garfield County	46	34	-	-	-	-	-	-	12	-
Hinton town, Caddo County	652	535	5	21	-	-	-	-	89	2
Hitchcock town, Blaine County	61	50	-	-	-	-	-	-	11	-
Hitchita town, McIntosh County	49	33	-	3	-	-	-	-	12	1
Hobart city, Kiowa County	1 984	1 637	80	102	61	23	8	-	64	9
Hoffman town, Okmulgee County	83	47	-	2	-	-	-	-	34	-
Holdenville city, Hughes County	2 299	1 939	37	136	27	7	8	6	139	-
Hollis city, Harmon County	1 088	976	18	57	4	-	4	-	29	-
Hollister town, Tillman County	23	22	-	-	-	-	-	-	1	-
Hominy city, Osage County	1 207	927	41	94	11	5	3	-	126	-
Hooker city, Texas County	812	622	10	23	-	-	-	-	149	8
Hoot Owl town, Mayes County	7	3	-	-	-	-	-	-	4	-
Horntown town, Hughes County	31	25	-	-	-	-	-	-	6	-
Howe town, Le Flore County	289	194	4	11	-	2	8	-	66	4
Hugo city, Choctaw County	2 845	2 025	105	369	68	44	11	19	199	5
Hulbert town, Cherokee County	252	156	2	44	18	-	-	-	32	-
Hunter town, Garfield County	102	96	-	-	-	-	-	-	6	-
Hydro town	473	371	9	16	-	-	-	-	72	5
Blaine County (part)	110	106	2	2	-	-	-	-	-	-
Caddo County (part)	363	265	7	14	-	-	-	-	72	5
Idabel city, McCurtain County	3 116	2 340	99	328	139	5	18	8	179	-
Indiahoma town, Comanche County	179	132	8	8	-	-	-	-	31	-
Indianola town, Pittsburg County	74	61	-	-	-	-	-	-	13	-
Inola town, Rogers County	639	452	12	26	36	15	5	-	86	7
Iron Post CDP, Mayes County	45	25	-	-	-	-	-	-	20	-
Jamestown town, Rogers County	4	4	-	-	-	-	-	-	-	-
Jay city, Delaware County	1 046	771	24	85	22	26	11	5	97	5
Jefferson town, Grant County	23	20	-	-	-	-	-	-	3	-

Table 18. **Units in Structure: 2000**—Con.

[Data based on a sample (except Tables 65-68). For information on confidentiality protection, coverage, sampling error, and nonsampling error, see Appendix G.
For location of definitions, see "How to Use This Census Report"]

State County Place	Total housing units	Units in structure								
		1 unit, detached	1 unit, attached	2 to 4 units	5 to 9 units	10 to 19 units	20 to 49 units	50 or more units	Mobile home	Boat, RV, van, etc.
PLACE—Con.										
Jenks city, Tulsa County	3 563	3 024	54	61	101	59	51	27	181	5
Jennings town, Pawnee County	177	107	1	4	7	-	-	-	52	6
Jet town, Alfalfa County	155	129	-	7	-	-	-	-	19	-
Johnson town, Pottawatomie County	100	72	-	-	-	-	-	-	28	-
Jones town, Oklahoma County	982	796	12	32	16	-	2	2	120	2
Justice CDP, Rogers County	485	430	9	10	-	-	-	-	36	-
Kansas town, Delaware County	266	168	2	2	-	-	-	-	94	-
Kaw City city, Kay County	216	169	2	14	-	-	-	-	31	-
Kellyville town, Creek County	416	311	-	10	2	12	-	-	78	3
Kemp town, Bryan County	73	42	-	-	-	-	-	-	31	-
Kendrick town, Lincoln County	62	54	-	-	-	-	-	-	8	-
Kenefic town, Bryan County	81	48	6	-	-	-	-	-	27	-
Keota town, Haskell County	228	190	-	14	-	-	-	-	24	-
Ketchum town, Craig County	156	95	-	6	5	3	-	-	46	1
Keyes town, Cimarron County	209	180	-	5	7	-	-	-	17	-
Keys CDP, Cherokee County	170	84	-	-	-	-	-	-	86	-
Kiefer town, Creek County	409	275	-	4	-	-	-	-	126	4
Kildare town, Kay County	41	37	-	-	-	-	-	-	4	-
Kingfisher city, Kingfisher County	1 903	1 608	24	66	35	-	-	-	170	-
Kingston town, Marshall County	629	428	-	31	7	12	4	-	139	8
Kinta town, Haskell County	137	107	-	4	-	-	-	-	26	-
Kiowa town, Pittsburg County	342	268	2	-	-	-	-	-	72	-
Knowles town, Beaver County	8	5	-	-	-	-	-	-	3	-
Konawa city, Seminole County	664	550	12	54	-	2	-	-	46	-
Krebs city, Pittsburg County	949	655	13	56	14	11	2	-	194	4
Kremlin town, Garfield County	119	94	-	-	-	1	-	-	18	6
Lahoma town, Garfield County	256	224	2	4	-	-	-	-	26	-
Lake Aluma town, Oklahoma County	41	41	-	-	-	-	-	-	-	-
Lamar town, Hughes County	77	57	-	3	-	-	-	-	17	-
Lambert town, Alfalfa County	6	4	-	-	-	-	-	-	2	-
Lamont town, Grant County	240	199	-	12	-	-	-	-	29	-
Langley town, Mayes County	350	259	2	4	-	2	-	-	83	-
Langston town, Logan County	236	182	6	18	-	2	-	-	28	-
Laverne town, Harper County	622	541	-	22	10	6	-	2	41	-
Lawrence Creek town, Creek County	52	29	-	-	-	-	-	-	23	-
Lawton city, Comanche County	36 427	25 873	1 901	2 837	2 131	1 207	561	751	1 115	51
Leach CDP, Delaware County	96	72	-	-	-	-	-	-	24	-
Leedey town, Dewey County	225	213	-	-	-	-	-	-	12	-
Le Flore town, Le Flore County	85	61	2	5	-	-	-	-	14	3
Lehigh city, Coal County	141	116	1	-	-	-	-	-	24	-
Lenapah town, Nowata County	143	107	5	-	-	-	-	-	31	-
Leon town, Love County	35	35	-	-	-	-	-	-	-	-
Lexington city, Cleveland County	834	572	13	29	15	-	-	-	200	5
Liberty town	85	63	-	-	-	-	-	-	19	3
Okmulgee County (part)	35	30	-	-	-	-	-	-	5	-
Tulsa County (part)	50	33	-	-	-	-	-	-	14	3
Lima town, Seminole County	38	36	-	-	-	-	-	-	2	-
Limestone CDP, Rogers County	233	187	-	-	-	-	-	-	46	-
Lindsay city, Garvin County	1 458	1 242	15	36	23	20	46	-	76	-
Loco town, Stephens County	82	62	-	-	-	-	-	-	20	-
Locust Grove town, Mayes County	550	416	16	32	17	3	2	-	62	2
Lone Grove city, Carter County	1 897	1 297	9	23	11	19	-	-	529	9
Lone Wolf town, Kiowa County	247	203	5	16	-	-	-	-	21	2
Long CDP, Sequoyah County	134	109	-	-	-	-	-	-	25	-
Longdale town, Blaine County	158	78	-	2	-	-	-	-	78	-
Longtown CDP, Pittsburg County	3 058	1 341	28	25	-	-	-	6	1 133	525
Lookeba town, Caddo County	76	56	-	-	-	-	-	-	20	-
Lost City CDP, Cherokee County	322	229	-	2	10	-	-	-	79	2
Lotsee town, Tulsa County	2	2	-	-	-	-	-	-	-	-
Loveland town, Tillman County	7	5	-	-	-	-	-	-	2	-
Loyal town, Kingfisher County	46	31	-	-	-	-	-	-	15	-
Luther town, Oklahoma County	278	229	4	2	-	-	-	-	40	3
Lyons Switch CDP, Adair County	95	74	-	-	-	-	-	-	21	-
McAlester city, Pittsburg County	7 366	6 002	127	511	122	57	97	297	141	12
McCord CDP, Osage County	773	532	3	-	2	-	-	-	234	2
McCurtain town, Haskell County	229	190	-	-	-	-	-	-	39	-
McKey CDP, Sequoyah County	55	34	-	-	-	-	-	-	21	-
McLoud town, Pottawatomie County	1 128	786	20	44	64	-	-	-	214	-
Macomb town, Pottawatomie County	27	20	-	-	-	-	-	-	7	-
Madill city, Marshall County	1 452	1 115	41	122	26	13	17	-	118	-
Manchester town, Grant County	61	49	-	-	-	-	-	-	12	-
Mangum city, Greer County	1 521	1 312	-	84	28	-	16	-	81	-
Manitou town, Tillman County	117	100	2	-	-	-	-	-	15	-
Mannford town	889	584	-	73	47	12	16	-	155	2
Creek County (part)	866	575	-	73	47	12	16	-	143	-
Pawnee County (part)	6	2	-	-	-	-	-	-	2	2
Tulsa County (part)	17	7	-	-	-	-	-	-	10	-
Mannsville town, Johnston County	259	183	2	12	-	-	-	2	57	3
Maramec town, Pawnee County	63	43	-	-	-	-	-	-	20	-
Marble City town, Sequoyah County	99	82	1	-	-	-	-	-	16	-
Marble City Community CDP, Sequoyah County	150	108	-	-	-	-	-	-	42	-
Marietta city, Love County	1 088	910	24	26	27	4	22	4	68	3
Marland town, Noble County	98	77	-	-	-	-	-	-	21	-
Marlow city, Stephens County	2 087	1 854	13	58	30	6	18	-	108	-
Marshall town, Logan County	125	104	-	-	-	-	-	-	19	2
Martha town, Jackson County	104	85	-	2	-	-	-	-	17	-
Maryetta CDP, Adair County	50	43	-	-	-	-	-	-	7	-

Table 18. **Units in Structure: 2000**—Con.

[Data based on a sample (except Tables 65-68). For information on confidentiality protection, coverage, sampling error, and nonsampling error, see Appendix G.
For location of definitions, see "How to Use This Census Report"]

State County Place	Total housing units	Units in structure: 1 unit, detached	1 unit, attached	2 to 4 units	5 to 9 units	10 to 19 units	20 to 49 units	50 or more units	Mobile home	Boat, RV, van, etc.
PLACE—Con.										
Maud city	502	369	3	38	7	3	-	2	77	3
Pottawatomie County (part)	329	263	1	23	-	3	-	-	39	-
Seminole County (part)	173	106	2	15	7	-	-	2	38	3
May town, Harper County	29	27	-	-	-	-	-	-	2	-
Maysville town, Garvin County	560	466	6	27	9	4	-	-	48	-
Mazie CDP, Mayes County	50	23	-	-	-	-	-	-	27	-
Mead town, Bryan County	70	52	-	-	-	-	-	-	18	-
Medford city, Grant County	589	512	2	4	19	-	-	-	48	4
Medicine Park town, Comanche County	254	207	2	2	-	-	-	-	43	-
Meeker town, Lincoln County	466	384	10	16	17	-	3	-	36	-
Meno town, Major County	83	71	2	-	-	-	-	-	10	-
Meridian town, Logan County	28	18	-	-	-	-	-	-	10	-
Meridian CDP, Stephens County	624	517	-	13	-	-	-	-	94	-
Miami city, Ottawa County	6 080	4 975	109	260	114	106	92	300	124	-
Midwest City city, Oklahoma County	23 805	17 278	828	967	1 627	775	188	1 187	911	44
Milburn town, Johnston County	132	113	-	2	-	-	-	-	17	-
Mill Creek town, Johnston County	149	132	3	-	-	-	-	-	12	2
Millerton town, McCurtain County	178	121	1	2	-	-	-	-	54	-
Minco city, Grady County	712	591	5	33	7	2	-	-	74	-
Moffett town, Sequoyah County	67	56	-	5	-	-	-	-	6	-
Moore city, Cleveland County	15 908	13 728	447	400	530	297	134	171	193	8
Mooreland town, Woodward County	541	456	2	16	-	3	25	-	39	-
Morris city, Okmulgee County	533	446	2	10	21	-	-	-	54	-
Morrison town, Noble County	271	187	4	12	9	4	-	-	55	-
Mounds town, Creek County	506	282	-	28	22	-	-	6	168	-
Mountain Park town, Kiowa County	197	158	6	13	-	-	-	-	18	2
Mountain View town, Kiowa County	462	426	4	14	-	-	-	-	18	-
Muldrow town, Sequoyah County	1 283	926	15	75	76	18	13	-	160	-
Mule Barn town, Pawnee County	-	-	-	-	-	-	-	-	-	-
Mulhall town, Logan County	96	65	2	-	-	-	-	-	26	3
Murphy CDP, Mayes County	105	46	8	-	-	-	-	-	51	-
Muskogee city, Muskogee County	17 564	12 897	404	1 019	455	507	430	1 033	786	33
Mustang city, Canadian County	4 929	4 322	50	120	110	96	59	151	21	-
Mutual town, Woodward County	41	31	-	2	-	-	-	-	8	-
Narcissa CDP, Ottawa County	42	37	2	-	-	-	-	-	3	-
Nash town, Grant County	126	102	-	-	-	-	-	-	24	-
New Alluwe town, Nowata County	41	38	-	-	-	-	-	-	3	-
Newcastle city, McClain County	2 040	1 735	12	32	27	-	11	-	215	8
New Cordell city, Washita County	1 415	1 276	6	29	5	11	17	3	60	8
New Eucha CDP, Delaware County	122	100	-	-	-	-	-	-	22	-
Newkirk city, Kay County	1 035	821	7	72	21	4	14	-	96	-
New Tulsa town, Wagoner County	191	43	2	-	-	-	-	-	146	-
Nichols Hills city, Oklahoma County	1 850	1 701	6	32	11	42	46	6	-	6
Nicoma Park city, Oklahoma County	1 103	884	4	40	-	-	-	-	165	10
Ninnekah town, Grady County	432	318	2	3	7	3	-	-	99	-
Noble city, Cleveland County	2 147	1 585	30	234	62	-	8	-	201	27
Norge town, Grady County	33	29	-	-	-	-	-	-	4	-
Norman city, Cleveland County	41 541	24 846	1 832	4 398	3 458	1 974	1 095	2 035	1 856	47
North Enid town, Garfield County	305	297	2	-	2	-	-	-	4	-
North Miami town, Ottawa County	192	171	-	1	-	-	-	-	20	-
Notchietown CDP, Sequoyah County	190	140	-	-	-	-	-	-	50	-
Nowata city, Nowata County	1 885	1 281	28	220	28	7	-	-	321	-
Oak Grove town, Pawnee County	8	4	-	-	-	-	-	-	4	-
Oakhurst CDP	1 185	899	8	-	-	-	-	-	271	7
Creek County (part)	353	209	-	-	-	-	-	-	144	-
Tulsa County (part)	832	690	8	-	-	-	-	-	127	7
Oakland town, Marshall County	275	178	-	4	-	-	-	-	91	2
Oaks town	134	97	-	5	19	-	-	-	13	-
Cherokee County (part)	24	2	-	3	19	-	-	-	-	-
Delaware County (part)	110	95	-	2	-	-	-	-	13	-
Oakwood town, Dewey County	43	34	-	-	-	-	-	-	9	-
Ochelata town, Washington County	180	154	-	-	-	-	-	-	26	-
Oilton city, Creek County	534	361	10	20	21	-	2	-	120	-
Okarche town	481	454	-	19	2	-	-	-	6	-
Canadian County (part)	114	104	-	2	2	-	-	-	6	-
Kingfisher County (part)	367	350	-	17	-	-	-	-	-	-
Okay town, Wagoner County	267	135	4	1	2	-	-	-	125	-
Okeene town, Blaine County	605	514	2	2	31	13	5	-	38	-
Okemah city, Okfuskee County	1 499	1 163	4	188	11	9	15	4	103	2
Oklahoma City city	228 188	147 902	9 149	15 643	17 344	10 621	5 746	12 698	8 798	287
Canadian County (part)	9 777	7 804	201	101	145	217	26	56	1 227	-
Cleveland County (part)	18 767	13 618	588	497	1 050	433	317	643	1 616	5
Oklahoma County (part)	199 623	126 459	8 360	15 045	16 149	9 971	5 403	11 999	5 955	282
Pottawatomie County (part)	21	21	-	-	-	-	-	-	-	-
Okmulgee city, Okmulgee County	5 996	4 901	108	565	147	47	58	47	123	-
Oktaha town, Muskogee County	125	71	-	-	-	-	-	-	54	-
Old Eucha CDP, Delaware County	19	11	-	-	-	-	-	-	8	-
Olustee town, Jackson County	279	212	6	24	-	-	-	2	35	-
Oologah town, Rogers County	378	268	2	39	27	-	4	-	36	2
Optima town, Texas County	93	27	-	-	-	-	-	-	66	-
Orlando town, Logan County	92	67	-	-	-	-	-	-	25	-
Osage town, Osage County	96	57	-	2	-	-	-	-	37	-

Table 18. **Units in Structure: 2000**—Con.

[Data based on a sample (except Tables 65-68). For information on confidentiality protection, coverage, sampling error, and nonsampling error, see Appendix G.
For location of definitions, see "How to Use This Census Report"]

State County Place	Total housing units	Units in structure								
		1 unit, detached	1 unit, attached	2 to 4 units	5 to 9 units	10 to 19 units	20 to 49 units	50 or more units	Mobile home	Boat, RV, van, etc.
PLACE—Con.										
Owasso city	6 879	5 121	136	299	313	472	214	192	132	-
Rogers County (part)	-	-	-	-	-	-	-	-	-	-
Tulsa County (part)	6 879	5 121	136	299	313	472	214	192	132	-
Paden town, Okfuskee County	216	167	2	-	-	-	-	-	47	-
Panama town, Le Flore County	624	453	12	18	11	9	9	-	112	-
Paoli town, Garvin County	275	241	4	7	-	-	-	-	21	2
Paradise Hill town, Sequoyah County	97	93	2	-	-	-	-	-	2	-
Park Hill CDP, Cherokee County	1 352	819	9	118	59	-	-	-	340	7
Pauls Valley city, Garvin County	3 026	2 448	36	105	172	78	8	77	98	4
Pawhuska city, Osage County	1 812	1 479	50	135	11	6	18	-	108	5
Pawnee city, Pawnee County	1 056	846	10	74	13	3	-	-	101	9
Peavine CDP, Adair County	132	95	-	-	-	-	-	-	37	-
Pensacola town, Mayes County	26	17	-	-	-	-	-	-	9	-
Peoria town, Ottawa County	69	44	-	-	-	-	-	-	25	-
Perkins town, Payne County	995	816	19	51	-	-	-	-	109	-
Perry city, Noble County	2 478	2 060	31	86	14	16	11	-	254	6
Pettit CDP, Cherokee County	472	309	-	-	-	-	-	-	157	6
Phillips town, Coal County	61	56	-	3	-	-	-	-	2	-
Picher city, Ottawa County	716	484	30	46	3	-	-	2	148	3
Piedmont city	1 247	1 165	18	36	-	-	-	8	20	-
Canadian County (part)	1 247	1 165	18	36	-	-	-	8	20	-
Kingfisher County (part)	-	-	-	-	-	-	-	-	-	-
Pinhook Corners CDP, Sequoyah County	45	34	-	-	-	-	-	-	11	-
Pink town, Pottawatomie County	483	287	5	-	-	-	-	-	191	-
Pin Oak Acres CDP, Mayes County	182	88	-	-	-	-	-	-	94	-
Pittsburg town, Pittsburg County	109	85	-	-	2	-	-	-	22	-
Pocasset town, Grady County	114	80	-	-	-	-	-	-	34	-
Pocola town, Le Flore County	1 596	1 147	26	58	6	28	11	6	314	-
Ponca City city	11 889	9 813	247	587	283	232	155	308	253	11
Kay County (part)	11 889	9 813	247	587	283	232	155	308	253	11
Osage County (part)	-	-	-	-	-	-	-	-	-	-
Pond Creek city, Grant County	433	392	-	7	4	-	-	-	27	3
Porter town, Wagoner County	246	153	-	-	-	-	-	-	93	-
Porum town, Muskogee County	341	245	18	2	2	-	4	-	70	-
Poteau city, Le Flore County	3 312	2 501	34	171	67	131	2	2	390	14
Prague city, Lincoln County	1 009	863	11	82	22	4	-	4	23	-
Prue town, Osage County	204	121	-	-	-	-	-	-	83	-
Pryor Creek city, Mayes County	3 872	2 985	64	437	102	72	44	31	132	5
Pump Back CDP, Mayes County	122	72	-	-	-	-	-	-	50	-
Purcell city	2 340	1 918	44	93	64	8	16	35	162	-
Cleveland County (part)	-	-	-	-	-	-	-	-	-	-
McClain County (part)	2 340	1 918	44	93	64	8	16	35	162	-
Putnam town, Dewey County	36	30	-	-	-	-	-	-	6	-
Quapaw town, Ottawa County	426	299	18	15	-	-	-	-	92	2
Quay town	17	7	-	-	-	-	-	-	10	-
Pawnee County (part)	8	3	-	-	-	-	-	-	5	-
Payne County (part)	9	4	-	-	-	-	-	-	5	-
Quinton town, Pittsburg County	500	371	4	29	-	5	-	-	91	-
Ralston town, Pawnee County	174	150	3	-	-	-	-	-	21	-
Ramona town, Washington County	259	196	-	-	2	-	-	-	59	2
Randlett town, Cotton County	201	127	2	-	-	-	-	-	72	-
Ratliff City town, Carter County	67	55	-	-	-	-	-	-	12	-
Rattan town, Pushmataha County	129	95	3	12	-	-	-	-	19	-
Ravia town, Johnston County	211	163	2	7	-	-	-	-	39	-
Redbird town, Wagoner County	79	53	6	-	-	-	-	-	20	-
Redbird Smith CDP, Sequoyah County	159	77	-	-	-	-	-	-	79	3
Red Oak town, Latimer County	282	224	9	2	-	-	-	-	39	8
Red Rock town, Noble County	102	89	-	2	-	-	-	-	11	-
Remy CDP, Sequoyah County	147	131	-	-	-	-	-	-	16	-
Renfrow town, Grant County	7	5	-	-	-	-	-	2	-	-
Rentiesville town, McIntosh County	47	36	-	-	-	-	-	-	11	-
Reydon town, Roger Mills County	101	85	-	4	-	-	-	-	12	-
Ringling town, Jefferson County	561	447	15	40	4	12	6	-	37	-
Ringwood city, Major County	173	126	-	-	2	-	-	-	45	-
Ripley town, Payne County	173	124	2	8	2	-	-	-	37	-
River Bottom CDP, Muskogee County	108	61	-	-	-	-	-	-	47	-
Rock Island town, Le Flore County	289	179	-	2	-	-	-	-	108	-
Rocky town, Washita County	89	84	-	-	-	-	-	-	5	-
Rocky Ford CDP, Delaware County	22	20	-	-	-	-	-	-	2	-
Rocky Mountain CDP, Adair County	165	145	-	-	-	-	-	-	20	-
Roff town, Pontotoc County	316	253	2	2	-	-	-	-	59	-
Roland town, Sequoyah County	1 129	799	-	114	34	27	4	15	132	4
Roosevelt town, Kiowa County	179	151	1	11	-	-	-	-	16	-
Rosedale town, McClain County	36	32	-	-	-	-	-	-	4	-
Rosston town, Harper County	29	23	-	-	-	-	-	-	6	-
Rush Springs town, Grady County	619	489	4	24	25	13	2	-	60	2
Ryan town, Jefferson County	441	340	8	56	-	-	5	-	32	-
St. Louis town, Pottawatomie County	87	78	-	-	-	-	-	-	9	-
Salem CDP, Adair County	35	18	-	-	-	-	-	-	17	-
Salina town, Mayes County	672	367	7	22	37	10	5	-	209	15
Sallisaw city, Sequoyah County	3 530	2 351	51	455	128	99	87	81	278	-
Sams Corner CDP, Mayes County	57	49	-	-	-	-	-	-	8	-
Sand Hills CDP, Muskogee County	164	106	-	-	-	-	-	-	58	-

Table 18. **Units in Structure: 2000**—Con.

[Data based on a sample (except Tables 65-68). For information on confidentiality protection, coverage, sampling error, and nonsampling error, see Appendix G.
For location of definitions, see "How to Use This Census Report"]

State County Place	Total housing units	Units in structure								
		1 unit, detached	1 unit, attached	2 to 4 units	5 to 9 units	10 to 19 units	20 to 49 units	50 or more units	Mobile home	Boat, RV, van, etc.
PLACE—Con.										
Sand Springs city	6 967	5 732	178	380	102	140	14	66	355	-
Osage County (part)	126	122	-	-	-	-	-	-	4	-
Tulsa County (part)	6 841	5 610	178	380	102	140	14	66	351	-
Sapulpa city, Creek County	8 010	6 746	62	271	144	92	148	43	467	37
Sasakwa town, Seminole County	78	59	5	-	-	-	-	-	14	-
Savanna town, Pittsburg County	356	215	2	-	-	-	-	-	134	5
Sawyer town, Choctaw County	132	104	-	-	-	-	-	-	28	-
Sayre city, Beckham County	1 401	1 157	26	126	9	4	8	-	71	-
Schulter town, Okmulgee County	248	178	-	-	-	-	-	-	70	-
Scraper CDP, Cherokee County	241	144	37	2	-	-	-	-	58	-
Seiling city, Dewey County	435	358	-	21	8	6	6	-	36	-
Seminole city, Seminole County	3 147	2 647	18	143	36	31	22	107	143	-
Sentinel town, Washita County	406	385	2	3	-	-	-	-	15	1
Sequoyah CDP, Rogers County	272	244	-	-	-	-	-	-	28	-
Shady Grove CDP, Cherokee County	209	148	-	-	-	-	-	-	61	-
Shady Grove CDP, McIntosh County	78	36	-	-	-	-	-	-	42	-
Shady Grove town, Pawnee County	18	8	-	-	-	-	-	-	10	-
Shady Point town, Le Flore County	359	276	1	2	6	-	-	-	70	4
Shamrock town, Creek County	69	41	-	-	-	-	-	-	27	1
Sharon town, Woodward County	56	50	-	-	-	-	-	-	6	-
Shattuck town, Ellis County	679	614	5	6	4	9	7	-	32	2
Shawnee city, Pottawatomie County	12 692	10 015	331	833	473	230	48	341	404	17
Shidler city, Osage County	286	212	10	7	-	2	-	-	55	-
Short CDP, Sequoyah County	132	96	-	-	-	-	-	-	30	6
Silo town, Bryan County	109	107	2	-	-	-	-	-	-	-
Simms CDP, Muskogee County	106	68	-	-	-	-	-	-	38	-
Skedee town, Pawnee County	48	32	-	3	-	-	-	-	13	-
Skiatook town	2 188	1 708	49	82	45	12	38	-	248	6
Osage County (part)	1 512	1 145	49	51	38	12	38	-	173	6
Tulsa County (part)	676	563	-	31	7	-	-	-	75	-
Slaughterville town, Cleveland County	1 401	747	24	-	-	-	-	-	626	4
Slick town, Creek County	68	48	-	-	-	-	-	-	20	-
Smith Village town, Oklahoma County	19	19	-	-	-	-	-	-	-	-
Smithville town, McCurtain County	71	50	6	2	-	-	-	-	13	-
Snake Creek CDP, Mayes County	105	45	-	-	-	-	-	-	60	-
Snyder city, Kiowa County	761	603	7	84	2	-	2	-	63	-
Soper town, Choctaw County	159	125	-	2	-	-	-	-	30	2
Sour John CDP, Muskogee County	31	18	-	-	-	-	-	-	13	-
South Coffeyville town, Nowata County	370	269	2	5	-	-	-	-	92	2
Sparks town, Lincoln County	79	58	3	-	-	-	-	-	18	-
Spaulding town, Hughes County	30	19	-	-	-	-	-	-	11	-
Spavinaw town, Mayes County	271	195	2	-	-	-	-	-	69	5
Spencer city, Oklahoma County	1 608	1 434	37	41	17	-	-	-	73	6
Sperry town, Tulsa County	393	336	1	14	-	-	2	-	40	-
Spiro town, Le Flore County	991	677	23	87	12	9	-	5	174	4
Sportsmen Acres town, Mayes County	67	67	-	-	-	-	-	-	-	-
Sportsmen Acres Community CDP, Mayes County	-	-	-	-	-	-	-	-	-	-
Springer town, Carter County	276	218	-	2	2	2	-	3	49	-
Sterling town, Comanche County	344	241	2	30	24	6	1	-	40	-
Stidham town, McIntosh County	16	14	-	-	-	-	-	-	2	-
Stigler city, Haskell County	1 197	826	9	74	46	37	36	-	169	-
Stillwater city, Payne County	16 805	8 727	874	1 803	1 368	1 123	876	829	1 195	10
Stilwell city, Adair County	1 426	968	60	227	53	5	5	-	108	-
Stonewall town, Pontotoc County	237	178	4	2	-	-	-	-	53	-
Stony Point CDP, Sequoyah County	84	63	-	-	-	-	-	-	21	-
Strang town, Mayes County	46	33	-	-	-	-	-	-	13	-
Stratford town, Garvin County	718	566	9	79	18	2	2	2	38	2
Stringtown town, Atoka County	206	146	-	-	-	23	-	-	37	-
Strong City town, Roger Mills County	18	16	-	-	-	-	-	-	2	-
Stroud city	1 334	1 099	47	80	23	-	9	-	73	3
Creek County (part)	-	-	-	-	-	-	-	-	-	-
Lincoln County (part)	1 334	1 099	47	80	23	-	9	-	73	3
Stuart town, Hughes County	109	95	3	-	-	-	-	-	11	-
Sugden town, Jefferson County	25	17	-	-	-	-	-	-	8	-
Sulphur city, Murray County	2 115	1 757	23	119	18	22	-	-	169	7
Summit town, Muskogee County	65	29	-	-	-	-	-	-	36	-
Swink town, Choctaw County	49	33	-	-	-	-	-	-	16	-
Sycamore CDP, Delaware County	70	45	-	-	-	-	-	-	25	-
Sycamore CDP, Sequoyah County	64	41	-	-	-	-	-	-	23	-
Taft town, Muskogee County	174	117	13	16	-	-	-	-	28	-
Tagg Flats CDP, Delaware County	8	3	-	-	-	-	-	-	5	-
Tahlequah city, Cherokee County	6 329	3 615	135	820	393	172	278	310	575	31
Talala town, Rogers County	117	75	-	2	-	-	-	-	39	1
Talihina town, Le Flore County	537	421	21	46	7	5	3	-	34	-
Taloga town, Dewey County	184	139	2	2	-	-	-	-	41	-
Tamaha town, Haskell County	124	75	2	-	-	-	-	-	47	-
Tatums town, Carter County	92	76	4	3	-	-	-	-	9	-
Tecumseh city, Pottawatomie County	2 523	2 126	65	130	12	25	-	-	159	6
Temple town, Cotton County	606	502	6	29	9	4	4	-	52	-
Tenkiller CDP, Cherokee County	221	127	-	2	6	-	1	-	85	-
Terlton town, Pawnee County	36	30	-	-	-	-	-	-	6	-
Terral town, Jefferson County	225	183	2	12	-	-	-	-	28	-
Texanna CDP, McIntosh County	1 829	1 074	14	-	23	-	-	-	685	33
Texhoma town, Texas County	410	282	8	29	-	2	-	2	84	3
Texola town, Beckham County	28	24	-	-	2	-	-	-	-	2
Thackerville town, Love County	178	127	1	-	-	-	-	-	47	3

Table 18. **Units in Structure: 2000**—Con.

[Data based on a sample (except Tables 65-68). For information on confidentiality protection, coverage, sampling error, and nonsampling error, see Appendix G.
For location of definitions, see "How to Use This Census Report"]

State County Place	Total housing units	Units in structure								
		1 unit, detached	1 unit, attached	2 to 4 units	5 to 9 units	10 to 19 units	20 to 49 units	50 or more units	Mobile home	Boat, RV, van, etc.
PLACE—Con.										
The Village city, Oklahoma County	5 017	4 327	26	64	316	145	14	83	42	-
Thomas city, Custer County	594	504	5	12	11	2	-	-	60	-
Taiwah CDP, Rogers County	60	51	-	-	-	-	-	-	9	-
Tipton town, Tillman County	484	428	3	35	-	5	-	-	13	-
Tishomingo city, Johnston County	1 413	1 106	18	125	57	-	24	10	73	-
Tonkawa city, Kay County	1 415	1 174	25	31	31	3	58	-	93	-
Tribbey town, Pottawatomie County	93	46	-	-	-	-	-	-	47	-
Tryon town, Lincoln County	227	172	-	4	-	-	-	-	51	-
Tullahassee town, Wagoner County	51	35	-	-	-	-	-	-	16	-
Tulsa city	179 491	111 569	6 031	12 526	11 976	14 522	7 019	13 007	2 626	215
Osage County (part)	2 364	1 931	28	155	67	41	20	71	51	-
Rogers County (part)	-	-	-	-	-	-	-	-	-	-
Tulsa County (part)	177 127	109 638	6 003	12 371	11 909	14 481	6 999	12 936	2 575	215
Tupelo city, Coal County	175	158	2	2	-	-	-	-	13	-
Turley CDP, Tulsa County	1 418	1 017	44	9	-	-	9	-	339	-
Tushka town, Atoka County	160	97	-	4	-	-	-	-	59	-
Tuttle city, Grady County	1 569	1 335	8	39	8	22	-	-	151	6
Twin Oaks CDP, Delaware County	63	46	-	-	-	-	-	-	17	-
Tyrone town, Texas County	366	187	2	6	-	-	-	-	168	3
Union City town, Canadian County	524	357	2	8	-	-	2	-	155	-
Valley Brook town, Oklahoma County	329	324	1	-	2	-	-	-	2	-
Valley Park town, Rogers County	8	8	-	-	-	-	-	-	-	-
Valliant town, McCurtain County	354	265	7	34	5	2	-	-	41	-
Velma town, Stephens County	290	218	2	32	2	5	2	-	29	-
Vera town, Washington County	71	45	-	-	-	-	-	-	26	-
Verden town, Grady County	269	227	-	6	-	-	-	-	36	-
Vian town, Sequoyah County	552	354	3	58	26	11	25	8	67	-
Vici town, Dewey County	344	297	2	14	-	-	-	-	29	2
Vinita city, Craig County	2 702	2 191	37	136	24	28	56	27	203	-
Wagoner city, Wagoner County	3 207	2 493	79	193	115	7	12	55	246	7
Wainwright town, Muskogee County	81	40	2	-	-	-	-	-	39	-
Wakita town, Grant County	211	189	-	-	-	12	-	-	10	-
Walters city, Cotton County	1 243	1 069	18	55	23	-	2	-	76	-
Wanette town, Pottawatomie County	162	92	6	18	-	-	-	-	43	3
Wann town, Nowata County	58	38	-	-	-	-	-	-	20	-
Wapanucka town, Johnston County	213	155	6	2	-	-	-	-	48	2
Warner town, Muskogee County	626	426	6	44	6	21	31	2	88	2
Warr Acres city, Oklahoma County	4 180	3 088	63	261	262	127	82	271	26	-
Warwick town, Lincoln County	97	52	-	-	-	-	-	-	45	-
Washington town, McClain County	208	179	-	6	-	-	-	-	23	-
Watonga city, Blaine County	1 492	1 261	43	77	32	-	8	-	71	-
Watts town, Adair County	125	84	-	-	-	-	-	-	39	2
Watts Community CDP, Adair County	209	130	6	-	-	9	-	-	62	2
Waukomis town, Garfield County	581	518	7	19	16	-	-	-	18	3
Waurika city, Jefferson County	924	774	55	47	3	-	-	-	45	-
Wayne town, McClain County	290	254	-	5	-	-	-	-	29	2
Waynoka city, Woods County	576	513	6	21	-	10	-	-	26	-
Weatherford city, Custer County	4 431	2 468	107	545	192	400	175	25	510	9
Webb City town, Osage County	42	31	3	-	-	-	-	-	8	-
Webbers Falls town, Muskogee County	361	195	2	30	2	4	5	4	105	14
Welch town, Craig County	292	228	1	8	21	2	2	-	30	-
Weleetka town, Okfuskee County	450	369	2	22	3	6	-	-	48	-
Welling CDP, Cherokee County	311	206	5	-	2	-	-	-	97	1
Wellston town, Lincoln County	382	308	8	7	2	14	-	-	43	-
West Peavine CDP, Adair County	108	85	-	-	-	-	-	-	23	-
Westport town, Pawnee County	107	102	-	-	-	-	-	-	5	-
West Siloam Springs town, Delaware County	350	148	3	4	-	-	-	-	195	-
Westville town, Adair County	715	506	17	75	6	-	24	2	85	-
Wetumka city, Hughes County	710	549	10	85	7	1	2	-	54	2
Wewoka city, Seminole County	1 782	1 519	50	147	5	35	3	-	22	1
Whitefield town, Haskell County	111	79	-	-	-	-	-	-	32	-
Wickliffe CDP, Mayes County	40	23	-	-	-	-	-	-	17	-
Wilburton city, Latimer County	1 203	883	13	93	12	4	6	35	146	11
Willow town, Greer County	68	68	-	-	-	-	-	-	-	-
Wilson city, Carter County	784	593	2	23	-	-	-	-	166	-
Winchester town, Okmulgee County	174	107	-	-	-	-	-	-	67	-
Wister town, Le Flore County	463	336	14	31	2	-	-	2	78	-
Woodall CDP, Cherokee County	306	190	-	-	-	-	-	-	116	-
Woodlawn Park town, Oklahoma County	74	67	-	7	-	-	-	-	-	-
Woodville town, Marshall County	40	11	-	-	-	-	-	-	29	-
Woodward city, Woodward County	5 558	4 078	87	251	196	106	144	143	547	6
Wright City town, McCurtain County	326	256	4	8	-	-	-	-	58	-
Wyandotte town, Ottawa County	147	96	8	23	-	-	-	-	20	-
Wynnewood city, Garvin County	1 114	939	28	76	4	7	3	-	57	-
Wynona town, Osage County	250	151	2	2	-	-	-	-	95	-
Yale city, Payne County	612	462	19	17	19	13	-	-	82	-
Yeager town, Hughes County	30	25	-	-	-	-	-	-	5	-
Yukon city, Canadian County	8 138	6 751	143	284	299	77	68	285	231	-
Zeb CDP, Cherokee County	187	137	3	-	-	-	-	-	47	-
Zena CDP, Delaware County	100	46	-	-	-	-	-	-	54	-
Zion CDP, Adair County	20	18	-	-	-	-	-	-	2	-

Table 19. **Physical Housing Characteristics: 2000**

[Data based on a sample (except Tables 65-68). For information on confidentiality protection, coverage, sampling error, and nonsampling error, see Appendix G.
For location of definitions, see "How to Use This Census Report"]

State County County Subdivision Place	Total housing units	Year structure built			Rooms			No bedrooms or 1 bedroom	Lacking complete plumbing facilities	Lacking complete kitchen facilities
		1995 to March 2000	1939 or earlier	Median	1 or 2	6 or more	Median			
The State	**1 514 400**	**127 017**	**155 723**	**1 972**	**72 618**	**638 129**	**5.2**	**199 752**	**22 195**	**28 691**
Adair County	8 348	885	799	1 975	241	2 762	5.0	748	264	301
Stilwell East CCD	3 432	268	306	1 974	94	1 100	5.0	347	60	70
Bell CDP	211	32	-	1 980	6	69	5.0	18	8	8
Cherry Tree CDP (part)	311	22	7	1 975	2	95	5.1	14	11	11
Fairfield CDP	134	10	7	1 977	7	47	5.1	10	6	6
Maryetta CDP (part)	15	-	-	1 984	-	5	5.1	-	-	-
Peavine CDP	132	14	8	1 974	2	32	5.0	4	-	3
Salem CDP	35	7	2	1 970	-	2	4.8	-	3	3
Stilwell city (part)	1 426	69	173	1 973	48	406	4.7	205	6	7
Zion CDP	20	-	2	1 954	-	15	6.6	-	-	-
Stilwell West CCD	1 752	214	146	1 975	50	602	5.1	125	66	79
Cherry Tree CDP (part)	121	22	19	1 974	3	24	4.9	15	4	4
Christie CDP (part)	9	-	-	1 975	-	9	9.0+	-	-	-
Greasy CDP	151	2	8	1 972	2	55	5.1	13	2	-
Lyons Switch CDP	95	3	15	1 974	-	32	5.0	7	-	5
Maryetta CDP (part)	35	2	8	1 971	-	17	5.5	2	4	4
Rocky Mountain CDP	165	13	11	1 976	3	77	5.4	13	5	5
Stilwell city (part)	-	-	-	-	-	-	-	-	-	-
West Peavine CDP	108	9	16	1 964	3	44	5.3	5	2	-
Watts CCD	1 063	177	93	1 977	62	360	5.0	102	50	59
Chewey CDP (part)	31	-	2	1 974	2	14	5.1	4	-	-
Watts town	125	12	29	1 963	8	41	5.0	13	3	6
Watts Community CDP (part)	99	15	2	1 981	13	37	5.1	17	11	11
Westville CCD	2 101	226	254	1 973	35	700	5.0	174	88	93
Chewey CDP (part)	23	-	1	1 982	-	7	5.1	-	-	-
Christie CDP (part)	55	6	5	1 978	-	28	5.5	9	-	-
Watts Community CDP (part)	110	25	14	1 976	-	48	5.2	-	-	-
Westville town	715	42	138	1 965	15	195	4.7	96	9	24
Alfalfa County	2 832	44	1 099	1 946	32	1 258	5.3	210	95	134
Carmen CCD	505	3	260	1940-	8	245	5.5	38	29	36
Aline town	135	3	72	1940-	2	61	5.3	12	14	14
Carmen town	238	-	108	1 943	6	116	5.5	18	1	10
Cherokee CCD	724	4	244	1 948	7	339	5.4	41	12	19
Cherokee city (part)	608	-	193	1 948	7	280	5.4	39	8	16
Lambert town	6	-	4	1940-	-	-	4.3	-	-	-
Helena CCD	568	18	196	1 949	2	283	5.5	33	22	25
Goltry town	155	8	63	1 945	-	70	5.3	10	3	4
Helena town	217	5	60	1 950	2	96	5.3	20	5	7
North Alfalfa CCD	1 035	19	399	1 947	15	391	5.1	98	32	54
Amorita town	31	2	27	1940-	-	6	4.7	2	2	7
Burlington town	73	-	18	1 956	-	37	5.5	-	-	-
Byron town	24	1	14	1940-	-	11	5.2	-	2	2
Cherokee city (part)	233	-	118	1940-	2	73	5.0	21	15	15
Jet town	155	8	58	1 945	2	57	5.1	15	5	8
Atoka County	5 673	483	448	1 975	187	1 946	5.0	531	187	180
Central Atoka CCD	3 511	238	265	1 974	127	1 139	4.9	374	120	116
Atoka city (part)	1 457	24	165	1 970	62	424	4.8	231	38	48
North Atoka CCD	685	69	95	1 974	25	250	5.1	59	27	30
Stringtown town	206	15	42	1 970	9	57	4.9	27	6	7
West Atoka CCD	1 477	176	88	1 978	35	557	5.2	98	40	34
Atoka city (part)	12	-	-	1 976	-	8	6.8	-	-	-
Caney town	104	6	6	1 975	1	39	5.2	1	1	1
Tushka town	160	28	16	1 981	7	30	4.5	21	3	5
Beaver County	2 719	134	630	1 962	41	1 372	5.5	146	70	103
North Beaver CCD	1 200	71	228	1 970	33	561	5.4	83	23	41
Beaver city (part)	-	-	-	-	-	-	-	-	-	-
Forgan town	229	17	29	1 965	-	92	4.9	21	7	4
Gate town	60	-	26	1 944	-	31	5.5	1	-	6
Knowles town	8	-	-	1 985	-	3	5.0	-	-	-
South Beaver CCD	1 519	63	402	1 957	8	811	5.7	63	47	62
Beaver city (part)	723	8	137	1 959	4	369	5.5	38	6	6
Beckham County	8 796	455	1 202	1 969	258	3 491	5.2	838	138	217
Carter CCD	276	14	70	1 951	2	125	5.4	8	1	5
Carter town	137	3	33	1 950	2	46	5.0	4	1	2
Elk City CCD	5 745	331	499	1 973	157	2 312	5.2	457	56	78
Elk City city (part)	4 984	241	420	1 972	151	1 917	5.1	434	35	70
Erick CCD	917	16	307	1 953	28	352	5.1	92	37	64
Erick city	561	2	213	1 948	22	198	5.0	62	25	47
Texola town	28	-	11	1 946	2	10	5.1	3	4	4
Sayre CCD	1 858	94	326	1 961	71	702	5.1	281	44	70
Elk City city (part)	6	-	-	1 975	-	-	5.0	-	-	-
Sayre city	1 401	35	267	1 959	69	484	4.9	277	42	63
Blaine County	5 208	113	1 047	1 965	79	2 285	5.3	412	87	110
Canton CCD	1 148	21	159	1 969	16	368	4.9	108	7	15
Canton town	327	4	84	1 956	-	141	5.3	11	1	3
Longdale town	158	2	19	1 970	5	31	4.5	17	1	1
Geary CCD	916	22	281	1 963	12	407	5.3	73	18	18
Geary city (part)	517	8	199	1 954	6	185	5.1	59	9	11
Hydro town (part)	110	6	-	1 975	-	64	5.7	3	-	-
Okeene CCD	784	9	190	1 958	9	423	5.7	44	15	19
Okeene town	605	6	122	1 960	9	308	5.5	40	5	5
Watonga CCD	2 360	61	417	1 965	42	1 087	5.4	187	47	58
Greenfield town	53	2	14	1 967	2	20	5.2	4	2	2
Hitchcock town	61	7	20	1 951	-	28	5.4	-	-	-
Watonga city	1 492	2	254	1 963	30	628	5.2	160	27	38
Bryan County	16 715	1 706	1 240	1 975	739	6 072	5.0	1 941	357	450
Colbert CCD	2 377	346	71	1 979	101	770	4.9	216	73	88
Colbert town	487	60	20	1 973	19	157	4.9	35	15	19
Durant CCD	10 898	977	756	1 974	547	3 948	5.0	1 521	154	203
Armstrong town	59	4	10	1 968	7	22	4.9	9	2	-
Calera town	740	77	32	1 975	16	253	4.9	64	11	19

Table 19. **Physical Housing Characteristics: 2000**—Con.

[Data based on a sample (except Tables 65-68). For information on confidentiality protection, coverage, sampling error, and nonsampling error, see Appendix G.
For location of definitions, see "How to Use This Census Report"]

State County County Subdivision Place	Total housing units	Year structure built			Rooms			No bedrooms or 1 bedroom	Lacking complete plumbing facilities	Lacking complete kitchen facilities
		1995 to March 2000	1939 or earlier	Median	1 or 2	6 or more	Median			
Bryan County—Con.										
Durant CCD—Con.										
Durant city (part)	6 080	292	546	1 971	374	2 079	4.9	1 085	38	88
Kenefic town	81	10	10	1 976	-	18	4.7	-	5	5
Mead town	70	3	15	1 963	2	21	4.7	4	6	6
Silo town	109	15	2	1 978	-	64	5.7	-	-	-
East Bryan CCD	664	59	82	1 975	15	251	5.2	38	27	39
Bennington town	118	11	24	1 968	-	22	4.8	7	-	2
North Central Bryan CCD	1 515	127	193	1 970	47	590	5.2	111	58	67
Bokchito town	295	22	43	1 968	5	84	4.8	24	3	10
Caddo town	444	36	72	1 969	14	172	5.2	35	14	15
Durant city (part)	-	-	-	-	-	-	-	-	-	-
South Bryan CCD	760	130	104	1 975	22	319	5.2	44	17	24
Achille town	216	32	28	1 973	-	78	5.1	8	7	8
Hendrix town	39	6	2	1 975	2	23	5.7	6	3	3
Kemp town	73	13	6	1 977	-	25	4.6	4	2	2
Southeast Bryan CCD	501	67	34	1 975	7	194	5.2	11	28	29
Caddo County	13 096	845	2 084	1 967	363	5 208	5.2	1 241	411	490
Anadarko CCD	4 626	383	626	1 968	143	1 815	5.2	494	137	168
Anadarko city	2 718	145	454	1 964	108	928	5.0	412	52	75
Gracemont town	159	-	29	1 966	10	57	5.1	20	-	2
Apache CCD	1 239	96	219	1 968	21	531	5.3	108	30	37
Apache town	707	21	135	1 960	20	261	5.1	69	10	11
Binger-Hinton CCD	2 095	142	332	1 970	58	928	5.3	154	56	74
Binger town	327	22	60	1 960	8	111	5.0	34	8	11
Bridgeport city	45	-	13	1 958	-	11	5.0	2	4	4
Hinton town	652	38	102	1 970	13	299	5.4	43	7	10
Lookeba town	76	2	17	1 966	-	38	5.5	-	2	2
Carnegie CCD	2 029	74	337	1 965	78	664	5.0	213	64	80
Carnegie town	775	11	194	1 955	38	270	5.1	89	9	17
Cyril-Cement CCD	1 385	67	251	1 964	26	543	5.1	119	55	63
Cement town	284	14	107	1 951	5	99	4.9	40	15	21
Cyril town	517	26	82	1 959	7	182	5.0	49	25	25
Fort Cobb CCD	863	38	114	1 968	22	371	5.3	74	24	20
Fort Cobb town	316	7	70	1 958	8	134	5.2	34	3	3
Hydro CCD	859	45	205	1 961	15	356	5.2	79	45	48
Eakly town	140	-	22	1 966	2	40	4.9	15	5	5
Hydro town (part)	363	19	114	1 953	8	120	4.9	46	18	22
Canadian County	33 969	4 715	2 510	1 979	876	17 037	5.5	2 676	306	350
East Canadian CCD	23 223	3 781	473	1 981	356	12 326	5.6	1 377	114	122
Mustang city	4 929	860	71	1 982	71	2 389	5.5	260	6	-
Oklahoma City city (part)	9 762	2 395	119	1 986	90	5 812	5.8	450	62	54
Piedmont city (part)	256	59	7	1 979	-	179	6.1	-	6	-
Yukon city	8 138	456	270	1 975	191	3 894	5.4	663	31	59
El Reno CCD	9 285	826	1 853	1 967	336	4 265	5.4	933	86	120
Calumet town (part)	74	4	17	1 972	-	22	4.8	-	-	-
El Reno city	6 524	279	1 544	1 958	309	2 639	5.2	836	65	105
Okarche town (part)	114	-	35	1 952	2	45	5.2	4	-	-
Oklahoma City city (part)	15	-	-	1 991	-	6	5.3	-	-	-
Piedmont city (part)	991	240	34	1 984	8	719	6.2	41	-	-
Union City town	524	82	62	1 979	7	238	5.4	9	8	6
Walnut CCD	823	38	42	1 965	172	150	3.9	337	100	96
West Canadian CCD	638	70	142	1 974	12	296	5.4	29	6	12
Calumet town (part)	129	4	36	1 962	2	46	5.2	2	-	-
Geary city (part)	53	-	8	1 976	4	10	4.5	10	-	4
Carter County	20 577	1 903	2 716	1 970	952	8 528	5.2	2 247	389	494
Ardmore CCD	15 565	1 457	2 150	1 971	763	6 729	5.3	1 802	193	275
Ardmore city (part)	10 870	719	1 946	1 961	537	4 758	5.3	1 412	105	152
Dickson town	463	61	31	1 975	14	220	5.4	26	9	12
Lone Grove city (part)	1 887	356	41	1 980	76	769	5.2	150	34	52
Springer town (part)	26	2	7	1 977	2	17	5.8	2	-	-
Ardmore North CCD	1 285	168	155	1 972	31	536	5.2	93	72	78
Ardmore city (part)	11	-	-	1 973	-	5	5.3	-	-	-
Gene Autry town	54	3	5	1 957	6	19	4.7	12	3	1
Springer town (part)	250	41	39	1 974	2	114	5.4	12	4	2
Tatums town	92	13	22	1 963	1	32	5.2	1	6	6
Healdton Central CCD	1 475	76	147	1 960	76	481	5.0	172	35	34
Healdton city	1 382	60	132	1 960	70	450	5.0	166	33	32
Healdton North CCD	769	48	49	1 967	18	269	5.1	52	14	16
Ratliff City town	67	6	-	1 960	-	13	4.7	4	-	-
Wilson CCD	1 483	154	215	1 973	64	513	5.0	128	75	91
Lone Grove city (part)	10	5	-	1 993	-	-	3.5	5	-	-
Wilson city	784	56	149	1 965	22	218	4.9	68	33	49
Cherokee County	19 499	2 360	966	1 978	1 509	6 333	4.9	3 037	403	434
East Cherokee CCD	3 321	453	114	1 980	127	979	4.8	395	82	64
Briggs CDP	132	7	7	1 975	7	41	4.7	7	7	-
Dry Creek CDP	153	14	-	1 982	-	44	5.0	4	2	2
Eldon CDP	388	51	28	1 981	12	108	5.0	42	12	7
Park Hill CDP (part)	181	28	6	1 981	12	49	4.9	20	-	5
Scraper CDP (part)	91	9	5	1 973	-	43	5.2	12	11	11
Tenkiller CDP	221	34	5	1 982	9	83	5.0	16	7	7
Welling CDP	311	54	16	1 979	3	64	4.7	17	13	7
Hulbert CCD	2 454	337	97	1 979	83	921	5.1	217	63	52
Fort Gibson town (part)	5	-	-	1 991	-	-	5.0	-	-	-
Hulbert town	252	12	17	1 978	12	69	4.8	38	-	-
Lost City CDP (part)	292	41	23	1 976	4	111	5.1	20	9	13
Shady Grove CDP (part)	139	21	6	1 978	-	57	5.3	7	1	1
Woodall CDP (part)	13	-	-	1 981	-	-	4.0	-	-	-
North Cherokee CCD	1 952	299	123	1 978	94	659	5.0	185	69	74
Lost City CDP (part)	30	2	5	1 976	4	13	5.3	4	3	3
Oaks town (part)	24	-	-	1 987	12	-	2.5	22	-	-
Scraper CDP (part)	56	2	12	1 971	2	28	5.5	2	4	4
Shady Grove CDP (part)	48	14	5	1 977	-	11	5.0	2	-	-
South Cherokee CCD	2 875	396	85	1 981	255	926	4.9	370	79	88
Keys CDP	170	10	12	1 978	12	51	4.9	12	-	-

Table 19. **Physical Housing Characteristics: 2000**—Con.

[Data based on a sample (except Tables 65-68). For information on confidentiality protection, coverage, sampling error, and nonsampling error, see Appendix G.
For location of definitions, see "How to Use This Census Report"]

State County County Subdivision Place	Total housing units	Year structure built			Rooms			No bedrooms or 1 bedroom	Lacking complete plumbing facilities	Lacking complete kitchen facilities
		1995 to March 2000	1939 or earlier	Median	1 or 2	6 or more	Median			
Cherokee County—Con.										
South Cherokee CCD—Con.										
Park Hill CDP (part)	654	117	9	1 980	6	222	5.1	25	6	6
Pettit CDP	472	80	13	1 977	35	161	5.0	48	11	11
Tahlequah city (part)	5	-	-	1 975	-	-	5.0	-	-	-
Zeb CDP	187	29	15	1 980	10	88	5.4	25	-	-
Tahlequah CCD	8 897	875	547	1 975	950	2 848	4.8	1 870	110	156
Park Hill CDP (part)	517	44	7	1 974	7	205	5.3	35	-	-
Scraper CDP (part)	94	6	-	1 986	3	36	5.2	7	-	3
Shady Grove CDP (part)	22	-	-	1 979	-	10	5.4	-	-	2
Tahlequah city (part)	6 324	537	463	1 974	841	1 877	4.6	1 601	50	109
Woodall CDP (part)	293	52	20	1 978	3	97	5.1	13	3	-
Choctaw County	7 539	672	776	1 973	292	2 621	5.0	764	219	312
Fort Towson CCD	1 413	172	127	1 975	53	428	4.9	129	38	37
Fort Towson town	323	33	48	1 973	8	86	4.8	35	-	4
Sawyer town (part)	121	15	6	1 978	11	39	4.8	20	6	3
Swink town	49	9	8	1 972	-	13	4.4	2	5	5
Hugo CCD	4 572	326	482	1 972	197	1 665	5.1	509	102	180
Hugo city	2 845	78	331	1 968	146	911	4.9	402	64	124
Sawyer town (part)	11	-	-	1 978	-	7	5.8	-	-	-
West Choctaw CCD	1 554	174	167	1 974	42	528	5.0	126	79	95
Boswell town	365	24	54	1 970	12	98	4.8	40	19	31
Soper town	159	23	25	1 970	9	50	4.9	21	16	12
Cimarron County	1 583	86	403	1 957	40	707	5.3	161	94	111
Boise City CCD	395	17	115	1 953	7	191	5.4	49	21	33
Keyes town	209	5	67	1 952	5	76	5.1	34	9	19
Keyes CCD	1 188	69	288	1 958	33	516	5.3	112	73	78
Boise City city	755	35	165	1 957	23	280	5.1	83	40	35
Cleveland County	84 844	11 532	2 677	1 979	4 446	37 534	5.3	10 655	593	772
East Cleveland CCD	7 230	1 213	196	1 982	188	3 463	5.4	389	147	147
Etowah town	52	14	-	1 984	6	8	4.5	8	6	6
Noble city (part)	147	-	-	1 978	-	116	6.0	-	-	-
Norman city (part)	3 206	517	49	1 981	55	1 808	5.7	91	40	62
Oklahoma City city (part)	-	-	-	-	-	-	-	-	-	-
Slaughterville town	1 401	231	69	1 982	49	599	5.3	95	13	13
Lexington CCD	1 030	139	170	1 972	14	377	5.1	76	21	20
Lexington city	834	122	157	1 969	14	272	5.0	64	21	20
Purcell city (part)	-	-	-	-	-	-	-	-	-	-
Noble CCD	2 290	165	113	1 976	82	674	4.9	203	8	19
Noble city (part)	2 000	149	105	1 976	82	605	5.0	187	8	19
Norman CCD	38 722	4 636	1 875	1 976	3 032	14 588	5.0	6 911	140	206
Hall Park town	388	2	-	1 980	-	308	6.1	-	2	-
Norman city (part)	38 273	4 609	1 875	1 976	3 032	14 239	5.0	6 902	138	202
Oklahoma City city (part)	-	-	-	-	-	-	-	-	-	-
North Cleveland CCD	35 572	5 379	323	1 982	1 130	18 432	5.6	3 076	277	380
Moore city	15 908	1 358	223	1 976	307	7 581	5.4	1 055	75	109
Norman city (part)	62	29	-	1 988	-	8	4.0	-	-	-
Oklahoma City city (part)	18 767	3 840	100	1 985	786	10 538	5.7	1 976	72	147
Coal County	2 744	197	519	1 971	76	1 055	5.1	298	77	71
East Coal CCD	1 879	106	406	1 969	61	693	5.1	229	51	48
Coalgate city	951	23	257	1 965	41	295	4.9	169	4	5
Lehigh city	141	13	33	1 968	2	49	5.1	13	5	6
Phillips town	61	-	10	1 973	-	29	5.4	2	-	-
West Coal CCD	865	91	113	1 973	15	362	5.3	69	26	23
Bromide town (part)	15	2	2	1 963	-	2	4.1	2	-	-
Centrahoma city	48	5	10	1 963	2	11	4.9	2	4	2
Tupelo city	175	14	15	1 967	-	56	5.1	13	3	3
Comanche County	45 416	2 564	2 993	1 970	2 426	18 705	5.2	6 462	508	743
Lawton CCD	31 316	1 056	1 874	1 967	2 074	12 008	5.1	5 401	309	498
Lawton city (part)	31 246	1 051	1 864	1 967	2 074	11 972	5.1	5 401	303	492
Northeast Comanche CCD	2 285	241	281	1 972	36	1 021	5.3	141	9	23
Elgin city (part)	480	46	41	1 972	10	191	5.2	52	1	-
Fletcher town	484	24	96	1 959	6	221	5.3	32	5	14
Sterling town	344	12	46	1 968	4	120	5.0	20	2	-
Northwest Comanche CCD	2 245	244	183	1 975	120	1 072	5.4	236	111	115
Elgin city (part)	5	5	-	1 997	-	5	6.0	-	-	-
Medicine Park town (part)	254	16	92	1 950	26	53	4.5	58	11	35
Sill CCD	1 443	28	311	1 964	62	597	5.2	120	6	11
Lawton city (part)	1 437	28	311	1 963	62	591	5.2	120	6	11
Medicine Park town (part)	-	-	-	-	-	-	-	-	-	-
Southeast Comanche CCD	4 742	468	96	1 978	99	2 457	5.6	345	27	38
Lawton city (part)	3 715	341	4	1 978	75	1 883	5.5	303	14	26
Southwest Comanche CCD	3 385	527	248	1 977	35	1 550	5.4	219	46	58
Cache city	955	96	71	1 976	6	340	5.1	73	1	13
Chattanooga town (part)	181	15	20	1 970	7	79	5.3	15	7	8
Faxon town	65	4	12	1 974	2	26	5.2	4	4	4
Geronimo town	397	32	12	1 980	11	144	5.1	44	6	6
Indiahoma town	179	10	31	1 964	-	44	4.7	17	6	4
Lawton city (part)	29	15	-	1 995	-	28	6.7	-	-	-
Cotton County	3 085	175	582	1 963	66	1 247	5.2	314	75	93
Southwest Cotton CCD	528	37	119	1 972	11	220	5.2	36	10	14
Devol town	69	2	13	1 967	-	27	5.2	11	3	4
Randlett town	201	22	40	1 976	8	61	5.0	16	-	-
Temple CCD	767	13	159	1 960	28	266	5.0	102	32	41
Temple town	606	13	130	1 960	20	183	4.9	92	20	30
Walters CCD	1 790	125	304	1 962	27	761	5.3	176	33	38
Walters city	1 243	62	208	1 958	18	452	5.1	151	16	21
Craig County	6 459	504	1 267	1 965	90	2 781	5.3	584	102	128
North Craig CCD	1 296	109	337	1 965	17	596	5.4	67	31	36
Bluejacket town	109	11	23	1 968	-	39	5.2	-	-	1
Welch town	292	6	81	1 960	7	124	5.2	34	5	6
Vinita East CCD	4 013	271	758	1 963	61	1 647	5.2	465	48	70

Table 19. **Physical Housing Characteristics: 2000**—Con.

[Data based on a sample (except Tables 65-68). For information on confidentiality protection, coverage, sampling error, and nonsampling error, see Appendix G.
For location of definitions, see "How to Use This Census Report"]

State County County Subdivision Place	Total housing units	Year structure built			Rooms			No bedrooms or 1 bedroom	Lacking complete plumbing facilities	Lacking complete kitchen facilities
		1995 to March 2000	1939 or earlier	Median	1 or 2	6 or more	Median			
Craig County—Con.										
Vinita East CCD—Con.										
Ketchum town	156	8	25	1 972	4	55	5.0	19	3	3
Vinita city	2 702	104	587	1 959	40	1 055	5.1	380	39	64
Vinita West CCD	1 150	124	172	1 971	12	538	5.4	52	23	22
Big Cabin town	136	17	22	1 968	-	46	5.1	8	-	-
Creek County	27 986	2 598	3 221	1 974	734	12 079	5.3	2 348	520	606
Bristow CCD	3 000	292	460	1 967	78	1 122	5.1	279	85	148
Bristow city	2 007	132	400	1 958	66	623	4.9	235	81	110
Bristow South CCD	1 166	147	192	1 978	36	442	5.1	130	30	51
Depew town	242	27	77	1 961	11	82	5.1	30	5	11
Drumright CCD	1 640	40	350	1 965	52	741	5.3	175	35	40
Drumright city (part)	1 338	29	328	1 962	52	600	5.3	167	24	38
Kellyville-Slick CCD	1 460	216	112	1 977	49	600	5.2	144	39	56
Kellyville town (part)	389	18	77	1 965	12	170	5.2	37	9	8
Sapulpa city (part)	-	-	-	-	-	-	-	-	-	-
Slick town	68	9	6	1 967	5	20	4.6	7	5	8
Keystone Lake CCD	4 632	532	242	1 978	97	1 930	5.2	367	93	94
Lawrence Creek town	52	4	-	1 984	-	18	4.9	13	-	-
Mannford town (part)	866	88	10	1 975	17	398	5.3	86	-	-
Oilton city	534	36	89	1 967	14	170	5.0	59	-	10
Sapulpa city (part)	-	-	-	-	-	-	-	-	-	-
Sapulpa CCD	14 672	1 179	1 712	1 973	368	6 585	5.3	1 147	177	141
Kellyville town (part)	27	-	3	1 981	3	8	4.3	3	-	-
Kiefer town	409	41	36	1 975	4	154	5.1	19	7	4
Mounds town	506	78	86	1 976	13	162	5.0	59	2	3
Oakhurst CDP (part)	353	17	53	1 967	-	105	4.8	41	-	-
Sapulpa city (part)	8 010	256	1 336	1 967	256	3 503	5.3	812	98	97
Shamrock-Heyburn Lake CCD	1 416	192	153	1 978	54	659	5.4	106	61	76
Kellyville town (part)	-	-	-	-	-	-	-	-	-	-
Shamrock town	69	3	19	1 959	1	9	4.6	19	7	11
Stroud city (part)	-	-	-	-	-	-	-	-	-	-
Custer County	11 675	497	1 173	1 970	651	4 521	5.1	1 401	149	290
Butler CCD	639	61	85	1 969	18	238	5.0	34	13	19
Butler town	169	22	37	1 965	7	57	5.1	13	2	4
Hammon town (part)	2	-	-	1 975	-	-	5.0	-	-	-
Clinton CCD	4 663	121	505	1 962	141	1 763	5.1	444	75	142
Arapaho town	299	9	47	1 969	2	125	5.2	2	11	17
Clinton city (part)	3 803	62	405	1 960	128	1 399	5.1	423	54	112
Custer City CCD	536	23	180	1 962	6	272	5.5	20	36	36
Custer City town	199	3	66	1 963	-	75	5.1	10	3	3
Thomas city (part)	7	3	2	1 988	-	3	5.3	2	-	-
Thomas CCD	587	14	159	1 960	11	265	5.3	32	11	18
Thomas city (part)	587	14	159	1 960	11	265	5.3	32	11	18
Weatherford CCD	5 250	278	244	1 975	475	1 983	5.0	871	14	75
Weatherford city	4 431	197	204	1 974	468	1 481	4.8	858	14	68
Delaware County	22 290	3 693	1 118	1 979	866	7 924	5.0	2 347	554	489
Colcord CCD	2 297	334	176	1 979	74	870	5.1	178	74	75
Colcord town	319	33	16	1 976	10	95	4.8	12	4	6
Dripping Springs CDP	18	6	5	1 974	-	6	5.2	3	5	5
Flint Creek CDP (part)	259	24	-	1 986	10	103	4.9	46	10	10
West Siloam Springs town	350	74	20	1 982	22	115	5.0	35	11	14
Grove CCD	12 411	2 336	500	1 981	403	4 565	5.1	1 051	122	139
Bernice town	399	67	39	1 975	33	92	4.5	83	17	13
Cayuga CDP	56	15	7	1 985	-	27	5.4	4	2	2
Cleora CDP	1 337	202	33	1 981	26	527	5.1	80	8	10
Copeland CDP	958	204	-	1 983	18	290	5.0	47	-	-
Dodge CDP	34	-	12	1 964	-	16	5.4	-	-	-
Grove city	2 827	669	139	1 982	98	1 172	5.2	286	-	17
Jay CCD	5 714	728	342	1 976	335	1 879	4.9	968	253	188
Brush Creek CDP	8	1	-	1 992	2	-	3.9	2	1	1
Dennis CDP	235	32	16	1 974	-	68	4.8	29	-	-
Jay city	1 046	81	96	1 971	41	316	4.9	179	6	13
New Eucha CDP	122	17	9	1 975	2	41	5.0	16	14	21
Sycamore CDP	70	-	11	1 970	-	31	5.3	-	-	-
Zena CDP	100	6	-	1 976	21	27	4.9	29	-	-
Kansas CCD	1 868	295	100	1 978	54	610	5.0	150	105	87
Bull Hollow CDP	27	-	-	1 968	-	-	3.9	-	9	9
Cloud Creek CDP	29	4	-	1 986	-	8	5.0	-	-	-
Flint Creek CDP (part)	83	16	-	1 985	-	32	5.2	6	2	2
Kansas town	266	38	17	1 977	10	86	5.1	19	3	3
Leach CDP	96	22	7	1 976	2	45	5.4	2	2	4
Oaks town (part)	110	8	2	1 975	2	40	5.2	2	-	-
Old Eucha CDP	19	3	-	1 974	-	7	4.7	-	-	-
Rocky Ford CDP	22	2	-	1 972	-	11	5.0	6	-	-
Tagg Flats CDP	8	-	-	1 980	2	1	4.9	2	2	2
Twin Oaks CDP	63	27	-	1 988	2	10	4.7	7	2	2
Dewey County	2 425	66	623	1 960	32	1 185	5.5	123	24	63
Dewey South CCD	767	19	191	1 959	9	399	5.6	11	7	20
Leedey town	225	2	44	1 957	7	100	5.3	7	-	-
Putnam town	36	-	9	1 950	-	12	5.1	-	-	-
Taloga town	184	4	43	1 962	-	112	5.8	-	-	-
Seiling CCD	969	35	230	1 963	10	471	5.5	52	13	20
Oakwood town	43	-	10	1 959	-	13	4.7	6	-	-
Seiling city	435	14	83	1 960	8	176	5.2	36	4	6
Vici CCD	689	12	202	1 954	13	315	5.4	60	4	23
Camargo town	89	-	28	1 947	2	25	4.9	11	2	5
Vici town	344	4	83	1 959	9	132	5.1	36	2	14
Ellis County	2 146	60	697	1 954	29	1 060	5.5	116	83	123
Northeast Ellis CCD	604	15	228	1 952	-	296	5.5	16	44	51
Fargo town	142	2	37	1 967	-	66	5.4	3	1	3
Gage town	229	4	96	1 947	-	116	5.5	2	11	16
Northwest Ellis CCD	876	25	253	1 954	17	441	5.5	67	22	42

Table 19. **Physical Housing Characteristics: 2000**—Con.

[Data based on a sample (except Tables 65-68). For information on confidentiality protection, coverage, sampling error, and nonsampling error, see Appendix G. For location of definitions, see "How to Use This Census Report"]

State County County Subdivision Place	Total housing units	Year structure built			Rooms			No bedrooms or 1 bedroom	Lacking complete plumbing facilities	Lacking complete kitchen facilities
		1995 to March 2000	1939 or earlier	Median	1 or 2	6 or more	Median			
Ellis County—Con.										
Northwest Ellis CCD—Con.										
Shattuck town	679	19	191	1 953	15	313	5.4	60	18	32
South Ellis CCD	666	20	216	1 955	12	323	5.5	33	17	30
Arnett town	273	7	80	1 957	1	125	5.4	10	4	8
Garfield County	26 047	946	4 364	1 963	870	11 688	5.3	2 571	269	549
Enid CCD	22 841	822	3 487	1 963	806	9 979	5.3	2 410	155	407
Breckenridge town (part)	99	8	14	1 975	4	53	5.6	10	1	1
Enid city (part)	21 262	682	3 264	1 962	787	9 054	5.3	2 355	133	390
Fairmont town	62	-	23	1 947	2	32	5.6	2	8	2
Lahoma town	256	11	32	1 978	-	76	5.1	5	-	1
North Enid town	305	15	27	1 971	2	184	5.8	5	4	2
North Garfield CCD	1 468	41	414	1 961	37	826	5.7	95	64	85
Breckenridge town (part)	8	-	2	1 945	-	4	6.0	-	-	-
Carrier town	32	6	11	1 964	2	11	5.0	2	-	-
Enid city (part)	-	-	-	-	-	-	-	-	-	-
Garber city	440	4	145	1 951	11	188	5.3	35	13	25
Hillsdale town	46	1	20	1 956	-	22	5.5	-	3	3
Hunter town	102	-	45	1 945	-	48	5.4	4	12	16
Kremlin town	119	6	7	1 973	7	66	5.7	14	3	6
South Garfield CCD	1 738	83	463	1 963	27	883	5.5	66	50	57
Covington town	248	8	76	1 951	-	93	5.2	6	3	3
Douglas town	21	5	8	1 972	-	14	6.8	-	1	1
Drummond town	158	8	39	1 960	-	83	5.6	6	2	2
Waukomis town	581	15	109	1 971	10	270	5.4	23	18	22
Garvin County	12 641	920	1 669	1 965	420	5 075	5.2	1 170	257	367
Elmore City CCD	2 299	182	214	1 970	32	988	5.3	86	70	70
Elmore City town	369	15	44	1 961	5	120	5.1	23	3	3
Erin Springs town (part)	48	5	6	1 981	-	23	5.4	-	-	-
Lindsay CCD	1 498	37	230	1 958	118	550	5.1	233	19	47
Erin Springs town (part)	-	-	-	-	-	-	-	-	-	-
Lindsay city	1 458	37	224	1 958	118	516	5.0	233	19	47
Maysville CCD	999	53	136	1 963	29	369	5.1	61	17	31
Maysville town	560	19	85	1 958	17	194	5.0	39	-	4
Pauls Valley CCD	6 436	557	962	1 964	205	2 686	5.2	659	101	152
Davis city (part)	-	-	-	-	-	-	-	-	-	-
Paoli town	275	20	38	1 969	3	123	5.3	15	3	1
Pauls Valley city	3 026	173	618	1 957	109	1 123	5.1	429	13	32
Wynnewood city	1 114	66	140	1 961	38	476	5.2	107	30	35
Stratford CCD	1 409	91	127	1 972	36	482	5.0	131	50	67
Stratford town	718	25	75	1 969	22	204	4.9	96	16	41
Grady County	19 444	1 859	2 733	1 973	552	9 008	5.4	1 780	207	380
Amber-Pocasset CCD	2 082	408	156	1 980	39	1 008	5.4	95	26	60
Amber town	175	11	15	1 979	-	53	4.9	10	-	-
Blanchard city (part)	3	-	-	1 985	-	-	4.0	-	-	-
Chickasha city (part)	-	-	-	-	-	-	-	-	-	-
Pocasset town	114	10	34	1 971	4	28	4.7	6	8	20
Chickasha CCD	9 124	460	1 562	1 965	340	4 187	5.3	1 137	108	170
Chickasha city (part)	7 411	317	1 420	1 960	283	3 383	5.3	1 003	67	134
Ninnekah town (part)	271	24	16	1 978	4	152	5.7	8	4	4
Norge town	33	2	2	1 977	-	18	5.8	-	4	4
Verden town	269	-	52	1 961	13	83	4.9	28	2	2
Minco CCD	1 017	78	201	1 968	17	467	5.3	83	10	14
Minco city	712	40	149	1 964	11	301	5.2	70	8	9
Ninnekah-Alex CCD	1 614	119	233	1 973	52	696	5.3	104	34	49
Alex town	296	10	74	1 961	15	111	5.0	33	6	8
Bradley town	88	6	25	1 954	6	16	4.6	17	6	6
Ninnekah town (part)	161	6	30	1 972	1	70	5.2	4	7	11
Rush Springs CCD	1 694	108	240	1 971	45	616	5.1	142	29	43
Rush Springs town	619	20	127	1 960	20	182	4.8	68	13	19
Tuttle CCD	3 913	686	341	1 981	59	2 034	5.6	219	-	44
Blanchard city (part)	17	10	-	1 997	-	4	4.6	-	-	-
Tuttle city	1 569	178	241	1 975	41	822	5.6	154	-	27
Grant County	2 622	73	925	1 951	32	1 413	5.6	163	93	130
Lamont CCD	468	13	199	1 947	1	251	5.6	16	29	32
Deer Creek town	76	-	43	1940-	-	37	5.5	1	13	13
Lamont town	240	9	91	1 948	-	106	5.3	14	7	9
Medford CCD	943	21	298	1 954	23	546	5.8	45	27	54
Jefferson town	23	-	11	1 941	2	11	5.5	2	5	6
Medford city	589	11	152	1 959	8	303	5.6	27	2	21
Renfrow town	7	-	5	1940-	2	3	4.3	2	-	-
Southwest Grant CCD	803	35	269	1 953	6	431	5.6	58	17	22
Nash town	126	11	56	1 946	2	69	5.6	9	4	6
Pond Creek city	433	11	120	1 956	4	209	5.4	34	6	8
Wakita CCD	408	4	159	1 948	2	185	5.3	44	20	22
Manchester town	61	2	39	1940-	-	25	5.2	5	2	2
Wakita town	211	2	40	1 955	-	76	5.1	25	-	-
Greer County	2 788	73	848	1 955	83	1 173	5.2	302	35	85
Granite CCD	753	36	169	1 961	4	328	5.3	57	8	7
Granite town	534	17	125	1 959	2	200	5.1	54	5	3
Mangum CCD	1 895	37	624	1 953	79	789	5.2	245	19	72
Mangum city	1 521	16	504	1 953	63	657	5.3	186	3	61
Northwest Greer CCD	140	-	55	1 944	-	56	5.2	-	8	6
Willow town	68	-	33	1 941	-	24	5.1	-	6	4
Harmon County	1 647	2	388	1 954	32	631	5.1	119	11	22
Gould CCD	243	2	62	1 953	5	86	5.1	18	3	3
Gould town	96	2	32	1 951	5	36	5.1	7	1	1
Hollis CCD	1 404	-	326	1 954	27	545	5.1	101	8	19
Hollis city	1 088	-	225	1 954	27	415	5.1	84	2	19
Harper County	1 863	42	463	1 955	26	978	5.6	96	52	61
Buffalo CCD	866	21	218	1 953	11	459	5.6	35	13	22
Buffalo town	581	13	126	1 953	7	282	5.4	23	4	8

Table 19. **Physical Housing Characteristics: 2000**—Con.

[Data based on a sample (except Tables 65-68). For information on confidentiality protection, coverage, sampling error, and nonsampling error, see Appendix G.
For location of definitions, see "How to Use This Census Report"]

State County County Subdivision Place	Total housing units	Year structure built			Rooms			No bedrooms or 1 bedroom	Lacking complete plumbing facilities	Lacking complete kitchen facilities
		1995 to March 2000	1939 or earlier	Median	1 or 2	6 or more	Median			
Harper County—Con.										
Laverne CCD	997	21	245	1 956	15	519	5.6	61	39	39
Laverne town	622	8	146	1 956	7	296	5.4	44	24	34
May town	29	-	10	1 946	3	16	5.7	3	-	1
Rosston town	29	-	7	1 971	1	9	5.1	2	-	2
Haskell County	5 573	624	534	1 974	239	2 048	5.1	410	159	167
Keota CCD	790	82	68	1 973	41	249	4.9	79	26	37
Keota town	228	17	36	1 966	11	58	4.8	27	4	10
McCurtain CCD	1 042	153	126	1 974	38	480	5.4	55	55	44
McCurtain town	229	8	49	1 966	9	86	5.1	12	2	2
Stigler city (part)	-	-	-	-	-	-	-	-	-	-
Stigler CCD	1 908	236	217	1 973	101	670	5.0	163	22	17
Stigler city (part)	1 197	114	120	1 971	59	402	5.0	118	-	-
Tamaha town	124	6	4	1 976	-	34	4.9	3	-	-
West Haskell CCD	1 833	153	123	1 975	59	649	5.1	113	56	69
Kinta town	137	5	23	1 964	5	47	5.0	11	6	14
Whitefield town	111	10	7	1 969	4	29	5.0	4	4	4
Hughes County	6 237	350	1 435	1 963	152	2 463	5.2	590	240	266
Holdenville CCD	3 581	158	936	1 960	66	1 466	5.2	314	85	100
Holdenville city	2 299	53	706	1 954	51	913	5.2	230	65	83
Horntown town	31	-	8	1 976	-	15	5.5	-	3	3
Lamar town	77	5	13	1 977	1	26	5.1	6	3	-
Spaulding town	30	1	4	1 967	-	6	4.3	1	-	-
Yeager town	30	-	12	1 948	-	6	4.9	2	2	-
South Hughes CCD	1 205	95	183	1 971	35	514	5.3	65	54	64
Allen town (part)	55	2	2	1 974	2	31	5.6	2	2	-
Atwood town	60	3	7	1 963	4	26	5.2	4	7	13
Calvin town	144	7	34	1 956	5	50	5.1	19	5	7
Gerty town	51	2	10	1 954	-	10	4.9	-	-	-
Stuart town	109	2	49	1 947	6	39	5.1	8	5	5
Wetumka CCD	1 451	97	316	1 965	51	483	5.0	211	101	102
Dustin town	190	8	36	1 967	4	54	4.8	18	6	6
Wetumka city	710	18	212	1 959	18	225	4.9	125	36	37
Jackson County	12 377	601	1 546	1 964	532	5 316	5.2	1 479	155	199
Altus CCD	10 220	401	1 102	1 964	486	4 350	5.2	1 336	116	153
Altus city	9 282	363	927	1 964	467	3 917	5.2	1 276	93	118
Blair town	423	5	105	1 957	10	152	5.0	34	6	13
Martha town	104	4	34	1 949	-	33	4.9	8	10	12
Altus South CCD	188	16	40	1 956	3	81	5.1	14	5	5
Elmer town	44	-	5	1 955	3	11	4.7	10	-	-
East Jackson CCD	937	128	113	1 976	26	448	5.4	61	17	18
Headrick town	68	4	7	1 966	-	18	5.1	4	2	-
West Jackson CCD	1 032	56	291	1 960	17	437	5.3	68	17	23
East Duke town	198	9	50	1 960	3	94	5.4	10	2	4
Eldorado town	297	4	126	1 946	6	136	5.3	18	8	14
Olustee town	279	15	58	1 963	6	92	5.1	30	5	2
Jefferson County	3 373	139	670	1 964	87	1 281	5.1	323	61	73
Ringling CCD	1 010	43	185	1 964	30	328	5.0	101	19	30
Cornish town	77	-	7	1 972	5	20	5.0	5	2	-
Ringling town	561	10	109	1 958	14	157	4.7	74	10	20
South Jefferson CCD	948	36	182	1 966	20	413	5.3	80	20	17
Ryan town	441	4	85	1 964	10	168	5.1	44	11	8
Sugden town (part)	23	2	-	1 973	2	13	5.8	2	-	-
Terral town	225	10	47	1 967	3	89	5.2	15	-	2
Waurika CCD	1 415	60	303	1 962	37	540	5.2	142	22	26
Addington town	58	1	27	1 952	-	24	5.2	4	2	4
Hastings town	92	2	13	1 970	2	38	5.1	4	2	4
Sugden town (part)	2	2	-	2 000	-	-	5.0	-	-	-
Waurika city	924	9	206	1 958	31	347	5.1	107	9	9
Johnston County	4 782	429	468	1 974	112	1 757	5.1	455	134	143
East Johnston CCD	1 375	198	162	1 976	24	478	5.0	101	51	67
Bromide town (part)	73	4	9	1 966	-	21	4.7	15	3	3
Milburn town	132	14	33	1 967	2	68	5.6	13	-	6
Wapanucka town	213	31	33	1 974	4	48	4.8	16	4	10
Tishomingo CCD	2 240	135	198	1 973	67	817	5.0	274	43	25
Tishomingo city	1 413	54	142	1 971	49	490	4.9	215	17	4
West Johnston CCD	1 167	96	108	1 974	21	462	5.2	80	40	51
Mannsville town	259	11	37	1 970	7	95	5.1	23	10	12
Mill Creek town	149	13	17	1 973	2	51	5.1	16	4	8
Ravia town	211	16	19	1 971	-	65	5.0	9	2	-
Kay County	21 804	550	4 550	1 958	601	9 915	5.3	2 285	336	534
Blackwell CCD	3 988	69	1 360	1 950	142	1 586	5.2	503	85	164
Blackwell city	3 529	45	1 209	1 950	133	1 326	5.1	481	64	142
Braman CCD	476	21	148	1 959	43	161	4.7	78	56	67
Braman town	123	2	58	1 943	2	36	5.0	13	6	6
Kaw City CCD	645	70	59	1 980	19	216	5.0	55	14	14
Kaw City city	216	14	23	1 975	2	80	5.1	21	-	4
Newkirk CCD	1 566	73	479	1 959	60	760	5.4	138	10	15
Kildare town	41	7	7	1 962	2	27	5.9	2	-	-
Newkirk city	1 035	36	340	1 955	49	463	5.3	118	8	7
Ponca City CCD	13 373	290	1 939	1 959	300	6 395	5.4	1 373	143	234
Ponca City city (part)	11 889	153	1 726	1 958	280	5 503	5.4	1 320	112	198
Tonkawa CCD	1 756	27	565	1 954	37	797	5.3	138	28	40
Tonkawa city	1 415	16	496	1 952	34	629	5.3	130	23	33
Kingfisher County	5 879	380	1 032	1 969	91	2 955	5.5	335	52	67
Hennessey CCD	1 736	68	321	1 967	24	826	5.4	103	11	16
Hennessey town	910	5	203	1 962	20	380	5.3	71	4	8
Kingfisher CCD	3 160	237	541	1 968	53	1 584	5.5	173	39	49
Dover town	160	16	35	1 966	11	62	5.1	21	-	2
Kingfisher city	1 903	113	313	1 966	31	870	5.4	125	21	31
Loyal town	46	4	11	1 964	-	23	5.5	2	5	5
Okarche-Cashion CCD	983	75	170	1 972	14	545	5.7	59	2	2

Table 19. **Physical Housing Characteristics: 2000**—Con.

[Data based on a sample (except Tables 65-68). For information on confidentiality protection, coverage, sampling error, and nonsampling error, see Appendix G.
For location of definitions, see "How to Use This Census Report"]

State County County Subdivision Place	Total housing units	Year structure built			Rooms			No bedrooms or 1 bedroom	Lacking complete plumbing facilities	Lacking complete kitchen facilities
		1995 to March 2000	1939 or earlier	Median	1 or 2	6 or more	Median			
Kingfisher County—Con.										
Okarche-Cashion CCD—Con.										
Cashion town (part)	222	25	39	1 972	-	101	5.4	15	-	-
Okarche town (part)	367	10	44	1 973	5	202	5.7	14	-	-
Piedmont city (part)	-	-	-	-	-	-	-	-	-	-
Kiowa County	5 304	134	1 429	1 954	123	2 049	5.2	495	88	156
Hobart CCD	2 171	33	588	1 952	50	864	5.2	228	42	68
Hobart city	1 984	22	546	1 951	50	746	5.1	221	42	58
Lone Wolf CCD	686	38	138	1 963	34	212	4.9	90	9	17
Lone Wolf town	247	9	78	1 955	2	86	5.1	18	3	8
Mountain View CCD	954	6	326	1 952	4	451	5.4	38	11	44
Gotebo town	155	4	77	1 940	2	77	5.5	20	2	4
Mountain View town	462	-	147	1 952	-	211	5.4	3	1	7
Roosevelt CCD	363	25	85	1 957	5	139	5.1	35	2	4
Cooperton town	19	3	7	1 945	-	6	5.0	-	-	2
Roosevelt town	179	4	56	1 952	5	73	5.2	24	2	2
Snyder CCD	1 130	32	292	1 957	30	383	5.0	104	24	23
Mountain Park town	197	8	68	1 956	2	62	5.0	23	6	6
Snyder city	761	8	186	1 956	22	240	5.0	75	12	17
Latimer County	4 709	433	457	1 975	165	1 620	5.1	463	131	195
Red Oak CCD	1 010	94	90	1 974	49	364	5.1	110	44	50
Fanshawe town (part)	-	-	-	-	-	-	-	-	-	-
Red Oak town	282	22	44	1 965	17	91	5.0	38	9	11
South Latimer CCD	1 217	126	77	1 977	53	430	5.0	126	53	69
Wilburton CCD	2 482	213	290	1 973	63	826	5.0	227	34	76
Wilburton city	1 203	62	160	1 966	38	361	4.9	111	5	22
Le Flore County	20 142	2 247	1 953	1 975	614	7 836	5.2	1 582	490	534
Arkoma CCD	1 001	28	121	1 970	52	322	5.0	173	17	23
Arkoma town	977	24	121	1 970	52	307	4.9	173	17	23
Pocola town (part)	22	4	-	1 992	-	13	6.0	-	-	-
Cameron CCD	1 394	158	133	1 975	34	569	5.2	69	26	39
Cameron town	129	6	20	1 965	2	37	5.0	2	6	10
Howe town (part)	6	2	-	1 985	-	2	4.0	2	-	-
Pocola town (part)	-	-	-	-	-	-	-	-	-	-
Poteau city (part)	14	-	3	1 970	-	4	4.5	-	-	-
Rock Island town (part)	112	9	2	1 980	2	32	5.0	4	-	-
Heavener CCD	3 190	418	478	1 972	137	1 293	5.2	299	119	133
Heavener city	1 256	64	262	1 959	51	502	5.1	135	19	44
Howe town (part)	283	37	41	1 969	16	92	5.0	28	17	19
Poteau city (part)	2	-	-	1 965	-	-	5.0	-	-	-
Panama-Bokoshe CCD	2 249	313	239	1 976	38	902	5.2	103	46	60
Bokoshe town	214	17	45	1 970	2	66	5.0	14	4	7
Panama town	624	36	53	1 971	11	208	5.0	48	16	23
Poteau city (part)	17	7	4	1 994	-	12	6.4	-	-	-
Shady Point town	359	67	47	1 977	8	144	5.2	8	4	4
Pocola CCD	1 772	157	78	1 978	50	699	5.2	115	-	7
Pocola town (part)	1 574	114	73	1 977	45	633	5.2	97	-	7
Rock Island town (part)	177	38	3	1 982	5	59	5.1	18	-	-
Poteau CCD	3 540	280	314	1 973	74	1 537	5.3	255	14	23
Poteau city (part)	3 268	232	307	1 973	50	1 419	5.3	231	14	23
South Le Flore CCD	334	50	28	1 981	30	68	4.6	58	36	34
Spiro CCD	3 400	430	231	1 976	64	1 188	5.1	230	73	69
Cowlington town	63	2	7	1 975	1	20	5.0	9	-	-
Fort Coffee town	159	14	-	1 979	-	72	5.4	-	-	-
Pocola town (part)	-	-	-	-	-	-	-	-	-	-
Poteau city (part)	-	-	-	-	-	-	-	-	-	-
Spiro town	991	80	98	1 972	42	307	4.8	148	18	14
Talihina CCD	1 275	109	134	1 972	59	450	5.1	98	90	80
Talihina town (part)	423	15	70	1 962	12	139	5.1	30	4	13
Wister CCD	1 987	304	197	1 975	76	808	5.2	182	69	66
Fanshawe town (part)	177	19	14	1 973	8	61	5.1	18	10	8
Le Flore town	85	4	16	1 972	3	41	5.4	7	5	2
Poteau city (part)	11	4	2	1 983	-	4	5.1	-	-	-
Talihina town (part)	114	5	11	1 972	12	36	4.8	20	2	2
Wister town	463	51	82	1 961	18	164	5.0	61	10	14
Lincoln County	13 712	1 489	2 104	1 974	397	5 966	5.3	1 123	234	308
Chandler CCD	3 295	314	650	1 971	102	1 508	5.4	301	52	85
Chandler city (part)	1 298	51	352	1 960	53	587	5.4	160	29	48
Davenport town	395	26	102	1 962	18	132	5.0	38	11	18
Kendrick town	62	5	22	1 945	-	11	4.8	5	-	3
Sparks town	79	1	36	1 947	7	22	5.0	9	-	1
Meeker CCD	2 905	414	265	1 978	72	1 196	5.2	206	46	50
Meeker town	466	15	90	1 960	14	187	5.2	51	4	12
Northeast Lincoln CCD	2 157	202	376	1 969	79	953	5.3	210	45	54
Stroud city (part)	1 334	106	242	1 963	47	576	5.3	159	7	15
Northwest Lincoln CCD	1 643	170	279	1 975	36	681	5.2	88	38	52
Agra town	148	22	28	1 961	-	62	5.2	5	-	-
Carney town	287	30	37	1 973	8	106	5.1	19	2	2
Chandler city (part)	2	-	-	1 945	-	2	6.0	-	-	-
Tryon town	227	9	57	1 969	8	64	4.9	16	7	14
Prague CCD	2 018	133	356	1 972	69	909	5.3	182	25	35
Prague city	1 009	20	238	1 965	39	376	5.1	125	-	8
Wellston CCD	1 694	256	178	1 977	39	719	5.3	136	28	32
Chandler city (part)	5	5	-	1 997	-	3	7.7	-	-	-
Fallis town	13	2	-	1 975	-	6	5.3	2	2	2
Warwick town	97	14	19	1 977	-	25	4.9	12	4	4
Wellston town	382	23	93	1 965	3	168	5.3	26	2	2
Logan County	13 906	1 723	2 273	1 974	520	6 505	5.4	1 246	230	405
Crescent CCD	1 621	137	300	1 969	75	616	5.1	187	30	40
Cimarron City town (part)	51	15	3	1 985	2	34	6.0	6	-	-
Crescent city	652	13	169	1 955	7	235	5.1	38	14	12
Guthrie city (part)	-	-	-	-	-	-	-	-	-	-
East Logan CCD	1 286	159	129	1 977	65	480	5.0	166	21	25
Coyle town	157	1	51	1 948	1	60	5.2	5	3	3

Table 19. **Physical Housing Characteristics: 2000**—Con.

[Data based on a sample (except Tables 65-68). For information on confidentiality protection, coverage, sampling error, and nonsampling error, see Appendix G.
For location of definitions, see "How to Use This Census Report"]

State County County Subdivision Place	Total housing units	Year structure built: 1995 to March 2000	Year structure built: 1939 or earlier	Year structure built: Median	Rooms: 1 or 2	Rooms: 6 or more	Rooms: Median	No bedrooms or 1 bedroom	Lacking complete plumbing facilities	Lacking complete kitchen facilities
Logan County—Con.										
East Logan CCD—Con.										
Langston town	236	5	24	1 972	10	88	5.1	32	6	9
Meridian town	28	7	4	1 981	-	10	4.7	6	-	-
Guthrie CCD	10 448	1 360	1 660	1 975	355	5 158	5.5	849	158	310
Cashion town (part)	46	14	-	1 988	-	35	7.7	-	2	-
Cedar Valley city	32	4	4	1 982	-	27	6.3	-	-	-
Cimarron City town (part)	-	-	-	-	-	-	-	-	-	-
Guthrie city (part)	4 370	123	1 320	1 955	187	2 042	5.4	548	26	130
North Logan CCD	551	67	184	1 959	25	251	5.3	44	21	30
Marshall town	125	8	57	1 943	7	49	5.1	7	2	6
Mulhall town	96	26	26	1 961	-	46	5.4	6	-	-
Orlando town	92	4	39	1 956	11	40	5.2	15	9	10
Love County	4 066	440	293	1 975	88	1 503	5.1	347	81	89
East Love CCD	3 076	287	247	1 975	69	1 153	5.1	266	60	68
Marietta city	1 088	44	128	1 968	34	344	5.0	143	10	10
Thackerville town	178	9	11	1 973	5	58	5.0	16	8	3
West Love CCD	990	153	46	1 976	19	350	5.1	81	21	21
Leon town	35	-	8	1 961	-	9	4.9	-	-	-
McClain County	11 189	1 850	1 086	1 977	296	5 325	5.4	679	89	156
Blanchard CCD	4 504	974	264	1 980	80	2 264	5.5	217	31	33
Blanchard city (part)	1 161	189	92	1 974	28	497	5.3	80	9	18
Cole town (part)	154	26	6	1 977	1	72	5.4	8	-	-
Dibble town (part)	94	9	16	1 975	2	29	5.1	3	-	-
Newcastle city (part)	1 876	388	108	1 980	34	1 048	5.7	100	9	-
East McClain CCD	561	58	87	1 974	13	195	5.1	33	11	31
Byars town	116	8	24	1 969	-	38	5.1	2	-	-
Rosedale town	36	4	10	1 965	-	7	4.9	3	6	10
Purcell CCD	6 124	818	735	1 975	203	2 866	5.4	429	47	92
Cole town (part)	38	3	2	1 979	1	17	5.4	1	1	1
Dibble town (part)	29	8	-	1 968	-	13	5.4	-	-	-
Goldsby town	516	128	20	1 984	11	243	5.4	28	13	10
Newcastle city (part)	164	40	-	1 990	-	154	7.6	10	-	-
Purcell city (part)	2 340	207	504	1 966	123	998	5.2	244	13	61
Washington town	208	5	44	1 967	6	105	5.5	12	-	2
Wayne town	290	-	31	1 965	2	98	5.0	18	-	2
McCurtain County	15 427	1 644	939	1 975	603	5 376	5.0	1 611	429	456
Broken Bow CCD	5 236	704	251	1 977	214	1 803	5.0	621	91	77
Broken Bow city	1 844	162	78	1 973	65	577	4.9	264	7	7
Idabel city (part)	-	-	-	-	-	-	-	-	-	-
Idabel CCD	4 421	300	376	1 973	149	1 630	5.1	430	78	120
Garvin town	58	13	3	1 982	-	23	5.2	3	-	-
Idabel city (part)	3 116	142	313	1 971	120	1 030	5.0	359	66	110
North McCurtain CCD	1 516	163	69	1 977	140	431	4.9	233	101	87
Smithville town	71	14	3	1 972	4	6	4.8	6	4	4
Southeast McCurtain CCD	1 373	109	66	1 974	47	469	5.1	127	93	117
Haworth town	165	10	17	1 973	12	42	4.8	21	8	12
Valliant CCD	2 061	292	76	1 978	31	773	5.1	132	56	46
Millerton town	178	26	9	1 977	2	75	5.2	5	13	15
Valliant town	354	23	25	1 972	8	134	5.0	34	7	5
Wright City CCD	820	76	101	1 975	22	270	5.0	68	10	9
Wright City town	326	31	81	1 969	4	98	5.0	29	6	6
McIntosh County	12 640	1 228	632	1 979	528	3 750	4.8	1 360	801	836
Checotah CCD	7 909	845	249	1 981	361	2 363	4.9	790	597	635
Checotah city	1 601	55	129	1 969	64	533	5.0	170	12	10
Duchess Landing CDP	31	9	-	1 985	-	-	4.5	-	-	-
Eufaula city (part)	-	-	-	-	-	-	-	-	-	-
Rentiesville town	47	8	2	1 981	4	13	4.9	6	-	4
Shady Grove CDP	78	6	6	1 979	7	41	5.6	13	6	6
Texanna CDP	1 829	289	5	1 982	78	597	5.0	159	56	80
Eufaula CCD	3 086	225	248	1 975	63	888	4.7	354	76	81
Eufaula city (part)	1 453	43	184	1 970	30	449	4.9	171	17	40
Stidham town	16	-	2	1 970	-	6	4.5	2	-	-
Hanna CCD	455	19	66	1 967	3	142	4.9	58	38	40
Hanna town	60	2	5	1 963	2	12	4.4	15	7	12
Hitchita-Pierce CCD	1 190	139	69	1 977	101	357	4.9	158	90	80
Eufaula city (part)	14	14	-	1 997	-	-	5.0	-	-	-
Hitchita town	49	-	16	1 954	1	17	5.0	8	2	-
Major County	3 540	150	686	1 965	58	1 817	5.6	211	51	70
East Major CCD	1 319	57	257	1 969	27	702	5.6	69	17	23
Ames town	116	-	33	1 961	-	44	5.2	6	2	4
Cleo Springs town	157	-	23	1 963	-	68	5.3	6	-	-
Meno town	83	5	15	1 964	-	51	5.8	9	2	2
Ringwood city	173	6	36	1 970	10	70	5.2	18	-	2
Fairview CCD	2 221	93	429	1 963	31	1 115	5.5	142	34	47
Fairview city	1 316	26	253	1 961	16	597	5.3	97	9	12
Marshall County	8 517	891	471	1 977	403	2 115	4.7	915	175	200
North Marshall CCD	3 570	250	357	1 972	158	1 026	4.8	439	57	67
Kingston town (part)	-	-	-	-	-	-	-	-	-	-
Madill city	1 452	19	236	1 964	50	398	4.8	226	24	36
Oakland town	275	23	19	1 975	2	65	4.9	13	4	5
South Marshall CCD	4 947	641	114	1 980	245	1 089	4.6	476	118	133
Kingston town (part)	629	54	45	1 975	31	172	4.8	74	11	9
Woodville town	40	-	-	1 975	-	6	4.1	14	4	2
Mayes County	17 423	1 765	1 282	1 974	751	6 715	5.1	1 774	307	377
Adair CCD	2 527	438	149	1 979	51	1 210	5.4	115	61	87
Adair town	307	38	27	1 970	8	143	5.4	12	-	6
East Mayes CCD	4 210	420	303	1 975	249	1 298	4.9	560	128	125
Disney town	246	15	9	1 972	27	47	4.2	61	7	7
Grand Lake Towne town	66	4	-	1 975	1	34	5.6	2	-	-
Hoot Owl town	7	-	3	1 971	-	3	4.4	-	-	-
Langley town	350	31	23	1 969	6	88	4.7	33	8	10

Table 19. **Physical Housing Characteristics: 2000**—Con.

[Data based on a sample (except Tables 65-68). For information on confidentiality protection, coverage, sampling error, and nonsampling error, see Appendix G. For location of definitions, see "How to Use This Census Report"]

State County County Subdivision Place	Total housing units	Year structure built			Rooms			No bedrooms or 1 bedroom	Lacking complete plumbing facilities	Lacking complete kitchen facilities
		1995 to March 2000	1939 or earlier	Median	1 or 2	6 or more	Median			
Mayes County—Con.										
East Mayes CCD—Con.										
Pensacola town	26	4	4	1 965	-	7	4.5	2	-	-
Pump Back CDP (part)	107	22	2	1 979	-	34	4.9	2	17	10
Salina town	672	25	68	1 971	84	172	4.7	144	18	18
Spavinaw town	271	4	50	1 960	14	57	4.5	50	-	-
Strang town	46	-	20	1 954	3	10	4.3	8	5	3
Wickliffe CDP	40	16	4	1 976	-	24	5.7	-	-	-
Locust Grove CCD	3 315	320	277	1 974	258	1 027	4.9	471	71	60
Ballou CDP	56	-	5	1 979	9	38	5.8	9	-	-
Cedar Crest CDP	112	-	-	1 974	25	38	4.9	36	14	-
Iron Post CDP	45	-	-	1 974	9	25	7.6	20	-	-
Locust Grove town	550	28	80	1 967	36	149	4.8	82	12	13
Murphy CDP	105	18	8	1 984	-	8	4.1	5	-	-
Pump Back CDP (part)	15	-	-	1 955	15	-	2.0	15	-	-
Sams Corner CDP	57	-	8	1 966	-	42	5.9	-	-	7
Snake Creek CDP	105	-	-	1 977	20	44	5.3	20	-	-
Pryor Creek CCD	7 371	587	553	1 972	193	3 180	5.2	628	47	105
Chouteau town	810	56	80	1 975	15	362	5.3	50	5	3
Mazie CDP	50	13	-	1 978	-	-	4.7	6	-	-
Pin Oak Acres CDP	182	5	7	1 976	5	50	5.0	5	-	5
Pryor Creek city	3 872	155	276	1 965	126	1 556	5.1	430	23	60
Sportsmen Acres town	67	4	2	1 975	-	29	5.4	-	-	-
Sportsmen Acres Community CDP	-	-	-	-	-	-	-	-	-	-
Murray County	6 479	466	840	1 973	445	2 215	5.0	1 014	176	209
East Murray CCD	3 915	315	501	1 974	345	1 308	4.9	779	79	90
Hickory town	32	1	11	1 953	3	10	4.4	7	-	-
Sulphur city	2 115	82	373	1 961	117	687	5.0	335	35	53
West Murray CCD	2 564	151	339	1 973	100	907	5.1	235	97	119
Davis city (part)	1 194	75	187	1 966	45	417	5.1	119	10	23
Dougherty town	129	12	40	1 957	6	22	4.3	17	5	3
Muskogee County	29 575	1 957	4 074	1 971	1 312	12 615	5.2	3 790	510	781
Boynton CCD	439	24	89	1 971	20	156	5.1	50	12	10
Boynton town	152	7	36	1 959	9	43	4.5	20	7	4
Council Hill town	58	4	15	1 972	-	19	5.0	11	-	-
Haskell CCD	1 383	127	219	1 971	75	555	5.2	125	35	29
Haskell town	752	50	160	1 962	36	272	5.1	62	11	16
Muskogee CCD	23 570	1 381	3 378	1 969	1 102	10 281	5.3	3 267	346	597
Braggs town	140	18	19	1 971	5	30	4.8	13	-	2
Fort Gibson town (part)	1 564	162	91	1 980	54	730	5.4	143	15	18
Muskogee city (part)	17 538	647	2 923	1 964	995	7 298	5.2	2 899	282	540
River Bottom CDP	108	32	4	1 982	3	55	5.5	7	2	10
Sand Hills CDP	164	15	10	1 980	2	51	4.9	6	-	-
Sour John CDP	31	5	3	1 979	-	10	4.7	-	6	6
Taft town	174	18	15	1 972	3	75	5.3	21	-	-
Muskogee Southwest CCD	1 398	177	125	1 978	26	721	5.6	83	22	35
Muskogee city (part)	26	7	-	1 979	-	19	6.0	-	-	-
Oktaha town	125	7	4	1 977	2	37	4.9	10	-	8
Summit town	65	10	10	1 977	-	35	5.6	5	7	10
Wainwright town	81	7	24	1 964	8	18	4.8	8	6	5
Porum CCD	1 068	74	106	1 973	23	332	5.0	87	53	51
Porum town	341	10	58	1 965	4	89	4.8	36	12	13
Simms CDP	106	11	3	1 979	5	45	5.3	13	5	3
Warner CCD	997	92	85	1 974	49	344	5.0	122	17	33
Warner town	626	46	49	1 972	31	214	4.9	86	15	25
Webbers Falls CCD	720	82	72	1 976	17	226	4.9	56	25	26
Webbers Falls town	361	26	54	1 974	17	109	4.8	37	11	14
Noble County	5 082	343	866	1 968	104	2 215	5.3	323	84	119
Billings CCD	328	11	124	1 954	6	123	5.2	30	15	24
Billings town	214	8	68	1 959	3	68	5.0	27	7	14
East Noble CCD	1 177	98	170	1 975	20	521	5.3	58	18	16
Marland town	98	4	18	1 973	-	34	5.2	2	-	-
Morrison town	271	4	29	1 973	4	102	5.2	20	-	-
Red Rock town	102	16	13	1 976	3	48	5.4	6	2	2
Perry CCD	3 577	234	572	1 965	78	1 571	5.3	235	51	79
Perry city	2 478	57	405	1 958	54	974	5.1	177	19	54
Nowata County	4 705	413	949	1 967	111	2 000	5.3	399	186	178
Alluwe CCD	327	60	39	1 970	14	154	5.4	21	14	10
New Alluwe town	41	1	8	1 953	-	19	5.4	2	-	-
Lenapah-Delaware CCD	714	64	133	1 970	11	304	5.3	40	40	37
Delaware town	190	9	44	1 960	2	61	5.0	18	9	9
Lenapah town	143	6	42	1 960	5	54	5.1	7	17	14
Nowata CCD	2 701	182	638	1 964	67	1 165	5.3	290	98	98
Nowata city	1 885	105	488	1 959	47	753	5.2	221	74	77
South Coffeyville-Wann CCD	963	107	139	1 971	19	377	5.2	48	34	33
South Coffeyville town	370	37	43	1 967	10	131	5.0	23	6	6
Wann town	58	10	15	1 968	-	18	5.1	-	1	3
Okfuskee County	5 114	324	960	1 967	147	2 106	5.2	519	247	266
Boley CCD	362	28	43	1 969	6	182	5.5	29	19	27
Boley town	152	10	21	1 966	4	75	5.5	15	2	4
Okemah CCD	3 027	143	572	1 965	97	1 237	5.2	349	167	190
Bearden town	70	5	15	1 957	5	22	4.9	11	9	9
Castle town	60	4	14	1 971	2	24	5.1	13	2	-
Okemah city	1 499	40	351	1 956	52	557	5.1	228	56	82
Weleetka town (part)	-	-	-	-	-	-	-	-	-	-
Paden CCD	641	77	67	1 975	13	261	5.2	37	17	10
Paden town	216	17	34	1 972	4	78	5.1	15	8	6
Weleetka CCD	1 084	76	278	1 962	31	426	5.2	104	44	39
Clearview town	31	2	11	1 944	-	13	5.0	2	5	7
Weleetka town (part)	450	10	164	1 952	13	198	5.3	48	7	5
Oklahoma County	295 020	18 631	24 072	1 969	19 397	118 353	5.1	53 401	3 022	4 036
Oklahoma City CCD	295 020	18 631	24 072	1 969	19 397	118 353	5.1	53 401	3 022	4 036
Arcadia town	119	4	30	1 954	2	64	5.6	2	3	8

Table 19. **Physical Housing Characteristics: 2000**—Con.

[Data based on a sample (except Tables 65-68). For information on confidentiality protection, coverage, sampling error, and nonsampling error, see Appendix G.
For location of definitions, see "How to Use This Census Report"]

State County County Subdivision Place	Total housing units	Year structure built			Rooms			No bedrooms or 1 bedroom	Lacking complete plumbing facilities	Lacking complete kitchen facilities
		1995 to March 2000	1939 or earlier	Median	1 or 2	6 or more	Median			
Oklahoma County—Con.										
Oklahoma City CCD—Con.										
Bethany city	8 918	146	404	1 965	654	3 560	5.1	1 580	54	250
Choctaw city	3 622	493	85	1 977	63	2 005	5.7	114	15	17
Del City city	9 713	161	121	1 963	461	3 618	5.2	1 118	34	24
Edmond city	26 369	3 473	766	1 982	1 222	15 604	6.0	2 782	68	190
Forest Park town	449	16	46	1 963	-	358	6.7	8	2	2
Harrah city	1 872	229	142	1 978	43	796	5.3	198	14	8
Jones town	982	44	120	1 973	42	414	5.3	90	15	25
Lake Aluma town	41	2	12	1 954	2	33	6.7	2	-	-
Luther town	278	11	68	1 964	9	123	5.3	23	7	12
Midwest City city	23 805	1 037	437	1 968	1 154	9 151	5.1	3 169	137	184
Nichols Hills city	1 850	27	244	1 954	30	1 536	7.2	61	-	6
Nicoma Park city	1 103	63	104	1 962	59	491	5.3	175	32	44
Oklahoma City city (part)	199 623	11 753	21 056	1 967	15 302	73 005	5.0	42 821	2 511	3 140
Smith Village town	19	1	2	1 953	-	5	4.9	3	-	-
Spencer city	1 608	71	75	1 967	56	575	5.1	178	20	20
The Village city	5 017	57	37	1 959	73	2 117	5.3	335	5	2
Valley Brook town	329	3	7	1 955	7	77	4.8	10	5	9
Warr Acres city	4 180	94	173	1 963	132	1 964	5.4	500	8	15
Woodlawn Park town	74	4	6	1 961	1	50	6.7	7	-	-
Okmulgee County	17 316	1 583	3 328	1 967	365	7 279	5.2	1 621	350	415
Beggs CCD	2 577	550	220	1 980	54	1 125	5.3	185	65	58
Beggs city (part)	585	55	149	1 968	9	206	5.1	77	14	32
Liberty town (part)	35	-	8	1 966	-	19	5.7	-	-	-
Winchester town	174	24	2	1 981	5	74	5.3	13	4	4
Henryetta CCD	5 091	336	1 190	1 961	118	1 939	5.1	429	100	145
Dewar town	380	33	88	1 963	-	137	5.1	23	2	6
Grayson town	56	5	4	1 975	4	29	5.6	9	5	5
Henryetta city	2 876	64	803	1 953	51	989	5.0	272	37	66
Hoffman town	83	8	11	1 963	5	24	5.0	16	3	3
Schulter town	248	26	62	1 962	8	108	5.3	17	5	3
Morris CCD	1 325	188	144	1 977	4	625	5.4	56	22	27
Morris city (part)	533	34	65	1 972	-	228	5.3	24	11	18
Okmulgee CCD	8 323	509	1 774	1 961	189	3 590	5.3	951	163	185
Beggs city (part)	13	-	6	1 973	-	6	5.4	-	-	-
Morris city (part)	-	-	-	-	-	-	-	-	-	-
Okmulgee city	5 996	200	1 495	1 956	138	2 546	5.2	695	132	140
Osage County	18 826	1 708	3 130	1 972	576	8 935	5.4	1 760	558	669
Barnsdall CCD	1 386	138	367	1 960	13	536	5.2	116	62	74
Avant town	165	11	40	1 961	-	57	5.2	8	10	11
Barnsdall city	628	21	230	1 947	6	194	5.0	86	20	33
Skiatook town (part)	-	-	-	-	-	-	-	-	-	-
Fairfax CCD	1 195	46	463	1 950	55	488	5.2	170	46	48
Burbank town (part)	-	-	-	-	-	-	-	-	-	-
Fairfax town	834	11	335	1 948	43	341	5.2	137	21	23
Hominy CCD	2 435	157	546	1 968	141	958	5.1	293	121	154
Hominy city	1 207	13	325	1 958	71	472	5.1	169	51	57
Osage town	96	-	14	1 967	4	22	4.9	6	4	7
Skiatook town (part)	-	-	-	-	-	-	-	-	-	-
Wynona town	250	25	62	1 971	3	92	5.0	14	19	19
McCord-Braden CCD	1 265	90	94	1 974	27	656	5.6	68	28	28
McCord CDP	773	36	54	1 974	25	367	5.4	53	20	22
Ponca City city (part)	-	-	-	-	-	-	-	-	-	-
Northwest Osage CCD	830	53	228	1 960	7	345	5.2	64	36	46
Burbank town (part)	73	6	31	1 946	-	25	4.8	7	3	12
Foraker town	14	-	7	1 940	-	7	6.0	2	2	2
Grainola town	19	-	8	1 944	-	4	5.1	1	-	-
Shidler city	286	12	75	1 956	2	93	5.0	29	20	16
Webb City town	42	-	24	1940-	-	17	5.2	6	3	3
Pawhuska CCD	3 644	155	1 028	1 959	142	1 548	5.2	418	208	278
Bartlesville city (part)	-	-	-	-	-	-	-	-	-	-
Pawhuska city	1 812	46	689	1 950	69	710	5.1	261	110	153
Southeast Osage CCD	8 071	1 069	404	1 978	191	4 404	5.7	631	57	41
Prue town	204	6	4	1 977	3	64	4.9	14	1	3
Sand Springs city (part)	126	26	-	1 978	-	99	6.4	-	5	5
Skiatook town (part)	1 512	130	150	1 977	53	640	5.3	160	8	-
Tulsa city (part)	2 364	122	137	1 971	79	1 432	5.9	283	-	8
Ottawa County	14 842	1 088	2 437	1 966	479	6 071	5.2	1 720	339	376
Afton-Fairland CCD	1 893	194	287	1 971	9	699	5.1	105	52	47
Afton town	509	40	114	1 963	-	192	5.1	38	8	6
Fairland town	448	31	74	1 966	-	169	5.1	18	6	8
Miami CCD	8 888	387	1 561	1 961	263	3 866	5.3	1 075	134	164
Commerce city	1 070	8	255	1 957	37	318	4.8	186	25	33
Dotyville CDP	6	-	-	1 965	-	6	9.0+	-	-	-
Miami city	6 080	198	1 035	1 959	204	2 605	5.3	806	55	80
Narcissa CDP	42	-	6	1 961	-	24	5.7	3	1	-
North Miami town	192	5	25	1 964	4	65	5.1	12	12	12
Picher-Peoria CCD	2 453	278	408	1 971	70	986	5.2	264	60	76
Cardin town	63	1	23	1 946	-	23	5.2	2	-	-
Peoria town	69	5	18	1 964	-	40	5.7	4	-	2
Picher city	716	41	141	1 964	30	212	4.9	119	17	28
Quapaw town	426	26	89	1 962	10	148	5.0	41	11	25
Wyandotte CCD	1 608	229	181	1 975	137	520	4.9	276	93	89
Wyandotte town	147	9	22	1 973	-	34	4.9	7	-	-
Pawnee County	7 464	695	1 335	1 973	221	3 139	5.2	684	301	327
Cleveland CCD	5 057	498	618	1 975	173	2 132	5.2	446	200	230
Cleveland city	1 482	48	368	1 963	68	573	5.1	176	29	28
Hallett town	66	2	19	1 964	2	24	5.2	2	7	8
Jennings town	177	11	40	1 970	17	62	4.7	39	9	12
Mannford town (part)	6	2	-	1 985	-	2	5.0	-	-	-
Mule Barn town	-	-	-	-	-	-	-	-	-	-
Oak Grove town	8	-	2	1 960	-	4	5.5	-	2	2
Shady Grove town	18	-	2	1 975	-	6	5.3	2	-	-
Terlton town	36	3	14	1 962	-	7	4.9	6	-	-

Table 19. **Physical Housing Characteristics: 2000**—Con.

[Data based on a sample (except Tables 65-68). For information on confidentiality protection, coverage, sampling error, and nonsampling error, see Appendix G.
For location of definitions, see "How to Use This Census Report"]

State County County Subdivision Place	Total housing units	Year structure built			Rooms			No bedrooms or 1 bedroom	Lacking complete plumbing facilities	Lacking complete kitchen facilities
		1995 to March 2000	1939 or earlier	Median	1 or 2	6 or more	Median			
Pawnee County—Con.										
Cleveland CCD—Con.										
Westport town	107	3	2	1 974	-	81	6.4	-	-	-
Pawnee CCD	2 407	197	717	1 959	48	1 007	5.2	238	101	97
Blackburn town	53	-	22	1 945	2	20	5.0	10	7	8
Maramec town	63	12	24	1 957	-	17	4.4	8	9	10
Pawnee city	1 056	47	274	1 957	34	333	5.0	147	48	42
Quay town (part)	8	-	2	1 973	-	-	4.7	1	2	2
Ralston town	174	3	87	1 940	-	75	5.2	23	2	6
Skedee town	48	3	31	1940-	2	16	5.1	12	-	-
Payne County	29 326	2 518	3 407	1 972	2 486	10 823	4.9	5 068	398	510
Cushing CCD	5 168	186	1 171	1 959	188	2 309	5.3	497	138	210
Cushing city	3 613	61	917	1 955	165	1 490	5.2	437	111	176
Drumright city (part)	29	-	-	1 956	-	10	5.3	-	-	-
Ripley town	173	2	66	1 960	4	77	5.3	16	4	5
Stillwater CCD	23 091	2 266	1 936	1 974	2 262	8 097	4.8	4 472	224	240
Glencoe town	269	24	56	1 972	14	82	4.9	24	2	2
Perkins town	995	74	135	1 975	13	327	5.1	52	7	7
Stillwater city	16 805	1 404	1 312	1 972	2 044	5 396	4.6	3 955	104	159
Yale CCD	1 067	66	300	1 965	36	417	5.1	99	36	60
Quay town (part)	9	2	2	1 984	-	-	4.8	-	-	-
Yale city	612	21	198	1 956	31	207	5.0	77	22	46
Pittsburg County	21 520	1 744	2 741	1 972	1 474	8 151	5.1	2 839	645	627
Kiowa-Pittsburg CCD	1 004	61	161	1 972	18	450	5.3	73	25	19
Ashland town	25	-	8	1 946	2	7	4.5	2	2	2
Kiowa town	342	14	73	1 964	4	147	5.3	21	3	1
Pittsburg town	109	9	19	1 971	2	43	5.2	11	1	2
McAlester CCD	10 852	767	1 705	1 967	339	4 586	5.2	1 080	158	191
Alderson town	118	11	25	1 968	-	26	4.9	4	4	7
Krebs city	949	93	153	1 973	28	337	5.0	80	12	14
McAlester city	7 366	388	1 360	1 962	265	3 106	5.2	874	98	127
Savanna town	356	26	30	1 970	28	122	5.0	56	12	11
North Central Pittsburg CCD	2 157	257	121	1 978	110	789	5.1	208	48	59
Canadian town	113	2	21	1 969	5	37	5.0	10	5	5
Crowder town	178	2	15	1 965	6	92	5.6	12	4	4
Indianola town	74	10	15	1 964	2	47	5.9	2	-	-
Longtown CDP (part)	178	21	4	1 985	9	44	5.0	14	-	-
Northwest Pittsburg CCD	1 034	86	82	1 974	19	475	5.4	46	26	20
Quinton CCD	4 123	358	208	1 979	936	915	4.3	1 235	344	284
Longtown CDP (part)	2 880	263	22	1 982	911	454	3.9	1 152	321	270
Quinton town	500	24	135	1 961	5	180	5.1	22	13	4
Twin Cities CCD	2 350	215	464	1 967	52	936	5.2	197	44	54
Haileyville city	450	23	146	1 961	9	169	5.1	44	11	12
Hartshorne city	1 007	78	182	1 965	34	345	5.0	118	11	24
Pontotoc County	15 575	1 012	2 021	1 971	655	6 450	5.2	1 905	156	292
Ada CCD	9 908	508	1 394	1 968	555	3 950	5.1	1 623	70	157
Ada city (part)	7 454	244	1 253	1 964	528	2 700	4.9	1 524	59	146
Northeast Pontotoc CCD	1 998	188	269	1 975	39	808	5.2	102	39	50
Ada city (part)	-	-	-	-	-	-	-	-	-	-
Allen town (part)	386	20	88	1 959	5	133	5.1	16	9	16
Byng town (part)	436	26	20	1 977	5	201	5.4	34	6	6
Francis town	162	10	56	1 968	2	41	5.0	14	2	-
Northwest Pontotoc CCD	1 731	182	116	1 976	26	871	5.5	69	16	33
Ada city (part)	-	-	-	-	-	-	-	-	-	-
Byng town (part)	2	-	-	1 975	-	2	6.0	-	-	-
South Central Pontotoc CCD	305	14	31	1 970	-	170	5.7	14	7	7
Ada city (part)	12	-	-	1 977	-	3	5.2	-	-	-
Fitzhugh town (part)	-	-	-	-	-	-	-	-	-	-
Southeast Pontotoc CCD	1 027	65	116	1 973	17	426	5.2	63	21	38
Ada city (part)	-	-	-	-	-	-	-	-	-	-
Stonewall town	237	4	35	1 961	8	64	4.9	25	8	21
Southwest Pontotoc CCD	606	55	95	1 969	18	225	5.1	34	3	7
Ada city (part)	-	-	-	-	-	-	-	-	-	-
Fitzhugh town (part)	83	5	18	1 967	3	31	5.2	5	-	-
Roff town	316	27	51	1 968	8	98	4.9	20	3	3
Pottawatomie County	27 302	2 396	3 791	1 972	936	11 257	5.2	2 716	412	453
Maud CCD	830	55	158	1 972	20	341	5.2	66	30	36
Maud city (part)	329	10	96	1 959	13	109	5.0	36	10	16
St. Louis town	87	6	13	1 972	2	38	5.3	9	2	2
Shawnee CCD	25 236	2 183	3 491	1 972	877	10 469	5.2	2 548	350	387
Bethel Acres town	1 138	107	77	1 976	5	529	5.4	57	19	12
Brooksville town	52	2	10	1 972	-	27	5.6	2	1	5
Earlsboro town	222	15	38	1 969	4	81	5.2	6	6	3
Johnson town	100	8	8	1 978	2	37	5.1	3	-	-
McLoud town	1 128	72	127	1 975	56	482	5.3	101	23	28
Macomb town	27	3	16	1940-	-	15	5.6	4	4	4
Oklahoma City city (part)	21	-	-	1 980	-	10	5.5	-	-	-
Pink town	483	63	23	1 980	26	170	5.0	50	16	7
Shawnee city	12 692	882	2 485	1 963	544	4 894	5.1	1 803	115	184
Tecumseh city	2 523	157	346	1 972	69	919	5.2	169	31	30
Tribbey town (part)	5	3	-	1 996	3	-	2.3	3	-	-
Wanette-Asher CCD	1 236	158	142	1 976	39	447	5.1	102	32	30
Asher town	185	4	37	1 966	3	55	4.9	25	3	-
Tribbey town (part)	88	22	11	1 977	6	29	4.9	6	3	3
Wanette town	162	16	27	1 973	4	40	4.5	19	4	2
Pushmataha County	5 795	575	427	1 975	283	1 863	5.0	657	248	252
Antlers CCD	2 880	280	191	1 974	123	990	5.0	329	59	64
Antlers city	1 269	46	128	1 966	26	382	4.9	180	24	35
Finley-Rattan CCD	1 319	146	89	1 977	76	376	5.0	123	101	104
Clayton town (part)	-	-	-	-	-	-	-	-	-	-
Rattan town	129	7	5	1 976	-	39	5.1	19	3	5
North Pushmataha CCD	1 596	149	147	1 974	84	497	4.8	205	88	84
Albion town	60	3	15	1 955	1	14	4.8	5	1	1
Clayton town (part)	404	35	31	1 974	20	91	4.6	67	4	6

Table 19. **Physical Housing Characteristics: 2000**—Con.

[Data based on a sample (except Tables 65-68). For information on confidentiality protection, coverage, sampling error, and nonsampling error, see Appendix G.
For location of definitions, see "How to Use This Census Report"]

State County County Subdivision Place	Total housing units	Year structure built			Rooms			No bedrooms or 1 bedroom	Lacking complete plumbing facilities	Lacking complete kitchen facilities
		1995 to March 2000	1939 or earlier	Median	1 or 2	6 or more	Median			
Roger Mills County	1 749	82	397	1 962	24	830	5.4	82	25	57
Cheyenne CCD	1 040	42	226	1 962	16	450	5.3	51	6	31
Cheyenne town	411	17	101	1 960	7	153	5.1	31	1	13
Reydon town	101	4	27	1 953	-	19	4.8	9	3	6
Strong City town	18	4	7	1 977	-	14	6.0	-	-	1
East Roger Mills CCD	444	34	102	1 965	6	235	5.6	20	9	11
Hammon town (part)	199	12	45	1 958	3	88	5.3	14	1	4
South Roger Mills CCD	265	6	69	1 961	2	145	5.7	11	10	15
Rogers County	27 476	4 607	1 540	1 979	761	14 155	5.6	2 046	203	292
Catoosa CCD	6 322	1 167	120	1 982	115	4 132	6.1	257	37	63
Catoosa city (part)	1 563	207	52	1 980	51	773	5.5	145	-	15
Claremore city (part)	-	-	-	-	-	-	-	-	-	-
Collinsville city (part)	7	-	-	1 975	-	7	6.0	-	-	-
Fair Oaks town (part)	5	-	-	1 966	-	1	5.1	-	-	4
Limestone CDP	233	34	-	1 983	-	159	6.1	-	-	-
Owasso city (part)	-	-	-	-	-	-	-	-	-	-
Tulsa city (part)	-	-	-	-	-	-	-	-	-	-
Valley Park town	8	-	-	1 960	1	2	4.8	1	1	1
Chelsea CCD	2 124	294	338	1 974	65	871	5.2	207	97	87
Bushyhead CDP (part)	124	26	25	1 979	-	66	5.6	-	-	6
Chelsea city	966	133	202	1 960	31	314	4.9	135	19	27
Claremore CCD	14 888	2 373	873	1 979	440	7 058	5.4	1 291	52	131
Bushyhead CDP (part)	333	58	10	1 978	14	107	5.0	22	4	4
Catoosa city (part)	-	-	-	-	-	-	-	-	-	-
Claremore city (part)	6 812	695	598	1 975	348	2 744	5.1	943	3	66
Fair Oaks town (part)	-	-	-	-	-	-	-	-	-	-
Foyil town	118	4	21	1 969	2	41	5.0	16	9	12
Justice CDP	485	97	-	1 976	-	292	6.2	11	-	-
Sequoyah CDP	272	53	20	1 980	-	151	5.7	5	-	-
Taiwah CDP	60	8	-	1 978	-	34	5.6	-	-	-
Inola CCD	2 122	398	104	1 978	64	1 114	5.6	135	7	2
Gregory CDP	67	6	10	1 972	-	35	5.6	-	-	-
Inola town	639	35	29	1 973	27	227	5.1	65	-	-
Oolagah-Talala CCD	2 020	375	105	1 979	77	980	5.4	156	10	9
Jamestown town	4	-	-	1 985	-	4	8.0	-	-	-
Oologah town	378	12	42	1 973	15	138	5.1	42	1	1
Talala town	117	16	16	1 981	3	60	5.6	13	1	3
Seminole County	11 146	584	1 871	1 967	352	4 346	5.2	938	185	333
Konawa CCD	1 279	60	186	1 970	35	410	5.0	74	17	47
Konawa city	664	17	128	1 964	20	208	5.0	57	4	14
Seminole North CCD	5 125	278	693	1 969	173	2 117	5.2	438	62	128
Seminole city	3 147	64	512	1 960	126	1 236	5.2	333	38	96
Seminole South CCD	962	65	147	1 972	22	359	5.1	81	11	31
Bowlegs town	168	5	28	1 965	4	42	4.9	27	5	3
Maud city (part)	173	6	31	1 971	9	58	4.9	26	2	12
Wewoka CCD	3 780	181	845	1 963	122	1 460	5.1	345	95	127
Cromwell town	101	9	28	1 961	-	41	5.2	7	-	5
Lima town	38	-	15	1 954	4	20	5.6	9	-	4
Sasakwa town	78	6	15	1 953	-	22	4.7	7	-	3
Wewoka city	1 782	54	563	1 951	57	679	5.1	191	41	53
Sequoyah County	16 940	2 319	804	1 978	620	6 032	5.0	1 643	329	334
Muldrow CCD	3 994	550	211	1 978	112	1 619	5.2	295	70	87
Brent CDP	216	22	6	1 978	11	92	5.1	13	6	5
Gans town	95	9	6	1 973	5	37	5.0	10	3	3
Muldrow town	1 283	104	73	1 974	46	485	5.1	162	4	24
Roland CCD	3 325	532	115	1 979	96	1 178	5.1	218	55	35
Belfonte CDP	140	43	-	1 986	-	31	4.9	9	-	-
Long CDP	134	12	3	1 979	6	55	5.2	18	15	6
Moffett town	67	2	6	1 960	2	21	4.8	5	1	1
Remy CDP	147	51	-	1 986	-	56	5.2	-	4	-
Roland town	1 129	126	36	1 978	36	415	5.2	103	-	7
Short CDP	132	14	9	1 975	9	23	4.7	13	10	1
Sallisaw CCD	3 743	475	240	1 976	181	1 206	5.0	516	61	75
Sallisaw city (part)	3 478	445	223	1 976	162	1 108	4.9	478	59	73
Sallisaw North CCD	1 734	241	68	1 980	51	675	5.1	138	69	64
Akins CDP	158	27	7	1 977	4	68	5.3	11	1	-
Brushy CDP	329	41	4	1 980	16	116	5.0	37	22	21
Dwight Mission CDP	15	5	-	1 989	-	6	5.3	-	-	-
Flute Springs CDP	72	7	6	1 976	-	17	4.8	11	-	-
McKey CDP	55	-	-	1 984	-	36	5.8	-	-	-
Marble City town	99	4	20	1 970	4	28	4.5	4	5	5
Marble City Community CDP	150	44	7	1 984	2	58	5.1	12	2	2
Pinhook Corners CDP (part)	15	-	-	1 978	-	10	5.8	-	-	-
Sallisaw city (part)	44	-	-	1 972	-	14	5.2	-	-	-
Stony Point CDP	84	2	2	1 971	-	21	4.7	9	12	12
Vian CCD	4 144	521	170	1 978	180	1 354	4.9	476	74	73
Carlile CDP	293	39	17	1 976	21	96	4.8	70	23	18
Evening Shade CDP	302	30	2	1 979	-	107	5.0	6	-	-
Gore town	486	91	23	1 982	9	188	5.1	46	-	4
Notchietown CDP	190	19	3	1 976	20	40	4.7	23	8	8
Paradise Hill town	97	4	-	1 970	6	34	5.0	20	2	2
Pinhook Corners CDP (part)	30	8	-	1 978	-	6	5.0	5	-	-
Redbird Smith CDP	159	37	-	1 984	7	72	5.3	7	13	9
Sallisaw city (part)	8	8	-	1 997	-	-	5.0	-	-	-
Sycamore CDP	64	16	11	1 984	-	23	5.2	-	-	-
Vian town	552	55	59	1 975	26	164	4.8	92	6	6
Stephens County	19 854	872	1 524	1 966	440	8 371	5.2	1 632	254	358
Comanche CCD	2 490	115	240	1 969	58	955	5.2	151	56	102
Comanche city	746	8	122	1 956	21	254	5.1	65	16	20
Duncan city (part)	-	-	-	-	-	-	-	-	-	-
Empire City town (part)	60	8	2	1 965	2	26	5.3	4	-	-
Loco town	82	-	5	1 958	1	28	4.8	5	6	7
Meridian CDP (part)	513	15	24	1 972	14	217	5.3	23	10	15
Duncan CCD	12 861	471	846	1 965	342	5 618	5.3	1 271	132	178
Bray town (part)	96	9	6	1 976	10	39	5.2	10	10	5

Table 19. **Physical Housing Characteristics: 2000**—Con.

[Data based on a sample (except Tables 65-68). For information on confidentiality protection, coverage, sampling error, and nonsampling error, see Appendix G.
For location of definitions, see "How to Use This Census Report"]

State County County Subdivision Place	Total housing units	Year structure built			Rooms			No bedrooms or 1 bedroom	Lacking complete plumbing facilities	Lacking complete kitchen facilities
		1995 to March 2000	1939 or earlier	Median	1 or 2	6 or more	Median			
Stephens County—Con.										
Duncan CCD—Con.										
Central High town (part)	113	14	17	1 975	-	59	5.6	4	-	-
Duncan city (part)	10 802	292	717	1 962	307	4 536	5.2	1 184	95	130
Empire City town (part)	255	12	14	1 977	9	140	5.7	10	3	3
Marlow city (part)	12	-	-	1 955	-	-	5.0	-	-	-
Meridian CDP (part)	111	6	6	1 969	-	57	5.5	-	3	6
Marlow CCD	3 478	216	388	1 969	38	1 407	5.2	147	42	43
Bray town (part)	330	22	22	1 974	4	126	5.1	16	6	7
Central High town (part)	287	30	43	1 975	3	129	5.3	19	12	19
Duncan city (part)	6	-	-	1 983	-	4	5.8	-	-	-
Marlow city (part)	2 075	60	272	1 962	14	809	5.2	86	13	-
Velma-Alma CCD	1 025	70	50	1 971	2	391	5.1	63	24	35
Bray town (part)	-	-	-	-	-	-	-	-	-	-
Duncan city (part)	2	-	-	1 985	-	-	5.0	-	-	-
Velma town	290	13	9	1 969	1	110	5.1	21	8	10
Texas County	8 014	834	929	1 969	369	3 264	5.2	813	91	141
Guymon CCD	5 511	681	424	1 971	271	2 127	5.1	610	51	77
Goodwell town	478	29	54	1 972	25	142	4.7	45	-	3
Guymon city	3 930	508	239	1 970	226	1 525	5.1	486	29	49
Hardesty town	120	2	12	1 966	2	41	5.0	11	3	4
Optima town	93	26	6	1 980	6	20	5.0	9	-	-
Hooker CCD	1 743	104	339	1 965	63	776	5.3	151	25	40
Hooker city	812	42	178	1 959	23	347	5.2	78	15	17
Tyrone town	366	30	33	1 973	21	123	5.0	31	10	10
West Texas CCD	760	49	166	1 960	35	361	5.4	52	15	24
Texhoma town	410	20	92	1 957	24	160	5.1	41	3	9
Tillman County	4 342	91	1 198	1 954	111	1 833	5.2	364	84	127
Davidson CCD	301	4	105	1 950	9	133	5.3	23	8	19
Davidson town	180	4	54	1 953	6	70	5.1	19	5	15
East Tillman CCD	762	43	160	1 958	26	329	5.3	84	20	30
Chattanooga town (part)	-	-	-	-	-	-	-	-	-	-
Grandfield city	529	21	108	1 957	17	208	5.1	63	19	29
Loveland town	7	-	2	1 945	-	2	4.8	-	-	-
Frederick CCD	2 639	30	755	1 954	61	1 114	5.2	209	35	59
Frederick city	2 161	12	583	1 954	61	882	5.2	191	6	30
Hollister town	23	-	10	1 942	-	6	5.0	-	-	-
Manitou town	117	5	31	1 953	-	37	5.1	4	19	19
Tipton CCD	640	14	178	1 953	15	257	5.2	48	21	19
Tipton town	484	8	125	1 954	8	180	5.1	41	13	11
Tulsa County	243 953	19 466	19 987	1 972	15 870	110 232	5.3	44 805	1 549	2 136
North Tulsa CCD	4 135	461	505	1 970	136	1 885	5.4	319	16	29
Collinsville city (part)	1 652	157	284	1 962	69	624	5.1	180	-	11
Skiatook town (part)	676	51	104	1 965	23	321	5.4	54	-	-
South Tulsa CCD	6 145	914	244	1 982	119	2 885	5.4	355	37	52
Bixby city (part)	1 698	284	143	1 974	51	718	5.3	130	8	12
Glenpool city	2 845	304	42	1 984	34	1 337	5.4	139	15	13
Jenks city (part)	-	-	-	-	-	-	-	-	-	-
Liberty town (part)	50	6	10	1 966	11	7	4.6	19	8	17
Tulsa CCD	233 673	18 091	19 238	1 972	15 615	105 462	5.3	44 131	1 496	2 055
Bixby city (part)	3 460	1 170	71	1 987	121	2 096	6.0	260	7	7
Broken Arrow city (part)	24 621	3 763	348	1 982	561	15 607	6.0	1 641	49	132
Jenks city (part)	3 563	669	135	1 981	12	2 179	6.0	105	8	22
Lotsee town	2	-	-	1 985	-	2	9.0+	-	-	-
Mannford town (part)	17	-	-	1 975	-	-	5.0	-	7	7
Oakhurst CDP (part)	832	43	96	1 964	15	349	5.3	48	23	23
Owasso city (part)	6 879	2 376	45	1 987	291	3 544	5.6	644	-	10
Sand Springs city (part)	6 841	683	692	1 972	133	3 371	5.5	695	14	13
Skiatook town (part)	-	-	-	-	-	-	-	-	-	-
Sperry town	393	11	59	1 959	3	151	5.1	25	10	17
Tulsa city (part)	177 127	8 316	16 829	1 968	14 306	72 776	5.1	40 088	1 257	1 610
Turley CDP	1 418	123	118	1 959	24	538	5.1	100	19	88
Wagoner County	23 174	3 581	1 048	1 978	597	11 458	5.5	1 661	183	222
Coweta CCD	14 260	2 625	308	1 980	229	8 096	5.8	710	109	113
Bixby city (part)	42	6	-	1 983	-	42	6.8	-	-	-
Broken Arrow city (part)	2 502	510	22	1 985	66	1 633	6.1	121	10	7
Catoosa city (part)	582	6	-	1 965	15	164	5.1	46	-	13
Coweta city	2 815	458	151	1 978	38	1 112	5.2	265	45	40
Fair Oaks town (part)	55	3	4	1 979	-	21	5.2	4	-	-
New Tulsa town	191	76	2	1 990	5	82	5.3	9	-	-
South Wagoner CCD	1 261	162	159	1 976	39	517	5.2	104	18	16
Porter town	246	27	40	1 968	6	76	5.0	27	6	4
Redbird town	79	6	21	1 964	5	19	4.5	9	2	2
Tullahassee town	51	8	-	1 970	-	13	4.6	5	-	6
Wagoner CCD	7 653	794	581	1 975	329	2 845	5.0	847	56	93
Okay town	267	35	19	1 974	17	76	4.9	37	1	4
Wagoner city	3 207	291	486	1 971	65	1 290	5.2	316	9	29
Washington County	22 250	1 305	2 776	1 966	692	12 034	5.7	2 409	409	563
Bartlesville CCD	19 244	868	2 514	1 963	654	10 598	5.7	2 271	368	515
Bartlesville city (part)	16 104	672	2 006	1 963	571	8 901	5.7	1 996	323	438
Dewey city	1 474	32	351	1 955	51	616	5.2	176	18	29
Copan CCD	968	63	100	1 976	4	464	5.4	46	23	14
Copan town	388	25	61	1 972	4	148	5.2	25	9	13
Ochelata-Ramona CCD	2 038	374	162	1 976	34	972	5.4	92	18	34
Ochelata town	180	5	7	1 974	-	77	5.3	14	-	-
Ramona town	259	32	50	1 968	11	125	5.4	22	9	9
Vera town	71	8	11	1 968	2	33	5.4	4	-	-
Washita County	5 452	164	1 124	1 958	108	2 589	5.4	290	131	427
Central Washita CCD	1 749	32	362	1 957	34	868	5.5	118	33	78
New Cordell city	1 415	25	289	1 957	6	666	5.4	78	25	74
Northeast Washita CCD	398	31	58	1 967	20	211	5.7	26	2	6
Clinton city (part)	-	-	-	-	-	-	-	-	-	-
Corn town	216	9	27	1 962	20	120	5.7	26	2	6

Table 19. **Physical Housing Characteristics: 2000**—Con.

[Data based on a sample (except Tables 65-68). For information on confidentiality protection, coverage, sampling error, and nonsampling error, see Appendix G.
For location of definitions, see "How to Use This Census Report"]

State County County Subdivision Place	Total housing units	Year structure built			Rooms			No bedrooms or 1 bedroom	Lacking complete plumbing facilities	Lacking complete kitchen facilities
		1995 to March 2000	1939 or earlier	Median	1 or 2	6 or more	Median			
Washita County—Con.										
Northwest Washita CCD	1 778	59	256	1 959	29	804	5.4	57	39	233
Bessie town	94	6	43	1 943	5	49	5.6	7	3	4
Burns Flat town	903	-	23	1 958	10	371	5.3	14	13	191
Canute town	240	11	63	1 960	4	106	5.3	16	-	6
Foss town	71	7	28	1 959	2	35	5.5	9	3	3
Southeast Washita CCD	430	18	119	1 963	10	226	5.6	26	21	46
Colony town	88	-	17	1 968	-	45	5.5	4	3	6
Southwest Washita CCD	1 097	24	329	1 954	15	480	5.3	63	36	64
Dill City town	253	2	43	1 958	7	89	5.1	20	7	13
Rocky town	89	5	36	1 948	-	38	5.1	10	9	10
Sentinel town	406	13	154	1 948	3	176	5.3	22	9	27
Woods County	4 492	127	1 220	1 955	138	2 035	5.3	495	95	155
Alva CCD	3 165	86	799	1 957	116	1 443	5.3	399	47	105
Alva city	2 658	48	679	1 956	116	1 080	5.2	390	34	92
Capron town	20	-	10	1 940	-	7	5.2	-	-	-
South Woods CCD	1 071	27	380	1 947	20	485	5.3	80	46	48
Avard town	16	-	4	1 947	-	10	5.8	2	-	-
Dacoma town	76	2	32	1 947	2	34	5.3	5	13	7
Waynoka city	576	4	231	1 944	10	238	5.1	61	9	15
West Woods CCD	256	14	41	1 958	2	107	5.2	16	2	2
Freedom town	117	8	11	1 960	-	52	5.3	4	-	-
Woodward County	8 341	263	907	1 970	145	3 489	5.3	674	153	147
Mooreland CCD	971	46	186	1 965	8	460	5.4	57	18	13
Mooreland town	541	13	113	1 962	4	244	5.3	38	8	4
Woodward CCD	7 370	217	721	1 970	137	3 029	5.2	617	135	134
Fort Supply town	166	6	28	1 964	-	63	5.1	7	5	14
Mutual town	41	2	19	1 942	-	20	5.5	3	2	-
Sharon town	56	2	17	1 962	-	23	5.3	-	2	-
Woodward city	5 558	77	485	1 969	122	2 111	5.2	531	97	94

Table 20. **Physical Housing Characteristics: 2000**

[Data based on a sample (except Tables 65-68). For information on confidentiality protection, coverage, sampling error, and nonsampling error, see Appendix G.
For location of definitions, see "How to Use This Census Report"]

State County Place	Total housing units	Year structure built			Rooms			No bedrooms or 1 bedroom	Lacking complete plumbing facilities	Lacking complete kitchen facilities
		1995 to March 2000	1939 or earlier	Median	1 or 2	6 or more	Median			
The State	**1 514 400**	**127 017**	**155 723**	**1 972**	**72 618**	**638 129**	**5.2**	**199 752**	**22 195**	**28 691**
COUNTY										
Adair County	8 348	885	799	1 975	241	2 762	5.0	748	264	301
Alfalfa County	2 832	44	1 099	1 946	32	1 258	5.3	210	95	134
Atoka County	5 673	483	448	1 975	187	1 946	5.0	531	187	180
Beaver County	2 719	134	630	1 962	41	1 372	5.5	146	70	103
Beckham County	8 796	455	1 202	1 969	258	3 491	5.2	838	138	217
Blaine County	5 208	113	1 047	1 965	79	2 285	5.3	412	87	110
Bryan County	16 715	1 706	1 240	1 975	739	6 072	5.0	1 941	357	450
Caddo County	13 096	845	2 084	1 967	363	5 208	5.2	1 241	411	490
Canadian County	33 969	4 715	2 510	1 979	876	17 037	5.5	2 676	306	350
Carter County	20 577	1 903	2 716	1 970	952	8 528	5.2	2 247	389	494
Cherokee County	19 499	2 360	966	1 978	1 509	6 333	4.9	3 037	403	434
Choctaw County	7 539	672	776	1 973	292	2 621	5.0	764	219	312
Cimarron County	1 583	86	403	1 957	40	707	5.3	161	94	111
Cleveland County	84 844	11 532	2 677	1 979	4 446	37 534	5.3	10 655	593	772
Coal County	2 744	197	519	1 971	76	1 055	5.1	298	77	71
Comanche County	45 416	2 564	2 993	1 970	2 426	18 705	5.2	6 462	508	743
Cotton County	3 085	175	582	1 963	66	1 247	5.2	314	75	93
Craig County	6 459	504	1 267	1 965	90	2 781	5.3	584	102	128
Creek County	27 986	2 598	3 221	1 974	734	12 079	5.3	2 348	520	606
Custer County	11 675	497	1 173	1 970	651	4 521	5.1	1 401	149	290
Delaware County	22 290	3 693	1 118	1 979	866	7 924	5.0	2 347	554	489
Dewey County	2 425	66	623	1 960	32	1 185	5.5	123	24	63
Ellis County	2 146	60	697	1 954	29	1 060	5.5	116	83	123
Garfield County	26 047	946	4 364	1 963	870	11 688	5.3	2 571	269	549
Garvin County	12 641	920	1 669	1 965	420	5 075	5.2	1 170	257	367
Grady County	19 444	1 859	2 733	1 973	552	9 008	5.4	1 780	207	380
Grant County	2 622	73	925	1 951	32	1 413	5.6	163	93	130
Greer County	2 788	73	848	1 955	83	1 173	5.2	302	35	85
Harmon County	1 647	2	388	1 954	32	631	5.1	119	11	22
Harper County	1 863	42	463	1 955	26	978	5.6	96	52	61
Haskell County	5 573	624	534	1 974	239	2 048	5.1	410	159	167
Hughes County	6 237	350	1 435	1 963	152	2 463	5.2	590	240	266
Jackson County	12 377	601	1 546	1 964	532	5 316	5.2	1 479	155	199
Jefferson County	3 373	139	670	1 964	87	1 281	5.1	323	61	73
Johnston County	4 782	429	468	1 974	112	1 757	5.1	455	134	143
Kay County	21 804	550	4 550	1 958	601	9 915	5.3	2 285	336	534
Kingfisher County	5 879	380	1 032	1 969	91	2 955	5.5	335	52	67
Kiowa County	5 304	134	1 429	1 954	123	2 049	5.2	495	88	156
Latimer County	4 709	433	457	1 975	165	1 620	5.1	463	131	195
Le Flore County	20 142	2 247	1 953	1 975	614	7 836	5.2	1 582	490	534
Lincoln County	13 712	1 489	2 104	1 974	397	5 966	5.3	1 123	234	308
Logan County	13 906	1 723	2 273	1 974	520	6 505	5.4	1 246	230	405
Love County	4 066	440	293	1 975	88	1 503	5.1	347	81	89
McClain County	11 189	1 850	1 086	1 977	296	5 325	5.4	679	89	156
McCurtain County	15 427	1 644	939	1 975	603	5 376	5.0	1 611	429	456
McIntosh County	12 640	1 228	632	1 979	528	3 750	4.8	1 360	801	836
Major County	3 540	150	686	1 965	58	1 817	5.6	211	51	70
Marshall County	8 517	891	471	1 977	403	2 115	4.7	915	175	200
Mayes County	17 423	1 765	1 282	1 974	751	6 715	5.1	1 774	307	377
Murray County	6 479	466	840	1 973	445	2 215	5.0	1 014	176	209
Muskogee County	29 575	1 957	4 074	1 971	1 312	12 615	5.2	3 790	510	781
Noble County	5 082	343	866	1 968	104	2 215	5.3	323	84	119
Nowata County	4 705	413	949	1 967	111	2 000	5.3	399	186	178
Okfuskee County	5 114	324	960	1 967	147	2 106	5.2	519	247	266
Oklahoma County	295 020	18 631	24 072	1 969	19 397	118 353	5.1	53 401	3 022	4 036
Okmulgee County	17 316	1 583	3 328	1 967	365	7 279	5.2	1 621	350	415
Osage County	18 826	1 708	3 130	1 972	576	8 935	5.4	1 760	558	669
Ottawa County	14 842	1 088	2 437	1 966	479	6 071	5.2	1 720	339	376
Pawnee County	7 464	695	1 335	1 973	221	3 139	5.2	684	301	327
Payne County	29 326	2 518	3 407	1 972	2 486	10 823	4.9	5 068	398	510
Pittsburg County	21 520	1 744	2 741	1 972	1 474	8 151	5.1	2 839	645	627
Pontotoc County	15 575	1 012	2 021	1 971	655	6 450	5.2	1 905	156	292
Pottawatomie County	27 302	2 396	3 791	1 972	936	11 257	5.2	2 716	412	453
Pushmataha County	5 795	575	427	1 975	283	1 863	5.0	657	248	252
Roger Mills County	1 749	82	397	1 962	24	830	5.4	82	25	57
Rogers County	27 476	4 607	1 540	1 979	761	14 155	5.6	2 046	203	292
Seminole County	11 146	584	1 871	1 967	352	4 346	5.2	938	185	333
Sequoyah County	16 940	2 319	804	1 978	620	6 032	5.0	1 643	329	334
Stephens County	19 854	872	1 524	1 966	440	8 371	5.2	1 632	254	358
Texas County	8 014	834	929	1 969	369	3 264	5.2	813	91	141
Tillman County	4 342	91	1 198	1 954	111	1 833	5.2	364	84	127
Tulsa County	243 953	19 466	19 987	1 972	15 870	110 232	5.3	44 805	1 549	2 136
Wagoner County	23 174	3 581	1 048	1 978	597	11 458	5.5	1 661	183	222
Washington County	22 250	1 305	2 776	1 966	692	12 034	5.7	2 409	409	563
Washita County	5 452	164	1 124	1 958	108	2 589	5.4	290	131	427
Woods County	4 492	127	1 220	1 955	138	2 035	5.3	495	95	155
Woodward County	8 341	263	907	1 970	145	3 489	5.3	674	153	147
PLACE										
Achille town, Bryan County	216	32	28	1 973	-	78	5.1	8	7	8
Ada city, Pontotoc County	7 466	244	1 253	1 964	528	2 703	4.9	1 524	59	146
Adair town, Mayes County	307	38	27	1 970	8	143	5.4	12	-	6
Addington town, Jefferson County	58	1	27	1 952	-	24	5.2	4	2	4
Afton town, Ottawa County	509	40	114	1 963	-	192	5.1	38	8	6
Agra town, Lincoln County	148	22	28	1 961	-	62	5.2	5	-	-
Akins CDP, Sequoyah County	158	27	7	1 977	4	68	5.3	11	1	-
Albion town, Pushmataha County	60	3	15	1 955	1	14	4.8	5	1	1

Table 20. **Physical Housing Characteristics: 2000**—Con.

[Data based on a sample (except Tables 65-68). For information on confidentiality protection, coverage, sampling error, and nonsampling error, see Appendix G.
For location of definitions, see "How to Use This Census Report"]

State County Place	Total housing units	Year structure built			Rooms			No bedrooms or 1 bedroom	Lacking complete plumbing facilities	Lacking complete kitchen facilities
		1995 to March 2000	1939 or earlier	Median	1 or 2	6 or more	Median			
PLACE—Con.										
Alderson town, Pittsburg County	118	11	25	1 968	-	26	4.9	4	4	7
Alex town, Grady County	296	10	74	1 961	15	111	5.0	33	6	8
Aline town, Alfalfa County	135	3	72	1940-	2	61	5.3	12	14	14
Allen town	441	22	90	1 962	7	164	5.2	18	11	16
Hughes County (part)	55	2	2	1 974	2	31	5.6	2	2	-
Pontotoc County (part)	386	20	88	1 959	5	133	5.1	16	9	16
Altus city, Jackson County	9 282	363	927	1 964	467	3 917	5.2	1 276	93	118
Alva city, Woods County	2 658	48	679	1 956	116	1 080	5.2	390	34	92
Amber town, Grady County	175	11	15	1 979	-	53	4.9	10	-	-
Ames town, Major County	116	-	33	1 961	-	44	5.2	6	2	4
Amorita town, Alfalfa County	31	2	27	1940-	-	6	4.7	2	2	7
Anadarko city, Caddo County	2 718	145	454	1 964	108	928	5.0	412	52	75
Antlers city, Pushmataha County	1 269	46	128	1 966	26	382	4.9	180	24	35
Apache town, Caddo County	707	21	135	1 960	20	261	5.1	69	10	11
Arapaho town, Custer County	299	9	47	1 969	2	125	5.2	2	11	17
Arcadia town, Oklahoma County	119	4	30	1 954	2	64	5.6	2	3	8
Ardmore city, Carter County	10 881	719	1 946	1 961	537	4 763	5.3	1 412	105	152
Arkoma town, Le Flore County	977	24	121	1 970	52	307	4.9	173	17	23
Armstrong town, Bryan County	59	4	10	1 968	7	22	4.9	9	2	-
Arnett town, Ellis County	273	7	80	1 957	1	125	5.4	10	4	8
Asher town, Pottawatomie County	185	4	37	1 966	3	55	4.9	25	3	-
Ashland town, Pittsburg County	25	-	8	1 946	2	7	4.5	2	2	2
Atoka city, Atoka County	1 469	24	165	1 970	62	432	4.8	231	38	48
Atwood town, Hughes County	60	3	7	1 963	4	26	5.2	4	7	13
Avant town, Osage County	165	11	40	1 961	-	57	5.2	8	10	11
Avard town, Woods County	16	-	4	1 947	-	10	5.8	2	-	-
Ballou CDP, Mayes County	56	-	5	1 979	9	38	5.8	9	-	-
Barnsdall city, Osage County	628	21	230	1 947	6	194	5.0	86	20	33
Bartlesville city	16 104	672	2 006	1 963	571	8 901	5.7	1 996	323	438
Osage County (part)	-	-	-	-	-	-	-	-	-	-
Washington County (part)	16 104	672	2 006	1 963	571	8 901	5.7	1 996	323	438
Bearden town, Okfuskee County	70	5	15	1 957	5	22	4.9	11	9	9
Beaver city, Beaver County	723	8	137	1 959	4	369	5.5	38	6	6
Beggs city, Okmulgee County	598	55	155	1 968	9	212	5.1	77	14	32
Belfonte CDP, Sequoyah County	140	43	-	1 986	-	31	4.9	9	-	-
Bell CDP, Adair County	211	32	-	1 980	6	69	5.0	18	8	8
Bennington town, Bryan County	118	11	24	1 968	-	22	4.8	7	-	2
Bernice town, Delaware County	399	67	39	1 975	33	92	4.5	83	17	13
Bessie town, Washita County	94	6	43	1 943	5	49	5.6	7	3	4
Bethany city, Oklahoma County	8 918	146	404	1 965	654	3 560	5.1	1 580	54	250
Bethel Acres town, Pottawatomie County	1 138	107	77	1 976	5	529	5.4	57	19	12
Big Cabin town, Craig County	136	17	22	1 968	-	46	5.1	8	-	-
Billings town, Noble County	214	8	68	1 959	3	68	5.0	27	7	14
Binger town, Caddo County	327	22	60	1 960	8	111	5.0	34	8	11
Bixby city	5 200	1 460	214	1 983	172	2 856	5.7	390	15	19
Tulsa County (part)	5 158	1 454	214	1 983	172	2 814	5.7	390	15	19
Wagoner County (part)	42	6	-	1 983	-	42	6.8	-	-	-
Blackburn town, Pawnee County	53	-	22	1 945	2	20	5.0	10	7	8
Blackwell city, Kay County	3 529	45	1 209	1 950	133	1 326	5.1	481	64	142
Blair town, Jackson County	423	5	105	1 957	10	152	5.0	34	6	13
Blanchard city	1 181	199	92	1 974	28	501	5.3	80	9	18
Grady County (part)	20	10	-	1 995	-	4	4.4	-	-	-
McClain County (part)	1 161	189	92	1 974	28	497	5.3	80	9	18
Bluejacket town, Craig County	109	11	23	1 968	-	39	5.2	-	-	1
Boise City city, Cimarron County	755	35	165	1 957	23	280	5.1	83	40	35
Bokchito town, Bryan County	295	22	43	1 968	5	84	4.8	24	3	10
Bokoshe town, Le Flore County	214	17	45	1 970	2	66	5.0	14	4	7
Boley town, Okfuskee County	152	10	21	1 966	4	75	5.5	15	2	4
Boswell town, Choctaw County	365	24	54	1 970	12	98	4.8	40	19	31
Bowlegs town, Seminole County	168	5	28	1 965	4	42	4.9	27	5	3
Boynton town, Muskogee County	152	7	36	1 959	9	43	4.5	20	7	4
Bradley town, Grady County	88	6	25	1 954	6	16	4.6	17	6	6
Braggs town, Muskogee County	140	18	19	1 971	5	30	4.8	13	-	2
Braman town, Kay County	123	2	58	1 943	2	36	5.0	13	6	6
Bray town, Stephens County	426	31	28	1 975	14	165	5.1	26	16	12
Breckenridge town, Garfield County	107	8	16	1 974	4	57	5.6	10	1	1
Brent CDP, Sequoyah County	216	22	6	1 978	11	92	5.1	13	6	5
Bridgeport city, Caddo County	45	-	13	1 958	-	11	5.0	2	4	4
Briggs CDP, Cherokee County	132	7	7	1 975	7	41	4.7	7	7	-
Bristow city, Creek County	2 007	132	400	1 958	66	623	4.9	235	81	110
Broken Arrow city	27 123	4 273	370	1 982	627	17 240	6.0	1 762	59	139
Tulsa County (part)	24 621	3 763	348	1 982	561	15 607	6.0	1 641	49	132
Wagoner County (part)	2 502	510	22	1 985	66	1 633	6.1	121	10	7
Broken Bow city, McCurtain County	1 844	162	78	1 973	65	577	4.9	264	7	7
Bromide town	88	6	11	1 965	-	23	4.5	17	3	3
Coal County (part)	15	2	2	1 963	-	2	4.1	2	-	-
Johnston County (part)	73	4	9	1 966	-	21	4.7	15	3	3
Brooksville town, Pottawatomie County	52	2	10	1 972	-	27	5.6	2	1	5
Brush Creek CDP, Delaware County	8	1	-	1 992	2	-	3.9	2	1	1
Brushy CDP, Sequoyah County	329	41	4	1 980	16	116	5.0	37	22	21
Buffalo town, Harper County	581	13	126	1 953	7	282	5.4	23	4	8
Bull Hollow CDP, Delaware County	27	-	-	1 968	-	-	3.9	-	9	9

Table 20. **Physical Housing Characteristics: 2000**—Con.

[Data based on a sample (except Tables 65-68). For information on confidentiality protection, coverage, sampling error, and nonsampling error, see Appendix G. For location of definitions, see "How to Use This Census Report"]

State County Place	Total housing units	Year structure built: 1995 to March 2000	Year structure built: 1939 or earlier	Year structure built: Median	Rooms: 1 or 2	Rooms: 6 or more	Rooms: Median	No bedrooms or 1 bedroom	Lacking complete plumbing facilities	Lacking complete kitchen facilities
PLACE—Con.										
Burbank town, Osage County	73	6	31	1 946	-	25	4.8	7	3	12
Burlington town, Alfalfa County	73	-	18	1 956	-	37	5.5	-	-	-
Burns Flat town, Washita County	903	-	23	1 958	10	371	5.3	14	13	191
Bushyhead CDP, Rogers County	457	84	35	1 978	14	173	5.2	22	4	10
Butler town, Custer County	169	22	37	1 965	7	57	5.1	13	2	4
Byars town, McClain County	116	8	24	1 969	-	38	5.1	2	-	-
Byng town, Pontotoc County	438	26	20	1 977	5	203	5.4	34	6	6
Byron town, Alfalfa County	24	1	14	1940-	-	11	5.2	-	2	2
Cache city, Comanche County	955	96	71	1 976	6	340	5.1	73	1	13
Caddo town, Bryan County	444	36	72	1 969	14	172	5.2	35	14	15
Calera town, Bryan County	740	77	32	1 975	16	253	4.9	64	11	19
Calumet town, Canadian County	203	8	53	1 966	2	68	5.1	2	-	-
Calvin town, Hughes County	144	7	34	1 956	5	50	5.1	19	5	7
Camargo town, Dewey County	89	-	28	1 947	2	25	4.9	11	2	5
Cameron town, Le Flore County	129	6	20	1 965	2	37	5.0	2	6	10
Canadian town, Pittsburg County	113	2	21	1 969	5	37	5.0	10	5	5
Caney town, Atoka County	104	6	6	1 975	1	39	5.2	1	1	1
Canton town, Blaine County	327	4	84	1 956	-	141	5.3	11	1	3
Canute town, Washita County	240	11	63	1 960	4	106	5.3	16	-	6
Capron town, Woods County	20	-	10	1 940	-	7	5.2	-	-	-
Cardin town, Ottawa County	63	1	23	1 946	-	23	5.2	2	-	-
Carlile CDP, Sequoyah County	293	39	17	1 976	21	96	4.8	70	23	18
Carmen town, Alfalfa County	238	-	108	1 943	6	116	5.5	18	1	10
Carnegie town, Caddo County	775	11	194	1 955	38	270	5.1	89	9	17
Carney town, Lincoln County	287	30	37	1 973	8	106	5.1	19	2	2
Carrier town, Garfield County	32	6	11	1 964	2	11	5.0	2	-	-
Carter town, Beckham County	137	3	33	1 950	2	46	5.0	4	1	2
Cashion town	268	39	39	1 974	-	136	5.5	15	2	-
Kingfisher County (part)	222	25	39	1 972	-	101	5.4	15	-	-
Logan County (part)	46	14	-	1 988	-	35	7.7	-	2	-
Castle town, Okfuskee County	60	4	14	1 971	2	24	5.1	13	2	-
Catoosa city	2 145	213	52	1 974	66	937	5.3	191	-	28
Rogers County (part)	1 563	207	52	1 980	51	773	5.5	145	-	15
Wagoner County (part)	582	6	-	1 965	15	164	5.1	46	-	13
Cayuga CDP, Delaware County	56	15	7	1 985	-	27	5.4	4	2	2
Cedar Crest CDP, Mayes County	112	-	-	1 974	25	38	4.9	36	14	-
Cedar Valley city, Logan County	32	4	4	1 982	-	27	6.3	-	-	-
Cement town, Caddo County	284	14	107	1 951	5	99	4.9	40	15	21
Centrahoma city, Coal County	48	5	10	1 963	2	11	4.9	2	4	2
Central High town, Stephens County	400	44	60	1 975	3	188	5.4	23	12	19
Chandler city, Lincoln County	1 305	56	352	1 960	53	592	5.4	160	29	48
Chattanooga town	181	15	20	1 970	7	79	5.3	15	7	8
Comanche County (part)	181	15	20	1 970	7	79	5.3	15	7	8
Tillman County (part)	-	-	-	-	-	-	-	-	-	-
Checotah city, McIntosh County	1 601	55	129	1 969	64	533	5.0	170	12	10
Chelsea city, Rogers County	966	133	202	1 960	31	314	4.9	135	19	27
Cherokee city, Alfalfa County	841	-	311	1 946	9	353	5.2	60	23	31
Cherry Tree CDP, Adair County	432	44	26	1 975	5	119	5.0	29	15	15
Chewey CDP, Adair County	54	-	3	1 977	2	21	5.1	4	-	-
Cheyenne town, Roger Mills County	411	17	101	1 960	7	153	5.1	31	1	13
Chickasha city, Grady County	7 411	317	1 420	1 960	283	3 383	5.3	1 003	67	134
Choctaw city, Oklahoma County	3 622	493	85	1 977	63	2 005	5.7	114	15	17
Chouteau town, Mayes County	810	56	80	1 975	15	362	5.3	50	5	3
Christie CDP, Adair County	64	6	5	1 977	-	37	5.7	9	-	-
Cimarron City town, Logan County	51	15	3	1 985	2	34	6.0	6	-	-
Claremore city, Rogers County	6 812	695	598	1 975	348	2 744	5.1	943	3	66
Clayton town, Pushmataha County	404	35	31	1 974	20	91	4.6	67	4	6
Clearview town, Okfuskee County	31	2	11	1 944	-	13	5.0	2	5	7
Cleora CDP, Delaware County	1 337	202	33	1 981	26	527	5.1	80	8	10
Cleo Springs town, Major County	157	-	23	1 963	-	68	5.3	6	-	-
Cleveland city, Pawnee County	1 482	48	368	1 963	68	573	5.1	176	29	28
Clinton city	3 803	62	405	1 960	128	1 399	5.1	423	54	112
Custer County (part)	3 803	62	405	1 960	128	1 399	5.1	423	54	112
Washita County (part)	-	-	-	-	-	-	-	-	-	-
Cloud Creek CDP, Delaware County	29	4	-	1 986	-	8	5.0	-	-	-
Coalgate city, Coal County	951	23	257	1 965	41	295	4.9	169	4	5
Colbert town, Bryan County	487	60	20	1 973	19	157	4.9	35	15	19
Colcord town, Delaware County	319	33	16	1 976	10	95	4.8	12	4	6
Cole town, McClain County	192	29	8	1 977	2	89	5.4	9	1	1
Collinsville city	1 659	157	284	1 962	69	631	5.1	180	-	11
Rogers County (part)	7	-	-	1 975	-	7	6.0	-	-	-
Tulsa County (part)	1 652	157	284	1 962	69	624	5.1	180	-	11
Colony town, Washita County	88	-	17	1 968	-	45	5.5	4	3	6
Comanche city, Stephens County	746	8	122	1 956	21	254	5.1	65	16	20
Commerce city, Ottawa County	1 070	8	255	1 957	37	318	4.8	186	25	33
Cooperton town, Kiowa County	19	3	7	1 945	-	6	5.0	-	-	2
Copan town, Washington County	388	25	61	1 972	4	148	5.2	25	9	13
Copeland CDP, Delaware County	958	204	-	1 983	18	290	5.0	47	-	-
Corn town, Washita County	216	9	27	1 962	20	120	5.7	26	2	6
Cornish town, Jefferson County	77	-	7	1 972	5	20	5.0	5	2	-
Council Hill town, Muskogee County	58	4	15	1 972	-	19	5.0	11	-	-
Covington town, Garfield County	248	8	76	1 951	-	93	5.2	6	3	3
Coweta city, Wagoner County	2 815	458	151	1 978	38	1 112	5.2	265	45	40
Cowlington town, Le Flore County	63	2	7	1 975	1	20	5.0	9	-	-

Table 20. **Physical Housing Characteristics: 2000**—Con.

[Data based on a sample (except Tables 65-68). For information on confidentiality protection, coverage, sampling error, and nonsampling error, see Appendix G. For location of definitions, see "How to Use This Census Report"]

State County Place	Total housing units	Year structure built: 1995 to March 2000	Year structure built: 1939 or earlier	Year structure built: Median	Rooms: 1 or 2	Rooms: 6 or more	Rooms: Median	No bedrooms or 1 bedroom	Lacking complete plumbing facilities	Lacking complete kitchen facilities
PLACE—Con.										
Coyle town, Logan County	157	1	51	1 948	1	60	5.2	5	3	3
Crescent city, Logan County	652	13	169	1 955	7	235	5.1	38	14	12
Cromwell town, Seminole County	101	9	28	1 961	-	41	5.2	7	-	5
Crowder town, Pittsburg County	178	2	15	1 965	6	92	5.6	12	4	4
Cushing city, Payne County	3 613	61	917	1 955	165	1 490	5.2	437	111	176
Custer City town, Custer County	199	3	66	1 963	-	75	5.1	10	3	3
Cyril town, Caddo County	517	26	82	1 959	7	182	5.0	49	25	25
Dacoma town, Woods County	76	2	32	1 947	2	34	5.3	5	13	7
Davenport town, Lincoln County	395	26	102	1 962	18	132	5.0	38	11	18
Davidson town, Tillman County	180	4	54	1 953	6	70	5.1	19	5	15
Davis city	1 194	75	187	1 966	45	417	5.1	119	10	23
Garvin County (part)	-	-	-	-	-	-	-	-	-	-
Murray County (part)	1 194	75	187	1 966	45	417	5.1	119	10	23
Deer Creek town, Grant County	76	-	43	1940-	-	37	5.5	1	13	13
Delaware town, Nowata County	190	9	44	1 960	2	61	5.0	18	9	9
Del City city, Oklahoma County	9 713	161	121	1 963	461	3 618	5.2	1 118	34	24
Dennis CDP, Delaware County	235	32	16	1 974	-	68	4.8	29	-	-
Depew town, Creek County	242	27	77	1 961	11	82	5.1	30	5	11
Devol town, Cotton County	69	2	13	1 967	-	27	5.2	11	3	4
Dewar town, Okmulgee County	380	33	88	1 963	-	137	5.1	23	2	6
Dewey city, Washington County	1 474	32	351	1 955	51	616	5.2	176	18	29
Dibble town, McClain County	123	17	16	1 974	2	42	5.2	3	-	-
Dickson town, Carter County	463	61	31	1 975	14	220	5.4	26	9	12
Dill City town, Washita County	253	2	43	1 958	7	89	5.1	20	7	13
Disney town, Mayes County	246	15	9	1 972	27	47	4.2	61	7	7
Dodge CDP, Delaware County	34	-	12	1 964	-	16	5.4	-	-	-
Dotyville CDP, Ottawa County	6	-	-	1 965	-	6	9.0+	-	-	-
Dougherty town, Murray County	129	12	40	1 957	6	22	4.3	17	5	3
Douglas town, Garfield County	21	5	8	1 972	-	14	6.8	-	1	1
Dover town, Kingfisher County	160	16	35	1 966	11	62	5.1	21	-	2
Dripping Springs CDP, Delaware County	18	6	5	1 974	-	6	5.2	3	5	5
Drummond town, Garfield County	158	8	39	1 960	-	83	5.6	6	2	2
Drumright city	1 367	29	328	1 961	52	610	5.3	167	24	38
Creek County (part)	1 338	29	328	1 962	52	600	5.3	167	24	38
Payne County (part)	29	-	-	1 956	-	10	5.3	-	-	-
Dry Creek CDP, Cherokee County	153	14	-	1 982	-	44	5.0	4	2	2
Duchess Landing CDP, McIntosh County	31	9	-	1 985	-	-	4.5	-	-	-
Duncan city, Stephens County	10 810	292	717	1 962	307	4 540	5.2	1 184	95	130
Durant city, Bryan County	6 080	292	546	1 971	374	2 079	4.9	1 085	38	88
Dustin town, Hughes County	190	8	36	1 967	4	54	4.8	18	6	6
Dwight Mission CDP, Sequoyah County	15	5	-	1 989	-	6	5.3	-	-	-
Eakly town, Caddo County	140	-	22	1 966	2	40	4.9	15	5	5
Earlsboro town, Pottawatomie County	222	15	38	1 969	4	81	5.2	6	6	3
East Duke town, Jackson County	198	9	50	1 960	3	94	5.4	10	2	4
Edmond city, Oklahoma County	26 369	3 473	766	1 982	1 222	15 604	6.0	2 782	68	190
Eldon CDP, Cherokee County	388	51	28	1 981	12	108	5.0	42	12	7
Eldorado town, Jackson County	297	4	126	1 946	6	136	5.3	18	8	14
Elgin city, Comanche County	485	51	41	1 972	10	196	5.2	52	1	-
Elk City city, Beckham County	4 990	241	420	1 972	151	1 917	5.1	434	35	70
Elmer town, Jackson County	44	-	5	1 955	3	11	4.7	10	-	-
Elmore City town, Garvin County	369	15	44	1 961	5	120	5.1	23	3	3
El Reno city, Canadian County	6 524	279	1 544	1 958	309	2 639	5.2	836	65	105
Empire City town, Stephens County	315	20	16	1 976	11	166	5.6	14	3	3
Enid city, Garfield County	21 262	682	3 264	1 962	787	9 054	5.3	2 355	133	390
Erick city, Beckham County	561	2	213	1 948	22	198	5.0	62	25	47
Erin Springs town, Garvin County	48	5	6	1 981	-	23	5.4	-	-	-
Etowah town, Cleveland County	52	14	-	1 984	6	8	4.5	8	6	6
Eufaula city, McIntosh County	1 467	57	184	1 970	30	449	4.9	171	17	40
Evening Shade CDP, Sequoyah County	302	30	2	1 979	-	107	5.0	6	-	-
Fairfax town, Osage County	834	11	335	1 948	43	341	5.2	137	21	23
Fairfield CDP, Adair County	134	10	7	1 977	7	47	5.1	10	6	6
Fairland town, Ottawa County	448	31	74	1 966	-	169	5.1	18	6	8
Fairmont town, Garfield County	62	-	23	1 947	2	32	5.6	2	8	2
Fair Oaks town	60	3	4	1 977	-	22	5.2	4	-	4
Rogers County (part)	5	-	-	1 966	-	1	5.1	-	-	4
Wagoner County (part)	55	3	4	1 979	-	21	5.2	4	-	-
Fairview city, Major County	1 316	26	253	1 961	16	597	5.3	97	9	12
Fallis town, Lincoln County	13	2	-	1 975	-	6	5.3	2	2	2
Fanshawe town	177	19	14	1 973	8	61	5.1	18	10	8
Latimer County (part)	-	-	-	-	-	-	-	-	-	-
Le Flore County (part)	177	19	14	1 973	8	61	5.1	18	10	8
Fargo town, Ellis County	142	2	37	1 967	-	66	5.4	3	1	3
Faxon town, Comanche County	65	4	12	1 974	2	26	5.2	4	4	4
Fitzhugh town, Pontotoc County	83	5	18	1 967	3	31	5.2	5	-	-
Fletcher town, Comanche County	484	24	96	1 959	6	221	5.3	32	5	14
Flint Creek CDP, Delaware County	342	40	-	1 986	10	135	5.0	52	12	12
Flute Springs CDP, Sequoyah County	72	7	6	1 976	-	17	4.8	11	-	-
Foraker town, Osage County	14	-	7	1 940	-	7	6.0	2	2	2
Forest Park town, Oklahoma County	449	16	46	1 963	-	358	6.7	8	2	2
Forgan town, Beaver County	229	17	29	1 965	-	92	4.9	21	7	4
Fort Cobb town, Caddo County	316	7	70	1 958	8	134	5.2	34	3	3
Fort Coffee town, Le Flore County	159	14	-	1 979	-	72	5.4	-	-	-
Fort Gibson town	1 569	162	91	1 980	54	730	5.4	143	15	18
Cherokee County (part)	5	-	-	1 991	-	-	5.0	-	-	-
Muskogee County (part)	1 564	162	91	1 980	54	730	5.4	143	15	18

Table 20. **Physical Housing Characteristics: 2000**—Con.

[Data based on a sample (except Tables 65-68). For information on confidentiality protection, coverage, sampling error, and nonsampling error, see Appendix G. For location of definitions, see "How to Use This Census Report"]

State County Place	Total housing units	Year structure built: 1995 to March 2000	Year structure built: 1939 or earlier	Year structure built: Median	Rooms: 1 or 2	Rooms: 6 or more	Rooms: Median	No bedrooms or 1 bedroom	Lacking complete plumbing facilities	Lacking complete kitchen facilities
PLACE—Con.										
Fort Supply town, Woodward County	166	6	28	1 964	-	63	5.1	7	5	14
Fort Towson town, Choctaw County	323	33	48	1 973	8	86	4.8	35	-	4
Foss town, Washita County	71	7	28	1 959	2	35	5.5	9	3	3
Foyil town, Rogers County	118	4	21	1 969	2	41	5.0	16	9	12
Francis town, Pontotoc County	162	10	56	1 968	2	41	5.0	14	2	-
Frederick city, Tillman County	2 161	12	583	1 954	61	882	5.2	191	6	30
Freedom town, Woods County	117	8	11	1 960	-	52	5.3	4	-	-
Gage town, Ellis County	229	4	96	1 947	-	116	5.5	2	11	16
Gans town, Sequoyah County	95	9	6	1 973	5	37	5.0	10	3	3
Garber city, Garfield County	440	4	145	1 951	11	188	5.3	35	13	25
Garvin town, McCurtain County	58	13	3	1 982	-	23	5.2	3	-	-
Gate town, Beaver County	60	-	26	1 944	-	31	5.5	1	-	6
Geary city	570	8	207	1 957	10	195	5.0	69	9	15
Blaine County (part)	517	8	199	1 954	6	185	5.1	59	9	11
Canadian County (part)	53	-	8	1 976	4	10	4.5	10	-	4
Gene Autry town, Carter County	54	3	5	1 957	6	19	4.7	12	3	1
Geronimo town, Comanche County	397	32	12	1 980	11	144	5.1	44	6	6
Gerty town, Hughes County	51	2	10	1 954	-	10	4.9	-	-	-
Glencoe town, Payne County	269	24	56	1 972	14	82	4.9	24	2	2
Glenpool city, Tulsa County	2 845	304	42	1 984	34	1 337	5.4	139	15	13
Goldsby town, McClain County	516	128	20	1 984	11	243	5.4	28	13	10
Goltry town, Alfalfa County	155	8	63	1 945	-	70	5.3	10	3	4
Goodwell town, Texas County	478	29	54	1 972	25	142	4.7	45	-	3
Gore town, Sequoyah County	486	91	23	1 982	9	188	5.1	46	-	4
Gotebo town, Kiowa County	155	4	77	1 940	2	77	5.5	20	2	4
Gould town, Harmon County	96	2	32	1 951	5	36	5.1	7	1	1
Gracemont town, Caddo County	159	-	29	1 966	10	57	5.1	20	-	2
Grainola town, Osage County	19	-	8	1 944	-	4	5.1	1	-	-
Grandfield city, Tillman County	529	21	108	1 957	17	208	5.1	63	19	29
Grand Lake Towne town, Mayes County	66	4	-	1 975	1	34	5.6	2	-	-
Granite town, Greer County	534	17	125	1 959	2	200	5.1	54	5	3
Grayson town, Okmulgee County	56	5	4	1 975	4	29	5.6	9	5	5
Greasy CDP, Adair County	151	2	8	1 972	2	55	5.1	13	2	-
Greenfield town, Blaine County	53	2	14	1 967	2	20	5.2	4	2	2
Gregory CDP, Rogers County	67	6	10	1 972	-	35	5.6	-	-	-
Grove city, Delaware County	2 827	669	139	1 982	98	1 172	5.2	286	-	17
Guthrie city, Logan County	4 370	123	1 320	1 955	187	2 042	5.4	548	26	130
Guymon city, Texas County	3 930	508	239	1 970	226	1 525	5.1	486	29	49
Haileyville city, Pittsburg County	450	23	146	1 961	9	169	5.1	44	11	12
Hallett town, Pawnee County	66	2	19	1 964	2	24	5.2	2	7	8
Hall Park town, Cleveland County	388	2	-	1 980	-	308	6.1	-	2	-
Hammon town	201	12	45	1 959	3	88	5.3	14	1	4
Custer County (part)	2	-	-	1 975	-	-	5.0	-	-	-
Roger Mills County (part)	199	12	45	1 958	3	88	5.3	14	1	4
Hanna town, McIntosh County	60	2	5	1 963	2	12	4.4	15	7	12
Hardesty town, Texas County	120	2	12	1 966	2	41	5.0	11	3	4
Harrah city, Oklahoma County	1 872	229	142	1 978	43	796	5.3	198	14	8
Hartshorne city, Pittsburg County	1 007	78	182	1 965	34	345	5.0	118	11	24
Haskell town, Muskogee County	752	50	160	1 962	36	272	5.1	62	11	16
Hastings town, Jefferson County	92	2	13	1 970	2	38	5.1	4	2	4
Haworth town, McCurtain County	165	10	17	1 973	12	42	4.8	21	8	12
Headrick town, Jackson County	68	4	7	1 966	-	18	5.1	4	2	-
Healdton city, Carter County	1 382	60	132	1 960	70	450	5.0	166	33	32
Heavener city, Le Flore County	1 256	64	262	1 959	51	502	5.1	135	19	44
Helena town, Alfalfa County	217	5	60	1 950	2	96	5.3	20	5	7
Hendrix town, Bryan County	39	6	2	1 975	2	23	5.7	6	3	3
Hennessey town, Kingfisher County	910	5	203	1 962	20	380	5.3	71	4	8
Henryetta city, Okmulgee County	2 876	64	803	1 953	51	989	5.0	272	37	66
Hickory town, Murray County	32	1	11	1 953	3	10	4.4	7	-	-
Hillsdale town, Garfield County	46	1	20	1 956	-	22	5.5	-	3	3
Hinton town, Caddo County	652	38	102	1 970	13	299	5.4	43	7	10
Hitchcock town, Blaine County	61	7	20	1 951	-	28	5.4	-	-	-
Hitchita town, McIntosh County	49	-	16	1 954	1	17	5.0	8	2	-
Hobart city, Kiowa County	1 984	22	546	1 951	50	746	5.1	221	42	58
Hoffman town, Okmulgee County	83	8	11	1 963	5	24	5.0	16	3	3
Holdenville city, Hughes County	2 299	53	706	1 954	51	913	5.2	230	65	83
Hollis city, Harmon County	1 088	-	225	1 954	27	415	5.1	84	2	19
Hollister town, Tillman County	23	-	10	1 942	-	6	5.0	-	-	-
Hominy city, Osage County	1 207	13	325	1 958	71	472	5.1	169	51	57
Hooker city, Texas County	812	42	178	1 959	23	347	5.2	78	15	17
Hoot Owl town, Mayes County	7	-	3	1 971	-	3	4.4	-	-	-
Horntown town, Hughes County	31	-	8	1 976	-	15	5.5	-	3	3
Howe town, Le Flore County	289	39	41	1 970	16	94	5.0	30	17	19
Hugo city, Choctaw County	2 845	78	331	1 968	146	911	4.9	402	64	124
Hulbert town, Cherokee County	252	12	17	1 978	12	69	4.8	38	-	-
Hunter town, Garfield County	102	-	45	1 945	-	48	5.4	4	12	16
Hydro town	473	25	114	1 963	8	184	5.1	49	18	22
Blaine County (part)	110	6	-	1 975	-	64	5.7	3	-	-
Caddo County (part)	363	19	114	1 953	8	120	4.9	46	18	22
Idabel city, McCurtain County	3 116	142	313	1 971	120	1 030	5.0	359	66	110
Indiahoma town, Comanche County	179	10	31	1 964	-	44	4.7	17	6	4
Indianola town, Pittsburg County	74	10	15	1 964	2	47	5.9	2	-	-
Inola town, Rogers County	639	35	29	1 973	27	227	5.1	65	-	-
Iron Post CDP, Mayes County	45	-	-	1 974	9	25	7.6	20	-	-
Jamestown town, Rogers County	4	-	-	1 985	-	4	8.0	-	-	-
Jay city, Delaware County	1 046	81	96	1 971	41	316	4.9	179	6	13
Jefferson town, Grant County	23	-	11	1 941	2	11	5.5	2	5	6

Table 20. **Physical Housing Characteristics: 2000**—Con.

[Data based on a sample (except Tables 65-68). For information on confidentiality protection, coverage, sampling error, and nonsampling error, see Appendix G.
For location of definitions, see "How to Use This Census Report"]

State County Place	Total housing units	Year structure built			Rooms			No bedrooms or 1 bedroom	Lacking complete plumbing facilities	Lacking complete kitchen facilities
		1995 to March 2000	1939 or earlier	Median	1 or 2	6 or more	Median			
PLACE—Con.										
Jenks city, Tulsa County	3 563	669	135	1 981	12	2 179	6.0	105	8	22
Jennings town, Pawnee County	177	11	40	1 970	17	62	4.7	39	9	12
Jet town, Alfalfa County	155	8	58	1 945	2	57	5.1	15	5	8
Johnson town, Pottawatomie County	100	8	8	1 978	2	37	5.1	3	-	-
Jones town, Oklahoma County	982	44	120	1 973	42	414	5.3	90	15	25
Justice CDP, Rogers County	485	97	-	1 976	-	292	6.2	11	-	-
Kansas town, Delaware County	266	38	17	1 977	10	86	5.1	19	3	3
Kaw City city, Kay County	216	14	23	1 975	2	80	5.1	21	-	4
Kellyville town, Creek County	416	18	80	1 966	15	178	5.2	40	9	8
Kemp town, Bryan County	73	13	6	1 977	-	25	4.6	4	2	2
Kendrick town, Lincoln County	62	5	22	1 945	-	11	4.8	5	-	3
Kenefic town, Bryan County	81	10	10	1 976	-	18	4.7	-	5	5
Keota town, Haskell County	228	17	36	1 966	11	58	4.8	27	4	10
Ketchum town, Craig County	156	8	25	1 972	4	55	5.0	19	3	3
Keyes town, Cimarron County	209	5	67	1 952	5	76	5.1	34	9	19
Keys CDP, Cherokee County	170	10	12	1 978	12	51	4.9	12	-	-
Kiefer town, Creek County	409	41	36	1 975	4	154	5.1	19	7	4
Kildare town, Kay County	41	7	7	1 962	2	27	5.9	2	-	-
Kingfisher city, Kingfisher County	1 903	113	313	1 966	31	870	5.4	125	21	31
Kingston town, Marshall County	629	54	45	1 975	31	172	4.8	74	11	9
Kinta town, Haskell County	137	5	23	1 964	5	47	5.0	11	6	14
Kiowa town, Pittsburg County	342	14	73	1 964	4	147	5.3	21	3	1
Knowles town, Beaver County	8	-	-	1 985	-	3	5.0	-	-	-
Konawa city, Seminole County	664	17	128	1 964	20	208	5.0	57	4	14
Krebs city, Pittsburg County	949	93	153	1 973	28	337	5.0	80	12	14
Kremlin town, Garfield County	119	6	7	1 973	7	66	5.7	14	3	6
Lahoma town, Garfield County	256	11	32	1 978	-	76	5.1	5	-	1
Lake Aluma town, Oklahoma County	41	2	12	1 954	2	33	6.7	2	-	-
Lamar town, Hughes County	77	5	13	1 977	1	26	5.1	6	3	-
Lambert town, Alfalfa County	6	-	4	1940-	-	-	4.3	-	-	-
Lamont town, Grant County	240	9	91	1 948	-	106	5.3	14	7	9
Langley town, Mayes County	350	31	23	1 969	6	88	4.7	33	8	10
Langston town, Logan County	236	5	24	1 972	10	88	5.1	32	6	9
Laverne town, Harper County	622	8	146	1 956	7	296	5.4	44	24	34
Lawrence Creek town, Creek County	52	4	-	1 984	-	18	4.9	13	-	-
Lawton city, Comanche County	36 427	1 435	2 179	1 969	2 211	14 474	5.1	5 824	323	529
Leach CDP, Delaware County	96	22	7	1 976	2	45	5.4	2	2	4
Leedey town, Dewey County	225	2	44	1 957	7	100	5.3	7	-	-
Le Flore town, Le Flore County	85	4	16	1 972	3	41	5.4	7	5	2
Lehigh city, Coal County	141	13	33	1 968	2	49	5.1	13	5	6
Lenapah town, Nowata County	143	6	42	1 960	5	54	5.1	7	17	14
Leon town, Love County	35	-	8	1 961	-	9	4.9	-	-	-
Lexington city, Cleveland County	834	122	157	1 969	14	272	5.0	64	21	20
Liberty town	85	6	18	1 966	11	26	5.0	19	8	17
Okmulgee County (part)	35	-	8	1 966	-	19	5.7	-	-	-
Tulsa County (part)	50	6	10	1 966	11	7	4.6	19	8	17
Lima town, Seminole County	38	-	15	1 954	4	20	5.6	9	-	4
Limestone CDP, Rogers County	233	34	-	1 983	-	159	6.1	-	-	-
Lindsay city, Garvin County	1 458	37	224	1 958	118	516	5.0	233	19	47
Loco town, Stephens County	82	-	5	1 958	1	28	4.8	5	6	7
Locust Grove town, Mayes County	550	28	80	1 967	36	149	4.8	82	12	13
Lone Grove city, Carter County	1 897	361	41	1 980	76	769	5.2	155	34	52
Lone Wolf town, Kiowa County	247	9	78	1 955	2	86	5.1	18	3	8
Long CDP, Sequoyah County	134	12	3	1 979	6	55	5.2	18	15	6
Longdale town, Blaine County	158	2	19	1 970	5	31	4.5	17	1	1
Longtown CDP, Pittsburg County	3 058	284	26	1 982	920	498	4.0	1 166	321	270
Lookeba town, Caddo County	76	2	17	1 966	-	38	5.5	-	2	2
Lost City CDP, Cherokee County	322	43	28	1 976	8	124	5.2	24	12	16
Lotsee town, Tulsa County	2	-	-	1 985	-	2	9.0+	-	-	-
Loveland town, Tillman County	7	-	2	1 945	-	2	4.8	-	-	-
Loyal town, Kingfisher County	46	4	11	1 964	-	23	5.5	2	5	5
Luther town, Oklahoma County	278	11	68	1 964	9	123	5.3	23	7	12
Lyons Switch CDP, Adair County	95	3	15	1 974	-	32	5.0	7	-	5
McAlester city, Pittsburg County	7 366	388	1 360	1 962	265	3 106	5.2	874	98	127
McCord CDP, Osage County	773	36	54	1 974	25	367	5.4	53	20	22
McCurtain town, Haskell County	229	8	49	1 966	9	86	5.1	12	2	2
McKey CDP, Sequoyah County	55	-	-	1 984	-	36	5.8	-	-	-
McLoud town, Pottawatomie County	1 128	72	127	1 975	56	482	5.3	101	23	28
Macomb town, Pottawatomie County	27	3	16	1940-	-	15	5.6	4	4	4
Madill city, Marshall County	1 452	19	236	1 964	50	398	4.8	226	24	36
Manchester town, Grant County	61	2	39	1940-	-	25	5.2	5	2	2
Mangum city, Greer County	1 521	16	504	1 953	63	657	5.3	186	3	61
Manitou town, Tillman County	117	5	31	1 953	-	37	5.1	4	19	19
Mannford town	889	90	10	1 975	17	400	5.3	86	7	7
Creek County (part)	866	88	10	1 975	17	398	5.3	86	-	-
Pawnee County (part)	6	2	-	1 985	-	2	5.0	-	-	-
Tulsa County (part)	17	-	-	1 975	-	-	5.0	-	7	7
Mannsville town, Johnston County	259	11	37	1 970	7	95	5.1	23	10	12
Maramec town, Pawnee County	63	12	24	1 957	-	17	4.4	8	9	10
Marble City town, Sequoyah County	99	4	20	1 970	4	28	4.5	4	5	5
Marble City Community CDP, Sequoyah County	150	44	7	1 984	2	58	5.1	12	2	2
Marietta city, Love County	1 088	44	128	1 968	34	344	5.0	143	10	10
Marland town, Noble County	98	4	18	1 973	-	34	5.2	2	-	-
Marlow city, Stephens County	2 087	60	272	1 962	14	809	5.2	86	13	-
Marshall town, Logan County	125	8	57	1 943	7	49	5.1	7	2	6
Martha town, Jackson County	104	4	34	1 949	-	33	4.9	8	10	12
Maryetta CDP, Adair County	50	2	8	1 978	-	22	5.3	2	4	4

Table 20. **Physical Housing Characteristics: 2000**—Con.

[Data based on a sample (except Tables 65-68). For information on confidentiality protection, coverage, sampling error, and nonsampling error, see Appendix G.
For location of definitions, see "How to Use This Census Report"]

State County Place	Total housing units	Year structure built			Rooms			No bedrooms or 1 bedroom	Lacking complete plumbing facilities	Lacking complete kitchen facilities
		1995 to March 2000	1939 or earlier	Median	1 or 2	6 or more	Median			
PLACE—Con.										
Maud city	502	16	127	1 964	22	167	5.0	62	12	28
Pottawatomie County (part)	329	10	96	1 959	13	109	5.0	36	10	16
Seminole County (part)	173	6	31	1 971	9	58	4.9	26	2	12
May town, Harper County	29	-	10	1 946	3	16	5.7	3	-	1
Maysville town, Garvin County	560	19	85	1 958	17	194	5.0	39	-	4
Mazie CDP, Mayes County	50	13	-	1 978	-	-	4.7	6	-	-
Mead town, Bryan County	70	3	15	1 963	2	21	4.7	4	6	6
Medford city, Grant County	589	11	152	1 959	8	303	5.6	27	2	21
Medicine Park town, Comanche County	254	16	92	1 950	26	53	4.5	58	11	35
Meeker town, Lincoln County	466	15	90	1 960	14	187	5.2	51	4	12
Meno town, Major County	83	5	15	1 964	-	51	5.8	9	2	2
Meridian town, Logan County	28	7	4	1 981	-	10	4.7	6	-	-
Meridian CDP, Stephens County	624	21	30	1 972	14	274	5.3	23	13	21
Miami city, Ottawa County	6 080	198	1 035	1 959	204	2 605	5.3	806	55	80
Midwest City city, Oklahoma County	23 805	1 037	437	1 968	1 154	9 151	5.1	3 169	137	184
Milburn town, Johnston County	132	14	33	1 967	2	68	5.6	13	-	6
Mill Creek town, Johnston County	149	13	17	1 973	2	51	5.1	16	4	8
Millerton town, McCurtain County	178	26	9	1 977	2	75	5.2	5	13	15
Minco city, Grady County	712	40	149	1 964	11	301	5.2	70	8	9
Moffett town, Sequoyah County	67	2	6	1 960	2	21	4.8	5	1	1
Moore city, Cleveland County	15 908	1 358	223	1 976	307	7 581	5.4	1 055	75	109
Mooreland town, Woodward County	541	13	113	1 962	4	244	5.3	38	8	4
Morris city, Okmulgee County	533	34	65	1 972	-	228	5.3	24	11	18
Morrison town, Noble County	271	4	29	1 973	4	102	5.2	20	-	-
Mounds town, Creek County	506	78	86	1 976	13	162	5.0	59	2	3
Mountain Park town, Kiowa County	197	8	68	1 956	2	62	5.0	23	6	6
Mountain View town, Kiowa County	462	-	147	1 952	-	211	5.4	3	1	7
Muldrow town, Sequoyah County	1 283	104	73	1 974	46	485	5.1	162	4	24
Mule Barn town, Pawnee County	-	-	-	-	-	-	-	-	-	-
Mulhall town, Logan County	96	26	26	1 961	-	46	5.4	6	-	-
Murphy CDP, Mayes County	105	18	8	1 984	-	8	4.1	5	-	-
Muskogee city, Muskogee County	17 564	654	2 923	1 964	995	7 317	5.2	2 899	282	540
Mustang city, Canadian County	4 929	860	71	1 982	71	2 389	5.5	260	6	-
Mutual town, Woodward County	41	2	19	1 942	-	20	5.5	3	2	-
Narcissa CDP, Ottawa County	42	-	6	1 961	-	24	5.7	3	1	-
Nash town, Grant County	126	11	56	1 946	2	69	5.6	9	4	6
New Alluwe town, Nowata County	41	1	8	1 953	-	19	5.4	2	-	-
Newcastle city, McClain County	2 040	428	108	1 981	34	1 202	5.8	110	9	-
New Cordell city, Washita County	1 415	25	289	1 957	6	666	5.4	78	25	74
New Eucha CDP, Delaware County	122	17	9	1 975	2	41	5.0	16	14	21
Newkirk city, Kay County	1 035	36	340	1 955	49	463	5.3	118	8	7
New Tulsa town, Wagoner County	191	76	2	1 990	5	82	5.3	9	-	-
Nichols Hills city, Oklahoma County	1 850	27	244	1 954	30	1 536	7.2	61	-	6
Nicoma Park city, Oklahoma County	1 103	63	104	1 962	59	491	5.3	175	32	44
Ninnekah town, Grady County	432	30	46	1 976	5	222	5.5	12	11	15
Noble city, Cleveland County	2 147	149	105	1 976	82	721	5.0	187	8	19
Norge town, Grady County	33	2	2	1 977	-	18	5.8	-	4	4
Norman city, Cleveland County	41 541	5 155	1 924	1 977	3 087	16 055	5.0	6 993	178	264
North Enid town, Garfield County	305	15	27	1 971	2	184	5.8	5	4	2
North Miami town, Ottawa County	192	5	25	1 964	4	65	5.1	12	12	12
Notchietown CDP, Sequoyah County	190	19	3	1 976	20	40	4.7	23	8	8
Nowata city, Nowata County	1 885	105	488	1 959	47	753	5.2	221	74	77
Oak Grove town, Pawnee County	8	-	2	1 960	-	4	5.5	-	2	2
Oakhurst CDP	1 185	60	149	1 964	15	454	5.1	89	23	23
Creek County (part)	353	17	53	1 967	-	105	4.8	41	-	-
Tulsa County (part)	832	43	96	1 964	15	349	5.3	48	23	23
Oakland town, Marshall County	275	23	19	1 975	2	65	4.9	13	4	5
Oaks town	134	8	2	1 978	14	40	5.0	24	-	-
Cherokee County (part)	24	-	-	1 987	12	-	2.5	22	-	-
Delaware County (part)	110	8	2	1 975	2	40	5.2	2	-	-
Oakwood town, Dewey County	43	-	10	1 959	-	13	4.7	6	-	-
Ochelata town, Washington County	180	5	7	1 974	-	77	5.3	14	-	-
Oilton city, Creek County	534	36	89	1 967	14	170	5.0	59	-	10
Okarche town	481	10	79	1 969	7	247	5.5	18	-	-
Canadian County (part)	114	-	35	1 952	2	45	5.2	4	-	-
Kingfisher County (part)	367	10	44	1 973	5	202	5.7	14	-	-
Okay town, Wagoner County	267	35	19	1 974	17	76	4.9	37	1	4
Okeene town, Blaine County	605	6	122	1 960	9	308	5.5	40	5	5
Okemah city, Okfuskee County	1 499	40	351	1 956	52	557	5.1	228	56	82
Oklahoma City city	228 188	17 988	21 275	1 970	16 178	89 371	5.1	45 247	2 645	3 341
Canadian County (part)	9 777	2 395	119	1 986	90	5 818	5.8	450	62	54
Cleveland County (part)	18 767	3 840	100	1 985	786	10 538	5.7	1 976	72	147
Oklahoma County (part)	199 623	11 753	21 056	1 967	15 302	73 005	5.0	42 821	2 511	3 140
Pottawatomie County (part)	21	-	-	1 980	-	10	5.5	-	-	-
Okmulgee city, Okmulgee County	5 996	200	1 495	1 956	138	2 546	5.2	695	132	140
Oktaha town, Muskogee County	125	7	4	1 977	2	37	4.9	10	-	8
Old Eucha CDP, Delaware County	19	3	-	1 974	-	7	4.7	-	-	-
Olustee town, Jackson County	279	15	58	1 963	6	92	5.1	30	5	2
Oologah town, Rogers County	378	12	42	1 973	15	138	5.1	42	1	1
Optima town, Texas County	93	26	6	1 980	6	20	5.0	9	-	-
Orlando town, Logan County	92	4	39	1 956	11	40	5.2	15	9	10
Osage town, Osage County	96	-	14	1 967	4	22	4.9	6	4	7

Table 20. **Physical Housing Characteristics: 2000**—Con.

[Data based on a sample (except Tables 65-68). For information on confidentiality protection, coverage, sampling error, and nonsampling error, see Appendix G.
For location of definitions, see "How to Use This Census Report"]

State County Place	Total housing units	Year structure built			Rooms			No bedrooms or 1 bedroom	Lacking complete plumbing facilities	Lacking complete kitchen facilities
		1995 to March 2000	1939 or earlier	Median	1 or 2	6 or more	Median			
PLACE—Con.										
Owasso city	6 879	2 376	45	1 987	291	3 544	5.6	644	-	10
Rogers County (part)	-	-	-	-	-	-	-	-	-	-
Tulsa County (part)	6 879	2 376	45	1 987	291	3 544	5.6	644	-	10
Paden town, Okfuskee County	216	17	34	1 972	4	78	5.1	15	8	6
Panama town, Le Flore County	624	36	53	1 971	11	208	5.0	48	16	23
Paoli town, Garvin County	275	20	38	1 969	3	123	5.3	15	3	1
Paradise Hill town, Sequoyah County	97	4	-	1 970	6	34	5.0	20	2	2
Park Hill CDP, Cherokee County	1 352	189	22	1 977	25	476	5.1	80	6	11
Pauls Valley city, Garvin County	3 026	173	618	1 957	109	1 123	5.1	429	13	32
Pawhuska city, Osage County	1 812	46	689	1 950	69	710	5.1	261	110	153
Pawnee city, Pawnee County	1 056	47	274	1 957	34	333	5.0	147	48	42
Peavine CDP, Adair County	132	14	8	1 974	2	32	5.0	4	-	3
Pensacola town, Mayes County	26	4	4	1 965	-	7	4.5	2	-	-
Peoria town, Ottawa County	69	5	18	1 964	-	40	5.7	4	-	2
Perkins town, Payne County	995	74	135	1 975	13	327	5.1	52	7	7
Perry city, Noble County	2 478	57	405	1 958	54	974	5.1	177	19	54
Pettit CDP, Cherokee County	472	80	13	1 977	35	161	5.0	48	11	11
Phillips town, Coal County	61	-	10	1 973	-	29	5.4	2	-	-
Picher city, Ottawa County	716	41	141	1 964	30	212	4.9	119	17	28
Piedmont city	1 247	299	41	1 983	8	898	6.1	41	6	-
Canadian County (part)	1 247	299	41	1 983	8	898	6.1	41	6	-
Kingfisher County (part)	-	-	-	-	-	-	-	-	-	-
Pinhook Corners CDP, Sequoyah County	45	8	-	1 978	-	16	5.1	5	-	-
Pink town, Pottawatomie County	483	63	23	1 980	26	170	5.0	50	16	7
Pin Oak Acres CDP, Mayes County	182	5	7	1 976	5	50	5.0	5	-	5
Pittsburg town, Pittsburg County	109	9	19	1 971	2	43	5.2	11	1	2
Pocasset town, Grady County	114	10	34	1 971	4	28	4.7	6	8	20
Pocola town, Le Flore County	1 596	118	73	1 978	45	646	5.2	97	-	7
Ponca City city	11 889	153	1 726	1 958	280	5 503	5.4	1 320	112	198
Kay County (part)	11 889	153	1 726	1 958	280	5 503	5.4	1 320	112	198
Osage County (part)	-	-	-	-	-	-	-	-	-	-
Pond Creek city, Grant County	433	11	120	1 956	4	209	5.4	34	6	8
Porter town, Wagoner County	246	27	40	1 968	6	76	5.0	27	6	4
Porum town, Muskogee County	341	10	58	1 965	4	89	4.8	36	12	13
Poteau city, Le Flore County	3 312	243	316	1 973	50	1 439	5.3	231	14	23
Prague city, Lincoln County	1 009	20	238	1 965	39	376	5.1	125	-	8
Prue town, Osage County	204	6	4	1 977	3	64	4.9	14	1	3
Pryor Creek city, Mayes County	3 872	155	276	1 965	126	1 556	5.1	430	23	60
Pump Back CDP, Mayes County	122	22	2	1 975	15	34	4.7	17	17	10
Purcell city	2 340	207	504	1 966	123	998	5.2	244	13	61
Cleveland County (part)	-	-	-	-	-	-	-	-	-	-
McClain County (part)	2 340	207	504	1 966	123	998	5.2	244	13	61
Putnam town, Dewey County	36	-	9	1 950	-	12	5.1	-	-	-
Quapaw town, Ottawa County	426	26	89	1 962	10	148	5.0	41	11	25
Quay town	17	2	4	1 976	-	-	4.7	1	2	2
Pawnee County (part)	8	-	2	1 973	-	-	4.7	1	2	2
Payne County (part)	9	2	2	1 984	-	-	4.8	-	-	-
Quinton town, Pittsburg County	500	24	135	1 961	5	180	5.1	22	13	4
Ralston town, Pawnee County	174	3	87	1 940	-	75	5.2	23	2	6
Ramona town, Washington County	259	32	50	1 968	11	125	5.4	22	9	9
Randlett town, Cotton County	201	22	40	1 976	8	61	5.0	16	-	-
Ratliff City town, Carter County	67	6	-	1 960	-	13	4.7	4	-	-
Rattan town, Pushmataha County	129	7	5	1 976	-	39	5.1	19	3	5
Ravia town, Johnston County	211	16	19	1 971	-	65	5.0	9	2	-
Redbird town, Wagoner County	79	6	21	1 964	5	19	4.5	9	2	2
Redbird Smith CDP, Sequoyah County	159	37	-	1 984	7	72	5.3	7	13	9
Red Oak town, Latimer County	282	22	44	1 965	17	91	5.0	38	9	11
Red Rock town, Noble County	102	16	13	1 976	3	48	5.4	6	2	2
Remy CDP, Sequoyah County	147	51	-	1 986	-	56	5.2	-	4	-
Renfrow town, Grant County	7	-	5	1940-	2	3	4.3	2	-	-
Rentiesville town, McIntosh County	47	8	2	1 981	4	13	4.9	6	-	4
Reydon town, Roger Mills County	101	4	27	1 953	-	19	4.8	9	3	6
Ringling town, Jefferson County	561	10	109	1 958	14	157	4.7	74	10	20
Ringwood city, Major County	173	6	36	1 970	10	70	5.2	18	-	2
Ripley town, Payne County	173	2	66	1 960	4	77	5.3	16	4	5
River Bottom CDP, Muskogee County	108	32	4	1 982	3	55	5.5	7	2	10
Rock Island town, Le Flore County	289	47	5	1 981	7	91	5.1	22	-	-
Rocky town, Washita County	89	5	36	1 948	-	38	5.1	10	9	10
Rocky Ford CDP, Delaware County	22	2	-	1 972	-	11	5.0	6	-	-
Rocky Mountain CDP, Adair County	165	13	11	1 976	3	77	5.4	13	5	5
Roff town, Pontotoc County	316	27	51	1 968	8	98	4.9	20	3	3
Roland town, Sequoyah County	1 129	126	36	1 978	36	415	5.2	103	-	7
Roosevelt town, Kiowa County	179	4	56	1 952	5	73	5.2	24	2	2
Rosedale town, McClain County	36	4	10	1 965	-	7	4.9	3	6	10
Rosston town, Harper County	29	-	7	1 971	1	9	5.1	2	-	2
Rush Springs town, Grady County	619	20	127	1 960	20	182	4.8	68	13	19
Ryan town, Jefferson County	441	4	85	1 964	10	168	5.1	44	11	8
St. Louis town, Pottawatomie County	87	6	13	1 972	2	38	5.3	9	2	2
Salem CDP, Adair County	35	7	2	1 970	-	2	4.8	-	3	3
Salina town, Mayes County	672	25	68	1 971	84	172	4.7	144	18	18
Sallisaw city, Sequoyah County	3 530	453	223	1 976	162	1 122	4.9	478	59	73
Sams Corner CDP, Mayes County	57	-	8	1 966	-	42	5.9	-	-	7
Sand Hills CDP, Muskogee County	164	15	10	1 980	2	51	4.9	6	-	-

Table 20. **Physical Housing Characteristics: 2000**—Con.

[Data based on a sample (except Tables 65-68). For information on confidentiality protection, coverage, sampling error, and nonsampling error, see Appendix G. For location of definitions, see "How to Use This Census Report"]

State County Place	Total housing units	Year structure built: 1995 to March 2000	Year structure built: 1939 or earlier	Year structure built: Median	Rooms: 1 or 2	Rooms: 6 or more	Rooms: Median	No bedrooms or 1 bedroom	Lacking complete plumbing facilities	Lacking complete kitchen facilities
PLACE—Con.										
Sand Springs city	6 967	709	692	1 972	133	3 470	5.5	695	19	18
Osage County (part)	126	26	-	1 978	-	99	6.4	-	5	5
Tulsa County (part)	6 841	683	692	1 972	133	3 371	5.5	695	14	13
Sapulpa city, Creek County	8 010	256	1 336	1 967	256	3 503	5.3	812	98	97
Sasakwa town, Seminole County	78	6	15	1 953	-	22	4.7	7	-	3
Savanna town, Pittsburg County	356	26	30	1 970	28	122	5.0	56	12	11
Sawyer town, Choctaw County	132	15	6	1 978	11	46	4.9	20	6	3
Sayre city, Beckham County	1 401	35	267	1 959	69	484	4.9	277	42	63
Schulter town, Okmulgee County	248	26	62	1 962	8	108	5.3	17	5	3
Scraper CDP, Cherokee County	241	17	17	1 982	5	107	5.2	21	15	18
Seiling city, Dewey County	435	14	83	1 960	8	176	5.2	36	4	6
Seminole city, Seminole County	3 147	64	512	1 960	126	1 236	5.2	333	38	96
Sentinel town, Washita County	406	13	154	1 948	3	176	5.3	22	9	27
Sequoyah CDP, Rogers County	272	53	20	1 980	-	151	5.7	5	-	-
Shady Grove CDP, Cherokee County	209	35	11	1 978	-	78	5.2	9	1	3
Shady Grove CDP, McIntosh County	78	6	6	1 979	7	41	5.6	13	6	6
Shady Grove town, Pawnee County	18	-	2	1 975	-	6	5.3	2	-	-
Shady Point town, Le Flore County	359	67	47	1 977	8	144	5.2	8	4	4
Shamrock town, Creek County	69	3	19	1 959	1	9	4.6	19	7	11
Sharon town, Woodward County	56	2	17	1 962	-	23	5.3	-	2	-
Shattuck town, Ellis County	679	19	191	1 953	15	313	5.4	60	18	32
Shawnee city, Pottawatomie County	12 692	882	2 485	1 963	544	4 894	5.1	1 803	115	184
Shidler city, Osage County	286	12	75	1 956	2	93	5.0	29	20	16
Short CDP, Sequoyah County	132	14	9	1 975	9	23	4.7	13	10	1
Silo town, Bryan County	109	15	2	1 978	-	64	5.7	-	-	-
Simms CDP, Muskogee County	106	11	3	1 979	5	45	5.3	13	5	3
Skedee town, Pawnee County	48	3	31	1940-	2	16	5.1	12	-	-
Skiatook town	2 188	181	254	1 973	76	961	5.3	214	8	-
Osage County (part)	1 512	130	150	1 977	53	640	5.3	160	8	-
Tulsa County (part)	676	51	104	1 965	23	321	5.4	54	-	-
Slaughterville town, Cleveland County	1 401	231	69	1 982	49	599	5.3	95	13	13
Slick town, Creek County	68	9	6	1 967	5	20	4.6	7	5	8
Smith Village town, Oklahoma County	19	1	2	1 953	-	5	4.9	3	-	-
Smithville town, McCurtain County	71	14	3	1 972	4	6	4.8	6	4	4
Snake Creek CDP, Mayes County	105	-	-	1 977	20	44	5.3	20	-	-
Snyder city, Kiowa County	761	8	186	1 956	22	240	5.0	75	12	17
Soper town, Choctaw County	159	23	25	1 970	9	50	4.9	21	16	12
Sour John CDP, Muskogee County	31	5	3	1 979	-	10	4.7	-	6	6
South Coffeyville town, Nowata County	370	37	43	1 967	10	131	5.0	23	6	6
Sparks town, Lincoln County	79	1	36	1 947	7	22	5.0	9	-	1
Spaulding town, Hughes County	30	1	4	1 967	-	6	4.3	1	-	-
Spavinaw town, Mayes County	271	4	50	1 960	14	57	4.5	50	-	-
Spencer city, Oklahoma County	1 608	71	75	1 967	56	575	5.1	178	20	20
Sperry town, Tulsa County	393	11	59	1 959	3	151	5.1	25	10	17
Spiro town, Le Flore County	991	80	98	1 972	42	307	4.8	148	18	14
Sportsmen Acres town, Mayes County	67	4	2	1 975	-	29	5.4	-	-	-
Sportsmen Acres Community CDP, Mayes County	-	-	-	-	-	-	-	-	-	-
Springer town, Carter County	276	43	46	1 974	4	131	5.4	14	4	2
Sterling town, Comanche County	344	12	46	1 968	4	120	5.0	20	2	-
Stidham town, McIntosh County	16	-	2	1 970	-	6	4.5	2	-	-
Stigler city, Haskell County	1 197	114	120	1 971	59	402	5.0	118	-	-
Stillwater city, Payne County	16 805	1 404	1 312	1 972	2 044	5 396	4.6	3 955	104	159
Stilwell city, Adair County	1 426	69	173	1 973	48	406	4.7	205	6	7
Stonewall town, Pontotoc County	237	4	35	1 961	8	64	4.9	25	8	21
Stony Point CDP, Sequoyah County	84	2	2	1 971	-	21	4.7	9	12	12
Strang town, Mayes County	46	-	20	1 954	3	10	4.3	8	5	3
Stratford town, Garvin County	718	25	75	1 969	22	204	4.9	96	16	41
Stringtown town, Atoka County	206	15	42	1 970	9	57	4.9	27	6	7
Strong City town, Roger Mills County	18	4	7	1 977	-	14	6.0	-	-	1
Stroud city	1 334	106	242	1 963	47	576	5.3	159	7	15
Creek County (part)	-	-	-	-	-	-	-	-	-	-
Lincoln County (part)	1 334	106	242	1 963	47	576	5.3	159	7	15
Stuart town, Hughes County	109	2	49	1 947	6	39	5.1	8	5	5
Sugden town, Jefferson County	25	4	-	1 974	2	13	5.6	2	-	-
Sulphur city, Murray County	2 115	82	373	1 961	117	687	5.0	335	35	53
Summit town, Muskogee County	65	10	10	1 977	-	35	5.6	5	7	10
Swink town, Choctaw County	49	9	8	1 972	-	13	4.4	2	5	5
Sycamore CDP, Delaware County	70	-	11	1 970	-	31	5.3	-	-	-
Sycamore CDP, Sequoyah County	64	16	11	1 984	-	23	5.2	-	-	-
Taft town, Muskogee County	174	18	15	1 972	3	75	5.3	21	-	-
Tagg Flats CDP, Delaware County	8	-	-	1 980	2	1	4.9	2	2	2
Tahlequah city, Cherokee County	6 329	537	463	1 974	841	1 877	4.6	1 601	50	109
Talala town, Rogers County	117	16	16	1 981	3	60	5.6	13	1	3
Talihina town, Le Flore County	537	20	81	1 964	24	175	5.0	50	6	15
Taloga town, Dewey County	184	4	43	1 962	-	112	5.8	-	-	-
Tamaha town, Haskell County	124	6	4	1 976	-	34	4.9	3	-	-
Tatums town, Carter County	92	13	22	1 963	1	32	5.2	1	6	6
Tecumseh city, Pottawatomie County	2 523	157	346	1 972	69	919	5.2	169	31	30
Temple town, Cotton County	606	13	130	1 960	20	183	4.9	92	20	30
Tenkiller CDP, Cherokee County	221	34	5	1 982	9	83	5.0	16	7	7
Terlton town, Pawnee County	36	3	14	1 962	-	7	4.9	6	-	-
Terral town, Jefferson County	225	10	47	1 967	3	89	5.2	15	-	2
Texanna CDP, McIntosh County	1 829	289	5	1 982	78	597	5.0	159	56	80
Texhoma town, Texas County	410	20	92	1 957	24	160	5.1	41	3	9
Texola town, Beckham County	28	-	11	1 946	2	10	5.1	3	4	4
Thackerville town, Love County	178	9	11	1 973	5	58	5.0	16	8	3

Table 20. **Physical Housing Characteristics: 2000**—Con.

[Data based on a sample (except Tables 65-68). For information on confidentiality protection, coverage, sampling error, and nonsampling error, see Appendix G.
For location of definitions, see "How to Use This Census Report"]

State County Place	Total housing units	Year structure built			Rooms			No bedrooms or 1 bedroom	Lacking complete plumbing facilities	Lacking complete kitchen facilities
		1995 to March 2000	1939 or earlier	Median	1 or 2	6 or more	Median			
PLACE—Con.										
The Village city, Oklahoma County	5 017	57	37	1 959	73	2 117	5.3	335	5	2
Thomas city, Custer County	594	17	161	1 960	11	268	5.3	34	11	18
Taiwah CDP, Rogers County	60	8	-	1 978	-	34	5.6	-	-	-
Tipton town, Tillman County	484	8	125	1 954	8	180	5.1	41	13	11
Tishomingo city, Johnston County	1 413	54	142	1 971	49	490	4.9	215	17	4
Tonkawa city, Kay County	1 415	16	496	1 952	34	629	5.3	130	23	33
Tribbey town, Pottawatomie County	93	25	11	1 978	9	29	4.9	9	3	3
Tryon town, Lincoln County	227	9	57	1 969	8	64	4.9	16	7	14
Tullahassee town, Wagoner County	51	8	-	1 970	-	13	4.6	5	-	6
Tulsa city	179 491	8 438	16 966	1 968	14 385	74 208	5.1	40 371	1 257	1 618
Osage County (part)	2 364	122	137	1 971	79	1 432	5.9	283	-	8
Rogers County (part)	-	-	-	-	-	-	-	-	-	-
Tulsa County (part)	177 127	8 316	16 829	1 968	14 306	72 776	5.1	40 088	1 257	1 610
Tupelo city, Coal County	175	14	15	1 967	-	56	5.1	13	3	3
Turley CDP, Tulsa County	1 418	123	118	1 959	24	538	5.1	100	19	88
Tushka town, Atoka County	160	28	16	1 981	7	30	4.5	21	3	5
Tuttle city, Grady County	1 569	178	241	1 975	41	822	5.6	154	-	27
Twin Oaks CDP, Delaware County	63	27	-	1 988	2	10	4.7	7	2	2
Tyrone town, Texas County	366	30	33	1 973	21	123	5.0	31	10	10
Union City town, Canadian County	524	82	62	1 979	7	238	5.4	9	8	6
Valley Brook town, Oklahoma County	329	3	7	1 955	7	77	4.8	10	5	9
Valley Park town, Rogers County	8	-	-	1 960	1	2	4.8	1	1	1
Valliant town, McCurtain County	354	23	25	1 972	8	134	5.0	34	7	5
Velma town, Stephens County	290	13	9	1 969	1	110	5.1	21	8	10
Vera town, Washington County	71	8	11	1 968	2	33	5.4	4	-	-
Verden town, Grady County	269	-	52	1 961	13	83	4.9	28	2	2
Vian town, Sequoyah County	552	55	59	1 975	26	164	4.8	92	6	6
Vici town, Dewey County	344	4	83	1 959	9	132	5.1	36	2	14
Vinita city, Craig County	2 702	104	587	1 959	40	1 055	5.1	380	39	64
Wagoner city, Wagoner County	3 207	291	486	1 971	65	1 290	5.2	316	9	29
Wainwright town, Muskogee County	81	7	24	1 964	8	18	4.8	8	6	5
Wakita town, Grant County	211	2	40	1 955	-	76	5.1	25	-	-
Walters city, Cotton County	1 243	62	208	1 958	18	452	5.1	151	16	21
Wanette town, Pottawatomie County	162	16	27	1 973	4	40	4.5	19	4	2
Wann town, Nowata County	58	10	15	1 968	-	18	5.1	-	1	3
Wapanucka town, Johnston County	213	31	33	1 974	4	48	4.8	16	4	10
Warner town, Muskogee County	626	46	49	1 972	31	214	4.9	86	15	25
Warr Acres city, Oklahoma County	4 180	94	173	1 963	132	1 964	5.4	500	8	15
Warwick town, Lincoln County	97	14	19	1 977	-	25	4.9	12	4	4
Washington town, McClain County	208	5	44	1 967	6	105	5.5	12	-	2
Watonga city, Blaine County	1 492	2	254	1 963	30	628	5.2	160	27	38
Watts town, Adair County	125	12	29	1 963	8	41	5.0	13	3	6
Watts Community CDP, Adair County	209	40	16	1 978	13	85	5.1	17	11	11
Waukomis town, Garfield County	581	15	109	1 971	10	270	5.4	23	18	22
Waurika city, Jefferson County	924	9	206	1 958	31	347	5.1	107	9	9
Wayne town, McClain County	290	-	31	1 965	2	98	5.0	18	-	2
Waynoka city, Woods County	576	4	231	1 944	10	238	5.1	61	9	15
Weatherford city, Custer County	4 431	197	204	1 974	468	1 481	4.8	858	14	68
Webb City town, Osage County	42	-	24	1940-	-	17	5.2	6	3	3
Webbers Falls town, Muskogee County	361	26	54	1 974	17	109	4.8	37	11	14
Welch town, Craig County	292	6	81	1 960	7	124	5.2	34	5	6
Weleetka town, Okfuskee County	450	10	164	1 952	13	198	5.3	48	7	5
Welling CDP, Cherokee County	311	54	16	1 979	3	64	4.7	17	13	7
Wellston town, Lincoln County	382	23	93	1 965	3	168	5.3	26	2	2
West Peavine CDP, Adair County	108	9	16	1 964	3	44	5.3	5	2	-
Westport town, Pawnee County	107	3	2	1 974	-	81	6.4	-	-	-
West Siloam Springs town, Delaware County	350	74	20	1 982	22	115	5.0	35	11	14
Westville town, Adair County	715	42	138	1 965	15	195	4.7	96	9	24
Wetumka city, Hughes County	710	18	212	1 959	18	225	4.9	125	36	37
Wewoka city, Seminole County	1 782	54	563	1 951	57	679	5.1	191	41	53
Whitefield town, Haskell County	111	10	7	1 969	4	29	5.0	4	4	4
Wickliffe CDP, Mayes County	40	16	4	1 976	-	24	5.7	-	-	-
Wilburton city, Latimer County	1 203	62	160	1 966	38	361	4.9	111	5	22
Willow town, Greer County	68	-	33	1 941	-	24	5.1	-	6	4
Wilson city, Carter County	784	56	149	1 965	22	218	4.9	68	33	49
Winchester town, Okmulgee County	174	24	2	1 981	5	74	5.3	13	4	4
Wister town, Le Flore County	463	51	82	1 961	18	164	5.0	61	10	14
Woodall CDP, Cherokee County	306	52	20	1 978	3	97	5.1	13	3	-
Woodlawn Park town, Oklahoma County	74	4	6	1 961	1	50	6.7	7	-	-
Woodville town, Marshall County	40	-	-	1 975	-	6	4.1	14	4	2
Woodward city, Woodward County	5 558	77	485	1 969	122	2 111	5.2	531	97	94
Wright City town, McCurtain County	326	31	81	1 969	4	98	5.0	29	6	6
Wyandotte town, Ottawa County	147	9	22	1 973	-	34	4.9	7	-	-
Wynnewood city, Garvin County	1 114	66	140	1 961	38	476	5.2	107	30	35
Wynona town, Osage County	250	25	62	1 971	3	92	5.0	14	19	19
Yale city, Payne County	612	21	198	1 956	31	207	5.0	77	22	46
Yeager town, Hughes County	30	-	12	1 948	-	6	4.9	2	2	-
Yukon city, Canadian County	8 138	456	270	1 975	191	3 894	5.4	663	31	59
Zeb CDP, Cherokee County	187	29	15	1 980	10	88	5.4	25	-	-
Zena CDP, Delaware County	100	6	-	1 976	21	27	4.9	29	-	-
Zion CDP, Adair County	20	-	2	1 954	-	15	6.6	-	-	-

Table 21. **Fuels and Equipment Characteristics: 2000**

[Data based on a sample (except Tables 65-68). For information on confidentiality protection, coverage, sampling error, and nonsampling error, see Appendix G.
For location of definitions, see "How to Use This Census Report"]

State County County Subdivision Place	Occupied housing units	House heating fuel					Vehicles available			Percent no telephone service available
		Utility gas	Electricity	Fuel oil, kerosene, etc.	Coal or coke, wood, solar energy, or other fuel	None	None	1	2 or more	
The State	**1 342 293**	**809 732**	**352 291**	**1 114**	**28 554**	**2 277**	**94 293**	**468 748**	**779 252**	**4.6**
Adair County	7 471	2 291	1 056	19	1 378	27	729	2 598	4 144	13.7
Stilwell East CCD	3 121	1 275	504	8	482	15	347	1 274	1 500	16.6
Bell CDP	205	3	32	-	97	-	36	56	113	16.6
Cherry Tree CDP (part)	279	68	24	2	62	-	24	107	148	29.0
Fairfield CDP	124	44	26	-	35	-	21	48	55	9.7
Maryetta CDP (part)	13	10	-	-	-	-	3	-	10	23.1
Peavine CDP	119	9	17	-	23	-	10	28	81	11.8
Salem CDP	27	-	2	-	6	-	5	14	8	33.3
Stilwell city (part)	1 260	941	234	6	24	15	184	636	440	18.4
Zion CDP	18	10	-	-	5	-	-	8	10	-
Stilwell West CCD	1 595	155	158	8	454	4	171	467	957	15.4
Cherry Tree CDP (part)	100	16	3	-	42	-	6	20	74	12.0
Christie CDP (part)	9	-	-	-	-	-	-	-	9	-
Greasy CDP	140	4	8	-	55	-	14	47	79	16.4
Lyons Switch CDP	88	13	12	-	6	-	13	18	57	9.1
Maryetta CDP (part)	33	7	3	-	12	-	2	9	22	18.2
Rocky Mountain CDP	157	19	2	-	56	2	17	55	85	15.3
Stilwell city (part)	-	-	-	-	-	-	-	-	-	(X)
West Peavine CDP	108	45	2	-	33	-	12	26	70	10.2
Watts CCD	908	24	146	3	180	-	55	280	573	8.1
Chewey CDP (part)	31	-	2	-	11	-	-	10	21	6.5
Watts town	108	3	16	3	15	-	6	31	71	15.7
Watts Community CDP (part)	81	9	15	-	24	-	3	23	55	2.5
Westville CCD	1 847	837	248	-	262	8	156	577	1 114	10.2
Chewey CDP (part)	23	-	5	-	6	-	-	3	20	13.0
Christie CDP (part)	53	6	6	-	5	-	-	20	33	9.4
Watts Community CDP (part)	101	24	14	-	11	-	10	23	68	5.9
Westville town	594	484	67	-	20	-	68	250	276	10.6
Alfalfa County	2 199	1 346	316	7	47	-	116	654	1 429	3.0
Carmen CCD	380	265	33	-	9	-	19	118	243	5.0
Aline town	95	87	-	-	2	-	6	31	58	2.1
Carmen town	181	166	8	-	5	-	9	74	98	8.3
Cherokee CCD	623	462	108	-	4	-	46	205	372	4.2
Cherokee city (part)	522	432	83	-	1	-	46	172	304	3.8
Lambert town	4	-	-	-	-	-	-	-	4	-
Helena CCD	470	263	86	-	8	-	18	114	338	1.3
Goltry town	127	114	9	-	-	-	6	22	99	-
Helena town	175	137	32	-	6	-	8	64	103	2.3
North Alfalfa CCD	726	356	89	7	26	-	33	217	476	2.2
Amorita town	22	-	-	-	-	-	-	8	14	9.1
Burlington town	63	59	4	-	-	-	4	12	47	-
Byron town	17	-	4	-	2	-	-	2	15	-
Cherokee city (part)	187	175	4	-	4	-	12	79	96	4.3
Jet town	121	106	11	-	2	-	13	41	67	-
Atoka County	4 964	1 070	1 117	10	410	4	386	1 772	2 806	8.0
Central Atoka CCD	3 063	931	675	5	250	2	287	1 181	1 595	8.7
Atoka city (part)	1 239	869	268	3	37	-	192	619	428	9.8
North Atoka CCD	557	109	133	-	53	2	40	149	368	11.3
Stringtown town	164	68	30	-	8	2	12	68	84	12.8
West Atoka CCD	1 344	30	309	5	107	-	59	442	843	5.2
Atoka city (part)	9	-	-	-	-	-	-	6	3	-
Caney town	91	9	19	3	-	-	19	22	50	7.7
Tushka town	139	2	27	-	2	-	4	80	55	15.1
Beaver County	2 245	1 401	210	7	52	3	75	595	1 575	3.0
North Beaver CCD	1 023	671	68	3	29	3	33	263	727	3.0
Beaver city (part)	-	-	-	-	-	-	-	-	-	(X)
Forgan town	197	180	5	-	-	-	-	85	112	3.6
Gate town	45	39	-	-	6	-	6	18	21	-
Knowles town	8	-	2	-	-	-	-	5	3	25.0
South Beaver CCD	1 222	730	142	4	23	-	42	332	848	3.0
Beaver city (part)	606	517	87	-	-	-	23	227	356	3.5
Beckham County	7 356	4 938	1 558	11	93	2	593	2 544	4 219	7.9
Carter CCD	232	141	45	-	4	-	12	78	142	6.0
Carter town	119	111	8	-	-	-	4	64	51	8.4
Elk City CCD	4 875	3 381	1 028	7	25	-	415	1 658	2 802	8.0
Elk City city (part)	4 172	3 265	827	7	9	-	412	1 548	2 212	8.8
Erick CCD	712	460	101	2	16	-	42	246	424	7.6
Erick city	431	365	58	2	2	-	27	177	227	8.8
Texola town	18	16	-	-	-	-	2	-	16	11.1
Sayre CCD	1 537	956	384	2	48	2	124	562	851	8.3
Elk City city (part)	6	-	-	-	6	-	-	6	-	-
Sayre city	1 146	870	247	-	12	-	116	481	549	9.5
Blaine County	4 159	2 536	611	19	127	2	214	1 260	2 685	6.3
Canton CCD	754	283	139	2	26	2	39	236	479	4.9
Canton town	275	238	32	-	2	-	26	128	121	4.7
Longdale town	113	-	9	2	9	-	2	36	75	7.1
Geary CCD	752	478	108	7	16	-	38	246	468	6.5
Geary city (part)	431	407	16	2	-	-	38	176	217	10.4
Hydro town (part)	106	55	51	-	-	-	-	39	67	-
Okeene CCD	645	455	85	2	5	-	31	175	439	1.2
Okeene town	512	442	66	-	-	-	29	156	327	1.2
Watonga CCD	2 008	1 320	279	8	80	-	106	603	1 299	8.4
Greenfield town	51	20	15	-	4	-	1	12	38	3.9
Hitchcock town	55	41	11	-	3	-	1	26	28	9.1
Watonga city	1 264	1 149	96	-	14	-	94	413	757	10.2
Bryan County	14 422	5 038	5 194	6	366	17	1 045	5 039	8 338	8.3
Colbert CCD	1 948	341	713	-	83	2	116	637	1 195	10.1
Colbert town	429	280	128	-	-	2	36	181	212	8.4
Durant CCD	9 562	4 068	3 820	-	116	7	742	3 434	5 386	7.7
Armstrong town	53	3	22	-	2	-	4	18	31	24.5

Table 21. **Fuels and Equipment Characteristics: 2000**—Con.

[Data based on a sample (except Tables 65-68). For information on confidentiality protection, coverage, sampling error, and nonsampling error, see Appendix G.
For location of definitions, see "How to Use This Census Report"]

State County County Subdivision Place	Occupied housing units	House heating fuel					Vehicles available			Percent no telephone service available
		Utility gas	Electricity	Fuel oil, kerosene, etc.	Coal or coke, wood, solar energy, or other fuel	None	None	1	2 or more	
Bryan County—Con.										
Durant CCD—Con.										
Calera town	673	478	173	-	-	2	46	257	370	6.1
Durant city (part)	5 504	3 318	2 034	-	11	-	570	2 278	2 656	8.4
Kenefic town	74	-	15	-	4	-	6	18	50	21.6
Mead town	55	-	19	-	5	-	2	18	35	36.4
Silo town	99	3	59	-	9	-	10	30	59	-
East Bryan CCD	520	6	68	-	44	-	41	160	319	10.6
Bennington town	98	2	5	-	2	-	16	32	50	17.3
North Central Bryan CCD	1 289	361	291	2	86	4	95	430	764	9.8
Bokchito town	254	75	43	2	11	4	38	74	142	13.0
Caddo town	386	241	106	-	4	-	27	153	206	11.7
Durant city (part)	-	-	-	-	-	-	-	-	-	(X)
South Bryan CCD	661	243	194	-	8	-	29	217	415	8.5
Achille town	189	142	35	-	-	-	17	76	96	12.7
Hendrix town	34	20	6	-	2	-	-	12	22	11.8
Kemp town	62	33	25	-	2	-	2	29	31	9.7
Southeast Bryan CCD	442	19	108	4	29	4	22	161	259	4.3
Caddo County	10 957	5 738	3 028	41	226	17	857	3 713	6 387	7.4
Anadarko CCD	4 012	2 207	1 056	25	77	3	405	1 505	2 102	9.7
Anadarko city	2 380	1 869	414	8	10	-	323	1 035	1 022	11.7
Gracemont town	136	98	36	-	2	-	4	50	82	12.5
Apache CCD	1 126	561	313	13	34	-	65	355	706	6.4
Apache town	644	492	139	2	7	-	49	232	363	6.8
Binger-Hinton CCD	1 781	767	595	-	37	4	122	509	1 150	5.7
Binger town	279	163	106	-	4	-	27	109	143	6.5
Bridgeport city	42	24	7	-	3	-	4	15	23	4.8
Hinton town	567	383	171	-	-	2	40	193	334	4.1
Lookeba town	54	30	12	-	-	-	7	16	31	1.9
Carnegie CCD	1 426	808	331	-	32	-	106	490	830	5.8
Carnegie town	635	505	121	-	3	-	70	261	304	6.0
Cyril-Cement CCD	1 180	603	368	-	22	4	90	407	683	7.2
Cement town	218	166	44	-	2	2	13	107	98	12.8
Cyril town	435	291	137	-	1	-	46	166	223	6.7
Fort Cobb CCD	702	345	181	3	14	6	38	231	433	8.7
Fort Cobb town	271	205	63	-	-	-	9	102	160	5.5
Hydro CCD	730	447	184	-	10	-	31	216	483	3.7
Eakly town	107	48	43	-	2	-	7	32	68	6.5
Hydro town (part)	317	263	46	-	2	-	16	118	183	4.4
Canadian County	31 484	20 672	8 034	14	186	15	1 207	8 537	21 740	1.6
East Canadian CCD	22 207	15 258	5 674	7	80	15	606	5 606	15 995	1.0
Mustang city	4 719	3 258	1 315	-	23	-	125	1 066	3 528	0.5
Oklahoma City city (part)	9 304	6 348	2 098	7	42	8	145	2 085	7 074	0.9
Piedmont city (part)	256	198	34	-	-	-	-	51	205	-
Yukon city	7 808	5 443	2 154	-	15	7	336	2 382	5 090	1.5
El Reno CCD	8 361	5 307	2 058	5	62	-	565	2 707	5 089	2.9
Calumet town (part)	69	44	10	-	-	-	7	25	37	4.3
El Reno city	5 775	4 540	1 083	3	23	-	495	2 206	3 074	3.4
Okarche town (part)	107	101	6	-	-	-	6	44	57	8.4
Oklahoma City city (part)	15	-	6	-	-	-	-	-	15	-
Piedmont city (part)	953	380	463	-	-	-	32	107	814	-
Union City town	481	173	112	-	12	-	10	128	343	1.7
Walnut CCD	338	14	107	2	21	-	12	95	231	4.7
West Canadian CCD	578	93	195	-	23	-	24	129	425	4.0
Calumet town (part)	117	49	39	-	2	-	2	24	91	7.7
Geary city (part)	49	38	11	-	-	-	8	25	16	8.2
Carter County	17 992	9 467	6 400	16	282	59	1 483	6 559	9 950	7.9
Ardmore CCD	13 808	7 816	4 959	4	126	53	1 094	5 355	7 359	7.2
Ardmore city (part)	9 579	7 014	2 388	-	7	33	935	4 109	4 535	7.9
Dickson town	421	137	212	-	9	4	22	114	285	4.5
Lone Grove city (part)	1 673	548	954	-	32	-	84	467	1 122	5.2
Springer town (part)	26	4	22	-	-	-	-	6	20	26.9
Ardmore North CCD	1 105	126	407	9	86	6	125	280	700	11.6
Ardmore city (part)	11	3	2	-	-	-	-	6	5	18.2
Gene Autry town	45	2	9	-	9	1	8	18	19	26.7
Springer town (part)	225	81	111	2	2	-	17	39	169	4.4
Tatums town	82	-	17	2	-	-	23	36	23	22.0
Healdton Central CCD	1 228	832	328	-	20	-	112	408	708	10.8
Healdton city	1 147	813	297	-	13	-	103	389	655	11.3
Healdton North CCD	625	229	188	3	20	-	23	176	426	7.5
Ratliff City town	49	15	23	-	-	-	5	15	29	22.4
Wilson CCD	1 226	464	518	-	30	-	129	340	757	9.1
Lone Grove city (part)	10	-	10	-	-	-	-	-	10	-
Wilson city	623	403	186	-	4	-	95	200	328	9.5
Cherokee County	16 175	7 345	4 052	7	1 241	12	1 407	5 472	9 296	7.3
East Cherokee CCD	2 208	324	547	-	271	-	131	660	1 417	8.1
Briggs CDP	132	-	37	-	27	-	5	51	76	9.1
Dry Creek CDP	97	59	20	-	17	-	4	31	62	3.1
Eldon CDP	361	-	98	-	33	-	22	108	231	9.4
Park Hill CDP (part)	157	6	35	-	20	-	6	73	78	3.8
Scraper CDP (part)	64	2	12	-	15	-	7	20	37	3.1
Tenkiller CDP	191	40	46	-	30	-	22	42	127	5.8
Welling CDP	246	8	23	-	57	-	10	80	156	6.9
Hulbert CCD	2 091	791	336	-	273	3	102	553	1 436	8.6
Fort Gibson town (part)	5	-	-	-	-	-	-	-	5	-
Hulbert town	220	164	29	-	22	-	26	79	115	8.6
Lost City CDP (part)	258	71	28	-	58	-	9	82	167	7.4
Shady Grove CDP (part)	130	47	14	-	16	-	2	33	95	6.9
Woodall CDP (part)	13	-	13	-	-	-	-	-	13	-
North Cherokee CCD	1 689	195	253	1	392	-	89	496	1 104	8.6
Lost City CDP (part)	27	15	-	1	7	-	2	10	15	-
Oaks town (part)	21	-	19	-	-	-	8	11	2	-
Scraper CDP (part)	46	-	3	-	5	-	-	8	38	-
Shady Grove CDP (part)	48	19	2	-	9	-	-	12	36	-

Table 21. **Fuels and Equipment Characteristics: 2000**—Con.

[Data based on a sample (except Tables 65-68). For information on confidentiality protection, coverage, sampling error, and nonsampling error, see Appendix G.
For location of definitions, see "How to Use This Census Report"]

State County County Subdivision Place	Occupied housing units	House heating fuel					Vehicles available			Percent no telephone service available
		Utility gas	Electricity	Fuel oil, kerosene, etc.	Coal or coke, wood, solar energy, or other fuel	None	None	1	2 or more	
Cherokee County—Con.										
South Cherokee CCD	2 088	1 043	506	-	127	-	144	634	1 310	7.0
Keys CDP	149	79	31	-	-	-	12	67	70	7.4
Park Hill CDP (part)	609	400	139	-	31	-	70	196	343	10.8
Pettit CDP	343	146	78	-	32	-	-	86	257	2.0
Tahlequah city (part)	5	-	5	-	-	-	5	-	-	-
Zeb CDP	180	103	30	-	15	-	-	49	131	5.6
Tahlequah CCD	8 099	4 992	2 410	6	178	9	941	3 129	4 029	6.6
Park Hill CDP (part)	489	211	244	-	2	-	35	181	273	3.5
Scraper CDP (part)	89	3	32	-	17	-	3	46	40	3.4
Shady Grove CDP (part)	22	-	2	-	4	-	6	5	11	31.8
Tahlequah city (part)	5 747	3 757	1 817	-	62	9	823	2 300	2 624	6.8
Woodall CDP (part)	269	147	48	-	15	-	21	74	174	5.9
Choctaw County	6 220	1 780	2 309	-	309	11	625	2 261	3 334	10.0
Fort Towson CCD	1 161	31	488	-	103	4	81	351	729	12.7
Fort Towson town	254	4	93	-	14	-	18	86	150	13.8
Sawyer town (part)	108	6	47	-	1	-	12	34	62	12.0
Swink town	42	-	9	-	4	2	6	14	22	21.4
Hugo CCD	3 772	1 722	1 356	-	117	7	454	1 438	1 880	8.5
Hugo city	2 319	1 575	675	-	14	-	374	1 042	903	9.0
Sawyer town (part)	8	-	6	-	-	-	2	2	4	-
West Choctaw CCD	1 287	27	465	-	89	-	90	472	725	12.1
Boswell town	299	-	139	-	5	-	39	126	134	12.7
Soper town	130	2	46	-	8	-	7	72	51	19.2
Cimarron County	1 257	829	127	-	17	-	71	404	782	6.7
Boise City CCD	324	189	25	-	3	-	21	103	200	6.8
Keyes town	166	141	11	-	-	-	14	71	81	11.4
Keyes CCD	933	640	102	-	14	-	50	301	582	6.6
Boise City city	615	522	67	-	7	-	40	219	356	8.9
Cleveland County	79 186	46 746	26 222	87	644	121	3 443	25 007	50 736	1.6
East Cleveland CCD	6 649	618	2 932	18	299	25	158	1 423	5 068	3.6
Etowah town	46	-	10	-	9	-	2	11	33	4.3
Noble city (part)	134	38	55	-	-	-	-	24	110	-
Norman city (part)	3 020	260	1 513	7	178	17	75	576	2 369	1.3
Oklahoma City city (part)	-	-	-	-	-	-	-	-	-	(X)
Slaughterville town	1 263	149	443	7	41	-	35	328	900	2.0
Lexington CCD	939	673	143	-	22	-	55	313	571	4.4
Lexington city	756	656	83	-	-	-	43	291	422	5.4
Purcell city (part)	-	-	-	-	-	-	-	-	-	(X)
Noble CCD	2 098	1 341	663	-	15	-	92	715	1 291	3.0
Noble city (part)	1 829	1 170	585	-	15	-	92	628	1 109	2.6
Norman CCD	36 199	23 151	12 383	9	113	65	2 144	14 014	20 041	1.8
Hall Park town	383	265	113	-	5	-	13	64	306	-
Norman city (part)	35 759	22 886	12 254	9	99	65	2 131	13 943	19 685	1.8
Oklahoma City city (part)	-	-	-	-	-	-	-	-	-	(X)
North Cleveland CCD	33 301	20 963	10 101	60	195	31	994	8 542	23 765	0.8
Moore city	14 840	10 843	3 766	6	31	14	551	4 229	10 060	1.0
Norman city (part)	62	24	38	-	-	-	-	33	29	-
Oklahoma City city (part)	17 746	10 027	5 957	48	129	17	421	4 117	13 208	0.5
Coal County	2 373	1 102	402	3	167	6	215	840	1 318	9.7
East Coal CCD	1 625	923	266	3	100	4	151	594	880	10.3
Coalgate city	839	687	136	-	7	3	125	332	382	12.3
Lehigh city	109	66	22	-	11	-	2	52	55	13.8
Phillips town	57	52	1	-	2	-	5	16	36	19.3
West Coal CCD	748	179	136	-	67	2	64	246	438	8.2
Bromide town (part)	12	-	2	-	-	-	-	5	7	-
Centrahoma city	31	18	9	-	-	-	2	12	17	25.8
Tupelo city	143	127	12	-	2	-	26	53	64	11.2
Comanche County	39 808	22 908	14 087	37	318	137	3 254	14 092	22 462	4.1
Lawton CCD	26 911	17 385	9 068	7	67	119	2 697	10 766	13 448	4.8
Lawton city (part)	26 851	17 368	9 046	7	67	119	2 697	10 759	13 395	4.8
Northeast Comanche CCD	2 095	1 020	738	-	43	-	93	558	1 444	2.7
Elgin city (part)	443	305	134	-	4	-	28	139	276	2.9
Fletcher town	422	331	86	-	5	-	28	141	253	2.4
Sterling town	310	232	71	-	-	-	24	115	171	7.1
Northwest Comanche CCD	1 885	309	822	-	99	8	76	505	1 304	4.2
Elgin city (part)	5	-	5	-	-	-	5	-	-	-
Medicine Park town (part)	165	6	30	-	15	2	10	70	85	7.9
Sill CCD	1 430	953	427	-	16	6	46	424	960	0.7
Lawton city (part)	1 424	953	427	-	10	6	46	424	954	0.7
Medicine Park town (part)	-	-	-	-	-	-	-	-	-	(X)
Southeast Comanche CCD	4 413	2 307	1 705	10	31	2	149	1 103	3 161	1.1
Lawton city (part)	3 467	2 199	1 206	-	12	-	139	912	2 416	1.2
Southwest Comanche CCD	3 074	934	1 327	20	62	2	193	736	2 145	5.0
Cache city	863	440	386	-	7	-	66	325	472	5.8
Chattanooga town (part)	169	-	69	-	2	-	12	47	110	10.7
Faxon town	53	2	17	-	3	2	6	13	34	11.3
Geronimo town	346	241	95	-	3	-	14	89	243	4.0
Indiahoma town	151	8	32	8	9	-	27	48	76	12.6
Lawton city (part)	29	7	22	-	-	-	-	-	29	-
Cotton County	2 614	1 284	771	-	28	-	158	895	1 561	7.4
Southwest Cotton CCD	478	7	191	-	11	-	7	153	318	3.3
Devol town	63	-	26	-	2	-	1	28	34	-
Randlett town	187	2	66	-	-	-	-	68	119	2.7
Temple CCD	612	347	185	-	3	-	43	261	308	12.7
Temple town	497	347	143	-	-	-	43	225	229	14.3
Walters CCD	1 524	930	395	-	14	-	108	481	935	6.5
Walters city	1 073	871	180	-	4	-	92	396	585	7.0
Craig County	5 620	2 278	1 365	14	435	4	366	1 840	3 414	5.6
North Craig CCD	1 138	328	234	12	143	-	56	262	820	3.3
Bluejacket town	102	65	12	-	5	-	10	30	62	9.8

Table 21. **Fuels and Equipment Characteristics: 2000**—Con.

[Data based on a sample (except Tables 65-68). For information on confidentiality protection, coverage, sampling error, and nonsampling error, see Appendix G.
For location of definitions, see "How to Use This Census Report"]

State County County Subdivision Place	Occupied housing units	House heating fuel					Vehicles available			Percent no telephone service available
		Utility gas	Electricity	Fuel oil, kerosene, etc.	Coal or coke, wood, solar energy, or other fuel	None	None	1	2 or more	
Craig County—Con.										
North Craig CCD—Con.										
Welch town	247	196	42	-	2	-	24	80	143	5.3
Vinita East CCD	3 455	1 941	883	-	151	2	271	1 316	1 868	6.5
Ketchum town	127	1	42	-	16	-	10	51	66	3.9
Vinita city	2 394	1 868	441	-	35	-	240	1 051	1 103	8.6
Vinita West CCD	1 027	9	248	2	141	2	39	262	726	4.8
Big Cabin town	122	2	30	2	2	-	12	50	60	6.6
Creek County	25 289	15 019	5 131	34	935	44	1 531	7 619	16 139	3.9
Bristow CCD	2 690	1 803	465	-	92	-	242	936	1 512	4.6
Bristow city	1 764	1 527	201	-	17	-	236	689	839	5.4
Bristow South CCD	1 048	308	185	8	128	-	93	251	704	6.5
Depew town	214	188	17	-	6	-	38	86	90	5.1
Drumright CCD	1 435	1 040	240	-	32	12	109	512	814	3.5
Drumright city (part)	1 165	961	178	-	-	12	101	412	652	3.4
Kellyville-Slick CCD	1 292	465	272	-	129	-	56	281	955	4.6
Kellyville town (part)	321	278	43	-	-	-	22	82	217	4.4
Sapulpa city (part)	-	-	-	-	-	-	-	-	-	(X)
Slick town	56	41	6	-	-	-	12	7	37	7.1
Keystone Lake CCD	4 110	1 330	1 302	11	183	2	171	1 246	2 693	3.6
Lawrence Creek town	49	2	26	-	2	-	5	4	40	-
Mannford town (part)	751	568	168	-	-	-	57	320	374	0.9
Oilton city	460	359	86	-	5	-	40	188	232	9.3
Sapulpa city (part)	-	-	-	-	-	-	-	-	-	(X)
Sapulpa CCD	13 493	9 947	2 342	4	187	30	826	4 069	8 598	3.6
Kellyville town (part)	22	6	13	-	-	-	4	12	6	-
Kiefer town	365	310	51	-	-	-	11	126	228	5.2
Mounds town	451	337	102	-	4	-	44	181	226	3.3
Oakhurst CDP (part)	295	266	29	-	-	-	21	130	144	8.5
Sapulpa city (part)	7 339	6 170	943	-	51	17	615	2 386	4 338	4.0
Shamrock-Heyburn Lake CCD	1 221	126	325	11	184	-	34	324	863	4.6
Kellyville town (part)	-	-	-	-	-	-	-	-	-	(X)
Shamrock town	51	46	2	-	3	-	7	15	29	29.4
Stroud city (part)	-	-	-	-	-	-	-	-	-	(X)
Custer County	10 136	5 862	3 397	11	74	33	567	3 500	6 069	4.5
Butler CCD	441	147	119	-	17	-	23	108	310	5.4
Butler town	147	104	36	-	2	-	17	40	90	11.6
Hammon town (part)	2	2	-	-	-	-	-	-	2	-
Clinton CCD	4 058	2 778	1 009	-	25	15	303	1 571	2 184	7.1
Arapaho town	263	183	68	-	-	8	11	98	154	3.0
Clinton city (part)	3 341	2 490	803	-	10	7	270	1 349	1 722	7.8
Custer City CCD	453	156	145	4	23	-	8	120	325	5.3
Custer City town	166	106	47	-	11	-	8	67	91	7.8
Thomas city (part)	5	2	3	-	-	-	-	-	5	-
Thomas CCD	478	372	100	-	4	-	25	146	307	3.6
Thomas city (part)	478	372	100	-	4	-	25	146	307	3.6
Weatherford CCD	4 706	2 409	2 024	7	5	18	208	1 555	2 943	2.2
Weatherford city	3 939	2 273	1 610	-	-	8	193	1 371	2 375	2.0
Delaware County	14 838	2 766	4 653	22	1 896	36	636	4 932	9 270	7.2
Colcord CCD	1 950	19	332	-	403	3	113	594	1 243	11.4
Colcord town	292	2	43	-	36	-	40	102	150	28.4
Dripping Springs CDP	14	-	5	-	3	-	-	14	-	35.7
Flint Creek CDP (part)	155	7	61	-	5	-	-	42	113	11.0
West Siloam Springs town	309	3	48	-	30	3	19	124	166	11.3
Grove CCD	7 737	2 109	3 086	17	476	21	202	2 678	4 857	3.3
Bernice town	253	-	101	-	12	-	10	109	134	7.9
Cayuga CDP	40	-	10	-	6	-	2	9	29	5.0
Cleora CDP	522	7	289	3	38	-	17	155	350	1.9
Copeland CDP	628	30	217	-	53	-	22	187	419	5.6
Dodge CDP	29	-	-	-	12	-	6	5	18	-
Grove city	2 295	1 229	972	-	22	-	56	919	1 320	1.3
Jay CCD	3 495	608	934	-	593	12	202	1 181	2 112	9.0
Brush Creek CDP	8	3	-	-	3	-	-	2	6	25.0
Dennis CDP	77	8	23	-	6	-	-	-	77	-
Jay city	950	526	349	-	32	5	118	388	444	10.3
New Eucha CDP	93	-	21	-	19	-	2	20	71	4.3
Sycamore CDP	64	-	5	-	53	-	-	14	50	21.9
Zena CDP	64	-	28	-	-	-	-	41	23	-
Kansas CCD	1 656	30	301	5	424	-	119	479	1 058	17.0
Bull Hollow CDP	27	-	-	-	13	-	21	-	6	77.8
Cloud Creek CDP	29	-	13	-	16	-	-	-	29	-
Flint Creek CDP (part)	60	-	40	-	5	-	-	18	42	3.3
Kansas town	234	9	48	-	27	-	5	78	151	14.1
Leach CDP	90	-	7	-	26	-	2	19	69	10.0
Oaks town (part)	100	-	15	-	32	-	16	27	57	27.0
Old Eucha CDP	19	-	-	-	11	-	3	6	10	26.3
Rocky Ford CDP	15	-	2	-	2	-	-	2	13	13.3
Tagg Flats CDP	7	-	2	-	2	-	5	2	-	57.1
Twin Oaks CDP	59	2	14	-	8	-	4	24	31	20.3
Dewey County	1 962	684	446	7	105	2	102	539	1 321	3.3
Dewey South CCD	580	112	135	2	33	-	16	159	405	0.7
Leedey town	176	2	56	-	2	-	4	72	100	1.1
Putnam town	25	-	2	-	2	-	2	6	17	-
Taloga town	144	97	31	-	7	-	6	38	100	1.4
Seiling CCD	812	300	217	3	49	2	68	208	536	5.9
Oakwood town	27	-	13	-	2	-	-	13	14	7.4
Seiling city	368	245	95	-	6	-	44	121	203	9.5
Vici CCD	570	272	94	2	23	-	18	172	380	2.1
Camargo town	56	2	15	-	-	-	3	25	28	3.6
Vici town	282	225	44	-	4	-	9	109	164	2.8
Ellis County	1 769	1 020	337	2	69	2	92	491	1 186	3.8
Northeast Ellis CCD	503	286	91	-	17	-	23	146	334	5.4
Fargo town	130	105	25	-	-	-	4	31	95	3.1

Table 21. **Fuels and Equipment Characteristics: 2000**—Con.

[Data based on a sample (except Tables 65-68). For information on confidentiality protection, coverage, sampling error, and nonsampling error, see Appendix G.
For location of definitions, see "How to Use This Census Report"]

State County County Subdivision Place	Occupied housing units	House heating fuel					Vehicles available			Percent no telephone service available
		Utility gas	Electricity	Fuel oil, kerosene, etc.	Coal or coke, wood, solar energy, or other fuel	None	None	1	2 or more	
Ellis County—Con.										
Northeast Ellis CCD—Con.										
Gage town	200	165	23	-	6	-	10	74	116	9.5
Northwest Ellis CCD	730	500	132	-	13	2	43	204	483	2.7
Shattuck town	553	464	80	-	5	-	41	188	324	3.3
South Ellis CCD	536	234	114	2	39	-	26	141	369	3.7
Arnett town	233	197	34	-	-	-	16	72	145	3.4
Garfield County	23 175	17 379	4 141	42	171	29	1 480	8 138	13 557	4.8
Enid CCD	20 424	16 269	3 316	16	102	29	1 373	7 443	11 608	5.1
Breckenridge town (part)	82	4	34	2	2	-	-	22	60	-
Enid city (part)	18 950	15 695	2 812	8	83	22	1 343	7 096	10 511	5.4
Fairmont town	53	3	16	-	-	-	2	12	39	5.7
Lahoma town	234	150	82	2	-	-	15	80	139	0.9
North Enid town	298	238	47	-	-	-	5	55	238	0.7
North Garfield CCD	1 238	458	408	7	24	-	63	274	901	2.4
Breckenridge town (part)	8	-	-	-	-	-	-	-	8	-
Carrier town	29	-	8	-	-	-	-	6	23	-
Enid city (part)	-	-	-	-	-	-	-	-	-	(X)
Garber city	362	302	53	-	3	-	22	141	199	4.7
Hillsdale town	38	2	6	2	-	-	4	15	19	-
Hunter town	73	50	16	-	-	-	5	9	59	11.0
Kremlin town	101	53	39	-	-	-	10	22	69	-
South Garfield CCD	1 513	652	417	19	45	-	44	421	1 048	2.3
Covington town	221	191	21	-	9	-	2	89	130	4.1
Douglas town	15	-	5	-	2	-	-	3	12	-
Drummond town	149	121	23	-	3	-	5	51	93	4.0
Waukomis town	523	279	211	-	14	-	15	169	339	2.9
Garvin County	10 865	5 673	2 681	2	322	26	720	3 822	6 323	5.9
Elmore City CCD	2 014	577	488	2	79	7	131	569	1 314	4.3
Elmore City town	324	266	52	-	3	-	13	168	143	3.7
Erin Springs town (part)	48	48	-	-	-	-	-	18	30	-
Lindsay CCD	1 289	1 111	167	-	-	-	97	528	664	5.7
Erin Springs town (part)	-	-	-	-	-	-	-	-	-	(X)
Lindsay city	1 250	1 092	158	-	-	-	97	523	630	5.9
Maysville CCD	875	505	172	-	20	-	59	339	477	10.7
Maysville town	506	417	73	-	3	-	38	223	245	11.9
Pauls Valley CCD	5 462	3 006	1 549	-	161	19	373	1 962	3 127	5.8
Davis city (part)	-	-	-	-	-	-	-	-	-	(X)
Paoli town	256	146	100	-	2	-	12	102	142	5.1
Pauls Valley city	2 468	1 878	532	-	27	14	242	1 033	1 193	5.9
Wynnewood city	970	811	135	-	-	3	74	415	481	8.0
Stratford CCD	1 225	474	305	-	62	-	60	424	741	5.9
Stratford town	614	445	151	-	2	-	46	294	274	6.7
Grady County	17 341	7 779	5 692	34	343	51	1 118	5 021	11 202	4.9
Amber-Pocasset CCD	1 839	227	751	4	56	11	40	403	1 396	3.8
Amber town	160	10	66	-	5	-	4	51	105	8.1
Blanchard city (part)	3	3	-	-	-	-	-	3	-	-
Chickasha city (part)	-	-	-	-	-	-	-	-	-	(X)
Pocasset town	74	49	16	-	3	-	4	28	42	2.7
Chickasha CCD	7 952	5 168	2 230	2	58	17	760	2 895	4 297	6.1
Chickasha city (part)	6 424	4 676	1 662	-	19	-	689	2 520	3 215	6.1
Ninnekah town (part)	271	148	83	2	2	2	10	66	195	2.2
Norge town	28	-	13	-	2	-	2	-	26	-
Verden town	242	190	45	-	-	7	29	79	134	16.9
Minco CCD	935	538	171	-	29	3	62	260	613	1.5
Minco city	656	515	101	-	6	-	52	218	386	1.2
Ninnekah-Alex CCD	1 409	434	460	2	45	-	70	373	966	7.0
Alex town	252	185	47	-	2	-	18	97	137	11.5
Bradley town	69	59	8	-	-	-	8	20	41	26.1
Ninnekah town (part)	129	84	43	-	-	-	6	44	79	10.9
Rush Springs CCD	1 458	528	354	-	73	3	117	347	994	6.5
Rush Springs town	518	428	72	-	10	-	64	173	281	8.1
Tuttle CCD	3 748	884	1 726	26	82	17	69	743	2 936	2.2
Blanchard city (part)	17	-	3	-	-	-	-	2	15	-
Tuttle city	1 493	582	626	-	17	7	40	362	1 091	1.8
Grant County	2 089	1 279	272	6	36	-	77	578	1 434	5.5
Lamont CCD	372	254	34	2	12	-	12	113	247	9.1
Deer Creek town	58	56	-	-	2	-	2	14	42	12.1
Lamont town	186	166	16	-	4	-	10	83	93	14.5
Medford CCD	749	447	115	-	6	-	24	202	523	5.6
Jefferson town	17	-	-	-	-	-	-	6	11	11.8
Medford city	487	401	74	-	2	-	22	154	311	7.4
Renfrow town	6	-	2	-	-	-	-	-	6	-
Southwest Grant CCD	648	430	79	4	8	-	28	165	455	4.2
Nash town	92	84	8	-	-	-	2	30	60	3.3
Pond Creek city	358	324	25	2	-	-	18	94	246	4.2
Wakita CCD	320	148	44	-	10	-	13	98	209	3.4
Manchester town	51	-	-	-	4	-	4	16	31	3.9
Wakita town	168	137	28	-	-	-	7	62	99	5.4
Greer County	2 237	1 709	201	5	61	-	166	738	1 333	7.4
Granite CCD	616	416	97	3	18	-	41	179	396	7.8
Granite town	439	390	42	-	-	-	38	149	252	10.0
Mangum CCD	1 511	1 222	100	-	39	-	114	537	860	7.1
Mangum city	1 223	1 130	50	-	24	-	101	447	675	6.2
Northwest Greer CCD	110	71	4	2	4	-	11	22	77	8.2
Willow town	52	48	4	-	-	-	9	16	27	13.5
Harmon County	1 266	967	155	-	10	-	123	432	711	11.5
Gould CCD	173	118	19	-	-	-	-	52	121	6.4
Gould town	78	57	6	-	-	-	-	25	53	6.4
Hollis CCD	1 093	849	136	-	10	-	123	380	590	12.3
Hollis city	860	757	94	-	4	-	96	339	425	15.0

Table 21. **Fuels and Equipment Characteristics: 2000**—Con.

[Data based on a sample (except Tables 65-68). For information on confidentiality protection, coverage, sampling error, and nonsampling error, see Appendix G.
For location of definitions, see "How to Use This Census Report"]

State County County Subdivision Place	Occupied housing units	House heating fuel					Vehicles available			Percent no telephone service available
		Utility gas	Electricity	Fuel oil, kerosene, etc.	Coal or coke, wood, solar energy, or other fuel	None	None	1	2 or more	
Harper County	1 509	1 017	191	-	42	-	63	395	1 051	4.4
Buffalo CCD	715	478	99	-	12	-	28	178	509	5.9
Buffalo town	490	434	44	-	4	-	24	161	305	6.3
Laverne CCD	794	539	92	-	30	-	35	217	542	3.0
Laverne town	497	451	34	-	8	-	30	175	292	3.4
May town	17	-	6	-	2	-	-	7	10	-
Rosston town	22	2	-	-	5	-	2	5	15	-
Haskell County	4 624	2 183	902	-	268	2	489	1 504	2 631	9.4
Keota CCD	709	231	109	-	57	-	86	235	388	15.5
Keota town	203	177	16	-	1	-	34	84	85	11.8
McCurtain CCD	891	325	227	-	67	-	25	316	550	5.5
McCurtain town	182	152	22	-	6	-	17	78	87	6.6
Stigler city (part)	-	-	-	-	-	-	-	-	-	(X)
Stigler CCD	1 675	1 070	314	-	34	-	292	581	802	9.7
Stigler city (part)	1 106	937	153	-	16	-	268	414	424	11.2
Tamaha town	75	-	21	-	8	-	6	28	41	9.3
West Haskell CCD	1 349	557	252	-	110	2	86	372	891	8.3
Kinta town	110	102	8	-	-	-	19	30	61	17.3
Whitefield town	97	87	-	-	-	2	13	33	51	10.3
Hughes County	5 319	3 140	672	9	216	6	449	1 908	2 962	9.4
Holdenville CCD	3 084	1 983	414	9	67	6	248	1 126	1 710	8.0
Holdenville city	1 963	1 689	241	5	-	6	219	829	915	10.0
Horntown town	25	4	5	-	-	-	-	2	23	-
Lamar town	71	6	9	-	13	-	2	17	52	12.7
Spaulding town	24	13	7	-	-	-	1	3	20	12.5
Yeager town	25	20	1	-	-	-	5	6	14	12.0
South Hughes CCD	1 013	319	155	-	98	-	60	326	627	8.9
Allen town (part)	53	37	16	-	-	-	4	11	38	3.8
Atwood town	40	2	2	-	5	-	3	14	23	15.0
Calvin town	118	86	9	-	10	-	2	60	56	9.3
Gerty town	41	-	2	-	2	-	4	10	27	22.0
Stuart town	94	69	18	-	-	-	4	45	45	6.4
Wetumka CCD	1 222	838	103	-	51	-	141	456	625	13.1
Dustin town	170	120	13	-	11	-	18	70	82	14.7
Wetumka city	595	526	50	-	4	-	95	268	232	16.6
Jackson County	10 590	7 824	1 823	9	49	17	710	3 962	5 918	5.8
Altus CCD	8 722	7 126	1 337	-	12	17	639	3 444	4 639	6.0
Altus city	7 909	6 631	1 150	-	6	17	613	3 169	4 127	6.2
Blair town	353	314	20	-	2	-	15	156	182	7.4
Martha town	83	72	10	-	-	-	5	33	45	2.4
Altus South CCD	152	15	51	-	-	-	-	43	109	6.6
Elmer town	38	6	8	-	-	-	-	13	25	-
East Jackson CCD	847	19	324	7	25	-	28	184	635	2.0
Headrick town	55	-	9	-	-	-	-	18	37	3.6
West Jackson CCD	869	664	111	2	12	-	43	291	535	8.1
East Duke town	172	138	29	-	-	-	12	41	119	5.8
Eldorado town	229	219	6	-	-	-	14	90	125	8.3
Olustee town	254	234	18	-	2	-	15	100	139	11.0
Jefferson County	2 716	1 720	526	1	28	-	260	857	1 599	9.5
Ringling CCD	846	491	221	-	12	-	89	261	496	9.1
Cornish town	64	47	7	-	6	-	-	12	52	21.9
Ringling town	470	391	73	-	-	-	65	174	231	9.8
South Jefferson CCD	735	508	75	1	10	-	81	216	438	13.1
Ryan town	355	328	17	-	4	-	54	114	187	18.6
Sugden town (part)	16	6	4	-	-	-	-	-	16	-
Terral town	169	147	10	1	-	-	19	59	91	10.1
Waurika CCD	1 135	721	230	-	6	-	90	380	665	7.5
Addington town	46	-	16	-	2	-	3	11	32	4.3
Hastings town	75	61	14	-	-	-	2	18	55	6.7
Sugden town (part)	2	2	-	-	-	-	-	-	2	-
Waurika city	747	567	147	-	-	-	74	267	406	6.8
Johnston County	4 057	1 058	1 399	2	195	6	358	1 399	2 300	12.5
East Johnston CCD	1 138	7	260	-	66	4	61	374	703	9.1
Bromide town (part)	60	-	5	-	-	-	6	30	24	11.7
Milburn town	119	-	29	-	-	-	10	35	74	12.6
Wapanucka town	170	4	34	-	2	2	11	82	77	12.4
Tishomingo CCD	1 909	725	784	2	57	-	221	701	987	14.7
Tishomingo city	1 223	704	471	-	8	-	170	515	538	15.8
West Johnston CCD	1 010	326	355	-	72	2	76	324	610	12.3
Mannsville town	221	117	82	-	3	-	25	71	125	12.2
Mill Creek town	127	4	20	-	14	-	16	44	67	18.9
Ravia town	191	145	37	-	-	2	7	87	97	16.2
Kay County	19 157	15 794	1 957	6	195	44	1 310	6 928	10 919	5.5
Blackwell CCD	3 460	3 003	271	-	22	3	245	1 225	1 990	8.2
Blackwell city	3 065	2 807	228	-	6	3	237	1 146	1 682	8.9
Braman CCD	294	163	38	2	14	-	6	101	187	5.4
Braman town	108	92	7	2	3	-	4	51	53	7.4
Kaw City CCD	468	222	97	-	24	-	17	112	339	2.6
Kaw City city	163	117	30	-	2	-	7	60	96	3.7
Newkirk CCD	1 444	1 067	105	-	24	-	100	434	910	4.6
Kildare town	41	35	2	-	-	-	-	14	27	9.8
Newkirk city	934	869	48	-	6	-	90	324	520	6.0
Ponca City CCD	12 016	10 143	1 304	2	96	39	842	4 610	6 564	5.0
Ponca City city (part)	10 653	9 402	1 129	2	24	39	753	4 355	5 545	4.8
Tonkawa CCD	1 475	1 196	142	2	15	2	100	446	929	5.2
Tonkawa city	1 191	1 072	103	-	4	2	77	382	732	4.8
Kingfisher County	5 247	2 904	1 139	3	75	11	223	1 481	3 543	3.2
Hennessey CCD	1 512	709	322	-	16	-	79	405	1 028	4.2
Hennessey town	776	621	143	-	-	-	64	294	418	5.2
Kingfisher CCD	2 827	1 665	676	-	48	3	99	862	1 866	3.5
Dover town	151	134	16	-	-	1	5	45	101	4.6

Table 21. **Fuels and Equipment Characteristics: 2000**—Con.

[Data based on a sample (except Tables 65-68). For information on confidentiality protection, coverage, sampling error, and nonsampling error, see Appendix G.
For location of definitions, see "How to Use This Census Report"]

State County County Subdivision Place	Occupied housing units	House heating fuel					Vehicles available			Percent no telephone service available
		Utility gas	Electricity	Fuel oil, kerosene, etc.	Coal or coke, wood, solar energy, or other fuel	None	None	1	2 or more	
Kingfisher County—Con.										
Kingfisher CCD—Con.										
Kingfisher city	1 708	1 403	273	-	14	-	72	636	1 000	4.6
Loyal town	38	5	7	-	-	-	2	7	29	-
Okarche-Cashion CCD	908	530	141	3	11	8	45	214	649	0.9
Cashion town (part)	198	167	26	3	2	-	9	64	125	2.0
Okarche town (part)	353	308	36	-	-	2	24	93	236	0.6
Piedmont city (part)	-	-	-	-	-	-	-	-	-	(X)
Kiowa County	4 208	2 649	775	6	82	12	264	1 615	2 329	9.1
Hobart CCD	1 749	1 279	346	6	29	12	120	711	918	7.0
Hobart city	1 580	1 266	267	-	20	12	120	692	768	7.3
Lone Wolf CCD	488	192	109	-	8	-	10	180	298	9.0
Lone Wolf town	211	180	23	-	2	-	10	90	111	9.0
Mountain View CCD	777	527	103	-	7	-	44	311	422	7.1
Gotebo town	121	102	17	-	-	-	2	60	59	8.3
Mountain View town	384	338	42	-	-	-	29	171	184	6.5
Roosevelt CCD	289	4	86	-	14	-	14	82	193	11.4
Cooperton town	17	-	-	-	-	-	3	5	9	-
Roosevelt town	137	4	49	-	8	-	11	54	72	8.0
Snyder CCD	905	647	131	-	24	-	76	331	498	14.0
Mountain Park town	161	122	24	-	4	-	9	67	85	28.6
Snyder city	607	504	73	-	7	-	65	240	302	11.5
Latimer County	3 951	1 183	1 041	9	333	4	311	1 368	2 272	12.7
Red Oak CCD	859	278	185	3	94	4	54	272	533	16.3
Fanshawe town (part)	-	-	-	-	-	-	-	-	-	(X)
Red Oak town	241	181	38	-	4	-	26	100	115	17.4
South Latimer CCD	1 002	108	174	6	123	-	45	308	649	10.6
Wilburton CCD	2 090	797	682	-	116	-	212	788	1 090	12.2
Wilburton city	1 016	638	326	-	16	-	124	411	481	15.6
Le Flore County	17 861	8 457	5 032	23	962	44	1 421	5 790	10 650	9.1
Arkoma CCD	902	700	190	-	4	-	101	335	466	9.0
Arkoma town	878	678	188	-	4	-	101	322	455	9.2
Pocola town (part)	22	22	-	-	-	-	-	13	9	-
Cameron CCD	1 283	326	361	2	128	-	60	356	867	9.9
Cameron town	113	92	13	-	-	-	12	43	58	19.5
Howe town (part)	6	6	-	-	-	-	-	4	2	-
Pocola town (part)	-	-	-	-	-	-	-	-	-	(X)
Poteau city (part)	14	-	4	-	2	-	-	-	14	-
Rock Island town (part)	112	11	35	-	13	-	2	17	93	12.5
Heavener CCD	2 778	1 003	745	3	286	14	218	823	1 737	11.3
Heavener city	1 117	739	274	-	35	12	136	391	590	17.9
Howe town (part)	238	138	76	-	8	2	27	79	132	8.8
Poteau city (part)	-	-	-	-	-	-	-	-	-	(X)
Panama-Bokoshe CCD	1 962	902	681	-	82	-	146	580	1 236	6.4
Bokoshe town	175	150	18	-	7	-	27	57	91	3.4
Panama town	527	362	141	-	4	-	62	226	239	7.6
Poteau city (part)	17	6	11	-	-	-	-	-	17	-
Shady Point town	307	160	114	-	12	-	9	105	193	9.8
Pocola CCD	1 672	871	595	3	61	9	120	445	1 107	5.9
Pocola town (part)	1 485	848	489	-	48	9	118	381	986	5.5
Rock Island town (part)	166	23	97	-	6	-	2	50	114	9.6
Poteau CCD	3 183	2 086	961	10	10	-	336	1 204	1 643	9.7
Poteau city (part)	2 953	2 000	865	10	3	-	336	1 144	1 473	9.7
South Le Flore CCD	249	11	38	-	55	-	15	70	164	10.8
Spiro CCD	3 039	1 757	753	-	80	11	220	1 035	1 784	7.2
Cowlington town	54	37	5	-	-	-	6	13	35	1.9
Fort Coffee town	159	25	42	-	6	-	13	30	116	-
Pocola town (part)	-	-	-	-	-	-	-	-	-	(X)
Poteau city (part)	-	-	-	-	-	-	-	-	-	(X)
Spiro town	877	695	169	-	-	2	123	427	327	11.7
Talihina CCD	1 036	302	189	-	114	10	84	373	579	11.6
Talihina town (part)	366	268	63	-	4	10	37	163	166	13.7
Wister CCD	1 757	499	519	5	142	-	121	569	1 067	11.2
Fanshawe town (part)	157	2	16	-	19	-	23	54	80	20.4
Le Flore town	71	-	35	-	2	-	2	25	44	15.5
Poteau city (part)	11	-	11	-	-	-	-	2	9	-
Talihina town (part)	94	55	31	-	4	-	17	51	26	13.8
Wister town	426	302	102	-	9	-	34	166	226	15.5
Lincoln County	12 178	4 680	2 992	15	665	21	654	3 579	7 945	6.0
Chandler CCD	2 951	1 371	859	-	137	-	179	922	1 850	7.4
Chandler city (part)	1 134	831	271	-	10	-	98	423	613	8.5
Davenport town	350	283	52	-	9	-	32	117	201	12.0
Kendrick town	51	6	8	-	3	-	-	18	33	13.7
Sparks town	54	3	5	-	8	-	3	24	27	29.6
Meeker CCD	2 629	617	719	4	166	5	105	732	1 792	4.4
Meeker town	400	311	76	1	4	-	42	163	195	6.8
Northeast Lincoln CCD	1 883	1 006	339	-	113	-	120	643	1 120	4.2
Stroud city (part)	1 146	918	141	-	10	-	82	422	642	3.5
Northwest Lincoln CCD	1 433	449	319	2	73	5	89	377	967	10.1
Agra town	130	113	15	-	-	-	18	46	66	3.8
Carney town	257	137	93	-	2	-	16	93	148	14.4
Chandler city (part)	2	-	-	-	-	-	-	-	2	-
Tryon town	185	140	22	-	6	-	19	68	98	17.8
Prague CCD	1 763	862	375	5	52	10	98	503	1 162	6.6
Prague city	871	777	80	-	4	-	65	355	451	9.9
Wellston CCD	1 519	375	381	4	124	1	63	402	1 054	3.8
Chandler city (part)	5	-	3	-	-	-	-	-	5	-
Fallis town	10	-	2	-	-	-	-	2	8	-
Warwick town	86	43	17	-	-	-	4	20	62	11.6
Wellston town	340	265	71	2	2	-	32	119	189	1.8
Logan County	12 389	6 413	3 281	21	360	46	622	3 556	8 211	3.6
Crescent CCD	1 337	672	310	2	48	4	80	380	877	3.5
Cimarron City town (part)	45	19	20	-	-	-	2	4	39	-

Table 21. **Fuels and Equipment Characteristics: 2000**—Con.

[Data based on a sample (except Tables 65-68). For information on confidentiality protection, coverage, sampling error, and nonsampling error, see Appendix G.
For location of definitions, see "How to Use This Census Report"]

State County County Subdivision Place	Occupied housing units	House heating fuel					Vehicles available			Percent no telephone service available
		Utility gas	Electricity	Fuel oil, kerosene, etc.	Coal or coke, wood, solar energy, or other fuel	None	None	1	2 or more	
Logan County—Con.										
Crescent CCD—Con.										
Crescent city	572	494	68	-	2	-	40	198	334	4.4
Guthrie city (part)	-	-	-	-	-	-	-	-	-	(X)
East Logan CCD	1 100	306	291	2	68	-	71	366	663	7.5
Coyle town	142	125	17	-	-	-	13	54	75	5.6
Langston town	190	149	34	-	-	-	36	112	42	13.7
Meridian town	19	-	3	2	2	-	1	4	14	-
Guthrie CCD	9 480	5 196	2 618	15	224	42	464	2 671	6 345	3.3
Cashion town (part)	45	14	22	-	-	-	-	2	43	-
Cedar Valley city	32	-	25	-	-	-	-	6	26	-
Cimarron City town (part)	-	-	-	-	-	-	-	-	-	(X)
Guthrie city (part)	3 887	3 172	622	-	19	26	273	1 471	2 143	4.7
North Logan CCD	472	239	62	2	20	-	7	139	326	2.3
Marshall town	96	77	15	-	-	-	-	35	61	-
Mulhall town	92	71	12	-	4	-	2	30	60	2.2
Orlando town	79	71	4	-	2	-	5	29	45	7.6
Love County	3 442	734	1 594	7	187	-	164	1 007	2 271	8.3
East Love CCD	2 671	682	1 220	-	153	-	130	811	1 730	8.5
Marietta city	943	638	292	-	4	-	67	436	440	10.6
Thackerville town	170	5	57	-	11	-	8	44	118	10.0
West Love CCD	771	52	374	7	34	-	34	196	541	7.5
Leon town	27	-	6	-	-	-	2	4	21	-
McClain County	10 331	4 126	3 147	12	162	14	425	2 725	7 181	3.2
Blanchard CCD	4 226	1 628	1 313	3	37	11	160	849	3 217	1.7
Blanchard city (part)	1 065	666	255	-	8	2	54	315	696	2.3
Cole town (part)	146	4	43	-	4	-	6	34	106	-
Dibble town (part)	89	-	19	-	-	-	5	18	66	7.9
Newcastle city (part)	1 795	845	575	-	13	9	61	284	1 450	1.9
East McClain CCD	482	95	106	-	35	-	19	121	342	8.1
Byars town	108	56	15	-	7	-	5	43	60	12.0
Rosedale town	26	5	-	-	2	-	3	12	11	34.6
Purcell CCD	5 623	2 403	1 728	9	90	3	246	1 755	3 622	3.9
Cole town (part)	34	-	11	-	2	-	2	4	28	-
Dibble town (part)	29	-	9	-	-	-	4	10	15	13.8
Goldsby town	464	112	211	3	8	-	5	134	325	2.2
Newcastle city (part)	155	68	79	-	-	-	7	9	139	-
Purcell city (part)	2 131	1 643	385	-	9	-	116	855	1 160	4.6
Washington town	196	133	55	-	-	-	13	56	127	2.6
Wayne town	262	200	51	-	2	-	16	110	136	9.9
McCurtain County	13 216	3 028	5 647	7	977	12	1 282	4 795	7 139	8.3
Broken Bow CCD	4 540	947	1 925	2	381	5	408	1 728	2 404	5.4
Broken Bow city	1 633	778	693	-	50	-	275	779	579	7.5
Idabel city (part)	-	-	-	-	-	-	-	-	-	(X)
Idabel CCD	3 897	1 532	1 837	3	111	-	529	1 454	1 914	9.9
Garvin town	52	-	31	-	2	-	3	23	26	9.6
Idabel city (part)	2 725	1 489	1 139	3	27	-	461	1 125	1 139	10.7
North McCurtain CCD	1 147	10	301	-	222	5	91	374	682	13.4
Smithville town	46	-	17	-	12	-	6	18	22	-
Southeast McCurtain CCD	1 146	11	479	2	157	2	103	396	647	12.7
Haworth town	141	4	55	-	7	2	10	64	67	18.4
Valliant CCD	1 762	309	885	-	66	-	84	637	1 041	5.9
Millerton town	146	65	57	-	-	-	14	45	87	13.7
Valliant town	314	143	164	-	2	-	43	181	90	7.3
Wright City CCD	724	219	220	-	40	-	67	206	451	8.3
Wright City town	306	219	71	-	2	-	40	106	160	8.5
McIntosh County	8 085	2 646	2 102	24	519	15	565	2 799	4 721	6.6
Checotah CCD	4 664	1 673	1 308	13	219	-	289	1 645	2 730	5.4
Checotah city	1 404	1 074	233	-	17	-	162	606	636	7.1
Duchess Landing CDP	24	-	-	-	-	-	-	12	12	-
Eufaula city (part)	-	-	-	-	-	-	-	-	-	(X)
Rentiesville town	36	-	13	-	-	-	2	14	20	11.1
Shady Grove CDP	72	-	15	-	8	-	-	15	57	-
Texanna CDP	1 022	245	306	7	61	-	51	395	576	5.5
Eufaula CCD	2 231	806	548	11	151	5	209	800	1 222	6.2
Eufaula city (part)	1 141	749	274	5	4	5	117	445	579	8.2
Stidham town	11	2	-	-	3	-	-	4	7	-
Hanna CCD	363	6	33	-	89	-	40	112	211	11.8
Hanna town	41	-	-	-	15	-	13	9	19	26.8
Hitchita-Pierce CCD	827	161	213	-	60	10	27	242	558	11.6
Eufaula city (part)	-	-	-	-	-	-	-	-	-	(X)
Hitchita town	43	22	4	-	7	-	3	7	33	18.6
Major County	3 046	1 433	592	15	119	2	122	829	2 095	4.3
East Major CCD	1 148	416	258	2	45	2	34	257	857	3.0
Ames town	98	84	10	-	4	-	4	27	67	6.1
Cleo Springs town	137	99	34	-	4	-	8	27	102	2.9
Meno town	75	67	6	-	-	-	4	15	56	2.7
Ringwood city	165	109	35	-	-	-	5	66	94	3.0
Fairview CCD	1 898	1 017	334	13	74	-	88	572	1 238	5.1
Fairview city	1 134	962	153	-	7	-	65	419	650	5.4
Marshall County	5 371	1 591	2 228	-	130	10	395	1 797	3 179	7.2
North Marshall CCD	2 825	1 167	1 082	-	69	4	255	985	1 585	7.2
Kingston town (part)	-	-	-	-	-	-	-	-	-	(X)
Madill city	1 283	978	281	-	-	4	189	536	558	9.1
Oakland town	246	135	105	-	-	-	15	75	156	14.6
South Marshall CCD	2 546	424	1 146	-	61	6	140	812	1 594	7.1
Kingston town (part)	558	356	181	-	2	2	50	195	313	13.3
Woodville town	30	-	6	-	2	-	2	13	15	36.7
Mayes County	14 823	5 204	3 807	30	1 314	14	904	4 329	9 590	6.4
Adair CCD	2 200	51	762	8	346	-	22	473	1 705	4.0
Adair town	271	4	123	-	36	-	10	62	199	3.7

Table 21. **Fuels and Equipment Characteristics: 2000**—Con.

[Data based on a sample (except Tables 65-68). For information on confidentiality protection, coverage, sampling error, and nonsampling error, see Appendix G.
For location of definitions, see "How to Use This Census Report"]

State County County Subdivision Place	Occupied housing units	House heating fuel					Vehicles available			Percent no telephone service available
		Utility gas	Electricity	Fuel oil, kerosene, etc.	Coal or coke, wood, solar energy, or other fuel	None	None	1	2 or more	
Mayes County—Con.										
East Mayes CCD	3 095	740	767	7	344	8	194	1 053	1 848	9.9
Disney town	121	2	34	-	2	-	13	58	50	6.6
Grand Lake Towne town	31	-	16	-	2	-	-	8	23	-
Hoot Owl town	-	-	-	-	-	-	-	-	-	(X)
Langley town	282	9	89	-	19	5	8	151	123	10.6
Pensacola town	25	-	-	-	4	-	2	8	15	8.0
Pump Back CDP (part)	54	-	20	-	2	-	-	15	39	11.1
Salina town	572	471	83	-	8	-	89	194	289	12.8
Spavinaw town	202	121	37	-	16	-	20	65	117	14.4
Strang town	40	-	5	-	8	-	6	13	21	25.0
Wickliffe CDP	40	-	10	-	10	-	-	22	18	27.5
Locust Grove CCD	2 833	728	540	9	442	-	215	792	1 826	9.2
Ballou CDP	56	-	35	-	7	-	5	9	42	-
Cedar Crest CDP	98	8	20	-	27	-	10	42	46	10.2
Iron Post CDP	45	-	11	-	8	-	-	11	34	-
Locust Grove town	505	430	56	2	2	-	65	217	223	10.3
Murphy CDP	85	-	7	-	13	-	13	16	56	5.9
Pump Back CDP (part)	15	-	-	-	-	-	-	-	15	-
Sams Corner CDP	57	30	-	-	-	-	-	5	52	-
Snake Creek CDP	91	-	8	-	48	-	10	6	75	-
Pryor Creek CCD	6 695	3 685	1 738	6	182	6	473	2 011	4 211	4.3
Chouteau town	766	552	195	-	12	-	62	249	455	3.4
Mazie CDP	44	-	21	-	-	-	-	19	25	-
Pin Oak Acres CDP	113	-	10	-	23	-	-	22	91	-
Pryor Creek city	3 544	2 798	683	6	-	6	235	1 372	1 937	2.8
Sportsmen Acres town	59	7	52	-	-	-	-	13	46	3.4
Sportsmen Acres Community CDP	-	-	-	-	-	-	-	-	-	(X)
Murray County	5 003	2 144	1 769	14	107	9	301	1 705	2 997	7.8
East Murray CCD	2 983	1 339	1 069	14	43	9	192	1 031	1 760	6.6
Hickory town	25	6	1	-	2	-	-	3	22	8.0
Sulphur city	1 853	1 251	577	-	-	5	155	785	913	7.2
West Murray CCD	2 020	805	700	-	64	-	109	674	1 237	9.6
Davis city (part)	1 027	737	272	-	4	-	75	378	574	10.6
Dougherty town	101	5	22	-	-	-	11	42	48	16.8
Muskogee County	26 458	15 846	7 064	15	606	20	2 374	9 954	14 130	6.1
Boynton CCD	378	193	71	-	20	-	48	127	203	15.6
Boynton town	119	108	11	-	-	-	26	50	43	30.3
Council Hill town	58	40	2	-	2	-	-	23	35	6.9
Haskell CCD	1 235	838	157	-	38	-	101	425	709	5.2
Haskell town	672	594	64	-	6	-	56	270	346	6.0
Muskogee CCD	21 153	13 446	5 956	15	318	20	2 014	8 222	10 917	5.6
Braggs town	129	5	28	-	1	-	11	58	60	7.0
Fort Gibson town (part)	1 465	1 031	374	-	9	-	121	460	884	5.3
Muskogee city (part)	15 533	10 905	4 346	7	72	9	1 767	6 672	7 094	5.9
River Bottom CDP	99	-	17	1	16	-	4	32	63	4.0
Sand Hills CDP	152	9	33	2	18	-	13	50	89	7.2
Sour John CDP	22	-	2	-	4	-	-	3	19	-
Taft town	149	116	14	-	9	2	15	59	75	14.1
Muskogee Southwest CCD	1 284	403	335	-	66	-	42	321	921	4.2
Muskogee city (part)	26	19	-	-	-	-	-	5	21	-
Oktaha town	109	80	29	-	-	-	5	37	67	2.8
Summit town	61	44	6	-	-	-	-	29	32	9.8
Wainwright town	71	50	6	-	9	-	7	24	40	26.8
Porum CCD	952	338	147	-	88	-	76	335	541	14.7
Porum town	307	250	30	-	10	-	37	143	127	20.2
Simms CDP	97	-	14	-	13	-	9	29	59	13.4
Warner CCD	842	440	241	-	36	-	50	305	487	6.8
Warner town	503	336	161	-	2	-	32	211	260	7.2
Webbers Falls CCD	614	188	157	-	40	-	43	219	352	9.1
Webbers Falls town	284	158	79	-	14	-	25	123	136	10.2
Noble County	4 504	2 298	984	10	145	5	188	1 292	3 024	6.8
Billings CCD	271	155	54	-	13	-	-	72	199	5.9
Billings town	178	139	36	-	3	-	-	65	113	7.3
East Noble CCD	1 056	81	398	10	59	-	46	297	713	8.0
Marland town	83	-	7	-	4	-	-	40	43	13.3
Morrison town	255	69	123	-	7	-	10	73	172	5.1
Red Rock town	88	2	9	-	7	-	11	30	47	17.0
Perry CCD	3 177	2 062	532	-	73	5	142	923	2 112	6.5
Perry city	2 188	1 972	211	-	-	-	136	748	1 304	8.2
Nowata County	4 147	2 200	618	7	238	29	268	1 410	2 469	7.8
Alluwe CCD	299	12	24	-	52	-	-	80	219	9.0
New Alluwe town	40	-	-	-	5	-	-	9	31	-
Lenapah-Delaware CCD	623	267	109	-	49	-	27	154	442	8.2
Delaware town	165	116	35	-	8	-	11	57	97	14.5
Lenapah town	113	82	20	-	2	-	9	31	73	13.3
Nowata CCD	2 386	1 479	416	7	72	29	213	936	1 237	9.1
Nowata city	1 658	1 350	228	-	6	12	188	725	745	10.6
South Coffeyville-Wann CCD	839	442	69	-	65	-	28	240	571	3.3
South Coffeyville town	334	301	18	-	11	-	12	119	203	3.9
Wann town	52	46	2	-	2	-	6	19	27	-
Okfuskee County	4 270	2 011	714	10	226	4	382	1 440	2 448	11.8
Boley CCD	301	125	63	-	19	-	49	118	134	11.3
Boley town	137	93	22	-	2	-	35	59	43	20.4
Okemah CCD	2 498	1 258	393	-	127	-	198	889	1 411	12.3
Bearden town	44	34	2	-	-	-	2	12	30	9.1
Castle town	49	37	6	-	3	-	-	19	30	34.7
Okemah city	1 239	1 043	171	-	13	-	153	554	532	14.6
Weleetka town (part)	-	-	-	-	-	-	-	-	-	(X)
Paden CCD	574	202	97	8	49	-	33	145	396	5.6
Paden town	187	146	27	4	2	-	19	49	119	5.9

Table 21. **Fuels and Equipment Characteristics: 2000**—Con.

[Data based on a sample (except Tables 65-68). For information on confidentiality protection, coverage, sampling error, and nonsampling error, see Appendix G.
For location of definitions, see "How to Use This Census Report"]

State County County Subdivision Place	Occupied housing units	House heating fuel					Vehicles available			Percent no telephone service available
		Utility gas	Electricity	Fuel oil, kerosene, etc.	Coal or coke, wood, solar energy, or other fuel	None	None	1	2 or more	
Okfuskee County—Con.										
Weleetka CCD	897	426	161	2	31	4	102	288	507	14.3
Clearview town	22	19	-	-	-	-	10	2	10	22.7
Weleetka town (part)	368	280	62	2	7	4	53	148	167	18.2
Oklahoma County	266 834	180 929	77 792	73	840	615	20 828	106 012	139 994	3.6
Oklahoma City CCD	266 834	180 929	77 792	73	840	615	20 828	106 012	139 994	3.6
Arcadia town	108	92	16	-	-	-	15	44	49	8.3
Bethany city	8 195	6 129	1 961	-	17	-	617	3 101	4 477	2.2
Choctaw city	3 481	1 411	1 689	7	67	-	104	753	2 624	0.9
Del City city	9 043	6 859	2 111	-	29	16	512	3 747	4 784	2.9
Edmond city	25 271	19 481	5 358	-	51	-	961	6 733	17 577	1.1
Forest Park town	433	334	88	-	2	-	11	83	339	0.9
Harrah city	1 746	842	754	2	14	-	98	450	1 198	2.3
Jones town	906	474	292	-	14	-	71	259	576	2.2
Lake Aluma town	41	29	12	-	-	-	-	10	31	-
Luther town	232	165	44	-	5	-	18	79	135	3.9
Midwest City city	22 150	15 765	6 092	9	14	16	1 432	8 942	11 776	1.8
Nichols Hills city	1 734	1 510	217	-	-	-	33	507	1 194	-
Nicoma Park city	934	679	212	-	5	5	52	316	566	3.7
Oklahoma City city (part)	177 419	117 759	54 953	37	481	560	16 266	75 800	85 353	4.4
Smith Village town	18	15	-	-	3	-	-	6	12	-
Spencer city	1 466	1 264	148	5	7	-	89	511	866	6.3
The Village city	4 777	3 883	822	-	13	7	209	2 005	2 563	1.0
Valley Brook town	296	274	22	-	-	-	42	131	123	8.4
Warr Acres city	3 906	2 860	1 005	-	-	7	183	1 585	2 138	3.3
Woodlawn Park town	74	68	4	-	-	2	-	25	49	-
Okmulgee County	15 300	9 491	2 956	6	459	47	1 602	5 214	8 484	6.3
Beggs CCD	2 354	628	692	-	103	21	121	620	1 613	2.3
Beggs city (part)	503	378	64	-	4	-	60	210	233	2.6
Liberty town (part)	35	6	2	-	2	-	-	8	27	-
Winchester town	156	4	54	-	12	-	7	29	120	-
Henryetta CCD	4 485	3 230	586	6	113	9	437	1 499	2 549	6.6
Dewar town	339	296	35	-	4	-	20	126	193	4.4
Grayson town	55	26	12	-	-	-	2	24	29	25.5
Henryetta city	2 481	2 249	196	6	25	-	345	978	1 158	8.1
Hoffman town	59	-	4	-	2	-	10	20	29	10.2
Schulter town	228	199	17	-	4	-	23	63	142	1.8
Morris CCD	1 203	532	251	-	64	2	81	346	776	3.6
Morris city (part)	471	412	55	-	-	2	37	158	276	3.4
Okmulgee CCD	7 258	5 101	1 427	-	179	15	963	2 749	3 546	7.8
Beggs city (part)	13	-	2	-	-	-	-	9	4	15.4
Morris city (part)	-	-	-	-	-	-	-	-	-	(X)
Okmulgee city	5 171	4 224	863	-	13	6	788	2 184	2 199	9.4
Osage County	16 617	9 332	3 067	24	553	23	1 050	5 017	10 550	4.8
Barnsdall CCD	1 211	737	171	2	54	6	77	341	793	7.0
Avant town	145	108	17	-	13	2	6	46	93	15.2
Barnsdall city	533	490	33	2	-	4	55	191	287	7.3
Skiatook town (part)	-	-	-	-	-	-	-	-	-	(X)
Fairfax CCD	954	654	62	-	22	4	91	357	506	9.0
Burbank town (part)	-	-	-	-	-	-	-	-	-	(X)
Fairfax town	658	614	26	-	13	-	87	279	292	9.7
Hominy CCD	2 008	1 354	260	5	44	-	115	838	1 055	6.5
Hominy city	1 024	963	49	-	4	-	87	427	510	6.8
Osage town	81	54	11	-	-	-	5	26	50	7.4
Skiatook town (part)	-	-	-	-	-	-	-	-	-	(X)
Wynona town	225	154	36	-	9	-	10	83	132	4.9
McCord-Braden CCD	1 132	827	80	-	14	-	31	256	845	4.1
McCord CDP	678	631	29	-	7	-	24	143	511	3.7
Ponca City city (part)	-	-	-	-	-	-	-	-	-	(X)
Northwest Osage CCD	687	299	111	-	41	-	24	232	431	2.2
Burbank town (part)	58	43	5	-	2	-	3	20	35	5.2
Foraker town	9	-	-	-	3	-	-	2	7	-
Grainola town	16	2	-	-	2	-	-	4	12	-
Shidler city	238	190	15	-	10	-	12	91	135	1.3
Webb City town	32	22	6	-	-	-	7	7	18	6.3
Pawhuska CCD	3 026	1 894	435	12	147	-	198	1 022	1 806	7.5
Bartlesville city (part)	-	-	-	-	-	-	-	-	-	(X)
Pawhuska city	1 514	1 364	108	-	25	-	136	626	752	9.0
Southeast Osage CCD	7 599	3 567	1 948	5	231	13	514	1 971	5 114	2.8
Prue town	174	6	42	-	12	-	8	52	114	4.0
Sand Springs city (part)	116	97	19	-	-	-	5	14	97	-
Skiatook town (part)	1 413	1 163	199	-	6	9	86	514	813	2.5
Tulsa city (part)	2 243	1 766	443	-	4	-	316	702	1 225	4.4
Ottawa County	12 984	7 756	2 578	11	870	16	1 037	4 220	7 727	6.6
Afton-Fairland CCD	1 565	753	372	2	113	4	100	432	1 033	6.4
Afton town	437	342	78	2	13	-	38	165	234	6.6
Fairland town	410	321	76	-	9	-	22	157	231	7.8
Miami CCD	8 060	5 981	1 265	-	297	6	750	2 781	4 529	5.9
Commerce city	967	822	124	-	6	-	83	335	549	9.4
Dotyville CDP	6	-	-	-	-	-	-	-	6	-
Miami city	5 547	4 811	652	-	48	-	620	2 086	2 841	5.4
Narcissa CDP	42	-	19	-	2	-	-	5	37	7.1
North Miami town	165	157	6	-	-	-	4	60	101	3.6
Picher-Peoria CCD	2 183	1 002	570	4	229	4	147	684	1 352	9.1
Cardin town	57	50	7	-	-	-	8	13	36	14.0
Peoria town	61	-	2	-	19	-	9	19	33	16.4
Picher city	626	517	78	-	19	-	64	263	299	13.4
Quapaw town	356	267	59	-	17	-	30	131	195	15.7
Wyandotte CCD	1 176	20	371	5	231	2	40	323	813	7.1
Wyandotte town	127	-	74	2	14	-	7	56	64	3.9
Pawnee County	6 383	2 886	1 339	16	337	4	336	1 836	4 211	5.3
Cleveland CCD	4 365	1 998	1 126	14	200	-	200	1 186	2 979	3.7
Cleveland city	1 318	1 057	236	-	16	-	99	509	710	4.3

Table 21. **Fuels and Equipment Characteristics: 2000**—Con.

[Data based on a sample (except Tables 65-68). For information on confidentiality protection, coverage, sampling error, and nonsampling error, see Appendix G.
For location of definitions, see "How to Use This Census Report"]

State County County Subdivision Place	Occupied housing units	House heating fuel					Vehicles available			Percent no telephone service available
		Utility gas	Electricity	Fuel oil, kerosene, etc.	Coal or coke, wood, solar energy, or other fuel	None	None	1	2 or more	
Pawnee County—Con.										
Cleveland CCD—Con.										
Hallett town	50	39	2	-	-	-	-	12	38	10.0
Jennings town	152	71	39	-	21	-	11	43	98	5.3
Mannford town (part)	4	-	4	-	-	-	-	-	4	-
Mule Barn town	-	-	-	-	-	-	-	-	-	(X)
Oak Grove town	6	-	-	-	-	-	2	-	4	-
Shady Grove town	18	9	4	-	-	-	-	5	13	-
Terlton town	31	-	6	2	-	-	2	14	15	25.8
Westport town	103	69	30	-	2	-	-	34	69	-
Pawnee CCD	2 018	888	213	2	137	4	136	650	1 232	8.9
Blackburn town	30	-	-	-	-	-	3	10	17	-
Maramec town	47	12	11	-	4	-	3	7	37	2.1
Pawnee city	878	806	45	-	11	2	93	373	412	14.8
Quay town (part)	6	-	3	-	-	-	-	-	6	-
Ralston town	130	4	11	2	10	-	2	62	66	6.2
Skedee town	43	-	5	-	2	-	2	21	20	4.7
Payne County	26 680	17 256	6 584	22	445	34	1 695	9 699	15 286	3.8
Cushing CCD	4 461	3 250	740	6	93	15	344	1 478	2 639	5.8
Cushing city	3 059	2 646	334	-	23	14	306	1 145	1 608	6.6
Drumright city (part)	27	25	2	-	-	-	-	7	20	-
Ripley town	151	111	36	2	2	-	14	43	94	12.6
Stillwater CCD	21 280	13 467	5 668	16	296	17	1 281	7 942	12 057	3.3
Glencoe town	241	177	45	-	6	-	18	90	133	7.9
Perkins town	914	445	454	-	8	-	52	334	528	2.6
Stillwater city	15 568	11 765	3 563	-	28	12	1 112	6 383	8 073	2.8
Yale CCD	939	539	176	-	56	2	70	279	590	5.3
Quay town (part)	8	-	2	-	4	-	-	2	6	-
Yale city	534	467	56	-	7	2	64	218	252	6.7
Pittsburg County	17 157	9 061	4 234	20	595	21	1 567	5 951	9 639	6.8
Kiowa-Pittsburg CCD	849	395	160	-	50	-	84	226	539	12.5
Ashland town	19	-	-	-	2	-	4	2	13	-
Kiowa town	288	240	22	-	5	-	43	92	153	17.7
Pittsburg town	102	64	21	-	4	-	12	32	58	15.7
McAlester CCD	9 672	6 205	2 552	8	118	9	1 038	3 615	5 019	6.0
Alderson town	91	4	20	-	-	4	16	30	45	14.3
Krebs city	854	608	228	-	6	-	47	360	447	6.9
McAlester city	6 588	4 814	1 642	-	12	5	890	2 697	3 001	6.2
Savanna town	291	227	48	-	5	-	24	101	166	9.6
North Central Pittsburg CCD	1 655	550	394	-	124	12	84	480	1 091	4.4
Canadian town	98	89	7	-	-	-	17	32	49	7.1
Crowder town	152	99	44	-	-	-	12	45	95	5.9
Indianola town	70	57	2	-	6	-	2	19	49	4.3
Longtown CDP (part)	75	40	24	-	-	-	-	32	43	-
Northwest Pittsburg CCD	918	116	285	2	67	-	53	229	636	6.4
Quinton CCD	2 042	628	420	10	131	-	160	662	1 220	8.4
Longtown CDP (part)	1 019	138	259	5	74	-	58	306	655	6.5
Quinton town	441	357	54	-	9	-	79	154	208	13.8
Twin Cities CCD	2 021	1 167	423	-	105	-	148	739	1 134	8.7
Haileyville city	373	302	52	-	9	-	35	135	203	8.3
Hartshorne city	884	702	178	-	4	-	79	404	401	8.6
Pontotoc County	13 978	7 743	3 484	6	311	19	988	4 885	8 105	5.5
Ada CCD	8 894	6 198	2 267	-	45	8	801	3 425	4 668	6.0
Ada city (part)	6 676	5 016	1 578	-	12	8	743	2 874	3 059	6.8
Northeast Pontotoc CCD	1 783	821	440	2	78	-	55	570	1 158	3.8
Ada city (part)	-	-	-	-	-	-	-	-	-	(X)
Allen town (part)	334	283	40	-	8	-	25	138	171	6.3
Byng town (part)	381	172	144	2	4	-	8	135	238	1.3
Francis town	144	112	25	-	2	-	7	65	72	5.6
Northwest Pontotoc CCD	1 596	406	444	4	95	8	35	379	1 182	4.4
Ada city (part)	-	-	-	-	-	-	-	-	-	(X)
Byng town (part)	2	-	2	-	-	-	-	-	2	-
South Central Pontotoc CCD	270	59	54	-	25	-	-	62	208	4.8
Ada city (part)	8	-	3	-	-	-	-	2	6	-
Fitzhugh town (part)	-	-	-	-	-	-	-	-	-	(X)
Southeast Pontotoc CCD	897	249	200	-	31	-	68	298	531	4.9
Ada city (part)	-	-	-	-	-	-	-	-	-	(X)
Stonewall town	190	154	30	-	-	-	30	99	61	10.5
Southwest Pontotoc CCD	538	10	79	-	37	3	29	151	358	7.1
Ada city (part)	-	-	-	-	-	-	-	-	-	(X)
Fitzhugh town (part)	78	2	12	-	9	-	-	15	63	2.6
Roff town	282	8	45	-	21	-	19	108	155	10.3
Pottawatomie County	24 540	13 895	6 166	25	652	39	1 753	8 043	14 744	4.5
Maud CCD	708	283	140	-	25	-	43	188	477	10.2
Maud city (part)	274	215	45	-	8	-	28	94	152	12.4
St. Louis town	80	39	13	-	3	-	1	14	65	11.3
Shawnee CCD	22 748	13 343	5 746	23	543	39	1 671	7 542	13 535	4.1
Bethel Acres town	995	368	426	-	19	-	11	184	800	2.7
Brooksville town	36	-	3	-	2	-	-	13	23	-
Earlsboro town	201	101	42	-	9	-	9	51	141	3.5
Johnson town	94	-	22	-	12	-	3	42	49	2.1
McLoud town	986	386	433	-	27	-	57	329	600	1.9
Macomb town	21	2	10	-	-	-	-	6	15	-
Oklahoma City city (part)	21	-	10	-	-	-	-	10	11	52.4
Pink town	449	12	119	2	38	-	17	124	308	6.0
Shawnee city	11 320	8 668	2 263	3	51	26	1 149	4 594	5 577	4.7
Tecumseh city	2 323	1 847	361	7	-	-	188	853	1 282	3.4
Tribbey town (part)	2	-	-	-	-	-	-	-	2	-
Wanette-Asher CCD	1 084	269	280	2	84	-	39	313	732	9.2
Asher town	171	138	25	-	4	-	8	69	94	17.5
Tribbey town (part)	78	4	14	-	2	-	5	12	61	7.7
Wanette town	143	99	21	2	3	-	16	57	70	13.3

Table 21. **Fuels and Equipment Characteristics: 2000**—Con.

[Data based on a sample (except Tables 65-68). For information on confidentiality protection, coverage, sampling error, and nonsampling error, see Appendix G.
For location of definitions, see "How to Use This Census Report"]

State County County Subdivision Place	Occupied housing units	House heating fuel					Vehicles available			Percent no telephone service available
		Utility gas	Electricity	Fuel oil, kerosene, etc.	Coal or coke, wood, solar energy, or other fuel	None	None	1	2 or more	
Pushmataha County	4 739	774	1 329	16	413	5	498	1 506	2 735	9.6
Antlers CCD	2 442	736	791	-	170	3	280	777	1 385	9.2
Antlers city	1 064	688	323	-	10	1	204	416	444	12.7
Finley-Rattan CCD	998	21	282	7	78	-	66	296	636	8.3
Clayton town (part)	-	-	-	-	-	-	-	-	-	(X)
Rattan town	118	-	53	-	2	-	15	35	68	9.3
North Pushmataha CCD	1 299	17	256	9	165	2	152	433	714	11.4
Albion town	48	-	-	-	3	-	5	21	22	14.6
Clayton town (part)	329	-	110	5	11	-	62	134	133	7.0
Roger Mills County	1 428	548	343	4	83	-	61	383	984	4.6
Cheyenne CCD	861	378	206	4	55	-	27	262	572	2.9
Cheyenne town	353	269	61	-	15	-	15	163	175	3.4
Reydon town	74	58	14	-	-	-	6	24	44	5.4
Strong City town	17	-	4	-	-	-	2	4	11	-
East Roger Mills CCD	364	160	95	-	20	-	24	85	255	10.2
Hammon town (part)	169	139	27	-	2	-	22	65	82	19.5
South Roger Mills CCD	203	10	42	-	8	-	10	36	157	2.0
Rogers County	25 724	15 877	4 868	29	833	28	1 212	6 388	18 124	3.3
Catoosa CCD	6 058	4 722	800	13	103	-	187	1 223	4 648	2.6
Catoosa city (part)	1 489	1 230	212	13	-	-	71	522	896	5.0
Claremore city (part)	-	-	-	-	-	-	-	-	-	(X)
Collinsville city (part)	7	-	7	-	-	-	-	-	7	-
Fair Oaks town (part)	5	1	-	-	-	-	-	5	-	-
Limestone CDP	226	127	48	-	-	-	17	27	182	-
Owasso city (part)	-	-	-	-	-	-	-	-	-	(X)
Tulsa city (part)	-	-	-	-	-	-	-	-	-	(X)
Valley Park town	4	-	-	-	-	-	-	2	2	-
Chelsea CCD	1 883	874	236	-	138	-	79	614	1 190	7.6
Bushyhead CDP (part)	112	34	10	-	-	-	-	26	86	3.6
Chelsea city	845	714	113	-	4	-	73	374	398	4.5
Claremore CCD	13 899	9 076	2 574	11	426	14	721	3 756	9 422	3.1
Bushyhead CDP (part)	316	89	32	-	47	-	19	98	199	16.1
Catoosa city (part)	-	-	-	-	-	-	-	-	-	(X)
Claremore city (part)	6 314	5 415	821	-	-	-	536	2 261	3 517	2.6
Fair Oaks town (part)	-	-	-	-	-	-	-	-	-	(X)
Foyil town	99	82	4	-	-	-	10	42	47	4.0
Justice CDP	446	204	127	-	-	-	11	50	385	4.7
Sequoyah CDP	249	97	62	5	16	-	-	35	214	-
Taiwah CDP	60	8	34	-	-	-	-	19	41	-
Inola CCD	2 005	847	566	-	104	-	116	430	1 459	2.7
Gregory CDP	67	29	19	-	-	-	-	17	50	-
Inola town	609	476	122	-	2	-	37	220	352	2.1
Oolagah-Talala CCD	1 879	358	692	5	62	14	109	365	1 405	3.7
Jamestown town	4	-	4	-	-	-	-	-	4	-
Oologah town	351	217	122	-	4	-	20	133	198	1.7
Talala town	99	5	30	-	-	-	4	25	70	-
Seminole County	9 575	5 029	1 934	41	320	10	835	3 457	5 283	10.1
Konawa CCD	1 107	545	203	12	22	2	121	383	603	14.2
Konawa city	560	477	65	-	4	2	101	235	224	15.2
Seminole North CCD	4 532	2 475	1 034	25	103	5	370	1 580	2 582	7.0
Seminole city	2 741	2 167	524	-	12	-	286	1 157	1 298	7.8
Seminole South CCD	841	392	169	2	21	-	50	267	524	9.2
Bowlegs town	147	102	15	-	2	-	15	33	99	11.6
Maud city (part)	145	110	33	-	-	-	9	77	59	17.2
Wewoka CCD	3 095	1 617	528	2	174	3	294	1 227	1 574	13.6
Cromwell town	89	63	8	-	6	-	10	35	44	10.1
Lima town	24	12	4	-	-	-	8	2	14	25.0
Sasakwa town	65	57	3	-	3	-	3	19	43	20.0
Wewoka city	1 392	1 161	203	-	7	3	189	679	524	16.8
Sequoyah County	14 761	5 160	5 301	11	954	40	1 103	5 032	8 626	7.4
Muldrow CCD	3 647	1 272	1 418	2	189	-	258	1 183	2 206	6.2
Brent CDP	195	28	69	-	17	-	12	51	132	3.6
Gans town	81	50	27	-	2	-	7	38	36	9.9
Muldrow town	1 201	708	440	-	31	-	141	446	614	9.1
Roland CCD	3 031	1 004	1 259	5	225	-	196	927	1 908	7.0
Belfonte CDP	134	-	48	-	24	-	3	34	97	12.7
Long CDP	125	-	48	-	22	-	13	22	90	7.2
Moffett town	61	48	9	-	2	-	14	16	31	19.7
Remy CDP	137	82	35	-	7	-	6	33	98	-
Roland town	1 054	489	537	-	10	-	93	395	566	6.2
Short CDP	98	-	23	5	13	-	5	31	62	2.0
Sallisaw CCD	3 370	2 230	963	-	31	20	253	1 466	1 651	6.0
Sallisaw city (part)	3 120	2 118	886	-	31	20	241	1 400	1 479	4.9
Sallisaw North CCD	1 558	46	543	-	214	2	101	461	996	10.4
Akins CDP	153	-	65	-	7	-	-	49	104	5.2
Brushy CDP	293	-	103	-	47	2	19	76	198	13.0
Dwight Mission CDP	15	-	9	-	2	-	-	4	11	13.3
Flute Springs CDP	71	-	3	-	19	-	-	31	40	25.4
McKey CDP	51	-	46	-	-	-	7	12	32	-
Marble City town	82	-	4	-	20	-	18	26	38	12.2
Marble City Community CDP	143	16	44	-	20	-	11	32	100	14.0
Pinhook Corners CDP (part)	15	5	6	-	4	-	-	5	10	-
Sallisaw city (part)	44	-	18	-	-	-	-	37	7	11.4
Stony Point CDP	65	-	5	-	25	-	4	20	41	9.2
Vian CCD	3 155	608	1 118	4	295	18	295	995	1 865	9.3
Carlile CDP	256	39	96	-	36	5	23	66	167	14.1
Evening Shade CDP	212	-	100	-	20	-	5	73	134	5.2
Gore town	410	178	200	-	6	-	27	164	219	2.0
Notchietown CDP	162	4	24	-	45	-	12	50	100	6.2
Paradise Hill town	38	-	29	-	-	2	7	8	23	5.3
Pinhook Corners CDP (part)	30	-	16	-	9	-	-	7	23	-
Redbird Smith CDP	146	-	53	-	33	-	6	29	111	14.4

Table 21. **Fuels and Equipment Characteristics: 2000**—Con.

[Data based on a sample (except Tables 65-68). For information on confidentiality protection, coverage, sampling error, and nonsampling error, see Appendix G.
For location of definitions, see "How to Use This Census Report"]

State County County Subdivision Place	Occupied housing units	House heating fuel					Vehicles available			Percent no telephone service available
		Utility gas	Electricity	Fuel oil, kerosene, etc.	Coal or coke, wood, solar energy, or other fuel	None	None	1	2 or more	
Sequoyah County—Con.										
Vian CCD—Con.										
Sallisaw city (part)	8	-	8	-	-	-	-	-	8	-
Sycamore CDP	55	-	5	-	5	-	-	13	42	-
Vian town	500	278	205	-	9	-	98	228	174	19.8
Stephens County	17 463	10 455	4 526	3	312	35	1 071	5 684	10 708	4.6
Comanche CCD	2 127	913	625	-	72	10	88	635	1 404	4.5
Comanche city	630	524	91	-	2	4	45	252	333	6.7
Duncan city (part)	-	-	-	-	-	-	-	-	-	(X)
Empire City town (part)	54	22	22	-	-	2	2	6	46	-
Loco town	71	59	5	-	-	-	3	35	33	7.0
Meridian CDP (part)	451	251	144	-	7	4	14	130	307	3.8
Duncan CCD	11 310	7 498	2 858	-	125	19	734	3 907	6 669	4.2
Bray town (part)	90	11	48	-	3	-	1	15	74	3.3
Central High town (part)	98	9	39	-	3	3	4	12	82	-
Duncan city (part)	9 423	7 274	1 895	-	65	14	681	3 584	5 158	4.6
Empire City town (part)	233	8	163	-	5	-	-	29	204	-
Marlow city (part)	12	-	5	-	-	-	-	5	7	-
Meridian CDP (part)	104	22	27	-	2	-	2	21	81	4.8
Marlow CCD	3 142	1 749	746	3	81	-	186	901	2 055	5.5
Bray town (part)	303	6	115	3	19	-	6	82	215	11.6
Central High town (part)	251	47	70	-	12	-	6	70	175	1.6
Duncan city (part)	6	-	4	-	2	-	-	2	4	-
Marlow city (part)	1 860	1 622	213	-	17	-	151	626	1 083	6.6
Velma-Alma CCD	884	295	297	-	34	6	63	241	580	7.2
Bray town (part)	-	-	-	-	-	-	-	-	-	(X)
Duncan city (part)	2	-	-	-	-	-	-	2	-	100.0
Velma town	246	148	88	-	5	3	16	81	149	8.1
Texas County	7 153	5 301	1 176	-	71	10	443	2 162	4 548	5.7
Guymon CCD	5 000	3 657	974	-	37	8	374	1 538	3 088	5.7
Goodwell town	407	307	92	-	-	-	15	132	260	6.9
Guymon city	3 640	2 785	775	-	20	8	338	1 159	2 143	6.0
Hardesty town	106	76	23	-	-	-	3	30	73	11.3
Optima town	82	65	7	-	-	-	5	14	63	2.4
Hooker CCD	1 512	1 201	146	-	27	-	43	446	1 023	5.8
Hooker city	701	613	83	-	-	-	25	224	452	3.0
Tyrone town	319	276	40	-	-	-	10	104	205	9.4
West Texas CCD	641	443	56	-	7	2	26	178	437	6.1
Texhoma town	351	308	31	-	5	2	21	109	221	10.0
Tillman County	3 594	2 643	501	-	25	10	302	1 268	2 024	8.3
Davidson CCD	251	121	59	-	7	-	9	102	140	9.6
Davidson town	145	113	30	-	-	-	9	72	64	12.4
East Tillman CCD	629	387	126	-	10	5	27	200	402	7.5
Chattanooga town (part)	-	-	-	-	-	-	-	-	-	(X)
Grandfield city	432	352	64	-	6	-	27	159	246	9.0
Loveland town	4	-	2	-	2	-	-	-	4	-
Frederick CCD	2 195	1 811	192	-	3	-	233	790	1 172	8.2
Frederick city	1 802	1 672	100	-	-	-	227	681	894	7.9
Hollister town	16	-	-	-	1	-	1	8	7	12.5
Manitou town	93	87	5	-	-	-	5	32	56	16.1
Tipton CCD	519	324	124	-	5	5	33	176	310	9.4
Tipton town	398	306	75	-	2	5	29	153	216	9.3
Tulsa County	226 892	164 858	57 646	61	758	246	17 366	86 232	123 294	2.9
North Tulsa CCD	3 848	2 687	490	12	114	-	219	1 064	2 565	3.8
Collinsville city (part)	1 516	1 382	114	-	-	-	118	449	949	3.8
Skiatook town (part)	616	556	48	-	-	-	56	233	327	6.2
South Tulsa CCD	5 843	4 274	1 019	7	51	-	259	1 489	4 095	1.2
Bixby city (part)	1 598	1 281	272	-	8	-	112	493	993	1.1
Glenpool city	2 757	2 384	357	-	-	-	107	666	1 984	1.3
Jenks city (part)	-	-	-	-	-	-	-	-	-	(X)
Liberty town (part)	32	3	11	-	2	-	2	13	17	-
Tulsa CCD	217 201	157 897	56 137	42	593	246	16 888	83 679	116 634	2.9
Bixby city (part)	3 196	2 477	697	-	-	-	54	790	2 352	0.7
Broken Arrow city (part)	23 775	19 792	3 809	-	8	11	849	5 855	17 071	0.6
Jenks city (part)	3 429	2 771	601	-	5	6	102	971	2 356	1.2
Lotsee town	2	-	2	-	-	-	-	-	2	-
Mannford town (part)	10	-	-	-	-	-	-	-	10	-
Oakhurst CDP (part)	759	625	89	-	17	-	30	238	491	0.8
Owasso city (part)	6 499	5 022	1 434	-	12	-	292	1 646	4 561	1.1
Sand Springs city (part)	6 502	5 688	757	-	15	-	390	1 919	4 193	3.5
Skiatook town (part)	-	-	-	-	-	-	-	-	-	(X)
Sperry town	363	325	36	-	-	-	36	141	186	5.0
Tulsa city (part)	163 599	114 104	47 595	42	395	229	14 768	69 723	79 108	3.4
Turley CDP	1 213	1 091	96	-	-	-	76	432	705	6.9
Wagoner County	21 010	13 943	4 299	15	559	28	1 054	5 640	14 316	3.6
Coweta CCD	13 525	9 159	3 015	15	216	17	484	3 238	9 803	2.1
Bixby city (part)	42	6	24	-	-	-	-	-	42	-
Broken Arrow city (part)	2 427	1 857	516	9	16	-	55	494	1 878	0.8
Catoosa city (part)	539	506	29	-	-	-	59	142	338	3.2
Coweta city	2 577	2 028	484	-	21	-	127	929	1 521	6.0
Fair Oaks town (part)	50	30	5	-	4	-	5	23	22	-
New Tulsa town	185	93	50	-	-	-	8	46	131	2.7
South Wagoner CCD	1 162	483	176	-	78	2	117	307	738	6.5
Porter town	221	196	18	-	-	2	21	77	123	11.3
Redbird town	66	48	11	-	2	-	19	28	19	9.1
Tullahassee town	41	39	-	-	2	-	8	17	16	22.0
Wagoner CCD	6 323	4 301	1 108	-	265	9	453	2 095	3 775	6.3
Okay town	226	180	30	-	-	-	19	99	108	12.8
Wagoner city	2 968	2 519	404	-	11	-	337	1 131	1 500	6.3
Washington County	20 179	15 499	3 223	9	321	21	1 401	6 795	11 983	4.0
Bartlesville CCD	17 392	14 276	2 631	6	110	11	1 294	6 130	9 968	3.9
Bartlesville city (part)	14 563	12 347	2 083	-	48	11	1 141	5 269	8 153	4.2

Table 21. **Fuels and Equipment Characteristics: 2000**—Con.

[Data based on a sample (except Tables 65-68). For information on confidentiality protection, coverage, sampling error, and nonsampling error, see Appendix G.
For location of definitions, see "How to Use This Census Report"]

State County County Subdivision Place	Occupied housing units	House heating fuel					Vehicles available			Percent no telephone service available
		Utility gas	Electricity	Fuel oil, kerosene, etc.	Coal or coke, wood, solar energy, or other fuel	None	None	1	2 or more	
Washington County—Con.										
Bartlesville CCD—Con.										
Dewey city	1 280	1 093	182	-	-	-	126	495	659	3.9
Copan CCD	888	374	231	-	55	10	40	244	604	4.3
Copan town	348	293	41	-	8	-	17	126	205	6.6
Ochelata-Ramona CCD	1 899	849	361	3	156	-	67	421	1 411	4.4
Ochelata town	175	141	20	-	10	-	8	35	132	-
Ramona town	245	210	18	3	12	-	31	72	142	3.7
Vera town	71	-	17	-	-	-	4	16	51	7.0
Washita County	4 506	2 877	811	2	81	7	197	1 444	2 865	5.7
Central Washita CCD	1 480	1 113	239	-	31	-	107	510	863	5.6
New Cordell city	1 188	1 033	145	-	10	-	84	429	675	5.0
Northeast Washita CCD	361	170	124	-	-	2	12	100	249	5.5
Clinton city (part)	-	-	-	-	-	-	-	-	-	(X)
Corn town	193	147	44	-	-	-	12	59	122	6.2
Northwest Washita CCD	1 391	870	184	-	14	5	31	447	913	5.3
Bessie town	88	75	13	-	-	-	2	23	63	3.4
Burns Flat town	623	573	47	-	-	-	12	243	368	5.3
Canute town	219	176	26	-	2	5	6	60	153	7.8
Foss town	56	-	6	-	4	-	-	13	43	16.1
Southeast Washita CCD	348	91	119	-	11	-	10	91	247	3.4
Colony town	73	25	45	-	3	-	2	23	48	8.2
Southwest Washita CCD	926	633	145	2	25	-	37	296	593	7.1
Dill City town	211	187	18	-	-	-	14	78	119	15.2
Rocky town	84	77	7	-	-	-	3	32	49	6.0
Sentinel town	336	296	40	-	-	-	16	122	198	5.1
Woods County	3 684	2 766	485	-	66	5	163	1 333	2 188	3.0
Alva CCD	2 649	2 092	352	-	24	5	111	1 040	1 498	1.9
Alva city	2 208	1 953	232	-	-	5	105	927	1 176	2.0
Capron town	19	19	-	-	-	-	-	-	19	-
South Woods CCD	829	564	91	-	38	-	47	222	560	6.5
Avard town	16	12	-	-	4	-	-	8	8	25.0
Dacoma town	57	53	2	-	2	-	6	22	29	7.0
Waynoka city	446	412	19	-	6	-	34	158	254	9.4
West Woods CCD	206	110	42	-	4	-	5	71	130	3.4
Freedom town	97	82	15	-	-	-	2	29	66	1.0
Woodward County	7 141	4 464	1 688	2	148	7	371	2 231	4 539	4.8
Mooreland CCD	815	493	117	-	34	-	37	218	560	3.3
Mooreland town	474	424	37	-	13	-	29	157	288	4.0
Woodward CCD	6 326	3 971	1 571	2	114	7	334	2 013	3 979	4.9
Fort Supply town	133	116	11	-	6	-	7	36	90	4.5
Mutual town	27	23	-	-	2	-	-	11	16	25.9
Sharon town	48	43	5	-	-	-	-	10	38	8.3
Woodward city	4 769	3 583	1 114	-	22	7	319	1 766	2 684	5.4

Table 22. **Fuels and Equipment Characteristics: 2000**

[Data based on a sample (except Tables 65-68). For information on confidentiality protection, coverage, sampling error, and nonsampling error, see Appendix G.
For location of definitions, see "How to Use This Census Report"]

State County Place	Occupied housing units	House heating fuel					Vehicles available			Percent no telephone service available
		Utility gas	Electricity	Fuel oil, kerosene, etc.	Coal or coke, wood, solar energy, or other fuel	None	None	1	2 or more	
The State	**1 342 293**	**809 732**	**352 291**	**1 114**	**28 554**	**2 277**	**94 293**	**468 748**	**779 252**	**4.6**
COUNTY										
Adair County	7 471	2 291	1 056	19	1 378	27	729	2 598	4 144	13.7
Alfalfa County	2 199	1 346	316	7	47	-	116	654	1 429	3.0
Atoka County	4 964	1 070	1 117	10	410	4	386	1 772	2 806	8.0
Beaver County	2 245	1 401	210	7	52	3	75	595	1 575	3.0
Beckham County	7 356	4 938	1 558	11	93	2	593	2 544	4 219	7.9
Blaine County	4 159	2 536	611	19	127	2	214	1 260	2 685	6.3
Bryan County	14 422	5 038	5 194	6	366	17	1 045	5 039	8 338	8.3
Caddo County	10 957	5 738	3 028	41	226	17	857	3 713	6 387	7.4
Canadian County	31 484	20 672	8 034	14	186	15	1 207	8 537	21 740	1.6
Carter County	17 992	9 467	6 400	16	282	59	1 483	6 559	9 950	7.9
Cherokee County	16 175	7 345	4 052	7	1 241	12	1 407	5 472	9 296	7.3
Choctaw County	6 220	1 780	2 309	-	309	11	625	2 261	3 334	10.0
Cimarron County	1 257	829	127	-	17	-	71	404	782	6.7
Cleveland County	79 186	46 746	26 222	87	644	121	3 443	25 007	50 736	1.6
Coal County	2 373	1 102	402	3	167	6	215	840	1 318	9.7
Comanche County	39 808	22 908	14 087	37	318	137	3 254	14 092	22 462	4.1
Cotton County	2 614	1 284	771	-	28	-	158	895	1 561	7.4
Craig County	5 620	2 278	1 365	14	435	4	366	1 840	3 414	5.6
Creek County	25 289	15 019	5 131	34	935	44	1 531	7 619	16 139	3.9
Custer County	10 136	5 862	3 397	11	74	33	567	3 500	6 069	4.5
Delaware County	14 838	2 766	4 653	22	1 896	36	636	4 932	9 270	7.2
Dewey County	1 962	684	446	7	105	2	102	539	1 321	3.3
Ellis County	1 769	1 020	337	2	69	2	92	491	1 186	3.8
Garfield County	23 175	17 379	4 141	42	171	29	1 480	8 138	13 557	4.8
Garvin County	10 865	5 673	2 681	2	322	26	720	3 822	6 323	5.9
Grady County	17 341	7 779	5 692	34	343	51	1 118	5 021	11 202	4.9
Grant County	2 089	1 279	272	6	36	-	77	578	1 434	5.5
Greer County	2 237	1 709	201	5	61	-	166	738	1 333	7.4
Harmon County	1 266	967	155	-	10	-	123	432	711	11.5
Harper County	1 509	1 017	191	-	42	-	63	395	1 051	4.4
Haskell County	4 624	2 183	902	-	268	2	489	1 504	2 631	9.4
Hughes County	5 319	3 140	672	9	216	6	449	1 908	2 962	9.4
Jackson County	10 590	7 824	1 823	9	49	17	710	3 962	5 918	5.8
Jefferson County	2 716	1 720	526	1	28	-	260	857	1 599	9.5
Johnston County	4 057	1 058	1 399	2	195	6	358	1 399	2 300	12.5
Kay County	19 157	15 794	1 957	6	195	44	1 310	6 928	10 919	5.5
Kingfisher County	5 247	2 904	1 139	3	75	11	223	1 481	3 543	3.2
Kiowa County	4 208	2 649	775	6	82	12	264	1 615	2 329	9.1
Latimer County	3 951	1 183	1 041	9	333	4	311	1 368	2 272	12.7
Le Flore County	17 861	8 457	5 032	23	962	44	1 421	5 790	10 650	9.1
Lincoln County	12 178	4 680	2 992	15	665	21	654	3 579	7 945	6.0
Logan County	12 389	6 413	3 281	21	360	46	622	3 556	8 211	3.6
Love County	3 442	734	1 594	7	187	-	164	1 007	2 271	8.3
McClain County	10 331	4 126	3 147	12	162	14	425	2 725	7 181	3.2
McCurtain County	13 216	3 028	5 647	7	977	12	1 282	4 795	7 139	8.3
McIntosh County	8 085	2 646	2 102	24	519	15	565	2 799	4 721	6.6
Major County	3 046	1 433	592	15	119	2	122	829	2 095	4.3
Marshall County	5 371	1 591	2 228	-	130	10	395	1 797	3 179	7.2
Mayes County	14 823	5 204	3 807	30	1 314	14	904	4 329	9 590	6.4
Murray County	5 003	2 144	1 769	14	107	9	301	1 705	2 997	7.8
Muskogee County	26 458	15 846	7 064	15	606	20	2 374	9 954	14 130	6.1
Noble County	4 504	2 298	984	10	145	5	188	1 292	3 024	6.8
Nowata County	4 147	2 200	618	7	238	29	268	1 410	2 469	7.8
Okfuskee County	4 270	2 011	714	10	226	4	382	1 440	2 448	11.8
Oklahoma County	266 834	180 929	77 792	73	840	615	20 828	106 012	139 994	3.6
Okmulgee County	15 300	9 491	2 956	6	459	47	1 602	5 214	8 484	6.3
Osage County	16 617	9 332	3 067	24	553	23	1 050	5 017	10 550	4.8
Ottawa County	12 984	7 756	2 578	11	870	16	1 037	4 220	7 727	6.6
Pawnee County	6 383	2 886	1 339	16	337	4	336	1 836	4 211	5.3
Payne County	26 680	17 256	6 584	22	445	34	1 695	9 699	15 286	3.8
Pittsburg County	17 157	9 061	4 234	20	595	21	1 567	5 951	9 639	6.8
Pontotoc County	13 978	7 743	3 484	6	311	19	988	4 885	8 105	5.5
Pottawatomie County	24 540	13 895	6 166	25	652	39	1 753	8 043	14 744	4.5
Pushmataha County	4 739	774	1 329	16	413	5	498	1 506	2 735	9.6
Roger Mills County	1 428	548	343	4	83	-	61	383	984	4.6
Rogers County	25 724	15 877	4 868	29	833	28	1 212	6 388	18 124	3.3
Seminole County	9 575	5 029	1 934	41	320	10	835	3 457	5 283	10.1
Sequoyah County	14 761	5 160	5 301	11	954	40	1 103	5 032	8 626	7.4
Stephens County	17 463	10 455	4 526	3	312	35	1 071	5 684	10 708	4.6
Texas County	7 153	5 301	1 176	-	71	10	443	2 162	4 548	5.7
Tillman County	3 594	2 643	501	-	25	10	302	1 268	2 024	8.3
Tulsa County	226 892	164 858	57 646	61	758	246	17 366	86 232	123 294	2.9
Wagoner County	21 010	13 943	4 299	15	559	28	1 054	5 640	14 316	3.6
Washington County	20 179	15 499	3 223	9	321	21	1 401	6 795	11 983	4.0
Washita County	4 506	2 877	811	2	81	7	197	1 444	2 865	5.7
Woods County	3 684	2 766	485	-	66	5	163	1 333	2 188	3.0
Woodward County	7 141	4 464	1 688	2	148	7	371	2 231	4 539	4.8
PLACE										
Achille town, Bryan County	189	142	35	-	-	-	17	76	96	12.7
Ada city, Pontotoc County	6 684	5 016	1 581	-	12	8	743	2 876	3 065	6.8
Adair town, Mayes County	271	4	123	-	36	-	10	62	199	3.7
Addington town, Jefferson County	46	-	16	-	2	-	3	11	32	4.3
Afton town, Ottawa County	437	342	78	2	13	-	38	165	234	6.6
Agra town, Lincoln County	130	113	15	-	-	-	18	46	66	3.8
Akins CDP, Sequoyah County	153	-	65	-	7	-	-	49	104	5.2
Albion town, Pushmataha County	48	-	-	-	3	-	5	21	22	14.6

Table 22. **Fuels and Equipment Characteristics: 2000**—Con.

[Data based on a sample (except Tables 65-68). For information on confidentiality protection, coverage, sampling error, and nonsampling error, see Appendix G.
For location of definitions, see "How to Use This Census Report"]

State County Place	Occupied housing units	House heating fuel					Vehicles available			Percent no telephone service available
		Utility gas	Electricity	Fuel oil, kerosene, etc.	Coal or coke, wood, solar energy, or other fuel	None	None	1	2 or more	
PLACE—Con.										
Alderson town, Pittsburg County	91	4	20	-	-	4	16	30	45	14.3
Alex town, Grady County	252	185	47	-	2	-	18	97	137	11.5
Aline town, Alfalfa County	95	87	-	-	2	-	6	31	58	2.1
Allen town	387	320	56	-	8	-	29	149	209	5.9
Hughes County (part)	53	37	16	-	-	-	4	11	38	3.8
Pontotoc County (part)	334	283	40	-	8	-	25	138	171	6.3
Altus city, Jackson County	7 909	6 631	1 150	-	6	17	613	3 169	4 127	6.2
Alva city, Woods County	2 208	1 953	232	-	-	5	105	927	1 176	2.0
Amber town, Grady County	160	10	66	-	5	-	4	51	105	8.1
Ames town, Major County	98	84	10	-	4	-	4	27	67	6.1
Amorita town, Alfalfa County	22	-	-	-	-	-	-	8	14	9.1
Anadarko city, Caddo County	2 380	1 869	414	8	10	-	323	1 035	1 022	11.7
Antlers city, Pushmataha County	1 064	688	323	-	10	1	204	416	444	12.7
Apache town, Caddo County	644	492	139	2	7	-	49	232	363	6.8
Arapaho town, Custer County	263	183	68	-	-	8	11	98	154	3.0
Arcadia town, Oklahoma County	108	92	16	-	-	-	15	44	49	8.3
Ardmore city, Carter County	9 590	7 017	2 390	-	7	33	935	4 115	4 540	7.9
Arkoma town, Le Flore County	878	678	188	-	4	-	101	322	455	9.2
Armstrong town, Bryan County	53	3	22	-	2	-	4	18	31	24.5
Arnett town, Ellis County	233	197	34	-	-	-	16	72	145	3.4
Asher town, Pottawatomie County	171	138	25	-	4	-	8	69	94	17.5
Ashland town, Pittsburg County	19	-	-	-	2	-	4	2	13	-
Atoka city, Atoka County	1 248	869	268	3	37	-	192	625	431	9.7
Atwood town, Hughes County	40	2	2	-	5	-	3	14	23	15.0
Avant town, Osage County	145	108	17	-	13	2	6	46	93	15.2
Avard town, Woods County	16	12	-	-	4	-	-	8	8	25.0
Ballou CDP, Mayes County	56	-	35	-	7	-	5	9	42	-
Barnsdall city, Osage County	533	490	33	2	-	4	55	191	287	7.3
Bartlesville city	14 563	12 347	2 083	-	48	11	1 141	5 269	8 153	4.2
Osage County (part)	-	-	-	-	-	-	-	-	-	(X)
Washington County (part)	14 563	12 347	2 083	-	48	11	1 141	5 269	8 153	4.2
Bearden town, Okfuskee County	44	34	2	-	-	-	2	12	30	9.1
Beaver city, Beaver County	606	517	87	-	-	-	23	227	356	3.5
Beggs city, Okmulgee County	516	378	66	-	4	-	60	219	237	2.9
Belfonte CDP, Sequoyah County	134	-	48	-	24	-	3	34	97	12.7
Bell CDP, Adair County	205	3	32	-	97	-	36	56	113	16.6
Bennington town, Bryan County	98	2	5	-	2	-	16	32	50	17.3
Bernice town, Delaware County	253	-	101	-	12	-	10	109	134	7.9
Bessie town, Washita County	88	75	13	-	-	-	2	23	63	3.4
Bethany city, Oklahoma County	8 195	6 129	1 961	-	17	-	617	3 101	4 477	2.2
Bethel Acres town, Pottawatomie County	995	368	426	-	19	-	11	184	800	2.7
Big Cabin town, Craig County	122	2	30	2	2	-	12	50	60	6.6
Billings town, Noble County	178	139	36	-	3	-	-	65	113	7.3
Binger town, Caddo County	279	163	106	-	4	-	27	109	143	6.5
Bixby city	4 836	3 764	993	-	8	-	166	1 283	3 387	0.8
Tulsa County (part)	4 794	3 758	969	-	8	-	166	1 283	3 345	0.9
Wagoner County (part)	42	6	24	-	-	-	-	-	42	-
Blackburn town, Pawnee County	30	-	-	-	-	-	3	10	17	-
Blackwell city, Kay County	3 065	2 807	228	-	6	3	237	1 146	1 682	8.9
Blair town, Jackson County	353	314	20	-	2	-	15	156	182	7.4
Blanchard city	1 085	669	258	-	8	2	54	320	711	2.2
Grady County (part)	20	3	3	-	-	-	-	5	15	-
McClain County (part)	1 065	666	255	-	8	2	54	315	696	2.3
Bluejacket town, Craig County	102	65	12	-	5	-	10	30	62	9.8
Boise City city, Cimarron County	615	522	67	-	7	-	40	219	356	8.9
Bokchito town, Bryan County	254	75	43	2	11	4	38	74	142	13.0
Bokoshe town, Le Flore County	175	150	18	-	7	-	27	57	91	3.4
Boley town, Okfuskee County	137	93	22	-	2	-	35	59	43	20.4
Boswell town, Choctaw County	299	-	139	-	5	-	39	126	134	12.7
Bowlegs town, Seminole County	147	102	15	-	2	-	15	33	99	11.6
Boynton town, Muskogee County	119	108	11	-	-	-	26	50	43	30.3
Bradley town, Grady County	69	59	8	-	-	-	8	20	41	26.1
Braggs town, Muskogee County	129	5	28	-	1	-	11	58	60	7.0
Braman town, Kay County	108	92	7	2	3	-	4	51	53	7.4
Bray town, Stephens County	393	17	163	3	22	-	7	97	289	9.7
Breckenridge town, Garfield County	90	4	34	2	2	-	-	22	68	-
Brent CDP, Sequoyah County	195	28	69	-	17	-	12	51	132	3.6
Bridgeport city, Caddo County	42	24	7	-	3	-	4	15	23	4.8
Briggs CDP, Cherokee County	132	-	37	-	27	-	5	51	76	9.1
Bristow city, Creek County	1 764	1 527	201	-	17	-	236	689	839	5.4
Broken Arrow city	26 202	21 649	4 325	9	24	11	904	6 349	18 949	0.6
Tulsa County (part)	23 775	19 792	3 809	-	8	11	849	5 855	17 071	0.6
Wagoner County (part)	2 427	1 857	516	9	16	-	55	494	1 878	0.8
Broken Bow city, McCurtain County	1 633	778	693	-	50	-	275	779	579	7.5
Bromide town	72	-	7	-	-	-	6	35	31	9.7
Coal County (part)	12	-	2	-	-	-	-	5	7	-
Johnston County (part)	60	-	5	-	-	-	6	30	24	11.7
Brooksville town, Pottawatomie County	36	-	3	-	2	-	-	13	23	-
Brush Creek CDP, Delaware County	8	3	-	-	3	-	-	2	6	25.0
Brushy CDP, Sequoyah County	293	-	103	-	47	2	19	76	198	13.0
Buffalo town, Harper County	490	434	44	-	4	-	24	161	305	6.3

Table 22. **Fuels and Equipment Characteristics: 2000**—Con.

[Data based on a sample (except Tables 65-68). For information on confidentiality protection, coverage, sampling error, and nonsampling error, see Appendix G.
For location of definitions, see "How to Use This Census Report"]

State County Place	Occupied housing units	House heating fuel					Vehicles available			Percent no telephone service available
		Utility gas	Electricity	Fuel oil, kerosene, etc.	Coal or coke, wood, solar energy, or other fuel	None	None	1	2 or more	
PLACE—Con.										
Bull Hollow CDP, Delaware County	27	-	-	-	13	-	21	-	6	77.8
Burbank town, Osage County	58	43	5	-	2	-	3	20	35	5.2
Burlington town, Alfalfa County	63	59	4	-	-	-	4	12	47	-
Burns Flat town, Washita County	623	573	47	-	-	-	12	243	368	5.3
Bushyhead CDP, Rogers County	428	123	42	-	47	-	19	124	285	12.9
Butler town, Custer County	147	104	36	-	2	-	17	40	90	11.6
Byars town, McClain County	108	56	15	-	7	-	5	43	60	12.0
Byng town, Pontotoc County	383	172	146	2	4	-	8	135	240	1.3
Byron town, Alfalfa County	17	-	4	-	2	-	-	2	15	-
Cache city, Comanche County	863	440	386	-	7	-	66	325	472	5.8
Caddo town, Bryan County	386	241	106	-	4	-	27	153	206	11.7
Calera town, Bryan County	673	478	173	-	-	2	46	257	370	6.1
Calumet town, Canadian County	186	93	49	-	2	-	9	49	128	6.5
Calvin town, Hughes County	118	86	9	-	10	-	2	60	56	9.3
Camargo town, Dewey County	56	2	15	-	-	-	3	25	28	3.6
Cameron town, Le Flore County	113	92	13	-	-	-	12	43	58	19.5
Canadian town, Pittsburg County	98	89	7	-	-	-	17	32	49	7.1
Caney town, Atoka County	91	9	19	3	-	-	19	22	50	7.7
Canton town, Blaine County	275	238	32	-	2	-	26	128	121	4.7
Canute town, Washita County	219	176	26	-	2	5	6	60	153	7.8
Capron town, Woods County	19	19	-	-	-	-	-	-	19	-
Cardin town, Ottawa County	57	50	7	-	-	-	8	13	36	14.0
Carlile CDP, Sequoyah County	256	39	96	-	36	5	23	66	167	14.1
Carmen town, Alfalfa County	181	166	8	-	5	-	9	74	98	8.3
Carnegie town, Caddo County	635	505	121	-	3	-	70	261	304	6.0
Carney town, Lincoln County	257	137	93	-	2	-	16	93	148	14.4
Carrier town, Garfield County	29	-	8	-	-	-	-	6	23	-
Carter town, Beckham County	119	111	8	-	-	-	4	64	51	8.4
Cashion town	243	181	48	3	2	-	9	66	168	1.6
Kingfisher County (part)	198	167	26	3	2	-	9	64	125	2.0
Logan County (part)	45	14	22	-	-	-	-	2	43	-
Castle town, Okfuskee County	49	37	6	-	3	-	-	19	30	34.7
Catoosa city	2 028	1 736	241	13	-	-	130	664	1 234	4.5
Rogers County (part)	1 489	1 230	212	13	-	-	71	522	896	5.0
Wagoner County (part)	539	506	29	-	-	-	59	142	338	3.2
Cayuga CDP, Delaware County	40	-	10	-	6	-	2	9	29	5.0
Cedar Crest CDP, Mayes County	98	8	20	-	27	-	10	42	46	10.2
Cedar Valley city, Logan County	32	-	25	-	-	-	-	6	26	-
Cement town, Caddo County	218	166	44	-	2	2	13	107	98	12.8
Centrahoma city, Coal County	31	18	9	-	-	-	2	12	17	25.8
Central High town, Stephens County	349	56	109	-	15	3	10	82	257	1.1
Chandler city, Lincoln County	1 141	831	274	-	10	-	98	423	620	8.4
Chattanooga town	169	-	69	-	2	-	12	47	110	10.7
Comanche County (part)	169	-	69	-	2	-	12	47	110	10.7
Tillman County (part)	-	-	-	-	-	-	-	-	-	(X)
Checotah city, McIntosh County	1 404	1 074	233	-	17	-	162	606	636	7.1
Chelsea city, Rogers County	845	714	113	-	4	-	73	374	398	4.5
Cherokee city, Alfalfa County	709	607	87	-	5	-	58	251	400	3.9
Cherry Tree CDP, Adair County	379	84	27	2	104	-	30	127	222	24.5
Chewey CDP, Adair County	54	-	7	-	17	-	-	13	41	9.3
Cheyenne town, Roger Mills County	353	269	61	-	15	-	15	163	175	3.4
Chickasha city, Grady County	6 424	4 676	1 662	-	19	-	689	2 520	3 215	6.1
Choctaw city, Oklahoma County	3 481	1 411	1 689	7	67	-	104	753	2 624	0.9
Chouteau town, Mayes County	766	552	195	-	12	-	62	249	455	3.4
Christie CDP, Adair County	62	6	6	-	5	-	-	20	42	8.1
Cimarron City town, Logan County	45	19	20	-	-	-	2	4	39	-
Claremore city, Rogers County	6 314	5 415	821	-	-	-	536	2 261	3 517	2.6
Clayton town, Pushmataha County	329	-	110	5	11	-	62	134	133	7.0
Clearview town, Okfuskee County	22	19	-	-	-	-	10	2	10	22.7
Cleora CDP, Delaware County	522	7	289	3	38	-	17	155	350	1.9
Cleo Springs town, Major County	137	99	34	-	4	-	8	27	102	2.9
Cleveland city, Pawnee County	1 318	1 057	236	-	16	-	99	509	710	4.3
Clinton city	3 341	2 490	803	-	10	7	270	1 349	1 722	7.8
Custer County (part)	3 341	2 490	803	-	10	7	270	1 349	1 722	7.8
Washita County (part)	-	-	-	-	-	-	-	-	-	(X)
Cloud Creek CDP, Delaware County	29	-	13	-	16	-	-	-	29	-
Coalgate city, Coal County	839	687	136	-	7	3	125	332	382	12.3
Colbert town, Bryan County	429	280	128	-	-	2	36	181	212	8.4
Colcord town, Delaware County	292	2	43	-	36	-	40	102	150	28.4
Cole town, McClain County	180	4	54	-	6	-	8	38	134	-
Collinsville city	1 523	1 382	121	-	-	-	118	449	956	3.7
Rogers County (part)	7	-	7	-	-	-	-	-	7	-
Tulsa County (part)	1 516	1 382	114	-	-	-	118	449	949	3.8
Colony town, Washita County	73	25	45	-	3	-	2	23	48	8.2
Comanche city, Stephens County	630	524	91	-	2	4	45	252	333	6.7
Commerce city, Ottawa County	967	822	124	-	6	-	83	335	549	9.4
Cooperton town, Kiowa County	17	-	-	-	-	-	3	5	9	-
Copan town, Washington County	348	293	41	-	8	-	17	126	205	6.6
Copeland CDP, Delaware County	628	30	217	-	53	-	22	187	419	5.6
Corn town, Washita County	193	147	44	-	-	-	12	59	122	6.2
Cornish town, Jefferson County	64	47	7	-	6	-	-	12	52	21.9
Council Hill town, Muskogee County	58	40	2	-	2	-	-	23	35	6.9
Covington town, Garfield County	221	191	21	-	9	-	2	89	130	4.1

Table 22. **Fuels and Equipment Characteristics: 2000**—Con.

[Data based on a sample (except Tables 65-68). For information on confidentiality protection, coverage, sampling error, and nonsampling error, see Appendix G.
For location of definitions, see "How to Use This Census Report"]

State County Place	Occupied housing units	House heating fuel					Vehicles available			Percent no telephone service available
		Utility gas	Electricity	Fuel oil, kerosene, etc.	Coal or coke, wood, solar energy, or other fuel	None	None	1	2 or more	
PLACE—Con.										
Coweta city, Wagoner County	2 577	2 028	484	-	21	-	127	929	1 521	6.0
Cowlington town, Le Flore County	54	37	5	-	-	-	6	13	35	1.9
Coyle town, Logan County	142	125	17	-	-	-	13	54	75	5.6
Crescent city, Logan County	572	494	68	-	2	-	40	198	334	4.4
Cromwell town, Seminole County	89	63	8	-	6	-	10	35	44	10.1
Crowder town, Pittsburg County	152	99	44	-	-	-	12	45	95	5.9
Cushing city, Payne County	3 059	2 646	334	-	23	14	306	1 145	1 608	6.6
Custer City town, Custer County	166	106	47	-	11	-	8	67	91	7.8
Cyril town, Caddo County	435	291	137	-	1	-	46	166	223	6.7
Dacoma town, Woods County	57	53	2	-	2	-	6	22	29	7.0
Davenport town, Lincoln County	350	283	52	-	9	-	32	117	201	12.0
Davidson town, Tillman County	145	113	30	-	-	-	9	72	64	12.4
Davis city	1 027	737	272	-	4	-	75	378	574	10.6
Garvin County (part)	-	-	-	-	-	-	-	-	-	(X)
Murray County (part)	1 027	737	272	-	4	-	75	378	574	10.6
Deer Creek town, Grant County	58	56	-	-	2	-	2	14	42	12.1
Delaware town, Nowata County	165	116	35	-	8	-	11	57	97	14.5
Del City city, Oklahoma County	9 043	6 859	2 111	-	29	16	512	3 747	4 784	2.9
Dennis CDP, Delaware County	77	8	23	-	6	-	-	-	77	-
Depew town, Creek County	214	188	17	-	6	-	38	86	90	5.1
Devol town, Cotton County	63	-	26	-	2	-	1	28	34	-
Dewar town, Okmulgee County	339	296	35	-	4	-	20	126	193	4.4
Dewey city, Washington County	1 280	1 093	182	-	-	-	126	495	659	3.9
Dibble town, McClain County	118	-	28	-	-	-	9	28	81	9.3
Dickson town, Carter County	421	137	212	-	9	4	22	114	285	4.5
Dill City town, Washita County	211	187	18	-	-	-	14	78	119	15.2
Disney town, Mayes County	121	2	34	-	2	-	13	58	50	6.6
Dodge CDP, Delaware County	29	-	-	-	12	-	6	5	18	-
Dotyville CDP, Ottawa County	6	-	-	-	-	-	-	-	6	-
Dougherty town, Murray County	101	5	22	-	-	-	11	42	48	16.8
Douglas town, Garfield County	15	-	5	-	2	-	-	3	12	-
Dover town, Kingfisher County	151	134	16	-	-	1	5	45	101	4.6
Dripping Springs CDP, Delaware County	14	-	5	-	3	-	-	14	-	35.7
Drummond town, Garfield County	149	121	23	-	3	-	5	51	93	4.0
Drumright city	1 192	986	180	-	-	12	101	419	672	3.4
Creek County (part)	1 165	961	178	-	-	12	101	412	652	3.4
Payne County (part)	27	25	2	-	-	-	-	7	20	-
Dry Creek CDP, Cherokee County	97	59	20	-	17	-	4	31	62	3.1
Duchess Landing CDP, McIntosh County	24	-	-	-	-	-	-	12	12	-
Duncan city, Stephens County	9 431	7 274	1 899	-	67	14	681	3 588	5 162	4.6
Durant city, Bryan County	5 504	3 318	2 034	-	11	-	570	2 278	2 656	8.4
Dustin town, Hughes County	170	120	13	-	11	-	18	70	82	14.7
Dwight Mission CDP, Sequoyah County	15	-	9	-	2	-	-	4	11	13.3
Eakly town, Caddo County	107	48	43	-	2	-	7	32	68	6.5
Earlsboro town, Pottawatomie County	201	101	42	-	9	-	9	51	141	3.5
East Duke town, Jackson County	172	138	29	-	-	-	12	41	119	5.8
Edmond city, Oklahoma County	25 271	19 481	5 358	-	51	-	961	6 733	17 577	1.1
Eldon CDP, Cherokee County	361	-	98	-	33	-	22	108	231	9.4
Eldorado town, Jackson County	229	219	6	-	-	-	14	90	125	8.3
Elgin city, Comanche County	448	305	139	-	4	-	33	139	276	2.9
Elk City city, Beckham County	4 178	3 265	827	7	15	-	412	1 554	2 212	8.8
Elmer town, Jackson County	38	6	8	-	-	-	-	13	25	-
Elmore City town, Garvin County	324	266	52	-	3	-	13	168	143	3.7
El Reno city, Canadian County	5 775	4 540	1 083	3	23	-	495	2 206	3 074	3.4
Empire City town, Stephens County	287	30	185	-	5	2	2	35	250	-
Enid city, Garfield County	18 950	15 695	2 812	8	83	22	1 343	7 096	10 511	5.4
Erick city, Beckham County	431	365	58	2	2	-	27	177	227	8.8
Erin Springs town, Garvin County	48	48	-	-	-	-	-	18	30	-
Etowah town, Cleveland County	46	-	10	-	9	-	2	11	33	4.3
Eufaula city, McIntosh County	1 141	749	274	5	4	5	117	445	579	8.2
Evening Shade CDP, Sequoyah County	212	-	100	-	20	-	5	73	134	5.2
Fairfax town, Osage County	658	614	26	-	13	-	87	279	292	9.7
Fairfield CDP, Adair County	124	44	26	-	35	-	21	48	55	9.7
Fairland town, Ottawa County	410	321	76	-	9	-	22	157	231	7.8
Fairmont town, Garfield County	53	3	16	-	-	-	2	12	39	5.7
Fair Oaks town	55	31	5	-	4	-	5	28	22	-
Rogers County (part)	5	1	-	-	-	-	-	5	-	-
Wagoner County (part)	50	30	5	-	4	-	5	23	22	-
Fairview city, Major County	1 134	962	153	-	7	-	65	419	650	5.4
Fallis town, Lincoln County	10	-	2	-	-	-	-	2	8	-
Fanshawe town	157	2	16	-	19	-	23	54	80	20.4
Latimer County (part)	-	-	-	-	-	-	-	-	-	(X)
Le Flore County (part)	157	2	16	-	19	-	23	54	80	20.4
Fargo town, Ellis County	130	105	25	-	-	-	4	31	95	3.1
Faxon town, Comanche County	53	2	17	-	3	2	6	13	34	11.3
Fitzhugh town, Pontotoc County	78	2	12	-	9	-	-	15	63	2.6
Fletcher town, Comanche County	422	331	86	-	5	-	28	141	253	2.4
Flint Creek CDP, Delaware County	215	7	101	-	10	-	-	60	155	8.8
Flute Springs CDP, Sequoyah County	71	-	3	-	19	-	-	31	40	25.4
Foraker town, Osage County	9	-	-	-	3	-	-	2	7	-
Forest Park town, Oklahoma County	433	334	88	-	2	-	11	83	339	0.9
Forgan town, Beaver County	197	180	5	-	-	-	-	85	112	3.6
Fort Cobb town, Caddo County	271	205	63	-	-	-	9	102	160	5.5
Fort Coffee town, Le Flore County	159	25	42	-	6	-	13	30	116	-

Table 22. **Fuels and Equipment Characteristics: 2000**—Con.

[Data based on a sample (except Tables 65-68). For information on confidentiality protection, coverage, sampling error, and nonsampling error, see Appendix G.
For location of definitions, see "How to Use This Census Report"]

State County Place	Occupied housing units	House heating fuel					Vehicles available			Percent no telephone service available
		Utility gas	Electricity	Fuel oil, kerosene, etc.	Coal or coke, wood, solar energy, or other fuel	None	None	1	2 or more	
PLACE—Con.										
Fort Gibson town	1 470	1 031	374	-	9	-	121	460	889	5.2
Cherokee County (part)	5	-	-	-	-	-	-	-	5	-
Muskogee County (part)	1 465	1 031	374	-	9	-	121	460	884	5.3
Fort Supply town, Woodward County	133	116	11	-	6	-	7	36	90	4.5
Fort Towson town, Choctaw County	254	4	93	-	14	-	18	86	150	13.8
Foss town, Washita County	56	-	6	-	4	-	-	13	43	16.1
Foyil town, Rogers County	99	82	4	-	-	-	10	42	47	4.0
Francis town, Pontotoc County	144	112	25	-	2	-	7	65	72	5.6
Frederick city, Tillman County	1 802	1 672	100	-	-	-	227	681	894	7.9
Freedom town, Woods County	97	82	15	-	-	-	2	29	66	1.0
Gage town, Ellis County	200	165	23	-	6	-	10	74	116	9.5
Gans town, Sequoyah County	81	50	27	-	2	-	7	38	36	9.9
Garber city, Garfield County	362	302	53	-	3	-	22	141	199	4.7
Garvin town, McCurtain County	52	-	31	-	2	-	3	23	26	9.6
Gate town, Beaver County	45	39	-	-	6	-	6	18	21	-
Geary city	480	445	27	2	-	-	46	201	233	10.2
Blaine County (part)	431	407	16	2	-	-	38	176	217	10.4
Canadian County (part)	49	38	11	-	-	-	8	25	16	8.2
Gene Autry town, Carter County	45	2	9	-	9	1	8	18	19	26.7
Geronimo town, Comanche County	346	241	95	-	3	-	14	89	243	4.0
Gerty town, Hughes County	41	-	2	-	2	-	4	10	27	22.0
Glencoe town, Payne County	241	177	45	-	6	-	18	90	133	7.9
Glenpool city, Tulsa County	2 757	2 384	357	-	-	-	107	666	1 984	1.3
Goldsby town, McClain County	464	112	211	3	8	-	5	134	325	2.2
Goltry town, Alfalfa County	127	114	9	-	-	-	6	22	99	-
Goodwell town, Texas County	407	307	92	-	-	-	15	132	260	6.9
Gore town, Sequoyah County	410	178	200	-	6	-	27	164	219	2.0
Gotebo town, Kiowa County	121	102	17	-	-	-	2	60	59	8.3
Gould town, Harmon County	78	57	6	-	-	-	-	25	53	6.4
Gracemont town, Caddo County	136	98	36	-	2	-	4	50	82	12.5
Grainola town, Osage County	16	2	-	-	2	-	-	4	12	-
Grandfield city, Tillman County	432	352	64	-	6	-	27	159	246	9.0
Grand Lake Towne town, Mayes County	31	-	16	-	2	-	-	8	23	-
Granite town, Greer County	439	390	42	-	-	-	38	149	252	10.0
Grayson town, Okmulgee County	55	26	12	-	-	-	2	24	29	25.5
Greasy CDP, Adair County	140	4	8	-	55	-	14	47	79	16.4
Greenfield town, Blaine County	51	20	15	-	4	-	1	12	38	3.9
Gregory CDP, Rogers County	67	29	19	-	-	-	-	17	50	-
Grove city, Delaware County	2 295	1 229	972	-	22	-	56	919	1 320	1.3
Guthrie city, Logan County	3 887	3 172	622	-	19	26	273	1 471	2 143	4.7
Guymon city, Texas County	3 640	2 785	775	-	20	8	338	1 159	2 143	6.0
Haileyville city, Pittsburg County	373	302	52	-	9	-	35	135	203	8.3
Hallett town, Pawnee County	50	39	2	-	-	-	-	12	38	10.0
Hall Park town, Cleveland County	383	265	113	-	5	-	13	64	306	-
Hammon town	171	141	27	-	2	-	22	65	84	19.3
Custer County (part)	2	2	-	-	-	-	-	-	2	-
Roger Mills County (part)	169	139	27	-	2	-	22	65	82	19.5
Hanna town, McIntosh County	41	-	-	-	15	-	13	9	19	26.8
Hardesty town, Texas County	106	76	23	-	-	-	3	30	73	11.3
Harrah city, Oklahoma County	1 746	842	754	2	14	-	98	450	1 198	2.3
Hartshorne city, Pittsburg County	884	702	178	-	4	-	79	404	401	8.6
Haskell town, Muskogee County	672	594	64	-	6	-	56	270	346	6.0
Hastings town, Jefferson County	75	61	14	-	-	-	2	18	55	6.7
Haworth town, McCurtain County	141	4	55	-	7	2	10	64	67	18.4
Headrick town, Jackson County	55	-	9	-	-	-	-	18	37	3.6
Healdton city, Carter County	1 147	813	297	-	13	-	103	389	655	11.3
Heavener city, Le Flore County	1 117	739	274	-	35	12	136	391	590	17.9
Helena town, Alfalfa County	175	137	32	-	6	-	8	64	103	2.3
Hendrix town, Bryan County	34	20	6	-	2	-	-	12	22	11.8
Hennessey town, Kingfisher County	776	621	143	-	-	-	64	294	418	5.2
Henryetta city, Okmulgee County	2 481	2 249	196	6	25	-	345	978	1 158	8.1
Hickory town, Murray County	25	6	1	-	2	-	-	3	22	8.0
Hillsdale town, Garfield County	38	2	6	2	-	-	4	15	19	-
Hinton town, Caddo County	567	383	171	-	-	2	40	193	334	4.1
Hitchcock town, Blaine County	55	41	11	-	3	-	1	26	28	9.1
Hitchita town, McIntosh County	43	22	4	-	7	-	3	7	33	18.6
Hobart city, Kiowa County	1 580	1 266	267	-	20	12	120	692	768	7.3
Hoffman town, Okmulgee County	59	-	4	-	2	-	10	20	29	10.2
Holdenville city, Hughes County	1 963	1 689	241	5	-	6	219	829	915	10.0
Hollis city, Harmon County	860	757	94	-	4	-	96	339	425	15.0
Hollister town, Tillman County	16	-	-	-	1	-	1	8	7	12.5
Hominy city, Osage County	1 024	963	49	-	4	-	87	427	510	6.8
Hooker city, Texas County	701	613	83	-	-	-	25	224	452	3.0
Hoot Owl town, Mayes County	-	-	-	-	-	-	-	-	-	(X)
Horntown town, Hughes County	25	4	5	-	-	-	-	2	23	-
Howe town, Le Flore County	244	144	76	-	8	2	27	83	134	8.6
Hugo city, Choctaw County	2 319	1 575	675	-	14	-	374	1 042	903	9.0
Hulbert town, Cherokee County	220	164	29	-	22	-	26	79	115	8.6
Hunter town, Garfield County	73	50	16	-	-	-	5	9	59	11.0
Hydro town	423	318	97	-	2	-	16	157	250	3.3
Blaine County (part)	106	55	51	-	-	-	-	39	67	-
Caddo County (part)	317	263	46	-	2	-	16	118	183	4.4
Idabel city, McCurtain County	2 725	1 489	1 139	3	27	-	461	1 125	1 139	10.7
Indiahoma town, Comanche County	151	8	32	8	9	-	27	48	76	12.6
Indianola town, Pittsburg County	70	57	2	-	6	-	2	19	49	4.3

Table 22. **Fuels and Equipment Characteristics: 2000**—Con.

[Data based on a sample (except Tables 65-68). For information on confidentiality protection, coverage, sampling error, and nonsampling error, see Appendix G.
For location of definitions, see "How to Use This Census Report"]

State County Place	Occupied housing units	House heating fuel					Vehicles available			Percent no telephone service available
		Utility gas	Electricity	Fuel oil, kerosene, etc.	Coal or coke, wood, solar energy, or other fuel	None	None	1	2 or more	
PLACE—Con.										
Inola town, Rogers County	609	476	122	-	2	-	37	220	352	2.1
Iron Post CDP, Mayes County	45	-	11	-	8	-	-	11	34	-
Jamestown town, Rogers County	4	-	4	-	-	-	-	-	4	-
Jay city, Delaware County	950	526	349	-	32	5	118	388	444	10.3
Jefferson town, Grant County	17	-	-	-	-	-	-	6	11	11.8
Jenks city, Tulsa County	3 429	2 771	601	-	5	6	102	971	2 356	1.2
Jennings town, Pawnee County	152	71	39	-	21	-	11	43	98	5.3
Jet town, Alfalfa County	121	106	11	-	2	-	13	41	67	-
Johnson town, Pottawatomie County	94	-	22	-	12	-	3	42	49	2.1
Jones town, Oklahoma County	906	474	292	-	14	-	71	259	576	2.2
Justice CDP, Rogers County	446	204	127	-	-	-	11	50	385	4.7
Kansas town, Delaware County	234	9	48	-	27	-	5	78	151	14.1
Kaw City city, Kay County	163	117	30	-	2	-	7	60	96	3.7
Kellyville town, Creek County	343	284	56	-	-	-	26	94	223	4.1
Kemp town, Bryan County	62	33	25	-	2	-	2	29	31	9.7
Kendrick town, Lincoln County	51	6	8	-	3	-	-	18	33	13.7
Kenefic town, Bryan County	74	-	15	-	4	-	6	18	50	21.6
Keota town, Haskell County	203	177	16	-	1	-	34	84	85	11.8
Ketchum town, Craig County	127	1	42	-	16	-	10	51	66	3.9
Keyes town, Cimarron County	166	141	11	-	-	-	14	71	81	11.4
Keys CDP, Cherokee County	149	79	31	-	-	-	12	67	70	7.4
Kiefer town, Creek County	365	310	51	-	-	-	11	126	228	5.2
Kildare town, Kay County	41	35	2	-	-	-	-	14	27	9.8
Kingfisher city, Kingfisher County	1 708	1 403	273	-	14	-	72	636	1 000	4.6
Kingston town, Marshall County	558	356	181	-	2	2	50	195	313	13.3
Kinta town, Haskell County	110	102	8	-	-	-	19	30	61	17.3
Kiowa town, Pittsburg County	288	240	22	-	5	-	43	92	153	17.7
Knowles town, Beaver County	8	-	2	-	-	-	-	5	3	25.0
Konawa city, Seminole County	560	477	65	-	4	2	101	235	224	15.2
Krebs city, Pittsburg County	854	608	228	-	6	-	47	360	447	6.9
Kremlin town, Garfield County	101	53	39	-	-	-	10	22	69	-
Lahoma town, Garfield County	234	150	82	2	-	-	15	80	139	0.9
Lake Aluma town, Oklahoma County	41	29	12	-	-	-	-	10	31	-
Lamar town, Hughes County	71	6	9	-	13	-	2	17	52	12.7
Lambert town, Alfalfa County	4	-	-	-	-	-	-	-	4	-
Lamont town, Grant County	186	166	16	-	4	-	10	83	93	14.5
Langley town, Mayes County	282	9	89	-	19	5	8	151	123	10.6
Langston town, Logan County	190	149	34	-	-	-	36	112	42	13.7
Laverne town, Harper County	497	451	34	-	8	-	30	175	292	3.4
Lawrence Creek town, Creek County	49	2	26	-	2	-	5	4	40	-
Lawton city, Comanche County	31 771	20 527	10 701	7	89	125	2 882	12 095	16 794	4.2
Leach CDP, Delaware County	90	-	7	-	26	-	2	19	69	10.0
Leedey town, Dewey County	176	2	56	-	2	-	4	72	100	1.1
Le Flore town, Le Flore County	71	-	35	-	2	-	2	25	44	15.5
Lehigh city, Coal County	109	66	22	-	11	-	2	52	55	13.8
Lenapah town, Nowata County	113	82	20	-	2	-	9	31	73	13.3
Leon town, Love County	27	-	6	-	-	-	2	4	21	-
Lexington city, Cleveland County	756	656	83	-	-	-	43	291	422	5.4
Liberty town	67	9	13	-	4	-	2	21	44	-
Okmulgee County (part)	35	6	2	-	2	-	-	8	27	-
Tulsa County (part)	32	3	11	-	2	-	2	13	17	-
Lima town, Seminole County	24	12	4	-	-	-	8	2	14	25.0
Limestone CDP, Rogers County	226	127	48	-	-	-	17	27	182	-
Lindsay city, Garvin County	1 250	1 092	158	-	-	-	97	523	630	5.9
Loco town, Stephens County	71	59	5	-	-	-	3	35	33	7.0
Locust Grove town, Mayes County	505	430	56	2	2	-	65	217	223	10.3
Lone Grove city, Carter County	1 683	548	964	-	32	-	84	467	1 132	5.2
Lone Wolf town, Kiowa County	211	180	23	-	2	-	10	90	111	9.0
Long CDP, Sequoyah County	125	-	48	-	22	-	13	22	90	7.2
Longdale town, Blaine County	113	-	9	2	9	-	2	36	75	7.1
Longtown CDP, Pittsburg County	1 094	178	283	5	74	-	58	338	698	6.0
Lookeba town, Caddo County	54	30	12	-	-	-	7	16	31	1.9
Lost City CDP, Cherokee County	285	86	28	1	65	-	11	92	182	6.7
Lotsee town, Tulsa County	2	-	2	-	-	-	-	-	2	-
Loveland town, Tillman County	4	-	2	-	2	-	-	-	4	-
Loyal town, Kingfisher County	38	5	7	-	-	-	2	7	29	-
Luther town, Oklahoma County	232	165	44	-	5	-	18	79	135	3.9
Lyons Switch CDP, Adair County	88	13	12	-	6	-	13	18	57	9.1
McAlester city, Pittsburg County	6 588	4 814	1 642	-	12	5	890	2 697	3 001	6.2
McCord CDP, Osage County	678	631	29	-	7	-	24	143	511	3.7
McCurtain town, Haskell County	182	152	22	-	6	-	17	78	87	6.6
McKey CDP, Sequoyah County	51	-	46	-	-	-	7	12	32	-
McLoud town, Pottawatomie County	986	386	433	-	27	-	57	329	600	1.9
Macomb town, Pottawatomie County	21	2	10	-	-	-	-	6	15	-
Madill city, Marshall County	1 283	978	281	-	-	4	189	536	558	9.1
Manchester town, Grant County	51	-	-	-	4	-	4	16	31	3.9
Mangum city, Greer County	1 223	1 130	50	-	24	-	101	447	675	6.2
Manitou town, Tillman County	93	87	5	-	-	-	5	32	56	16.1
Mannford town	765	568	172	-	-	-	57	320	388	0.9
Creek County (part)	751	568	168	-	-	-	57	320	374	0.9
Pawnee County (part)	4	-	4	-	-	-	-	-	4	-
Tulsa County (part)	10	-	-	-	-	-	-	-	10	-
Mannsville town, Johnston County	221	117	82	-	3	-	25	71	125	12.2
Maramec town, Pawnee County	47	12	11	-	4	-	3	7	37	2.1
Marble City town, Sequoyah County	82	-	4	-	20	-	18	26	38	12.2
Marble City Community CDP, Sequoyah County	143	16	44	-	20	-	11	32	100	14.0
Marietta city, Love County	943	638	292	-	4	-	67	436	440	10.6

Table 22. **Fuels and Equipment Characteristics: 2000**—Con.

[Data based on a sample (except Tables 65-68). For information on confidentiality protection, coverage, sampling error, and nonsampling error, see Appendix G.
For location of definitions, see "How to Use This Census Report"]

State County Place	Occupied housing units	House heating fuel					Vehicles available			Percent no telephone service available
		Utility gas	Electricity	Fuel oil, kerosene, etc.	Coal or coke, wood, solar energy, or other fuel	None	None	1	2 or more	
PLACE—Con.										
Marland town, Noble County	83	-	7	-	4	-	-	40	43	13.3
Marlow city, Stephens County	1 872	1 622	218	-	17	-	151	631	1 090	6.5
Marshall town, Logan County	96	77	15	-	-	-	-	35	61	-
Martha town, Jackson County	83	72	10	-	-	-	5	33	45	2.4
Maryetta CDP, Adair County	46	17	3	-	12	-	5	9	32	19.6
Maud city	419	325	78	-	8	-	37	171	211	14.1
Pottawatomie County (part)	274	215	45	-	8	-	28	94	152	12.4
Seminole County (part)	145	110	33	-	-	-	9	77	59	17.2
May town, Harper County	17	-	6	-	2	-	-	7	10	-
Maysville town, Garvin County	506	417	73	-	3	-	38	223	245	11.9
Mazie CDP, Mayes County	44	-	21	-	-	-	-	19	25	-
Mead town, Bryan County	55	-	19	-	5	-	2	18	35	36.4
Medford city, Grant County	487	401	74	-	2	-	22	154	311	7.4
Medicine Park town, Comanche County	165	6	30	-	15	2	10	70	85	7.9
Meeker town, Lincoln County	400	311	76	1	4	-	42	163	195	6.8
Meno town, Major County	75	67	6	-	-	-	4	15	56	2.7
Meridian town, Logan County	19	-	3	2	2	-	1	4	14	-
Meridian CDP, Stephens County	555	273	171	-	9	4	16	151	388	4.0
Miami city, Ottawa County	5 547	4 811	652	-	48	-	620	2 086	2 841	5.4
Midwest City city, Oklahoma County	22 150	15 765	6 092	9	14	16	1 432	8 942	11 776	1.8
Milburn town, Johnston County	119	-	29	-	-	-	10	35	74	12.6
Mill Creek town, Johnston County	127	4	20	-	14	-	16	44	67	18.9
Millerton town, McCurtain County	146	65	57	-	-	-	14	45	87	13.7
Minco city, Grady County	656	515	101	-	6	-	52	218	386	1.2
Moffett town, Sequoyah County	61	48	9	-	2	-	14	16	31	19.7
Moore city, Cleveland County	14 840	10 843	3 766	6	31	14	551	4 229	10 060	1.0
Mooreland town, Woodward County	474	424	37	-	13	-	29	157	288	4.0
Morris city, Okmulgee County	471	412	55	-	-	2	37	158	276	3.4
Morrison town, Noble County	255	69	123	-	7	-	10	73	172	5.1
Mounds town, Creek County	451	337	102	-	4	-	44	181	226	3.3
Mountain Park town, Kiowa County	161	122	24	-	4	-	9	67	85	28.6
Mountain View town, Kiowa County	384	338	42	-	-	-	29	171	184	6.5
Muldrow town, Sequoyah County	1 201	708	440	-	31	-	141	446	614	9.1
Mule Barn town, Pawnee County	-	-	-	-	-	-	-	-	-	(X)
Mulhall town, Logan County	92	71	12	-	4	-	2	30	60	2.2
Murphy CDP, Mayes County	85	-	7	-	13	-	13	16	56	5.9
Muskogee city, Muskogee County	15 559	10 924	4 346	7	72	9	1 767	6 677	7 115	5.9
Mustang city, Canadian County	4 719	3 258	1 315	-	23	-	125	1 066	3 528	0.5
Mutual town, Woodward County	27	23	-	-	2	-	-	11	16	25.9
Narcissa CDP, Ottawa County	42	-	19	-	2	-	-	5	37	7.1
Nash town, Grant County	92	84	8	-	-	-	2	30	60	3.3
New Alluwe town, Nowata County	40	-	-	-	5	-	-	9	31	-
Newcastle city, McClain County	1 950	913	654	-	13	9	68	293	1 589	1.8
New Cordell city, Washita County	1 188	1 033	145	-	10	-	84	429	675	5.0
New Eucha CDP, Delaware County	93	-	21	-	19	-	2	20	71	4.3
Newkirk city, Kay County	934	869	48	-	6	-	90	324	520	6.0
New Tulsa town, Wagoner County	185	93	50	-	-	-	8	46	131	2.7
Nichols Hills city, Oklahoma County	1 734	1 510	217	-	-	-	33	507	1 194	-
Nicoma Park city, Oklahoma County	934	679	212	-	5	5	52	316	566	3.7
Ninnekah town, Grady County	400	232	126	2	2	2	16	110	274	5.0
Noble city, Cleveland County	1 963	1 208	640	-	15	-	92	652	1 219	2.4
Norge town, Grady County	28	-	13	-	2	-	2	-	26	-
Norman city, Cleveland County	38 841	23 170	13 805	16	277	82	2 206	14 552	22 083	1.8
North Enid town, Garfield County	298	238	47	-	-	-	5	55	238	0.7
North Miami town, Ottawa County	165	157	6	-	-	-	4	60	101	3.6
Notchietown CDP, Sequoyah County	162	4	24	-	45	-	12	50	100	6.2
Nowata city, Nowata County	1 658	1 350	228	-	6	12	188	725	745	10.6
Oak Grove town, Pawnee County	6	-	-	-	-	-	2	-	4	-
Oakhurst CDP	1 054	891	118	-	17	-	51	368	635	2.9
Creek County (part)	295	266	29	-	-	-	21	130	144	8.5
Tulsa County (part)	759	625	89	-	17	-	30	238	491	0.8
Oakland town, Marshall County	246	135	105	-	-	-	15	75	156	14.6
Oaks town	121	-	34	-	32	-	24	38	59	22.3
Cherokee County (part)	21	-	19	-	-	-	8	11	2	-
Delaware County (part)	100	-	15	-	32	-	16	27	57	27.0
Oakwood town, Dewey County	27	-	13	-	2	-	-	13	14	7.4
Ochelata town, Washington County	175	141	20	-	10	-	8	35	132	-
Oilton city, Creek County	460	359	86	-	5	-	40	188	232	9.3
Okarche town	460	409	42	-	-	2	30	137	293	2.4
Canadian County (part)	107	101	6	-	-	-	6	44	57	8.4
Kingfisher County (part)	353	308	36	-	-	2	24	93	236	0.6
Okay town, Wagoner County	226	180	30	-	-	-	19	99	108	12.8
Okeene town, Blaine County	512	442	66	-	-	-	29	156	327	1.2
Okemah city, Okfuskee County	1 239	1 043	171	-	13	-	153	554	532	14.6
Oklahoma City city	204 505	134 134	63 024	92	652	585	16 832	82 012	105 661	3.9
Canadian County (part)	9 319	6 348	2 104	7	42	8	145	2 085	7 089	0.9
Cleveland County (part)	17 746	10 027	5 957	48	129	17	421	4 117	13 208	0.5
Oklahoma County (part)	177 419	117 759	54 953	37	481	560	16 266	75 800	85 353	4.4
Pottawatomie County (part)	21	-	10	-	-	-	-	10	11	52.4
Okmulgee city, Okmulgee County	5 171	4 224	863	-	13	6	788	2 184	2 199	9.4
Oktaha town, Muskogee County	109	80	29	-	-	-	5	37	67	2.8
Old Eucha CDP, Delaware County	19	-	-	-	11	-	3	6	10	26.3

Table 22. **Fuels and Equipment Characteristics: 2000**—Con.

[Data based on a sample (except Tables 65-68). For information on confidentiality protection, coverage, sampling error, and nonsampling error, see Appendix G.
For location of definitions, see "How to Use This Census Report"]

State County Place	Occupied housing units	House heating fuel					Vehicles available			Percent no telephone service available
		Utility gas	Electricity	Fuel oil, kerosene, etc.	Coal or coke, wood, solar energy, or other fuel	None	None	1	2 or more	
PLACE—Con.										
Olustee town, Jackson County	254	234	18	-	2	-	15	100	139	11.0
Oologah town, Rogers County	351	217	122	-	4	-	20	133	198	1.7
Optima town, Texas County	82	65	7	-	-	-	5	14	63	2.4
Orlando town, Logan County	79	71	4	-	2	-	5	29	45	7.6
Osage town, Osage County	81	54	11	-	-	-	5	26	50	7.4
Owasso city	6 499	5 022	1 434	-	12	-	292	1 646	4 561	1.1
Rogers County (part)	-	-	-	-	-	-	-	-	-	(X)
Tulsa County (part)	6 499	5 022	1 434	-	12	-	292	1 646	4 561	1.1
Paden town, Okfuskee County	187	146	27	4	2	-	19	49	119	5.9
Panama town, Le Flore County	527	362	141	-	4	-	62	226	239	7.6
Paoli town, Garvin County	256	146	100	-	2	-	12	102	142	5.1
Paradise Hill town, Sequoyah County	38	-	29	-	-	2	7	8	23	5.3
Park Hill CDP, Cherokee County	1 255	617	418	-	53	-	111	450	694	7.1
Pauls Valley city, Garvin County	2 468	1 878	532	-	27	14	242	1 033	1 193	5.9
Pawhuska city, Osage County	1 514	1 364	108	-	25	-	136	626	752	9.0
Pawnee city, Pawnee County	878	806	45	-	11	2	93	373	412	14.8
Peavine CDP, Adair County	119	9	17	-	23	-	10	28	81	11.8
Pensacola town, Mayes County	25	-	-	-	4	-	2	8	15	8.0
Peoria town, Ottawa County	61	-	2	-	19	-	9	19	33	16.4
Perkins town, Payne County	914	445	454	-	8	-	52	334	528	2.6
Perry city, Noble County	2 188	1 972	211	-	-	-	136	748	1 304	8.2
Pettit CDP, Cherokee County	343	146	78	-	32	-	-	86	257	2.0
Phillips town, Coal County	57	52	1	-	2	-	5	16	36	19.3
Picher city, Ottawa County	626	517	78	-	19	-	64	263	299	13.4
Piedmont city	1 209	578	497	-	-	-	32	158	1 019	-
Canadian County (part)	1 209	578	497	-	-	-	32	158	1 019	-
Kingfisher County (part)	-	-	-	-	-	-	-	-	-	(X)
Pinhook Corners CDP, Sequoyah County	45	5	22	-	13	-	-	12	33	-
Pink town, Pottawatomie County	449	12	119	2	38	-	17	124	308	6.0
Pin Oak Acres CDP, Mayes County	113	-	10	-	23	-	-	22	91	-
Pittsburg town, Pittsburg County	102	64	21	-	4	-	12	32	58	15.7
Pocasset town, Grady County	74	49	16	-	3	-	4	28	42	2.7
Pocola town, Le Flore County	1 507	870	489	-	48	9	118	394	995	5.4
Ponca City city	10 653	9 402	1 129	2	24	39	753	4 355	5 545	4.8
Kay County (part)	10 653	9 402	1 129	2	24	39	753	4 355	5 545	4.8
Osage County (part)	-	-	-	-	-	-	-	-	-	(X)
Pond Creek city, Grant County	358	324	25	2	-	-	18	94	246	4.2
Porter town, Wagoner County	221	196	18	-	-	2	21	77	123	11.3
Porum town, Muskogee County	307	250	30	-	10	-	37	143	127	20.2
Poteau city, Le Flore County	2 995	2 006	891	10	5	-	336	1 146	1 513	9.6
Prague city, Lincoln County	871	777	80	-	4	-	65	355	451	9.9
Prue town, Osage County	174	6	42	-	12	-	8	52	114	4.0
Pryor Creek city, Mayes County	3 544	2 798	683	6	-	6	235	1 372	1 937	2.8
Pump Back CDP, Mayes County	69	-	20	-	2	-	-	15	54	8.7
Purcell city	2 131	1 643	385	-	9	-	116	855	1 160	4.6
Cleveland County (part)	-	-	-	-	-	-	-	-	-	(X)
McClain County (part)	2 131	1 643	385	-	9	-	116	855	1 160	4.6
Putnam town, Dewey County	25	-	2	-	2	-	2	6	17	-
Quapaw town, Ottawa County	356	267	59	-	17	-	30	131	195	15.7
Quay town	14	-	5	-	4	-	-	2	12	-
Pawnee County (part)	6	-	3	-	-	-	-	-	6	-
Payne County (part)	8	-	2	-	4	-	-	2	6	-
Quinton town, Pittsburg County	441	357	54	-	9	-	79	154	208	13.8
Ralston town, Pawnee County	130	4	11	2	10	-	2	62	66	6.2
Ramona town, Washington County	245	210	18	3	12	-	31	72	142	3.7
Randlett town, Cotton County	187	2	66	-	-	-	-	68	119	2.7
Ratliff City town, Carter County	49	15	23	-	-	-	5	15	29	22.4
Rattan town, Pushmataha County	118	-	53	-	2	-	15	35	68	9.3
Ravia town, Johnston County	191	145	37	-	-	2	7	87	97	16.2
Redbird town, Wagoner County	66	48	11	-	2	-	19	28	19	9.1
Redbird Smith CDP, Sequoyah County	146	-	53	-	33	-	6	29	111	14.4
Red Oak town, Latimer County	241	181	38	-	4	-	26	100	115	17.4
Red Rock town, Noble County	88	2	9	-	7	-	11	30	47	17.0
Remy CDP, Sequoyah County	137	82	35	-	7	-	6	33	98	-
Renfrow town, Grant County	6	-	2	-	-	-	-	-	6	-
Rentiesville town, McIntosh County	36	-	13	-	-	-	2	14	20	11.1
Reydon town, Roger Mills County	74	58	14	-	-	-	6	24	44	5.4
Ringling town, Jefferson County	470	391	73	-	-	-	65	174	231	9.8
Ringwood city, Major County	165	109	35	-	-	-	5	66	94	3.0
Ripley town, Payne County	151	111	36	2	2	-	14	43	94	12.6
River Bottom CDP, Muskogee County	99	-	17	1	16	-	4	32	63	4.0
Rock Island town, Le Flore County	278	34	132	-	19	-	4	67	207	10.8
Rocky town, Washita County	84	77	7	-	-	-	3	32	49	6.0
Rocky Ford CDP, Delaware County	15	-	2	-	2	-	-	2	13	13.3
Rocky Mountain CDP, Adair County	157	19	2	-	56	2	17	55	85	15.3
Roff town, Pontotoc County	282	8	45	-	21	-	19	108	155	10.3
Roland town, Sequoyah County	1 054	489	537	-	10	-	93	395	566	6.2
Roosevelt town, Kiowa County	137	4	49	-	8	-	11	54	72	8.0
Rosedale town, McClain County	26	5	-	-	2	-	3	12	11	34.6
Rosston town, Harper County	22	2	-	-	5	-	2	5	15	-
Rush Springs town, Grady County	518	428	72	-	10	-	64	173	281	8.1
Ryan town, Jefferson County	355	328	17	-	4	-	54	114	187	18.6
St. Louis town, Pottawatomie County	80	39	13	-	3	-	1	14	65	11.3

Table 22. **Fuels and Equipment Characteristics: 2000**—Con.

[Data based on a sample (except Tables 65-68). For information on confidentiality protection, coverage, sampling error, and nonsampling error, see Appendix G.
For location of definitions, see "How to Use This Census Report"]

State County Place	Occupied housing units	House heating fuel					Vehicles available			Percent no telephone service available
		Utility gas	Electricity	Fuel oil, kerosene, etc.	Coal or coke, wood, solar energy, or other fuel	None	None	1	2 or more	
PLACE—Con.										
Salem CDP, Adair County	27	-	2	-	6	-	5	14	8	33.3
Salina town, Mayes County	572	471	83	-	8	-	89	194	289	12.8
Sallisaw city, Sequoyah County	3 172	2 118	912	-	31	20	241	1 437	1 494	5.0
Sams Corner CDP, Mayes County	57	30	-	-	-	-	-	5	52	-
Sand Hills CDP, Muskogee County	152	9	33	2	18	-	13	50	89	7.2
Sand Springs city	6 618	5 785	776	-	15	-	395	1 933	4 290	3.4
Osage County (part)	116	97	19	-	-	-	5	14	97	-
Tulsa County (part)	6 502	5 688	757	-	15	-	390	1 919	4 193	3.5
Sapulpa city, Creek County	7 339	6 170	943	-	51	17	615	2 386	4 338	4.0
Sasakwa town, Seminole County	65	57	3	-	3	-	3	19	43	20.0
Savanna town, Pittsburg County	291	227	48	-	5	-	24	101	166	9.6
Sawyer town, Choctaw County	116	6	53	-	1	-	14	36	66	11.2
Sayre city, Beckham County	1 146	870	247	-	12	-	116	481	549	9.5
Schulter town, Okmulgee County	228	199	17	-	4	-	23	63	142	1.8
Scraper CDP, Cherokee County	199	5	47	-	37	-	10	74	115	2.5
Seiling city, Dewey County	368	245	95	-	6	-	44	121	203	9.5
Seminole city, Seminole County	2 741	2 167	524	-	12	-	286	1 157	1 298	7.8
Sentinel town, Washita County	336	296	40	-	-	-	16	122	198	5.1
Sequoyah CDP, Rogers County	249	97	62	5	16	-	-	35	214	-
Shady Grove CDP, Cherokee County	200	66	18	-	29	-	8	50	142	8.0
Shady Grove CDP, McIntosh County	72	-	15	-	8	-	-	15	57	-
Shady Grove town, Pawnee County	18	9	4	-	-	-	-	5	13	-
Shady Point town, Le Flore County	307	160	114	-	12	-	9	105	193	9.8
Shamrock town, Creek County	51	46	2	-	3	-	7	15	29	29.4
Sharon town, Woodward County	48	43	5	-	-	-	-	10	38	8.3
Shattuck town, Ellis County	553	464	80	-	5	-	41	188	324	3.3
Shawnee city, Pottawatomie County	11 320	8 668	2 263	3	51	26	1 149	4 594	5 577	4.7
Shidler city, Osage County	238	190	15	-	10	-	12	91	135	1.3
Short CDP, Sequoyah County	98	-	23	5	13	-	5	31	62	2.0
Silo town, Bryan County	99	3	59	-	9	-	10	30	59	-
Simms CDP, Muskogee County	97	-	14	-	13	-	9	29	59	13.4
Skedee town, Pawnee County	43	-	5	-	2	-	2	21	20	4.7
Skiatook town	2 029	1 719	247	-	6	9	142	747	1 140	3.6
Osage County (part)	1 413	1 163	199	-	6	9	86	514	813	2.5
Tulsa County (part)	616	556	48	-	-	-	56	233	327	6.2
Slaughterville town, Cleveland County	1 263	149	443	7	41	-	35	328	900	2.0
Slick town, Creek County	56	41	6	-	-	-	12	7	37	7.1
Smith Village town, Oklahoma County	18	15	-	-	3	-	-	6	12	-
Smithville town, McCurtain County	46	-	17	-	12	-	6	18	22	-
Snake Creek CDP, Mayes County	91	-	8	-	48	-	10	6	75	-
Snyder city, Kiowa County	607	504	73	-	7	-	65	240	302	11.5
Soper town, Choctaw County	130	2	46	-	8	-	7	72	51	19.2
Sour John CDP, Muskogee County	22	-	2	-	4	-	-	3	19	-
South Coffeyville town, Nowata County	334	301	18	-	11	-	12	119	203	3.9
Sparks town, Lincoln County	54	3	5	-	8	-	3	24	27	29.6
Spaulding town, Hughes County	24	13	7	-	-	-	1	3	20	12.5
Spavinaw town, Mayes County	202	121	37	-	16	-	20	65	117	14.4
Spencer city, Oklahoma County	1 466	1 264	148	5	7	-	89	511	866	6.3
Sperry town, Tulsa County	363	325	36	-	-	-	36	141	186	5.0
Spiro town, Le Flore County	877	695	169	-	-	2	123	427	327	11.7
Sportsmen Acres town, Mayes County	59	7	52	-	-	-	-	13	46	3.4
Sportsmen Acres Community CDP, Mayes County	-	-	-	-	-	-	-	-	-	(X)
Springer town, Carter County	251	85	133	2	2	-	17	45	189	6.8
Sterling town, Comanche County	310	232	71	-	-	-	24	115	171	7.1
Stidham town, McIntosh County	11	2	-	-	3	-	-	4	7	-
Stigler city, Haskell County	1 106	937	153	-	16	-	268	414	424	11.2
Stillwater city, Payne County	15 568	11 765	3 563	-	28	12	1 112	6 383	8 073	2.8
Stilwell city, Adair County	1 260	941	234	6	24	15	184	636	440	18.4
Stonewall town, Pontotoc County	190	154	30	-	-	-	30	99	61	10.5
Stony Point CDP, Sequoyah County	65	-	5	-	25	-	4	20	41	9.2
Strang town, Mayes County	40	-	5	-	8	-	6	13	21	25.0
Stratford town, Garvin County	614	445	151	-	2	-	46	294	274	6.7
Stringtown town, Atoka County	164	68	30	-	8	2	12	68	84	12.8
Strong City town, Roger Mills County	17	-	4	-	-	-	2	4	11	-
Stroud city	1 146	918	141	-	10	-	82	422	642	3.5
Creek County (part)	-	-	-	-	-	-	-	-	-	(X)
Lincoln County (part)	1 146	918	141	-	10	-	82	422	642	3.5
Stuart town, Hughes County	94	69	18	-	-	-	4	45	45	6.4
Sugden town, Jefferson County	18	8	4	-	-	-	-	-	18	-
Sulphur city, Murray County	1 853	1 251	577	-	-	5	155	785	913	7.2
Summit town, Muskogee County	61	44	6	-	-	-	-	29	32	9.8
Swink town, Choctaw County	42	-	9	-	4	2	6	14	22	21.4
Sycamore CDP, Delaware County	64	-	5	-	53	-	-	14	50	21.9
Sycamore CDP, Sequoyah County	55	-	5	-	5	-	-	13	42	-
Taft town, Muskogee County	149	116	14	-	9	2	15	59	75	14.1
Tagg Flats CDP, Delaware County	7	-	2	-	2	-	5	2	-	57.1
Tahlequah city, Cherokee County	5 752	3 757	1 822	-	62	9	828	2 300	2 624	6.8
Talala town, Rogers County	99	5	30	-	-	-	4	25	70	-
Talihina town, Le Flore County	460	323	94	-	8	10	54	214	192	13.7
Taloga town, Dewey County	144	97	31	-	7	-	6	38	100	1.4
Tamaha town, Haskell County	75	-	21	-	8	-	6	28	41	9.3
Tatums town, Carter County	82	-	17	2	-	-	23	36	23	22.0
Tecumseh city, Pottawatomie County	2 323	1 847	361	7	-	-	188	853	1 282	3.4
Temple town, Cotton County	497	347	143	-	-	-	43	225	229	14.3
Tenkiller CDP, Cherokee County	191	40	46	-	30	-	22	42	127	5.8

Table 22. **Fuels and Equipment Characteristics: 2000**—Con.

[Data based on a sample (except Tables 65-68). For information on confidentiality protection, coverage, sampling error, and nonsampling error, see Appendix G.
For location of definitions, see "How to Use This Census Report"]

State County Place	Occupied housing units	House heating fuel					Vehicles available			Percent no telephone service available
		Utility gas	Electricity	Fuel oil, kerosene, etc.	Coal or coke, wood, solar energy, or other fuel	None	None	1	2 or more	
PLACE—Con.										
Terlton town, Pawnee County	31	-	6	2	-	-	2	14	15	25.8
Terral town, Jefferson County	169	147	10	1	-	-	19	59	91	10.1
Texanna CDP, McIntosh County	1 022	245	306	7	61	-	51	395	576	5.5
Texhoma town, Texas County	351	308	31	-	5	2	21	109	221	10.0
Texola town, Beckham County	18	16	-	-	-	-	2	-	16	11.1
Thackerville town, Love County	170	5	57	-	11	-	8	44	118	10.0
The Village city, Oklahoma County	4 777	3 883	822	-	13	7	209	2 005	2 563	1.0
Thomas city, Custer County	483	374	103	-	4	-	25	146	312	3.5
Taiwah CDP, Rogers County	60	8	34	-	-	-	-	19	41	-
Tipton town, Tillman County	398	306	75	-	2	5	29	153	216	9.3
Tishomingo city, Johnston County	1 223	704	471	-	8	-	170	515	538	15.8
Tonkawa city, Kay County	1 191	1 072	103	-	4	2	77	382	732	4.8
Tribbey town, Pottawatomie County	80	4	14	-	2	-	5	12	63	7.5
Tryon town, Lincoln County	185	140	22	-	6	-	19	68	98	17.8
Tullahassee town, Wagoner County	41	39	-	-	2	-	8	17	16	22.0
Tulsa city	165 842	115 870	48 038	42	399	229	15 084	70 425	80 333	3.4
Osage County (part)	2 243	1 766	443	-	4	-	316	702	1 225	4.4
Rogers County (part)	-	-	-	-	-	-	-	-	-	(X)
Tulsa County (part)	163 599	114 104	47 595	42	395	229	14 768	69 723	79 108	3.4
Tupelo city, Coal County	143	127	12	-	2	-	26	53	64	11.2
Turley CDP, Tulsa County	1 213	1 091	96	-	-	-	76	432	705	6.9
Tushka town, Atoka County	139	2	27	-	2	-	4	80	55	15.1
Tuttle city, Grady County	1 493	582	626	-	17	7	40	362	1 091	1.8
Twin Oaks CDP, Delaware County	59	2	14	-	8	-	4	24	31	20.3
Tyrone town, Texas County	319	276	40	-	-	-	10	104	205	9.4
Union City town, Canadian County	481	173	112	-	12	-	10	128	343	1.7
Valley Brook town, Oklahoma County	296	274	22	-	-	-	42	131	123	8.4
Valley Park town, Rogers County	4	-	-	-	-	-	-	2	2	-
Valliant town, McCurtain County	314	143	164	-	2	-	43	181	90	7.3
Velma town, Stephens County	246	148	88	-	5	3	16	81	149	8.1
Vera town, Washington County	71	-	17	-	-	-	4	16	51	7.0
Verden town, Grady County	242	190	45	-	-	7	29	79	134	16.9
Vian town, Sequoyah County	500	278	205	-	9	-	98	228	174	19.8
Vici town, Dewey County	282	225	44	-	4	-	9	109	164	2.8
Vinita city, Craig County	2 394	1 868	441	-	35	-	240	1 051	1 103	8.6
Wagoner city, Wagoner County	2 968	2 519	404	-	11	-	337	1 131	1 500	6.3
Wainwright town, Muskogee County	71	50	6	-	9	-	7	24	40	26.8
Wakita town, Grant County	168	137	28	-	-	-	7	62	99	5.4
Walters city, Cotton County	1 073	871	180	-	4	-	92	396	585	7.0
Wanette town, Pottawatomie County	143	99	21	2	3	-	16	57	70	13.3
Wann town, Nowata County	52	46	2	-	2	-	6	19	27	-
Wapanucka town, Johnston County	170	4	34	-	2	2	11	82	77	12.4
Warner town, Muskogee County	503	336	161	-	2	-	32	211	260	7.2
Warr Acres city, Oklahoma County	3 906	2 860	1 005	-	-	7	183	1 585	2 138	3.3
Warwick town, Lincoln County	86	43	17	-	-	-	4	20	62	11.6
Washington town, McClain County	196	133	55	-	-	-	13	56	127	2.6
Watonga city, Blaine County	1 264	1 149	96	-	14	-	94	413	757	10.2
Watts town, Adair County	108	3	16	3	15	-	6	31	71	15.7
Watts Community CDP, Adair County	182	33	29	-	35	-	13	46	123	4.4
Waukomis town, Garfield County	523	279	211	-	14	-	15	169	339	2.9
Waurika city, Jefferson County	747	567	147	-	-	-	74	267	406	6.8
Wayne town, McClain County	262	200	51	-	2	-	16	110	136	9.9
Waynoka city, Woods County	446	412	19	-	6	-	34	158	254	9.4
Weatherford city, Custer County	3 939	2 273	1 610	-	-	8	193	1 371	2 375	2.0
Webb City town, Osage County	32	22	6	-	-	-	7	7	18	6.3
Webbers Falls town, Muskogee County	284	158	79	-	14	-	25	123	136	10.2
Welch town, Craig County	247	196	42	-	2	-	24	80	143	5.3
Weleetka town, Okfuskee County	368	280	62	2	7	4	53	148	167	18.2
Welling CDP, Cherokee County	246	8	23	-	57	-	10	80	156	6.9
Wellston town, Lincoln County	340	265	71	2	2	-	32	119	189	1.8
West Peavine CDP, Adair County	108	45	2	-	33	-	12	26	70	10.2
Westport town, Pawnee County	103	69	30	-	2	-	-	34	69	-
West Siloam Springs town, Delaware County	309	3	48	-	30	3	19	124	166	11.3
Westville town, Adair County	594	484	67	-	20	-	68	250	276	10.6
Wetumka city, Hughes County	595	526	50	-	4	-	95	268	232	16.6
Wewoka city, Seminole County	1 392	1 161	203	-	7	3	189	679	524	16.8
Whitefield town, Haskell County	97	87	-	-	-	2	13	33	51	10.3
Wickliffe CDP, Mayes County	40	-	10	-	10	-	-	22	18	27.5
Wilburton city, Latimer County	1 016	638	326	-	16	-	124	411	481	15.6
Willow town, Greer County	52	48	4	-	-	-	9	16	27	13.5
Wilson city, Carter County	623	403	186	-	4	-	95	200	328	9.5
Winchester town, Okmulgee County	156	4	54	-	12	-	7	29	120	-
Wister town, Le Flore County	426	302	102	-	9	-	34	166	226	15.5
Woodall CDP, Cherokee County	282	147	61	-	15	-	21	74	187	5.7
Woodlawn Park town, Oklahoma County	74	68	4	-	-	2	-	25	49	-
Woodville town, Marshall County	30	-	6	-	2	-	2	13	15	36.7
Woodward city, Woodward County	4 769	3 583	1 114	-	22	7	319	1 766	2 684	5.4
Wright City town, McCurtain County	306	219	71	-	2	-	40	106	160	8.5
Wyandotte town, Ottawa County	127	-	74	2	14	-	7	56	64	3.9
Wynnewood city, Garvin County	970	811	135	-	-	3	74	415	481	8.0
Wynona town, Osage County	225	154	36	-	9	-	10	83	132	4.9
Yale city, Payne County	534	467	56	-	7	2	64	218	252	6.7
Yeager town, Hughes County	25	20	1	-	-	-	5	6	14	12.0
Yukon city, Canadian County	7 808	5 443	2 154	-	15	7	336	2 382	5 090	1.5
Zeb CDP, Cherokee County	180	103	30	-	15	-	-	49	131	5.6
Zena CDP, Delaware County	64	-	28	-	-	-	-	41	23	-
Zion CDP, Adair County	18	10	-	-	5	-	-	8	10	-

Table 23. **Owner and Renter Household Characteristics: 2000**

[Data based on a sample (except Tables 65-68). For information on confidentiality protection, coverage, sampling error, and nonsampling error, see Appendix G.
For location of definitions, see "How to Use This Census Report"]

State County County Subdivision Place	Occupied housing units	Owner-occupied housing units: Average household size	Occupants per room	Year householder moved into unit: 1999 to March 2000	1969 or earlier	Percent 1 unit, detached or attached	Renter-occupied housing units: Average household size	Occupants per room	Year householder moved into unit: 1999 to March 2000	1969 or earlier	Percent 5 or more units in structure
The State	**1 342 293**	**2.56**	**0.43**	**99 264**	**109 063**	**87.9**	**2.32**	**0.54**	**204 554**	**5 468**	**30.9**
Adair County	7 471	2.73	0.51	420	678	77.6	2.86	0.63	769	52	5.2
Stilwell East CCD	3 121	2.74	0.51	138	282	83.3	2.84	0.64	374	19	7.5
Bell CDP	205	3.33	0.66	10	31	78.2	2.00	0.43	-	-	-
Cherry Tree CDP (part)	279	3.32	0.65	15	26	87.1	2.89	0.57	5	8	-
Fairfield CDP	124	3.20	0.59	6	16	77.9	2.91	0.76	4	-	-
Maryetta CDP (part)	13	2.90	0.55	-	-	70.0	2.67	0.67	3	-	-
Peavine CDP	119	3.08	0.58	7	17	72.1	1.80	0.43	8	-	-
Salem CDP	27	2.00	0.40	2	6	66.7	3.78	0.89	7	-	-
Stilwell city (part)	1 260	2.19	0.40	36	81	94.6	2.90	0.67	250	6	9.4
Zion CDP	18	2.91	0.42	-	2	81.8	2.71	0.66	3	-	-
Stilwell West CCD	1 595	2.77	0.52	86	191	76.0	3.15	0.68	116	7	-
Cherry Tree CDP (part)	100	3.77	0.76	13	15	77.8	2.42	0.48	6	-	-
Christie CDP (part)	9	2.33	0.23	-	-	100.0	-	(X)	-	-	(X)
Greasy CDP	140	2.82	0.53	2	17	87.0	2.71	0.63	6	-	-
Lyons Switch CDP	88	2.47	0.45	5	9	80.6	1.88	0.41	3	4	-
Maryetta CDP (part)	33	2.40	0.45	-	8	86.7	7.67	1.44	2	-	-
Rocky Mountain CDP	157	2.95	0.56	20	24	91.8	3.13	0.63	7	2	-
Stilwell city (part)	-	-	(X)	-	-	(X)	-	(X)	-	-	(X)
West Peavine CDP	108	2.26	0.40	-	21	80.4	2.38	0.58	6	-	-
Watts CCD	908	2.72	0.51	77	76	70.9	2.52	0.51	36	18	5.8
Chewey CDP (part)	31	3.44	0.64	-	2	100.0	2.85	0.62	4	2	-
Watts town	108	2.76	0.52	2	6	65.3	2.91	0.61	9	3	-
Watts Community CDP (part)	81	2.80	0.47	19	-	60.7	1.90	0.36	-	-	45.0
Westville CCD	1 847	2.68	0.49	119	129	73.9	2.82	0.63	243	8	3.5
Chewey CDP (part)	23	2.94	0.48	-	7	88.2	2.67	0.80	6	-	-
Christie CDP (part)	53	2.57	0.47	-	5	75.0	1.44	0.48	9	-	-
Watts Community CDP (part)	101	2.87	0.51	13	13	72.3	3.39	0.69	2	6	-
Westville town	594	2.36	0.43	22	44	88.0	2.58	0.60	124	2	7.1
Alfalfa County	2 199	2.26	0.39	129	400	91.6	2.40	0.46	121	41	5.2
Carmen CCD	380	2.19	0.38	26	74	90.8	2.42	0.44	22	10	-
Aline town	95	2.06	0.36	4	14	90.0	2.00	0.43	4	-	-
Carmen town	181	2.24	0.38	22	36	96.2	2.36	0.44	14	-	-
Cherokee CCD	623	2.41	0.40	35	109	96.4	1.91	0.40	47	4	12.5
Cherokee city (part)	522	2.42	0.40	33	83	98.1	1.72	0.37	40	2	16.7
Lambert town	4	2.25	0.50	-	4	100.0	-	(X)	-	-	(X)
Helena CCD	470	2.18	0.37	25	75	88.6	3.43	0.60	23	7	7.9
Goltry town	127	2.43	0.43	13	12	85.2	3.83	0.67	4	-	-
Helena town	175	2.12	0.38	8	30	94.5	3.27	0.66	15	1	20.0
North Alfalfa CCD	726	2.22	0.39	43	142	90.1	2.24	0.44	29	20	-
Amorita town	22	2.32	0.46	-	12	81.8	-	(X)	-	-	(X)
Burlington town	63	2.65	0.42	2	2	100.0	1.88	0.38	-	-	-
Byron town	17	2.12	0.31	-	4	100.0	-	(X)	-	-	(X)
Cherokee city (part)	187	2.28	0.41	12	28	94.7	1.89	0.41	14	-	-
Jet town	121	1.88	0.36	17	17	85.0	2.67	0.55	1	6	-
Atoka County	4 964	2.60	0.48	324	508	80.1	2.14	0.48	482	40	9.0
Central Atoka CCD	3 063	2.58	0.48	186	314	83.2	2.11	0.48	371	22	10.9
Atoka city (part)	1 239	2.42	0.43	46	136	92.8	1.84	0.45	253	6	17.5
North Atoka CCD	557	2.62	0.47	43	68	78.8	2.38	0.53	37	-	10.0
Stringtown town	164	2.17	0.41	19	18	76.6	2.83	0.67	23	-	20.0
West Atoka CCD	1 344	2.62	0.48	95	126	74.6	2.17	0.47	74	18	0.9
Atoka city (part)	9	2.00	0.33	-	-	57.1	1.00	0.25	-	-	-
Caney town	91	2.36	0.44	2	7	70.9	2.56	0.50	20	-	-
Tushka town	139	2.64	0.52	8	7	58.4	2.08	0.52	30	-	-
Beaver County	2 245	2.51	0.41	131	366	81.7	2.78	0.53	182	17	6.0
North Beaver CCD	1 023	2.71	0.46	57	118	69.5	2.70	0.53	85	11	1.3
Beaver city (part)	-	-	(X)	-	-	(X)	-	(X)	-	-	(X)
Forgan town	197	2.70	0.50	12	17	73.2	2.66	0.52	7	3	-
Gate town	45	2.22	0.37	-	12	90.2	1.75	0.32	2	-	-
Knowles town	8	3.00	0.50	-	-	100.0	2.86	0.56	2	-	-
South Beaver CCD	1 222	2.34	0.37	74	248	91.7	2.85	0.53	97	6	10.2
Beaver city (part)	606	2.31	0.37	38	96	93.7	2.87	0.56	69	-	19.1
Beckham County	7 356	2.36	0.41	456	715	88.7	2.62	0.59	999	31	10.8
Carter CCD	232	2.52	0.43	21	28	86.5	1.95	0.39	8	2	-
Carter town	119	2.02	0.38	16	10	86.3	1.96	0.44	4	-	-
Elk City CCD	4 875	2.41	0.41	281	442	88.0	2.73	0.61	729	7	14.3
Elk City city (part)	4 172	2.37	0.41	245	382	91.2	2.70	0.61	701	6	15.2
Erick CCD	712	2.27	0.40	56	104	91.4	2.72	0.56	60	9	3.9
Erick city	431	2.29	0.42	39	65	95.6	2.72	0.57	41	4	2.2
Texola town	18	2.07	0.47	-	-	85.7	2.50	0.33	2	-	50.0
Sayre CCD	1 537	2.22	0.39	98	141	90.1	2.30	0.53	202	13	2.7
Elk City city (part)	6	-	(X)	-	-	(X)	3.33	0.67	6	-	-
Sayre city	1 146	2.16	0.39	73	87	95.5	2.23	0.52	188	13	3.0
Blaine County	4 159	2.49	0.43	279	505	85.1	2.52	0.52	382	19	5.3
Canton CCD	754	2.43	0.44	41	99	71.7	2.40	0.49	45	3	1.5
Canton town	275	2.33	0.42	12	32	90.9	1.74	0.35	18	3	-
Longdale town	113	2.52	0.53	13	6	52.6	5.00	1.21	8	-	-
Geary CCD	752	2.53	0.43	50	73	88.8	2.44	0.51	54	4	-
Geary city (part)	431	2.65	0.46	35	26	91.3	2.26	0.54	38	4	-
Hydro town (part)	106	2.14	0.36	9	9	100.0	3.50	0.52	2	-	-
Okeene CCD	645	2.39	0.39	35	102	91.9	2.31	0.45	65	7	27.1
Okeene town	512	2.40	0.39	35	65	92.7	2.11	0.43	53	5	34.0
Watonga CCD	2 008	2.53	0.43	153	231	87.0	2.63	0.56	218	5	2.7
Greenfield town	51	1.63	0.31	2	8	90.2	3.50	0.71	1	1	-
Hitchcock town	55	2.58	0.44	14	4	80.0	4.40	0.90	5	1	-
Watonga city	1 264	2.64	0.45	84	139	95.5	2.40	0.53	182	-	3.7
Bryan County	14 422	2.52	0.45	1 174	941	80.3	2.35	0.54	2 310	27	20.1
Colbert CCD	1 948	2.55	0.48	225	115	65.9	2.43	0.54	164	11	0.8
Colbert town	429	2.48	0.46	29	45	79.7	2.40	0.56	47	2	2.7
Durant CCD	9 562	2.51	0.44	711	542	84.6	2.29	0.54	1 946	8	25.7

Table 23. **Owner and Renter Household Characteristics: 2000**—Con.

[Data based on a sample (except Tables 65-68). For information on confidentiality protection, coverage, sampling error, and nonsampling error, see Appendix G.
For location of definitions, see "How to Use This Census Report"]

State County County Subdivision Place	Occupied housing units	Owner-occupied housing units: Average household size	Occupants per room	Year householder moved into unit: 1999 to March 2000	1969 or earlier	Percent 1 unit, detached or attached	Renter-occupied housing units: Average household size	Occupants per room	Year householder moved into unit: 1999 to March 2000	1969 or earlier	Percent 5 or more units in structure
Bryan County—Con.											
Durant CCD—Con.											
Armstrong town	53	2.40	0.51	-	-	70.0	2.62	0.55	4	-	-
Calera town	673	2.36	0.43	46	43	84.2	2.81	0.64	85	2	8.8
Durant city (part)	5 504	2.48	0.43	266	362	97.0	2.13	0.52	1 535	-	32.6
Kenefic town	74	2.84	0.58	3	8	61.4	3.29	0.68	6	-	-
Mead town	55	2.11	0.44	9	-	66.7	6.00	1.18	4	-	-
Silo town	99	2.52	0.42	6	2	100.0	3.00	0.59	5	-	-
East Bryan CCD	520	2.57	0.47	33	44	81.0	2.75	0.57	25	2	-
Bennington town	98	3.09	0.61	11	8	77.6	2.27	0.50	8	-	-
North Central Bryan CCD	1 289	2.50	0.45	82	137	80.5	2.38	0.51	100	2	-
Bokchito town	254	2.37	0.44	9	11	86.4	2.13	0.48	39	-	-
Caddo town	386	2.43	0.44	20	34	83.5	2.25	0.48	43	-	-
Durant city (part)	-	-	(X)	-	-	(X)	-	(X)	-	-	(X)
South Bryan CCD	661	2.56	0.46	71	63	74.5	2.89	0.59	38	-	-
Achille town	189	2.78	0.52	19	14	76.3	2.85	0.59	8	-	-
Hendrix town	34	2.18	0.41	10	4	70.6	-	(X)	-	-	(X)
Kemp town	62	2.21	0.44	4	6	56.6	2.44	0.42	5	-	-
Southeast Bryan CCD	442	2.46	0.46	52	40	75.5	2.96	0.52	37	4	-
Caddo County	10 957	2.59	0.46	707	1 327	85.3	2.71	0.58	1 099	91	8.1
Anadarko CCD	4 012	2.59	0.46	253	491	88.6	2.94	0.63	428	24	9.8
Anadarko city	2 380	2.60	0.46	129	283	94.8	2.84	0.64	374	16	11.9
Gracemont town	136	2.21	0.41	10	15	95.7	3.11	0.67	14	-	15.9
Apache CCD	1 126	2.72	0.47	95	114	86.7	2.58	0.58	129	5	9.6
Apache town	644	2.51	0.45	50	68	91.2	2.48	0.59	97	5	14.6
Binger-Hinton CCD	1 781	2.56	0.45	135	209	78.6	2.64	0.54	139	13	1.3
Binger town	279	2.60	0.48	14	27	86.4	2.35	0.50	28	-	-
Bridgeport city	42	2.21	0.44	-	2	64.7	2.88	0.55	2	-	-
Hinton town	567	2.51	0.43	63	63	85.7	2.72	0.54	71	6	-
Lookeba town	54	2.50	0.46	5	8	78.3	5.25	0.95	1	-	-
Carnegie CCD	1 426	2.50	0.45	71	183	88.6	2.59	0.54	160	7	10.7
Carnegie town	635	2.39	0.43	27	78	98.1	2.64	0.55	101	-	6.0
Cyril-Cement CCD	1 180	2.64	0.47	56	165	82.7	2.28	0.50	110	16	12.4
Cement town	218	2.49	0.47	13	25	85.6	1.92	0.42	40	4	2.8
Cyril town	435	2.53	0.45	24	79	88.0	2.45	0.56	50	8	26.9
Fort Cobb CCD	702	2.61	0.46	40	110	84.2	2.47	0.50	43	12	4.9
Fort Cobb town	271	2.42	0.43	10	33	89.1	2.38	0.50	33	6	4.6
Hydro CCD	730	2.50	0.43	57	55	82.9	2.64	0.54	90	14	-
Eakly town	107	2.38	0.45	9	8	96.3	1.93	0.45	10	2	-
Hydro town (part)	317	2.36	0.41	23	22	79.4	2.50	0.56	59	4	-
Canadian County	31 484	2.77	0.46	2 807	1 577	92.3	2.48	0.55	3 079	72	28.9
East Canadian CCD	22 207	2.80	0.46	2 143	749	93.1	2.51	0.56	1 876	34	33.7
Mustang city	4 719	2.82	0.47	418	156	99.7	2.58	0.58	517	15	32.5
Oklahoma City city (part)	9 304	2.82	0.46	1 192	153	87.6	2.76	0.59	556	4	33.7
Piedmont city (part)	256	2.82	0.45	29	-	97.7	3.72	0.64	11	-	-
Yukon city	7 808	2.78	0.47	504	434	96.6	2.29	0.53	792	15	35.1
El Reno CCD	8 361	2.66	0.44	588	746	90.9	2.41	0.53	1 158	36	21.9
Calumet town (part)	69	2.87	0.55	3	8	61.5	2.67	0.53	23	-	-
El Reno city	5 775	2.56	0.44	370	566	95.3	2.36	0.52	982	27	24.7
Okarche town (part)	107	2.44	0.42	-	13	93.7	2.93	0.68	11	-	7.1
Oklahoma City city (part)	15	1.73	0.30	-	-	100.0	-	(X)	-	-	(X)
Piedmont city (part)	953	3.04	0.47	88	7	97.7	3.64	0.76	58	-	9.2
Union City town	481	2.79	0.48	42	27	71.9	2.11	0.43	35	3	2.7
Walnut CCD	338	2.49	0.49	42	11	88.7	2.25	0.54	9	2	-
West Canadian CCD	578	2.79	0.47	34	71	79.2	2.82	0.60	36	-	14.6
Calumet town (part)	117	3.14	0.55	2	13	94.0	3.52	0.73	13	-	-
Geary city (part)	49	2.29	0.43	-	2	83.3	2.16	0.58	12	-	76.0
Carter County	17 992	2.57	0.45	1 372	1 451	84.9	2.25	0.50	2 386	163	13.5
Ardmore CCD	13 808	2.56	0.44	1 083	911	87.1	2.27	0.51	2 051	123	15.8
Ardmore city (part)	9 579	2.42	0.41	695	734	93.9	2.23	0.50	1 659	97	18.7
Dickson town	421	2.73	0.48	34	32	76.5	2.82	0.60	37	2	-
Lone Grove city (part)	1 673	2.91	0.53	152	45	74.4	2.51	0.55	194	12	5.2
Springer town (part)	26	2.67	0.43	-	-	100.0	3.29	0.73	9	-	-
Ardmore North CCD	1 105	2.68	0.48	104	124	76.3	1.95	0.40	82	22	2.3
Ardmore city (part)	11	3.33	0.67	-	-	33.3	3.60	0.64	3	-	-
Gene Autry town	45	2.11	0.44	1	3	70.4	2.39	0.47	7	-	-
Springer town (part)	225	2.49	0.45	20	22	80.4	2.03	0.42	19	-	13.9
Tatums town	82	2.65	0.48	11	17	87.7	2.00	0.43	5	5	-
Healdton Central CCD	1 228	2.59	0.48	72	198	85.1	1.93	0.44	135	2	5.2
Healdton city	1 147	2.56	0.47	68	176	86.7	1.92	0.44	135	-	5.3
Healdton North CCD	625	2.49	0.45	28	69	79.2	2.70	0.53	31	12	0.9
Ratliff City town	49	2.05	0.38	2	7	92.1	3.27	0.78	4	-	-
Wilson CCD	1 226	2.53	0.47	85	149	74.1	2.38	0.51	87	4	-
Lone Grove city (part)	10	2.60	0.65	-	-	100.0	1.60	0.53	-	-	-
Wilson city	623	2.44	0.48	38	81	74.6	2.42	0.51	69	4	-
Cherokee County	16 175	2.61	0.47	1 291	952	75.6	2.35	0.58	2 511	110	22.0
East Cherokee CCD	2 208	2.46	0.47	192	134	67.6	2.95	0.68	145	6	1.8
Briggs CDP	132	2.81	0.54	7	7	77.4	2.23	0.61	11	-	-
Dry Creek CDP	97	1.91	0.35	6	-	36.8	4.30	0.98	5	-	-
Eldon CDP	361	2.75	0.51	27	31	83.2	3.11	0.78	22	-	-
Park Hill CDP (part)	157	2.68	0.51	8	6	65.0	3.14	0.82	17	-	-
Scraper CDP (part)	64	3.14	0.54	7	3	54.2	3.00	0.75	2	-	-
Tenkiller CDP	191	2.66	0.48	10	7	56.1	2.56	0.61	6	2	19.4
Welling CDP	246	2.67	0.52	20	29	71.6	3.33	0.72	16	1	-
Hulbert CCD	2 091	2.67	0.49	188	188	69.0	2.70	0.61	138	17	4.4
Fort Gibson town (part)	5	3.00	0.60	-	-	100.0	-	(X)	-	-	(X)
Hulbert town	220	2.42	0.46	10	14	82.5	2.77	0.70	58	5	15.0
Lost City CDP (part)	258	2.91	0.53	19	41	77.7	3.24	0.67	18	-	-
Shady Grove CDP (part)	130	2.96	0.54	9	15	69.0	2.41	0.59	5	4	-
Woodall CDP (part)	13	2.15	0.54	7	-	-	-	(X)	-	-	(X)
North Cherokee CCD	1 689	2.79	0.52	157	118	71.6	2.44	0.57	96	8	6.6
Lost City CDP (part)	27	3.13	0.49	2	5	95.7	2.00	0.44	2	-	-
Oaks town (part)	21	2.50	0.63	-	-	100.0	0.79	0.33	2	-	84.2

Table 23. **Owner and Renter Household Characteristics: 2000**—Con.

[Data based on a sample (except Tables 65-68). For information on confidentiality protection, coverage, sampling error, and nonsampling error, see Appendix G.
For location of definitions, see "How to Use This Census Report"]

State County County Subdivision Place	Occupied housing units	Owner-occupied housing units: Average household size	Occupants per room	Year householder moved into unit: 1999 to March 2000	1969 or earlier	Percent 1 unit, detached or attached	Renter-occupied housing units: Average household size	Occupants per room	Year householder moved into unit: 1999 to March 2000	1969 or earlier	Percent 5 or more units in structure
Cherokee County—Con.											
North Cherokee CCD—Con.											
Scraper CDP (part)	46	2.24	0.38	5	3	75.8	3.08	0.67	11	-	-
Shady Grove CDP (part)	48	2.82	0.55	6	2	80.0	1.00	0.25	-	-	-
South Cherokee CCD	2 088	2.62	0.48	277	121	72.1	2.63	0.57	177	45	-
Keys CDP	149	2.34	0.43	21	21	63.8	2.80	0.75	15	-	-
Park Hill CDP (part)	609	3.13	0.55	83	44	82.0	2.89	0.66	89	17	-
Pettit CDP	343	2.45	0.44	33	14	78.2	3.55	0.69	18	-	-
Tahlequah city (part)	5	-	(X)	-	-	(X)	1.40	0.28	-	-	-
Zeb CDP	180	2.73	0.51	11	10	74.0	2.60	0.47	11	-	-
Tahlequah CCD	8 099	2.58	0.45	477	391	84.9	2.23	0.57	1 955	34	28.6
Park Hill CDP (part)	489	2.57	0.44	13	11	76.4	3.44	0.71	98	-	28.8
Scraper CDP (part)	89	2.17	0.39	2	-	90.0	2.00	0.44	8	-	-
Shady Grove CDP (part)	22	2.50	0.46	3	2	50.0	1.50	0.33	2	-	-
Tahlequah city (part)	5 747	2.54	0.43	288	295	91.9	2.06	0.55	1 588	27	32.7
Woodall CDP (part)	269	2.48	0.44	25	16	68.4	3.47	0.78	30	-	-
Choctaw County	6 220	2.41	0.44	377	524	83.9	2.48	0.54	820	56	6.7
Fort Towson CCD	1 161	2.46	0.47	61	102	75.0	2.65	0.56	121	10	-
Fort Towson town	254	2.21	0.42	10	14	79.7	3.03	0.68	44	2	-
Sawyer town (part)	108	2.57	0.51	8	7	76.2	2.46	0.62	16	-	-
Swink town	42	2.29	0.48	-	2	60.7	2.57	0.53	6	2	-
Hugo CCD	3 772	2.38	0.42	221	305	87.3	2.44	0.52	583	33	9.3
Hugo city	2 319	2.19	0.39	73	230	93.5	2.33	0.51	486	26	11.2
Sawyer town (part)	8	1.75	0.30	-	-	100.0	-	(X)	-	-	(X)
West Choctaw CCD	1 287	2.43	0.45	95	117	83.6	2.52	0.57	116	13	0.7
Boswell town	299	2.20	0.42	11	20	85.7	2.55	0.61	49	2	1.8
Soper town	130	2.77	0.52	14	8	85.7	2.37	0.53	18	-	-
Cimarron County	1 257	2.44	0.42	60	233	83.0	2.55	0.50	125	12	0.6
Boise City CCD	324	2.65	0.44	21	71	90.0	2.45	0.46	33	4	2.2
Keyes town	166	2.51	0.45	15	43	94.4	2.24	0.45	17	2	4.9
Keyes CCD	933	2.37	0.41	39	162	80.6	2.59	0.52	92	8	-
Boise City city	615	2.29	0.40	25	111	82.9	2.60	0.56	65	4	-
Cleveland County	79 186	2.69	0.45	6 682	3 152	90.1	2.13	0.52	14 693	78	39.7
East Cleveland CCD	6 649	2.82	0.49	766	188	62.8	2.51	0.52	317	9	-
Etowah town	46	3.00	0.64	6	-	33.3	3.50	0.58	2	-	-
Noble city (part)	134	2.34	0.37	7	-	80.8	1.11	0.19	-	9	-
Norman city (part)	3 020	2.82	0.46	258	126	70.8	1.91	0.36	47	-	-
Oklahoma City city (part)	-	-	(X)	-	-	(X)	-	(X)	-	-	(X)
Slaughterville town	1 263	2.83	0.50	150	31	60.0	2.40	0.52	78	-	-
Lexington CCD	939	2.52	0.46	88	85	70.6	2.88	0.63	102	-	6.6
Lexington city	756	2.51	0.47	66	67	71.1	2.80	0.61	94	-	4.8
Purcell city (part)	-	-	(X)	-	-	(X)	-	(X)	-	-	(X)
Noble CCD	2 098	2.69	0.49	213	145	87.9	2.47	0.57	335	-	6.2
Noble city (part)	1 829	2.74	0.50	195	121	94.2	2.45	0.57	320	-	6.8
Norman CCD	36 199	2.56	0.41	2 413	1 684	95.9	1.96	0.50	10 007	46	44.5
Hall Park town	383	2.98	0.46	20	10	100.0	2.17	0.37	9	3	-
Norman city (part)	35 759	2.55	0.41	2 377	1 674	95.8	1.96	0.50	9 998	43	44.6
Oklahoma City city (part)	-	-	(X)	-	-	(X)	-	(X)	-	-	(X)
North Cleveland CCD	33 301	2.77	0.46	3 202	1 050	92.6	2.42	0.56	3 932	23	36.9
Moore city	14 840	2.71	0.47	1 280	788	98.6	2.81	0.60	1 734	11	20.1
Norman city (part)	62	1.89	0.45	8	8	12.9	-	(X)	-	-	(X)
Oklahoma City city (part)	17 746	2.81	0.45	1 828	246	89.8	2.00	0.51	2 138	12	54.9
Coal County	2 373	2.53	0.46	176	224	86.6	2.45	0.54	189	21	3.1
East Coal CCD	1 625	2.48	0.44	100	146	88.0	2.33	0.53	155	14	3.8
Coalgate city	839	2.43	0.44	41	73	95.6	2.25	0.54	128	5	5.3
Lehigh city	109	3.13	0.57	8	8	84.3	2.41	0.53	8	-	-
Phillips town	57	2.74	0.49	2	3	96.0	3.29	0.66	2	-	-
West Coal CCD	748	2.63	0.49	76	78	84.0	2.93	0.57	34	7	-
Bromide town (part)	12	3.30	0.79	2	3	100.0	2.00	0.25	-	-	-
Centrahoma city	31	3.00	0.57	2	-	69.2	2.00	0.44	4	-	-
Tupelo city	143	2.59	0.50	10	11	90.1	3.21	0.62	13	3	-
Comanche County	39 808	2.64	0.45	2 515	3 040	91.9	2.61	0.59	8 925	93	24.6
Lawton CCD	26 911	2.56	0.44	1 509	2 300	96.1	2.48	0.58	6 920	53	28.8
Lawton city (part)	26 851	2.55	0.44	1 500	2 297	96.1	2.48	0.58	6 915	53	28.8
Northeast Comanche CCD	2 095	2.63	0.46	173	180	84.8	2.75	0.58	199	-	10.7
Elgin city (part)	443	2.75	0.49	33	37	90.3	2.44	0.51	58	-	16.0
Fletcher town	422	2.34	0.41	32	47	88.4	3.04	0.61	50	-	2.1
Sterling town	310	2.24	0.41	18	30	85.5	2.73	0.62	52	-	22.9
Northwest Comanche CCD	1 885	2.66	0.45	194	131	77.3	2.35	0.49	148	9	0.9
Elgin city (part)	5	3.00	0.50	-	-	100.0	-	(X)	-	-	(X)
Medicine Park town (part)	165	2.23	0.46	11	24	86.0	2.43	0.50	31	-	-
Sill CCD	1 430	2.95	0.59	16	-	77.3	3.74	0.69	739	-	3.6
Lawton city (part)	1 424	2.95	0.59	16	-	77.3	3.75	0.70	739	-	3.6
Medicine Park town (part)	-	-	(X)	-	-	(X)	-	(X)	-	-	(X)
Southeast Comanche CCD	4 413	2.79	0.47	327	177	88.5	2.74	0.56	670	28	26.4
Lawton city (part)	3 467	2.84	0.48	262	109	90.8	2.78	0.57	618	-	29.3
Southwest Comanche CCD	3 074	2.90	0.49	296	252	84.7	2.48	0.52	249	3	9.1
Cache city	863	2.88	0.52	43	57	88.3	2.43	0.54	109	-	20.3
Chattanooga town (part)	169	2.69	0.47	20	12	83.7	2.00	0.44	9	-	-
Faxon town	53	3.06	0.58	3	7	68.0	2.33	0.39	3	-	-
Geronimo town	346	2.81	0.52	23	20	75.0	2.79	0.63	41	3	9.1
Indiahoma town	151	2.54	0.50	2	19	81.4	2.70	0.64	12	-	-
Lawton city (part)	29	2.45	0.37	7	6	100.0	-	(X)	-	-	(X)
Cotton County	2 614	2.51	0.44	213	336	88.6	2.30	0.49	235	15	6.0
Southwest Cotton CCD	478	2.67	0.48	45	52	77.6	2.42	0.50	42	-	-
Devol town	63	2.91	0.53	4	5	74.5	1.25	0.26	5	-	-
Randlett town	187	2.62	0.50	13	27	68.6	2.61	0.59	14	-	-
Temple CCD	612	2.32	0.44	48	96	90.2	2.21	0.48	64	4	11.0
Temple town	497	2.28	0.44	46	73	90.1	2.09	0.47	54	4	13.8
Walters CCD	1 524	2.54	0.44	120	188	91.7	2.31	0.49	129	11	5.3
Walters city	1 073	2.53	0.44	58	138	94.4	2.32	0.50	115	9	6.2

Table 23. **Owner and Renter Household Characteristics: 2000**—Con.

[Data based on a sample (except Tables 65-68). For information on confidentiality protection, coverage, sampling error, and nonsampling error, see Appendix G.
For location of definitions, see "How to Use This Census Report"]

State County County Subdivision Place	Occupied housing units	Owner-occupied housing units: Average household size	Occupants per room	Year householder moved into unit: 1999 to March 2000	1969 or earlier	Percent 1 unit, detached or attached	Renter-occupied housing units: Average household size	Occupants per room	Year householder moved into unit: 1999 to March 2000	1969 or earlier	Percent 5 or more units in structure
Craig County	5 620	2.50	0.44	379	607	83.4	2.33	0.50	577	33	11.1
North Craig CCD	1 138	2.60	0.45	97	163	79.5	2.50	0.50	61	12	12.0
Bluejacket town	102	2.78	0.50	9	15	65.9	3.12	0.65	8	3	-
Welch town	247	2.37	0.40	11	33	84.7	2.50	0.53	27	-	35.9
Vinita East CCD	3 455	2.42	0.43	238	322	87.2	2.27	0.50	440	12	13.0
Ketchum town	127	2.17	0.41	11	17	61.3	2.44	0.54	12	-	23.5
Vinita city	2 394	2.32	0.41	153	232	90.3	2.21	0.50	372	7	15.2
Vinita West CCD	1 027	2.63	0.46	44	122	76.2	2.47	0.47	76	9	-
Big Cabin town	122	2.53	0.47	6	18	77.4	2.86	0.56	15	4	-
Creek County	25 289	2.64	0.46	1 985	2 126	76.2	2.64	0.57	1 997	150	10.8
Bristow CCD	2 690	2.52	0.44	163	188	80.7	2.31	0.51	306	25	6.6
Bristow city	1 764	2.37	0.42	101	143	90.2	2.31	0.52	270	25	7.0
Bristow South CCD	1 048	2.74	0.50	98	100	69.8	2.53	0.56	47	13	1.2
Depew town	214	2.68	0.50	25	23	72.7	2.62	0.61	24	3	3.3
Drumright CCD	1 435	2.39	0.40	94	171	87.0	2.31	0.49	156	13	15.9
Drumright city (part)	1 165	2.34	0.40	82	151	89.6	2.34	0.50	137	-	18.4
Kellyville-Slick CCD	1 292	2.84	0.50	138	142	63.4	2.46	0.53	65	3	5.3
Kellyville town (part)	321	2.73	0.48	17	55	83.6	2.37	0.50	20	3	-
Sapulpa city (part)	-	-	(X)	-	-	(X)	-	(X)	-	-	(X)
Slick town	56	3.07	0.58	-	5	73.9	2.40	0.57	10	-	-
Keystone Lake CCD	4 110	2.69	0.48	372	178	63.1	2.69	0.59	260	5	11.9
Lawrence Creek town	49	2.84	0.61	6	-	43.2	2.75	0.45	7	-	-
Mannford town (part)	751	2.43	0.40	105	9	85.1	2.59	0.62	65	-	28.4
Oilton city	460	2.30	0.42	25	53	77.1	2.75	0.64	68	2	14.5
Sapulpa city (part)	-	-	(X)	-	-	(X)	-	(X)	-	-	(X)
Sapulpa CCD	13 493	2.62	0.45	980	1 275	82.0	2.80	0.60	1 127	81	12.3
Kellyville town (part)	22	1.18	0.17	-	-	45.5	1.91	0.58	7	-	81.8
Kiefer town	365	2.96	0.53	41	27	72.6	2.04	0.44	59	-	-
Mounds town	451	2.56	0.46	28	47	75.8	2.44	0.55	73	-	15.3
Oakhurst CDP (part)	295	2.79	0.55	8	36	59.0	2.41	0.49	9	-	-
Sapulpa city (part)	7 339	2.44	0.42	417	804	93.6	2.73	0.59	780	67	15.5
Shamrock-Heyburn Lake CCD	1 221	2.76	0.49	140	72	63.1	2.29	0.44	36	10	-
Kellyville town (part)	-	-	(X)	-	-	(X)	-	(X)	-	-	(X)
Shamrock town	51	3.40	0.69	14	2	57.5	1.18	0.25	6	2	-
Stroud city (part)	-	-	(X)	-	-	(X)	-	(X)	-	-	(X)
Custer County	10 136	2.53	0.43	787	829	88.0	2.32	0.54	1 874	52	22.9
Butler CCD	441	2.39	0.42	25	63	78.4	2.99	0.60	19	3	-
Butler town	147	2.50	0.45	16	19	71.5	1.59	0.36	10	-	-
Hammon town (part)	2	1.50	0.30	-	-	100.0	-	(X)	-	-	(X)
Clinton CCD	4 058	2.43	0.43	283	463	91.2	2.79	0.59	544	25	13.2
Arapaho town	263	2.58	0.46	13	22	86.9	2.54	0.51	16	6	-
Clinton city (part)	3 341	2.43	0.44	238	385	94.7	2.78	0.60	495	13	14.1
Custer City CCD	453	2.34	0.39	32	91	87.5	3.46	0.64	21	3	2.6
Custer City town	166	2.37	0.42	16	20	83.2	2.17	0.47	13	1	5.7
Thomas city (part)	5	2.00	0.36	-	-	100.0	-	(X)	-	-	(X)
Thomas CCD	478	2.42	0.41	47	47	92.0	2.44	0.51	46	-	8.5
Thomas city (part)	478	2.42	0.41	47	47	92.0	2.44	0.51	46	-	8.5
Weatherford CCD	4 706	2.69	0.44	400	165	85.7	1.94	0.49	1 244	21	31.7
Weatherford city	3 939	2.60	0.43	307	126	90.6	1.95	0.50	1 210	21	33.1
Delaware County	14 838	2.44	0.45	1 678	666	67.8	2.56	0.56	1 409	64	4.9
Colcord CCD	1 950	2.66	0.49	199	110	61.8	2.58	0.54	219	8	-
Colcord town	292	2.66	0.50	23	22	71.9	3.18	0.70	75	-	-
Dripping Springs CDP	14	2.18	0.47	2	2	36.4	3.00	0.60	-	3	-
Flint Creek CDP (part)	155	2.85	0.54	32	-	37.7	1.44	0.35	20	-	-
West Siloam Springs town	309	2.79	0.51	18	11	46.1	2.31	0.50	55	-	-
Grove CCD	7 737	2.24	0.40	995	188	68.4	2.41	0.54	704	22	6.0
Bernice town	253	1.89	0.38	15	5	70.2	2.29	0.52	23	2	-
Cayuga CDP	40	2.03	0.35	5	2	48.4	3.11	0.58	2	-	-
Cleora CDP	522	2.09	0.37	80	10	76.4	2.45	0.55	28	2	3.6
Copeland CDP	628	2.16	0.42	92	16	47.3	2.64	0.54	76	-	6.3
Dodge CDP	29	1.53	0.27	-	6	100.0	2.67	0.53	12	-	-
Grove city	2 295	2.11	0.36	273	18	85.1	2.26	0.53	316	7	10.4
Jay CCD	3 495	2.51	0.47	278	252	70.1	2.63	0.58	340	26	6.8
Brush Creek CDP	8	4.67	1.17	-	-	100.0	2.40	0.71	3	-	-
Dennis CDP	77	3.12	0.49	13	-	82.1	2.40	0.34	-	-	-
Jay city	950	2.50	0.47	60	64	89.1	2.51	0.58	162	5	14.8
New Eucha CDP	93	2.17	0.42	-	1	76.3	3.94	0.71	-	7	-
Sycamore CDP	64	3.83	0.73	-	-	67.2	2.50	0.42	6	-	-
Zena CDP	64	2.27	0.49	19	6	69.6	4.38	0.73	-	-	-
Kansas CCD	1 656	2.93	0.55	206	116	67.4	3.19	0.73	146	8	0.7
Bull Hollow CDP	27	2.86	0.83	-	-	57.1	2.85	0.66	9	-	-
Cloud Creek CDP	29	2.76	0.55	4	-	80.0	2.25	0.45	4	-	-
Flint Creek CDP (part)	60	2.56	0.50	18	-	49.1	5.33	0.89	-	-	-
Kansas town	234	2.96	0.53	21	20	67.8	2.97	0.70	38	-	-
Leach CDP	90	2.91	0.51	9	7	80.5	3.31	0.61	4	-	-
Oaks town (part)	100	3.13	0.58	12	6	89.5	3.36	0.69	2	4	-
Old Eucha CDP	19	5.00	0.94	3	8	60.0	3.50	0.88	2	-	-
Rocky Ford CDP	15	1.91	0.31	-	5	100.0	3.50	0.70	4	-	-
Tagg Flats CDP	7	2.71	0.70	2	-	28.6	-	(X)	-	-	(X)
Twin Oaks CDP	59	3.60	0.71	15	4	72.1	1.50	0.41	13	-	-
Dewey County	1 962	2.37	0.40	105	319	85.0	2.26	0.45	138	20	4.4
Dewey South CCD	580	2.24	0.38	34	99	85.2	2.72	0.46	26	12	-
Leedey town	176	2.09	0.36	10	22	93.5	2.32	0.41	12	6	-
Putnam town	25	2.58	0.48	2	2	78.9	1.83	0.39	2	-	-
Taloga town	144	2.20	0.36	11	19	78.9	3.27	0.60	6	2	-
Seiling CCD	812	2.47	0.41	46	140	82.4	2.24	0.48	62	4	10.3
Oakwood town	27	1.58	0.31	-	4	84.2	1.38	0.30	5	-	-
Seiling city	368	2.39	0.42	29	45	90.1	2.36	0.52	50	-	17.0
Vici CCD	570	2.39	0.40	25	80	88.6	1.91	0.40	50	4	-
Camargo town	56	1.87	0.34	4	8	95.7	1.67	0.38	5	-	-
Vici town	282	2.39	0.42	19	28	91.1	1.68	0.37	32	2	-

Table 23. **Owner and Renter Household Characteristics: 2000**—Con.

[Data based on a sample (except Tables 65-68). For information on confidentiality protection, coverage, sampling error, and nonsampling error, see Appendix G.
For location of definitions, see "How to Use This Census Report"]

State County County Subdivision Place	Occupied housing units	Owner-occupied housing units: Average household size	Occupants per room	Year householder moved into unit: 1999 to March 2000	1969 or earlier	Percent 1 unit, detached or attached	Renter-occupied housing units: Average household size	Occupants per room	Year householder moved into unit: 1999 to March 2000	1969 or earlier	Percent 5 or more units in structure
Ellis County	1 769	2.22	0.37	85	276	88.7	2.45	0.45	114	13	4.4
Northeast Ellis CCD	503	2.37	0.40	21	77	83.7	2.57	0.48	43	2	-
Fargo town	130	2.92	0.49	7	10	81.1	2.89	0.60	16	-	-
Gage town	200	2.14	0.36	6	30	90.0	2.50	0.43	25	-	-
Northwest Ellis CCD	730	2.10	0.34	46	90	92.8	2.35	0.43	56	4	11.1
Shattuck town	553	2.05	0.34	44	57	94.6	2.35	0.45	47	4	13.6
South Ellis CCD	536	2.26	0.39	18	109	87.7	2.46	0.45	15	7	-
Arnett town	233	2.09	0.37	5	32	93.4	2.24	0.43	10	2	-
Garfield County	23 175	2.38	0.40	1 427	2 234	95.3	2.51	0.54	3 274	109	15.6
Enid CCD	20 424	2.37	0.40	1 294	1 853	95.8	2.49	0.55	3 071	65	16.6
Breckenridge town (part)	82	2.59	0.43	8	6	71.2	2.56	0.48	4	-	-
Enid city (part)	18 950	2.35	0.40	1 195	1 703	96.7	2.48	0.55	3 008	56	17.0
Fairmont town	53	2.63	0.43	2	12	86.3	1.50	0.30	-	-	-
Lahoma town	234	2.13	0.39	14	20	88.7	3.19	0.62	22	-	-
North Enid town	298	2.60	0.43	20	31	98.5	2.45	0.47	11	2	6.9
North Garfield CCD	1 238	2.45	0.40	48	196	93.0	3.11	0.56	61	20	1.5
Breckenridge town (part)	8	3.50	0.70	-	-	100.0	1.67	0.25	-	2	-
Carrier town	29	2.74	0.53	-	4	100.0	3.50	0.70	-	-	-
Enid city (part)	-	-	(X)	-	-	(X)	-	(X)	-	-	(X)
Garber city	362	2.19	0.40	23	54	93.8	2.93	0.56	32	-	-
Hillsdale town	38	2.55	0.45	3	13	78.8	4.40	0.65	-	-	-
Hunter town	73	2.50	0.40	-	6	93.3	3.31	0.61	4	-	-
Kremlin town	101	2.48	0.40	6	17	93.0	3.07	0.62	4	-	6.7
South Garfield CCD	1 513	2.47	0.41	85	185	91.6	2.58	0.49	142	24	5.3
Covington town	221	2.41	0.41	10	31	89.9	2.58	0.51	16	-	-
Douglas town	15	2.45	0.32	3	-	54.5	2.50	0.56	2	-	-
Drummond town	149	3.01	0.51	7	8	90.2	2.66	0.50	20	2	-
Waukomis town	523	2.41	0.42	32	45	97.3	2.75	0.54	65	-	14.8
Garvin County	10 865	2.43	0.43	793	1 280	88.6	2.51	0.54	1 144	87	11.7
Elmore City CCD	2 014	2.49	0.44	167	286	82.8	2.61	0.53	115	40	-
Elmore City town	324	2.06	0.38	34	48	89.0	2.97	0.59	47	8	-
Erin Springs town (part)	48	2.07	0.38	-	-	69.0	2.17	0.43	-	6	-
Lindsay CCD	1 289	2.10	0.39	54	249	97.9	2.73	0.60	162	8	23.4
Erin Springs town (part)	-	-	(X)	-	-	(X)	-	(X)	-	-	(X)
Lindsay city	1 250	2.08	0.39	54	240	97.8	2.69	0.60	162	8	23.9
Maysville CCD	875	2.49	0.45	62	89	83.5	2.55	0.57	85	6	4.5
Maysville town	506	2.57	0.47	30	50	88.4	2.60	0.58	73	2	6.2
Pauls Valley CCD	5 462	2.47	0.43	397	557	89.9	2.37	0.50	623	30	13.3
Davis city (part)	-	-	(X)	-	-	(X)	-	(X)	-	-	(X)
Paoli town	256	2.67	0.47	12	20	93.5	2.50	0.49	25	2	-
Pauls Valley city	2 468	2.39	0.41	125	257	95.2	2.26	0.50	374	11	20.5
Wynnewood city	970	2.34	0.41	74	144	93.8	2.53	0.54	126	7	4.5
Stratford CCD	1 225	2.41	0.45	113	99	88.1	2.83	0.61	159	3	7.1
Stratford town	614	2.34	0.44	54	45	93.1	2.47	0.57	129	-	10.1
Grady County	17 341	2.62	0.45	1 450	1 343	84.1	2.43	0.52	1 790	105	15.4
Amber-Pocasset CCD	1 839	2.87	0.50	214	88	74.4	2.70	0.54	115	7	-
Amber town	160	3.12	0.60	16	8	81.4	2.76	0.62	20	-	-
Blanchard city (part)	3	-	(X)	-	-	(X)	1.00	0.25	-	-	-
Chickasha city (part)	-	-	(X)	-	-	(X)	-	(X)	-	-	(X)
Pocasset town	74	2.43	0.48	7	4	68.5	2.90	0.63	11	-	-
Chickasha CCD	7 952	2.42	0.41	446	728	90.1	2.36	0.51	1 165	69	21.3
Chickasha city (part)	6 424	2.36	0.40	338	628	95.3	2.32	0.51	1 055	57	22.9
Ninnekah town (part)	271	2.50	0.43	23	11	78.4	2.79	0.52	9	8	7.7
Norge town	28	3.43	0.55	2	-	82.6	1.80	0.23	-	-	-
Verden town	242	2.39	0.45	17	28	87.4	2.84	0.64	35	-	-
Minco CCD	935	2.62	0.45	72	122	84.5	2.49	0.55	74	2	4.5
Minco city	656	2.66	0.46	47	88	91.0	2.22	0.51	59	2	5.6
Ninnekah-Alex CCD	1 409	2.52	0.45	105	131	74.3	2.98	0.59	121	10	4.0
Alex town	252	2.35	0.46	8	19	80.6	2.66	0.52	32	2	10.7
Bradley town	69	2.48	0.51	9	4	67.2	3.27	0.63	3	2	-
Ninnekah town (part)	129	2.45	0.44	8	17	81.2	2.77	0.53	25	-	9.1
Rush Springs CCD	1 458	2.55	0.47	101	154	81.0	2.68	0.57	99	9	8.5
Rush Springs town	518	2.54	0.48	35	62	91.5	2.48	0.57	62	3	14.1
Tuttle CCD	3 748	2.91	0.49	512	120	83.5	2.22	0.50	216	8	5.8
Blanchard city (part)	17	2.27	0.45	6	-	26.7	2.00	0.50	-	-	-
Tuttle city	1 493	2.77	0.46	111	91	91.2	2.24	0.56	111	-	11.6
Grant County	2 089	2.44	0.40	124	355	90.5	2.32	0.41	164	27	5.0
Lamont CCD	372	2.43	0.42	22	63	86.9	2.60	0.45	34	4	-
Deer Creek town	58	2.73	0.47	4	2	100.0	3.15	0.53	5	-	-
Lamont town	186	2.46	0.45	14	16	82.1	2.58	0.48	24	2	-
Medford CCD	749	2.41	0.39	50	114	92.1	2.36	0.42	60	16	7.7
Jefferson town	17	2.18	0.38	-	6	88.2	-	(X)	-	-	(X)
Medford city	487	2.41	0.40	40	58	90.9	2.10	0.42	50	2	10.8
Renfrow town	6	3.00	0.55	-	-	100.0	3.50	3.50	2	-	100.0
Southwest Grant CCD	648	2.54	0.42	42	93	91.3	2.22	0.40	50	3	3.0
Nash town	92	2.31	0.39	2	20	85.0	2.17	0.45	2	-	-
Pond Creek city	358	2.49	0.42	29	33	92.5	2.17	0.42	32	-	6.1
Wakita CCD	320	2.33	0.40	10	85	89.7	2.08	0.37	20	4	8.5
Manchester town	51	2.42	0.44	6	8	80.0	1.67	0.24	4	2	-
Wakita town	168	2.23	0.40	2	34	94.8	2.36	0.46	16	-	15.2
Greer County	2 237	2.33	0.40	129	344	91.1	2.07	0.47	221	16	6.6
Granite CCD	616	2.24	0.38	26	92	91.7	2.44	0.52	74	2	5.7
Granite town	439	2.24	0.40	21	59	94.2	2.23	0.50	64	-	7.1
Mangum CCD	1 511	2.39	0.41	101	229	90.4	1.93	0.45	145	14	7.1
Mangum city	1 223	2.40	0.41	73	165	93.1	1.84	0.44	138	-	8.3
Northwest Greer CCD	110	2.18	0.37	2	23	95.8	1.57	0.35	2	-	-
Willow town	52	2.23	0.41	-	10	100.0	1.00	0.22	-	-	-

Table 23. **Owner and Renter Household Characteristics: 2000**—Con.

[Data based on a sample (except Tables 65-68). For information on confidentiality protection, coverage, sampling error, and nonsampling error, see Appendix G.
For location of definitions, see "How to Use This Census Report"]

State County County Subdivision Place	Occupied housing units	Owner-occupied housing units: Average household size	Occupants per room	Year householder moved into unit: 1999 to March 2000	1969 or earlier	Percent 1 unit, detached or attached	Renter-occupied housing units: Average household size	Occupants per room	Year householder moved into unit: 1999 to March 2000	1969 or earlier	Percent 5 or more units in structure
Harmon County	1 266	2.27	0.40	69	170	94.1	3.16	0.68	130	3	1.4
Gould CCD	173	2.56	0.45	17	30	90.0	3.86	0.74	18	-	-
Gould town	78	2.53	0.50	7	5	87.5	3.36	0.66	6	-	-
Hollis CCD	1 093	2.22	0.39	52	140	94.7	3.04	0.67	112	3	1.6
Hollis city	860	2.27	0.40	28	112	98.3	3.22	0.70	103	3	1.9
Harper County	1 509	2.34	0.39	110	270	86.7	2.29	0.46	137	17	3.7
Buffalo CCD	715	2.32	0.39	40	110	88.4	2.50	0.50	68	7	-
Buffalo town	490	2.26	0.39	30	64	91.3	2.56	0.52	54	2	-
Laverne CCD	794	2.36	0.39	70	160	85.1	2.10	0.42	69	10	7.1
Laverne town	497	2.13	0.36	51	103	90.2	2.12	0.43	51	6	10.2
May town	17	1.92	0.34	-	2	83.3	0.80	0.25	5	-	-
Rosston town	22	4.45	0.78	4	3	80.0	4.50	0.90	-	-	-
Haskell County	4 624	2.58	0.46	398	410	78.0	2.32	0.51	455	32	9.4
Keota CCD	709	2.77	0.53	68	71	73.4	2.29	0.49	29	10	-
Keota town	203	2.62	0.51	23	21	90.4	2.29	0.56	19	-	-
McCurtain CCD	891	2.60	0.46	90	59	80.8	2.65	0.56	79	2	2.6
McCurtain town	182	2.64	0.48	11	13	86.0	2.62	0.56	15	-	-
Stigler city (part)	-	-	(X)	-	-	(X)	-	(X)	-	-	(X)
Stigler CCD	1 675	2.52	0.44	143	139	84.5	2.31	0.51	269	12	17.2
Stigler city (part)	1 106	2.33	0.41	94	77	87.2	2.31	0.52	226	9	20.1
Tamaha town	75	2.83	0.47	7	2	71.2	0.89	0.21	3	3	-
West Haskell CCD	1 349	2.53	0.45	97	141	72.1	2.12	0.47	78	8	-
Kinta town	110	2.55	0.44	9	13	75.3	1.70	0.37	8	-	-
Whitefield town	97	2.44	0.46	7	9	77.2	1.72	0.42	8	4	-
Hughes County	5 319	2.42	0.43	415	591	86.0	2.39	0.51	475	37	3.2
Holdenville CCD	3 084	2.45	0.43	242	306	89.5	2.26	0.48	319	22	4.2
Holdenville city	1 963	2.38	0.42	182	206	94.1	2.17	0.47	280	20	5.3
Horntown town	25	2.71	0.45	-	-	94.1	1.50	0.23	-	-	-
Lamar town	71	2.91	0.54	10	5	73.8	1.83	0.42	2	-	-
Spaulding town	24	2.13	0.46	1	-	60.9	2.00	0.40	-	-	-
Yeager town	25	2.08	0.39	-	2	83.3	3.00	0.75	-	-	-
South Hughes CCD	1 013	2.41	0.43	81	130	79.9	2.60	0.53	65	2	-
Allen town (part)	53	2.69	0.48	12	2	100.0	2.36	0.43	8	-	-
Atwood town	40	2.09	0.35	3	3	93.8	3.88	0.86	2	-	-
Calvin town	118	2.07	0.39	2	12	69.4	2.80	0.57	19	-	-
Gerty town	41	2.36	0.48	4	6	66.7	3.50	0.50	2	-	-
Stuart town	94	2.47	0.42	4	20	91.7	2.32	0.51	12	-	-
Wetumka CCD	1 222	2.35	0.45	92	155	82.6	2.60	0.56	91	13	2.5
Dustin town	170	2.58	0.51	24	13	68.1	2.80	0.55	7	2	-
Wetumka city	595	2.17	0.41	27	74	88.9	2.58	0.59	63	7	3.9
Jackson County	10 590	2.56	0.44	697	790	91.6	2.69	0.57	2 215	28	12.4
Altus CCD	8 722	2.55	0.44	522	623	95.0	2.70	0.57	2 087	16	13.5
Altus city	7 909	2.55	0.44	448	572	95.7	2.70	0.57	1 986	12	13.8
Blair town	353	2.55	0.46	31	32	91.6	2.52	0.53	64	-	6.1
Martha town	83	2.25	0.42	8	5	92.3	2.74	0.55	14	2	-
Altus South CCD	152	2.39	0.42	12	17	85.0	3.10	0.63	7	-	-
Elmer town	38	2.26	0.47	4	6	82.4	2.25	0.56	-	-	-
East Jackson CCD	847	2.67	0.46	84	57	71.2	2.57	0.52	39	3	-
Headrick town	55	2.73	0.53	3	5	53.3	2.10	0.40	4	-	-
West Jackson CCD	869	2.57	0.44	79	93	90.4	2.45	0.50	82	9	0.9
East Duke town	172	2.57	0.46	21	13	91.0	2.16	0.42	13	2	-
Eldorado town	229	2.19	0.38	15	33	93.7	2.55	0.48	20	3	-
Olustee town	254	2.60	0.46	18	24	84.6	2.72	0.61	24	-	2.8
Jefferson County	2 716	2.41	0.42	183	298	88.8	2.32	0.51	251	38	4.8
Ringling CCD	846	2.52	0.46	45	92	87.4	2.20	0.49	71	10	12.3
Cornish town	64	2.84	0.54	2	6	69.1	3.78	0.81	2	2	22.2
Ringling town	470	2.42	0.45	22	51	92.3	1.97	0.47	51	2	14.6
South Jefferson CCD	735	2.33	0.40	42	85	85.9	2.23	0.49	60	13	2.8
Ryan town	355	2.36	0.41	16	32	88.0	2.22	0.51	45	4	4.1
Sugden town (part)	16	3.36	0.62	2	2	71.4	5.00	2.50	-	-	-
Terral town	169	2.27	0.42	12	24	84.5	1.96	0.43	7	6	-
Waurika CCD	1 135	2.37	0.41	96	121	91.9	2.45	0.53	120	15	1.0
Addington town	46	2.90	0.48	3	8	82.5	1.50	0.26	-	-	-
Hastings town	75	2.29	0.40	4	11	93.2	1.69	0.42	9	-	-
Sugden town (part)	2	1.00	0.20	2	-	-	-	(X)	-	-	(X)
Waurika city	747	2.30	0.40	54	84	95.4	2.16	0.48	99	10	1.3
Johnston County	4 057	2.51	0.46	275	274	83.3	2.59	0.56	480	21	8.1
East Johnston CCD	1 138	2.55	0.48	99	83	74.4	2.44	0.49	83	11	-
Bromide town (part)	60	2.68	0.55	4	9	75.5	1.71	0.30	7	-	-
Milburn town	119	2.92	0.48	15	4	83.3	2.66	0.48	15	-	-
Wapanucka town	170	2.37	0.47	18	6	68.4	3.00	0.69	19	3	-
Tishomingo CCD	1 909	2.42	0.43	99	131	91.9	2.50	0.57	334	8	12.3
Tishomingo city	1 223	2.44	0.43	41	88	97.1	2.30	0.54	289	-	15.4
West Johnston CCD	1 010	2.59	0.48	77	60	80.7	2.98	0.60	63	2	1.8
Mannsville town	221	2.62	0.49	21	15	82.4	3.16	0.65	22	-	3.2
Mill Creek town	127	2.52	0.47	5	4	91.0	2.81	0.62	12	2	-
Ravia town	191	2.51	0.49	12	11	84.6	3.13	0.65	21	-	-
Kay County	19 157	2.47	0.41	1 204	2 136	93.3	2.40	0.52	2 623	117	19.6
Blackwell CCD	3 460	2.53	0.44	178	485	94.9	2.35	0.52	430	27	15.8
Blackwell city	3 065	2.51	0.44	160	425	96.4	2.33	0.52	420	10	17.1
Braman CCD	294	2.46	0.43	31	48	85.7	2.18	0.42	21	6	-
Braman town	108	2.50	0.49	12	12	87.2	1.53	0.31	14	2	-
Kaw City CCD	468	2.44	0.44	45	6	69.5	2.41	0.53	26	-	-
Kaw City city	163	2.21	0.40	24	-	86.6	2.23	0.51	20	-	-
Newkirk CCD	1 444	2.65	0.45	107	165	87.6	2.00	0.42	129	7	6.5
Kildare town	41	2.53	0.44	4	4	93.8	2.33	0.38	5	-	-
Newkirk city	934	2.48	0.43	60	106	89.8	1.96	0.44	108	2	8.5
Ponca City CCD	12 016	2.42	0.40	752	1 266	95.2	2.45	0.54	1 834	58	23.0

Table 23. **Owner and Renter Household Characteristics: 2000**—Con.

[Data based on a sample (except Tables 65-68). For information on confidentiality protection, coverage, sampling error, and nonsampling error, see Appendix G. For location of definitions, see "How to Use This Census Report"]

State County County Subdivision Place	Occupied housing units	Owner-occupied housing units: Average household size	Occupants per room	Year householder moved into unit: 1999 to March 2000	1969 or earlier	Percent 1 unit, detached or attached	Renter-occupied housing units: Average household size	Occupants per room	Year householder moved into unit: 1999 to March 2000	1969 or earlier	Percent 5 or more units in structure
Kay County—Con.											
Ponca City CCD—Con.											
Ponca City city (part)	10 653	2.36	0.39	661	1 134	96.7	2.43	0.54	1 757	51	24.0
Tonkawa CCD	1 475	2.55	0.42	91	166	91.2	2.38	0.49	183	19	15.7
Tonkawa city	1 191	2.54	0.43	79	136	94.3	2.30	0.49	161	12	19.4
Kingfisher County	5 247	2.64	0.44	413	597	82.2	2.46	0.48	399	44	4.8
Hennessey CCD	1 512	2.58	0.45	129	191	74.9	2.96	0.56	107	10	9.0
Hennessey town	776	2.59	0.46	77	81	84.6	2.50	0.49	80	8	13.3
Kingfisher CCD	2 827	2.70	0.45	213	288	84.8	2.16	0.43	233	24	2.7
Dover town	151	2.62	0.50	11	19	59.5	2.73	0.58	13	2	-
Kingfisher city	1 708	2.56	0.43	114	145	91.1	2.14	0.45	191	15	3.9
Loyal town	38	2.24	0.39	4	4	60.0	2.00	0.37	-	-	-
Okarche-Cashion CCD	908	2.58	0.42	71	118	86.5	2.69	0.53	59	10	5.2
Cashion town (part)	198	2.45	0.43	21	18	76.0	2.62	0.54	18	2	17.3
Okarche town (part)	353	2.57	0.43	18	47	99.3	2.41	0.50	20	2	-
Piedmont city (part)	-	-	(X)	-	-	(X)	-	(X)	-	-	(X)
Kiowa County	4 208	2.37	0.42	272	609	90.2	2.30	0.49	455	28	3.9
Hobart CCD	1 749	2.39	0.42	81	256	93.7	2.42	0.51	242	5	6.9
Hobart city	1 580	2.35	0.41	65	234	95.0	2.41	0.51	236	5	7.0
Lone Wolf CCD	488	2.23	0.40	40	42	82.2	2.31	0.50	51	-	3.0
Lone Wolf town	211	2.29	0.41	14	18	91.2	2.10	0.47	35	-	-
Mountain View CCD	777	2.41	0.42	46	129	93.8	2.10	0.44	42	11	2.4
Gotebo town	121	2.37	0.42	4	20	88.1	2.00	0.38	6	7	-
Mountain View town	384	2.37	0.42	35	62	96.6	1.79	0.38	27	4	-
Roosevelt CCD	289	2.21	0.39	20	54	82.1	1.92	0.39	19	7	-
Cooperton town	17	1.92	0.36	-	5	76.9	0.75	0.17	-	-	-
Roosevelt town	137	2.01	0.34	11	26	96.5	2.13	0.48	12	2	-
Snyder CCD	905	2.43	0.43	85	128	87.4	2.30	0.50	101	5	0.8
Mountain Park town	161	2.35	0.42	15	24	89.9	2.53	0.52	11	2	-
Snyder city	607	2.50	0.44	47	71	89.9	2.20	0.49	90	3	1.0
Latimer County	3 951	2.60	0.47	263	331	81.9	2.36	0.52	428	22	7.5
Red Oak CCD	859	2.60	0.48	42	85	82.4	2.35	0.53	68	7	-
Fanshawe town (part)	-	-	(X)	-	-	(X)	-	(X)	-	-	(X)
Red Oak town	241	2.62	0.48	9	24	88.3	2.27	0.51	18	3	-
South Latimer CCD	1 002	2.52	0.46	91	65	79.3	2.34	0.51	57	3	2.0
Wilburton CCD	2 090	2.64	0.47	130	181	83.1	2.37	0.52	303	12	11.1
Wilburton city	1 016	2.49	0.44	55	119	86.9	2.45	0.57	210	5	13.0
Le Flore County	17 861	2.63	0.47	1 493	1 367	80.7	2.54	0.55	1 991	124	10.0
Arkoma CCD	902	2.58	0.47	31	108	87.4	2.14	0.51	110	10	23.6
Arkoma town	878	2.57	0.47	31	108	86.8	2.14	0.51	110	10	23.6
Pocola town (part)	22	2.77	0.48	-	-	100.0	-	(X)	-	-	(X)
Cameron CCD	1 283	2.78	0.50	100	143	76.9	2.63	0.56	94	6	-
Cameron town	113	3.22	0.58	5	12	73.9	2.27	0.51	19	-	-
Howe town (part)	6	1.75	0.35	-	-	50.0	1.00	0.33	2	-	-
Pocola town (part)	-	-	(X)	-	-	(X)	-	(X)	-	-	(X)
Poteau city (part)	14	3.40	0.64	2	3	50.0	3.00	0.67	-	-	-
Rock Island town (part)	112	2.75	0.52	16	8	61.3	2.95	0.60	3	4	-
Heavener CCD	2 778	2.72	0.48	297	227	80.3	2.86	0.63	359	24	11.4
Heavener city	1 117	2.70	0.46	92	99	91.7	3.01	0.68	229	10	16.7
Howe town (part)	238	2.95	0.55	44	13	77.2	2.51	0.62	33	-	14.9
Poteau city (part)	-	-	(X)	-	-	(X)	-	(X)	-	-	(X)
Panama-Bokoshe CCD	1 962	2.65	0.47	166	136	82.5	2.73	0.56	190	10	8.0
Bokoshe town	175	2.48	0.47	19	15	75.5	2.93	0.59	12	-	7.1
Panama town	527	2.46	0.46	36	36	80.7	2.65	0.57	92	2	13.2
Poteau city (part)	17	2.76	0.39	-	-	88.2	-	(X)	-	-	(X)
Shady Point town	307	2.65	0.48	21	19	83.0	3.26	0.67	28	-	11.1
Pocola CCD	1 672	2.61	0.48	129	122	77.8	2.62	0.56	145	12	12.0
Pocola town (part)	1 485	2.63	0.48	101	114	80.0	2.61	0.56	133	10	13.0
Rock Island town (part)	166	2.46	0.46	21	8	62.0	2.88	0.58	12	2	-
Poteau CCD	3 183	2.59	0.45	257	121	87.9	2.28	0.50	508	8	17.4
Poteau city (part)	2 953	2.53	0.43	215	119	88.4	2.28	0.50	484	8	18.7
South Le Flore CCD	249	2.39	0.48	14	30	79.5	3.10	0.74	4	-	-
Spiro CCD	3 039	2.63	0.48	257	243	73.3	2.53	0.55	339	27	2.9
Cowlington town	54	2.52	0.47	6	6	71.7	1.13	0.28	2	2	-
Fort Coffee town	159	2.78	0.49	-	19	79.2	3.07	0.55	-	-	-
Pocola town (part)	-	-	(X)	-	-	(X)	-	(X)	-	-	(X)
Poteau city (part)	-	-	(X)	-	-	(X)	-	(X)	-	-	(X)
Spiro town	877	2.51	0.48	86	75	80.6	2.58	0.60	166	5	5.6
Talihina CCD	1 036	2.49	0.46	87	111	85.2	2.60	0.52	105	4	1.4
Talihina town (part)	366	2.53	0.47	26	47	93.2	2.51	0.52	64	-	2.5
Wister CCD	1 757	2.60	0.47	155	126	80.7	2.58	0.56	137	23	3.1
Fanshawe town (part)	157	2.61	0.48	14	25	75.7	2.76	0.62	4	-	-
Le Flore town	71	2.23	0.37	5	10	87.7	2.21	0.47	-	3	-
Poteau city (part)	11	2.00	0.35	-	-	54.5	-	(X)	-	-	(X)
Talihina town (part)	94	2.20	0.40	-	8	80.4	2.56	0.69	17	-	16.3
Wister town	426	2.37	0.45	45	39	80.5	2.27	0.48	57	15	3.4
Lincoln County	12 178	2.65	0.46	1 083	1 013	76.4	2.39	0.50	1 014	51	7.7
Chandler CCD	2 951	2.59	0.43	245	269	87.3	2.40	0.52	301	10	11.4
Chandler city (part)	1 134	2.38	0.38	54	134	98.1	2.35	0.53	174	5	13.5
Davenport town	350	2.66	0.50	13	39	92.0	2.16	0.46	45	2	-
Kendrick town	51	2.85	0.58	6	2	82.6	1.40	0.27	-	-	-
Sparks town	54	2.13	0.37	6	7	71.7	4.00	0.91	-	-	-
Meeker CCD	2 629	2.72	0.49	269	189	65.7	2.58	0.51	172	7	5.6
Meeker town	400	2.29	0.41	20	41	92.3	2.57	0.53	81	2	15.5
Northeast Lincoln CCD	1 883	2.57	0.45	137	209	82.7	2.38	0.49	184	15	6.4
Stroud city (part)	1 146	2.39	0.40	83	113	92.5	2.37	0.51	140	-	8.2
Northwest Lincoln CCD	1 433	2.67	0.47	134	104	71.0	2.58	0.52	99	15	2.3
Agra town	130	2.78	0.48	11	11	69.8	2.35	0.41	14	3	-
Carney town	257	2.41	0.44	28	17	81.5	2.85	0.60	32	-	8.2
Chandler city (part)	2	2.50	0.42	-	-	100.0	-	(X)	-	-	(X)
Tryon town	185	2.64	0.52	18	11	84.5	2.16	0.49	13	2	-
Prague CCD	1 763	2.60	0.46	155	121	84.0	2.06	0.43	175	-	7.8

Table 23. **Owner and Renter Household Characteristics: 2000**—Con.

[Data based on a sample (except Tables 65-68). For information on confidentiality protection, coverage, sampling error, and nonsampling error, see Appendix G.
For location of definitions, see "How to Use This Census Report"]

State County County Subdivision Place	Occupied housing units	Owner-occupied housing units: Average household size	Occupants per room	Year householder moved into unit: 1999 to March 2000	1969 or earlier	Percent 1 unit, detached or attached	Renter-occupied housing units: Average household size	Occupants per room	Year householder moved into unit: 1999 to March 2000	1969 or earlier	Percent 5 or more units in structure
Lincoln County—Con.											
Prague CCD—Con.											
Prague city	871	2.41	0.44	55	65	96.1	1.99	0.43	131	-	9.9
Wellston CCD	1 519	2.73	0.49	143	121	66.3	2.38	0.48	83	4	8.3
Chandler city (part)	5	1.20	0.20	-	-	60.0	-	(X)	-	-	(X)
Fallis town	10	2.90	0.52	-	-	80.0	-	(X)	-	-	(X)
Warwick town	86	2.62	0.50	6	13	59.0	1.50	0.38	2	-	-
Wellston town	340	2.59	0.44	29	30	89.9	2.05	0.42	40	-	14.7
Logan County	12 389	2.59	0.44	1 244	728	77.3	2.50	0.52	1 048	40	5.8
Crescent CCD	1 337	2.44	0.44	118	91	79.2	2.39	0.50	119	9	4.7
Cimarron City town (part)	45	2.79	0.43	10	-	81.4	1.00	0.20	2	-	-
Crescent city	572	2.23	0.40	28	45	93.1	2.49	0.54	70	4	6.7
Guthrie city (part)	-	-	(X)	-	-	(X)	-	(X)	-	-	(X)
East Logan CCD	1 100	2.67	0.50	112	58	58.9	2.01	0.41	103	4	0.7
Coyle town	142	2.52	0.44	10	15	78.0	1.86	0.37	25	-	-
Langston town	190	2.39	0.41	3	10	71.4	2.02	0.41	50	4	1.4
Meridian town	19	2.84	0.55	7	2	57.9	-	(X)	-	-	(X)
Guthrie CCD	9 480	2.60	0.43	958	519	79.1	2.57	0.54	805	20	6.8
Cashion town (part)	45	3.22	0.43	7	-	100.0	-	(X)	-	-	(X)
Cedar Valley city	32	1.97	0.32	5	-	100.0	2.50	0.36	-	-	-
Cimarron City town (part)	-	-	(X)	-	-	(X)	-	(X)	-	-	(X)
Guthrie city (part)	3 887	2.34	0.39	271	366	96.9	2.56	0.54	608	13	10.4
North Logan CCD	472	2.55	0.44	56	60	75.9	2.81	0.55	21	7	-
Marshall town	96	2.58	0.47	9	10	81.4	2.50	0.50	4	-	-
Mulhall town	92	2.76	0.45	32	9	65.8	2.81	0.61	10	-	-
Orlando town	79	2.53	0.46	11	10	70.8	2.86	0.69	5	-	-
Love County	3 442	2.53	0.46	301	259	78.9	2.56	0.55	236	18	7.5
East Love CCD	2 671	2.58	0.46	216	198	80.5	2.55	0.56	188	12	8.0
Marietta city	943	2.46	0.46	67	75	94.4	2.43	0.55	128	-	14.4
Thackerville town	170	2.84	0.55	4	12	69.4	2.63	0.53	10	-	-
West Love CCD	771	2.39	0.44	85	61	73.6	2.58	0.49	48	6	4.5
Leon town	27	2.76	0.57	-	4	100.0	1.50	0.30	-	-	-
McClain County	10 331	2.67	0.46	1 137	684	81.1	2.63	0.56	748	65	9.3
Blanchard CCD	4 226	2.77	0.47	485	225	81.1	2.33	0.50	254	26	8.7
Blanchard city (part)	1 065	2.63	0.47	128	68	88.2	2.33	0.51	109	5	7.3
Cole town (part)	146	2.57	0.45	19	8	71.6	4.50	0.86	2	-	-
Dibble town (part)	89	2.86	0.51	8	7	59.1	2.65	0.54	7	-	-
Newcastle city (part)	1 795	2.77	0.46	152	105	88.7	2.04	0.44	87	21	15.4
East McClain CCD	482	2.58	0.47	38	29	74.1	2.64	0.53	45	-	-
Byars town	108	2.55	0.49	10	8	84.3	1.68	0.35	13	-	-
Rosedale town	26	2.93	0.55	2	2	71.4	1.75	0.36	4	-	-
Purcell CCD	5 623	2.60	0.44	614	430	81.8	2.80	0.60	449	39	10.2
Cole town (part)	34	3.03	0.53	4	-	51.6	5.67	0.81	-	-	-
Dibble town (part)	29	2.38	0.42	-	7	96.2	2.33	0.47	-	-	-
Goldsby town	464	2.73	0.47	98	19	62.6	1.65	0.36	14	-	-
Newcastle city (part)	155	3.25	0.41	16	-	94.8	2.00	0.50	2	-	-
Purcell city (part)	2 131	2.40	0.41	232	159	92.8	2.80	0.63	282	28	18.2
Washington town	196	2.88	0.51	12	12	93.4	2.88	0.57	21	-	-
Wayne town	262	2.53	0.47	8	45	95.3	3.25	0.65	32	-	-
McCurtain County	13 216	2.59	0.47	817	1 119	82.5	2.49	0.55	1 483	84	8.4
Broken Bow CCD	4 540	2.62	0.48	318	370	81.5	2.49	0.54	504	30	10.9
Broken Bow city	1 633	2.65	0.48	81	140	92.8	2.37	0.54	347	22	16.0
Idabel city (part)	-	-	(X)	-	-	(X)	-	(X)	-	-	(X)
Idabel CCD	3 897	2.51	0.43	200	295	90.7	2.43	0.57	674	29	11.2
Garvin town	52	3.02	0.60	2	2	60.5	2.33	0.50	4	-	-
Idabel city (part)	2 725	2.50	0.43	106	205	95.1	2.40	0.57	590	17	13.3
North McCurtain CCD	1 147	2.60	0.49	52	140	85.4	2.68	0.56	46	2	-
Smithville town	46	2.25	0.47	2	5	91.7	2.55	0.52	4	-	-
Southeast McCurtain CCD	1 146	2.61	0.48	61	160	76.4	2.56	0.54	88	4	1.0
Haworth town	141	2.49	0.52	15	19	67.7	2.78	0.60	28	-	-
Valliant CCD	1 762	2.62	0.46	143	89	74.2	2.43	0.51	135	11	1.1
Millerton town	146	2.23	0.43	17	1	63.2	2.88	0.59	12	-	-
Valliant town	314	2.16	0.38	17	18	88.0	2.42	0.53	57	-	2.9
Wright City CCD	724	2.65	0.49	43	65	78.1	2.96	0.67	36	8	-
Wright City town	306	2.63	0.50	18	37	78.0	3.57	0.76	22	2	-
McIntosh County	8 085	2.38	0.44	837	582	72.1	2.32	0.51	556	39	7.7
Checotah CCD	4 664	2.39	0.43	482	289	71.2	2.34	0.51	343	5	11.9
Checotah city	1 404	2.35	0.41	92	169	89.7	2.44	0.55	207	-	14.7
Duchess Landing CDP	24	2.25	0.56	-	-	-	1.08	0.22	6	-	-
Eufaula city (part)	-	-	(X)	-	-	(X)	-	(X)	-	-	(X)
Rentiesville town	36	2.29	0.45	7	8	82.4	2.00	0.67	-	-	-
Shady Grove CDP	72	2.57	0.47	7	13	50.0	-	(X)	-	-	(X)
Texanna CDP	1 022	2.44	0.45	148	11	68.6	1.20	0.24	63	-	18.4
Eufaula CCD	2 231	2.34	0.44	202	181	76.0	2.08	0.47	137	20	2.9
Eufaula city (part)	1 141	2.14	0.39	69	122	89.3	2.16	0.50	111	18	4.1
Stidham town	11	6.11	1.17	-	-	77.8	0.50	0.13	-	-	-
Hanna CCD	363	2.63	0.49	17	40	79.3	2.89	0.58	25	2	-
Hanna town	41	3.54	0.67	5	-	64.3	3.31	0.75	4	-	-
Hitchita-Pierce CCD	827	2.30	0.44	136	72	65.1	3.05	0.58	51	12	1.8
Eufaula city (part)	-	-	(X)	-	-	(X)	-	(X)	-	-	(X)
Hitchita town	43	2.65	0.51	2	3	70.6	1.78	0.42	3	1	-
Major County	3 046	2.47	0.41	175	419	81.2	2.28	0.44	240	18	7.3
East Major CCD	1 148	2.51	0.42	48	166	79.9	2.55	0.48	65	7	1.3
Ames town	98	2.04	0.37	8	12	82.3	3.00	0.54	9	-	10.5
Cleo Springs town	137	2.41	0.42	12	14	84.8	3.00	0.56	12	-	-
Meno town	75	2.39	0.40	6	16	89.4	2.11	0.48	4	-	-
Ringwood city	165	2.68	0.49	6	28	71.8	2.74	0.65	10	-	-
Fairview CCD	1 898	2.45	0.41	127	253	82.0	2.18	0.43	175	11	9.5
Fairview city	1 134	2.40	0.40	72	101	88.7	2.05	0.43	139	9	13.3

Table 23. **Owner and Renter Household Characteristics: 2000**—Con.

[Data based on a sample (except Tables 65-68). For information on confidentiality protection, coverage, sampling error, and nonsampling error, see Appendix G.
For location of definitions, see "How to Use This Census Report"]

State County County Subdivision Place	Occupied housing units	Owner-occupied housing units: Average household size	Occupants per room	Year householder moved into unit: 1999 to March 2000	1969 or earlier	Percent 1 unit, detached or attached	Renter-occupied housing units: Average household size	Occupants per room	Year householder moved into unit: 1999 to March 2000	1969 or earlier	Percent 5 or more units in structure
Marshall County	5 371	2.38	0.45	471	342	71.6	2.51	0.59	433	15	6.5
North Marshall CCD	2 825	2.51	0.46	203	209	77.3	2.45	0.58	266	10	7.7
Kingston town (part)	-	-	(X)	-	-	(X)	-	(X)	-	-	(X)
Madill city	1 283	2.39	0.44	61	121	92.6	2.61	0.64	185	10	8.5
Oakland town	246	2.71	0.53	13	17	71.2	2.35	0.54	15	-	-
South Marshall CCD	2 546	2.25	0.44	268	133	66.1	2.62	0.61	167	5	4.1
Kingston town (part)	558	2.35	0.46	55	30	77.5	2.61	0.62	79	1	9.3
Woodville town	30	1.88	0.44	2	2	11.8	3.08	0.70	4	-	-
Mayes County	14 823	2.60	0.47	1 328	1 087	76.7	2.38	0.53	1 492	84	10.8
Adair CCD	2 200	2.64	0.45	250	183	70.6	2.80	0.55	149	4	4.5
Adair town	271	2.60	0.45	31	18	79.9	2.61	0.53	32	2	16.9
East Mayes CCD	3 095	2.52	0.47	314	190	69.9	2.31	0.52	260	21	8.0
Disney town	121	1.94	0.40	15	11	66.3	1.22	0.29	2	2	-
Grand Lake Towne town	31	2.04	0.34	10	-	91.7	3.86	0.75	4	-	-
Hoot Owl town	-	-	(X)	-	-	(X)	-	(X)	-	-	(X)
Langley town	282	2.39	0.48	27	11	80.4	1.97	0.44	18	2	-
Pensacola town	25	3.00	0.61	3	-	76.5	1.13	0.21	4	-	-
Pump Back CDP (part)	54	2.30	0.41	10	2	51.9	-	(X)	-	-	(X)
Salina town	572	2.52	0.48	40	37	64.1	2.29	0.57	104	5	22.0
Spavinaw town	202	2.45	0.50	17	24	80.4	3.17	0.68	23	-	-
Strang town	40	1.90	0.36	4	5	72.4	2.27	0.69	2	1	-
Wickliffe CDP	40	2.86	0.53	9	5	51.4	5.00	0.83	5	-	-
Locust Grove CCD	2 833	2.57	0.50	280	244	69.6	2.95	0.68	226	23	3.6
Ballou CDP	56	2.63	0.55	-	-	52.9	1.20	0.20	-	5	-
Cedar Crest CDP	98	2.21	0.37	-	24	66.7	0.73	0.36	-	11	-
Iron Post CDP	45	3.08	0.52	9	-	65.4	2.95	0.58	-	-	-
Locust Grove town	505	2.50	0.49	28	41	88.5	2.74	0.63	89	-	9.9
Murphy CDP	85	2.10	0.47	8	8	55.7	2.80	0.76	5	-	-
Pump Back CDP (part)	15	3.80	1.90	-	-	100.0	-	(X)	-	-	(X)
Sams Corner CDP	57	2.31	0.40	8	-	84.6	5.60	0.93	5	-	-
Snake Creek CDP	91	2.69	0.50	-	9	52.9	1.17	0.19	6	-	-
Pryor Creek CCD	6 695	2.65	0.46	484	470	86.2	2.19	0.49	857	36	14.4
Chouteau town	766	2.61	0.44	66	53	91.9	2.31	0.53	94	-	28.1
Mazie CDP	44	1.95	0.42	22	-	38.6	-	(X)	-	-	(X)
Pin Oak Acres CDP	113	3.53	0.68	10	-	50.5	1.33	0.33	5	7	-
Pryor Creek city	3 544	2.49	0.43	181	286	95.4	2.08	0.48	575	22	17.1
Sportsmen Acres town	59	3.32	0.61	2	-	100.0	3.33	0.56	7	-	-
Sportsmen Acres Community CDP	-	-	(X)	-	-	(X)	-	(X)	-	-	(X)
Murray County	5 003	2.40	0.43	409	480	84.8	2.60	0.55	621	28	5.4
East Murray CCD	2 983	2.34	0.42	245	247	86.3	2.73	0.59	448	15	1.9
Hickory town	25	3.40	0.71	4	-	85.0	3.80	0.90	1	-	-
Sulphur city	1 853	2.26	0.41	122	128	90.8	2.75	0.58	366	8	2.5
West Murray CCD	2 020	2.49	0.45	164	233	82.7	2.34	0.49	173	13	11.8
Davis city (part)	1 027	2.60	0.46	39	123	92.4	2.26	0.48	123	9	16.9
Dougherty town	101	2.54	0.54	9	14	61.5	1.57	0.35	12	4	-
Muskogee County	26 458	2.55	0.44	1 912	2 438	85.7	2.40	0.55	3 796	89	27.7
Boynton CCD	378	2.70	0.50	38	64	73.8	2.04	0.44	13	-	-
Boynton town	119	2.65	0.51	4	32	76.1	2.15	0.44	6	-	-
Council Hill town	58	3.11	0.57	2	2	59.1	1.86	0.48	5	-	-
Haskell CCD	1 235	2.78	0.50	98	98	76.8	2.11	0.45	57	4	9.8
Haskell town	672	2.67	0.50	35	96	89.4	2.14	0.44	26	-	-
Muskogee CCD	21 153	2.51	0.42	1 433	1 977	89.7	2.38	0.55	3 424	54	30.9
Braggs town	129	2.34	0.46	8	17	56.5	2.86	0.67	23	-	-
Fort Gibson town (part)	1 465	2.69	0.46	103	67	89.6	2.77	0.60	207	11	10.0
Muskogee city (part)	15 533	2.41	0.41	976	1 510	93.5	2.33	0.55	2 934	32	35.9
River Bottom CDP	99	2.81	0.50	5	9	65.0	2.58	0.57	3	-	-
Sand Hills CDP	152	2.48	0.49	16	10	66.9	2.00	0.44	16	-	-
Sour John CDP	22	2.90	0.55	-	2	75.0	4.50	0.75	-	-	-
Taft town	149	2.49	0.41	4	24	87.8	2.14	0.45	6	-	-
Muskogee Southwest CCD	1 284	2.89	0.50	148	103	71.4	2.62	0.56	40	15	-
Muskogee city (part)	26	3.23	0.54	-	-	73.1	-	(X)	-	-	(X)
Oktaha town	109	2.96	0.56	21	2	54.3	2.47	0.71	5	-	-
Summit town	61	2.77	0.50	13	19	46.2	6.22	1.00	-	-	-
Wainwright town	71	2.70	0.57	2	7	61.4	2.56	0.55	5	-	-
Porum CCD	952	2.57	0.49	59	99	69.4	2.52	0.53	82	8	2.0
Porum town	307	2.29	0.44	6	24	80.0	2.72	0.60	46	3	3.7
Simms CDP	97	3.00	0.57	11	9	67.7	3.00	0.67	2	-	-
Warner CCD	842	2.49	0.44	74	47	81.2	2.71	0.61	126	4	11.6
Warner town	503	2.46	0.43	36	31	90.0	2.61	0.59	101	2	13.7
Webbers Falls CCD	614	2.40	0.44	62	50	58.0	3.18	0.75	54	4	10.3
Webbers Falls town	284	2.41	0.43	25	19	63.0	3.31	0.79	42	4	15.0
Noble County	4 504	2.46	0.42	381	437	83.0	2.50	0.52	449	36	4.3
Billings CCD	271	2.53	0.44	17	27	87.9	2.51	0.52	30	2	4.6
Billings town	178	2.63	0.46	17	18	88.1	2.35	0.57	28	-	7.0
East Noble CCD	1 056	2.74	0.47	67	84	77.7	2.70	0.55	97	13	2.5
Marland town	83	3.88	0.71	-	2	95.0	2.83	0.55	14	-	-
Morrison town	255	2.57	0.44	20	25	85.2	2.59	0.58	35	-	9.1
Red Rock town	88	3.26	0.60	14	2	86.6	1.83	0.32	-	2	-
Perry CCD	3 177	2.36	0.40	297	326	84.5	2.45	0.52	322	21	4.8
Perry city	2 188	2.25	0.39	162	247	91.1	2.43	0.52	298	21	5.4
Nowata County	4 147	2.54	0.44	310	525	76.4	2.37	0.52	343	29	2.4
Alluwe CCD	299	2.85	0.48	39	33	67.0	1.80	0.41	18	-	-
New Alluwe town	40	3.00	0.53	7	5	94.1	2.50	0.56	3	-	-
Lenapah-Delaware CCD	623	2.64	0.47	37	73	75.9	2.97	0.60	26	2	-
Delaware town	165	2.88	0.56	8	20	77.9	2.56	0.53	5	-	-
Lenapah town	113	2.58	0.47	10	9	75.0	2.36	0.47	9	-	-
Nowata CCD	2 386	2.41	0.41	160	296	79.9	2.33	0.52	240	19	3.4
Nowata city	1 658	2.33	0.40	114	214	82.6	2.35	0.53	180	10	2.6
South Coffeyville-Wann CCD	839	2.67	0.48	74	123	71.7	2.25	0.46	59	8	-
South Coffeyville town	334	2.51	0.48	19	50	78.8	2.15	0.46	41	-	-
Wann town	52	2.33	0.44	14	12	63.5	-	(X)	-	-	(X)

Table 23. **Owner and Renter Household Characteristics: 2000**—Con.

[Data based on a sample (except Tables 65-68). For information on confidentiality protection, coverage, sampling error, and nonsampling error, see Appendix G.
For location of definitions, see "How to Use This Census Report"]

State County County Subdivision Place	Occupied housing units	Owner-occupied housing units: Average household size	Occupants per room	Year householder moved into unit: 1999 to March 2000	1969 or earlier	Percent 1 unit, detached or attached	Renter-occupied housing units: Average household size	Occupants per room	Year householder moved into unit: 1999 to March 2000	1969 or earlier	Percent 5 or more units in structure
Okfuskee County	4 270	2.51	0.44	300	441	82.3	2.53	0.54	431	24	4.0
Boley CCD	301	2.50	0.42	19	51	87.0	2.81	0.53	23	2	1.6
Boley town	137	1.98	0.31	2	19	90.9	2.90	0.58	17	2	2.0
Okemah CCD	2 498	2.45	0.42	169	228	86.3	2.56	0.55	326	6	4.9
Bearden town	44	2.70	0.51	4	-	78.4	2.00	0.48	4	-	-
Castle town	49	2.08	0.39	5	4	83.8	3.25	0.62	3	-	-
Okemah city	1 239	2.35	0.40	65	107	94.1	2.30	0.51	254	-	6.6
Weleetka town (part)	-	-	(X)	-	-	(X)	-	(X)	-	-	(X)
Paden CCD	574	2.69	0.49	33	49	76.7	2.02	0.43	34	4	-
Paden town	187	2.43	0.46	12	18	80.8	2.14	0.43	14	2	-
Weleetka CCD	897	2.55	0.46	79	113	74.8	2.59	0.54	48	12	3.4
Clearview town	22	2.60	0.49	-	6	90.0	1.00	0.17	-	-	-
Weleetka town (part)	368	2.44	0.43	23	37	85.2	2.49	0.53	33	10	5.8
Oklahoma County	266 834	2.53	0.42	17 621	22 990	94.7	2.24	0.55	52 883	891	42.6
Oklahoma City CCD	266 834	2.53	0.42	17 621	22 990	94.7	2.24	0.55	52 883	891	42.6
Arcadia town	108	2.13	0.34	-	25	90.8	2.13	0.34	11	3	-
Bethany city	8 195	2.51	0.43	397	978	97.1	2.07	0.52	1 420	14	46.2
Choctaw city	3 481	2.67	0.44	326	241	95.2	2.63	0.57	269	7	-
Del City city	9 043	2.37	0.42	471	1 401	99.3	2.54	0.60	1 518	30	30.2
Edmond city	25 271	2.82	0.41	2 328	740	97.3	2.14	0.52	3 601	18	42.9
Forest Park town	433	2.48	0.36	14	67	98.3	2.68	0.48	2	-	-
Harrah city	1 746	2.78	0.48	132	144	91.4	2.31	0.53	158	8	34.2
Jones town	906	2.58	0.45	66	84	88.6	2.66	0.63	64	2	7.6
Lake Aluma town	41	2.21	0.32	2	2	100.0	2.00	2.00	-	-	-
Luther town	232	2.93	0.51	14	21	90.1	2.41	0.46	30	3	-
Midwest City city	22 150	2.42	0.43	1 444	2 329	95.3	2.43	0.57	4 006	55	40.4
Nichols Hills city	1 734	2.35	0.30	98	265	95.5	2.04	0.39	117	-	12.1
Nicoma Park city	934	2.67	0.45	61	154	86.4	2.22	0.49	47	9	-
Oklahoma City city (part)	177 419	2.49	0.42	11 065	15 079	94.5	2.21	0.55	39 917	714	44.5
Smith Village town	18	2.07	0.42	2	3	100.0	2.67	0.50	-	-	-
Spencer city	1 466	2.27	0.42	95	194	93.0	3.16	0.68	132	-	4.1
The Village city	4 777	2.11	0.37	304	536	98.7	2.19	0.47	699	-	32.1
Valley Brook town	296	2.15	0.42	24	38	100.0	3.58	0.77	53	2	1.6
Warr Acres city	3 906	2.57	0.43	266	450	96.8	2.26	0.51	649	9	44.2
Woodlawn Park town	74	2.32	0.33	-	17	100.0	1.45	0.35	2	-	-
Okmulgee County	15 300	2.54	0.44	1 189	1 698	83.4	2.50	0.54	1 856	84	7.6
Beggs CCD	2 354	2.77	0.48	324	122	63.7	2.62	0.58	146	5	1.5
Beggs city (part)	503	2.32	0.42	37	57	78.8	2.68	0.63	83	-	1.7
Liberty town (part)	35	2.97	0.48	-	9	93.3	2.00	0.43	4	-	-
Winchester town	156	2.69	0.48	10	-	66.7	2.28	0.51	4	-	-
Henryetta CCD	4 485	2.48	0.44	320	667	85.8	2.58	0.55	549	13	4.8
Dewar town	339	2.73	0.52	34	37	78.9	2.34	0.48	26	5	-
Grayson town	55	3.12	0.50	-	3	67.4	1.58	0.40	-	-	-
Henryetta city	2 481	2.33	0.42	153	426	96.9	2.54	0.55	433	-	6.5
Hoffman town	59	2.25	0.44	15	4	52.9	3.38	0.84	2	-	-
Schulter town	228	2.62	0.46	15	33	73.4	2.80	0.62	16	-	-
Morris CCD	1 203	2.67	0.47	134	85	76.4	3.17	0.61	69	16	5.8
Morris city (part)	471	2.53	0.45	50	36	89.0	3.42	0.68	47	4	8.7
Okmulgee CCD	7 258	2.45	0.41	411	824	91.3	2.38	0.52	1 092	50	9.9
Beggs city (part)	13	1.63	0.30	-	4	75.0	2.20	0.44	-	-	-
Morris city (part)	-	-	(X)	-	-	(X)	-	(X)	-	-	(X)
Okmulgee city	5 171	2.34	0.39	211	635	97.5	2.44	0.53	939	22	12.0
Osage County	16 617	2.64	0.44	1 185	1 354	80.3	2.35	0.50	1 198	100	10.2
Barnsdall CCD	1 211	2.71	0.49	84	128	71.4	2.25	0.47	90	13	-
Avant town	145	2.58	0.49	6	13	73.1	3.67	0.66	6	-	-
Barnsdall city	533	2.55	0.47	38	60	87.6	1.85	0.41	60	6	-
Skiatook town (part)	-	-	(X)	-	-	(X)	-	(X)	-	-	(X)
Fairfax CCD	954	2.46	0.43	70	146	89.0	2.12	0.43	68	18	1.3
Burbank town (part)	-	-	(X)	-	-	(X)	-	(X)	-	-	(X)
Fairfax town	658	2.31	0.41	45	107	94.6	2.19	0.47	53	7	1.7
Hominy CCD	2 008	2.59	0.45	141	176	75.5	2.19	0.46	199	14	7.3
Hominy city	1 024	2.57	0.45	51	111	89.3	2.22	0.48	108	5	2.4
Osage town	81	2.40	0.50	4	6	61.3	2.79	0.52	12	-	-
Skiatook town (part)	-	-	(X)	-	-	(X)	-	(X)	-	-	(X)
Wynona town	225	2.63	0.49	12	16	63.2	1.67	0.33	36	-	-
McCord-Braden CCD	1 132	2.64	0.44	72	70	76.7	2.49	0.48	65	9	1.3
McCord CDP	678	2.58	0.44	47	26	78.3	2.14	0.46	37	7	2.2
Ponca City city (part)	-	-	(X)	-	-	(X)	-	(X)	-	-	(X)
Northwest Osage CCD	687	2.14	0.38	42	83	80.4	3.11	0.59	53	4	1.7
Burbank town (part)	58	2.02	0.41	5	12	79.6	3.78	0.65	2	-	-
Foraker town	9	1.56	0.23	-	2	100.0	-	(X)	-	-	(X)
Grainola town	16	2.00	0.36	-	2	100.0	1.75	0.35	2	-	-
Shidler city	238	2.10	0.41	12	28	80.3	3.35	0.68	26	-	5.0
Webb City town	32	2.97	0.50	8	-	72.4	1.67	0.36	-	-	-
Pawhuska CCD	3 026	2.54	0.42	189	332	84.9	2.16	0.45	299	29	3.0
Bartlesville city (part)	-	-	(X)	-	-	(X)	-	(X)	-	-	(X)
Pawhuska city	1 514	2.50	0.42	69	130	90.7	2.07	0.45	228	13	4.4
Southeast Osage CCD	7 599	2.73	0.45	587	419	80.7	2.49	0.56	424	13	20.7
Prue town	174	2.53	0.47	4	19	71.9	2.05	0.49	5	-	-
Sand Springs city (part)	116	2.64	0.38	8	5	96.3	3.57	0.52	3	-	-
Skiatook town (part)	1 413	3.05	0.53	67	105	86.7	1.86	0.45	97	-	29.5
Tulsa city (part)	2 243	2.47	0.38	96	129	98.6	2.63	0.59	216	9	28.7
Ottawa County	12 984	2.53	0.44	1 042	1 370	87.6	2.33	0.53	1 354	58	19.6
Afton-Fairland CCD	1 565	2.62	0.48	127	160	77.7	2.16	0.45	136	10	8.1
Afton town	437	2.58	0.47	26	66	79.8	2.42	0.51	57	-	11.4
Fairland town	410	2.59	0.47	37	29	95.4	2.10	0.45	44	-	2.4
Miami CCD	8 060	2.43	0.41	593	911	95.4	2.32	0.54	966	27	26.0
Commerce city	967	2.58	0.48	60	141	96.1	2.68	0.67	153	-	20.1
Dotyville CDP	6	2.00	0.20	6	-	100.0	-	(X)	-	-	(X)
Miami city	5 547	2.38	0.40	365	584	97.6	2.21	0.52	735	21	29.7
Narcissa CDP	42	2.53	0.39	-	15	96.7	1.50	0.32	4	-	-
North Miami town	165	2.63	0.50	18	23	89.1	2.33	0.50	9	-	-
Picher-Peoria CCD	2 183	2.71	0.48	136	230	76.8	2.62	0.56	194	6	-

Table 23. **Owner and Renter Household Characteristics: 2000**—Con.

[Data based on a sample (except Tables 65-68). For information on confidentiality protection, coverage, sampling error, and nonsampling error, see Appendix G.
For location of definitions, see "How to Use This Census Report"]

State County County Subdivision Place	Occupied housing units	Owner-occupied housing units: Average household size	Occupants per room	Year householder moved into unit: 1999 to March 2000	1969 or earlier	Percent 1 unit, detached or attached	Renter-occupied housing units: Average household size	Occupants per room	Year householder moved into unit: 1999 to March 2000	1969 or earlier	Percent 5 or more units in structure
Ottawa County—Con.											
Picher-Peoria CCD—Con.											
Cardin town	57	2.12	0.39	6	9	86.0	4.79	0.88	5	-	-
Peoria town	61	2.09	0.38	8	16	72.2	3.71	0.68	-	-	-
Picher city	626	2.72	0.52	27	70	73.8	2.29	0.52	76	4	-
Quapaw town	356	2.80	0.49	14	34	83.8	2.53	0.56	64	2	-
Wyandotte CCD	1 176	2.68	0.50	186	69	74.4	2.13	0.44	58	15	1.8
Wyandotte town	127	3.05	0.58	5	2	79.5	2.55	0.56	12	2	-
Pawnee County	6 383	2.61	0.46	555	492	73.0	2.45	0.51	536	43	11.3
Cleveland CCD	4 365	2.64	0.46	405	251	69.1	2.40	0.51	350	25	15.4
Cleveland city	1 318	2.54	0.44	57	108	91.8	2.19	0.50	188	13	27.4
Hallett town	50	3.39	0.63	10	6	70.5	2.33	0.42	3	-	-
Jennings town	152	2.76	0.50	8	20	68.5	2.44	0.56	23	-	12.2
Mannford town (part)	4	2.00	0.33	-	-	50.0	-	(X)	-	-	(X)
Mule Barn town	-	-	(X)	-	-	(X)	-	(X)	-	-	(X)
Oak Grove town	6	3.00	0.46	-	2	50.0	1.50	0.30	-	2	-
Shady Grove town	18	1.25	0.22	-	-	62.5	2.30	0.40	2	-	-
Terlton town	31	2.85	0.52	13	2	77.8	2.25	0.64	2	-	-
Westport town	103	2.75	0.42	14	2	96.7	4.36	0.53	5	-	-
Pawnee CCD	2 018	2.53	0.44	150	241	81.6	2.54	0.51	186	18	3.8
Blackburn town	30	2.56	0.46	3	1	92.6	1.00	0.25	-	-	-
Maramec town	47	2.41	0.49	8	10	61.4	1.00	0.14	-	-	-
Pawnee city	878	2.38	0.43	48	88	89.9	2.60	0.55	143	2	4.1
Quay town (part)	6	6.00	1.50	-	-	50.0	2.50	0.56	-	-	-
Ralston town	130	2.16	0.39	11	21	87.1	2.50	0.51	4	-	-
Skedee town	43	2.86	0.51	7	2	68.6	1.00	0.25	-	-	-
Payne County	26 680	2.50	0.42	1 863	1 562	83.0	2.03	0.51	6 935	49	34.6
Cushing CCD	4 461	2.45	0.42	250	478	89.2	2.51	0.56	563	18	9.3
Cushing city	3 059	2.36	0.41	133	323	95.0	2.44	0.56	485	8	10.9
Drumright city (part)	27	2.39	0.45	2	4	91.3	6.50	1.13	1	-	-
Ripley town	151	2.65	0.47	18	18	73.5	3.43	0.70	15	4	4.1
Stillwater CCD	21 280	2.51	0.41	1 535	997	81.3	1.96	0.50	6 277	22	38.1
Glencoe town	241	2.54	0.48	21	20	69.9	2.34	0.55	32	2	7.7
Perkins town	914	2.56	0.47	64	30	86.6	2.25	0.45	96	-	-
Stillwater city	15 568	2.42	0.39	926	654	88.4	1.91	0.50	5 646	16	42.9
Yale CCD	939	2.55	0.45	78	87	80.6	2.24	0.53	95	9	12.5
Quay town (part)	8	2.75	0.58	2	-	50.0	-	(X)	-	-	(X)
Yale city	534	2.49	0.46	35	37	87.5	2.26	0.53	84	-	16.2
Pittsburg County	17 157	2.42	0.43	1 330	1 667	82.9	2.31	0.51	1 870	64	13.6
Kiowa-Pittsburg CCD	849	2.54	0.45	58	96	80.9	2.26	0.44	38	3	-
Ashland town	19	3.84	0.88	2	4	89.5	-	(X)	-	-	(X)
Kiowa town	288	2.39	0.43	18	32	81.3	2.03	0.39	10	3	-
Pittsburg town	102	2.41	0.44	4	6	70.7	2.45	0.53	2	-	-
McAlester CCD	9 672	2.40	0.41	661	1 015	89.9	2.33	0.52	1 398	23	18.0
Alderson town	91	2.15	0.40	10	4	64.2	2.13	0.43	9	-	-
Krebs city	854	2.57	0.46	91	78	80.5	2.01	0.45	115	3	8.0
McAlester city	6 588	2.33	0.40	403	779	97.4	2.26	0.51	1 120	6	22.1
Savanna town	291	2.36	0.44	28	38	70.0	2.93	0.61	17	-	-
North Central Pittsburg CCD	1 655	2.54	0.46	172	111	71.3	2.23	0.46	85	3	3.1
Canadian town	98	2.38	0.46	4	21	65.4	2.59	0.49	3	-	-
Crowder town	152	2.73	0.46	11	19	85.9	2.63	0.50	15	-	-
Indianola town	70	3.05	0.51	16	7	83.6	2.22	0.43	2	-	-
Longtown CDP (part)	75	2.38	0.39	7	4	78.9	1.25	0.31	4	-	-
Northwest Pittsburg CCD	918	2.54	0.45	84	91	78.1	2.74	0.52	61	7	-
Quinton CCD	2 042	2.30	0.43	201	101	66.4	2.18	0.47	133	20	3.4
Longtown CDP (part)	1 019	2.18	0.43	138	19	62.3	1.89	0.43	54	6	5.4
Quinton town	441	2.34	0.42	21	43	76.6	2.32	0.49	37	8	3.9
Twin Cities CCD	2 021	2.47	0.44	154	253	84.2	2.21	0.49	155	8	6.7
Haileyville city	373	2.45	0.45	19	35	80.0	2.23	0.45	27	2	-
Hartshorne city	884	2.35	0.42	67	106	87.3	2.25	0.56	101	4	13.0
Pontotoc County	13 978	2.57	0.44	896	1 152	89.3	2.15	0.50	2 396	80	17.2
Ada CCD	8 894	2.49	0.42	501	685	94.7	2.06	0.50	2 033	43	21.2
Ada city (part)	6 676	2.39	0.40	294	523	98.6	2.01	0.50	1 835	38	23.4
Northeast Pontotoc CCD	1 783	2.67	0.48	116	141	83.3	2.66	0.54	154	9	-
Ada city (part)	-	-	(X)	-	-	(X)	-	(X)	-	-	(X)
Allen town (part)	334	2.39	0.45	15	34	78.5	2.46	0.49	37	-	-
Byng town (part)	381	2.90	0.50	22	18	87.4	2.72	0.60	43	-	-
Francis town	144	2.35	0.43	6	10	72.4	2.03	0.44	16	4	-
Northwest Pontotoc CCD	1 596	2.79	0.49	152	128	81.9	2.06	0.42	81	13	1.4
Ada city (part)	-	-	(X)	-	-	(X)	-	(X)	-	-	(X)
Byng town (part)	2	2.50	0.42	-	-	100.0	-	(X)	-	-	(X)
South Central Pontotoc CCD	270	2.70	0.46	9	29	88.3	2.33	0.43	17	-	-
Ada city (part)	8	2.88	0.53	-	-	100.0	-	(X)	-	-	(X)
Fitzhugh town (part)	-	-	(X)	-	-	(X)	-	(X)	-	-	(X)
Southeast Pontotoc CCD	897	2.56	0.46	69	94	80.8	2.69	0.53	48	7	3.7
Ada city (part)	-	-	(X)	-	-	(X)	-	(X)	-	-	(X)
Stonewall town	190	2.27	0.45	18	18	79.3	2.64	0.60	12	-	-
Southwest Pontotoc CCD	538	2.55	0.47	49	75	83.2	2.86	0.61	63	8	-
Ada city (part)	-	-	(X)	-	-	(X)	-	(X)	-	-	(X)
Fitzhugh town (part)	78	2.72	0.50	5	6	94.0	3.55	0.71	3	-	-
Roff town	282	2.42	0.47	28	34	80.7	2.55	0.57	40	4	-
Pottawatomie County	24 540	2.60	0.46	1 714	2 219	85.7	2.41	0.54	3 002	78	15.7
Maud CCD	708	2.60	0.47	74	65	83.2	2.47	0.53	51	2	-
Maud city (part)	274	2.54	0.47	30	32	89.4	2.76	0.63	31	-	-
St. Louis town	80	2.51	0.43	6	9	87.3	2.44	0.48	2	-	-
Shawnee CCD	22 748	2.60	0.45	1 550	2 066	86.5	2.42	0.54	2 886	69	16.3
Bethel Acres town	995	2.68	0.46	71	78	82.1	2.80	0.62	67	-	3.7
Brooksville town	36	2.29	0.38	9	3	87.1	4.00	0.83	5	-	-
Earlsboro town	201	2.34	0.44	14	28	72.9	4.14	0.70	8	4	-
Johnson town	94	2.49	0.48	5	8	75.0	3.83	0.88	2	-	-
McLoud town	986	2.96	0.52	72	92	80.5	2.11	0.46	64	8	17.8
Macomb town	21	3.28	0.61	2	2	72.2	2.33	0.39	-	-	-

Table 23. **Owner and Renter Household Characteristics: 2000**—Con.

[Data based on a sample (except Tables 65-68). For information on confidentiality protection, coverage, sampling error, and nonsampling error, see Appendix G.
For location of definitions, see "How to Use This Census Report"]

State County County Subdivision Place	Occupied housing units	Owner-occupied housing units: Average household size	Occupants per room	Year householder moved into unit: 1999 to March 2000	1969 or earlier	Percent 1 unit, detached or attached	Renter-occupied housing units: Average household size	Occupants per room	Year householder moved into unit: 1999 to March 2000	1969 or earlier	Percent 5 or more units in structure
Pottawatomie County—Con.											
Shawnee CCD—Con.											
Oklahoma City city (part)	21	2.10	0.35	11	-	100.0	-	(X)	-	-	(X)
Pink town	449	2.68	0.52	46	27	62.7	3.00	0.67	17	-	-
Shawnee city	11 320	2.44	0.42	625	1 205	96.8	2.30	0.53	2 099	40	21.9
Tecumseh city	2 323	2.44	0.44	123	251	91.6	2.69	0.57	273	5	4.3
Tribbey town (part)	2	2.50	0.50	-	-	100.0	-	(X)	-	-	(X)
Wanette-Asher CCD	1 084	2.69	0.50	90	88	73.1	2.13	0.46	65	7	1.2
Asher town	171	2.75	0.52	8	19	81.3	2.03	0.50	19	2	-
Tribbey town (part)	78	3.42	0.62	3	2	49.3	2.57	0.78	2	-	-
Wanette town	143	2.42	0.48	21	13	57.0	2.08	0.50	18	-	-
Pushmataha County	4 739	2.43	0.45	373	382	81.2	2.38	0.53	425	22	5.5
Antlers CCD	2 442	2.43	0.44	194	222	84.7	2.33	0.53	269	9	9.1
Antlers city	1 064	2.28	0.42	42	98	93.0	2.26	0.51	214	2	12.3
Finley-Rattan CCD	998	2.43	0.45	68	61	75.1	2.62	0.55	43	7	-
Clayton town (part)	-	-	(X)	-	-	(X)	-	(X)	-	-	(X)
Rattan town	118	2.06	0.38	4	10	81.0	2.74	0.57	8	2	-
North Pushmataha CCD	1 299	2.44	0.47	111	99	79.8	2.36	0.52	113	6	1.0
Albion town	48	3.06	0.59	3	5	100.0	2.00	0.41	-	-	-
Clayton town (part)	329	2.08	0.42	25	16	77.9	2.03	0.49	68	-	2.5
Roger Mills County	1 428	2.39	0.41	93	238	87.1	2.35	0.46	92	21	3.0
Cheyenne CCD	861	2.30	0.39	64	118	87.7	2.20	0.45	63	18	4.4
Cheyenne town	353	2.06	0.38	33	35	89.0	2.20	0.46	35	5	9.1
Reydon town	74	2.08	0.40	6	3	84.6	2.00	0.42	4	6	-
Strong City town	17	2.62	0.44	2	2	84.6	2.00	0.29	2	-	-
East Roger Mills CCD	364	2.65	0.46	22	68	85.0	2.59	0.47	24	3	-
Hammon town (part)	169	2.60	0.48	11	18	82.1	2.69	0.52	12	3	-
South Roger Mills CCD	203	2.24	0.37	7	52	88.7	2.77	0.47	5	-	-
Rogers County	25 724	2.80	0.46	2 635	1 414	82.7	2.34	0.52	2 344	78	16.7
Catoosa CCD	6 058	2.95	0.46	698	218	87.3	2.17	0.45	281	31	6.8
Catoosa city (part)	1 489	2.76	0.46	137	64	82.8	1.81	0.41	166	18	11.4
Claremore city (part)	-	-	(X)	-	-	(X)	-	(X)	-	-	(X)
Collinsville city (part)	7	4.71	0.79	-	-	100.0	-	(X)	-	-	(X)
Fair Oaks town (part)	5	3.00	0.50	-	-	100.0	0.50	0.10	4	-	-
Limestone CDP	226	3.16	0.49	6	29	84.9	1.50	0.25	14	-	-
Owasso city (part)	-	-	(X)	-	-	(X)	-	(X)	-	-	(X)
Tulsa city (part)	-	-	(X)	-	-	(X)	-	(X)	-	-	(X)
Valley Park town	4	2.50	0.50	-	-	100.0	-	(X)	-	-	(X)
Chelsea CCD	1 883	2.65	0.48	158	144	73.4	2.55	0.55	224	15	5.9
Bushyhead CDP (part)	112	2.47	0.45	15	8	62.5	3.63	0.60	8	-	-
Chelsea city	845	2.47	0.44	40	67	87.5	2.67	0.60	171	8	8.3
Claremore CCD	13 899	2.74	0.46	1 329	766	84.1	2.30	0.52	1 591	10	21.3
Bushyhead CDP (part)	316	2.65	0.52	20	11	57.7	2.86	0.60	23	-	-
Catoosa city (part)	-	-	(X)	-	-	(X)	-	(X)	-	-	(X)
Claremore city (part)	6 314	2.59	0.44	463	427	91.5	2.12	0.50	1 218	6	28.4
Fair Oaks town (part)	-	-	(X)	-	-	(X)	-	(X)	-	-	(X)
Foyil town	99	2.52	0.46	24	6	43.7	3.42	0.76	2	-	-
Justice CDP	446	2.89	0.44	43	8	92.4	2.38	0.44	17	-	-
Sequoyah CDP	249	2.66	0.44	41	34	96.4	2.86	0.61	-	-	-
Taiwah CDP	60	2.20	0.41	10	-	85.0	-	(X)	-	-	(X)
Inola CCD	2 005	2.82	0.47	230	167	78.8	2.58	0.57	124	7	13.1
Gregory CDP	67	2.93	0.51	-	-	85.1	-	(X)	-	-	(X)
Inola town	609	2.68	0.47	56	32	87.6	2.30	0.54	81	2	21.5
Oolagah-Talala CCD	1 879	2.81	0.48	220	119	70.2	2.57	0.54	124	15	10.9
Jamestown town	4	3.75	0.44	-	-	100.0	-	(X)	-	-	(X)
Oologah town	351	2.61	0.46	38	13	88.9	2.37	0.56	59	2	26.7
Talala town	99	2.74	0.44	10	5	70.4	2.78	0.53	-	-	-
Seminole County	9 575	2.50	0.45	627	926	84.2	2.66	0.56	1 140	59	7.9
Konawa CCD	1 107	2.54	0.48	59	82	80.5	2.79	0.58	126	5	2.4
Konawa city	560	2.42	0.45	35	34	90.8	2.71	0.56	99	5	0.9
Seminole North CCD	4 532	2.51	0.44	320	389	86.4	2.59	0.57	598	22	12.7
Seminole city	2 741	2.37	0.41	174	244	96.7	2.57	0.58	490	13	16.5
Seminole South CCD	841	2.49	0.46	72	86	76.9	2.66	0.57	44	2	2.8
Bowlegs town	147	2.58	0.52	11	20	75.6	2.95	0.61	6	-	-
Maud city (part)	145	2.23	0.41	9	12	77.9	2.37	0.56	23	-	6.8
Wewoka CCD	3 095	2.47	0.45	176	369	84.6	2.71	0.55	372	30	3.6
Cromwell town	89	2.30	0.42	11	12	86.4	5.30	0.99	6	-	-
Lima town	24	2.85	0.54	1	11	100.0	4.50	0.95	3	-	-
Sasakwa town	65	2.07	0.41	2	13	84.5	5.14	1.09	1	-	-
Wewoka city	1 392	2.45	0.43	81	169	96.8	2.42	0.50	275	20	5.5
Sequoyah County	14 761	2.61	0.47	1 256	1 106	78.9	2.61	0.59	1 629	100	16.2
Muldrow CCD	3 647	2.63	0.47	337	345	75.6	2.73	0.60	295	32	14.1
Brent CDP	195	2.29	0.43	36	19	67.7	2.91	0.71	18	2	-
Gans town	81	2.28	0.42	5	5	80.7	3.17	0.67	11	-	-
Muldrow town	1 201	2.60	0.48	124	118	87.6	2.54	0.61	151	4	29.7
Roland CCD	3 031	2.75	0.50	236	172	80.2	2.82	0.63	325	27	10.5
Belfonte CDP	134	3.34	0.66	39	15	56.0	1.33	0.32	4	-	-
Long CDP	125	2.96	0.51	4	3	81.6	3.14	0.69	9	13	-
Moffett town	61	2.23	0.38	-	6	84.6	2.94	0.59	7	4	-
Remy CDP	137	2.27	0.40	5	7	92.5	5.59	1.14	4	-	-
Roland town	1 054	2.69	0.48	56	55	92.7	2.58	0.57	227	-	19.0
Short CDP	98	2.90	0.59	2	9	77.2	3.50	1.05	2	-	-
Sallisaw CCD	3 370	2.43	0.44	228	206	90.1	2.45	0.57	666	-	22.8
Sallisaw city (part)	3 120	2.46	0.44	193	186	90.7	2.43	0.57	625	-	23.7
Sallisaw North CCD	1 558	2.61	0.48	190	94	75.3	3.57	0.76	88	11	-
Akins CDP	153	2.77	0.50	22	9	68.1	3.72	0.83	3	-	-
Brushy CDP	293	2.58	0.48	20	17	77.2	2.91	0.66	18	5	-
Dwight Mission CDP	15	3.07	0.47	6	4	26.7	-	(X)	-	-	(X)
Flute Springs CDP	71	2.88	0.59	2	6	78.1	8.29	1.81	2	-	-
McKey CDP	51	1.91	0.33	-	-	65.2	5.80	1.45	-	-	-
Marble City town	82	2.73	0.53	10	10	84.4	3.67	0.92	7	-	-
Marble City Community CDP	143	2.62	0.50	39	7	72.8	3.45	0.68	13	-	-

Table 23. **Owner and Renter Household Characteristics: 2000**—Con.

[Data based on a sample (except Tables 65-68). For information on confidentiality protection, coverage, sampling error, and nonsampling error, see Appendix G.
For location of definitions, see "How to Use This Census Report"]

State County County Subdivision Place	Occupied housing units	Owner-occupied housing units: Average household size	Occupants per room	Year householder moved into unit: 1999 to March 2000	1969 or earlier	Percent 1 unit, detached or attached	Renter-occupied housing units: Average household size	Occupants per room	Year householder moved into unit: 1999 to March 2000	1969 or earlier	Percent 5 or more units in structure
Sequoyah County—Con.											
Sallisaw North CCD—Con.											
Pinhook Corners CDP (part)	15	2.09	0.41	6	-	45.5	7.25	1.21	-	-	-
Sallisaw city (part)	44	1.59	0.29	-	14	100.0	1.60	0.32	-	-	-
Stony Point CDP	65	2.58	0.51	6	2	80.0	2.20	0.46	2	2	-
Vian CCD	3 155	2.58	0.47	265	289	74.9	2.28	0.52	255	30	15.9
Carlile CDP	256	2.76	0.52	22	38	68.4	3.00	0.69	17	-	-
Evening Shade CDP	212	2.61	0.45	27	2	61.4	1.72	0.30	16	9	-
Gore town	410	2.36	0.40	36	33	79.0	1.69	0.44	34	-	35.6
Notchietown CDP	162	2.66	0.55	10	7	77.1	1.60	0.26	2	-	-
Paradise Hill town	38	2.56	0.43	5	3	100.0	1.17	0.78	3	-	-
Pinhook Corners CDP (part)	30	2.97	0.59	-	-	83.3	-	(X)	-	-	(X)
Redbird Smith CDP	146	2.79	0.54	21	19	55.0	4.20	0.70	6	-	-
Sallisaw city (part)	8	1.63	0.33	-	-	100.0	-	(X)	-	-	(X)
Sycamore CDP	55	2.35	0.42	5	6	67.4	2.33	0.41	4	-	-
Vian town	500	2.54	0.47	18	39	83.6	2.40	0.59	98	6	29.6
Stephens County	17 463	2.47	0.43	1 178	1 774	91.6	2.33	0.50	2 002	75	15.0
Comanche CCD	2 127	2.52	0.45	175	246	82.3	2.48	0.52	140	11	10.3
Comanche city	630	2.35	0.43	48	86	94.2	2.52	0.55	78	-	22.1
Duncan city (part)	-	-	(X)	-	-	(X)	-	(X)	-	-	(X)
Empire City town (part)	54	2.39	0.42	2	11	84.8	2.50	0.56	4	-	-
Loco town	71	2.24	0.45	7	12	67.8	1.42	0.27	-	3	-
Meridian CDP (part)	451	2.73	0.49	36	42	84.5	2.34	0.52	26	4	-
Duncan CCD	11 310	2.43	0.41	747	1 149	95.3	2.31	0.51	1 522	33	18.1
Bray town (part)	90	2.48	0.46	11	2	70.7	4.38	0.92	4	2	-
Central High town (part)	98	2.50	0.43	9	11	84.4	3.38	0.59	2	-	-
Duncan city (part)	9 423	2.37	0.40	590	953	97.3	2.28	0.51	1 467	23	19.3
Empire City town (part)	233	2.80	0.45	13	10	94.4	3.44	0.85	8	3	-
Marlow city (part)	12	2.33	0.47	-	5	100.0	-	(X)	-	-	(X)
Meridian CDP (part)	104	2.42	0.44	8	13	81.7	-	(X)	-	-	(X)
Marlow CCD	3 142	2.52	0.45	211	284	88.8	2.36	0.48	267	27	5.3
Bray town (part)	303	2.66	0.50	21	34	76.8	2.70	0.58	12	-	-
Central High town (part)	251	2.73	0.47	18	23	69.2	2.74	0.58	14	-	-
Duncan city (part)	6	1.00	0.17	-	-	100.0	1.75	0.35	-	-	-
Marlow city (part)	1 860	2.42	0.43	126	177	95.8	2.30	0.46	202	27	7.0
Velma-Alma CCD	884	2.68	0.48	45	95	79.9	2.33	0.48	73	4	10.2
Bray town (part)	-	-	(X)	-	-	(X)	-	(X)	-	-	(X)
Duncan city (part)	2	2.00	0.40	-	-	-	-	(X)	-	-	(X)
Velma town	246	2.87	0.50	11	13	90.4	2.69	0.57	43	-	13.2
Texas County	7 153	2.65	0.45	517	698	79.1	2.96	0.66	1 259	23	12.3
Guymon CCD	5 000	2.70	0.46	338	428	80.7	2.92	0.66	986	10	15.7
Goodwell town	407	2.31	0.38	22	8	73.6	2.33	0.54	138	-	3.7
Guymon city	3 640	2.80	0.48	230	335	86.5	2.94	0.69	739	6	20.5
Hardesty town	106	2.58	0.49	14	13	55.1	3.41	0.64	20	-	8.1
Optima town	82	2.84	0.54	10	-	36.4	4.22	1.03	17	-	-
Hooker CCD	1 512	2.58	0.43	132	184	74.7	2.94	0.62	177	11	-
Hooker city	701	2.51	0.43	69	90	82.2	2.56	0.56	71	2	-
Tyrone town	319	2.62	0.47	39	24	55.4	2.89	0.67	51	-	-
West Texas CCD	641	2.48	0.41	47	86	79.4	3.37	0.66	96	2	2.1
Texhoma town	351	2.47	0.43	26	35	82.3	3.19	0.68	67	2	3.4
Tillman County	3 594	2.45	0.44	252	548	94.3	2.55	0.53	339	27	9.9
Davidson CCD	251	2.49	0.43	8	53	93.7	2.90	0.60	26	4	10.0
Davidson town	145	2.57	0.46	8	22	91.2	2.72	0.64	10	2	18.8
East Tillman CCD	629	2.55	0.46	22	106	90.9	2.34	0.52	39	-	-
Chattanooga town (part)	-	-	(X)	-	-	(X)	-	(X)	-	-	(X)
Grandfield city	432	2.54	0.46	14	67	93.5	2.16	0.49	33	-	-
Loveland town	4	-	(X)	-	-	(X)	3.25	0.59	2	-	-
Frederick CCD	2 195	2.43	0.44	190	319	95.4	2.68	0.55	224	19	14.3
Frederick city	1 802	2.45	0.45	147	271	96.9	2.61	0.55	164	19	12.7
Hollister town	16	3.33	0.67	-	-	100.0	4.00	0.76	2	-	-
Manitou town	93	2.41	0.44	11	10	84.0	3.67	0.81	4	-	-
Tipton CCD	519	2.44	0.42	32	70	93.7	2.13	0.47	50	4	3.7
Tipton town	398	2.46	0.44	20	48	96.5	2.13	0.49	41	4	4.5
Tulsa County	226 892	2.56	0.41	15 784	16 917	94.2	2.21	0.55	42 481	619	49.1
North Tulsa CCD	3 848	2.67	0.47	291	441	80.6	2.54	0.55	323	11	11.0
Collinsville city (part)	1 516	2.66	0.49	80	159	92.4	2.43	0.56	169	-	19.1
Skiatook town (part)	616	2.67	0.45	49	76	90.7	2.43	0.53	84	11	3.5
South Tulsa CCD	5 843	2.92	0.50	539	256	85.9	2.52	0.55	563	2	11.2
Bixby city (part)	1 598	2.83	0.48	190	97	76.7	2.40	0.52	218	-	5.4
Glenpool city	2 757	2.99	0.52	210	55	93.8	2.72	0.60	277	-	19.4
Jenks city (part)	-	-	(X)	-	-	(X)	-	(X)	-	-	(X)
Liberty town (part)	32	3.17	0.69	2	12	56.7	3.00	0.60	-	-	-
Tulsa CCD	217 201	2.55	0.40	14 954	16 220	94.8	2.20	0.55	41 595	606	50.0
Bixby city (part)	3 196	2.88	0.43	438	140	93.5	2.09	0.50	486	-	53.6
Broken Arrow city (part)	23 775	2.91	0.44	2 501	560	98.8	2.53	0.56	2 475	18	30.3
Jenks city (part)	3 429	2.87	0.44	356	76	95.3	2.10	0.44	252	-	33.1
Lotsee town	2	3.00	0.30	-	-	100.0	-	(X)	-	-	(X)
Mannford town (part)	10	3.70	0.74	-	-	-	-	(X)	-	-	(X)
Oakhurst CDP (part)	759	2.59	0.47	63	136	82.0	2.83	0.58	54	7	-
Owasso city (part)	6 499	3.00	0.47	840	140	96.9	2.30	0.56	1 049	-	55.7
Sand Springs city (part)	6 502	2.65	0.43	547	538	94.3	2.49	0.56	729	13	16.1
Skiatook town (part)	-	-	(X)	-	-	(X)	-	(X)	-	-	(X)
Sperry town	363	2.31	0.42	23	48	92.4	3.70	0.80	46	2	2.0
Tulsa city (part)	163 599	2.43	0.38	9 446	13 470	95.1	2.15	0.55	35 951	537	53.3
Turley CDP	1 213	2.59	0.47	93	197	75.0	2.79	0.60	177	-	2.8
Wagoner County	21 010	2.79	0.46	2 150	1 017	81.6	2.45	0.53	1 649	82	14.8
Coweta CCD	13 525	2.90	0.47	1 512	463	84.0	2.45	0.52	855	24	18.0
Bixby city (part)	42	3.39	0.46	-	-	100.0	4.17	0.69	-	-	-
Broken Arrow city (part)	2 427	3.01	0.45	290	12	89.9	2.46	0.55	221	-	68.5
Catoosa city (part)	539	2.82	0.56	50	81	94.5	2.94	0.55	75	-	-
Coweta city	2 577	3.00	0.51	229	113	94.0	2.24	0.51	287	-	14.9
Fair Oaks town (part)	50	2.17	0.41	-	2	63.4	2.11	0.40	-	2	-

Table 23. **Owner and Renter Household Characteristics: 2000**—Con.

[Data based on a sample (except Tables 65-68). For information on confidentiality protection, coverage, sampling error, and nonsampling error, see Appendix G.
For location of definitions, see "How to Use This Census Report"]

State County County Subdivision Place	Occupied housing units	Owner-occupied housing units: Average household size	Owner-occupied housing units: Occupants per room	Owner-occupied housing units: Year householder moved into unit: 1999 to March 2000	Owner-occupied housing units: Year householder moved into unit: 1969 or earlier	Owner-occupied housing units: Percent 1 unit, detached or attached	Renter-occupied housing units: Average household size	Renter-occupied housing units: Occupants per room	Renter-occupied housing units: Year householder moved into unit: 1999 to March 2000	Renter-occupied housing units: Year householder moved into unit: 1969 or earlier	Renter-occupied housing units: Percent 5 or more units in structure
Wagoner County—Con.											
Coweta CCD—Con.											
New Tulsa town	185	3.06	0.53	11	-	26.4	1.92	0.34	9	-	-
South Wagoner CCD	1 162	2.70	0.48	117	122	64.0	2.30	0.50	66	15	-
Porter town	221	2.42	0.47	16	25	69.0	2.02	0.41	26	5	-
Redbird town	66	2.17	0.44	4	10	63.0	4.33	1.00	4	-	-
Tullahassee town	41	3.23	0.60	10	2	65.7	2.67	0.64	5	-	-
Wagoner CCD	6 323	2.54	0.45	521	432	79.4	2.46	0.56	728	43	12.6
Okay town	226	2.54	0.50	27	29	59.5	3.24	0.68	28	-	-
Wagoner city	2 968	2.72	0.47	191	232	93.6	2.34	0.52	510	35	17.1
Washington County	20 179	2.42	0.38	1 577	2 053	91.3	2.33	0.52	2 260	100	28.4
Bartlesville CCD	17 392	2.38	0.37	1 301	1 839	95.0	2.33	0.52	2 127	82	30.6
Bartlesville city (part)	14 563	2.36	0.36	1 105	1 469	96.3	2.32	0.52	1 915	47	33.9
Dewey city	1 280	2.24	0.39	78	211	96.6	2.51	0.54	180	9	2.8
Copan CCD	888	2.43	0.41	49	89	79.2	2.48	0.47	28	2	-
Copan town	348	2.37	0.42	22	35	82.4	2.22	0.44	10	-	-
Ochelata-Ramona CCD	1 899	2.74	0.48	227	125	68.0	2.20	0.43	105	16	0.7
Ochelata town	175	2.77	0.50	11	15	81.0	2.66	0.48	13	-	-
Ramona town	245	2.32	0.41	22	18	75.1	2.14	0.39	16	2	3.6
Vera town	71	2.52	0.44	7	15	61.3	3.44	0.67	2	-	-
Washita County	4 506	2.48	0.42	248	553	91.2	2.58	0.51	514	21	8.4
Central Washita CCD	1 480	2.32	0.39	77	200	95.4	2.57	0.53	177	6	20.9
New Cordell city	1 188	2.31	0.39	64	149	97.2	2.74	0.55	147	4	11.0
Northeast Washita CCD	361	2.52	0.41	26	47	89.0	2.78	0.53	58	-	15.7
Clinton city (part)	-	-	(X)	-	-	(X)	-	(X)	-	-	(X)
Corn town	193	2.54	0.40	16	10	97.1	2.51	0.55	34	-	25.5
Northwest Washita CCD	1 391	2.62	0.43	79	121	85.7	2.71	0.52	187	4	-
Bessie town	88	2.27	0.38	6	12	76.7	1.50	0.30	-	2	-
Burns Flat town	623	2.87	0.47	27	11	97.2	2.87	0.54	132	-	-
Canute town	219	2.49	0.42	18	29	83.1	2.64	0.56	18	-	-
Foss town	56	2.52	0.41	1	4	77.1	1.63	0.38	4	-	-
Southeast Washita CCD	348	2.33	0.40	17	52	87.4	2.63	0.51	30	4	5.1
Colony town	73	2.40	0.41	-	11	93.3	2.77	0.52	-	-	-
Southwest Washita CCD	926	2.55	0.45	49	133	94.7	2.22	0.44	62	7	-
Dill City town	211	2.48	0.45	14	28	95.1	2.53	0.57	20	3	-
Rocky town	84	2.63	0.49	7	12	92.6	1.44	0.32	3	-	-
Sentinel town	336	2.50	0.44	18	45	94.4	2.19	0.42	25	2	-
Woods County	3 684	2.18	0.35	212	626	93.4	2.23	0.49	583	24	16.4
Alva CCD	2 649	2.12	0.34	157	445	95.1	2.32	0.53	511	12	19.4
Alva city	2 208	2.04	0.33	144	377	95.0	2.35	0.54	490	12	19.8
Capron town	19	2.36	0.42	-	-	78.6	1.60	0.28	-	-	-
South Woods CCD	829	2.29	0.38	47	147	92.4	1.74	0.36	53	12	5.8
Avard town	16	2.19	0.37	-	2	75.0	-	(X)	-	-	(X)
Dacoma town	57	2.22	0.38	2	18	92.2	2.17	0.43	4	-	-
Waynoka city	446	2.18	0.37	31	62	96.5	1.70	0.36	44	4	9.5
West Woods CCD	206	2.38	0.41	8	34	77.8	2.26	0.43	19	-	-
Freedom town	97	2.55	0.45	8	6	73.3	2.68	0.48	9	-	-
Woodward County	7 141	2.48	0.42	415	602	86.0	2.46	0.53	869	25	22.5
Mooreland CCD	815	2.59	0.44	52	122	85.1	2.32	0.48	51	-	18.8
Mooreland town	474	2.45	0.43	36	72	91.2	2.27	0.50	33	-	24.8
Woodward CCD	6 326	2.47	0.42	363	480	86.1	2.47	0.54	818	25	22.9
Fort Supply town	133	2.37	0.43	8	31	72.2	2.89	0.52	4	-	-
Mutual town	27	2.07	0.36	4	2	71.4	4.23	0.79	2	-	-
Sharon town	48	2.84	0.46	6	5	84.2	3.30	0.63	8	-	-
Woodward city	4 769	2.41	0.41	271	295	92.0	2.40	0.53	754	23	24.7

Table 24. **Owner and Renter Household Characteristics: 2000**

[Data based on a sample (except Tables 65-68). For information on confidentiality protection, coverage, sampling error, and nonsampling error, see Appendix G.
For location of definitions, see "How to Use This Census Report"]

State County Place	Occupied housing units	Owner-occupied housing units: Average household size	Owner-occupied housing units: Occupants per room	Owner-occupied housing units: Year householder moved into unit: 1999 to March 2000	Owner-occupied housing units: Year householder moved into unit: 1969 or earlier	Owner-occupied housing units: Percent 1 unit, detached or attached	Renter-occupied housing units: Average household size	Renter-occupied housing units: Occupants per room	Renter-occupied housing units: Year householder moved into unit: 1999 to March 2000	Renter-occupied housing units: Year householder moved into unit: 1969 or earlier	Renter-occupied housing units: Percent 5 or more units in structure
The State	**1 342 293**	**2.56**	**0.43**	**99 264**	**109 063**	**87.9**	**2.32**	**0.54**	**204 554**	**5 468**	**30.9**
COUNTY											
Adair County	7 471	2.73	0.51	420	678	77.6	2.86	0.63	769	52	5.2
Alfalfa County	2 199	2.26	0.39	129	400	91.6	2.40	0.46	121	41	5.2
Atoka County	4 964	2.60	0.48	324	508	80.1	2.14	0.48	482	40	9.0
Beaver County	2 245	2.51	0.41	131	366	81.7	2.78	0.53	182	17	6.0
Beckham County	7 356	2.36	0.41	456	715	88.7	2.62	0.59	999	31	10.8
Blaine County	4 159	2.49	0.43	279	505	85.1	2.52	0.52	382	19	5.3
Bryan County	14 422	2.52	0.45	1 174	941	80.3	2.35	0.54	2 310	27	20.1
Caddo County	10 957	2.59	0.46	707	1 327	85.3	2.71	0.58	1 099	91	8.1
Canadian County	31 484	2.77	0.46	2 807	1 577	92.3	2.48	0.55	3 079	72	28.9
Carter County	17 992	2.57	0.45	1 372	1 451	84.9	2.25	0.50	2 386	163	13.5
Cherokee County	16 175	2.61	0.47	1 291	952	75.6	2.35	0.58	2 511	110	22.0
Choctaw County	6 220	2.41	0.44	377	524	83.9	2.48	0.54	820	56	6.7
Cimarron County	1 257	2.44	0.42	60	233	83.0	2.55	0.50	125	12	0.6
Cleveland County	79 186	2.69	0.45	6 682	3 152	90.1	2.13	0.52	14 693	78	39.7
Coal County	2 373	2.53	0.46	176	224	86.6	2.45	0.54	189	21	3.1
Comanche County	39 808	2.64	0.45	2 515	3 040	91.9	2.61	0.59	8 925	93	24.6
Cotton County	2 614	2.51	0.44	213	336	88.6	2.30	0.49	235	15	6.0
Craig County	5 620	2.50	0.44	379	607	83.4	2.33	0.50	577	33	11.1
Creek County	25 289	2.64	0.46	1 985	2 126	76.2	2.64	0.57	1 997	150	10.8
Custer County	10 136	2.53	0.43	787	829	88.0	2.32	0.54	1 874	52	22.9
Delaware County	14 838	2.44	0.45	1 678	666	67.8	2.56	0.56	1 409	64	4.9
Dewey County	1 962	2.37	0.40	105	319	85.0	2.26	0.45	138	20	4.4
Ellis County	1 769	2.22	0.37	85	276	88.7	2.45	0.45	114	13	4.4
Garfield County	23 175	2.38	0.40	1 427	2 234	95.3	2.51	0.54	3 274	109	15.6
Garvin County	10 865	2.43	0.43	793	1 280	88.6	2.51	0.54	1 144	87	11.7
Grady County	17 341	2.62	0.45	1 450	1 343	84.1	2.43	0.52	1 790	105	15.4
Grant County	2 089	2.44	0.40	124	355	90.5	2.32	0.41	164	27	5.0
Greer County	2 237	2.33	0.40	129	344	91.1	2.07	0.47	221	16	6.6
Harmon County	1 266	2.27	0.40	69	170	94.1	3.16	0.68	130	3	1.4
Harper County	1 509	2.34	0.39	110	270	86.7	2.29	0.46	137	17	3.7
Haskell County	4 624	2.58	0.46	398	410	78.0	2.32	0.51	455	32	9.4
Hughes County	5 319	2.42	0.43	415	591	86.0	2.39	0.51	475	37	3.2
Jackson County	10 590	2.56	0.44	697	790	91.6	2.69	0.57	2 215	28	12.4
Jefferson County	2 716	2.41	0.42	183	298	88.8	2.32	0.51	251	38	4.8
Johnston County	4 057	2.51	0.46	275	274	83.3	2.59	0.56	480	21	8.1
Kay County	19 157	2.47	0.41	1 204	2 136	93.3	2.40	0.52	2 623	117	19.6
Kingfisher County	5 247	2.64	0.44	413	597	82.2	2.46	0.48	399	44	4.8
Kiowa County	4 208	2.37	0.42	272	609	90.2	2.30	0.49	455	28	3.9
Latimer County	3 951	2.60	0.47	263	331	81.9	2.36	0.52	428	22	7.5
Le Flore County	17 861	2.63	0.47	1 493	1 367	80.7	2.54	0.55	1 991	124	10.0
Lincoln County	12 178	2.65	0.46	1 083	1 013	76.4	2.39	0.50	1 014	51	7.7
Logan County	12 389	2.59	0.44	1 244	728	77.3	2.50	0.52	1 048	40	5.8
Love County	3 442	2.53	0.46	301	259	78.9	2.56	0.55	236	18	7.5
McClain County	10 331	2.67	0.46	1 137	684	81.1	2.63	0.56	748	65	9.3
McCurtain County	13 216	2.59	0.47	817	1 119	82.5	2.49	0.55	1 483	84	8.4
McIntosh County	8 085	2.38	0.44	837	582	72.1	2.32	0.51	556	39	7.7
Major County	3 046	2.47	0.41	175	419	81.2	2.28	0.44	240	18	7.3
Marshall County	5 371	2.38	0.45	471	342	71.6	2.51	0.59	433	15	6.5
Mayes County	14 823	2.60	0.47	1 328	1 087	76.7	2.38	0.53	1 492	84	10.8
Murray County	5 003	2.40	0.43	409	480	84.8	2.60	0.55	621	28	5.4
Muskogee County	26 458	2.55	0.44	1 912	2 438	85.7	2.40	0.55	3 796	89	27.7
Noble County	4 504	2.46	0.42	381	437	83.0	2.50	0.52	449	36	4.3
Nowata County	4 147	2.54	0.44	310	525	76.4	2.37	0.52	343	29	2.4
Okfuskee County	4 270	2.51	0.44	300	441	82.3	2.53	0.54	431	24	4.0
Oklahoma County	266 834	2.53	0.42	17 621	22 990	94.7	2.24	0.55	52 883	891	42.6
Okmulgee County	15 300	2.54	0.44	1 189	1 698	83.4	2.50	0.54	1 856	84	7.6
Osage County	16 617	2.64	0.44	1 185	1 354	80.3	2.35	0.50	1 198	100	10.2
Ottawa County	12 984	2.53	0.44	1 042	1 370	87.6	2.33	0.53	1 354	58	19.6
Pawnee County	6 383	2.61	0.46	555	492	73.0	2.45	0.51	536	43	11.3
Payne County	26 680	2.50	0.42	1 863	1 562	83.0	2.03	0.51	6 935	49	34.6
Pittsburg County	17 157	2.42	0.43	1 330	1 667	82.9	2.31	0.51	1 870	64	13.6
Pontotoc County	13 978	2.57	0.44	896	1 152	89.3	2.15	0.50	2 396	80	17.2
Pottawatomie County	24 540	2.60	0.46	1 714	2 219	85.7	2.41	0.54	3 002	78	15.7
Pushmataha County	4 739	2.43	0.45	373	382	81.2	2.38	0.53	425	22	5.5
Roger Mills County	1 428	2.39	0.41	93	238	87.1	2.35	0.46	92	21	3.0
Rogers County	25 724	2.80	0.46	2 635	1 414	82.7	2.34	0.52	2 344	78	16.7
Seminole County	9 575	2.50	0.45	627	926	84.2	2.66	0.56	1 140	59	7.9
Sequoyah County	14 761	2.61	0.47	1 256	1 106	78.9	2.61	0.59	1 629	100	16.2
Stephens County	17 463	2.47	0.43	1 178	1 774	91.6	2.33	0.50	2 002	75	15.0
Texas County	7 153	2.65	0.45	517	698	79.1	2.96	0.66	1 259	23	12.3
Tillman County	3 594	2.45	0.44	252	548	94.3	2.55	0.53	339	27	9.9
Tulsa County	226 892	2.56	0.41	15 784	16 917	94.2	2.21	0.55	42 481	619	49.1
Wagoner County	21 010	2.79	0.46	2 150	1 017	81.6	2.45	0.53	1 649	82	14.8
Washington County	20 179	2.42	0.38	1 577	2 053	91.3	2.33	0.52	2 260	100	28.4
Washita County	4 506	2.48	0.42	248	553	91.2	2.58	0.51	514	21	8.4
Woods County	3 684	2.18	0.35	212	626	93.4	2.23	0.49	583	24	16.4
Woodward County	7 141	2.48	0.42	415	602	86.0	2.46	0.53	869	25	22.5
PLACE											
Achille town, Bryan County	189	2.78	0.52	19	14	76.3	2.85	0.59	8	-	-
Ada city, Pontotoc County	6 684	2.40	0.40	294	523	98.6	2.01	0.50	1 835	38	23.4
Adair town, Mayes County	271	2.60	0.45	31	18	79.9	2.61	0.53	32	2	16.9
Addington town, Jefferson County	46	2.90	0.48	3	8	82.5	1.50	0.26	-	-	-
Afton town, Ottawa County	437	2.58	0.47	26	66	79.8	2.42	0.51	57	-	11.4
Agra town, Lincoln County	130	2.78	0.48	11	11	69.8	2.35	0.41	14	3	-
Akins CDP, Sequoyah County	153	2.77	0.50	22	9	68.1	3.72	0.83	3	-	-

Table 24. **Owner and Renter Household Characteristics: 2000**—Con.

[Data based on a sample (except Tables 65-68). For information on confidentiality protection, coverage, sampling error, and nonsampling error, see Appendix G.
For location of definitions, see "How to Use This Census Report"]

State County Place	Occupied housing units	Owner-occupied housing units: Average household size	Occupants per room	Year householder moved into unit: 1999 to March 2000	1969 or earlier	Percent 1 unit, detached or attached	Renter-occupied housing units: Average household size	Occupants per room	Year householder moved into unit: 1999 to March 2000	1969 or earlier	Percent 5 or more units in structure
PLACE—Con.											
Albion town, Pushmataha County	48	3.06	0.59	3	5	100.0	2.00	0.41	-	-	-
Alderson town, Pittsburg County	91	2.15	0.40	10	4	64.2	2.13	0.43	9	-	-
Alex town, Grady County	252	2.35	0.46	8	19	80.6	2.66	0.52	32	2	10.7
Aline town, Alfalfa County	95	2.06	0.36	4	14	90.0	2.00	0.43	4	-	-
Allen town	387	2.43	0.45	27	36	81.3	2.44	0.48	45	-	-
Hughes County (part)	53	2.69	0.48	12	2	100.0	2.36	0.43	8	-	-
Pontotoc County (part)	334	2.39	0.45	15	34	78.5	2.46	0.49	37	-	-
Altus city, Jackson County	7 909	2.55	0.44	448	572	95.7	2.70	0.57	1 986	12	13.8
Alva city, Woods County	2 208	2.04	0.33	144	377	95.0	2.35	0.54	490	12	19.8
Amber town, Grady County	160	3.12	0.60	16	8	81.4	2.76	0.62	20	-	-
Ames town, Major County	98	2.04	0.37	8	12	82.3	3.00	0.54	9	-	10.5
Amorita town, Alfalfa County	22	2.32	0.46	-	12	81.8	-	(X)	-	-	(X)
Anadarko city, Caddo County	2 380	2.60	0.46	129	283	94.8	2.84	0.64	374	16	11.9
Antlers city, Pushmataha County	1 064	2.28	0.42	42	98	93.0	2.26	0.51	214	2	12.3
Apache town, Caddo County	644	2.51	0.45	50	68	91.2	2.48	0.59	97	5	14.6
Arapaho town, Custer County	263	2.58	0.46	13	22	86.9	2.54	0.51	16	6	-
Arcadia town, Oklahoma County	108	2.13	0.34	-	25	90.8	2.13	0.34	11	3	-
Ardmore city, Carter County	9 590	2.42	0.41	695	734	93.8	2.24	0.50	1 662	97	18.7
Arkoma town, Le Flore County	878	2.57	0.47	31	108	86.8	2.14	0.51	110	10	23.6
Armstrong town, Bryan County	53	2.40	0.51	-	-	70.0	2.62	0.55	4	-	-
Arnett town, Ellis County	233	2.09	0.37	5	32	93.4	2.24	0.43	10	2	-
Asher town, Pottawatomie County	171	2.75	0.52	8	19	81.3	2.03	0.50	19	2	-
Ashland town, Pittsburg County	19	3.84	0.88	2	4	89.5	-	(X)	-	-	(X)
Atoka city, Atoka County	1 248	2.41	0.43	46	136	92.4	1.83	0.45	253	6	17.4
Atwood town, Hughes County	40	2.09	0.35	3	3	93.8	3.88	0.86	2	-	-
Avant town, Osage County	145	2.58	0.49	6	13	73.1	3.67	0.66	6	-	-
Avard town, Woods County	16	2.19	0.37	-	2	75.0	-	(X)	-	-	(X)
Ballou CDP, Mayes County	56	2.63	0.55	-	-	52.9	1.20	0.20	-	5	-
Barnsdall city, Osage County	533	2.55	0.47	38	60	87.6	1.85	0.41	60	6	-
Bartlesville city	14 563	2.36	0.36	1 105	1 469	96.3	2.32	0.52	1 915	47	33.9
Osage County (part)	-	-	(X)	-	-	(X)	-	(X)	-	-	(X)
Washington County (part)	14 563	2.36	0.36	1 105	1 469	96.3	2.32	0.52	1 915	47	33.9
Bearden town, Okfuskee County	44	2.70	0.51	4	-	78.4	2.00	0.48	4	-	-
Beaver city, Beaver County	606	2.31	0.37	38	96	93.7	2.87	0.56	69	-	19.1
Beggs city, Okmulgee County	516	2.30	0.41	37	61	78.7	2.67	0.62	83	-	1.6
Belfonte CDP, Sequoyah County	134	3.34	0.66	39	15	56.0	1.33	0.32	4	-	-
Bell CDP, Adair County	205	3.33	0.66	10	31	78.2	2.00	0.43	-	-	-
Bennington town, Bryan County	98	3.09	0.61	11	8	77.6	2.27	0.50	8	-	-
Bernice town, Delaware County	253	1.89	0.38	15	5	70.2	2.29	0.52	23	2	-
Bessie town, Washita County	88	2.27	0.38	6	12	76.7	1.50	0.30	-	2	-
Bethany city, Oklahoma County	8 195	2.51	0.43	397	978	97.1	2.07	0.52	1 420	14	46.2
Bethel Acres town, Pottawatomie County	995	2.68	0.46	71	78	82.1	2.80	0.62	67	-	3.7
Big Cabin town, Craig County	122	2.53	0.47	6	18	77.4	2.86	0.56	15	4	-
Billings town, Noble County	178	2.63	0.46	17	18	88.1	2.35	0.57	28	-	7.0
Binger town, Caddo County	279	2.60	0.48	14	27	86.4	2.35	0.50	28	-	-
Bixby city	4 836	2.87	0.44	628	237	88.3	2.22	0.51	704	-	35.1
Tulsa County (part)	4 794	2.86	0.44	628	237	88.2	2.21	0.51	704	-	35.3
Wagoner County (part)	42	3.39	0.46	-	-	100.0	4.17	0.69	-	-	-
Blackburn town, Pawnee County	30	2.56	0.46	3	1	92.6	1.00	0.25	-	-	-
Blackwell city, Kay County	3 065	2.51	0.44	160	425	96.4	2.33	0.52	420	10	17.1
Blair town, Jackson County	353	2.55	0.46	31	32	91.6	2.52	0.53	64	-	6.1
Blanchard city	1 085	2.62	0.47	134	68	87.1	2.31	0.51	109	5	7.2
Grady County (part)	20	2.27	0.45	6	-	26.7	1.40	0.35	-	-	-
McClain County (part)	1 065	2.63	0.47	128	68	88.2	2.33	0.51	109	5	7.3
Bluejacket town, Craig County	102	2.78	0.50	9	15	65.9	3.12	0.65	8	3	-
Boise City city, Cimarron County	615	2.29	0.40	25	111	82.9	2.60	0.56	65	4	-
Bokchito town, Bryan County	254	2.37	0.44	9	11	86.4	2.13	0.48	39	-	-
Bokoshe town, Le Flore County	175	2.48	0.47	19	15	75.5	2.93	0.59	12	-	7.1
Boley town, Okfuskee County	137	1.98	0.31	2	19	90.9	2.90	0.58	17	2	2.0
Boswell town, Choctaw County	299	2.20	0.42	11	20	85.7	2.55	0.61	49	2	1.8
Bowlegs town, Seminole County	147	2.58	0.52	11	20	75.6	2.95	0.61	6	-	-
Boynton town, Muskogee County	119	2.65	0.51	4	32	76.1	2.15	0.44	6	-	-
Bradley town, Grady County	69	2.48	0.51	9	4	67.2	3.27	0.63	3	2	-
Braggs town, Muskogee County	129	2.34	0.46	8	17	56.5	2.86	0.67	23	-	-
Braman town, Kay County	108	2.50	0.49	12	12	87.2	1.53	0.31	14	2	-
Bray town, Stephens County	393	2.61	0.49	32	36	75.4	2.98	0.64	16	2	-
Breckenridge town, Garfield County	90	2.61	0.44	8	6	72.0	2.20	0.38	4	2	-
Brent CDP, Sequoyah County	195	2.29	0.43	36	19	67.7	2.91	0.71	18	2	-
Bridgeport city, Caddo County	42	2.21	0.44	-	2	64.7	2.88	0.55	2	-	-
Briggs CDP, Cherokee County	132	2.81	0.54	7	7	77.4	2.23	0.61	11	-	-
Bristow city, Creek County	1 764	2.37	0.42	101	143	90.2	2.31	0.52	270	25	7.0
Broken Arrow city	26 202	2.92	0.44	2 791	572	97.9	2.53	0.56	2 696	18	33.0
Tulsa County (part)	23 775	2.91	0.44	2 501	560	98.8	2.53	0.56	2 475	18	30.3
Wagoner County (part)	2 427	3.01	0.45	290	12	89.9	2.46	0.55	221	-	68.5
Broken Bow city, McCurtain County	1 633	2.65	0.48	81	140	92.8	2.37	0.54	347	22	16.0
Bromide town	72	2.78	0.58	6	12	79.4	1.78	0.29	7	-	-
Coal County (part)	12	3.30	0.79	2	3	100.0	2.00	0.25	-	-	-
Johnston County (part)	60	2.68	0.55	4	9	75.5	1.71	0.30	7	-	-

Table 24. **Owner and Renter Household Characteristics: 2000**—Con.

[Data based on a sample (except Tables 65-68). For information on confidentiality protection, coverage, sampling error, and nonsampling error, see Appendix G.
For location of definitions, see "How to Use This Census Report"]

State County Place	Occupied housing units	Owner-occupied housing units: Average household size	Occupants per room	Year householder moved into unit: 1999 to March 2000	1969 or earlier	Percent 1 unit, detached or attached	Renter-occupied housing units: Average household size	Occupants per room	Year householder moved into unit: 1999 to March 2000	1969 or earlier	Percent 5 or more units in structure
PLACE—Con.											
Brooksville town, Pottawatomie County	36	2.29	0.38	9	3	87.1	4.00	0.83	5	-	-
Brush Creek CDP, Delaware County	8	4.67	1.17	-	-	100.0	2.40	0.71	3	-	-
Brushy CDP, Sequoyah County	293	2.58	0.48	20	17	77.2	2.91	0.66	18	5	-
Buffalo town, Harper County	490	2.26	0.39	30	64	91.3	2.56	0.52	54	2	-
Bull Hollow CDP, Delaware County	27	2.86	0.83	-	-	57.1	2.85	0.66	9	-	-
Burbank town, Osage County	58	2.02	0.41	5	12	79.6	3.78	0.65	2	-	-
Burlington town, Alfalfa County	63	2.65	0.42	2	2	100.0	1.88	0.38	-	-	-
Burns Flat town, Washita County	623	2.87	0.47	27	11	97.2	2.87	0.54	132	-	-
Bushyhead CDP, Rogers County	428	2.60	0.50	35	19	59.1	2.95	0.60	31	-	-
Butler town, Custer County	147	2.50	0.45	16	19	71.5	1.59	0.36	10	-	-
Byars town, McClain County	108	2.55	0.49	10	8	84.3	1.68	0.35	13	-	-
Byng town, Pontotoc County	383	2.89	0.50	22	18	87.5	2.72	0.60	43	-	-
Byron town, Alfalfa County	17	2.12	0.31	-	4	100.0	-	(X)	-	-	(X)
Cache city, Comanche County	863	2.88	0.52	43	57	88.3	2.43	0.54	109	-	20.3
Caddo town, Bryan County	386	2.43	0.44	20	34	83.5	2.25	0.48	43	-	-
Calera town, Bryan County	673	2.36	0.43	46	43	84.2	2.81	0.64	85	2	8.8
Calumet town, Canadian County	186	3.06	0.55	5	21	83.7	3.11	0.64	36	-	-
Calvin town, Hughes County	118	2.07	0.39	2	12	69.4	2.80	0.57	19	-	-
Camargo town, Dewey County	56	1.87	0.34	4	8	95.7	1.67	0.38	5	-	-
Cameron town, Le Flore County	113	3.22	0.58	5	12	73.9	2.27	0.51	19	-	-
Canadian town, Pittsburg County	98	2.38	0.46	4	21	65.4	2.59	0.49	3	-	-
Caney town, Atoka County	91	2.36	0.44	2	7	70.9	2.56	0.50	20	-	-
Canton town, Blaine County	275	2.33	0.42	12	32	90.9	1.74	0.35	18	3	-
Canute town, Washita County	219	2.49	0.42	18	29	83.1	2.64	0.56	18	-	-
Capron town, Woods County	19	2.36	0.42	-	-	78.6	1.60	0.28	-	-	-
Cardin town, Ottawa County	57	2.12	0.39	6	9	86.0	4.79	0.88	5	-	-
Carlile CDP, Sequoyah County	256	2.76	0.52	22	38	68.4	3.00	0.69	17	-	-
Carmen town, Alfalfa County	181	2.24	0.38	22	36	96.2	2.36	0.44	14	-	-
Carnegie town, Caddo County	635	2.39	0.43	27	78	98.1	2.64	0.55	101	-	6.0
Carney town, Lincoln County	257	2.41	0.44	28	17	81.5	2.85	0.60	32	-	8.2
Carrier town, Garfield County	29	2.74	0.53	-	4	100.0	3.50	0.70	-	-	-
Carter town, Beckham County	119	2.02	0.38	16	10	86.3	1.96	0.44	4	-	-
Cashion town	243	2.63	0.43	28	18	81.7	2.62	0.54	18	2	17.3
Kingfisher County (part)	198	2.45	0.43	21	18	76.0	2.62	0.54	18	2	17.3
Logan County (part)	45	3.22	0.43	7	-	100.0	-	(X)	-	-	(X)
Castle town, Okfuskee County	49	2.08	0.39	5	4	83.8	3.25	0.62	3	-	-
Catoosa city	2 028	2.78	0.48	187	145	85.7	2.16	0.46	241	18	7.9
Rogers County (part)	1 489	2.76	0.46	137	64	82.8	1.81	0.41	166	18	11.4
Wagoner County (part)	539	2.82	0.56	50	81	94.5	2.94	0.55	75	-	-
Cayuga CDP, Delaware County	40	2.03	0.35	5	2	48.4	3.11	0.58	2	-	-
Cedar Crest CDP, Mayes County	98	2.21	0.37	-	24	66.7	0.73	0.36	-	11	-
Cedar Valley city, Logan County	32	1.97	0.32	5	-	100.0	2.50	0.36	-	-	-
Cement town, Caddo County	218	2.49	0.47	13	25	85.6	1.92	0.42	40	4	2.8
Centrahoma city, Coal County	31	3.00	0.57	2	-	69.2	2.00	0.44	4	-	-
Central High town, Stephens County	349	2.66	0.46	27	34	73.8	2.84	0.58	16	-	-
Chandler city, Lincoln County	1 141	2.37	0.38	54	134	97.8	2.35	0.53	174	5	13.5
Chattanooga town	169	2.69	0.47	20	12	83.7	2.00	0.44	9	-	-
Comanche County (part)	169	2.69	0.47	20	12	83.7	2.00	0.44	9	-	-
Tillman County (part)	-	-	(X)	-	-	(X)	-	(X)	-	-	(X)
Checotah city, McIntosh County	1 404	2.35	0.41	92	169	89.7	2.44	0.55	207	-	14.7
Chelsea city, Rogers County	845	2.47	0.44	40	67	87.5	2.67	0.60	171	8	8.3
Cherokee city, Alfalfa County	709	2.38	0.40	45	111	97.3	1.77	0.39	54	2	12.0
Cherry Tree CDP, Adair County	379	3.43	0.67	28	41	84.8	2.74	0.54	11	8	-
Chewey CDP, Adair County	54	3.20	0.56	-	9	94.3	2.79	0.66	10	2	-
Cheyenne town, Roger Mills County	353	2.06	0.38	33	35	89.0	2.20	0.46	35	5	9.1
Chickasha city, Grady County	6 424	2.36	0.40	338	628	95.3	2.32	0.51	1 055	57	22.9
Choctaw city, Oklahoma County	3 481	2.67	0.44	326	241	95.2	2.63	0.57	269	7	-
Chouteau town, Mayes County	766	2.61	0.44	66	53	91.9	2.31	0.53	94	-	28.1
Christie CDP, Adair County	62	2.53	0.41	-	5	79.2	1.44	0.48	9	-	-
Cimarron City town, Logan County	45	2.79	0.43	10	-	81.4	1.00	0.20	2	-	-
Claremore city, Rogers County	6 314	2.59	0.44	463	427	91.5	2.12	0.50	1 218	6	28.4
Clayton town, Pushmataha County	329	2.08	0.42	25	16	77.9	2.03	0.49	68	-	2.5
Clearview town, Okfuskee County	22	2.60	0.49	-	6	90.0	1.00	0.17	-	-	-
Cleora CDP, Delaware County	522	2.09	0.37	80	10	76.4	2.45	0.55	28	2	3.6
Cleo Springs town, Major County	137	2.41	0.42	12	14	84.8	3.00	0.56	12	-	-
Cleveland city, Pawnee County	1 318	2.54	0.44	57	108	91.8	2.19	0.50	188	13	27.4
Clinton city	3 341	2.43	0.44	238	385	94.7	2.78	0.60	495	13	14.1
Custer County (part)	3 341	2.43	0.44	238	385	94.7	2.78	0.60	495	13	14.1
Washita County (part)	-	-	(X)	-	-	(X)	-	(X)	-	-	(X)
Cloud Creek CDP, Delaware County	29	2.76	0.55	4	-	80.0	2.25	0.45	4	-	-
Coalgate city, Coal County	839	2.43	0.44	41	73	95.6	2.25	0.54	128	5	5.3
Colbert town, Bryan County	429	2.48	0.46	29	45	79.7	2.40	0.56	47	2	2.7
Colcord town, Delaware County	292	2.66	0.50	23	22	71.9	3.18	0.70	75	-	-
Cole town, McClain County	180	2.66	0.47	23	8	67.9	4.73	0.85	2	-	-
Collinsville city	1 523	2.68	0.50	80	159	92.5	2.43	0.56	169	-	19.1
Rogers County (part)	7	4.71	0.79	-	-	100.0	-	(X)	-	-	(X)
Tulsa County (part)	1 516	2.66	0.49	80	159	92.4	2.43	0.56	169	-	19.1
Colony town, Washita County	73	2.40	0.41	-	11	93.3	2.77	0.52	-	-	-
Comanche city, Stephens County	630	2.35	0.43	48	86	94.2	2.52	0.55	78	-	22.1
Commerce city, Ottawa County	967	2.58	0.48	60	141	96.1	2.68	0.67	153	-	20.1
Cooperton town, Kiowa County	17	1.92	0.36	-	5	76.9	0.75	0.17	-	-	-
Copan town, Washington County	348	2.37	0.42	22	35	82.4	2.22	0.44	10	-	-

Table 24. **Owner and Renter Household Characteristics: 2000**—Con.

[Data based on a sample (except Tables 65-68). For information on confidentiality protection, coverage, sampling error, and nonsampling error, see Appendix G.
For location of definitions, see "How to Use This Census Report"]

State County Place	Occupied housing units	Owner-occupied housing units: Average household size	Occupants per room	Year householder moved into unit: 1999 to March 2000	1969 or earlier	Percent 1 unit, detached or attached	Renter-occupied housing units: Average household size	Occupants per room	Year householder moved into unit: 1999 to March 2000	1969 or earlier	Percent 5 or more units in structure
PLACE—Con.											
Copeland CDP, Delaware County	628	2.16	0.42	92	16	47.3	2.64	0.54	76	-	6.3
Corn town, Washita County	193	2.54	0.40	16	10	97.1	2.51	0.55	34	-	25.5
Cornish town, Jefferson County	64	2.84	0.54	2	6	69.1	3.78	0.81	2	2	22.2
Council Hill town, Muskogee County	58	3.11	0.57	2	2	59.1	1.86	0.48	5	-	-
Covington town, Garfield County	221	2.41	0.41	10	31	89.9	2.58	0.51	16	-	-
Coweta city, Wagoner County	2 577	3.00	0.51	229	113	94.0	2.24	0.51	287	-	14.9
Cowlington town, Le Flore County	54	2.52	0.47	6	6	71.7	1.13	0.28	2	2	-
Coyle town, Logan County	142	2.52	0.44	10	15	78.0	1.86	0.37	25	-	-
Crescent city, Logan County	572	2.23	0.40	28	45	93.1	2.49	0.54	70	4	6.7
Cromwell town, Seminole County	89	2.30	0.42	11	12	86.4	5.30	0.99	6	-	-
Crowder town, Pittsburg County	152	2.73	0.46	11	19	85.9	2.63	0.50	15	-	-
Cushing city, Payne County	3 059	2.36	0.41	133	323	95.0	2.44	0.56	485	8	10.9
Custer City town, Custer County	166	2.37	0.42	16	20	83.2	2.17	0.47	13	1	5.7
Cyril town, Caddo County	435	2.53	0.45	24	79	88.0	2.45	0.56	50	8	26.9
Dacoma town, Woods County	57	2.22	0.38	2	18	92.2	2.17	0.43	4	-	-
Davenport town, Lincoln County	350	2.66	0.50	13	39	92.0	2.16	0.46	45	2	-
Davidson town, Tillman County	145	2.57	0.46	8	22	91.2	2.72	0.64	10	2	18.8
Davis city	1 027	2.60	0.46	39	123	92.4	2.26	0.48	123	9	16.9
Garvin County (part)	-	-	(X)	-	-	(X)	-	(X)	-	-	(X)
Murray County (part)	1 027	2.60	0.46	39	123	92.4	2.26	0.48	123	9	16.9
Deer Creek town, Grant County	58	2.73	0.47	4	2	100.0	3.15	0.53	5	-	-
Delaware town, Nowata County	165	2.88	0.56	8	20	77.9	2.56	0.53	5	-	-
Del City city, Oklahoma County	9 043	2.37	0.42	471	1 401	99.3	2.54	0.60	1 518	30	30.2
Dennis CDP, Delaware County	77	3.12	0.49	13	-	82.1	2.40	0.34	-	-	-
Depew town, Creek County	214	2.68	0.50	25	23	72.7	2.62	0.61	24	3	3.3
Devol town, Cotton County	63	2.91	0.53	4	5	74.5	1.25	0.26	5	-	-
Dewar town, Okmulgee County	339	2.73	0.52	34	37	78.9	2.34	0.48	26	5	-
Dewey city, Washington County	1 280	2.24	0.39	78	211	96.6	2.51	0.54	180	9	2.8
Dibble town, McClain County	118	2.73	0.48	8	14	69.6	2.62	0.53	7	-	-
Dickson town, Carter County	421	2.73	0.48	34	32	76.5	2.82	0.60	37	2	-
Dill City town, Washita County	211	2.48	0.45	14	28	95.1	2.53	0.57	20	3	-
Disney town, Mayes County	121	1.94	0.40	15	11	66.3	1.22	0.29	2	2	-
Dodge CDP, Delaware County	29	1.53	0.27	-	6	100.0	2.67	0.53	12	-	-
Dotyville CDP, Ottawa County	6	2.00	0.20	6	-	100.0	-	(X)	-	-	(X)
Dougherty town, Murray County	101	2.54	0.54	9	14	61.5	1.57	0.35	12	4	-
Douglas town, Garfield County	15	2.45	0.32	3	-	54.5	2.50	0.56	2	-	-
Dover town, Kingfisher County	151	2.62	0.50	11	19	59.5	2.73	0.58	13	2	-
Dripping Springs CDP, Delaware County	14	2.18	0.47	2	2	36.4	3.00	0.60	-	3	-
Drummond town, Garfield County	149	3.01	0.51	7	8	90.2	2.66	0.50	20	2	-
Drumright city	1 192	2.34	0.40	84	155	89.7	2.39	0.51	138	-	18.2
Creek County (part)	1 165	2.34	0.40	82	151	89.6	2.34	0.50	137	-	18.4
Payne County (part)	27	2.39	0.45	2	4	91.3	6.50	1.13	1	-	-
Dry Creek CDP, Cherokee County	97	1.91	0.35	6	-	36.8	4.30	0.98	5	-	-
Duchess Landing CDP, McIntosh County	24	2.25	0.56	-	-	-	1.08	0.22	6	-	-
Duncan city, Stephens County	9 431	2.36	0.40	590	953	97.3	2.28	0.51	1 467	23	19.2
Durant city, Bryan County	5 504	2.48	0.43	266	362	97.0	2.13	0.52	1 535	-	32.6
Dustin town, Hughes County	170	2.58	0.51	24	13	68.1	2.80	0.55	7	2	-
Dwight Mission CDP, Sequoyah County	15	3.07	0.47	6	4	26.7	-	(X)	-	-	(X)
Eakly town, Caddo County	107	2.38	0.45	9	8	96.3	1.93	0.45	10	2	-
Earlsboro town, Pottawatomie County	201	2.34	0.44	14	28	72.9	4.14	0.70	8	4	-
East Duke town, Jackson County	172	2.57	0.46	21	13	91.0	2.16	0.42	13	2	-
Edmond city, Oklahoma County	25 271	2.82	0.41	2 328	740	97.3	2.14	0.52	3 601	18	42.9
Eldon CDP, Cherokee County	361	2.75	0.51	27	31	83.2	3.11	0.78	22	-	-
Eldorado town, Jackson County	229	2.19	0.38	15	33	93.7	2.55	0.48	20	3	-
Elgin city, Comanche County	448	2.76	0.49	33	37	90.4	2.44	0.51	58	-	16.0
Elk City city, Beckham County	4 178	2.37	0.41	245	382	91.2	2.70	0.61	707	6	15.1
Elmer town, Jackson County	38	2.26	0.47	4	6	82.4	2.25	0.56	-	-	-
Elmore City town, Garvin County	324	2.06	0.38	34	48	89.0	2.97	0.59	47	8	-
El Reno city, Canadian County	5 775	2.56	0.44	370	566	95.3	2.36	0.52	982	27	24.7
Empire City town, Stephens County	287	2.73	0.45	15	21	92.7	3.15	0.75	12	3	-
Enid city, Garfield County	18 950	2.35	0.40	1 195	1 703	96.7	2.48	0.55	3 008	56	17.0
Erick city, Beckham County	431	2.29	0.42	39	65	95.6	2.72	0.57	41	4	2.2
Erin Springs town, Garvin County	48	2.07	0.38	-	-	69.0	2.17	0.43	-	6	-
Etowah town, Cleveland County	46	3.00	0.64	6	-	33.3	3.50	0.58	2	-	-
Eufaula city, McIntosh County	1 141	2.14	0.39	69	122	89.3	2.16	0.50	111	18	4.1
Evening Shade CDP, Sequoyah County	212	2.61	0.45	27	2	61.4	1.72	0.30	16	9	-
Fairfax town, Osage County	658	2.31	0.41	45	107	94.6	2.19	0.47	53	7	1.7
Fairfield CDP, Adair County	124	3.20	0.59	6	16	77.9	2.91	0.76	4	-	-
Fairland town, Ottawa County	410	2.59	0.47	37	29	95.4	2.10	0.45	44	-	2.4
Fairmont town, Garfield County	53	2.63	0.43	2	12	86.3	1.50	0.30	-	-	-
Fair Oaks town	55	2.19	0.41	-	2	64.3	1.62	0.31	4	2	-
Rogers County (part)	5	3.00	0.50	-	-	100.0	0.50	0.10	4	-	-
Wagoner County (part)	50	2.17	0.41	-	2	63.4	2.11	0.40	-	2	-
Fairview city, Major County	1 134	2.40	0.40	72	101	88.7	2.05	0.43	139	9	13.3
Fallis town, Lincoln County	10	2.90	0.52	-	-	80.0	-	(X)	-	-	(X)
Fanshawe town	157	2.61	0.48	14	25	75.7	2.76	0.62	4	-	-
Latimer County (part)	-	-	(X)	-	-	(X)	-	(X)	-	-	(X)
Le Flore County (part)	157	2.61	0.48	14	25	75.7	2.76	0.62	4	-	-
Fargo town, Ellis County	130	2.92	0.49	7	10	81.1	2.89	0.60	16	-	-
Faxon town, Comanche County	53	3.06	0.58	3	7	68.0	2.33	0.39	3	-	-
Fitzhugh town, Pontotoc County	78	2.72	0.50	5	6	94.0	3.55	0.71	3	-	-
Fletcher town, Comanche County	422	2.34	0.41	32	47	88.4	3.04	0.61	50	-	2.1
Flint Creek CDP, Delaware County	215	2.76	0.53	50	-	41.2	1.86	0.43	20	-	-

Table 24. **Owner and Renter Household Characteristics: 2000**—Con.

[Data based on a sample (except Tables 65-68). For information on confidentiality protection, coverage, sampling error, and nonsampling error, see Appendix G. For location of definitions, see "How to Use This Census Report"]

State County Place	Occupied housing units	Owner-occupied housing units: Average household size	Occupants per room	Year householder moved into unit: 1999 to March 2000	1969 or earlier	Percent 1 unit, detached or attached	Renter-occupied housing units: Average household size	Occupants per room	Year householder moved into unit: 1999 to March 2000	1969 or earlier	Percent 5 or more units in structure
PLACE—Con.											
Flute Springs CDP, Sequoyah County	71	2.88	0.59	2	6	78.1	8.29	1.81	2	-	-
Foraker town, Osage County	9	1.56	0.23	-	2	100.0	-	(X)	-	-	(X)
Forest Park town, Oklahoma County	433	2.48	0.36	14	67	98.3	2.68	0.48	2	-	-
Forgan town, Beaver County	197	2.70	0.50	12	17	73.2	2.66	0.52	7	3	-
Fort Cobb town, Caddo County	271	2.42	0.43	10	33	89.1	2.38	0.50	33	6	4.6
Fort Coffee town, Le Flore County	159	2.78	0.49	-	19	79.2	3.07	0.55	-	-	-
Fort Gibson town	1 470	2.69	0.46	103	67	89.6	2.77	0.60	207	11	10.0
Cherokee County (part)	5	3.00	0.60	-	-	100.0	-	(X)	-	-	(X)
Muskogee County (part)	1 465	2.69	0.46	103	67	89.6	2.77	0.60	207	11	10.0
Fort Supply town, Woodward County	133	2.37	0.43	8	31	72.2	2.89	0.52	4	-	-
Fort Towson town, Choctaw County	254	2.21	0.42	10	14	79.7	3.03	0.68	44	2	-
Foss town, Washita County	56	2.52	0.41	1	4	77.1	1.63	0.38	4	-	-
Foyil town, Rogers County	99	2.52	0.46	24	6	43.7	3.42	0.76	2	-	-
Francis town, Pontotoc County	144	2.35	0.43	6	10	72.4	2.03	0.44	16	4	-
Frederick city, Tillman County	1 802	2.45	0.45	147	271	96.9	2.61	0.55	164	19	12.7
Freedom town, Woods County	97	2.55	0.45	8	6	73.3	2.68	0.48	9	-	-
Gage town, Ellis County	200	2.14	0.36	6	30	90.0	2.50	0.43	25	-	-
Gans town, Sequoyah County	81	2.28	0.42	5	5	80.7	3.17	0.67	11	-	-
Garber city, Garfield County	362	2.19	0.40	23	54	93.8	2.93	0.56	32	-	-
Garvin town, McCurtain County	52	3.02	0.60	2	2	60.5	2.33	0.50	4	-	-
Gate town, Beaver County	45	2.22	0.37	-	12	90.2	1.75	0.32	2	-	-
Geary city	480	2.62	0.46	35	28	90.7	2.25	0.55	50	4	13.0
Blaine County (part)	431	2.65	0.46	35	26	91.3	2.26	0.54	38	4	-
Canadian County (part)	49	2.29	0.43	-	2	83.3	2.16	0.58	12	-	76.0
Gene Autry town, Carter County	45	2.11	0.44	1	3	70.4	2.39	0.47	7	-	-
Geronimo town, Comanche County	346	2.81	0.52	23	20	75.0	2.79	0.63	41	3	9.1
Gerty town, Hughes County	41	2.36	0.48	4	6	66.7	3.50	0.50	2	-	-
Glencoe town, Payne County	241	2.54	0.48	21	20	69.9	2.34	0.55	32	2	7.7
Glenpool city, Tulsa County	2 757	2.99	0.52	210	55	93.8	2.72	0.60	277	-	19.4
Goldsby town, McClain County	464	2.73	0.47	98	19	62.6	1.65	0.36	14	-	-
Goltry town, Alfalfa County	127	2.43	0.43	13	12	85.2	3.83	0.67	4	-	-
Goodwell town, Texas County	407	2.31	0.38	22	8	73.6	2.33	0.54	138	-	3.7
Gore town, Sequoyah County	410	2.36	0.40	36	33	79.0	1.69	0.44	34	-	35.6
Gotebo town, Kiowa County	121	2.37	0.42	4	20	88.1	2.00	0.38	6	7	-
Gould town, Harmon County	78	2.53	0.50	7	5	87.5	3.36	0.66	6	-	-
Gracemont town, Caddo County	136	2.21	0.41	10	15	95.7	3.11	0.67	14	-	15.9
Grainola town, Osage County	16	2.00	0.36	-	2	100.0	1.75	0.35	2	-	-
Grandfield city, Tillman County	432	2.54	0.46	14	67	93.5	2.16	0.49	33	-	-
Grand Lake Towne town, Mayes County	31	2.04	0.34	10	-	91.7	3.86	0.75	4	-	-
Granite town, Greer County	439	2.24	0.40	21	59	94.2	2.23	0.50	64	-	7.1
Grayson town, Okmulgee County	55	3.12	0.50	-	3	67.4	1.58	0.40	-	-	-
Greasy CDP, Adair County	140	2.82	0.53	2	17	87.0	2.71	0.63	6	-	-
Greenfield town, Blaine County	51	1.63	0.31	2	8	90.2	3.50	0.71	1	1	-
Gregory CDP, Rogers County	67	2.93	0.51	-	-	85.1	-	(X)	-	-	(X)
Grove city, Delaware County	2 295	2.11	0.36	273	18	85.1	2.26	0.53	316	7	10.4
Guthrie city, Logan County	3 887	2.34	0.39	271	366	96.9	2.56	0.54	608	13	10.4
Guymon city, Texas County	3 640	2.80	0.48	230	335	86.5	2.94	0.69	739	6	20.5
Haileyville city, Pittsburg County	373	2.45	0.45	19	35	80.0	2.23	0.45	27	2	-
Hallett town, Pawnee County	50	3.39	0.63	10	6	70.5	2.33	0.42	3	-	-
Hall Park town, Cleveland County	383	2.98	0.46	20	10	100.0	2.17	0.37	9	3	-
Hammon town	171	2.59	0.48	11	18	82.4	2.69	0.52	12	3	-
Custer County (part)	2	1.50	0.30	-	-	100.0	-	(X)	-	-	(X)
Roger Mills County (part)	169	2.60	0.48	11	18	82.1	2.69	0.52	12	3	-
Hanna town, McIntosh County	41	3.54	0.67	5	-	64.3	3.31	0.75	4	-	-
Hardesty town, Texas County	106	2.58	0.49	14	13	55.1	3.41	0.64	20	-	8.1
Harrah city, Oklahoma County	1 746	2.78	0.48	132	144	91.4	2.31	0.53	158	8	34.2
Hartshorne city, Pittsburg County	884	2.35	0.42	67	106	87.3	2.25	0.56	101	4	13.0
Haskell town, Muskogee County	672	2.67	0.50	35	96	89.4	2.14	0.44	26	-	-
Hastings town, Jefferson County	75	2.29	0.40	4	11	93.2	1.69	0.42	9	-	-
Haworth town, McCurtain County	141	2.49	0.52	15	19	67.7	2.78	0.60	28	-	-
Headrick town, Jackson County	55	2.73	0.53	3	5	53.3	2.10	0.40	4	-	-
Healdton city, Carter County	1 147	2.56	0.47	68	176	86.7	1.92	0.44	135	-	5.3
Heavener city, Le Flore County	1 117	2.70	0.46	92	99	91.7	3.01	0.68	229	10	16.7
Helena town, Alfalfa County	175	2.12	0.38	8	30	94.5	3.27	0.66	15	1	20.0
Hendrix town, Bryan County	34	2.18	0.41	10	4	70.6	-	(X)	-	-	(X)
Hennessey town, Kingfisher County	776	2.59	0.46	77	81	84.6	2.50	0.49	80	8	13.3
Henryetta city, Okmulgee County	2 481	2.33	0.42	153	426	96.9	2.54	0.55	433	-	6.5
Hickory town, Murray County	25	3.40	0.71	4	-	85.0	3.80	0.90	1	-	-
Hillsdale town, Garfield County	38	2.55	0.45	3	13	78.8	4.40	0.65	-	-	-
Hinton town, Caddo County	567	2.51	0.43	63	63	85.7	2.72	0.54	71	6	-
Hitchcock town, Blaine County	55	2.58	0.44	14	4	80.0	4.40	0.90	5	1	-
Hitchita town, McIntosh County	43	2.65	0.51	2	3	70.6	1.78	0.42	3	1	-
Hobart city, Kiowa County	1 580	2.35	0.41	65	234	95.0	2.41	0.51	236	5	7.0
Hoffman town, Okmulgee County	59	2.25	0.44	15	4	52.9	3.38	0.84	2	-	-
Holdenville city, Hughes County	1 963	2.38	0.42	182	206	94.1	2.17	0.47	280	20	5.3
Hollis city, Harmon County	860	2.27	0.40	28	112	98.3	3.22	0.70	103	3	1.9
Hollister town, Tillman County	16	3.33	0.67	-	-	100.0	4.00	0.76	2	-	-
Hominy city, Osage County	1 024	2.57	0.45	51	111	89.3	2.22	0.48	108	5	2.4
Hooker city, Texas County	701	2.51	0.43	69	90	82.2	2.56	0.56	71	2	-
Hoot Owl town, Mayes County	-	-	(X)	-	-	(X)	-	(X)	-	-	(X)
Horntown town, Hughes County	25	2.71	0.45	-	-	94.1	1.50	0.23	-	-	-
Howe town, Le Flore County	244	2.93	0.55	44	13	76.6	2.46	0.61	35	-	14.5
Hugo city, Choctaw County	2 319	2.19	0.39	73	230	93.5	2.33	0.51	486	26	11.2
Hulbert town, Cherokee County	220	2.42	0.46	10	14	82.5	2.77	0.70	58	5	15.0
Hunter town, Garfield County	73	2.50	0.40	-	6	93.3	3.31	0.61	4	-	-

Table 24. **Owner and Renter Household Characteristics: 2000**—Con.

[Data based on a sample (except Tables 65-68). For information on confidentiality protection, coverage, sampling error, and nonsampling error, see Appendix G.
For location of definitions, see "How to Use This Census Report"]

State County Place	Occupied housing units	Owner-occupied housing units: Average household size	Occupants per room	Year householder moved into unit: 1999 to March 2000	1969 or earlier	Percent 1 unit, detached or attached	Renter-occupied housing units: Average household size	Occupants per room	Year householder moved into unit: 1999 to March 2000	1969 or earlier	Percent 5 or more units in structure
PLACE—Con.											
Hydro town	423	2.29	0.39	32	31	86.1	2.56	0.55	61	4	-
Blaine County (part)	106	2.14	0.36	9	9	100.0	3.50	0.52	2	-	-
Caddo County (part)	317	2.36	0.41	23	22	79.4	2.50	0.56	59	4	-
Idabel city, McCurtain County	2 725	2.50	0.43	106	205	95.1	2.40	0.57	590	17	13.3
Indiahoma town, Comanche County	151	2.54	0.50	2	19	81.4	2.70	0.64	12	-	-
Indianola town, Pittsburg County	70	3.05	0.51	16	7	83.6	2.22	0.43	2	-	-
Inola town, Rogers County	609	2.68	0.47	56	32	87.6	2.30	0.54	81	2	21.5
Iron Post CDP, Mayes County	45	3.08	0.52	9	-	65.4	2.95	0.58	-	-	-
Jamestown town, Rogers County	4	3.75	0.44	-	-	100.0	-	(X)	-	-	(X)
Jay city, Delaware County	950	2.50	0.47	60	64	89.1	2.51	0.58	162	5	14.8
Jefferson town, Grant County	17	2.18	0.38	-	6	88.2	-	(X)	-	-	(X)
Jenks city, Tulsa County	3 429	2.87	0.44	356	76	95.3	2.10	0.44	252	-	33.1
Jennings town, Pawnee County	152	2.76	0.50	8	20	68.5	2.44	0.56	23	-	12.2
Jet town, Alfalfa County	121	1.88	0.36	17	17	85.0	2.67	0.55	1	6	-
Johnson town, Pottawatomie County	94	2.49	0.48	5	8	75.0	3.83	0.88	2	-	-
Jones town, Oklahoma County	906	2.58	0.45	66	84	88.6	2.66	0.63	64	2	7.6
Justice CDP, Rogers County	446	2.89	0.44	43	8	92.4	2.38	0.44	17	-	-
Kansas town, Delaware County	234	2.96	0.53	21	20	67.8	2.97	0.70	38	-	-
Kaw City city, Kay County	163	2.21	0.40	24	-	86.6	2.23	0.51	20	-	-
Kellyville town, Creek County	343	2.67	0.46	17	55	82.1	2.30	0.51	27	3	12.9
Kemp town, Bryan County	62	2.21	0.44	4	6	56.6	2.44	0.42	5	-	-
Kendrick town, Lincoln County	51	2.85	0.58	6	2	82.6	1.40	0.27	-	-	-
Kenefic town, Bryan County	74	2.84	0.58	3	8	61.4	3.29	0.68	6	-	-
Keota town, Haskell County	203	2.62	0.51	23	21	90.4	2.29	0.56	19	-	-
Ketchum town, Craig County	127	2.17	0.41	11	17	61.3	2.44	0.54	12	-	23.5
Keyes town, Cimarron County	166	2.51	0.45	15	43	94.4	2.24	0.45	17	2	4.9
Keys CDP, Cherokee County	149	2.34	0.43	21	21	63.8	2.80	0.75	15	-	-
Kiefer town, Creek County	365	2.96	0.53	41	27	72.6	2.04	0.44	59	-	-
Kildare town, Kay County	41	2.53	0.44	4	4	93.8	2.33	0.38	5	-	-
Kingfisher city, Kingfisher County	1 708	2.56	0.43	114	145	91.1	2.14	0.45	191	15	3.9
Kingston town, Marshall County	558	2.35	0.46	55	30	77.5	2.61	0.62	79	1	9.3
Kinta town, Haskell County	110	2.55	0.44	9	13	75.3	1.70	0.37	8	-	-
Kiowa town, Pittsburg County	288	2.39	0.43	18	32	81.3	2.03	0.39	10	3	-
Knowles town, Beaver County	8	3.00	0.50	-	-	100.0	2.86	0.56	2	-	-
Konawa city, Seminole County	560	2.42	0.45	35	34	90.8	2.71	0.56	99	5	0.9
Krebs city, Pittsburg County	854	2.57	0.46	91	78	80.5	2.01	0.45	115	3	8.0
Kremlin town, Garfield County	101	2.48	0.40	6	17	93.0	3.07	0.62	4	-	6.7
Lahoma town, Garfield County	234	2.13	0.39	14	20	88.7	3.19	0.62	22	-	-
Lake Aluma town, Oklahoma County	41	2.21	0.32	2	2	100.0	2.00	2.00	-	-	-
Lamar town, Hughes County	71	2.91	0.54	10	5	73.8	1.83	0.42	2	-	-
Lambert town, Alfalfa County	4	2.25	0.50	-	4	100.0	-	(X)	-	-	(X)
Lamont town, Grant County	186	2.46	0.45	14	16	82.1	2.58	0.48	24	2	-
Langley town, Mayes County	282	2.39	0.48	27	11	80.4	1.97	0.44	18	2	-
Langston town, Logan County	190	2.39	0.41	3	10	71.4	2.02	0.41	50	4	1.4
Laverne town, Harper County	497	2.13	0.36	51	103	90.2	2.12	0.43	51	6	10.2
Lawrence Creek town, Creek County	49	2.84	0.61	6	-	43.2	2.75	0.45	7	-	-
Lawton city, Comanche County	31 771	2.59	0.45	1 785	2 412	95.3	2.62	0.60	8 272	53	26.4
Leach CDP, Delaware County	90	2.91	0.51	9	7	80.5	3.31	0.61	4	-	-
Leedey town, Dewey County	176	2.09	0.36	10	22	93.5	2.32	0.41	12	6	-
Le Flore town, Le Flore County	71	2.23	0.37	5	10	87.7	2.21	0.47	-	3	-
Lehigh city, Coal County	109	3.13	0.57	8	8	84.3	2.41	0.53	8	-	-
Lenapah town, Nowata County	113	2.58	0.47	10	9	75.0	2.36	0.47	9	-	-
Leon town, Love County	27	2.76	0.57	-	4	100.0	1.50	0.30	-	-	-
Lexington city, Cleveland County	756	2.51	0.47	66	67	71.1	2.80	0.61	94	-	4.8
Liberty town	67	3.07	0.57	2	21	75.0	2.29	0.48	4	-	-
Okmulgee County (part)	35	2.97	0.48	-	9	93.3	2.00	0.43	4	-	-
Tulsa County (part)	32	3.17	0.69	2	12	56.7	3.00	0.60	-	-	-
Lima town, Seminole County	24	2.85	0.54	1	11	100.0	4.50	0.95	3	-	-
Limestone CDP, Rogers County	226	3.16	0.49	6	29	84.9	1.50	0.25	14	-	-
Lindsay city, Garvin County	1 250	2.08	0.39	54	240	97.8	2.69	0.60	162	8	23.9
Loco town, Stephens County	71	2.24	0.45	7	12	67.8	1.42	0.27	-	3	-
Locust Grove town, Mayes County	505	2.50	0.49	28	41	88.5	2.74	0.63	89	-	9.9
Lone Grove city, Carter County	1 683	2.91	0.53	152	45	74.5	2.50	0.55	194	12	5.2
Lone Wolf town, Kiowa County	211	2.29	0.41	14	18	91.2	2.10	0.47	35	-	-
Long CDP, Sequoyah County	125	2.96	0.51	4	3	81.6	3.14	0.69	9	13	-
Longdale town, Blaine County	113	2.52	0.53	13	6	52.6	5.00	1.21	8	-	-
Longtown CDP, Pittsburg County	1 094	2.19	0.42	145	23	63.5	1.87	0.43	58	6	5.2
Lookeba town, Caddo County	54	2.50	0.46	5	8	78.3	5.25	0.95	1	-	-
Lost City CDP, Cherokee County	285	2.93	0.53	21	46	79.4	3.11	0.64	20	-	-
Lotsee town, Tulsa County	2	3.00	0.30	-	-	100.0	-	(X)	-	-	(X)
Loveland town, Tillman County	4	-	(X)	-	-	(X)	3.25	0.59	2	-	-
Loyal town, Kingfisher County	38	2.24	0.39	4	4	60.0	2.00	0.37	-	-	-
Luther town, Oklahoma County	232	2.93	0.51	14	21	90.1	2.41	0.46	30	3	-
Lyons Switch CDP, Adair County	88	2.47	0.45	5	9	80.6	1.88	0.41	3	4	-
McAlester city, Pittsburg County	6 588	2.33	0.40	403	779	97.4	2.26	0.51	1 120	6	22.1
McCord CDP, Osage County	678	2.58	0.44	47	26	78.3	2.14	0.46	37	7	2.2
McCurtain town, Haskell County	182	2.64	0.48	11	13	86.0	2.62	0.56	15	-	-
McKey CDP, Sequoyah County	51	1.91	0.33	-	-	65.2	5.80	1.45	-	-	-
McLoud town, Pottawatomie County	986	2.96	0.52	72	92	80.5	2.11	0.46	64	8	17.8
Macomb town, Pottawatomie County	21	3.28	0.61	2	2	72.2	2.33	0.39	-	-	-
Madill city, Marshall County	1 283	2.39	0.44	61	121	92.6	2.61	0.64	185	10	8.5
Manchester town, Grant County	51	2.42	0.44	6	8	80.0	1.67	0.24	4	2	-
Mangum city, Greer County	1 223	2.40	0.41	73	165	93.1	1.84	0.44	138	-	8.3
Manitou town, Tillman County	93	2.41	0.44	11	10	84.0	3.67	0.81	4	-	-

Table 24. **Owner and Renter Household Characteristics: 2000**—Con.

[Data based on a sample (except Tables 65-68). For information on confidentiality protection, coverage, sampling error, and nonsampling error, see Appendix G.
For location of definitions, see "How to Use This Census Report"]

State County Place	Occupied housing units	Owner-occupied housing units: Average household size	Occupants per room	Year householder moved into unit: 1999 to March 2000	1969 or earlier	Percent 1 unit, detached or attached	Renter-occupied housing units: Average household size	Occupants per room	Year householder moved into unit: 1999 to March 2000	1969 or earlier	Percent 5 or more units in structure
PLACE—Con.											
Mannford town	765	2.45	0.41	105	9	83.2	2.59	0.62	65	-	28.4
Creek County (part)	751	2.43	0.40	105	9	85.1	2.59	0.62	65	-	28.4
Pawnee County (part)	4	2.00	0.33	-	-	50.0	-	(X)	-	-	(X)
Tulsa County (part)	10	3.70	0.74	-	-	-	-	(X)	-	-	(X)
Mannsville town, Johnston County	221	2.62	0.49	21	15	82.4	3.16	0.65	22	-	3.2
Maramec town, Pawnee County	47	2.41	0.49	8	10	61.4	1.00	0.14	-	-	-
Marble City town, Sequoyah County	82	2.73	0.53	10	10	84.4	3.67	0.92	7	-	-
Marble City Community CDP, Sequoyah County	143	2.62	0.50	39	7	72.8	3.45	0.68	13	-	-
Marietta city, Love County	943	2.46	0.46	67	75	94.4	2.43	0.55	128	-	14.4
Marland town, Noble County	83	3.88	0.71	-	2	95.0	2.83	0.55	14	-	-
Marlow city, Stephens County	1 872	2.42	0.43	126	182	95.8	2.30	0.46	202	27	7.0
Marshall town, Logan County	96	2.58	0.47	9	10	81.4	2.50	0.50	4	-	-
Martha town, Jackson County	83	2.25	0.42	8	5	92.3	2.74	0.55	14	2	-
Maryetta CDP, Adair County	46	2.53	0.47	-	8	82.5	5.17	1.11	5	-	-
Maud city	419	2.45	0.45	39	44	86.0	2.58	0.60	54	-	3.2
Pottawatomie County (part)	274	2.54	0.47	30	32	89.4	2.76	0.63	31	-	-
Seminole County (part)	145	2.23	0.41	9	12	77.9	2.37	0.56	23	-	6.8
May town, Harper County	17	1.92	0.34	-	2	83.3	0.80	0.25	5	-	-
Maysville town, Garvin County	506	2.57	0.47	30	50	88.4	2.60	0.58	73	2	6.2
Mazie CDP, Mayes County	44	1.95	0.42	22	-	38.6	-	(X)	-	-	(X)
Mead town, Bryan County	55	2.11	0.44	9	-	66.7	6.00	1.18	4	-	-
Medford city, Grant County	487	2.41	0.40	40	58	90.9	2.10	0.42	50	2	10.8
Medicine Park town, Comanche County	165	2.23	0.46	11	24	86.0	2.43	0.50	31	-	-
Meeker town, Lincoln County	400	2.29	0.41	20	41	92.3	2.57	0.53	81	2	15.5
Meno town, Major County	75	2.39	0.40	6	16	89.4	2.11	0.48	4	-	-
Meridian town, Logan County	19	2.84	0.55	7	2	57.9	-	(X)	-	-	(X)
Meridian CDP, Stephens County	555	2.66	0.48	44	55	83.9	2.34	0.52	26	4	-
Miami city, Ottawa County	5 547	2.38	0.40	365	584	97.6	2.21	0.52	735	21	29.7
Midwest City city, Oklahoma County	22 150	2.42	0.43	1 444	2 329	95.3	2.43	0.57	4 006	55	40.4
Milburn town, Johnston County	119	2.92	0.48	15	4	83.3	2.66	0.48	15	-	-
Mill Creek town, Johnston County	127	2.52	0.47	5	4	91.0	2.81	0.62	12	2	-
Millerton town, McCurtain County	146	2.23	0.43	17	1	63.2	2.88	0.59	12	-	-
Minco city, Grady County	656	2.66	0.46	47	88	91.0	2.22	0.51	59	2	5.6
Moffett town, Sequoyah County	61	2.23	0.38	-	6	84.6	2.94	0.59	7	4	-
Moore city, Cleveland County	14 840	2.71	0.47	1 280	788	98.6	2.81	0.60	1 734	11	20.1
Mooreland town, Woodward County	474	2.45	0.43	36	72	91.2	2.27	0.50	33	-	24.8
Morris city, Okmulgee County	471	2.53	0.45	50	36	89.0	3.42	0.68	47	4	8.7
Morrison town, Noble County	255	2.57	0.44	20	25	85.2	2.59	0.58	35	-	9.1
Mounds town, Creek County	451	2.56	0.46	28	47	75.8	2.44	0.55	73	-	15.3
Mountain Park town, Kiowa County	161	2.35	0.42	15	24	89.9	2.53	0.52	11	2	-
Mountain View town, Kiowa County	384	2.37	0.42	35	62	96.6	1.79	0.38	27	4	-
Muldrow town, Sequoyah County	1 201	2.60	0.48	124	118	87.6	2.54	0.61	151	4	29.7
Mule Barn town, Pawnee County	-	-	(X)	-	-	(X)	-	(X)	-	-	(X)
Mulhall town, Logan County	92	2.76	0.45	32	9	65.8	2.81	0.61	10	-	-
Murphy CDP, Mayes County	85	2.10	0.47	8	8	55.7	2.80	0.76	5	-	-
Muskogee city, Muskogee County	15 559	2.41	0.41	976	1 510	93.5	2.33	0.55	2 934	32	35.9
Mustang city, Canadian County	4 719	2.82	0.47	418	156	99.7	2.58	0.58	517	15	32.5
Mutual town, Woodward County	27	2.07	0.36	4	2	71.4	4.23	0.79	2	-	-
Narcissa CDP, Ottawa County	42	2.53	0.39	-	15	96.7	1.50	0.32	4	-	-
Nash town, Grant County	92	2.31	0.39	2	20	85.0	2.17	0.45	2	-	-
New Alluwe town, Nowata County	40	3.00	0.53	7	5	94.1	2.50	0.56	3	-	-
Newcastle city, McClain County	1 950	2.81	0.46	168	105	89.2	2.04	0.44	89	21	15.3
New Cordell city, Washita County	1 188	2.31	0.39	64	149	97.2	2.74	0.55	147	4	11.0
New Eucha CDP, Delaware County	93	2.17	0.42	-	1	76.3	3.94	0.71	-	7	-
Newkirk city, Kay County	934	2.48	0.43	60	106	89.8	1.96	0.44	108	2	8.5
New Tulsa town, Wagoner County	185	3.06	0.53	11	-	26.4	1.92	0.34	9	-	-
Nichols Hills city, Oklahoma County	1 734	2.35	0.30	98	265	95.5	2.04	0.39	117	-	12.1
Nicoma Park city, Oklahoma County	934	2.67	0.45	61	154	86.4	2.22	0.49	47	9	-
Ninnekah town, Grady County	400	2.48	0.43	31	28	79.2	2.78	0.53	34	8	8.4
Noble city, Cleveland County	1 963	2.70	0.48	202	121	93.0	2.43	0.56	320	9	6.7
Norge town, Grady County	28	3.43	0.55	2	-	82.6	1.80	0.23	-	-	-
Norman city, Cleveland County	38 841	2.59	0.42	2 643	1 808	92.3	1.96	0.50	10 045	43	44.0
North Enid town, Garfield County	298	2.60	0.43	20	31	98.5	2.45	0.47	11	2	6.9
North Miami town, Ottawa County	165	2.63	0.50	18	23	89.1	2.33	0.50	9	-	-
Notchietown CDP, Sequoyah County	162	2.66	0.55	10	7	77.1	1.60	0.26	2	-	-
Nowata city, Nowata County	1 658	2.33	0.40	114	214	82.6	2.35	0.53	180	10	2.6
Oak Grove town, Pawnee County	6	3.00	0.46	-	2	50.0	1.50	0.30	-	2	-
Oakhurst CDP	1 054	2.64	0.49	71	172	75.7	2.71	0.55	63	7	-
Creek County (part)	295	2.79	0.55	8	36	59.0	2.41	0.49	9	-	-
Tulsa County (part)	759	2.59	0.47	63	136	82.0	2.83	0.58	54	7	-
Oakland town, Marshall County	246	2.71	0.53	13	17	71.2	2.35	0.54	15	-	-
Oaks town	121	3.11	0.58	12	6	89.8	1.88	0.54	4	4	48.5
Cherokee County (part)	21	2.50	0.63	-	-	100.0	0.79	0.33	2	-	84.2
Delaware County (part)	100	3.13	0.58	12	6	89.5	3.36	0.69	2	4	-
Oakwood town, Dewey County	27	1.58	0.31	-	4	84.2	1.38	0.30	5	-	-
Ochelata town, Washington County	175	2.77	0.50	11	15	81.0	2.66	0.48	13	-	-
Oilton city, Creek County	460	2.30	0.42	25	53	77.1	2.75	0.64	68	2	14.5
Okarche town	460	2.55	0.42	18	60	98.1	2.58	0.56	31	2	2.3
Canadian County (part)	107	2.44	0.42	-	13	93.7	2.93	0.68	11	-	7.1
Kingfisher County (part)	353	2.57	0.43	18	47	99.3	2.41	0.50	20	2	-

Table 24. **Owner and Renter Household Characteristics: 2000**—Con.

[Data based on a sample (except Tables 65-68). For information on confidentiality protection, coverage, sampling error, and nonsampling error, see Appendix G.
For location of definitions, see "How to Use This Census Report"]

State County Place	Occupied housing units	Owner-occupied housing units: Average household size	Occupants per room	Year householder moved into unit: 1999 to March 2000	1969 or earlier	Percent 1 unit, detached or attached	Renter-occupied housing units: Average household size	Occupants per room	Year householder moved into unit: 1999 to March 2000	1969 or earlier	Percent 5 or more units in structure
PLACE—Con.											
Okay town, Wagoner County	226	2.54	0.50	27	29	59.5	3.24	0.68	28	-	-
Okeene town, Blaine County	512	2.40	0.39	35	65	92.7	2.11	0.43	53	5	34.0
Okemah city, Okfuskee County	1 239	2.35	0.40	65	107	94.1	2.30	0.51	254	-	6.6
Oklahoma City city	204 505	2.55	0.42	14 096	15 478	93.5	2.20	0.55	42 611	730	44.8
Canadian County (part)	9 319	2.82	0.46	1 192	153	87.6	2.76	0.59	556	4	33.7
Cleveland County (part)	17 746	2.81	0.45	1 828	246	89.8	2.00	0.51	2 138	12	54.9
Oklahoma County (part)	177 419	2.49	0.42	11 065	15 079	94.5	2.21	0.55	39 917	714	44.5
Pottawatomie County (part)	21	2.10	0.35	11	-	100.0	-	(X)	-	-	(X)
Okmulgee city, Okmulgee County	5 171	2.34	0.39	211	635	97.5	2.44	0.53	939	22	12.0
Oktaha town, Muskogee County	109	2.96	0.56	21	2	54.3	2.47	0.71	5	-	-
Old Eucha CDP, Delaware County	19	5.00	0.94	3	8	60.0	3.50	0.88	2	-	-
Olustee town, Jackson County	254	2.60	0.46	18	24	84.6	2.72	0.61	24	-	2.8
Oologah town, Rogers County	351	2.61	0.46	38	13	88.9	2.37	0.56	59	2	26.7
Optima town, Texas County	82	2.84	0.54	10	-	36.4	4.22	1.03	17	-	-
Orlando town, Logan County	79	2.53	0.46	11	10	70.8	2.86	0.69	5	-	-
Osage town, Osage County	81	2.40	0.50	4	6	61.3	2.79	0.52	12	-	-
Owasso city	6 499	3.00	0.47	840	140	96.9	2.30	0.56	1 049	-	55.7
Rogers County (part)	-	-	(X)	-	-	(X)	-	(X)	-	-	(X)
Tulsa County (part)	6 499	3.00	0.47	840	140	96.9	2.30	0.56	1 049	-	55.7
Paden town, Okfuskee County	187	2.43	0.46	12	18	80.8	2.14	0.43	14	2	-
Panama town, Le Flore County	527	2.46	0.46	36	36	80.7	2.65	0.57	92	2	13.2
Paoli town, Garvin County	256	2.67	0.47	12	20	93.5	2.50	0.49	25	2	-
Paradise Hill town, Sequoyah County	38	2.56	0.43	5	3	100.0	1.17	0.78	3	-	-
Park Hill CDP, Cherokee County	1 255	2.88	0.51	104	61	77.7	3.19	0.70	204	17	14.5
Pauls Valley city, Garvin County	2 468	2.39	0.41	125	257	95.2	2.26	0.50	374	11	20.5
Pawhuska city, Osage County	1 514	2.50	0.42	69	130	90.7	2.07	0.45	228	13	4.4
Pawnee city, Pawnee County	878	2.38	0.43	48	88	89.9	2.60	0.55	143	2	4.1
Peavine CDP, Adair County	119	3.08	0.58	7	17	72.1	1.80	0.43	8	-	-
Pensacola town, Mayes County	25	3.00	0.61	3	-	76.5	1.13	0.21	4	-	-
Peoria town, Ottawa County	61	2.09	0.38	8	16	72.2	3.71	0.68	-	-	-
Perkins town, Payne County	914	2.56	0.47	64	30	86.6	2.25	0.45	96	-	-
Perry city, Noble County	2 188	2.25	0.39	162	247	91.1	2.43	0.52	298	21	5.4
Pettit CDP, Cherokee County	343	2.45	0.44	33	14	78.2	3.55	0.69	18	-	-
Phillips town, Coal County	57	2.74	0.49	2	3	96.0	3.29	0.66	2	-	-
Picher city, Ottawa County	626	2.72	0.52	27	70	73.8	2.29	0.52	76	4	-
Piedmont city	1 209	2.99	0.46	117	7	97.7	3.67	0.72	69	-	6.3
Canadian County (part)	1 209	2.99	0.46	117	7	97.7	3.67	0.72	69	-	6.3
Kingfisher County (part)	-	-	(X)	-	-	(X)	-	(X)	-	-	(X)
Pinhook Corners CDP, Sequoyah County	45	2.73	0.54	6	-	73.2	7.25	1.21	-	-	-
Pink town, Pottawatomie County	449	2.68	0.52	46	27	62.7	3.00	0.67	17	-	-
Pin Oak Acres CDP, Mayes County	113	3.53	0.68	10	-	50.5	1.33	0.33	5	7	-
Pittsburg town, Pittsburg County	102	2.41	0.44	4	6	70.7	2.45	0.53	2	-	-
Pocasset town, Grady County	74	2.43	0.48	7	4	68.5	2.90	0.63	11	-	-
Pocola town, Le Flore County	1 507	2.63	0.48	101	114	80.4	2.61	0.56	133	10	13.0
Ponca City city	10 653	2.36	0.39	661	1 134	96.7	2.43	0.54	1 757	51	24.0
Kay County (part)	10 653	2.36	0.39	661	1 134	96.7	2.43	0.54	1 757	51	24.0
Osage County (part)	-	-	(X)	-	-	(X)	-	(X)	-	-	(X)
Pond Creek city, Grant County	358	2.49	0.42	29	33	92.5	2.17	0.42	32	-	6.1
Porter town, Wagoner County	221	2.42	0.47	16	25	69.0	2.02	0.41	26	5	-
Porum town, Muskogee County	307	2.29	0.44	6	24	80.0	2.72	0.60	46	3	3.7
Poteau city, Le Flore County	2 995	2.54	0.43	217	122	88.0	2.29	0.50	484	8	18.6
Prague city, Lincoln County	871	2.41	0.44	55	65	96.1	1.99	0.43	131	-	9.9
Prue town, Osage County	174	2.53	0.47	4	19	71.9	2.05	0.49	5	-	-
Pryor Creek city, Mayes County	3 544	2.49	0.43	181	286	95.4	2.08	0.48	575	22	17.1
Pump Back CDP, Mayes County	69	2.62	0.55	10	2	62.3	-	(X)	-	-	(X)
Purcell city	2 131	2.40	0.41	232	159	92.8	2.80	0.63	282	28	18.2
Cleveland County (part)	-	-	(X)	-	-	(X)	-	(X)	-	-	(X)
McClain County (part)	2 131	2.40	0.41	232	159	92.8	2.80	0.63	282	28	18.2
Putnam town, Dewey County	25	2.58	0.48	2	2	78.9	1.83	0.39	2	-	-
Quapaw town, Ottawa County	356	2.80	0.49	14	34	83.8	2.53	0.56	64	2	-
Quay town	14	3.40	0.74	2	-	50.0	2.50	0.56	-	-	-
Pawnee County (part)	6	6.00	1.50	-	-	50.0	2.50	0.56	-	-	-
Payne County (part)	8	2.75	0.58	2	-	50.0	-	(X)	-	-	(X)
Quinton town, Pittsburg County	441	2.34	0.42	21	43	76.6	2.32	0.49	37	8	3.9
Ralston town, Pawnee County	130	2.16	0.39	11	21	87.1	2.50	0.51	4	-	-
Ramona town, Washington County	245	2.32	0.41	22	18	75.1	2.14	0.39	16	2	3.6
Randlett town, Cotton County	187	2.62	0.50	13	27	68.6	2.61	0.59	14	-	-
Ratliff City town, Carter County	49	2.05	0.38	2	7	92.1	3.27	0.78	4	-	-
Rattan town, Pushmataha County	118	2.06	0.38	4	10	81.0	2.74	0.57	8	2	-
Ravia town, Johnston County	191	2.51	0.49	12	11	84.6	3.13	0.65	21	-	-
Redbird town, Wagoner County	66	2.17	0.44	4	10	63.0	4.33	1.00	4	-	-
Redbird Smith CDP, Sequoyah County	146	2.79	0.54	21	19	55.0	4.20	0.70	6	-	-
Red Oak town, Latimer County	241	2.62	0.48	9	24	88.3	2.27	0.51	18	3	-
Red Rock town, Noble County	88	3.26	0.60	14	2	86.6	1.83	0.32	-	2	-
Remy CDP, Sequoyah County	137	2.27	0.40	5	7	92.5	5.59	1.14	4	-	-
Renfrow town, Grant County	6	3.00	0.55	-	-	100.0	3.50	3.50	2	-	100.0
Rentiesville town, McIntosh County	36	2.29	0.45	7	8	82.4	2.00	0.67	-	-	-
Reydon town, Roger Mills County	74	2.08	0.40	6	3	84.6	2.00	0.42	4	6	-
Ringling town, Jefferson County	470	2.42	0.45	22	51	92.3	1.97	0.47	51	2	14.6
Ringwood city, Major County	165	2.68	0.49	6	28	71.8	2.74	0.65	10	-	-
Ripley town, Payne County	151	2.65	0.47	18	18	73.5	3.43	0.70	15	4	4.1

Table 24. **Owner and Renter Household Characteristics: 2000**—Con.

[Data based on a sample (except Tables 65-68). For information on confidentiality protection, coverage, sampling error, and nonsampling error, see Appendix G.
For location of definitions, see "How to Use This Census Report"]

State County Place	Occupied housing units	Owner-occupied housing units: Average household size	Occupants per room	Year householder moved into unit: 1999 to March 2000	1969 or earlier	Percent 1 unit, detached or attached	Renter-occupied housing units: Average household size	Occupants per room	Year householder moved into unit: 1999 to March 2000	1969 or earlier	Percent 5 or more units in structure
PLACE—Con.											
River Bottom CDP, Muskogee County	99	2.81	0.50	5	9	65.0	2.58	0.57	3	-	-
Rock Island town, Le Flore County	278	2.58	0.48	37	16	61.7	2.91	0.58	15	6	-
Rocky town, Washita County	84	2.63	0.49	7	12	92.6	1.44	0.32	3	-	-
Rocky Ford CDP, Delaware County	15	1.91	0.31	-	5	100.0	3.50	0.70	4	-	-
Rocky Mountain CDP, Adair County	157	2.95	0.56	20	24	91.8	3.13	0.63	7	2	-
Roff town, Pontotoc County	282	2.42	0.47	28	34	80.7	2.55	0.57	40	4	-
Roland town, Sequoyah County	1 054	2.69	0.48	56	55	92.7	2.58	0.57	227	-	19.0
Roosevelt town, Kiowa County	137	2.01	0.34	11	26	96.5	2.13	0.48	12	2	-
Rosedale town, McClain County	26	2.93	0.55	2	2	71.4	1.75	0.36	4	-	-
Rosston town, Harper County	22	4.45	0.78	4	3	80.0	4.50	0.90	-	-	-
Rush Springs town, Grady County	518	2.54	0.48	35	62	91.5	2.48	0.57	62	3	14.1
Ryan town, Jefferson County	355	2.36	0.41	16	32	88.0	2.22	0.51	45	4	4.1
St. Louis town, Pottawatomie County	80	2.51	0.43	6	9	87.3	2.44	0.48	2	-	-
Salem CDP, Adair County	27	2.00	0.40	2	6	66.7	3.78	0.89	7	-	-
Salina town, Mayes County	572	2.52	0.48	40	37	64.1	2.29	0.57	104	5	22.0
Sallisaw city, Sequoyah County	3 172	2.44	0.44	193	200	90.9	2.43	0.56	625	-	23.6
Sams Corner CDP, Mayes County	57	2.31	0.40	8	-	84.6	5.60	0.93	5	-	-
Sand Hills CDP, Muskogee County	152	2.48	0.49	16	10	66.9	2.00	0.44	16	-	-
Sand Springs city	6 618	2.65	0.43	555	543	94.4	2.49	0.56	732	13	16.0
Osage County (part)	116	2.64	0.38	8	5	96.3	3.57	0.52	3	-	-
Tulsa County (part)	6 502	2.65	0.43	547	538	94.3	2.49	0.56	729	13	16.1
Sapulpa city, Creek County	7 339	2.44	0.42	417	804	93.6	2.73	0.59	780	67	15.5
Sasakwa town, Seminole County	65	2.07	0.41	2	13	84.5	5.14	1.09	1	-	-
Savanna town, Pittsburg County	291	2.36	0.44	28	38	70.0	2.93	0.61	17	-	-
Sawyer town, Choctaw County	116	2.50	0.49	8	7	78.3	2.46	0.62	16	-	-
Sayre city, Beckham County	1 146	2.16	0.39	73	87	95.5	2.23	0.52	188	13	3.0
Schulter town, Okmulgee County	228	2.62	0.46	15	33	73.4	2.80	0.62	16	-	-
Scraper CDP, Cherokee County	199	2.54	0.44	14	6	74.1	2.51	0.56	21	-	-
Seiling city, Dewey County	368	2.39	0.42	29	45	90.1	2.36	0.52	50	-	17.0
Seminole city, Seminole County	2 741	2.37	0.41	174	244	96.7	2.57	0.58	490	13	16.5
Sentinel town, Washita County	336	2.50	0.44	18	45	94.4	2.19	0.42	25	2	-
Sequoyah CDP, Rogers County	249	2.66	0.44	41	34	96.4	2.86	0.61	-	-	-
Shady Grove CDP, Cherokee County	200	2.88	0.53	18	19	69.9	2.08	0.50	7	4	-
Shady Grove CDP, McIntosh County	72	2.57	0.47	7	13	50.0	-	(X)	-	-	(X)
Shady Grove town, Pawnee County	18	1.25	0.22	-	-	62.5	2.30	0.40	2	-	-
Shady Point town, Le Flore County	307	2.65	0.48	21	19	83.0	3.26	0.67	28	-	11.1
Shamrock town, Creek County	51	3.40	0.69	14	2	57.5	1.18	0.25	6	2	-
Sharon town, Woodward County	48	2.84	0.46	6	5	84.2	3.30	0.63	8	-	-
Shattuck town, Ellis County	553	2.05	0.34	44	57	94.6	2.35	0.45	47	4	13.6
Shawnee city, Pottawatomie County	11 320	2.44	0.42	625	1 205	96.8	2.30	0.53	2 099	40	21.9
Shidler city, Osage County	238	2.10	0.41	12	28	80.3	3.35	0.68	26	-	5.0
Short CDP, Sequoyah County	98	2.90	0.59	2	9	77.2	3.50	1.05	2	-	-
Silo town, Bryan County	99	2.52	0.42	6	2	100.0	3.00	0.59	5	-	-
Simms CDP, Muskogee County	97	3.00	0.57	11	9	67.7	3.00	0.67	2	-	-
Skedee town, Pawnee County	43	2.86	0.51	7	2	68.6	1.00	0.25	-	-	-
Skiatook town	2 029	2.95	0.51	116	181	87.8	2.10	0.48	181	11	18.8
Osage County (part)	1 413	3.05	0.53	67	105	86.7	1.86	0.45	97	-	29.5
Tulsa County (part)	616	2.67	0.45	49	76	90.7	2.43	0.53	84	11	3.5
Slaughterville town, Cleveland County	1 263	2.83	0.50	150	31	60.0	2.40	0.52	78	-	-
Slick town, Creek County	56	3.07	0.58	-	5	73.9	2.40	0.57	10	-	-
Smith Village town, Oklahoma County	18	2.07	0.42	2	3	100.0	2.67	0.50	-	-	-
Smithville town, McCurtain County	46	2.25	0.47	2	5	91.7	2.55	0.52	4	-	-
Snake Creek CDP, Mayes County	91	2.69	0.50	-	9	52.9	1.17	0.19	6	-	-
Snyder city, Kiowa County	607	2.50	0.44	47	71	89.9	2.20	0.49	90	3	1.0
Soper town, Choctaw County	130	2.77	0.52	14	8	85.7	2.37	0.53	18	-	-
Sour John CDP, Muskogee County	22	2.90	0.55	-	2	75.0	4.50	0.75	-	-	-
South Coffeyville town, Nowata County	334	2.51	0.48	19	50	78.8	2.15	0.46	41	-	-
Sparks town, Lincoln County	54	2.13	0.37	6	7	71.7	4.00	0.91	-	-	-
Spaulding town, Hughes County	24	2.13	0.46	1	-	60.9	2.00	0.40	-	-	-
Spavinaw town, Mayes County	202	2.45	0.50	17	24	80.4	3.17	0.68	23	-	-
Spencer city, Oklahoma County	1 466	2.27	0.42	95	194	93.0	3.16	0.68	132	-	4.1
Sperry town, Tulsa County	363	2.31	0.42	23	48	92.4	3.70	0.80	46	2	2.0
Spiro town, Le Flore County	877	2.51	0.48	86	75	80.6	2.58	0.60	166	5	5.6
Sportsmen Acres town, Mayes County	59	3.32	0.61	2	-	100.0	3.33	0.56	7	-	-
Sportsmen Acres Community CDP, Mayes County	-	-	(X)	-	-	(X)	-	(X)	-	-	(X)
Springer town, Carter County	251	2.50	0.45	20	22	81.6	2.38	0.50	28	-	10.0
Sterling town, Comanche County	310	2.24	0.41	18	30	85.5	2.73	0.62	52	-	22.9
Stidham town, McIntosh County	11	6.11	1.17	-	-	77.8	0.50	0.13	-	-	-
Stigler city, Haskell County	1 106	2.33	0.41	94	77	87.2	2.31	0.52	226	9	20.1
Stillwater city, Payne County	15 568	2.42	0.39	926	654	88.4	1.91	0.50	5 646	16	42.9
Stilwell city, Adair County	1 260	2.19	0.40	36	81	94.6	2.90	0.67	250	6	9.4
Stonewall town, Pontotoc County	190	2.27	0.45	18	18	79.3	2.64	0.60	12	-	-
Stony Point CDP, Sequoyah County	65	2.58	0.51	6	2	80.0	2.20	0.46	2	2	-
Strang town, Mayes County	40	1.90	0.36	4	5	72.4	2.27	0.69	2	1	-
Stratford town, Garvin County	614	2.34	0.44	54	45	93.1	2.47	0.57	129	-	10.1
Stringtown town, Atoka County	164	2.17	0.41	19	18	76.6	2.83	0.67	23	-	20.0
Strong City town, Roger Mills County	17	2.62	0.44	2	2	84.6	2.00	0.29	2	-	-
Stroud city	1 146	2.39	0.40	83	113	92.5	2.37	0.51	140	-	8.2
Creek County (part)	-	-	(X)	-	-	(X)	-	(X)	-	-	(X)
Lincoln County (part)	1 146	2.39	0.40	83	113	92.5	2.37	0.51	140	-	8.2
Stuart town, Hughes County	94	2.47	0.42	4	20	91.7	2.32	0.51	12	-	-
Sugden town, Jefferson County	18	3.06	0.57	4	2	62.5	5.00	2.50	-	-	-
Sulphur city, Murray County	1 853	2.26	0.41	122	128	90.8	2.75	0.58	366	8	2.5
Summit town, Muskogee County	61	2.77	0.50	13	19	46.2	6.22	1.00	-	-	-

Table 24. **Owner and Renter Household Characteristics: 2000**—Con.

[Data based on a sample (except Tables 65-68). For information on confidentiality protection, coverage, sampling error, and nonsampling error, see Appendix G.
For location of definitions, see "How to Use This Census Report"]

State County Place	Occupied housing units	Owner-occupied housing units: Average household size	Occupants per room	Year householder moved into unit: 1999 to March 2000	1969 or earlier	Percent 1 unit, detached or attached	Renter-occupied housing units: Average household size	Occupants per room	Year householder moved into unit: 1999 to March 2000	1969 or earlier	Percent 5 or more units in structure
PLACE—Con.											
Swink town, Choctaw County	42	2.29	0.48	-	2	60.7	2.57	0.53	6	2	-
Sycamore CDP, Delaware County	64	3.83	0.73	-	-	67.2	2.50	0.42	6	-	-
Sycamore CDP, Sequoyah County	55	2.35	0.42	5	6	67.4	2.33	0.41	4	-	-
Taft town, Muskogee County	149	2.49	0.41	4	24	87.8	2.14	0.45	6	-	-
Tagg Flats CDP, Delaware County	7	2.71	0.70	2	-	28.6	-	(X)	-	-	(X)
Tahlequah city, Cherokee County	5 752	2.54	0.43	288	295	91.9	2.06	0.55	1 588	27	32.6
Talala town, Rogers County	99	2.74	0.44	10	5	70.4	2.78	0.53	-	-	-
Talihina town, Le Flore County	460	2.47	0.46	26	55	90.7	2.52	0.55	81	-	5.4
Taloga town, Dewey County	144	2.20	0.36	11	19	78.9	3.27	0.60	6	2	-
Tamaha town, Haskell County	75	2.83	0.47	7	2	71.2	0.89	0.21	3	3	-
Tatums town, Carter County	82	2.65	0.48	11	17	87.7	2.00	0.43	5	5	-
Tecumseh city, Pottawatomie County	2 323	2.44	0.44	123	251	91.6	2.69	0.57	273	5	4.3
Temple town, Cotton County	497	2.28	0.44	46	73	90.1	2.09	0.47	54	4	13.8
Tenkiller CDP, Cherokee County	191	2.66	0.48	10	7	56.1	2.56	0.61	6	2	19.4
Terlton town, Pawnee County	31	2.85	0.52	13	2	77.8	2.25	0.64	2	-	-
Terral town, Jefferson County	169	2.27	0.42	12	24	84.5	1.96	0.43	7	6	-
Texanna CDP, McIntosh County	1 022	2.44	0.45	148	11	68.6	1.20	0.24	63	-	18.4
Texhoma town, Texas County	351	2.47	0.43	26	35	82.3	3.19	0.68	67	2	3.4
Texola town, Beckham County	18	2.07	0.47	-	-	85.7	2.50	0.33	2	-	50.0
Thackerville town, Love County	170	2.84	0.55	4	12	69.4	2.63	0.53	10	-	-
The Village city, Oklahoma County	4 777	2.11	0.37	304	536	98.7	2.19	0.47	699	-	32.1
Thomas city, Custer County	483	2.42	0.41	47	47	92.1	2.44	0.51	46	-	8.5
Taiwah CDP, Rogers County	60	2.20	0.41	10	-	85.0	-	(X)	-	-	(X)
Tipton town, Tillman County	398	2.46	0.44	20	48	96.5	2.13	0.49	41	4	4.5
Tishomingo city, Johnston County	1 223	2.44	0.43	41	88	97.1	2.30	0.54	289	-	15.4
Tonkawa city, Kay County	1 191	2.54	0.43	79	136	94.3	2.30	0.49	161	12	19.4
Tribbey town, Pottawatomie County	80	3.40	0.62	3	2	50.7	2.57	0.78	2	-	-
Tryon town, Lincoln County	185	2.64	0.52	18	11	84.5	2.16	0.49	13	2	-
Tullahassee town, Wagoner County	41	3.23	0.60	10	2	65.7	2.67	0.64	5	-	-
Tulsa city	165 842	2.43	0.38	9 542	13 599	95.2	2.16	0.55	36 167	546	53.1
Osage County (part)	2 243	2.47	0.38	96	129	98.6	2.63	0.59	216	9	28.7
Rogers County (part)	-	-	(X)	-	-	(X)	-	(X)	-	-	(X)
Tulsa County (part)	163 599	2.43	0.38	9 446	13 470	95.1	2.15	0.55	35 951	537	53.3
Tupelo city, Coal County	143	2.59	0.50	10	11	90.1	3.21	0.62	13	3	-
Turley CDP, Tulsa County	1 213	2.59	0.47	93	197	75.0	2.79	0.60	177	-	2.8
Tushka town, Atoka County	139	2.64	0.52	8	7	58.4	2.08	0.52	30	-	-
Tuttle city, Grady County	1 493	2.77	0.46	111	91	91.2	2.24	0.56	111	-	11.6
Twin Oaks CDP, Delaware County	59	3.60	0.71	15	4	72.1	1.50	0.41	13	-	-
Tyrone town, Texas County	319	2.62	0.47	39	24	55.4	2.89	0.67	51	-	-
Union City town, Canadian County	481	2.79	0.48	42	27	71.9	2.11	0.43	35	3	2.7
Valley Brook town, Oklahoma County	296	2.15	0.42	24	38	100.0	3.58	0.77	53	2	1.6
Valley Park town, Rogers County	4	2.50	0.50	-	-	100.0	-	(X)	-	-	(X)
Valliant town, McCurtain County	314	2.16	0.38	17	18	88.0	2.42	0.53	57	-	2.9
Velma town, Stephens County	246	2.87	0.50	11	13	90.4	2.69	0.57	43	-	13.2
Vera town, Washington County	71	2.52	0.44	7	15	61.3	3.44	0.67	2	-	-
Verden town, Grady County	242	2.39	0.45	17	28	87.4	2.84	0.64	35	-	-
Vian town, Sequoyah County	500	2.54	0.47	18	39	83.6	2.40	0.59	98	6	29.6
Vici town, Dewey County	282	2.39	0.42	19	28	91.1	1.68	0.37	32	2	-
Vinita city, Craig County	2 394	2.32	0.41	153	232	90.3	2.21	0.50	372	7	15.2
Wagoner city, Wagoner County	2 968	2.72	0.47	191	232	93.6	2.34	0.52	510	35	17.1
Wainwright town, Muskogee County	71	2.70	0.57	2	7	61.4	2.56	0.55	5	-	-
Wakita town, Grant County	168	2.23	0.40	2	34	94.8	2.36	0.46	16	-	15.2
Walters city, Cotton County	1 073	2.53	0.44	58	138	94.4	2.32	0.50	115	9	6.2
Wanette town, Pottawatomie County	143	2.42	0.48	21	13	57.0	2.08	0.50	18	-	-
Wann town, Nowata County	52	2.33	0.44	14	12	63.5	-	(X)	-	-	(X)
Wapanucka town, Johnston County	170	2.37	0.47	18	6	68.4	3.00	0.69	19	3	-
Warner town, Muskogee County	503	2.46	0.43	36	31	90.0	2.61	0.59	101	2	13.7
Warr Acres city, Oklahoma County	3 906	2.57	0.43	266	450	96.8	2.26	0.51	649	9	44.2
Warwick town, Lincoln County	86	2.62	0.50	6	13	59.0	1.50	0.38	2	-	-
Washington town, McClain County	196	2.88	0.51	12	12	93.4	2.88	0.57	21	-	-
Watonga city, Blaine County	1 264	2.64	0.45	84	139	95.5	2.40	0.53	182	-	3.7
Watts town, Adair County	108	2.76	0.52	2	6	65.3	2.91	0.61	9	3	-
Watts Community CDP, Adair County	182	2.84	0.49	32	13	67.4	2.61	0.51	2	6	23.7
Waukomis town, Garfield County	523	2.41	0.42	32	45	97.3	2.75	0.54	65	-	14.8
Waurika city, Jefferson County	747	2.30	0.40	54	84	95.4	2.16	0.48	99	10	1.3
Wayne town, McClain County	262	2.53	0.47	8	45	95.3	3.25	0.65	32	-	-
Waynoka city, Woods County	446	2.18	0.37	31	62	96.5	1.70	0.36	44	4	9.5
Weatherford city, Custer County	3 939	2.60	0.43	307	126	90.6	1.95	0.50	1 210	21	33.1
Webb City town, Osage County	32	2.97	0.50	8	-	72.4	1.67	0.36	-	-	-
Webbers Falls town, Muskogee County	284	2.41	0.43	25	19	63.0	3.31	0.79	42	4	15.0
Welch town, Craig County	247	2.37	0.40	11	33	84.7	2.50	0.53	27	-	35.9
Weleetka town, Okfuskee County	368	2.44	0.43	23	37	85.2	2.49	0.53	33	10	5.8
Welling CDP, Cherokee County	246	2.67	0.52	20	29	71.6	3.33	0.72	16	1	-
Wellston town, Lincoln County	340	2.59	0.44	29	30	89.9	2.05	0.42	40	-	14.7
West Peavine CDP, Adair County	108	2.26	0.40	-	21	80.4	2.38	0.58	6	-	-
Westport town, Pawnee County	103	2.75	0.42	14	2	96.7	4.36	0.53	5	-	-
West Siloam Springs town, Delaware County	309	2.79	0.51	18	11	46.1	2.31	0.50	55	-	-
Westville town, Adair County	594	2.36	0.43	22	44	88.0	2.58	0.60	124	2	7.1
Wetumka city, Hughes County	595	2.17	0.41	27	74	88.9	2.58	0.59	63	7	3.9
Wewoka city, Seminole County	1 392	2.45	0.43	81	169	96.8	2.42	0.50	275	20	5.5
Whitefield town, Haskell County	97	2.44	0.46	7	9	77.2	1.72	0.42	8	4	-
Wickliffe CDP, Mayes County	40	2.86	0.53	9	5	51.4	5.00	0.83	5	-	-
Wilburton city, Latimer County	1 016	2.49	0.44	55	119	86.9	2.45	0.57	210	5	13.0
Willow town, Greer County	52	2.23	0.41	-	10	100.0	1.00	0.22	-	-	-
Wilson city, Carter County	623	2.44	0.48	38	81	74.6	2.42	0.51	69	4	-
Winchester town, Okmulgee County	156	2.69	0.48	10	-	66.7	2.28	0.51	4	-	-
Wister town, Le Flore County	426	2.37	0.45	45	39	80.5	2.27	0.48	57	15	3.4

Table 24. **Owner and Renter Household Characteristics: 2000**—Con.

[Data based on a sample (except Tables 65-68). For information on confidentiality protection, coverage, sampling error, and nonsampling error, see Appendix G.
For location of definitions, see "How to Use This Census Report"]

State County Place	Occupied housing units	Owner-occupied housing units					Renter-occupied housing units				
		Average household size	Occupants per room	Year householder moved into unit		Percent 1 unit, detached or attached	Average household size	Occupants per room	Year householder moved into unit		Percent 5 or more units in structure
				1999 to March 2000	1969 or earlier				1999 to March 2000	1969 or earlier	
PLACE—Con.											
Woodall CDP, Cherokee County	282	2.46	0.44	32	16	64.4	3.47	0.78	30	-	-
Woodlawn Park town, Oklahoma County	74	2.32	0.33	-	17	100.0	1.45	0.35	2	-	-
Woodville town, Marshall County	30	1.88	0.44	2	2	11.8	3.08	0.70	4	-	-
Woodward city, Woodward County	4 769	2.41	0.41	271	295	92.0	2.40	0.53	754	23	24.7
Wright City town, McCurtain County	306	2.63	0.50	18	37	78.0	3.57	0.76	22	2	-
Wyandotte town, Ottawa County	127	3.05	0.58	5	2	79.5	2.55	0.56	12	2	-
Wynnewood city, Garvin County	970	2.34	0.41	74	144	93.8	2.53	0.54	126	7	4.5
Wynona town, Osage County	225	2.63	0.49	12	16	63.2	1.67	0.33	36	-	-
Yale city, Payne County	534	2.49	0.46	35	37	87.5	2.26	0.53	84	-	16.2
Yeager town, Hughes County	25	2.08	0.39	-	2	83.3	3.00	0.75	-	-	-
Yukon city, Canadian County	7 808	2.78	0.47	504	434	96.6	2.29	0.53	792	15	35.1
Zeb CDP, Cherokee County	180	2.73	0.51	11	10	74.0	2.60	0.47	11	-	-
Zena CDP, Delaware County	64	2.27	0.49	19	6	69.6	4.38	0.73	-	-	-
Zion CDP, Adair County	18	2.91	0.42	-	2	81.8	2.71	0.66	3	-	-

Table 25. **Home Value: 2000**

[Data based on a sample (except Tables 65-68). For information on confidentiality protection, coverage, sampling error, and nonsampling error, see Appendix G. For location of definitions, see "How to Use This Census Report"]

State County County Subdivision Place	Specified owner-occupied housing units	Value of home							
		Less than $50,000	$50,000 to $99,999	$100,000 to $149,999	$150,000 to $199,999	$200,000 to $299,999	$300,000 to $499,999	$500,000 or more	Median (dollars)
The State	**699 452**	**209 853**	**306 057**	**110 293**	**39 309**	**21 886**	**8 857**	**3 197**	**70 700**
Adair County	2 701	1 572	914	146	21	35	7	6	45 400
Stilwell East CCD	1 272	728	442	84	3	15	-	-	46 100
Bell CDP	92	77	12	3	-	-	-	-	37 700
Cherry Tree CDP (part)	164	121	43	-	-	-	-	-	37 600
Fairfield CDP	72	46	24	2	-	-	-	-	42 300
Maryetta CDP (part)	7	-	7	-	-	-	-	-	55 000
Peavine CDP	40	23	17	-	-	-	-	-	46 300
Salem CDP	6	3	3	-	-	-	-	-	35 000
Stilwell city (part)	530	266	200	55	-	9	-	-	49 900
Zion CDP	7	5	2	-	-	-	-	-	47 000
Stilwell West CCD	539	344	157	22	7	7	2	-	42 100
Cherry Tree CDP (part)	45	25	16	4	-	-	-	-	47 700
Christie CDP (part)	-	-	-	-	-	-	-	-	-
Greasy CDP	70	45	22	3	-	-	-	-	41 700
Lyons Switch CDP	25	17	2	2	2	-	2	-	34 100
Maryetta CDP (part)	19	19	-	-	-	-	-	-	27 500
Rocky Mountain CDP	72	45	22	-	-	5	-	-	40 000
Stilwell city (part)	-	-	-	-	-	-	-	-	-
West Peavine CDP	45	43	2	-	-	-	-	-	29 000
Watts CCD	303	174	110	16	-	-	-	3	45 600
Chewey CDP (part)	11	2	9	-	-	-	-	-	62 100
Watts town	49	33	16	-	-	-	-	-	41 500
Watts Community CDP (part)	9	4	5	-	-	-	-	-	52 500
Westville CCD	587	326	205	24	11	13	5	3	46 900
Chewey CDP (part)	6	3	3	-	-	-	-	-	50 000
Christie CDP (part)	22	5	17	-	-	-	-	-	60 000
Watts Community CDP (part)	31	5	10	7	9	-	-	-	126 800
Westville town	266	172	82	9	-	-	-	3	42 000
Alfalfa County	1 328	982	293	41	12	-	-	-	29 000
Carmen CCD	228	196	29	3	-	-	-	-	22 200
Aline town	68	62	6	-	-	-	-	-	21 900
Carmen town	148	126	19	3	-	-	-	-	22 100
Cherokee CCD	452	275	149	26	2	-	-	-	39 200
Cherokee city (part)	415	257	136	20	2	-	-	-	37 400
Lambert town	4	2	-	2	-	-	-	-	55 000
Helena CCD	266	198	64	2	2	-	-	-	32 200
Goltry town	94	86	8	-	-	-	-	-	25 000
Helena town	131	98	33	-	-	-	-	-	32 000
North Alfalfa CCD	382	313	51	10	8	-	-	-	24 800
Amorita town	18	18	-	-	-	-	-	-	10 000-
Burlington town	50	35	15	-	-	-	-	-	30 000
Byron town	15	11	2	-	2	-	-	-	23 800
Cherokee city (part)	136	126	8	2	-	-	-	-	21 800
Jet town	79	77	2	-	-	-	-	-	24 600
Atoka County	1 639	951	583	68	17	15	2	3	43 800
Central Atoka CCD	1 041	597	365	58	7	11	-	3	44 200
Atoka city (part)	580	346	190	38	-	6	-	-	43 600
North Atoka CCD	207	134	63	2	6	2	-	-	37 100
Stringtown town	88	68	18	-	-	2	-	-	26 900
West Atoka CCD	391	220	155	8	4	2	2	-	45 300
Atoka city (part)	4	2	-	-	2	-	-	-	107 500
Caney town	37	33	2	2	-	-	-	-	23 100
Tushka town	42	25	15	2	-	-	-	-	37 500
Beaver County	960	403	411	74	47	14	8	3	58 200
North Beaver CCD	399	167	156	36	21	8	8	3	57 200
Beaver city (part)	-	-	-	-	-	-	-	-	-
Forgan town	116	72	37	7	-	-	-	-	40 700
Gate town	35	29	6	-	-	-	-	-	28 200
Knowles town	1	1	-	-	-	-	-	-	22 500
South Beaver CCD	561	236	255	38	26	6	-	-	59 100
Beaver city (part)	428	184	197	31	12	4	-	-	57 100
Beckham County	3 908	1 892	1 335	447	165	36	33	-	51 700
Carter CCD	116	92	24	-	-	-	-	-	20 000
Carter town	80	76	4	-	-	-	-	-	13 600
Elk City CCD	2 619	973	1 030	391	161	31	33	-	63 300
Elk City city (part)	2 410	924	910	357	155	31	33	-	62 100
Erick CCD	352	275	71	6	-	-	-	-	24 800
Erick city	297	236	57	4	-	-	-	-	24 000
Texola town	8	6	2	-	-	-	-	-	40 000
Sayre CCD	821	552	210	50	4	5	-	-	33 100
Elk City city (part)	-	-	-	-	-	-	-	-	-
Sayre city	692	507	149	27	4	5	-	-	31 400
Blaine County	2 243	1 338	765	113	25	2	-	-	41 900
Canton CCD	342	259	76	7	-	-	-	-	28 800
Canton town	181	143	38	-	-	-	-	-	28 200
Longdale town	49	43	6	-	-	-	-	-	15 300
Geary CCD	418	240	151	25	2	-	-	-	43 500
Geary city (part)	279	208	64	7	-	-	-	-	31 500
Hydro town (part)	96	10	70	16	-	-	-	-	68 000
Okeene CCD	387	228	150	7	-	2	-	-	39 900
Okeene town	356	208	141	5	-	2	-	-	40 000
Watonga CCD	1 096	611	388	74	23	-	-	-	46 000
Greenfield town	35	33	2	-	-	-	-	-	24 200
Hitchcock town	35	23	12	-	-	-	-	-	34 600
Watonga city	818	482	308	23	5	-	-	-	44 500
Bryan County	6 242	2 778	2 515	661	217	53	11	7	55 900
Colbert CCD	813	382	320	98	5	8	-	-	52 200
Colbert town	246	161	70	15	-	-	-	-	41 200
Durant CCD	4 334	1 693	1 887	510	197	34	11	2	62 300
Armstrong town	28	21	5	-	-	-	-	2	20 000
Calera town	370	215	137	15	3	-	-	-	43 300

Table 25. **Home Value: 2000**—Con.

[Data based on a sample (except Tables 65-68). For information on confidentiality protection, coverage, sampling error, and nonsampling error, see Appendix G. For location of definitions, see "How to Use This Census Report"]

State County County Subdivision Place	Specified owner-occupied housing units	Value of home							
		Less than $50,000	$50,000 to $99,999	$100,000 to $149,999	$150,000 to $199,999	$200,000 to $299,999	$300,000 to $499,999	$500,000 or more	Median (dollars)
Bryan County—Con.									
Durant CCD—Con.									
Durant city (part)	2 615	1 074	1 153	268	87	27	6	-	61 700
Kenefic town	30	24	2	4	-	-	-	-	29 000
Mead town	28	20	6	2	-	-	-	-	21 700
Silo town	83	15	68	-	-	-	-	-	69 700
East Bryan CCD	162	122	31	7	-	2	-	-	32 500
Bennington town	51	49	2	-	-	-	-	-	23 400
North Central Bryan CCD	513	322	156	30	-	5	-	-	39 400
Bokchito town	135	103	28	4	-	-	-	-	31 800
Caddo town	199	126	67	6	-	-	-	-	39 800
Durant city (part)	-	-	-	-	-	-	-	-	-
South Bryan CCD	261	166	76	-	10	4	-	5	41 500
Achille town	111	81	28	-	-	-	-	2	38 400
Hendrix town	18	8	8	-	2	-	-	-	51 300
Kemp town	30	25	5	-	-	-	-	-	30 000
Southeast Bryan CCD	159	93	45	16	5	-	-	-	40 400
Caddo County	5 554	3 208	1 965	259	66	50	4	2	44 300
Anadarko CCD	2 015	1 199	673	89	23	31	-	-	42 900
Anadarko city	1 301	840	400	32	10	19	-	-	38 800
Gracemont town	86	65	21	-	-	-	-	-	39 700
Apache CCD	620	325	259	22	14	-	-	-	48 300
Apache town	399	239	137	17	6	-	-	-	43 600
Binger-Hinton CCD	882	452	337	71	6	13	3	-	49 100
Binger town	165	131	30	2	-	2	-	-	32 000
Bridgeport city	20	18	2	-	-	-	-	-	33 300
Hinton town	359	149	158	46	-	3	3	-	57 400
Lookeba town	36	29	7	-	-	-	-	-	31 300
Carnegie CCD	750	448	263	25	14	-	-	-	40 800
Carnegie town	388	262	104	18	4	-	-	-	32 900
Cyril-Cement CCD	601	351	222	20	5	-	1	2	44 700
Cement town	117	103	12	-	-	-	-	2	20 600
Cyril town	270	153	106	11	-	-	-	-	45 800
Fort Cobb CCD	372	230	129	11	-	2	-	-	41 500
Fort Cobb town	155	106	46	3	-	-	-	-	34 500
Hydro CCD	314	203	82	21	4	4	-	-	39 400
Eakly town	73	55	16	2	-	-	-	-	40 300
Hydro town (part)	154	124	22	4	2	2	-	-	33 800
Canadian County	21 241	2 471	11 910	4 569	1 576	595	111	9	84 600
East Canadian CCD	16 074	784	9 553	3 836	1 270	530	92	9	88 300
Mustang city	3 541	166	2 262	695	348	44	26	-	82 900
Oklahoma City city (part)	6 701	167	3 279	2 174	679	330	63	9	99 000
Piedmont city (part)	188	-	110	54	24	-	-	-	90 600
Yukon city	5 550	426	3 857	901	213	150	3	-	78 100
El Reno CCD	4 772	1 468	2 231	701	299	56	17	-	67 700
Calumet town (part)	24	17	7	-	-	-	-	-	41 700
El Reno city	3 370	1 342	1 556	345	115	5	7	-	58 100
Okarche town (part)	68	25	32	-	2	9	-	-	59 000
Oklahoma City city (part)	15	-	-	6	9	-	-	-	154 200
Piedmont city (part)	725	-	372	234	102	17	-	-	99 100
Union City town	235	57	103	43	28	4	-	-	73 900
Walnut CCD	213	133	64	14	-	-	2	-	39 300
West Canadian CCD	182	86	62	18	7	9	-	-	52 600
Calumet town (part)	65	40	22	3	-	-	-	-	43 800
Geary city (part)	18	18	-	-	-	-	-	-	17 500
Carter County	9 104	3 806	3 549	1 125	327	228	65	4	58 400
Ardmore CCD	7 272	2 549	3 062	1 064	318	216	63	-	65 400
Ardmore city (part)	5 398	2 088	2 065	717	272	193	63	-	61 600
Dickson town	157	60	84	12	1	-	-	-	64 200
Lone Grove city (part)	853	227	458	159	9	-	-	-	66 300
Springer town (part)	4	-	4	-	-	-	-	-	70 000
Ardmore North CCD	422	262	135	17	2	2	-	4	35 800
Ardmore city (part)	2	-	2	-	-	-	-	-	55 000
Gene Autry town	19	15	4	-	-	-	-	-	28 100
Springer town (part)	110	52	54	2	2	-	-	-	51 400
Tatums town	55	48	7	-	-	-	-	-	15 300
Healdton Central CCD	648	501	123	21	3	-	-	-	32 100
Healdton city	623	482	120	18	3	-	-	-	32 100
Healdton North CCD	257	174	71	-	4	8	-	-	33 900
Ratliff City town	32	27	5	-	-	-	-	-	21 000
Wilson CCD	505	320	158	23	-	2	2	-	38 100
Lone Grove city (part)	5	-	5	-	-	-	-	-	65 000
Wilson city	318	258	56	2	-	2	-	-	30 000
Cherokee County	5 841	1 521	3 137	819	215	98	42	9	67 100
East Cherokee CCD	882	261	468	86	40	10	8	9	62 500
Briggs CDP	72	14	46	-	12	-	-	-	62 300
Dry Creek CDP	15	2	10	-	3	-	-	-	67 500
Eldon CDP	170	55	85	11	13	-	-	6	58 300
Park Hill CDP (part)	71	-	71	-	-	-	-	-	80 200
Scraper CDP (part)	11	3	6	2	-	-	-	-	74 200
Tenkiller CDP	37	17	15	5	-	-	-	-	53 800
Welling CDP	80	42	36	-	-	2	-	-	46 000
Hulbert CCD	733	227	374	81	34	10	7	-	63 700
Fort Gibson town (part)	-	-	-	-	-	-	-	-	-
Hulbert town	90	50	38	2	-	-	-	-	46 900
Lost City CDP (part)	92	49	39	4	-	-	-	-	48 200
Shady Grove CDP (part)	31	11	8	12	-	-	-	-	68 300
Woodall CDP (part)	-	-	-	-	-	-	-	-	-
North Cherokee CCD	463	156	264	27	8	6	2	-	60 400
Lost City CDP (part)	7	5	2	-	-	-	-	-	37 500
Oaks town (part)	-	-	-	-	-	-	-	-	-
Scraper CDP (part)	13	10	3	-	-	-	-	-	36 500
Shady Grove CDP (part)	14	-	14	-	-	-	-	-	60 000
South Cherokee CCD	858	186	483	117	28	37	7	-	67 100
Keys CDP	25	-	19	6	-	-	-	-	95 000

Table 25. **Home Value: 2000**—Con.

[Data based on a sample (except Tables 65-68). For information on confidentiality protection, coverage, sampling error, and nonsampling error, see Appendix G. For location of definitions, see "How to Use This Census Report"]

State County County Subdivision Place	Specified owner-occupied housing units	Value of home							
		Less than $50,000	$50,000 to $99,999	$100,000 to $149,999	$150,000 to $199,999	$200,000 to $299,999	$300,000 to $499,999	$500,000 or more	Median (dollars)
Cherokee County—Con.									
South Cherokee CCD—Con.									
Park Hill CDP (part)	268	87	130	32	19	-	-	-	58 700
Pettit CDP	170	22	90	36	7	8	7	-	70 500
Tahlequah city (part)	-	-	-	-	-	-	-	-	-
Zeb CDP	64	17	43	4	-	-	-	-	62 000
Tahlequah CCD	2 905	691	1 548	508	105	35	18	-	70 300
Park Hill CDP (part)	165	9	125	24	7	-	-	-	65 600
Scraper CDP (part)	48	11	26	11	-	-	-	-	63 600
Shady Grove CDP (part)	2	-	-	2	-	-	-	-	112 500
Tahlequah city (part)	2 159	543	1 137	365	82	23	9	-	71 600
Woodall CDP (part)	101	30	56	13	2	-	-	-	65 000
Choctaw County	2 552	1 608	816	93	24	5	-	6	41 500
Fort Towson CCD	402	241	136	13	4	4	-	4	42 500
Fort Towson town	128	81	34	9	2	-	-	2	40 000
Sawyer town (part)	49	15	34	-	-	-	-	-	54 800
Swink town	17	17	-	-	-	-	-	-	10 000-
Hugo CCD	1 665	1 052	537	58	18	-	-	-	41 300
Hugo city	1 107	754	343	10	-	-	-	-	38 300
Sawyer town (part)	6	2	4	-	-	-	-	-	62 500
West Choctaw CCD	485	315	143	22	2	1	-	2	41 600
Boswell town	156	105	51	-	-	-	-	-	43 300
Soper town	72	61	9	2	-	-	-	-	24 600
Cimarron County	547	368	142	20	15	-	-	2	37 000
Boise City CCD	137	112	16	2	7	-	-	-	28 900
Keyes town	113	96	13	-	4	-	-	-	28 100
Keyes CCD	410	256	126	18	8	-	-	2	42 200
Boise City city	360	225	111	16	8	-	-	-	42 000
Cleveland County	44 337	3 983	23 850	10 455	3 448	1 827	622	152	88 500
East Cleveland CCD	2 430	314	1 203	637	186	84	6	-	87 900
Etowah town	4	-	4	-	-	-	-	-	80 000
Noble city (part)	70	8	30	24	8	-	-	-	98 600
Norman city (part)	1 381	105	527	499	169	75	6	-	105 800
Oklahoma City city (part)	-	-	-	-	-	-	-	-	-
Slaughterville town	441	92	273	58	9	9	-	-	74 300
Lexington CCD	393	155	199	22	13	2	2	-	60 400
Lexington city	359	155	177	18	7	2	-	-	57 000
Purcell city (part)	-	-	-	-	-	-	-	-	-
Noble CCD	1 241	413	707	89	8	24	-	-	61 300
Noble city (part)	1 153	413	659	65	8	8	-	-	59 100
Norman CCD	17 314	1 371	8 214	4 613	1 672	986	349	109	95 100
Hall Park town	343	9	147	168	13	4	2	-	103 100
Norman city (part)	16 938	1 362	8 058	4 437	1 652	982	347	100	94 800
Oklahoma City city (part)	-	-	-	-	-	-	-	-	-
North Cleveland CCD	22 959	1 730	13 527	5 094	1 569	731	265	43	86 300
Moore city	10 751	1 567	7 921	1 104	81	56	16	6	69 800
Norman city (part)	8	-	8	-	-	-	-	-	75 000
Oklahoma City city (part)	11 946	123	5 435	3 945	1 482	675	249	37	104 300
Coal County	930	682	220	13	7	2	2	4	33 800
East Coal CCD	701	502	178	10	7	-	-	4	35 400
Coalgate city	457	347	98	10	-	-	-	2	34 400
Lehigh city	46	36	10	-	-	-	-	-	25 800
Phillips town	44	29	15	-	-	-	-	-	33 800
West Coal CCD	229	180	42	3	-	2	2	-	27 700
Bromide town (part)	4	4	-	-	-	-	-	-	22 500
Centrahoma city	7	7	-	-	-	-	-	-	18 800
Tupelo city	87	84	3	-	-	-	-	-	12 900
Comanche County	20 183	4 316	11 418	2 971	920	411	114	33	71 600
Lawton CCD	13 872	3 193	8 184	1 696	506	181	99	13	68 100
Lawton city (part)	13 841	3 185	8 181	1 680	506	177	99	13	68 100
Northeast Comanche CCD	1 095	362	562	140	16	7	-	8	62 800
Elgin city (part)	266	67	182	15	2	-	-	-	60 700
Fletcher town	280	145	121	8	6	-	-	-	49 100
Sterling town	175	96	77	2	-	-	-	-	45 800
Northwest Comanche CCD	954	206	283	275	100	88	-	2	98 400
Elgin city (part)	5	-	-	-	5	-	-	-	162 500
Medicine Park town (part)	74	39	25	8	2	-	-	-	48 800
Sill CCD	6	-	6	-	-	-	-	-	65 000
Lawton city (part)	6	-	6	-	-	-	-	-	65 000
Medicine Park town (part)	-	-	-	-	-	-	-	-	-
Southeast Comanche CCD	2 587	132	1 651	540	175	76	13	-	84 800
Lawton city (part)	2 171	91	1 476	426	114	58	6	-	83 800
Southwest Comanche CCD	1 669	423	732	320	123	59	2	10	70 900
Cache city	538	147	315	56	16	2	2	-	63 900
Chattanooga town (part)	100	49	45	6	-	-	-	-	50 600
Faxon town	34	20	12	2	-	-	-	-	39 200
Geronimo town	204	42	154	8	-	-	-	-	60 000
Indiahoma town	94	63	31	-	-	-	-	-	31 700
Lawton city (part)	29	-	7	22	-	-	-	-	120 800
Cotton County	1 444	767	569	73	25	10	-	-	47 200
Southwest Cotton CCD	225	136	84	2	1	2	-	-	40 600
Devol town	39	23	16	-	-	-	-	-	44 200
Randlett town	101	74	27	-	-	-	-	-	32 500
Temple CCD	357	254	86	10	2	5	-	-	29 900
Temple town	317	248	62	3	2	2	-	-	26 700
Walters CCD	862	377	399	61	22	3	-	-	53 900
Walters city	681	327	300	35	19	-	-	-	51 100
Craig County	2 207	1 058	848	212	47	40	-	2	52 100
North Craig CCD	302	178	108	12	-	2	-	2	41 000
Bluejacket town	48	37	8	3	-	-	-	-	33 300
Welch town	145	80	59	4	-	-	-	2	44 600
Vinita East CCD	1 707	808	654	178	37	30	-	-	52 700

Table 25. **Home Value: 2000**—Con.

[Data based on a sample (except Tables 65-68). For information on confidentiality protection, coverage, sampling error, and nonsampling error, see Appendix G. For location of definitions, see "How to Use This Census Report"]

State County County Subdivision Place	Specified owner-occupied housing units	Value of home							
		Less than $50,000	$50,000 to $99,999	$100,000 to $149,999	$150,000 to $199,999	$200,000 to $299,999	$300,000 to $499,999	$500,000 or more	Median (dollars)
Craig County—Con.									
Vinita East CCD—Con.									
Ketchum town	57	42	15	-	-	-	-	-	37 000
Vinita city	1 411	714	552	107	25	13	-	-	49 600
Vinita West CCD	198	72	86	22	10	8	-	-	64 400
Big Cabin town	52	26	22	2	2	-	-	-	50 000
Creek County	12 178	3 771	5 538	1 923	569	294	73	10	67 400
Bristow CCD	1 199	591	433	117	44	14	-	-	50 600
Bristow city	952	518	319	74	29	12	-	-	46 800
Bristow South CCD	301	155	127	12	7	-	-	-	47 800
Depew town	107	76	26	3	2	-	-	-	36 800
Drumright CCD	737	418	272	24	9	14	-	-	46 800
Drumright city (part)	654	394	222	15	9	14	-	-	45 200
Kellyville-Slick CCD	398	156	205	34	3	-	-	-	55 900
Kellyville town (part)	210	95	108	7	-	-	-	-	52 400
Sapulpa city (part)	-	-	-	-	-	-	-	-	-
Slick town	25	21	4	-	-	-	-	-	28 800
Keystone Lake CCD	1 646	455	825	286	69	11	-	-	69 900
Lawrence Creek town	6	4	2	-	-	-	-	-	47 500
Mannford town (part)	422	56	223	118	25	-	-	-	88 500
Oilton city	234	183	44	7	-	-	-	-	32 300
Sapulpa city (part)	-	-	-	-	-	-	-	-	-
Sapulpa CCD	7 680	1 905	3 575	1 433	429	255	73	10	73 800
Kellyville town (part)	5	3	-	2	-	-	-	-	48 300
Kiefer town	187	51	106	17	6	7	-	-	64 100
Mounds town	192	89	93	8	-	-	2	-	52 400
Oakhurst CDP (part)	144	100	32	-	-	-	12	-	31 500
Sapulpa city (part)	4 611	1 341	2 207	784	182	97	-	-	67 000
Shamrock-Heyburn Lake CCD	217	91	101	17	8	-	-	-	56 500
Kellyville town (part)	-	-	-	-	-	-	-	-	-
Shamrock town	23	17	6	-	-	-	-	-	10 000-
Stroud city (part)	-	-	-	-	-	-	-	-	-
Custer County	5 040	1 713	2 283	716	177	118	31	2	67 800
Butler CCD	168	101	53	8	3	3	-	-	40 000
Butler town	85	67	18	-	-	-	-	-	25 200
Hammon town (part)	2	2	-	-	-	-	-	-	12 500
Clinton CCD	2 281	1 066	914	177	57	51	16	-	54 400
Arapaho town	174	121	49	4	-	-	-	-	39 200
Clinton city (part)	1 915	900	795	117	43	51	9	-	54 200
Custer City CCD	183	125	39	19	-	-	-	-	39 000
Custer City town	107	87	15	5	-	-	-	-	32 900
Thomas city (part)	2	-	-	2	-	-	-	-	137 500
Thomas CCD	308	181	115	10	-	-	-	2	42 100
Thomas city (part)	308	181	115	10	-	-	-	2	42 100
Weatherford CCD	2 100	240	1 162	502	117	64	15	-	83 500
Weatherford city	1 757	161	1 050	412	85	34	15	-	82 200
Delaware County	5 922	1 265	2 408	959	586	391	204	109	81 900
Colcord CCD	486	158	247	57	8	10	2	4	61 300
Colcord town	107	54	49	4	-	-	-	-	49 800
Dripping Springs CDP	2	-	2	-	-	-	-	-	55 000
Flint Creek CDP (part)	49	11	13	25	-	-	-	-	100 700
West Siloam Springs town	75	23	41	-	6	2	2	1	65 000
Grove CCD	3 583	267	1 458	727	514	338	189	90	103 600
Bernice town	138	37	75	14	9	-	-	3	71 700
Cayuga CDP	6	2	2	-	-	2	-	-	75 000
Cleora CDP	334	36	95	41	47	59	43	13	143 100
Copeland CDP	223	16	82	76	36	13	-	-	107 700
Dodge CDP	5	-	5	-	-	-	-	-	75 000
Grove city	1 272	15	566	285	207	107	74	18	106 300
Jay CCD	1 287	550	464	159	59	27	13	15	56 800
Brush Creek CDP	-	-	-	-	-	-	-	-	-
Dennis CDP	43	-	18	19	-	6	-	-	104 600
Jay city	465	233	208	23	1	-	-	-	49 900
New Eucha CDP	30	17	11	2	-	-	-	-	46 700
Sycamore CDP	34	29	5	-	-	-	-	-	37 900
Zena CDP	20	7	7	6	-	-	-	-	64 300
Kansas CCD	566	290	239	16	5	16	-	-	48 900
Bull Hollow CDP	8	8	-	-	-	-	-	-	45 000
Cloud Creek CDP	8	8	-	-	-	-	-	-	20 000
Flint Creek CDP (part)	28	3	18	5	-	2	-	-	84 000
Kansas town	106	40	57	7	-	2	-	-	62 000
Leach CDP	23	11	7	-	5	-	-	-	51 700
Oaks town (part)	73	48	25	-	-	-	-	-	38 900
Old Eucha CDP	7	7	-	-	-	-	-	-	17 500
Rocky Ford CDP	2	2	-	-	-	-	-	-	45 000
Tagg Flats CDP	2	2	-	-	-	-	-	-	10 000-
Twin Oaks CDP	18	10	8	-	-	-	-	-	24 200
Dewey County	906	576	295	25	6	2	-	2	38 000
Dewey South CCD	293	193	88	8	4	-	-	-	33 000
Leedey town	127	98	19	8	2	-	-	-	22 800
Putnam town	11	11	-	-	-	-	-	-	13 800
Taloga town	90	52	38	-	-	-	-	-	38 300
Seiling CCD	352	208	132	10	2	-	-	-	44 500
Oakwood town	10	10	-	-	-	-	-	-	32 500
Seiling city	225	132	85	8	-	-	-	-	45 500
Vici CCD	261	175	75	7	-	2	-	2	33 200
Camargo town	45	41	2	2	-	-	-	-	21 500
Vici town	174	112	58	2	-	2	-	-	33 200
Ellis County	894	598	258	24	6	8	-	-	34 000
Northeast Ellis CCD	230	159	67	4	-	-	-	-	32 900
Fargo town	67	41	26	-	-	-	-	-	31 300
Gage town	125	101	24	-	-	-	-	-	30 300
Northwest Ellis CCD	434	269	137	18	6	4	-	-	37 800

Table 25. **Home Value: 2000**—Con.

[Data based on a sample (except Tables 65-68). For information on confidentiality protection, coverage, sampling error, and nonsampling error, see Appendix G. For location of definitions, see "How to Use This Census Report"]

State County County Subdivision Place	Specified owner-occupied housing units	Value of home							
		Less than $50,000	$50,000 to $99,999	$100,000 to $149,999	$150,000 to $199,999	$200,000 to $299,999	$300,000 to $499,999	$500,000 or more	Median (dollars)
Ellis County—Con.									
Northwest Ellis CCD—Con.									
Shattuck town	395	260	115	12	6	2	-	-	35 800
South Ellis CCD	230	170	54	2	-	4	-	-	30 600
Arnett town	170	123	47	-	-	-	-	-	29 500
Garfield County	14 193	5 791	5 838	1 579	609	234	127	15	58 800
Enid CCD	12 597	4 942	5 324	1 387	589	224	122	9	60 400
Breckenridge town (part)	48	22	18	8	-	-	-	-	60 000
Enid city (part)	11 691	4 707	4 856	1 265	531	203	120	9	59 200
Fairmont town	40	25	15	-	-	-	-	-	46 200
Lahoma town	165	122	36	2	5	-	-	-	43 200
North Enid town	236	30	162	27	17	-	-	-	78 600
North Garfield CCD	722	394	196	108	11	8	5	-	46 700
Breckenridge town (part)	2	2	-	-	-	-	-	-	45 000
Carrier town	24	20	2	2	-	-	-	-	36 300
Enid city (part)	-	-	-	-	-	-	-	-	-
Garber city	272	219	50	3	-	-	-	-	29 100
Hillsdale town	24	24	-	-	-	-	-	-	22 500
Hunter town	56	33	16	7	-	-	-	-	40 000
Kremlin town	76	41	34	-	1	-	-	-	47 000
South Garfield CCD	874	455	318	84	9	2	-	6	48 800
Covington town	165	136	23	4	2	-	-	-	29 100
Douglas town	6	6	-	-	-	-	-	-	13 800
Drummond town	92	53	34	5	-	-	-	-	46 500
Waukomis town	390	220	144	17	4	2	-	3	47 800
Garvin County	5 375	3 074	1 843	301	112	35	7	3	45 400
Elmore City CCD	761	476	254	25	-	6	-	-	42 400
Elmore City town	201	149	52	-	-	-	-	-	38 300
Erin Springs town (part)	29	23	6	-	-	-	-	-	45 300
Lindsay CCD	861	571	219	63	8	-	-	-	38 200
Erin Springs town (part)	-	-	-	-	-	-	-	-	-
Lindsay city	845	560	214	63	8	-	-	-	38 100
Maysville CCD	444	304	122	12	1	5	-	-	41 200
Maysville town	296	236	60	-	-	-	-	-	35 000
Pauls Valley CCD	2 797	1 425	1 054	193	103	12	7	3	49 400
Davis city (part)	-	-	-	-	-	-	-	-	-
Paoli town	165	111	52	-	2	-	-	-	39 900
Pauls Valley city	1 414	780	477	84	58	12	-	3	46 800
Wynnewood city	587	350	192	34	11	-	-	-	44 200
Stratford CCD	512	298	194	8	-	12	-	-	45 500
Stratford town	364	242	118	4	-	-	-	-	39 700
Grady County	8 959	3 355	3 802	1 291	347	138	17	9	62 500
Amber-Pocasset CCD	769	191	360	137	66	12	3	-	71 700
Amber town	83	51	26	4	2	-	-	-	45 900
Blanchard city (part)	-	-	-	-	-	-	-	-	-
Chickasha city (part)	-	-	-	-	-	-	-	-	-
Pocasset town	37	19	18	-	-	-	-	-	49 000
Chickasha CCD	4 319	2 089	1 664	375	79	107	2	3	51 400
Chickasha city (part)	3 654	1 828	1 366	295	59	105	-	1	50 000
Ninnekah town (part)	143	20	93	25	5	-	-	-	78 000
Norge town	19	12	7	-	-	-	-	-	39 600
Verden town	147	110	35	-	-	-	-	2	37 400
Minco CCD	521	240	219	47	11	4	-	-	53 400
Minco city	442	222	181	28	11	-	-	-	49 800
Ninnekah-Alex CCD	549	303	207	31	5	-	3	-	45 900
Alex town	149	114	33	2	-	-	-	-	31 300
Bradley town	31	30	1	-	-	-	-	-	24 400
Ninnekah town (part)	63	42	16	2	3	-	-	-	43 400
Rush Springs CCD	559	334	185	40	-	-	-	-	43 500
Rush Springs town	301	208	87	6	-	-	-	-	34 600
Tuttle CCD	2 242	198	1 167	661	186	15	9	6	91 300
Blanchard city (part)	4	-	2	2	-	-	-	-	112 500
Tuttle city	1 013	153	511	254	95	-	-	-	85 100
Grant County	1 135	720	340	53	16	3	3	-	36 300
Lamont CCD	179	143	32	2	2	-	-	-	24 100
Deer Creek town	45	41	2	2	-	-	-	-	16 400
Lamont town	110	89	21	-	-	-	-	-	23 800
Medford CCD	405	202	176	21	6	-	-	-	50 100
Jefferson town	15	13	2	-	-	-	-	-	10 000-
Medford city	340	170	143	21	6	-	-	-	50 000
Renfrow town	2	2	-	-	-	-	-	-	10 000-
Southwest Grant CCD	380	217	122	28	7	3	3	-	43 100
Nash town	68	44	24	-	-	-	-	-	35 000
Pond Creek city	252	156	78	16	2	-	-	-	39 300
Wakita CCD	171	158	10	2	1	-	-	-	19 300
Manchester town	34	32	2	-	-	-	-	-	12 000
Wakita town	116	109	6	-	1	-	-	-	23 600
Greer County	1 260	968	245	40	5	2	-	-	32 300
Granite CCD	336	220	98	16	-	2	-	-	37 600
Granite town	282	201	73	8	-	-	-	-	34 000
Mangum CCD	870	702	139	24	5	-	-	-	31 700
Mangum city	789	647	122	15	5	-	-	-	31 600
Northwest Greer CCD	54	46	8	-	-	-	-	-	22 000
Willow town	46	42	4	-	-	-	-	-	21 500
Harmon County	760	575	151	30	4	-	-	-	28 000
Gould CCD	90	61	29	-	-	-	-	-	28 300
Gould town	56	43	13	-	-	-	-	-	20 800
Hollis CCD	670	514	122	30	4	-	-	-	28 000
Hollis city	615	477	110	24	4	-	-	-	27 000
Harper County	805	534	228	32	7	-	4	-	37 900
Buffalo CCD	385	260	103	19	3	-	-	-	36 800
Buffalo town	328	235	81	12	-	-	-	-	35 200

Table 25. **Home Value: 2000**—Con.

[Data based on a sample (except Tables 65-68). For information on confidentiality protection, coverage, sampling error, and nonsampling error, see Appendix G. For location of definitions, see "How to Use This Census Report"]

State County County Subdivision Place	Specified owner-occupied housing units	Value of home							
		Less than $50,000	$50,000 to $99,999	$100,000 to $149,999	$150,000 to $199,999	$200,000 to $299,999	$300,000 to $499,999	$500,000 or more	Median (dollars)
Harper County—Con.									
Laverne CCD	420	274	125	13	4	-	4	-	39 000
Laverne town	324	218	93	11	2	-	-	-	36 900
May town	10	10	-	-	-	-	-	-	36 300
Rosston town	14	14	-	-	-	-	-	-	35 000
Haskell County	1 789	1 029	627	90	14	29	-	-	44 500
Keota CCD	238	180	54	4	-	-	-	-	29 400
Keota town	116	89	25	2	-	-	-	-	27 800
McCurtain CCD	341	206	116	19	-	-	-	-	44 600
McCurtain town	114	89	21	4	-	-	-	-	31 700
Stigler city (part)	-	-	-	-	-	-	-	-	-
Stigler CCD	695	393	255	29	2	16	-	-	45 500
Stigler city (part)	519	308	192	12	-	7	-	-	42 500
Tamaha town	30	11	15	4	-	-	-	-	62 200
West Haskell CCD	515	250	202	38	12	13	-	-	51 000
Kinta town	53	36	13	4	-	-	-	-	32 500
Whitefield town	55	43	12	-	-	-	-	-	29 800
Hughes County	2 450	1 780	557	68	28	17	-	-	32 600
Holdenville CCD	1 565	1 099	393	41	19	13	-	-	33 100
Holdenville city	1 242	898	293	22	16	13	-	-	30 200
Horntown town	9	5	4	-	-	-	-	-	39 400
Lamar town	35	32	3	-	-	-	-	-	37 800
Spaulding town	8	8	-	-	-	-	-	-	17 500
Yeager town	20	18	2	-	-	-	-	-	23 300
South Hughes CCD	333	234	81	16	2	-	-	-	34 400
Allen town (part)	39	16	17	6	-	-	-	-	53 900
Atwood town	25	21	4	-	-	-	-	-	28 800
Calvin town	50	38	12	-	-	-	-	-	25 000
Gerty town	26	26	-	-	-	-	-	-	13 900
Stuart town	66	64	2	-	-	-	-	-	34 300
Wetumka CCD	552	447	83	11	7	4	-	-	30 800
Dustin town	82	67	12	3	-	-	-	-	30 000
Wetumka city	331	299	27	2	3	-	-	-	27 800
Jackson County	5 255	2 153	2 045	695	165	120	60	17	59 600
Altus CCD	4 408	1 717	1 751	620	141	108	54	17	61 800
Altus city	3 913	1 510	1 537	568	131	96	54	17	62 200
Blair town	212	131	78	-	-	3	-	-	43 100
Martha town	48	33	15	-	-	-	-	-	37 500
Altus South CCD	69	35	19	9	-	-	6	-	49 700
Elmer town	24	20	4	-	-	-	-	-	43 300
East Jackson CCD	298	89	128	49	22	10	-	-	69 500
Headrick town	22	15	7	-	-	-	-	-	35 000
West Jackson CCD	480	312	147	17	2	2	-	-	39 800
East Duke town	116	60	52	4	-	-	-	-	48 000
Eldorado town	157	120	35	2	-	-	-	-	30 500
Olustee town	142	106	32	4	-	-	-	-	38 600
Jefferson County	1 444	1 051	321	46	17	5	-	4	33 300
Ringling CCD	422	329	79	5	-	5	-	4	32 400
Cornish town	29	26	3	-	-	-	-	-	30 800
Ringling town	285	246	39	-	-	-	-	-	30 200
South Jefferson CCD	355	273	67	8	7	-	-	-	24 500
Ryan town	188	142	41	-	5	-	-	-	21 700
Sugden town (part)	8	8	-	-	-	-	-	-	13 300
Terral town	116	99	11	6	-	-	-	-	23 800
Waurika CCD	667	449	175	33	10	-	-	-	38 000
Addington town	30	21	9	-	-	-	-	-	39 200
Hastings town	51	42	9	-	-	-	-	-	32 500
Sugden town (part)	-	-	-	-	-	-	-	-	-
Waurika city	458	316	119	23	-	-	-	-	35 600
Johnston County	1 758	1 115	555	71	12	2	-	3	40 000
East Johnston CCD	425	312	101	10	-	2	-	-	34 600
Bromide town (part)	35	31	4	-	-	-	-	-	15 700
Milburn town	70	49	18	3	-	-	-	-	36 400
Wapanucka town	91	79	12	-	-	-	-	-	26 600
Tishomingo CCD	863	479	318	54	12	-	-	-	46 300
Tishomingo city	624	366	222	36	-	-	-	-	44 800
West Johnston CCD	470	324	136	7	-	-	-	3	37 800
Mannsville town	124	75	49	-	-	-	-	-	39 000
Mill Creek town	90	72	15	-	-	-	-	3	27 700
Ravia town	107	99	8	-	-	-	-	-	28 900
Kay County	11 695	5 407	4 542	1 035	408	239	54	10	53 400
Blackwell CCD	2 181	1 465	600	83	21	12	-	-	36 800
Blackwell city	2 049	1 402	543	73	19	12	-	-	36 100
Braman CCD	122	91	25	4	-	2	-	-	32 500
Braman town	65	57	5	3	-	-	-	-	16 300
Kaw City CCD	220	34	142	38	2	4	-	-	74 300
Kaw City city	103	21	68	12	2	-	-	-	66 300
Newkirk CCD	802	415	312	63	6	2	-	4	48 800
Kildare town	26	26	-	-	-	-	-	-	26 300
Newkirk city	600	325	238	35	2	-	-	-	46 600
Ponca City CCD	7 482	2 875	3 162	799	373	216	52	5	60 100
Ponca City city (part)	6 746	2 658	2 931	641	296	178	39	3	58 900
Tonkawa CCD	888	527	301	48	6	3	2	1	42 600
Tonkawa city	790	478	267	37	4	1	2	1	41 800
Kingfisher County	2 810	893	1 311	398	107	98	3	-	67 900
Hennessey CCD	683	299	271	62	22	29	-	-	54 800
Hennessey town	467	224	177	48	9	9	-	-	51 700
Kingfisher CCD	1 602	487	762	227	60	63	3	-	70 100
Dover town	70	50	18	2	-	-	-	-	37 500
Kingfisher city	1 100	329	579	124	50	18	-	-	67 400
Loyal town	15	11	4	-	-	-	-	-	18 800
Okarche-Cashion CCD	525	107	278	109	25	6	-	-	78 400

Table 25. **Home Value: 2000**—Con.

[Data based on a sample (except Tables 65-68). For information on confidentiality protection, coverage, sampling error, and nonsampling error, see Appendix G. For location of definitions, see "How to Use This Census Report"]

State County County Subdivision Place	Specified owner-occupied housing units	Value of home							
		Less than $50,000	$50,000 to $99,999	$100,000 to $149,999	$150,000 to $199,999	$200,000 to $299,999	$300,000 to $499,999	$500,000 or more	Median (dollars)
Kingfisher County—Con.									
Okarche-Cashion CCD—Con.									
Cashion town (part)	111	43	60	8	-	-	-	-	57 800
Okarche town (part)	283	37	158	63	21	4	-	-	83 900
Piedmont city (part)	-	-	-	-	-	-	-	-	-
Kiowa County	2 427	1 752	573	75	19	3	3	2	34 600
Hobart CCD	1 090	753	283	36	15	-	3	-	35 100
Hobart city	1 038	748	258	26	6	-	-	-	33 900
Lone Wolf CCD	245	167	70	8	-	-	-	-	35 200
Lone Wolf town	136	115	19	2	-	-	-	-	28 200
Mountain View CCD	467	381	76	8	-	-	-	2	30 100
Gotebo town	87	81	6	-	-	-	-	-	18 200
Mountain View town	270	221	43	4	-	-	-	2	30 300
Roosevelt CCD	135	108	25	2	-	-	-	-	25 900
Cooperton town	7	7	-	-	-	-	-	-	13 800
Roosevelt town	99	85	12	2	-	-	-	-	25 300
Snyder CCD	490	343	119	21	4	3	-	-	37 700
Mountain Park town	111	94	10	7	-	-	-	-	30 400
Snyder city	347	229	99	12	4	3	-	-	40 100
Latimer County	1 585	885	601	84	4	5	6	-	46 800
Red Oak CCD	318	197	102	10	2	5	2	-	41 600
Fanshawe town (part)	-	-	-	-	-	-	-	-	-
Red Oak town	143	93	43	3	2	2	-	-	38 700
South Latimer CCD	324	185	110	25	-	-	4	-	46 600
Wilburton CCD	943	503	389	49	2	-	-	-	48 200
Wilburton city	511	345	152	12	2	-	-	-	42 800
Le Flore County	8 112	3 889	3 440	602	112	50	13	6	51 600
Arkoma CCD	496	246	211	39	-	-	-	-	50 400
Arkoma town	477	246	192	39	-	-	-	-	48 800
Pocola town (part)	17	-	17	-	-	-	-	-	69 400
Cameron CCD	388	186	180	13	4	5	-	-	51 600
Cameron town	47	36	11	-	-	-	-	-	29 200
Howe town (part)	2	-	2	-	-	-	-	-	65 000
Pocola town (part)	-	-	-	-	-	-	-	-	-
Poteau city (part)	5	2	3	-	-	-	-	-	65 000
Rock Island town (part)	37	16	21	-	-	-	-	-	53 600
Heavener CCD	1 162	669	396	64	14	13	2	4	45 200
Heavener city	625	391	189	37	2	2	2	2	41 800
Howe town (part)	114	72	39	3	-	-	-	-	45 200
Poteau city (part)	-	-	-	-	-	-	-	-	-
Panama-Bokoshe CCD	925	479	352	69	21	2	2	-	48 700
Bokoshe town	107	82	25	-	-	-	-	-	32 300
Panama town	259	194	65	-	-	-	-	-	38 200
Poteau city (part)	5	-	5	-	-	-	-	-	95 000
Shady Point town	195	96	86	9	4	-	-	-	50 700
Pocola CCD	875	247	544	65	10	-	7	2	64 400
Pocola town (part)	802	221	508	60	6	-	7	-	64 200
Rock Island town (part)	68	26	34	2	4	-	-	2	63 600
Poteau CCD	1 713	700	776	187	40	8	2	-	56 000
Poteau city (part)	1 610	688	724	156	32	8	2	-	54 600
South Le Flore CCD	70	61	9	-	-	-	-	-	30 000
Spiro CCD	1 307	675	518	93	14	7	-	-	49 200
Cowlington town	33	20	13	-	-	-	-	-	45 600
Fort Coffee town	82	50	32	-	-	-	-	-	46 700
Pocola town (part)	-	-	-	-	-	-	-	-	-
Poteau city (part)	-	-	-	-	-	-	-	-	-
Spiro town	388	241	120	22	5	-	-	-	43 200
Talihina CCD	410	270	133	3	4	-	-	-	38 600
Talihina town (part)	186	139	47	-	-	-	-	-	35 200
Wister CCD	766	356	321	69	5	15	-	-	53 300
Fanshawe town (part)	51	40	11	-	-	-	-	-	30 800
Le Flore town	35	22	13	-	-	-	-	-	32 500
Poteau city (part)	2	-	2	-	-	-	-	-	65 000
Talihina town (part)	41	20	19	2	-	-	-	-	51 000
Wister town	240	167	70	3	-	-	-	-	36 000
Lincoln County	4 864	2 254	1 928	510	112	60	-	-	53 200
Chandler CCD	1 452	633	547	222	43	7	-	-	57 800
Chandler city (part)	691	336	263	72	13	7	-	-	51 700
Davenport town	204	148	49	7	-	-	-	-	38 500
Kendrick town	36	27	9	-	-	-	-	-	37 500
Sparks town	33	33	-	-	-	-	-	-	26 300
Meeker CCD	972	340	464	126	30	12	-	-	63 000
Meeker town	232	124	102	4	-	2	-	-	48 600
Northeast Lincoln CCD	815	409	300	63	21	22	-	-	49 900
Stroud city (part)	649	322	229	60	16	22	-	-	50 300
Northwest Lincoln CCD	419	236	167	10	4	2	-	-	45 400
Agra town	63	50	10	-	3	-	-	-	37 200
Carney town	127	57	68	2	-	-	-	-	52 300
Chandler city (part)	-	-	-	-	-	-	-	-	-
Tryon town	106	79	27	-	-	-	-	-	37 500
Prague CCD	779	444	259	58	4	14	-	-	46 300
Prague city	549	357	153	32	4	3	-	-	43 000
Wellston CCD	427	192	191	31	10	3	-	-	54 100
Chandler city (part)	-	-	-	-	-	-	-	-	-
Fallis town	6	4	2	-	-	-	-	-	37 500
Warwick town	25	7	16	2	-	-	-	-	61 900
Wellston town	203	108	85	8	2	-	-	-	47 800
Logan County	6 153	1 764	2 504	1 102	568	139	76	-	74 100
Crescent CCD	681	314	291	55	15	6	-	-	54 100
Cimarron City town (part)	31	2	14	6	9	-	-	-	89 400
Crescent city	368	197	158	13	-	-	-	-	47 800
Guthrie city (part)	-	-	-	-	-	-	-	-	-
East Logan CCD	264	144	82	19	15	4	-	-	46 000
Coyle town	69	62	7	-	-	-	-	-	27 900

Table 25. **Home Value: 2000**—Con.

[Data based on a sample (except Tables 65-68). For information on confidentiality protection, coverage, sampling error, and nonsampling error, see Appendix G. For location of definitions, see "How to Use This Census Report"]

State County County Subdivision Place	Specified owner-occupied housing units	Value of home							
		Less than $50,000	$50,000 to $99,999	$100,000 to $149,999	$150,000 to $199,999	$200,000 to $299,999	$300,000 to $499,999	$500,000 or more	Median (dollars)
Logan County—Con.									
East Logan CCD—Con.									
Langston town	35	29	6	-	-	-	-	-	31 300
Meridian town	11	11	-	-	-	-	-	-	13 500
Guthrie CCD	5 012	1 181	2 066	1 022	538	129	76	-	80 600
Cashion town (part)	45	7	8	11	12	5	2	-	128 100
Cedar Valley city	28	-	-	16	10	2	-	-	137 500
Cimarron City town (part)	-	-	-	-	-	-	-	-	-
Guthrie city (part)	2 329	852	1 206	215	43	7	6	-	59 800
North Logan CCD	196	125	65	6	-	-	-	-	35 000
Marshall town	67	55	12	-	-	-	-	-	17 700
Mulhall town	48	19	25	4	-	-	-	-	64 200
Orlando town	49	41	8	-	-	-	-	-	23 600
Love County	1 503	767	529	164	27	4	5	7	49 400
East Love CCD	1 231	654	446	106	14	4	-	7	48 600
Marietta city	586	388	157	34	2	-	-	5	42 700
Thackerville town	75	38	33	4	-	-	-	-	49 700
West Love CCD	272	113	83	58	13	-	5	-	67 000
Leon town	21	19	2	-	-	-	-	-	31 500
McClain County	5 207	1 210	2 387	913	385	213	64	35	77 200
Blanchard CCD	2 327	274	1 233	505	207	82	9	17	85 500
Blanchard city (part)	651	145	358	94	31	12	7	4	71 900
Cole town (part)	53	15	36	-	2	-	-	-	63 200
Dibble town (part)	24	12	10	-	2	-	-	-	55 000
Newcastle city (part)	1 164	58	643	267	126	55	2	13	89 900
East McClain CCD	186	140	38	2	4	2	-	-	27 500
Byars town	70	63	7	-	-	-	-	-	19 700
Rosedale town	10	8	-	-	2	-	-	-	11 300
Purcell CCD	2 694	796	1 116	406	174	129	55	18	68 300
Cole town (part)	9	-	7	2	-	-	-	-	66 400
Dibble town (part)	20	10	10	-	-	-	-	-	50 000
Goldsby town	174	6	84	33	29	20	2	-	99 100
Newcastle city (part)	145	8	-	7	50	43	30	7	226 800
Purcell city (part)	1 261	408	566	223	36	28	-	-	62 200
Washington town	118	53	47	14	4	-	-	-	58 600
Wayne town	157	112	39	6	-	-	-	-	39 700
McCurtain County	5 496	3 162	1 878	277	85	61	27	6	44 500
Broken Bow CCD	1 880	986	708	117	27	39	-	3	48 000
Broken Bow city	768	379	333	31	16	9	-	-	50 300
Idabel city (part)	-	-	-	-	-	-	-	-	-
Idabel CCD	1 880	1 019	679	118	27	10	24	3	47 600
Garvin town	21	10	11	-	-	-	-	-	51 300
Idabel city (part)	1 428	832	478	73	24	6	15	-	45 800
North McCurtain CCD	435	288	122	10	11	4	-	-	38 600
Smithville town	22	13	4	-	5	-	-	-	33 800
Southeast McCurtain CCD	386	310	57	11	5	-	3	-	31 800
Haworth town	57	53	4	-	-	-	-	-	20 500
Valliant CCD	597	325	232	19	15	6	-	-	44 900
Millerton town	61	39	19	3	-	-	-	-	40 600
Valliant town	144	85	57	2	-	-	-	-	42 800
Wright City CCD	318	234	80	2	-	2	-	-	33 200
Wright City town	179	152	27	-	-	-	-	-	26 500
McIntosh County	3 389	1 308	1 516	398	135	16	11	5	60 700
Checotah CCD	2 022	676	991	240	103	12	-	-	62 400
Checotah city	704	347	282	54	15	6	-	-	50 500
Duchess Landing CDP	-	-	-	-	-	-	-	-	-
Eufaula city (part)	-	-	-	-	-	-	-	-	-
Rentiesville town	26	17	7	2	-	-	-	-	38 900
Shady Grove CDP	16	-	16	-	-	-	-	-	55 000
Texanna CDP	505	113	269	87	36	-	-	-	69 700
Eufaula CCD	983	414	404	130	21	4	5	5	62 000
Eufaula city (part)	587	264	228	76	5	4	5	5	60 600
Stidham town	7	4	3	-	-	-	-	-	34 400
Hanna CCD	109	92	10	7	-	-	-	-	23 300
Hanna town	18	15	-	3	-	-	-	-	11 700
Hitchita-Pierce CCD	275	126	111	21	11	-	6	-	55 800
Eufaula city (part)	-	-	-	-	-	-	-	-	-
Hitchita town	20	20	-	-	-	-	-	-	25 800
Major County	1 410	698	562	121	23	6	-	-	50 400
East Major CCD	516	254	226	26	8	2	-	-	50 800
Ames town	65	44	17	2	2	-	-	-	34 600
Cleo Springs town	87	54	31	-	-	2	-	-	39 800
Meno town	55	33	20	2	-	-	-	-	46 100
Ringwood city	96	64	30	2	-	-	-	-	39 200
Fairview CCD	894	444	336	95	15	4	-	-	50 300
Fairview city	685	325	264	77	15	4	-	-	51 900
Marshall County	2 473	1 260	909	176	74	42	10	2	49 400
North Marshall CCD	1 296	778	426	63	15	14	-	-	45 100
Kingston town (part)	-	-	-	-	-	-	-	-	-
Madill city	724	421	255	34	5	9	-	-	46 000
Oakland town	135	96	37	-	2	-	-	-	37 700
South Marshall CCD	1 177	482	483	113	59	28	10	2	57 700
Kingston town (part)	288	178	105	3	-	2	-	-	40 800
Woodville town	2	-	2	-	-	-	-	-	75 000
Mayes County	6 426	1 901	3 178	918	285	84	28	32	66 500
Adair CCD	633	152	305	99	45	16	9	7	79 300
Adair town	120	54	57	7	2	-	-	-	53 200
East Mayes CCD	1 254	513	514	147	41	24	7	8	57 300
Disney town	59	23	19	6	4	2	5	-	62 500
Grand Lake Towne town	20	-	10	8	-	2	-	-	100 000
Hoot Owl town	-	-	-	-	-	-	-	-	-
Langley town	165	93	59	5	4	2	2	-	45 400

Table 25. **Home Value: 2000**—Con.

[Data based on a sample (except Tables 65-68). For information on confidentiality protection, coverage, sampling error, and nonsampling error, see Appendix G. For location of definitions, see "How to Use This Census Report"]

State County County Subdivision Place	Specified owner-occupied housing units	Value of home							
		Less than $50,000	$50,000 to $99,999	$100,000 to $149,999	$150,000 to $199,999	$200,000 to $299,999	$300,000 to $499,999	$500,000 or more	Median (dollars)
Mayes County—Con.									
East Mayes CCD—Con.									
Pensacola town	10	8	-	2	-	-	-	-	21 300
Pump Back CDP (part)	19	1	8	8	2	-	-	-	102 500
Salina town	212	84	118	10	-	-	-	-	55 200
Spavinaw town	110	74	36	-	-	-	-	-	36 900
Strang town	18	16	2	-	-	-	-	-	31 300
Wickliffe CDP	8	-	8	-	-	-	-	-	75 000
Locust Grove CCD	1 099	409	539	103	40	-	8	-	57 100
Ballou CDP	7	7	-	-	-	-	-	-	27 500
Cedar Crest CDP	51	26	25	-	-	-	-	-	49 400
Iron Post CDP	17	-	9	8	-	-	-	-	69 400
Locust Grove town	270	141	124	5	-	-	-	-	48 500
Murphy CDP	31	31	-	-	-	-	-	-	38 200
Pump Back CDP (part)	15	-	15	-	-	-	-	-	55 000
Sams Corner CDP	37	6	16	7	8	-	-	-	95 600
Snake Creek CDP	19	-	19	-	-	-	-	-	90 500
Pryor Creek CCD	3 440	827	1 820	569	159	44	4	17	70 600
Chouteau town	480	121	231	104	18	4	-	2	73 100
Mazie CDP	17	-	8	9	-	-	-	-	126 400
Pin Oak Acres CDP	40	14	26	-	-	-	-	-	60 000
Pryor Creek city	2 073	535	1 194	223	73	31	4	13	66 900
Sportsmen Acres town	41	32	9	-	-	-	-	-	43 600
Sportsmen Acres Community CDP	-	-	-	-	-	-	-	-	-
Murray County	2 446	1 167	1 009	190	69	11	-	-	51 800
East Murray CCD	1 382	686	530	100	55	11	-	-	50 400
Hickory town	14	7	7	-	-	-	-	-	50 000
Sulphur city	1 023	552	367	77	17	10	-	-	46 700
West Murray CCD	1 064	481	479	90	14	-	-	-	52 600
Davis city (part)	621	314	250	43	14	-	-	-	49 700
Dougherty town	42	29	11	2	-	-	-	-	31 700
Muskogee County	13 346	5 467	5 989	1 257	361	191	69	12	57 700
Boynton CCD	144	95	40	7	-	-	-	2	31 700
Boynton town	66	48	16	2	-	-	-	-	17 500
Council Hill town	21	17	4	-	-	-	-	-	40 700
Haskell CCD	573	366	176	20	7	2	2	-	42 100
Haskell town	472	309	145	9	5	2	2	-	41 000
Muskogee CCD	11 334	4 354	5 226	1 146	344	189	67	8	59 800
Braggs town	46	38	6	2	-	-	-	-	41 200
Fort Gibson town (part)	843	193	464	125	44	17	-	-	71 300
Muskogee city (part)	8 742	3 742	3 900	696	222	117	57	8	56 200
River Bottom CDP	13	4	9	-	-	-	-	-	58 300
Sand Hills CDP	45	23	20	-	2	-	-	-	49 400
Sour John CDP	2	-	2	-	-	-	-	-	85 000
Taft town	64	30	34	-	-	-	-	-	51 800
Muskogee Southwest CCD	469	129	287	43	8	-	-	2	73 100
Muskogee city (part)	19	7	12	-	-	-	-	-	75 000
Oktaha town	50	25	23	2	-	-	-	-	50 000
Summit town	21	16	3	-	-	-	-	2	28 200
Wainwright town	27	25	2	-	-	-	-	-	27 500
Porum CCD	300	230	64	6	-	-	-	-	28 200
Porum town	158	134	22	2	-	-	-	-	25 000
Simms CDP	35	21	12	2	-	-	-	-	38 800
Warner CCD	365	204	133	28	-	-	-	-	46 200
Warner town	266	156	102	8	-	-	-	-	45 800
Webbers Falls CCD	161	89	63	7	2	-	-	-	43 900
Webbers Falls town	97	61	31	3	2	-	-	-	31 900
Noble County	2 177	942	936	229	44	24	2	-	54 400
Billings CCD	128	91	36	1	-	-	-	-	35 000
Billings town	113	84	28	1	-	-	-	-	33 200
East Noble CCD	480	221	226	25	4	2	2	-	52 500
Marland town	57	55	-	-	-	-	2	-	15 300
Morrison town	152	62	82	8	-	-	-	-	53 800
Red Rock town	67	52	15	-	-	-	-	-	24 800
Perry CCD	1 569	630	674	203	40	22	-	-	56 500
Perry city	1 318	585	557	140	24	12	-	-	53 600
Nowata County	1 592	959	523	56	24	26	2	2	41 100
Alluwe CCD	72	42	27	3	-	-	-	-	45 000
New Alluwe town	32	28	4	-	-	-	-	-	28 800
Lenapah-Delaware CCD	202	154	35	11	-	-	2	-	28 800
Delaware town	97	91	4	2	-	-	-	-	21 500
Lenapah town	62	43	12	5	-	-	2	-	36 400
Nowata CCD	1 019	591	358	24	22	24	-	-	41 100
Nowata city	868	561	261	-	22	24	-	-	38 000
South Coffeyville-Wann CCD	299	172	103	18	2	2	-	2	45 500
South Coffeyville town	191	112	65	12	2	-	-	-	45 700
Wann town	33	29	4	-	-	-	-	-	27 500
Okfuskee County	1 720	1 106	471	100	30	11	-	2	39 100
Boley CCD	125	86	29	4	-	4	-	2	36 900
Boley town	66	57	6	-	-	1	-	2	31 400
Okemah CCD	1 048	645	292	81	28	2	-	-	41 700
Bearden town	14	6	8	-	-	-	-	-	51 700
Castle town	28	28	-	-	-	-	-	-	20 000
Okemah city	652	452	156	26	18	-	-	-	38 600
Weleetka town (part)	-	-	-	-	-	-	-	-	-
Paden CCD	199	130	65	4	-	-	-	-	41 000
Paden town	116	71	45	-	-	-	-	-	41 900
Weleetka CCD	348	245	85	11	2	5	-	-	31 700
Clearview town	13	9	4	-	-	-	-	-	19 200
Weleetka town (part)	216	176	38	-	2	-	-	-	27 100
Oklahoma County	145 919	37 628	63 552	25 002	10 011	6 101	2 567	1 058	75 800
Oklahoma City CCD	145 919	37 628	63 552	25 002	10 011	6 101	2 567	1 058	75 800
Arcadia town	65	34	27	2	2	-	-	-	47 000

Table 25. **Home Value: 2000**—Con.

[Data based on a sample (except Tables 65-68). For information on confidentiality protection, coverage, sampling error, and nonsampling error, see Appendix G. For location of definitions, see "How to Use This Census Report"]

State County County Subdivision Place	Specified owner-occupied housing units	Value of home							
		Less than $50,000	$50,000 to $99,999	$100,000 to $149,999	$150,000 to $199,999	$200,000 to $299,999	$300,000 to $499,999	$500,000 or more	Median (dollars)
Oklahoma County—Con.									
Oklahoma City CCD—Con.									
Bethany city	4 715	933	3 057	497	132	67	11	18	70 900
Choctaw city	2 587	205	1 426	657	175	117	7	-	87 000
Del City city	5 579	2 656	2 642	222	53	6	-	-	51 400
Edmond city	17 063	476	6 011	5 043	2 553	1 933	787	260	118 400
Forest Park town	386	22	137	140	60	23	4	-	111 300
Harrah city	1 087	120	642	226	62	35	-	2	79 400
Jones town	574	199	291	69	13	2	-	-	60 500
Lake Aluma town	39	4	2	-	-	4	25	4	345 200
Luther town	141	83	41	15	-	2	-	-	45 000
Midwest City city	12 544	4 026	6 469	1 576	292	120	39	22	63 500
Nichols Hills city	1 433	19	62	182	251	332	271	316	261 700
Nicoma Park city	602	145	344	74	24	15	-	-	67 800
Oklahoma City city (part)	89 987	26 937	37 103	15 115	5 884	3 212	1 326	410	72 400
Smith Village town	15	11	4	-	-	-	-	-	34 500
Spencer city	966	450	498	11	7	-	-	-	51 600
The Village city	3 064	468	2 300	254	38	4	-	-	68 500
Valley Brook town	169	166	2	1	-	-	-	-	22 600
Warr Acres city	2 459	458	1 562	210	187	22	20	-	67 100
Woodlawn Park town	60	2	22	14	14	6	-	2	118 800
Okmulgee County	7 390	4 055	2 563	457	231	61	8	15	46 000
Beggs CCD	794	268	366	110	36	8	2	4	66 100
Beggs city (part)	240	150	73	17	-	-	-	-	39 100
Liberty town (part)	14	4	9	1	-	-	-	-	75 000
Winchester town	71	17	32	18	-	-	-	4	82 800
Henryetta CCD	2 378	1 452	766	114	13	22	-	11	39 900
Dewar town	202	158	44	-	-	-	-	-	34 000
Grayson town	20	9	9	2	-	-	-	-	73 300
Henryetta city	1 565	984	525	39	-	8	-	9	38 400
Hoffman town	27	23	4	-	-	-	-	-	18 800
Schulter town	129	96	24	7	-	-	-	2	32 000
Morris CCD	488	237	210	36	5	-	-	-	51 300
Morris city (part)	298	158	120	20	-	-	-	-	48 100
Okmulgee CCD	3 730	2 098	1 221	197	177	31	6	-	45 200
Beggs city (part)	-	-	-	-	-	-	-	-	-
Morris city (part)	-	-	-	-	-	-	-	-	-
Okmulgee city	2 957	1 844	842	112	137	16	6	-	41 700
Osage County	8 737	3 272	3 562	1 215	483	137	33	35	63 500
Barnsdall CCD	530	362	150	16	-	-	2	-	32 200
Avant town	93	68	25	-	-	-	-	-	30 800
Barnsdall city	336	255	71	10	-	-	-	-	29 300
Skiatook town (part)	-	-	-	-	-	-	-	-	-
Fairfax CCD	524	405	105	7	5	-	2	-	28 800
Burbank town (part)	-	-	-	-	-	-	-	-	-
Fairfax town	445	363	81	1	-	-	-	-	27 300
Hominy CCD	954	605	305	39	5	-	-	-	39 400
Hominy city	613	411	190	12	-	-	-	-	40 300
Osage town	37	32	5	-	-	-	-	-	20 300
Skiatook town (part)	-	-	-	-	-	-	-	-	-
Wynona town	96	82	14	-	-	-	-	-	26 200
McCord-Braden CCD	647	131	383	87	26	20	-	-	75 200
McCord CDP	415	88	238	60	19	10	-	-	74 300
Ponca City city (part)	-	-	-	-	-	-	-	-	-
Northwest Osage CCD	365	254	76	22	9	2	2	-	28 900
Burbank town (part)	34	28	6	-	-	-	-	-	21 000
Foraker town	9	9	-	-	-	-	-	-	24 200
Grainola town	10	8	-	-	-	2	-	-	24 200
Shidler city	154	136	18	-	-	-	-	-	21 300
Webb City town	21	19	2	-	-	-	-	-	16 300
Pawhuska CCD	1 420	892	379	100	41	8	-	-	37 900
Bartlesville city (part)	-	-	-	-	-	-	-	-	-
Pawhuska city	876	648	167	29	27	5	-	-	34 200
Southeast Osage CCD	4 297	623	2 164	944	397	107	27	35	82 700
Prue town	108	62	45	1	-	-	-	-	46 700
Sand Springs city (part)	105	-	30	48	27	-	-	-	124 500
Skiatook town (part)	930	190	596	90	54	-	-	-	65 600
Tulsa city (part)	1 542	230	870	315	102	-	9	16	79 700
Ottawa County	6 644	3 570	2 350	538	106	45	20	15	47 200
Afton-Fairland CCD	659	324	292	33	8	2	-	-	50 500
Afton town	220	150	68	2	-	-	-	-	39 800
Fairland town	264	107	139	16	-	2	-	-	54 900
Miami CCD	4 699	2 497	1 656	408	79	31	13	15	47 800
Commerce city	603	463	136	4	-	-	-	-	33 900
Dotyville CDP	-	-	-	-	-	-	-	-	-
Miami city	3 406	1 753	1 259	297	40	31	13	13	49 000
Narcissa CDP	18	11	7	-	-	-	-	-	46 700
North Miami town	125	102	21	2	-	-	-	-	30 800
Picher-Peoria CCD	913	571	254	69	11	4	4	-	37 400
Cardin town	34	29	5	-	-	-	-	-	25 000
Peoria town	25	22	3	-	-	-	-	-	21 300
Picher city	318	266	50	2	-	-	-	-	20 700
Quapaw town	201	140	52	7	-	2	-	-	37 700
Wyandotte CCD	373	178	148	28	8	8	3	-	52 200
Wyandotte town	66	38	28	-	-	-	-	-	42 900
Pawnee County	2 835	1 275	1 098	277	119	51	11	4	56 300
Cleveland CCD	2 005	729	886	225	105	45	11	4	65 900
Cleveland city	771	382	322	51	7	2	7	-	50 500
Hallett town	29	25	4	-	-	-	-	-	24 400
Jennings town	76	56	20	-	-	-	-	-	36 700
Mannford town (part)	2	-	2	-	-	-	-	-	65 000
Mule Barn town	-	-	-	-	-	-	-	-	-
Oak Grove town	2	-	2	-	-	-	-	-	55 000
Shady Grove town	5	-	-	-	3	-	-	2	170 800
Terlton town	21	13	8	-	-	-	-	-	41 700

Table 25. **Home Value: 2000**—Con.

[Data based on a sample (except Tables 65-68). For information on confidentiality protection, coverage, sampling error, and nonsampling error, see Appendix G. For location of definitions, see "How to Use This Census Report"]

State County County Subdivision Place	Specified owner-occupied housing units	Value of home							
		Less than $50,000	$50,000 to $99,999	$100,000 to $149,999	$150,000 to $199,999	$200,000 to $299,999	$300,000 to $499,999	$500,000 or more	Median (dollars)
Pawnee County—Con.									
Cleveland CCD—Con.									
Westport town	83	4	30	20	16	13	-	-	115 600
Pawnee CCD	830	546	212	52	14	6	-	-	37 600
Blackburn town	23	13	10	-	-	-	-	-	33 100
Maramec town	24	24	-	-	-	-	-	-	23 800
Pawnee city	491	325	129	25	8	4	-	-	39 200
Quay town (part)	1	-	1	-	-	-	-	-	65 000
Ralston town	101	96	5	-	-	-	-	-	19 000
Skedee town	24	24	-	-	-	-	-	-	15 000
Payne County	10 272	2 362	4 472	2 137	788	328	153	32	79 700
Cushing CCD	2 446	1 164	1 046	122	59	32	23	-	52 100
Cushing city	1 850	991	748	56	39	16	-	-	46 400
Drumright city (part)	21	14	7	-	-	-	-	-	41 300
Ripley town	73	52	16	3	2	-	-	-	40 300
Stillwater CCD	7 448	923	3 343	2 002	724	294	130	32	93 300
Glencoe town	111	61	49	-	1	-	-	-	45 800
Perkins town	572	166	353	31	12	10	-	-	57 000
Stillwater city	5 444	530	2 409	1 683	524	213	64	21	96 700
Yale CCD	378	275	83	13	5	2	-	-	35 600
Quay town (part)	4	4	-	-	-	-	-	-	12 500
Yale city	297	261	34	-	-	2	-	-	30 900
Pittsburg County	8 936	4 149	3 436	848	318	127	43	15	53 400
Kiowa-Pittsburg CCD	343	254	80	8	1	-	-	-	36 000
Ashland town	17	14	3	-	-	-	-	-	21 300
Kiowa town	179	145	34	-	-	-	-	-	32 000
Pittsburg town	58	46	12	-	-	-	-	-	25 000
McAlester CCD	5 573	2 363	2 243	584	235	106	34	8	57 300
Alderson town	38	32	6	-	-	-	-	-	37 100
Krebs city	446	207	202	26	7	4	-	-	51 900
McAlester city	4 125	1 892	1 588	381	164	72	22	6	54 100
Savanna town	154	86	56	10	-	-	-	2	44 700
North Central Pittsburg CCD	765	338	301	103	13	8	-	2	53 900
Canadian town	53	32	21	-	-	-	-	-	24 600
Crowder town	106	59	37	10	-	-	-	-	47 100
Indianola town	49	32	15	2	-	-	-	-	38 100
Longtown CDP (part)	56	17	14	17	4	4	-	-	82 500
Northwest Pittsburg CCD	267	133	113	10	6	-	5	-	50 200
Quinton CCD	967	470	312	102	61	13	4	5	52 200
Longtown CDP (part)	531	194	169	93	57	13	-	5	69 900
Quinton town	227	180	47	-	-	-	-	-	31 600
Twin Cities CCD	1 021	591	387	41	2	-	-	-	45 100
Haileyville city	226	168	50	6	2	-	-	-	34 400
Hartshorne city	544	296	230	18	-	-	-	-	47 500
Pontotoc County	6 529	2 692	2 684	727	214	170	23	19	58 000
Ada CCD	4 476	1 625	1 816	632	204	166	21	12	63 600
Ada city (part)	3 214	1 302	1 242	380	155	102	21	12	58 900
Northeast Pontotoc CCD	811	422	351	36	-	-	2	-	48 200
Ada city (part)	-	-	-	-	-	-	-	-	-
Allen town (part)	202	157	45	-	-	-	-	-	35 500
Byng town (part)	233	71	147	13	-	-	2	-	66 100
Francis town	70	47	19	4	-	-	-	-	27 000
Northwest Pontotoc CCD	592	209	349	25	7	2	-	-	59 600
Ada city (part)	-	-	-	-	-	-	-	-	-
Byng town (part)	2	-	-	2	-	-	-	-	112 500
South Central Pontotoc CCD	91	56	20	12	-	-	-	3	42 500
Ada city (part)	5	2	-	-	-	-	-	3	541 700
Fitzhugh town (part)	-	-	-	-	-	-	-	-	-
Southeast Pontotoc CCD	337	223	94	14	-	2	-	4	38 700
Ada city (part)	-	-	-	-	-	-	-	-	-
Stonewall town	110	102	8	-	-	-	-	-	22 000
Southwest Pontotoc CCD	222	157	54	8	3	-	-	-	33 300
Ada city (part)	-	-	-	-	-	-	-	-	-
Fitzhugh town (part)	35	18	11	3	3	-	-	-	39 700
Roff town	163	129	29	5	-	-	-	-	31 800
Pottawatomie County	12 424	4 797	5 461	1 520	447	164	14	21	60 500
Maud CCD	292	221	58	4	2	-	7	-	31 100
Maud city (part)	172	144	26	2	-	-	-	-	26 900
St. Louis town	36	26	8	-	2	-	-	-	32 000
Shawnee CCD	11 834	4 388	5 315	1 494	445	164	7	21	62 400
Bethel Acres town	476	83	280	67	41	-	-	5	78 900
Brooksville town	22	20	2	-	-	-	-	-	35 500
Earlsboro town	78	48	26	4	-	-	-	-	40 000
Johnson town	41	11	22	8	-	-	-	-	75 000
McLoud town	501	149	279	54	16	-	-	3	62 200
Macomb town	13	13	-	-	-	-	-	-	16 900
Oklahoma City city (part)	11	-	11	-	-	-	-	-	75 000
Pink town	112	56	48	2	6	-	-	-	50 000
Shawnee city	6 293	2 705	2 528	655	245	144	7	9	56 400
Tecumseh city	1 316	738	451	83	44	-	-	-	46 900
Tribbey town (part)	2	-	2	-	-	-	-	-	55 000
Wanette-Asher CCD	298	188	88	22	-	-	-	-	37 000
Asher town	103	80	21	2	-	-	-	-	31 100
Tribbey town (part)	11	6	5	-	-	-	-	-	47 500
Wanette town	49	34	15	-	-	-	-	-	27 800
Pushmataha County	1 847	1 134	629	53	17	6	-	8	42 600
Antlers CCD	1 066	634	398	21	9	4	-	-	44 800
Antlers city	545	365	169	4	5	2	-	-	40 400
Finley-Rattan CCD	296	165	96	24	6	-	-	5	45 400
Clayton town (part)	-	-	-	-	-	-	-	-	-
Rattan town	54	41	13	-	-	-	-	-	38 000
North Pushmataha CCD	485	335	135	8	2	2	-	3	35 200
Albion town	33	31	2	-	-	-	-	-	14 000
Clayton town (part)	153	116	37	-	-	-	-	-	28 300

Table 25. **Home Value: 2000**—Con.

[Data based on a sample (except Tables 65-68). For information on confidentiality protection, coverage, sampling error, and nonsampling error, see Appendix G. For location of definitions, see "How to Use This Census Report"]

State County County Subdivision Place	Specified owner-occupied housing units	Value of home							
		Less than $50,000	$50,000 to $99,999	$100,000 to $149,999	$150,000 to $199,999	$200,000 to $299,999	$300,000 to $499,999	$500,000 or more	Median (dollars)
Roger Mills County	529	304	177	37	2	5	2	2	39 000
Cheyenne CCD	363	181	144	29	2	5	-	2	50 100
Cheyenne town	224	111	96	12	-	5	-	-	50 300
Reydon town	32	23	9	-	-	-	-	-	22 500
Strong City town	9	5	4	-	-	-	-	-	24 200
East Roger Mills CCD	135	104	23	8	-	-	-	-	32 200
Hammon town (part)	100	88	10	2	-	-	-	-	21 300
South Roger Mills CCD	31	19	10	-	-	-	2	-	41 300
Rogers County	14 277	1 563	6 435	4 236	1 198	572	200	73	94 100
Catoosa CCD	4 312	211	1 336	1 603	661	339	149	13	117 300
Catoosa city (part)	889	77	419	209	116	51	17	-	94 100
Claremore city (part)	-	-	-	-	-	-	-	-	-
Collinsville city (part)	-	-	-	-	-	-	-	-	-
Fair Oaks town (part)	1	-	1	-	-	-	-	-	95 000
Limestone CDP	170	29	17	64	46	14	-	-	134 400
Owasso city (part)	-	-	-	-	-	-	-	-	-
Tulsa city (part)	-	-	-	-	-	-	-	-	-
Valley Park town	2	2	-	-	-	-	-	-	27 500
Chelsea CCD	670	276	302	74	12	-	6	-	58 400
Bushyhead CDP (part)	22	3	15	4	-	-	-	-	90 000
Chelsea city	420	195	205	16	4	-	-	-	52 700
Claremore CCD	7 566	840	3 812	2 178	480	196	17	43	90 800
Bushyhead CDP (part)	83	28	35	13	7	-	-	-	58 400
Catoosa city (part)	-	-	-	-	-	-	-	-	-
Claremore city (part)	3 539	622	1 834	763	215	87	9	9	79 200
Fair Oaks town (part)	-	-	-	-	-	-	-	-	-
Foyil town	34	16	18	-	-	-	-	-	53 300
Justice CDP	282	18	124	79	26	18	-	17	99 700
Sequoyah CDP	155	8	90	36	16	5	-	-	89 400
Taiwah CDP	34	9	8	17	-	-	-	-	92 500
Inola CCD	933	135	564	192	25	10	7	-	77 500
Gregory CDP	29	7	22	-	-	-	-	-	74 400
Inola town	359	67	263	23	2	4	-	-	64 600
Oolagah-Talala CCD	796	101	421	189	20	27	21	17	83 100
Jamestown town	2	-	-	-	2	-	-	-	162 500
Oologah town	204	46	135	23	-	-	-	-	71 700
Talala town	53	18	32	-	3	-	-	-	63 600
Seminole County	4 163	2 668	1 158	232	66	28	3	8	39 300
Konawa CCD	428	304	109	15	-	-	-	-	34 400
Konawa city	276	212	61	3	-	-	-	-	33 200
Seminole North CCD	2 066	1 147	690	157	51	18	3	-	46 400
Seminole city	1 559	919	465	112	47	16	-	-	44 800
Seminole South CCD	352	256	75	14	3	2	-	2	32 200
Bowlegs town	85	74	10	-	1	-	-	-	18 800
Maud city (part)	61	56	5	-	-	-	-	-	28 800
Wewoka CCD	1 317	961	284	46	12	8	-	6	31 800
Cromwell town	47	37	10	-	-	-	-	-	20 600
Lima town	20	18	-	2	-	-	-	-	20 000
Sasakwa town	44	39	5	-	-	-	-	-	17 500
Wewoka city	754	588	132	20	6	2	-	6	28 100
Sequoyah County	6 752	2 476	3 330	640	129	119	56	2	59 800
Muldrow CCD	1 691	654	824	142	31	28	12	-	59 700
Brent CDP	75	29	23	4	10	6	3	-	69 200
Gans town	46	34	12	-	-	-	-	-	40 000
Muldrow town	718	306	338	46	15	4	9	-	54 100
Roland CCD	1 484	462	841	150	-	21	10	-	60 700
Belfonte CDP	42	23	19	-	-	-	-	-	48 700
Long CDP	58	14	44	-	-	-	-	-	60 000
Moffett town	11	8	3	-	-	-	-	-	36 300
Remy CDP	90	25	30	22	-	13	-	-	91 700
Roland town	596	142	407	43	-	4	-	-	61 400
Short CDP	35	24	11	-	-	-	-	-	38 800
Sallisaw CCD	1 637	609	772	157	40	31	28	-	60 000
Sallisaw city (part)	1 556	571	740	148	38	31	28	-	60 600
Sallisaw North CCD	563	246	253	46	3	15	-	-	55 900
Akins CDP	39	15	19	5	-	-	-	-	62 500
Brushy CDP	94	44	44	6	-	-	-	-	51 600
Dwight Mission CDP	-	-	-	-	-	-	-	-	-
Flute Springs CDP	27	21	6	-	-	-	-	-	36 500
McKey CDP	23	15	8	-	-	-	-	-	45 600
Marble City town	54	41	8	5	-	-	-	-	35 700
Marble City Community CDP	47	28	18	-	1	-	-	-	42 500
Pinhook Corners CDP (part)	5	-	-	5	-	-	-	-	112 500
Sallisaw city (part)	21	14	-	-	-	7	-	-	47 500
Stony Point CDP	9	7	2	-	-	-	-	-	25 800
Vian CCD	1 377	505	640	145	55	24	6	2	59 700
Carlile CDP	88	21	58	9	-	-	-	-	69 000
Evening Shade CDP	80	14	37	18	11	-	-	-	86 100
Gore town	233	54	141	15	20	3	-	-	61 900
Notchietown CDP	85	57	13	13	2	-	-	-	40 300
Paradise Hill town	30	6	9	10	5	-	-	-	100 000
Pinhook Corners CDP (part)	11	-	11	-	-	-	-	-	55 000
Redbird Smith CDP	41	20	14	4	-	3	-	-	60 800
Sallisaw city (part)	8	-	8	-	-	-	-	-	95 000
Sycamore CDP	15	4	6	-	-	5	-	-	55 800
Vian town	222	122	86	12	-	-	-	2	45 900
Stephens County	10 162	4 697	4 087	854	320	129	63	12	54 500
Comanche CCD	1 052	700	307	27	14	4	-	-	39 500
Comanche city	417	336	68	5	8	-	-	-	30 100
Duncan city (part)	-	-	-	-	-	-	-	-	-
Empire City town (part)	31	23	8	-	-	-	-	-	40 600
Loco town	40	40	-	-	-	-	-	-	25 500
Meridian CDP (part)	260	190	65	5	-	-	-	-	41 500
Duncan CCD	7 036	2 908	2 970	697	269	119	61	12	60 700
Bray town (part)	21	2	15	4	-	-	-	-	79 300

Table 25. **Home Value: 2000**—Con.

[Data based on a sample (except Tables 65-68). For information on confidentiality protection, coverage, sampling error, and nonsampling error, see Appendix G. For location of definitions, see "How to Use This Census Report"]

State County County Subdivision Place	Specified owner-occupied housing units	Value of home							
		Less than $50,000	$50,000 to $99,999	$100,000 to $149,999	$150,000 to $199,999	$200,000 to $299,999	$300,000 to $499,999	$500,000 or more	Median (dollars)
Stephens County—Con.									
Duncan CCD—Con.									
Central High town (part)	46	6	35	5	-	-	-	-	81 500
Duncan city (part)	6 098	2 667	2 431	582	233	112	61	12	59 000
Empire City town (part)	166	13	136	15	2	-	-	-	73 900
Marlow city (part)	7	-	7	-	-	-	-	-	55 000
Meridian CDP (part)	56	26	30	-	-	-	-	-	52 500
Marlow CCD	1 748	884	707	118	33	6	-	-	49 700
Bray town (part)	116	64	40	8	4	-	-	-	46 700
Central High town (part)	69	22	40	7	-	-	-	-	65 900
Duncan city (part)	2	-	2	-	-	-	-	-	75 000
Marlow city (part)	1 236	733	428	71	4	-	-	-	45 800
Velma-Alma CCD	326	205	103	12	4	-	2	-	42 100
Bray town (part)	-	-	-	-	-	-	-	-	-
Duncan city (part)	-	-	-	-	-	-	-	-	-
Velma town	145	84	53	8	-	-	-	-	45 400
Texas County	3 234	860	1 717	387	150	82	33	5	67 500
Guymon CCD	2 254	484	1 235	312	119	71	28	5	70 200
Goodwell town	111	33	50	20	6	2	-	-	71 700
Guymon city	1 887	388	1 092	242	85	49	26	5	69 600
Hardesty town	34	20	14	-	-	-	-	-	45 000
Optima town	17	12	5	-	-	-	-	-	29 200
Hooker CCD	737	263	383	53	24	9	5	-	61 000
Hooker city	442	156	232	34	13	4	3	-	61 400
Tyrone town	125	63	56	6	-	-	-	-	49 800
West Texas CCD	243	113	99	22	7	2	-	-	55 300
Texhoma town	177	99	67	9	2	-	-	-	46 000
Tillman County	2 279	1 624	544	79	18	-	4	10	29 100
Davidson CCD	130	90	34	2	2	-	2	-	23 900
Davidson town	100	82	16	2	-	-	-	-	19 300
East Tillman CCD	358	233	108	12	-	-	2	3	36 100
Chattanooga town (part)	-	-	-	-	-	-	-	-	-
Grandfield city	291	207	80	2	-	-	2	-	31 600
Loveland town	-	-	-	-	-	-	-	-	-
Frederick CCD	1 484	1 088	310	63	16	-	-	7	27 300
Frederick city	1 332	972	280	57	16	-	-	7	27 300
Hollister town	12	12	-	-	-	-	-	-	10 000-
Manitou town	65	65	-	-	-	-	-	-	17 800
Tipton CCD	307	213	92	2	-	-	-	-	34 300
Tipton town	271	193	76	2	-	-	-	-	33 100
Tulsa County	126 134	19 880	57 541	26 835	10 488	6 683	3 468	1 239	87 000
North Tulsa CCD	2 060	487	1 180	282	77	34	-	-	69 600
Collinsville city (part)	984	211	665	81	-	27	-	-	66 500
Skiatook town (part)	368	154	182	17	15	-	-	-	59 100
South Tulsa CCD	3 465	350	2 216	588	137	108	37	29	76 700
Bixby city (part)	803	151	376	108	59	73	24	12	84 600
Glenpool city	2 001	139	1 551	262	32	17	-	-	71 800
Jenks city (part)	-	-	-	-	-	-	-	-	-
Liberty town (part)	8	2	4	-	2	-	-	-	70 000
Tulsa CCD	120 609	19 043	54 145	25 965	10 274	6 541	3 431	1 210	87 700
Bixby city (part)	2 202	53	733	896	169	126	179	46	117 600
Broken Arrow city (part)	17 813	534	8 709	5 696	1 953	658	190	73	98 600
Jenks city (part)	2 519	89	1 054	764	377	189	39	7	106 200
Lotsee town	-	-	-	-	-	-	-	-	-
Mannford town (part)	-	-	-	-	-	-	-	-	-
Oakhurst CDP (part)	490	175	241	47	14	-	13	-	60 300
Owasso city (part)	4 453	196	2 180	1 312	519	219	15	12	97 500
Sand Springs city (part)	4 258	553	2 493	902	207	88	15	-	79 400
Skiatook town (part)	-	-	-	-	-	-	-	-	-
Sperry town	227	164	58	-	1	-	-	4	39 300
Tulsa city (part)	83 157	15 858	36 319	15 349	6 547	5 120	2 918	1 046	83 700
Turley CDP	647	497	99	34	17	-	-	-	33 700
Wagoner County	12 221	1 885	5 323	3 648	810	399	126	30	89 800
Coweta CCD	8 489	560	3 641	3 118	657	368	115	30	100 600
Bixby city (part)	23	-	6	17	-	-	-	-	122 900
Broken Arrow city (part)	1 730	6	796	571	155	128	49	25	104 200
Catoosa city (part)	338	170	162	-	6	-	-	-	49 900
Coweta city	1 648	204	969	371	61	43	-	-	76 900
Fair Oaks town (part)	22	-	17	3	2	-	-	-	84 000
New Tulsa town	40	6	21	11	-	2	-	-	76 700
South Wagoner CCD	366	190	122	37	17	-	-	-	48 400
Porter town	106	74	30	-	2	-	-	-	40 500
Redbird town	32	22	10	-	-	-	-	-	40 000
Tullahassee town	21	16	5	-	-	-	-	-	15 600
Wagoner CCD	3 366	1 135	1 560	493	136	31	11	-	65 800
Okay town	95	60	35	-	-	-	-	-	45 000
Wagoner city	1 682	635	767	224	36	20	-	-	61 400
Washington County	12 027	4 396	5 266	1 221	519	474	94	57	63 000
Bartlesville CCD	11 078	3 974	4 860	1 152	491	452	94	55	63 800
Bartlesville city (part)	9 500	3 238	4 264	1 038	427	402	76	55	64 700
Dewey city	846	572	233	23	18	-	-	-	40 500
Copan CCD	329	156	148	19	4	-	-	2	52 100
Copan town	223	121	92	4	4	-	-	2	46 600
Ochelata-Ramona CCD	620	266	258	50	24	22	-	-	55 900
Ochelata town	104	64	40	-	-	-	-	-	42 000
Ramona town	137	88	47	-	2	-	-	-	42 800
Vera town	36	21	9	6	-	-	-	-	37 500
Washita County	2 427	1 525	751	106	36	9	-	-	39 800
Central Washita CCD	931	539	324	56	12	-	-	-	43 600
New Cordell city	855	511	292	52	-	-	-	-	41 700
Northeast Washita CCD	185	119	39	18	7	2	-	-	42 800
Clinton city (part)	-	-	-	-	-	-	-	-	-
Corn town	131	89	31	9	-	2	-	-	41 000

Table 25. **Home Value: 2000**—Con.

[Data based on a sample (except Tables 65-68). For information on confidentiality protection, coverage, sampling error, and nonsampling error, see Appendix G.
For location of definitions, see "How to Use This Census Report"]

State County County Subdivision Place	Specified owner-occupied housing units	Value of home							
		Less than $50,000	$50,000 to $99,999	$100,000 to $149,999	$150,000 to $199,999	$200,000 to $299,999	$300,000 to $499,999	$500,000 or more	Median (dollars)
Washita County—Con.									
Northwest Washita CCD	644	406	215	6	15	2	-	-	41 800
Bessie town	59	42	12	-	5	-	-	-	35 600
Burns Flat town	330	228	96	2	4	-	-	-	41 300
Canute town	126	83	43	-	-	-	-	-	36 300
Foss town	29	22	7	-	-	-	-	-	18 800
Southeast Washita CCD	119	35	62	17	-	5	-	-	57 700
Colony town	50	22	23	2	-	3	-	-	53 800
Southwest Washita CCD	548	426	111	9	2	-	-	-	28 200
Dill City town	144	124	20	-	-	-	-	-	23 800
Rocky town	63	51	12	-	-	-	-	-	27 900
Sentinel town	241	197	42	-	2	-	-	-	30 600
Woods County	2 001	1 087	707	150	31	20	6	-	46 300
Alva CCD	1 487	693	593	146	29	20	6	-	52 700
Alva city	1 249	608	524	99	12	6	-	-	51 000
Capron town	11	11	-	-	-	-	-	-	10 000-
South Woods CCD	436	347	85	2	2	-	-	-	25 700
Avard town	12	12	-	-	-	-	-	-	10 000
Dacoma town	45	33	10	-	2	-	-	-	19 600
Waynoka city	312	265	45	2	-	-	-	-	24 200
West Woods CCD	78	47	29	2	-	-	-	-	43 300
Freedom town	55	30	25	-	-	-	-	-	45 800
Woodward County	3 798	1 391	1 854	387	82	74	10	-	61 100
Mooreland CCD	423	194	198	22	2	2	5	-	54 600
Mooreland town	321	174	137	8	2	-	-	-	47 400
Woodward CCD	3 375	1 197	1 656	365	80	72	5	-	61 700
Fort Supply town	77	66	10	1	-	-	-	-	36 300
Mutual town	10	6	4	-	-	-	-	-	38 800
Sharon town	28	22	4	2	-	-	-	-	33 000
Woodward city	2 787	991	1 411	264	67	54	-	-	60 900

Table 26. **Home Value: 2000**

[Data based on a sample (except Tables 65-68). For information on confidentiality protection, coverage, sampling error, and nonsampling error, see Appendix G. For location of definitions, see "How to Use This Census Report"]

State County Place	Specified owner-occupied housing units	Value of home							
		Less than $50,000	$50,000 to $99,999	$100,000 to $149,999	$150,000 to $199,999	$200,000 to $299,999	$300,000 to $499,999	$500,000 or more	Median (dollars)
The State	**699 452**	**209 853**	**306 057**	**110 293**	**39 309**	**21 886**	**8 857**	**3 197**	**70 700**
COUNTY									
Adair County	2 701	1 572	914	146	21	35	7	6	45 400
Alfalfa County	1 328	982	293	41	12	-	-	-	29 000
Atoka County	1 639	951	583	68	17	15	2	3	43 800
Beaver County	960	403	411	74	47	14	8	3	58 200
Beckham County	3 908	1 892	1 335	447	165	36	33	-	51 700
Blaine County	2 243	1 338	765	113	25	2	-	-	41 900
Bryan County	6 242	2 778	2 515	661	217	53	11	7	55 900
Caddo County	5 554	3 208	1 965	259	66	50	4	2	44 300
Canadian County	21 241	2 471	11 910	4 569	1 576	595	111	9	84 600
Carter County	9 104	3 806	3 549	1 125	327	228	65	4	58 400
Cherokee County	5 841	1 521	3 137	819	215	98	42	9	67 100
Choctaw County	2 552	1 608	816	93	24	5	-	6	41 500
Cimarron County	547	368	142	20	15	-	-	2	37 000
Cleveland County	44 337	3 983	23 850	10 455	3 448	1 827	622	152	88 500
Coal County	930	682	220	13	7	2	2	4	33 800
Comanche County	20 183	4 316	11 418	2 971	920	411	114	33	71 600
Cotton County	1 444	767	569	73	25	10	-	-	47 200
Craig County	2 207	1 058	848	212	47	40	-	2	52 100
Creek County	12 178	3 771	5 538	1 923	569	294	73	10	67 400
Custer County	5 040	1 713	2 283	716	177	118	31	2	67 800
Delaware County	5 922	1 265	2 408	959	586	391	204	109	81 900
Dewey County	906	576	295	25	6	2	-	2	38 000
Ellis County	894	598	258	24	6	8	-	-	34 000
Garfield County	14 193	5 791	5 838	1 579	609	234	127	15	58 800
Garvin County	5 375	3 074	1 843	301	112	35	7	3	45 400
Grady County	8 959	3 355	3 802	1 291	347	138	17	9	62 500
Grant County	1 135	720	340	53	16	3	3	-	36 300
Greer County	1 260	968	245	40	5	2	-	-	32 300
Harmon County	760	575	151	30	4	-	-	-	28 000
Harper County	805	534	228	32	7	-	4	-	37 900
Haskell County	1 789	1 029	627	90	14	29	-	-	44 500
Hughes County	2 450	1 780	557	68	28	17	-	-	32 600
Jackson County	5 255	2 153	2 045	695	165	120	60	17	59 600
Jefferson County	1 444	1 051	321	46	17	5	-	4	33 300
Johnston County	1 758	1 115	555	71	12	2	-	3	40 000
Kay County	11 695	5 407	4 542	1 035	408	239	54	10	53 400
Kingfisher County	2 810	893	1 311	398	107	98	3	-	67 900
Kiowa County	2 427	1 752	573	75	19	3	3	2	34 600
Latimer County	1 585	885	601	84	4	5	6	-	46 800
Le Flore County	8 112	3 889	3 440	602	112	50	13	6	51 600
Lincoln County	4 864	2 254	1 928	510	112	60	-	-	53 200
Logan County	6 153	1 764	2 504	1 102	568	139	76	-	74 100
Love County	1 503	767	529	164	27	4	5	7	49 400
McClain County	5 207	1 210	2 387	913	385	213	64	35	77 200
McCurtain County	5 496	3 162	1 878	277	85	61	27	6	44 500
McIntosh County	3 389	1 308	1 516	398	135	16	11	5	60 700
Major County	1 410	698	562	121	23	6	-	-	50 400
Marshall County	2 473	1 260	909	176	74	42	10	2	49 400
Mayes County	6 426	1 901	3 178	918	285	84	28	32	66 500
Murray County	2 446	1 167	1 009	190	69	11	-	-	51 800
Muskogee County	13 346	5 467	5 989	1 257	361	191	69	12	57 700
Noble County	2 177	942	936	229	44	24	2	-	54 400
Nowata County	1 592	959	523	56	24	26	2	2	41 100
Okfuskee County	1 720	1 106	471	100	30	11	-	2	39 100
Oklahoma County	145 919	37 628	63 552	25 002	10 011	6 101	2 567	1 058	75 800
Okmulgee County	7 390	4 055	2 563	457	231	61	8	15	46 000
Osage County	8 737	3 272	3 562	1 215	483	137	33	35	63 500
Ottawa County	6 644	3 570	2 350	538	106	45	20	15	47 200
Pawnee County	2 835	1 275	1 098	277	119	51	11	4	56 300
Payne County	10 272	2 362	4 472	2 137	788	328	153	32	79 700
Pittsburg County	8 936	4 149	3 436	848	318	127	43	15	53 400
Pontotoc County	6 529	2 692	2 684	727	214	170	23	19	58 000
Pottawatomie County	12 424	4 797	5 461	1 520	447	164	14	21	60 500
Pushmataha County	1 847	1 134	629	53	17	6	-	8	42 600
Roger Mills County	529	304	177	37	2	5	2	2	39 000
Rogers County	14 277	1 563	6 435	4 236	1 198	572	200	73	94 100
Seminole County	4 163	2 668	1 158	232	66	28	3	8	39 300
Sequoyah County	6 752	2 476	3 330	640	129	119	56	2	59 800
Stephens County	10 162	4 697	4 087	854	320	129	63	12	54 500
Texas County	3 234	860	1 717	387	150	82	33	5	67 500
Tillman County	2 279	1 624	544	79	18	-	4	10	29 100
Tulsa County	126 134	19 880	57 541	26 835	10 488	6 683	3 468	1 239	87 000
Wagoner County	12 221	1 885	5 323	3 648	810	399	126	30	89 800
Washington County	12 027	4 396	5 266	1 221	519	474	94	57	63 000
Washita County	2 427	1 525	751	106	36	9	-	-	39 800
Woods County	2 001	1 087	707	150	31	20	6	-	46 300
Woodward County	3 798	1 391	1 854	387	82	74	10	-	61 100
PLACE									
Achille town, Bryan County	111	81	28	-	-	-	-	2	38 400
Ada city, Pontotoc County	3 219	1 304	1 242	380	155	102	21	15	59 000
Adair town, Mayes County	120	54	57	7	2	-	-	-	53 200
Addington town, Jefferson County	30	21	9	-	-	-	-	-	39 200
Afton town, Ottawa County	220	150	68	2	-	-	-	-	39 800
Agra town, Lincoln County	63	50	10	-	3	-	-	-	37 200
Akins CDP, Sequoyah County	39	15	19	5	-	-	-	-	62 500
Albion town, Pushmataha County	33	31	2	-	-	-	-	-	14 000

Table 26. **Home Value: 2000**—Con.

[Data based on a sample (except Tables 65-68). For information on confidentiality protection, coverage, sampling error, and nonsampling error, see Appendix G. For location of definitions, see "How to Use This Census Report"]

State County Place	Specified owner-occupied housing units	Value of home: Less than $50,000	$50,000 to $99,999	$100,000 to $149,999	$150,000 to $199,999	$200,000 to $299,999	$300,000 to $499,999	$500,000 or more	Median (dollars)
PLACE—Con.									
Alderson town, Pittsburg County	38	32	6	-	-	-	-	-	37 100
Alex town, Grady County	149	114	33	2	-	-	-	-	31 300
Aline town, Alfalfa County	68	62	6	-	-	-	-	-	21 900
Allen town	241	173	62	6	-	-	-	-	36 600
Hughes County (part)	39	16	17	6	-	-	-	-	53 900
Pontotoc County (part)	202	157	45	-	-	-	-	-	35 500
Altus city, Jackson County	3 913	1 510	1 537	568	131	96	54	17	62 200
Alva city, Woods County	1 249	608	524	99	12	6	-	-	51 000
Amber town, Grady County	83	51	26	4	2	-	-	-	45 900
Ames town, Major County	65	44	17	2	2	-	-	-	34 600
Amorita town, Alfalfa County	18	18	-	-	-	-	-	-	10 000-
Anadarko city, Caddo County	1 301	840	400	32	10	19	-	-	38 800
Antlers city, Pushmataha County	545	365	169	4	5	2	-	-	40 400
Apache town, Caddo County	399	239	137	17	6	-	-	-	43 600
Arapaho town, Custer County	174	121	49	4	-	-	-	-	39 200
Arcadia town, Oklahoma County	65	34	27	2	2	-	-	-	47 000
Ardmore city, Carter County	5 400	2 088	2 067	717	272	193	63	-	61 600
Arkoma town, Le Flore County	477	246	192	39	-	-	-	-	48 800
Armstrong town, Bryan County	28	21	5	-	-	-	-	2	20 000
Arnett town, Ellis County	170	123	47	-	-	-	-	-	29 500
Asher town, Pottawatomie County	103	80	21	2	-	-	-	-	31 100
Ashland town, Pittsburg County	17	14	3	-	-	-	-	-	21 300
Atoka city, Atoka County	584	348	190	38	2	6	-	-	43 600
Atwood town, Hughes County	25	21	4	-	-	-	-	-	28 800
Avant town, Osage County	93	68	25	-	-	-	-	-	30 800
Avard town, Woods County	12	12	-	-	-	-	-	-	10 000
Ballou CDP, Mayes County	7	7	-	-	-	-	-	-	27 500
Barnsdall city, Osage County	336	255	71	10	-	-	-	-	29 300
Bartlesville city	9 500	3 238	4 264	1 038	427	402	76	55	64 700
Osage County (part)	-	-	-	-	-	-	-	-	-
Washington County (part)	9 500	3 238	4 264	1 038	427	402	76	55	64 700
Bearden town, Okfuskee County	14	6	8	-	-	-	-	-	51 700
Beaver city, Beaver County	428	184	197	31	12	4	-	-	57 100
Beggs city, Okmulgee County	240	150	73	17	-	-	-	-	39 100
Belfonte CDP, Sequoyah County	42	23	19	-	-	-	-	-	48 700
Bell CDP, Adair County	92	77	12	3	-	-	-	-	37 700
Bennington town, Bryan County	51	49	2	-	-	-	-	-	23 400
Bernice town, Delaware County	138	37	75	14	9	-	-	3	71 700
Bessie town, Washita County	59	42	12	-	5	-	-	-	35 600
Bethany city, Oklahoma County	4 715	933	3 057	497	132	67	11	18	70 900
Bethel Acres town, Pottawatomie County	476	83	280	67	41	-	-	5	78 900
Big Cabin town, Craig County	52	26	22	2	2	-	-	-	50 000
Billings town, Noble County	113	84	28	1	-	-	-	-	33 200
Binger town, Caddo County	165	131	30	2	-	2	-	-	32 000
Bixby city	3 028	204	1 115	1 021	228	199	203	58	109 500
Tulsa County (part)	3 005	204	1 109	1 004	228	199	203	58	109 300
Wagoner County (part)	23	-	6	17	-	-	-	-	122 900
Blackburn town, Pawnee County	23	13	10	-	-	-	-	-	33 100
Blackwell city, Kay County	2 049	1 402	543	73	19	12	-	-	36 100
Blair town, Jackson County	212	131	78	-	-	3	-	-	43 100
Blanchard city	655	145	360	96	31	12	7	4	72 300
Grady County (part)	4	-	2	2	-	-	-	-	112 500
McClain County (part)	651	145	358	94	31	12	7	4	71 900
Bluejacket town, Craig County	48	37	8	3	-	-	-	-	33 300
Boise City city, Cimarron County	360	225	111	16	8	-	-	-	42 000
Bokchito town, Bryan County	135	103	28	4	-	-	-	-	31 800
Bokoshe town, Le Flore County	107	82	25	-	-	-	-	-	32 300
Boley town, Okfuskee County	66	57	6	-	-	1	-	2	31 400
Boswell town, Choctaw County	156	105	51	-	-	-	-	-	43 300
Bowlegs town, Seminole County	85	74	10	-	1	-	-	-	18 800
Boynton town, Muskogee County	66	48	16	2	-	-	-	-	17 500
Bradley town, Grady County	31	30	1	-	-	-	-	-	24 400
Braggs town, Muskogee County	46	38	6	2	-	-	-	-	41 200
Braman town, Kay County	65	57	5	3	-	-	-	-	16 300
Bray town, Stephens County	137	66	55	12	4	-	-	-	52 800
Breckenridge town, Garfield County	50	24	18	8	-	-	-	-	55 000
Brent CDP, Sequoyah County	75	29	23	4	10	6	3	-	69 200
Bridgeport city, Caddo County	20	18	2	-	-	-	-	-	33 300
Briggs CDP, Cherokee County	72	14	46	-	12	-	-	-	62 300
Bristow city, Creek County	952	518	319	74	29	12	-	-	46 800
Broken Arrow city	19 543	540	9 505	6 267	2 108	786	239	98	99 000
Tulsa County (part)	17 813	534	8 709	5 696	1 953	658	190	73	98 600
Wagoner County (part)	1 730	6	796	571	155	128	49	25	104 200
Broken Bow city, McCurtain County	768	379	333	31	16	9	-	-	50 300
Bromide town	39	35	4	-	-	-	-	-	16 600
Coal County (part)	4	4	-	-	-	-	-	-	22 500
Johnston County (part)	35	31	4	-	-	-	-	-	15 700
Brooksville town, Pottawatomie County	22	20	2	-	-	-	-	-	35 500
Brush Creek CDP, Delaware County	-	-	-	-	-	-	-	-	-
Brushy CDP, Sequoyah County	94	44	44	6	-	-	-	-	51 600
Buffalo town, Harper County	328	235	81	12	-	-	-	-	35 200
Bull Hollow CDP, Delaware County	8	8	-	-	-	-	-	-	45 000

Table 26. **Home Value: 2000**—Con.

[Data based on a sample (except Tables 65-68). For information on confidentiality protection, coverage, sampling error, and nonsampling error, see Appendix G. For location of definitions, see "How to Use This Census Report"]

State County Place	Specified owner-occupied housing units	Value of home							
		Less than $50,000	$50,000 to $99,999	$100,000 to $149,999	$150,000 to $199,999	$200,000 to $299,999	$300,000 to $499,999	$500,000 or more	Median (dollars)
PLACE—Con.									
Burbank town, Osage County	34	28	6	-	-	-	-	-	21 000
Burlington town, Alfalfa County	50	35	15	-	-	-	-	-	30 000
Burns Flat town, Washita County	330	228	96	2	4	-	-	-	41 300
Bushyhead CDP, Rogers County	105	31	50	17	7	-	-	-	66 100
Butler town, Custer County	85	67	18	-	-	-	-	-	25 200
Byars town, McClain County	70	63	7	-	-	-	-	-	19 700
Byng town, Pontotoc County	235	71	147	15	-	-	2	-	66 300
Byron town, Alfalfa County	15	11	2	-	2	-	-	-	23 800
Cache city, Comanche County	538	147	315	56	16	2	2	-	63 900
Caddo town, Bryan County	199	126	67	6	-	-	-	-	39 800
Calera town, Bryan County	370	215	137	15	3	-	-	-	43 300
Calumet town, Canadian County	89	57	29	3	-	-	-	-	43 100
Calvin town, Hughes County	50	38	12	-	-	-	-	-	25 000
Camargo town, Dewey County	45	41	2	2	-	-	-	-	21 500
Cameron town, Le Flore County	47	36	11	-	-	-	-	-	29 200
Canadian town, Pittsburg County	53	32	21	-	-	-	-	-	24 600
Caney town, Atoka County	37	33	2	2	-	-	-	-	23 100
Canton town, Blaine County	181	143	38	-	-	-	-	-	28 200
Canute town, Washita County	126	83	43	-	-	-	-	-	36 300
Capron town, Woods County	11	11	-	-	-	-	-	-	10 000-
Cardin town, Ottawa County	34	29	5	-	-	-	-	-	25 000
Carlile CDP, Sequoyah County	88	21	58	9	-	-	-	-	69 000
Carmen town, Alfalfa County	148	126	19	3	-	-	-	-	22 100
Carnegie town, Caddo County	388	262	104	18	4	-	-	-	32 900
Carney town, Lincoln County	127	57	68	2	-	-	-	-	52 300
Carrier town, Garfield County	24	20	2	2	-	-	-	-	36 300
Carter town, Beckham County	80	76	4	-	-	-	-	-	13 600
Cashion town	156	50	68	19	12	5	2	-	68 900
Kingfisher County (part)	111	43	60	8	-	-	-	-	57 800
Logan County (part)	45	7	8	11	12	5	2	-	128 100
Castle town, Okfuskee County	28	28	-	-	-	-	-	-	20 000
Catoosa city	1 227	247	581	209	122	51	17	-	77 200
Rogers County (part)	889	77	419	209	116	51	17	-	94 100
Wagoner County (part)	338	170	162	-	6	-	-	-	49 900
Cayuga CDP, Delaware County	6	2	2	-	-	2	-	-	75 000
Cedar Crest CDP, Mayes County	51	26	25	-	-	-	-	-	49 400
Cedar Valley city, Logan County	28	-	-	16	10	2	-	-	137 500
Cement town, Caddo County	117	103	12	-	-	-	-	2	20 600
Centrahoma city, Coal County	7	7	-	-	-	-	-	-	18 800
Central High town, Stephens County	115	28	75	12	-	-	-	-	72 900
Chandler city, Lincoln County	691	336	263	72	13	7	-	-	51 700
Chattanooga town	100	49	45	6	-	-	-	-	50 600
Comanche County (part)	100	49	45	6	-	-	-	-	50 600
Tillman County (part)	-	-	-	-	-	-	-	-	-
Checotah city, McIntosh County	704	347	282	54	15	6	-	-	50 500
Chelsea city, Rogers County	420	195	205	16	4	-	-	-	52 700
Cherokee city, Alfalfa County	551	383	144	22	2	-	-	-	31 000
Cherry Tree CDP, Adair County	209	146	59	4	-	-	-	-	39 000
Chewey CDP, Adair County	17	5	12	-	-	-	-	-	57 000
Cheyenne town, Roger Mills County	224	111	96	12	-	5	-	-	50 300
Chickasha city, Grady County	3 654	1 828	1 366	295	59	105	-	1	50 000
Choctaw city, Oklahoma County	2 587	205	1 426	657	175	117	7	-	87 000
Chouteau town, Mayes County	480	121	231	104	18	4	-	2	73 100
Christie CDP, Adair County	22	5	17	-	-	-	-	-	60 000
Cimarron City town, Logan County	31	2	14	6	9	-	-	-	89 400
Claremore city, Rogers County	3 539	622	1 834	763	215	87	9	9	79 200
Clayton town, Pushmataha County	153	116	37	-	-	-	-	-	28 300
Clearview town, Okfuskee County	13	9	4	-	-	-	-	-	19 200
Cleora CDP, Delaware County	334	36	95	41	47	59	43	13	143 100
Cleo Springs town, Major County	87	54	31	-	-	2	-	-	39 800
Cleveland city, Pawnee County	771	382	322	51	7	2	7	-	50 500
Clinton city	1 915	900	795	117	43	51	9	-	54 200
Custer County (part)	1 915	900	795	117	43	51	9	-	54 200
Washita County (part)	-	-	-	-	-	-	-	-	-
Cloud Creek CDP, Delaware County	8	8	-	-	-	-	-	-	20 000
Coalgate city, Coal County	457	347	98	10	-	-	-	2	34 400
Colbert town, Bryan County	246	161	70	15	-	-	-	-	41 200
Colcord town, Delaware County	107	54	49	4	-	-	-	-	49 800
Cole town, McClain County	62	15	43	2	2	-	-	-	64 400
Collinsville city	984	211	665	81	-	27	-	-	66 500
Rogers County (part)	-	-	-	-	-	-	-	-	-
Tulsa County (part)	984	211	665	81	-	27	-	-	66 500
Colony town, Washita County	50	22	23	2	-	3	-	-	53 800
Comanche city, Stephens County	417	336	68	5	8	-	-	-	30 100
Commerce city, Ottawa County	603	463	136	4	-	-	-	-	33 900
Cooperton town, Kiowa County	7	7	-	-	-	-	-	-	13 800
Copan town, Washington County	223	121	92	4	4	-	-	2	46 600
Copeland CDP, Delaware County	223	16	82	76	36	13	-	-	107 700
Corn town, Washita County	131	89	31	9	-	2	-	-	41 000
Cornish town, Jefferson County	29	26	3	-	-	-	-	-	30 800
Council Hill town, Muskogee County	21	17	4	-	-	-	-	-	40 700
Covington town, Garfield County	165	136	23	4	2	-	-	-	29 100
Coweta city, Wagoner County	1 648	204	969	371	61	43	-	-	76 900
Cowlington town, Le Flore County	33	20	13	-	-	-	-	-	45 600

Table 26. **Home Value: 2000**—Con.

[Data based on a sample (except Tables 65-68). For information on confidentiality protection, coverage, sampling error, and nonsampling error, see Appendix G. For location of definitions, see "How to Use This Census Report"]

State County Place	Specified owner-occupied housing units	Value of home							
		Less than $50,000	$50,000 to $99,999	$100,000 to $149,999	$150,000 to $199,999	$200,000 to $299,999	$300,000 to $499,999	$500,000 or more	Median (dollars)
PLACE—Con.									
Coyle town, Logan County	69	62	7	-	-	-	-	-	27 900
Crescent city, Logan County	368	197	158	13	-	-	-	-	47 800
Cromwell town, Seminole County	47	37	10	-	-	-	-	-	20 600
Crowder town, Pittsburg County	106	59	37	10	-	-	-	-	47 100
Cushing city, Payne County	1 850	991	748	56	39	16	-	-	46 400
Custer City town, Custer County	107	87	15	5	-	-	-	-	32 900
Cyril town, Caddo County	270	153	106	11	-	-	-	-	45 800
Dacoma town, Woods County	45	33	10	-	2	-	-	-	19 600
Davenport town, Lincoln County	204	148	49	7	-	-	-	-	38 500
Davidson town, Tillman County	100	82	16	2	-	-	-	-	19 300
Davis city	621	314	250	43	14	-	-	-	49 700
Garvin County (part)	-	-	-	-	-	-	-	-	-
Murray County (part)	621	314	250	43	14	-	-	-	49 700
Deer Creek town, Grant County	45	41	2	2	-	-	-	-	16 400
Delaware town, Nowata County	97	91	4	2	-	-	-	-	21 500
Del City city, Oklahoma County	5 579	2 656	2 642	222	53	6	-	-	51 400
Dennis CDP, Delaware County	43	-	18	19	-	6	-	-	104 600
Depew town, Creek County	107	76	26	3	2	-	-	-	36 800
Devol town, Cotton County	39	23	16	-	-	-	-	-	44 200
Dewar town, Okmulgee County	202	158	44	-	-	-	-	-	34 000
Dewey city, Washington County	846	572	233	23	18	-	-	-	40 500
Dibble town, McClain County	44	22	20	-	2	-	-	-	50 000
Dickson town, Carter County	157	60	84	12	1	-	-	-	64 200
Dill City town, Washita County	144	124	20	-	-	-	-	-	23 800
Disney town, Mayes County	59	23	19	6	4	2	5	-	62 500
Dodge CDP, Delaware County	5	-	5	-	-	-	-	-	75 000
Dotyville CDP, Ottawa County	-	-	-	-	-	-	-	-	-
Dougherty town, Murray County	42	29	11	2	-	-	-	-	31 700
Douglas town, Garfield County	6	6	-	-	-	-	-	-	13 800
Dover town, Kingfisher County	70	50	18	2	-	-	-	-	37 500
Dripping Springs CDP, Delaware County	2	-	2	-	-	-	-	-	55 000
Drummond town, Garfield County	92	53	34	5	-	-	-	-	46 500
Drumright city	675	408	229	15	9	14	-	-	45 100
Creek County (part)	654	394	222	15	9	14	-	-	45 200
Payne County (part)	21	14	7	-	-	-	-	-	41 300
Dry Creek CDP, Cherokee County	15	2	10	-	3	-	-	-	67 500
Duchess Landing CDP, McIntosh County	-	-	-	-	-	-	-	-	-
Duncan city, Stephens County	6 100	2 667	2 433	582	233	112	61	12	59 000
Durant city, Bryan County	2 615	1 074	1 153	268	87	27	6	-	61 700
Dustin town, Hughes County	82	67	12	3	-	-	-	-	30 000
Dwight Mission CDP, Sequoyah County	-	-	-	-	-	-	-	-	-
Eakly town, Caddo County	73	55	16	2	-	-	-	-	40 300
Earlsboro town, Pottawatomie County	78	48	26	4	-	-	-	-	40 000
East Duke town, Jackson County	116	60	52	4	-	-	-	-	48 000
Edmond city, Oklahoma County	17 063	476	6 011	5 043	2 553	1 933	787	260	118 400
Eldon CDP, Cherokee County	170	55	85	11	13	-	-	6	58 300
Eldorado town, Jackson County	157	120	35	2	-	-	-	-	30 500
Elgin city, Comanche County	271	67	182	15	7	-	-	-	61 100
Elk City city, Beckham County	2 410	924	910	357	155	31	33	-	62 100
Elmer town, Jackson County	24	20	4	-	-	-	-	-	43 300
Elmore City town, Garvin County	201	149	52	-	-	-	-	-	38 300
El Reno city, Canadian County	3 370	1 342	1 556	345	115	5	7	-	58 100
Empire City town, Stephens County	197	36	144	15	2	-	-	-	70 400
Enid city, Garfield County	11 691	4 707	4 856	1 265	531	203	120	9	59 200
Erick city, Beckham County	297	236	57	4	-	-	-	-	24 000
Erin Springs town, Garvin County	29	23	6	-	-	-	-	-	45 300
Etowah town, Cleveland County	4	-	4	-	-	-	-	-	80 000
Eufaula city, McIntosh County	587	264	228	76	5	4	5	5	60 600
Evening Shade CDP, Sequoyah County	80	14	37	18	11	-	-	-	86 100
Fairfax town, Osage County	445	363	81	1	-	-	-	-	27 300
Fairfield CDP, Adair County	72	46	24	2	-	-	-	-	42 300
Fairland town, Ottawa County	264	107	139	16	-	2	-	-	54 900
Fairmont town, Garfield County	40	25	15	-	-	-	-	-	46 200
Fair Oaks town	23	-	18	3	2	-	-	-	84 500
Rogers County (part)	1	-	1	-	-	-	-	-	95 000
Wagoner County (part)	22	-	17	3	2	-	-	-	84 000
Fairview city, Major County	685	325	264	77	15	4	-	-	51 900
Fallis town, Lincoln County	6	4	2	-	-	-	-	-	37 500
Fanshawe town	51	40	11	-	-	-	-	-	30 800
Latimer County (part)	-	-	-	-	-	-	-	-	-
Le Flore County (part)	51	40	11	-	-	-	-	-	30 800
Fargo town, Ellis County	67	41	26	-	-	-	-	-	31 300
Faxon town, Comanche County	34	20	12	2	-	-	-	-	39 200
Fitzhugh town, Pontotoc County	35	18	11	3	3	-	-	-	39 700
Fletcher town, Comanche County	280	145	121	8	6	-	-	-	49 100
Flint Creek CDP, Delaware County	77	14	31	30	-	2	-	-	85 000
Flute Springs CDP, Sequoyah County	27	21	6	-	-	-	-	-	36 500
Foraker town, Osage County	9	9	-	-	-	-	-	-	24 200
Forest Park town, Oklahoma County	386	22	137	140	60	23	4	-	111 300
Forgan town, Beaver County	116	72	37	7	-	-	-	-	40 700
Fort Cobb town, Caddo County	155	106	46	3	-	-	-	-	34 500
Fort Coffee town, Le Flore County	82	50	32	-	-	-	-	-	46 700
Fort Gibson town	843	193	464	125	44	17	-	-	71 300
Cherokee County (part)	-	-	-	-	-	-	-	-	-
Muskogee County (part)	843	193	464	125	44	17	-	-	71 300

Table 26. **Home Value: 2000**—Con.

[Data based on a sample (except Tables 65-68). For information on confidentiality protection, coverage, sampling error, and nonsampling error, see Appendix G. For location of definitions, see "How to Use This Census Report"]

State County Place	Specified owner-occupied housing units	Value of home							
		Less than $50,000	$50,000 to $99,999	$100,000 to $149,999	$150,000 to $199,999	$200,000 to $299,999	$300,000 to $499,999	$500,000 or more	Median (dollars)
PLACE—Con.									
Fort Supply town, Woodward County	77	66	10	1	-	-	-	-	36 300
Fort Towson town, Choctaw County	128	81	34	9	2	-	-	2	40 000
Foss town, Washita County	29	22	7	-	-	-	-	-	18 800
Foyil town, Rogers County	34	16	18	-	-	-	-	-	53 300
Francis town, Pontotoc County	70	47	19	4	-	-	-	-	27 000
Frederick city, Tillman County	1 332	972	280	57	16	-	-	7	27 300
Freedom town, Woods County	55	30	25	-	-	-	-	-	45 800
Gage town, Ellis County	125	101	24	-	-	-	-	-	30 300
Gans town, Sequoyah County	46	34	12	-	-	-	-	-	40 000
Garber city, Garfield County	272	219	50	3	-	-	-	-	29 100
Garvin town, McCurtain County	21	10	11	-	-	-	-	-	51 300
Gate town, Beaver County	35	29	6	-	-	-	-	-	28 200
Geary city	297	226	64	7	-	-	-	-	31 300
Blaine County (part)	279	208	64	7	-	-	-	-	31 500
Canadian County (part)	18	18	-	-	-	-	-	-	17 500
Gene Autry town, Carter County	19	15	4	-	-	-	-	-	28 100
Geronimo town, Comanche County	204	42	154	8	-	-	-	-	60 000
Gerty town, Hughes County	26	26	-	-	-	-	-	-	13 900
Glencoe town, Payne County	111	61	49	-	1	-	-	-	45 800
Glenpool city, Tulsa County	2 001	139	1 551	262	32	17	-	-	71 800
Goldsby town, McClain County	174	6	84	33	29	20	2	-	99 100
Goltry town, Alfalfa County	94	86	8	-	-	-	-	-	25 000
Goodwell town, Texas County	111	33	50	20	6	2	-	-	71 700
Gore town, Sequoyah County	233	54	141	15	20	3	-	-	61 900
Gotebo town, Kiowa County	87	81	6	-	-	-	-	-	18 200
Gould town, Harmon County	56	43	13	-	-	-	-	-	20 800
Gracemont town, Caddo County	86	65	21	-	-	-	-	-	39 700
Grainola town, Osage County	10	8	-	-	-	2	-	-	24 200
Grandfield city, Tillman County	291	207	80	2	-	-	2	-	31 600
Grand Lake Towne town, Mayes County	20	-	10	8	-	2	-	-	100 000
Granite town, Greer County	282	201	73	8	-	-	-	-	34 000
Grayson town, Okmulgee County	20	9	9	2	-	-	-	-	73 300
Greasy CDP, Adair County	70	45	22	3	-	-	-	-	41 700
Greenfield town, Blaine County	35	33	2	-	-	-	-	-	24 200
Gregory CDP, Rogers County	29	7	22	-	-	-	-	-	74 400
Grove city, Delaware County	1 272	15	566	285	207	107	74	18	106 300
Guthrie city, Logan County	2 329	852	1 206	215	43	7	6	-	59 800
Guymon city, Texas County	1 887	388	1 092	242	85	49	26	5	69 600
Haileyville city, Pittsburg County	226	168	50	6	2	-	-	-	34 400
Hallett town, Pawnee County	29	25	4	-	-	-	-	-	24 400
Hall Park town, Cleveland County	343	9	147	168	13	4	2	-	103 100
Hammon town	102	90	10	2	-	-	-	-	17 500
Custer County (part)	2	2	-	-	-	-	-	-	12 500
Roger Mills County (part)	100	88	10	2	-	-	-	-	21 300
Hanna town, McIntosh County	18	15	-	3	-	-	-	-	11 700
Hardesty town, Texas County	34	20	14	-	-	-	-	-	45 000
Harrah city, Oklahoma County	1 087	120	642	226	62	35	-	2	79 400
Hartshorne city, Pittsburg County	544	296	230	18	-	-	-	-	47 500
Haskell town, Muskogee County	472	309	145	9	5	2	2	-	41 000
Hastings town, Jefferson County	51	42	9	-	-	-	-	-	32 500
Haworth town, McCurtain County	57	53	4	-	-	-	-	-	20 500
Headrick town, Jackson County	22	15	7	-	-	-	-	-	35 000
Healdton city, Carter County	623	482	120	18	3	-	-	-	32 100
Heavener city, Le Flore County	625	391	189	37	2	2	2	2	41 800
Helena town, Alfalfa County	131	98	33	-	-	-	-	-	32 000
Hendrix town, Bryan County	18	8	8	-	2	-	-	-	51 300
Hennessey town, Kingfisher County	467	224	177	48	9	9	-	-	51 700
Henryetta city, Okmulgee County	1 565	984	525	39	-	8	-	9	38 400
Hickory town, Murray County	14	7	7	-	-	-	-	-	50 000
Hillsdale town, Garfield County	24	24	-	-	-	-	-	-	22 500
Hinton town, Caddo County	359	149	158	46	-	3	3	-	57 400
Hitchcock town, Blaine County	35	23	12	-	-	-	-	-	34 600
Hitchita town, McIntosh County	20	20	-	-	-	-	-	-	25 800
Hobart city, Kiowa County	1 038	748	258	26	6	-	-	-	33 900
Hoffman town, Okmulgee County	27	23	4	-	-	-	-	-	18 800
Holdenville city, Hughes County	1 242	898	293	22	16	13	-	-	30 200
Hollis city, Harmon County	615	477	110	24	4	-	-	-	27 000
Hollister town, Tillman County	12	12	-	-	-	-	-	-	10 000-
Hominy city, Osage County	613	411	190	12	-	-	-	-	40 300
Hooker city, Texas County	442	156	232	34	13	4	3	-	61 400
Hoot Owl town, Mayes County	-	-	-	-	-	-	-	-	-
Horntown town, Hughes County	9	5	4	-	-	-	-	-	39 400
Howe town, Le Flore County	116	72	41	3	-	-	-	-	45 500
Hugo city, Choctaw County	1 107	754	343	10	-	-	-	-	38 300
Hulbert town, Cherokee County	90	50	38	2	-	-	-	-	46 900
Hunter town, Garfield County	56	33	16	7	-	-	-	-	40 000
Hydro town	250	134	92	20	2	2	-	-	46 100
Blaine County (part)	96	10	70	16	-	-	-	-	68 000
Caddo County (part)	154	124	22	4	2	2	-	-	33 800
Idabel city, McCurtain County	1 428	832	478	73	24	6	15	-	45 800
Indiahoma town, Comanche County	94	63	31	-	-	-	-	-	31 700
Indianola town, Pittsburg County	49	32	15	2	-	-	-	-	38 100
Inola town, Rogers County	359	67	263	23	2	4	-	-	64 600
Iron Post CDP, Mayes County	17	-	9	8	-	-	-	-	69 400
Jamestown town, Rogers County	2	-	-	-	2	-	-	-	162 500
Jay city, Delaware County	465	233	208	23	1	-	-	-	49 900
Jefferson town, Grant County	15	13	2	-	-	-	-	-	10 000-

Table 26. **Home Value: 2000**—Con.

[Data based on a sample (except Tables 65-68). For information on confidentiality protection, coverage, sampling error, and nonsampling error, see Appendix G. For location of definitions, see "How to Use This Census Report"]

State County Place	Specified owner-occupied housing units	Value of home							
		Less than $50,000	$50,000 to $99,999	$100,000 to $149,999	$150,000 to $199,999	$200,000 to $299,999	$300,000 to $499,999	$500,000 or more	Median (dollars)
PLACE—Con.									
Jenks city, Tulsa County	2 519	89	1 054	764	377	189	39	7	106 200
Jennings town, Pawnee County	76	56	20	-	-	-	-	-	36 700
Jet town, Alfalfa County	79	77	2	-	-	-	-	-	24 600
Johnson town, Pottawatomie County	41	11	22	8	-	-	-	-	75 000
Jones town, Oklahoma County	574	199	291	69	13	2	-	-	60 500
Justice CDP, Rogers County	282	18	124	79	26	18	-	17	99 700
Kansas town, Delaware County	106	40	57	7	-	2	-	-	62 000
Kaw City city, Kay County	103	21	68	12	2	-	-	-	66 300
Kellyville town, Creek County	215	98	108	9	-	-	-	-	52 300
Kemp town, Bryan County	30	25	5	-	-	-	-	-	30 000
Kendrick town, Lincoln County	36	27	9	-	-	-	-	-	37 500
Kenefic town, Bryan County	30	24	2	4	-	-	-	-	29 000
Keota town, Haskell County	116	89	25	2	-	-	-	-	27 800
Ketchum town, Craig County	57	42	15	-	-	-	-	-	37 000
Keyes town, Cimarron County	113	96	13	-	4	-	-	-	28 100
Keys CDP, Cherokee County	25	-	19	6	-	-	-	-	95 000
Kiefer town, Creek County	187	51	106	17	6	7	-	-	64 100
Kildare town, Kay County	26	26	-	-	-	-	-	-	26 300
Kingfisher city, Kingfisher County	1 100	329	579	124	50	18	-	-	67 400
Kingston town, Marshall County	288	178	105	3	-	2	-	-	40 800
Kinta town, Haskell County	53	36	13	4	-	-	-	-	32 500
Kiowa town, Pittsburg County	179	145	34	-	-	-	-	-	32 000
Knowles town, Beaver County	1	1	-	-	-	-	-	-	22 500
Konawa city, Seminole County	276	212	61	3	-	-	-	-	33 200
Krebs city, Pittsburg County	446	207	202	26	7	4	-	-	51 900
Kremlin town, Garfield County	76	41	34	-	1	-	-	-	47 000
Lahoma town, Garfield County	165	122	36	2	5	-	-	-	43 200
Lake Aluma town, Oklahoma County	39	4	2	-	-	4	25	4	345 200
Lamar town, Hughes County	35	32	3	-	-	-	-	-	37 800
Lambert town, Alfalfa County	4	2	-	2	-	-	-	-	55 000
Lamont town, Grant County	110	89	21	-	-	-	-	-	23 800
Langley town, Mayes County	165	93	59	5	4	2	2	-	45 400
Langston town, Logan County	35	29	6	-	-	-	-	-	31 300
Laverne town, Harper County	324	218	93	11	2	-	-	-	36 900
Lawrence Creek town, Creek County	6	4	2	-	-	-	-	-	47 500
Lawton city, Comanche County	16 047	3 276	9 670	2 128	620	235	105	13	70 900
Leach CDP, Delaware County	23	11	7	-	5	-	-	-	51 700
Leedey town, Dewey County	127	98	19	8	2	-	-	-	22 800
Le Flore town, Le Flore County	35	22	13	-	-	-	-	-	32 500
Lehigh city, Coal County	46	36	10	-	-	-	-	-	25 800
Lenapah town, Nowata County	62	43	12	5	-	-	2	-	36 400
Leon town, Love County	21	19	2	-	-	-	-	-	31 500
Lexington city, Cleveland County	359	155	177	18	7	2	-	-	57 000
Liberty town	22	6	13	1	2	-	-	-	75 000
Okmulgee County (part)	14	4	9	1	-	-	-	-	75 000
Tulsa County (part)	8	2	4	-	2	-	-	-	70 000
Lima town, Seminole County	20	18	-	2	-	-	-	-	20 000
Limestone CDP, Rogers County	170	29	17	64	46	14	-	-	134 400
Lindsay city, Garvin County	845	560	214	63	8	-	-	-	38 100
Loco town, Stephens County	40	40	-	-	-	-	-	-	25 500
Locust Grove town, Mayes County	270	141	124	5	-	-	-	-	48 500
Lone Grove city, Carter County	858	227	463	159	9	-	-	-	66 300
Lone Wolf town, Kiowa County	136	115	19	2	-	-	-	-	28 200
Long CDP, Sequoyah County	58	14	44	-	-	-	-	-	60 000
Longdale town, Blaine County	49	43	6	-	-	-	-	-	15 300
Longtown CDP, Pittsburg County	587	211	183	110	61	17	-	5	70 100
Lookeba town, Caddo County	36	29	7	-	-	-	-	-	31 300
Lost City CDP, Cherokee County	99	54	41	4	-	-	-	-	47 400
Lotsee town, Tulsa County	-	-	-	-	-	-	-	-	-
Loveland town, Tillman County	-	-	-	-	-	-	-	-	-
Loyal town, Kingfisher County	15	11	4	-	-	-	-	-	18 800
Luther town, Oklahoma County	141	83	41	15	-	2	-	-	45 000
Lyons Switch CDP, Adair County	25	17	2	2	2	-	2	-	34 100
McAlester city, Pittsburg County	4 125	1 892	1 588	381	164	72	22	6	54 100
McCord CDP, Osage County	415	88	238	60	19	10	-	-	74 300
McCurtain town, Haskell County	114	89	21	4	-	-	-	-	31 700
McKey CDP, Sequoyah County	23	15	8	-	-	-	-	-	45 600
McLoud town, Pottawatomie County	501	149	279	54	16	-	-	3	62 200
Macomb town, Pottawatomie County	13	13	-	-	-	-	-	-	16 900
Madill city, Marshall County	724	421	255	34	5	9	-	-	46 000
Manchester town, Grant County	34	32	2	-	-	-	-	-	12 000
Mangum city, Greer County	789	647	122	15	5	-	-	-	31 600
Manitou town, Tillman County	65	65	-	-	-	-	-	-	17 800
Mannford town	424	56	225	118	25	-	-	-	88 300
Creek County (part)	422	56	223	118	25	-	-	-	88 500
Pawnee County (part)	2	-	2	-	-	-	-	-	65 000
Tulsa County (part)	-	-	-	-	-	-	-	-	-
Mannsville town, Johnston County	124	75	49	-	-	-	-	-	39 000
Maramec town, Pawnee County	24	24	-	-	-	-	-	-	23 800
Marble City town, Sequoyah County	54	41	8	5	-	-	-	-	35 700
Marble City Community CDP, Sequoyah County	47	28	18	-	1	-	-	-	42 500
Marietta city, Love County	586	388	157	34	2	-	-	5	42 700
Marland town, Noble County	57	55	-	-	-	-	2	-	15 300
Marlow city, Stephens County	1 243	733	435	71	4	-	-	-	46 000
Marshall town, Logan County	67	55	12	-	-	-	-	-	17 700
Martha town, Jackson County	48	33	15	-	-	-	-	-	37 500
Maryetta CDP, Adair County	26	19	7	-	-	-	-	-	30 000

Table 26. **Home Value: 2000**—Con.

[Data based on a sample (except Tables 65-68). For information on confidentiality protection, coverage, sampling error, and nonsampling error, see Appendix G. For location of definitions, see "How to Use This Census Report"]

State County Place	Specified owner-occupied housing units	Value of home							
		Less than $50,000	$50,000 to $99,999	$100,000 to $149,999	$150,000 to $199,999	$200,000 to $299,999	$300,000 to $499,999	$500,000 or more	Median (dollars)
PLACE—Con.									
Maud city	233	200	31	2	-	-	-	-	27 600
Pottawatomie County (part)	172	144	26	2	-	-	-	-	26 900
Seminole County (part)	61	56	5	-	-	-	-	-	28 800
May town, Harper County	10	10	-	-	-	-	-	-	36 300
Maysville town, Garvin County	296	236	60	-	-	-	-	-	35 000
Mazie CDP, Mayes County	17	-	8	9	-	-	-	-	126 400
Mead town, Bryan County	28	20	6	2	-	-	-	-	21 700
Medford city, Grant County	340	170	143	21	6	-	-	-	50 000
Medicine Park town, Comanche County	74	39	25	8	2	-	-	-	48 800
Meeker town, Lincoln County	232	124	102	4	-	2	-	-	48 600
Meno town, Major County	55	33	20	2	-	-	-	-	46 100
Meridian town, Logan County	11	11	-	-	-	-	-	-	13 500
Meridian CDP, Stephens County	316	216	95	5	-	-	-	-	42 300
Miami city, Ottawa County	3 406	1 753	1 259	297	40	31	13	13	49 000
Midwest City city, Oklahoma County	12 544	4 026	6 469	1 576	292	120	39	22	63 500
Milburn town, Johnston County	70	49	18	3	-	-	-	-	36 400
Mill Creek town, Johnston County	90	72	15	-	-	-	-	3	27 700
Millerton town, McCurtain County	61	39	19	3	-	-	-	-	40 600
Minco city, Grady County	442	222	181	28	11	-	-	-	49 800
Moffett town, Sequoyah County	11	8	3	-	-	-	-	-	36 300
Moore city, Cleveland County	10 751	1 567	7 921	1 104	81	56	16	6	69 800
Mooreland town, Woodward County	321	174	137	8	2	-	-	-	47 400
Morris city, Okmulgee County	298	158	120	20	-	-	-	-	48 100
Morrison town, Noble County	152	62	82	8	-	-	-	-	53 800
Mounds town, Creek County	192	89	93	8	-	-	2	-	52 400
Mountain Park town, Kiowa County	111	94	10	7	-	-	-	-	30 400
Mountain View town, Kiowa County	270	221	43	4	-	-	-	2	30 300
Muldrow town, Sequoyah County	718	306	338	46	15	4	9	-	54 100
Mule Barn town, Pawnee County	-	-	-	-	-	-	-	-	-
Mulhall town, Logan County	48	19	25	4	-	-	-	-	64 200
Murphy CDP, Mayes County	31	31	-	-	-	-	-	-	38 200
Muskogee city, Muskogee County	8 761	3 749	3 912	696	222	117	57	8	56 200
Mustang city, Canadian County	3 541	166	2 262	695	348	44	26	-	82 900
Mutual town, Woodward County	10	6	4	-	-	-	-	-	38 800
Narcissa CDP, Ottawa County	18	11	7	-	-	-	-	-	46 700
Nash town, Grant County	68	44	24	-	-	-	-	-	35 000
New Alluwe town, Nowata County	32	28	4	-	-	-	-	-	28 800
Newcastle city, McClain County	1 309	66	643	274	176	98	32	20	95 400
New Cordell city, Washita County	855	511	292	52	-	-	-	-	41 700
New Eucha CDP, Delaware County	30	17	11	2	-	-	-	-	46 700
Newkirk city, Kay County	600	325	238	35	2	-	-	-	46 600
New Tulsa town, Wagoner County	40	6	21	11	-	2	-	-	76 700
Nichols Hills city, Oklahoma County	1 433	19	62	182	251	332	271	316	261 700
Nicoma Park city, Oklahoma County	602	145	344	74	24	15	-	-	67 800
Ninnekah town, Grady County	206	62	109	27	8	-	-	-	66 700
Noble city, Cleveland County	1 223	421	689	89	16	8	-	-	60 800
Norge town, Grady County	19	12	7	-	-	-	-	-	39 600
Norman city, Cleveland County	18 327	1 467	8 593	4 936	1 821	1 057	353	100	95 400
North Enid town, Garfield County	236	30	162	27	17	-	-	-	78 600
North Miami town, Ottawa County	125	102	21	2	-	-	-	-	30 800
Notchietown CDP, Sequoyah County	85	57	13	13	2	-	-	-	40 300
Nowata city, Nowata County	868	561	261	-	22	24	-	-	38 000
Oak Grove town, Pawnee County	2	-	2	-	-	-	-	-	55 000
Oakhurst CDP	634	275	273	47	14	-	25	-	54 600
Creek County (part)	144	100	32	-	-	-	12	-	31 500
Tulsa County (part)	490	175	241	47	14	-	13	-	60 300
Oakland town, Marshall County	135	96	37	-	2	-	-	-	37 700
Oaks town	73	48	25	-	-	-	-	-	38 900
Cherokee County (part)	-	-	-	-	-	-	-	-	-
Delaware County (part)	73	48	25	-	-	-	-	-	38 900
Oakwood town, Dewey County	10	10	-	-	-	-	-	-	32 500
Ochelata town, Washington County	104	64	40	-	-	-	-	-	42 000
Oilton city, Creek County	234	183	44	7	-	-	-	-	32 300
Okarche town	351	62	190	63	23	13	-	-	80 800
Canadian County (part)	68	25	32	-	2	9	-	-	59 000
Kingfisher County (part)	283	37	158	63	21	4	-	-	83 900
Okay town, Wagoner County	95	60	35	-	-	-	-	-	45 000
Okeene town, Blaine County	356	208	141	5	-	2	-	-	40 000
Okemah city, Okfuskee County	652	452	156	26	18	-	-	-	38 600
Oklahoma City city	108 660	27 227	45 828	21 240	8 054	4 217	1 638	456	80 300
Canadian County (part)	6 716	167	3 279	2 180	688	330	63	9	99 000
Cleveland County (part)	11 946	123	5 435	3 945	1 482	675	249	37	104 300
Oklahoma County (part)	89 987	26 937	37 103	15 115	5 884	3 212	1 326	410	72 400
Pottawatomie County (part)	11	-	11	-	-	-	-	-	75 000
Okmulgee city, Okmulgee County	2 957	1 844	842	112	137	16	6	-	41 700
Oktaha town, Muskogee County	50	25	23	2	-	-	-	-	50 000
Old Eucha CDP, Delaware County	7	7	-	-	-	-	-	-	17 500
Olustee town, Jackson County	142	106	32	4	-	-	-	-	38 600
Oologah town, Rogers County	204	46	135	23	-	-	-	-	71 700
Optima town, Texas County	17	12	5	-	-	-	-	-	29 200
Orlando town, Logan County	49	41	8	-	-	-	-	-	23 600
Osage town, Osage County	37	32	5	-	-	-	-	-	20 300

Table 26. **Home Value: 2000**—Con.

[Data based on a sample (except Tables 65-68). For information on confidentiality protection, coverage, sampling error, and nonsampling error, see Appendix G. For location of definitions, see "How to Use This Census Report"]

State County Place	Specified owner-occupied housing units	Value of home							
		Less than $50,000	$50,000 to $99,999	$100,000 to $149,999	$150,000 to $199,999	$200,000 to $299,999	$300,000 to $499,999	$500,000 or more	Median (dollars)
PLACE—Con.									
Owasso city	4 453	196	2 180	1 312	519	219	15	12	97 500
Rogers County (part)	-	-	-	-	-	-	-	-	-
Tulsa County (part)	4 453	196	2 180	1 312	519	219	15	12	97 500
Paden town, Okfuskee County	116	71	45	-	-	-	-	-	41 900
Panama town, Le Flore County	259	194	65	-	-	-	-	-	38 200
Paoli town, Garvin County	165	111	52	-	2	-	-	-	39 900
Paradise Hill town, Sequoyah County	30	6	9	10	5	-	-	-	100 000
Park Hill CDP, Cherokee County	504	96	326	56	26	-	-	-	62 400
Pauls Valley city, Garvin County	1 414	780	477	84	58	12	-	3	46 800
Pawhuska city, Osage County	876	648	167	29	27	5	-	-	34 200
Pawnee city, Pawnee County	491	325	129	25	8	4	-	-	39 200
Peavine CDP, Adair County	40	23	17	-	-	-	-	-	46 300
Pensacola town, Mayes County	10	8	-	2	-	-	-	-	21 300
Peoria town, Ottawa County	25	22	3	-	-	-	-	-	21 300
Perkins town, Payne County	572	166	353	31	12	10	-	-	57 000
Perry city, Noble County	1 318	585	557	140	24	12	-	-	53 600
Pettit CDP, Cherokee County	170	22	90	36	7	8	7	-	70 500
Phillips town, Coal County	44	29	15	-	-	-	-	-	33 800
Picher city, Ottawa County	318	266	50	2	-	-	-	-	20 700
Piedmont city	913	-	482	288	126	17	-	-	97 900
Canadian County (part)	913	-	482	288	126	17	-	-	97 900
Kingfisher County (part)	-	-	-	-	-	-	-	-	-
Pinhook Corners CDP, Sequoyah County	16	-	11	5	-	-	-	-	57 300
Pink town, Pottawatomie County	112	56	48	2	6	-	-	-	50 000
Pin Oak Acres CDP, Mayes County	40	14	26	-	-	-	-	-	60 000
Pittsburg town, Pittsburg County	58	46	12	-	-	-	-	-	25 000
Pocasset town, Grady County	37	19	18	-	-	-	-	-	49 000
Pocola town, Le Flore County	819	221	525	60	6	-	7	-	65 000
Ponca City city	6 746	2 658	2 931	641	296	178	39	3	58 900
Kay County (part)	6 746	2 658	2 931	641	296	178	39	3	58 900
Osage County (part)	-	-	-	-	-	-	-	-	-
Pond Creek city, Grant County	252	156	78	16	2	-	-	-	39 300
Porter town, Wagoner County	106	74	30	-	2	-	-	-	40 500
Porum town, Muskogee County	158	134	22	2	-	-	-	-	25 000
Poteau city, Le Flore County	1 622	690	734	156	32	8	2	-	54 700
Prague city, Lincoln County	549	357	153	32	4	3	-	-	43 000
Prue town, Osage County	108	62	45	1	-	-	-	-	46 700
Pryor Creek city, Mayes County	2 073	535	1 194	223	73	31	4	13	66 900
Pump Back CDP, Mayes County	34	1	23	8	2	-	-	-	60 000
Purcell city	1 261	408	566	223	36	28	-	-	62 200
Cleveland County (part)	-	-	-	-	-	-	-	-	-
McClain County (part)	1 261	408	566	223	36	28	-	-	62 200
Putnam town, Dewey County	11	11	-	-	-	-	-	-	13 800
Quapaw town, Ottawa County	201	140	52	7	-	2	-	-	37 700
Quay town	5	4	1	-	-	-	-	-	13 100
Pawnee County (part)	1	-	1	-	-	-	-	-	65 000
Payne County (part)	4	4	-	-	-	-	-	-	12 500
Quinton town, Pittsburg County	227	180	47	-	-	-	-	-	31 600
Ralston town, Pawnee County	101	96	5	-	-	-	-	-	19 000
Ramona town, Washington County	137	88	47	-	2	-	-	-	42 800
Randlett town, Cotton County	101	74	27	-	-	-	-	-	32 500
Ratliff City town, Carter County	32	27	5	-	-	-	-	-	21 000
Rattan town, Pushmataha County	54	41	13	-	-	-	-	-	38 000
Ravia town, Johnston County	107	99	8	-	-	-	-	-	28 900
Redbird town, Wagoner County	32	22	10	-	-	-	-	-	40 000
Redbird Smith CDP, Sequoyah County	41	20	14	4	-	3	-	-	60 800
Red Oak town, Latimer County	143	93	43	3	2	2	-	-	38 700
Red Rock town, Noble County	67	52	15	-	-	-	-	-	24 800
Remy CDP, Sequoyah County	90	25	30	22	-	13	-	-	91 700
Renfrow town, Grant County	2	2	-	-	-	-	-	-	10 000-
Rentiesville town, McIntosh County	26	17	7	2	-	-	-	-	38 900
Reydon town, Roger Mills County	32	23	9	-	-	-	-	-	22 500
Ringling town, Jefferson County	285	246	39	-	-	-	-	-	30 200
Ringwood city, Major County	96	64	30	2	-	-	-	-	39 200
Ripley town, Payne County	73	52	16	3	2	-	-	-	40 300
River Bottom CDP, Muskogee County	13	4	9	-	-	-	-	-	58 300
Rock Island town, Le Flore County	105	42	55	2	4	-	-	2	61 300
Rocky town, Washita County	63	51	12	-	-	-	-	-	27 900
Rocky Ford CDP, Delaware County	2	2	-	-	-	-	-	-	45 000
Rocky Mountain CDP, Adair County	72	45	22	-	-	5	-	-	40 000
Roff town, Pontotoc County	163	129	29	5	-	-	-	-	31 800
Roland town, Sequoyah County	596	142	407	43	-	4	-	-	61 400
Roosevelt town, Kiowa County	99	85	12	2	-	-	-	-	25 300
Rosedale town, McClain County	10	8	-	-	2	-	-	-	11 300
Rosston town, Harper County	14	14	-	-	-	-	-	-	35 000
Rush Springs town, Grady County	301	208	87	6	-	-	-	-	34 600
Ryan town, Jefferson County	188	142	41	-	5	-	-	-	21 700
St. Louis town, Pottawatomie County	36	26	8	-	2	-	-	-	32 000
Salem CDP, Adair County	6	3	3	-	-	-	-	-	35 000
Salina town, Mayes County	212	84	118	10	-	-	-	-	55 200
Sallisaw city, Sequoyah County	1 585	585	748	148	38	38	28	-	60 600
Sams Corner CDP, Mayes County	37	6	16	7	8	-	-	-	95 600
Sand Hills CDP, Muskogee County	45	23	20	-	2	-	-	-	49 400

Table 26. **Home Value: 2000**—Con.

[Data based on a sample (except Tables 65-68). For information on confidentiality protection, coverage, sampling error, and nonsampling error, see Appendix G. For location of definitions, see "How to Use This Census Report"]

State County Place	Specified owner-occupied housing units	Value of home							
		Less than $50,000	$50,000 to $99,999	$100,000 to $149,999	$150,000 to $199,999	$200,000 to $299,999	$300,000 to $499,999	$500,000 or more	Median (dollars)
PLACE—Con.									
Sand Springs city	4 363	553	2 523	950	234	88	15	-	80 400
Osage County (part)	105	-	30	48	27	-	-	-	124 500
Tulsa County (part)	4 258	553	2 493	902	207	88	15	-	79 400
Sapulpa city, Creek County	4 611	1 341	2 207	784	182	97	-	-	67 000
Sasakwa town, Seminole County	44	39	5	-	-	-	-	-	17 500
Savanna town, Pittsburg County	154	86	56	10	-	-	-	2	44 700
Sawyer town, Choctaw County	55	17	38	-	-	-	-	-	55 300
Sayre city, Beckham County	692	507	149	27	4	5	-	-	31 400
Schulter town, Okmulgee County	129	96	24	7	-	-	-	2	32 000
Scraper CDP, Cherokee County	72	24	35	13	-	-	-	-	62 400
Seiling city, Dewey County	225	132	85	8	-	-	-	-	45 500
Seminole city, Seminole County	1 559	919	465	112	47	16	-	-	44 800
Sentinel town, Washita County	241	197	42	-	2	-	-	-	30 600
Sequoyah CDP, Rogers County	155	8	90	36	16	5	-	-	89 400
Shady Grove CDP, Cherokee County	47	11	22	14	-	-	-	-	65 800
Shady Grove CDP, McIntosh County	16	-	16	-	-	-	-	-	55 000
Shady Grove town, Pawnee County	5	-	-	-	3	-	-	2	170 800
Shady Point town, Le Flore County	195	96	86	9	4	-	-	-	50 700
Shamrock town, Creek County	23	17	6	-	-	-	-	-	10 000-
Sharon town, Woodward County	28	22	4	2	-	-	-	-	33 000
Shattuck town, Ellis County	395	260	115	12	6	2	-	-	35 800
Shawnee city, Pottawatomie County	6 293	2 705	2 528	655	245	144	7	9	56 400
Shidler city, Osage County	154	136	18	-	-	-	-	-	21 300
Short CDP, Sequoyah County	35	24	11	-	-	-	-	-	38 800
Silo town, Bryan County	83	15	68	-	-	-	-	-	69 700
Simms CDP, Muskogee County	35	21	12	2	-	-	-	-	38 800
Skedee town, Pawnee County	24	24	-	-	-	-	-	-	15 000
Skiatook town	1 298	344	778	107	69	-	-	-	63 800
Osage County (part)	930	190	596	90	54	-	-	-	65 600
Tulsa County (part)	368	154	182	17	15	-	-	-	59 100
Slaughterville town, Cleveland County	441	92	273	58	9	9	-	-	74 300
Slick town, Creek County	25	21	4	-	-	-	-	-	28 800
Smith Village town, Oklahoma County	15	11	4	-	-	-	-	-	34 500
Smithville town, McCurtain County	22	13	4	-	5	-	-	-	33 800
Snake Creek CDP, Mayes County	19	-	19	-	-	-	-	-	90 500
Snyder city, Kiowa County	347	229	99	12	4	3	-	-	40 100
Soper town, Choctaw County	72	61	9	2	-	-	-	-	24 600
Sour John CDP, Muskogee County	2	-	2	-	-	-	-	-	85 000
South Coffeyville town, Nowata County	191	112	65	12	2	-	-	-	45 700
Sparks town, Lincoln County	33	33	-	-	-	-	-	-	26 300
Spaulding town, Hughes County	8	8	-	-	-	-	-	-	17 500
Spavinaw town, Mayes County	110	74	36	-	-	-	-	-	36 900
Spencer city, Oklahoma County	966	450	498	11	7	-	-	-	51 600
Sperry town, Tulsa County	227	164	58	-	1	-	-	4	39 300
Spiro town, Le Flore County	388	241	120	22	5	-	-	-	43 200
Sportsmen Acres town, Mayes County	41	32	9	-	-	-	-	-	43 600
Sportsmen Acres Community CDP, Mayes County	-	-	-	-	-	-	-	-	-
Springer town, Carter County	114	52	58	2	2	-	-	-	52 300
Sterling town, Comanche County	175	96	77	2	-	-	-	-	45 800
Stidham town, McIntosh County	7	4	3	-	-	-	-	-	34 400
Stigler city, Haskell County	519	308	192	12	-	7	-	-	42 500
Stillwater city, Payne County	5 444	530	2 409	1 683	524	213	64	21	96 700
Stilwell city, Adair County	530	266	200	55	-	9	-	-	49 900
Stonewall town, Pontotoc County	110	102	8	-	-	-	-	-	22 000
Stony Point CDP, Sequoyah County	9	7	2	-	-	-	-	-	25 800
Strang town, Mayes County	18	16	2	-	-	-	-	-	31 300
Stratford town, Garvin County	364	242	118	4	-	-	-	-	39 700
Stringtown town, Atoka County	88	68	18	-	-	2	-	-	26 900
Strong City town, Roger Mills County	9	5	4	-	-	-	-	-	24 200
Stroud city	649	322	229	60	16	22	-	-	50 300
Creek County (part)	-	-	-	-	-	-	-	-	-
Lincoln County (part)	649	322	229	60	16	22	-	-	50 300
Stuart town, Hughes County	66	64	2	-	-	-	-	-	34 300
Sugden town, Jefferson County	8	8	-	-	-	-	-	-	13 300
Sulphur city, Murray County	1 023	552	367	77	17	10	-	-	46 700
Summit town, Muskogee County	21	16	3	-	-	-	-	2	28 200
Swink town, Choctaw County	17	17	-	-	-	-	-	-	10 000-
Sycamore CDP, Delaware County	34	29	5	-	-	-	-	-	37 900
Sycamore CDP, Sequoyah County	15	4	6	-	-	5	-	-	55 800
Taft town, Muskogee County	64	30	34	-	-	-	-	-	51 800
Tagg Flats CDP, Delaware County	2	2	-	-	-	-	-	-	10 000-
Tahlequah city, Cherokee County	2 159	543	1 137	365	82	23	9	-	71 600
Talala town, Rogers County	53	18	32	-	3	-	-	-	63 600
Talihina town, Le Flore County	227	159	66	2	-	-	-	-	36 900
Taloga town, Dewey County	90	52	38	-	-	-	-	-	38 300
Tamaha town, Haskell County	30	11	15	4	-	-	-	-	62 200
Tatums town, Carter County	55	48	7	-	-	-	-	-	15 300
Tecumseh city, Pottawatomie County	1 316	738	451	83	44	-	-	-	46 900
Temple town, Cotton County	317	248	62	3	2	2	-	-	26 700
Tenkiller CDP, Cherokee County	37	17	15	5	-	-	-	-	53 800
Terlton town, Pawnee County	21	13	8	-	-	-	-	-	41 700
Terral town, Jefferson County	116	99	11	6	-	-	-	-	23 800
Texanna CDP, McIntosh County	505	113	269	87	36	-	-	-	69 700
Texhoma town, Texas County	177	99	67	9	2	-	-	-	46 000
Texola town, Beckham County	8	6	2	-	-	-	-	-	40 000
Thackerville town, Love County	75	38	33	4	-	-	-	-	49 700

Table 26. **Home Value: 2000**—Con.

[Data based on a sample (except Tables 65-68). For information on confidentiality protection, coverage, sampling error, and nonsampling error, see Appendix G. For location of definitions, see "How to Use This Census Report"]

State County Place	Specified owner-occupied housing units	Value of home							
		Less than $50,000	$50,000 to $99,999	$100,000 to $149,999	$150,000 to $199,999	$200,000 to $299,999	$300,000 to $499,999	$500,000 or more	Median (dollars)
PLACE—Con.									
The Village city, Oklahoma County	3 064	468	2 300	254	38	4	-	-	68 500
Thomas city, Custer County	310	181	115	12	-	-	-	2	42 400
Taiwah CDP, Rogers County	34	9	8	17	-	-	-	-	92 500
Tipton town, Tillman County	271	193	76	2	-	-	-	-	33 100
Tishomingo city, Johnston County	624	366	222	36	-	-	-	-	44 800
Tonkawa city, Kay County	790	478	267	37	4	1	2	1	41 800
Tribbey town, Pottawatomie County	13	6	7	-	-	-	-	-	52 500
Tryon town, Lincoln County	106	79	27	-	-	-	-	-	37 500
Tullahassee town, Wagoner County	21	16	5	-	-	-	-	-	15 600
Tulsa city	84 699	16 088	37 189	15 664	6 649	5 120	2 927	1 062	83 600
Osage County (part)	1 542	230	870	315	102	-	9	16	79 700
Rogers County (part)	-	-	-	-	-	-	-	-	-
Tulsa County (part)	83 157	15 858	36 319	15 349	6 547	5 120	2 918	1 046	83 700
Tupelo city, Coal County	87	84	3	-	-	-	-	-	12 900
Turley CDP, Tulsa County	647	497	99	34	17	-	-	-	33 700
Tushka town, Atoka County	42	25	15	2	-	-	-	-	37 500
Tuttle city, Grady County	1 013	153	511	254	95	-	-	-	85 100
Twin Oaks CDP, Delaware County	18	10	8	-	-	-	-	-	24 200
Tyrone town, Texas County	125	63	56	6	-	-	-	-	49 800
Union City town, Canadian County	235	57	103	43	28	4	-	-	73 900
Valley Brook town, Oklahoma County	169	166	2	1	-	-	-	-	22 600
Valley Park town, Rogers County	2	2	-	-	-	-	-	-	27 500
Valliant town, McCurtain County	144	85	57	2	-	-	-	-	42 800
Velma town, Stephens County	145	84	53	8	-	-	-	-	45 400
Vera town, Washington County	36	21	9	6	-	-	-	-	37 500
Verden town, Grady County	147	110	35	-	-	-	-	2	37 400
Vian town, Sequoyah County	222	122	86	12	-	-	-	2	45 900
Vici town, Dewey County	174	112	58	2	-	2	-	-	33 200
Vinita city, Craig County	1 411	714	552	107	25	13	-	-	49 600
Wagoner city, Wagoner County	1 682	635	767	224	36	20	-	-	61 400
Wainwright town, Muskogee County	27	25	2	-	-	-	-	-	27 500
Wakita town, Grant County	116	109	6	-	1	-	-	-	23 600
Walters city, Cotton County	681	327	300	35	19	-	-	-	51 100
Wanette town, Pottawatomie County	49	34	15	-	-	-	-	-	27 800
Wann town, Nowata County	33	29	4	-	-	-	-	-	27 500
Wapanucka town, Johnston County	91	79	12	-	-	-	-	-	26 600
Warner town, Muskogee County	266	156	102	8	-	-	-	-	45 800
Warr Acres city, Oklahoma County	2 459	458	1 562	210	187	22	20	-	67 100
Warwick town, Lincoln County	25	7	16	2	-	-	-	-	61 900
Washington town, McClain County	118	53	47	14	4	-	-	-	58 600
Watonga city, Blaine County	818	482	308	23	5	-	-	-	44 500
Watts town, Adair County	49	33	16	-	-	-	-	-	41 500
Watts Community CDP, Adair County	40	9	15	7	9	-	-	-	88 800
Waukomis town, Garfield County	390	220	144	17	4	2	-	3	47 800
Waurika city, Jefferson County	458	316	119	23	-	-	-	-	35 600
Wayne town, McClain County	157	112	39	6	-	-	-	-	39 700
Waynoka city, Woods County	312	265	45	2	-	-	-	-	24 200
Weatherford city, Custer County	1 757	161	1 050	412	85	34	15	-	82 200
Webb City town, Osage County	21	19	2	-	-	-	-	-	16 300
Webbers Falls town, Muskogee County	97	61	31	3	2	-	-	-	31 900
Welch town, Craig County	145	80	59	4	-	-	-	2	44 600
Weleetka town, Okfuskee County	216	176	38	-	2	-	-	-	27 100
Welling CDP, Cherokee County	80	42	36	-	-	2	-	-	46 000
Wellston town, Lincoln County	203	108	85	8	2	-	-	-	47 800
West Peavine CDP, Adair County	45	43	2	-	-	-	-	-	29 000
Westport town, Pawnee County	83	4	30	20	16	13	-	-	115 600
West Siloam Springs town, Delaware County	75	23	41	-	6	2	2	1	65 000
Westville town, Adair County	266	172	82	9	-	-	-	3	42 000
Wetumka city, Hughes County	331	299	27	2	3	-	-	-	27 800
Wewoka city, Seminole County	754	588	132	20	6	2	-	6	28 100
Whitefield town, Haskell County	55	43	12	-	-	-	-	-	29 800
Wickliffe CDP, Mayes County	8	-	8	-	-	-	-	-	75 000
Wilburton city, Latimer County	511	345	152	12	2	-	-	-	42 800
Willow town, Greer County	46	42	4	-	-	-	-	-	21 500
Wilson city, Carter County	318	258	56	2	-	2	-	-	30 000
Winchester town, Okmulgee County	71	17	32	18	-	-	-	4	82 800
Wister town, Le Flore County	240	167	70	3	-	-	-	-	36 000
Woodall CDP, Cherokee County	101	30	56	13	2	-	-	-	65 000
Woodlawn Park town, Oklahoma County	60	2	22	14	14	6	-	2	118 800
Woodville town, Marshall County	2	-	2	-	-	-	-	-	75 000
Woodward city, Woodward County	2 787	991	1 411	264	67	54	-	-	60 900
Wright City town, McCurtain County	179	152	27	-	-	-	-	-	26 500
Wyandotte town, Ottawa County	66	38	28	-	-	-	-	-	42 900
Wynnewood city, Garvin County	587	350	192	34	11	-	-	-	44 200
Wynona town, Osage County	96	82	14	-	-	-	-	-	26 200
Yale city, Payne County	297	261	34	-	-	2	-	-	30 900
Yeager town, Hughes County	20	18	2	-	-	-	-	-	23 300
Yukon city, Canadian County	5 550	426	3 857	901	213	150	3	-	78 100
Zeb CDP, Cherokee County	64	17	43	4	-	-	-	-	62 000
Zena CDP, Delaware County	20	7	7	6	-	-	-	-	64 300
Zion CDP, Adair County	7	5	2	-	-	-	-	-	47 000

Table 27. **Selected Monthly Owner Costs: 2000**

[Data based on a sample (except Tables 65-68). For information on confidentiality protection, coverage, sampling error, and nonsampling error, see Appendix G.
For location of definitions, see "How to Use This Census Report"]

State County County Subdivision Place	Specified owner-occupied housing units	Selected monthly owner costs							
		Less than $200	$200 to $299	$300 to $399	$400 to $499	$500 to $599	$600 to $799	$800 to $999	$1,000 or more
The State	**699 452**	**93 724**	**112 829**	**64 245**	**55 845**	**58 640**	**110 144**	**83 149**	**120 876**
Adair County	2 701	906	548	279	273	268	253	57	117
Stilwell East CCD	1 272	442	231	117	142	134	118	20	68
Bell CDP	92	53	15	6	11	4	-	-	3
Cherry Tree CDP (part)	164	66	47	19	1	19	12	-	-
Fairfield CDP	72	18	12	7	8	7	11	4	5
Maryetta CDP (part)	7	-	4	-	-	-	-	3	-
Peavine CDP	40	6	6	8	9	3	4	2	2
Salem CDP	6	3	-	3	-	-	-	-	-
Stilwell city (part)	530	141	84	52	78	71	62	-	42
Zion CDP	7	-	2	-	-	-	5	-	-
Stilwell West CCD	539	210	127	60	47	45	41	9	-
Cherry Tree CDP (part)	45	17	10	5	2	5	6	-	-
Christie CDP (part)	-	-	-	-	-	-	-	-	-
Greasy CDP	70	28	18	5	5	4	8	2	-
Lyons Switch CDP	25	7	3	4	5	-	6	-	-
Maryetta CDP (part)	19	6	4	-	6	3	-	-	-
Rocky Mountain CDP	72	27	22	9	2	2	10	-	-
Stilwell city (part)	-	-	-	-	-	-	-	-	-
West Peavine CDP	45	34	9	-	-	2	-	-	-
Watts CCD	303	92	73	31	32	25	27	15	8
Chewey CDP (part)	11	6	5	-	-	-	-	-	-
Watts town	49	12	14	2	11	6	2	-	2
Watts Community CDP (part)	9	-	2	2	-	-	2	3	-
Westville CCD	587	162	117	71	52	64	67	13	41
Chewey CDP (part)	6	-	3	-	-	-	-	3	-
Christie CDP (part)	22	10	-	-	6	6	-	-	-
Watts Community CDP (part)	31	-	6	3	5	8	2	-	7
Westville town	266	87	57	49	13	19	30	4	7
Alfalfa County	1 328	417	337	142	153	92	110	48	29
Carmen CCD	228	103	57	19	26	6	11	2	4
Aline town	68	36	20	4	4	2	2	-	-
Carmen town	148	65	31	13	20	4	9	2	4
Cherokee CCD	452	119	141	45	49	37	33	15	13
Cherokee city (part)	415	115	126	40	45	33	33	15	8
Lambert town	4	2	-	-	-	2	-	-	-
Helena CCD	266	77	52	34	25	25	38	11	4
Goltry town	94	28	15	15	12	7	17	-	-
Helena town	131	41	31	15	13	12	15	2	2
North Alfalfa CCD	382	118	87	44	53	24	28	20	8
Amorita town	18	6	6	2	4	-	-	-	-
Burlington town	50	13	11	2	10	6	-	4	4
Byron town	15	2	7	-	2	-	2	-	2
Cherokee city (part)	136	46	23	19	20	10	10	6	2
Jet town	79	32	20	13	6	-	6	2	-
Atoka County	1 639	467	376	207	191	161	149	67	21
Central Atoka CCD	1 041	274	258	143	111	105	85	52	13
Atoka city (part)	580	180	146	82	57	51	41	13	10
North Atoka CCD	207	85	40	14	27	14	18	5	4
Stringtown town	88	51	11	8	11	-	2	3	2
West Atoka CCD	391	108	78	50	53	42	46	10	4
Atoka city (part)	4	2	-	2	-	-	-	-	-
Caney town	37	20	7	6	2	-	2	-	-
Tushka town	42	20	10	5	5	2	-	-	-
Beaver County	960	181	251	91	77	92	103	84	81
North Beaver CCD	399	64	112	51	26	30	39	29	48
Beaver city (part)	-	-	-	-	-	-	-	-	-
Forgan town	116	19	37	14	8	14	10	7	7
Gate town	35	10	14	7	2	2	-	-	-
Knowles town	1	-	1	-	-	-	-	-	-
South Beaver CCD	561	117	139	40	51	62	64	55	33
Beaver city (part)	428	81	107	29	46	56	51	40	18
Beckham County	3 908	1 107	745	447	440	245	402	266	256
Carter CCD	116	44	11	24	19	6	4	-	8
Carter town	80	35	9	17	17	2	-	-	-
Elk City CCD	2 619	581	480	286	330	173	328	228	213
Elk City city (part)	2 410	539	441	275	307	164	297	188	199
Erick CCD	352	178	83	36	18	20	8	5	4
Erick city	297	147	73	34	14	16	6	3	4
Texola town	8	6	-	-	-	-	-	2	-
Sayre CCD	821	304	171	101	73	46	62	33	31
Elk City city (part)	-	-	-	-	-	-	-	-	-
Sayre city	692	260	144	81	69	40	53	18	27
Blaine County	2 243	551	515	284	257	203	271	107	55
Canton CCD	342	117	55	40	50	33	33	11	3
Canton town	181	64	23	12	30	25	20	7	-
Longdale town	49	25	6	9	6	-	3	-	-
Geary CCD	418	123	114	41	40	47	32	15	6
Geary city (part)	279	93	69	37	28	27	16	6	3
Hydro town (part)	96	22	35	4	4	11	9	9	2
Okeene CCD	387	93	95	58	42	30	44	13	12
Okeene town	356	89	83	51	42	30	40	9	12
Watonga CCD	1 096	218	251	145	125	93	162	68	34
Greenfield town	35	14	8	3	3	3	4	-	-
Hitchcock town	35	12	6	5	2	1	9	-	-
Watonga city	818	163	201	117	96	78	114	44	5
Bryan County	6 242	1 450	1 304	652	599	594	821	537	285
Colbert CCD	813	195	213	76	101	57	94	52	25
Colbert town	246	71	65	28	25	18	27	6	6
Durant CCD	4 334	929	844	470	376	423	620	432	240
Armstrong town	28	9	6	5	2	2	4	-	-
Calera town	370	108	59	35	59	31	50	24	4

Table 27. **Selected Monthly Owner Costs: 2000**—Con.

[Data based on a sample (except Tables 65-68). For information on confidentiality protection, coverage, sampling error, and nonsampling error, see Appendix G. For location of definitions, see "How to Use This Census Report"]

State County County Subdivision Place	Specified owner-occupied housing units	Selected monthly owner costs							
		Less than $200	$200 to $299	$300 to $399	$400 to $499	$500 to $599	$600 to $799	$800 to $999	$1,000 or more
Bryan County—Con.									
Durant CCD—Con.									
Durant city (part)	2 615	576	587	305	211	240	360	233	103
Kenefic town	30	6	6	4	5	5	4	-	-
Mead town	28	16	-	2	5	5	-	-	-
Silo town	83	14	11	4	2	19	29	-	4
East Bryan CCD	162	59	36	21	23	14	5	4	-
Bennington town	51	20	13	6	8	2	2	-	-
North Central Bryan CCD	513	134	112	50	74	62	56	14	11
Bokchito town	135	47	43	9	21	2	7	4	2
Caddo town	199	51	45	20	24	30	21	6	2
Durant city (part)	-	-	-	-	-	-	-	-	-
South Bryan CCD	261	85	58	23	19	31	27	14	4
Achille town	111	34	37	4	9	10	14	3	-
Hendrix town	18	14	2	2	-	-	-	-	-
Kemp town	30	19	4	2	-	2	3	-	-
Southeast Bryan CCD	159	48	41	12	6	7	19	21	5
Caddo County	5 554	1 549	1 275	731	549	585	468	199	198
Anadarko CCD	2 015	474	434	315	225	277	152	69	69
Anadarko city	1 301	291	285	217	168	201	67	33	39
Gracemont town	86	38	19	6	6	6	9	2	-
Apache CCD	620	177	166	73	52	65	51	20	16
Apache town	399	128	96	46	37	39	40	10	3
Binger-Hinton CCD	882	274	196	84	77	70	84	56	41
Binger town	165	57	43	17	13	15	11	7	2
Bridgeport city	20	13	-	-	2	3	2	-	-
Hinton town	359	106	93	26	37	23	40	23	11
Lookeba town	36	19	6	5	2	-	2	-	2
Carnegie CCD	750	249	193	93	58	52	59	13	33
Carnegie town	388	124	99	64	31	23	25	8	14
Cyril-Cement CCD	601	204	114	77	68	51	47	15	25
Cement town	117	44	17	24	9	12	9	2	-
Cyril town	270	96	48	32	25	31	25	6	7
Fort Cobb CCD	372	117	82	49	33	35	42	12	2
Fort Cobb town	155	62	23	15	15	13	25	2	-
Hydro CCD	314	54	90	40	36	35	33	14	12
Eakly town	73	14	20	10	9	12	6	2	-
Hydro town (part)	154	36	54	22	13	17	6	2	4
Canadian County	21 241	1 072	2 010	1 425	1 006	1 711	4 617	3 796	5 604
East Canadian CCD	16 074	534	1 110	937	609	1 200	3 689	3 184	4 811
Mustang city	3 541	120	275	181	192	299	979	701	794
Oklahoma City city (part)	6 701	130	297	401	192	275	1 289	1 456	2 661
Piedmont city (part)	188	-	16	17	11	22	29	30	63
Yukon city	5 550	278	522	331	214	569	1 370	997	1 269
El Reno CCD	4 772	436	806	450	367	480	873	590	770
Calumet town (part)	24	7	9	2	3	-	-	3	-
El Reno city	3 370	373	669	324	299	402	607	331	365
Okarche town (part)	68	10	15	4	16	7	8	8	-
Oklahoma City city (part)	15	-	-	-	-	-	-	6	9
Piedmont city (part)	725	-	48	62	-	39	152	160	264
Union City town	235	22	26	14	27	21	45	40	40
Walnut CCD	213	74	53	20	9	16	29	8	4
West Canadian CCD	182	28	41	18	21	15	26	14	19
Calumet town (part)	65	9	10	8	6	10	4	8	10
Geary city (part)	18	8	4	2	4	-	-	-	-
Carter County	9 104	1 685	1 893	973	765	840	1 334	719	895
Ardmore CCD	7 272	1 157	1 409	796	600	716	1 139	627	828
Ardmore city (part)	5 398	928	1 016	645	473	519	783	437	597
Dickson town	157	25	31	16	15	13	27	15	15
Lone Grove city (part)	853	114	148	45	52	120	200	99	75
Springer town (part)	4	-	-	-	-	2	2	-	-
Ardmore North CCD	422	142	102	28	26	32	44	32	16
Ardmore city (part)	2	-	-	-	-	2	-	-	-
Gene Autry town	19	7	4	2	2	2	2	-	-
Springer town (part)	110	35	22	8	9	8	11	13	4
Tatums town	55	28	14	-	3	3	2	-	5
Healdton Central CCD	648	197	186	68	58	42	50	31	16
Healdton city	623	187	180	65	56	42	46	31	16
Healdton North CCD	257	71	63	38	20	19	25	12	9
Ratliff City town	32	11	10	3	3	-	-	5	-
Wilson CCD	505	118	133	43	61	31	76	17	26
Lone Grove city (part)	5	-	-	-	-	-	5	-	-
Wilson city	318	79	99	32	43	21	35	-	9
Cherokee County	5 841	1 241	1 058	517	417	553	973	539	543
East Cherokee CCD	882	236	172	81	48	73	119	87	66
Briggs CDP	72	22	7	-	-	28	15	-	-
Dry Creek CDP	15	6	4	3	-	2	-	-	-
Eldon CDP	170	38	40	-	19	-	32	14	27
Park Hill CDP (part)	71	7	15	6	7	8	7	21	-
Scraper CDP (part)	11	6	-	-	2	-	1	-	2
Tenkiller CDP	37	4	9	10	3	7	3	-	1
Welling CDP	80	18	21	17	4	-	6	7	7
Hulbert CCD	733	143	145	54	94	52	107	51	87
Fort Gibson town (part)	-	-	-	-	-	-	-	-	-
Hulbert town	90	12	30	8	19	3	14	2	2
Lost City CDP (part)	92	18	18	8	16	10	8	11	3
Shady Grove CDP (part)	31	6	8	-	4	-	8	5	-
Woodall CDP (part)	-	-	-	-	-	-	-	-	-
North Cherokee CCD	463	117	87	54	31	60	50	27	37
Lost City CDP (part)	7	2	3	-	2	-	-	-	-
Oaks town (part)	-	-	-	-	-	-	-	-	-
Scraper CDP (part)	13	4	3	-	-	-	3	3	-
Shady Grove CDP (part)	14	-	4	1	2	3	4	-	-
South Cherokee CCD	858	158	123	74	61	101	166	96	79
Keys CDP	25	-	-	-	6	-	13	-	6

Table 27. **Selected Monthly Owner Costs: 2000**—Con.

[Data based on a sample (except Tables 65-68). For information on confidentiality protection, coverage, sampling error, and nonsampling error, see Appendix G. For location of definitions, see "How to Use This Census Report"]

State County County Subdivision Place	Specified owner-occupied housing units	Selected monthly owner costs							
		Less than $200	$200 to $299	$300 to $399	$400 to $499	$500 to $599	$600 to $799	$800 to $999	$1,000 or more
Cherokee County—Con.									
South Cherokee CCD—Con.									
Park Hill CDP (part)	268	75	38	28	22	32	25	23	25
Pettit CDP	170	30	15	15	7	36	45	15	7
Tahlequah city (part)	-	-	-	-	-	-	-	-	-
Zeb CDP	64	5	13	7	10	2	10	7	10
Tahlequah CCD	2 905	587	531	254	183	267	531	278	274
Park Hill CDP (part)	165	36	25	15	-	32	20	27	10
Scraper CDP (part)	48	24	4	2	3	13	-	2	-
Shady Grove CDP (part)	2	-	2	-	-	-	-	-	-
Tahlequah city (part)	2 159	454	383	191	98	183	414	228	208
Woodall CDP (part)	101	14	26	10	16	4	12	6	13
Choctaw County	2 552	824	632	338	203	205	193	103	54
Fort Towson CCD	402	163	87	56	21	23	29	11	12
Fort Towson town	128	51	29	25	6	4	6	-	7
Sawyer town (part)	49	12	12	11	3	-	6	2	3
Swink town	17	15	-	-	-	2	-	-	-
Hugo CCD	1 665	448	438	230	149	159	138	68	35
Hugo city	1 107	310	308	182	78	124	57	37	11
Sawyer town (part)	6	4	-	-	-	-	2	-	-
West Choctaw CCD	485	213	107	52	33	23	26	24	7
Boswell town	156	74	40	15	15	7	-	5	-
Soper town	72	42	14	6	6	-	2	2	-
Cimarron County	547	190	128	49	58	49	40	17	16
Boise City CCD	137	55	29	14	18	8	2	9	2
Keyes town	113	43	27	11	16	8	2	4	2
Keyes CCD	410	135	99	35	40	41	38	8	14
Boise City city	360	126	83	35	33	30	36	8	9
Cleveland County	44 337	1 937	4 369	2 852	2 422	3 131	8 739	8 828	12 059
East Cleveland CCD	2 430	199	331	184	139	154	537	409	477
Etowah town	4	-	-	-	-	-	2	2	-
Noble city (part)	70	-	15	8	8	-	8	16	15
Norman city (part)	1 381	99	169	111	38	60	276	249	379
Oklahoma City city (part)	-	-	-	-	-	-	-	-	-
Slaughterville town	441	47	56	30	41	28	108	85	46
Lexington CCD	393	78	77	32	35	57	65	25	24
Lexington city	359	68	72	32	35	44	65	21	22
Purcell city (part)	-	-	-	-	-	-	-	-	-
Noble CCD	1 241	136	151	81	118	135	293	169	158
Noble city (part)	1 153	112	119	73	118	135	285	161	150
Norman CCD	17 314	857	1 872	1 281	1 187	1 107	3 032	3 109	4 869
Hall Park town	343	8	24	20	15	-	52	73	151
Norman city (part)	16 938	849	1 848	1 261	1 172	1 107	2 954	3 036	4 711
Oklahoma City city (part)	-	-	-	-	-	-	-	-	-
North Cleveland CCD	22 959	667	1 938	1 274	943	1 678	4 812	5 116	6 531
Moore city	10 751	437	1 221	564	495	1 123	2 982	2 114	1 815
Norman city (part)	8	-	-	-	-	-	8	-	-
Oklahoma City city (part)	11 946	204	701	677	434	549	1 754	2 943	4 684
Coal County	930	361	200	103	118	73	41	15	19
East Coal CCD	701	258	164	74	87	53	37	13	15
Coalgate city	457	174	117	49	35	31	30	8	13
Lehigh city	46	20	7	-	9	7	3	-	-
Phillips town	44	13	14	8	5	-	2	-	2
West Coal CCD	229	103	36	29	31	20	4	2	4
Bromide town (part)	4	2	-	2	-	-	-	-	-
Centrahoma city	7	2	2	-	3	-	-	-	-
Tupelo city	87	61	8	9	4	4	1	-	-
Comanche County	20 183	1 981	3 002	1 490	1 470	1 880	3 949	3 088	3 323
Lawton CCD	13 872	1 449	2 057	996	1 042	1 424	2 857	2 097	1 950
Lawton city (part)	13 841	1 444	2 054	992	1 038	1 416	2 857	2 090	1 950
Northeast Comanche CCD	1 095	164	216	108	102	106	210	114	75
Elgin city (part)	266	43	55	20	38	19	59	19	13
Fletcher town	280	57	43	33	32	37	36	32	10
Sterling town	175	32	47	16	19	18	29	8	6
Northwest Comanche CCD	954	73	194	108	91	51	71	94	272
Elgin city (part)	5	-	-	-	-	-	-	-	5
Medicine Park town (part)	74	15	25	4	11	14	3	-	2
Sill CCD	6	6	-	-	-	-	-	-	-
Lawton city (part)	6	6	-	-	-	-	-	-	-
Medicine Park town (part)	-	-	-	-	-	-	-	-	-
Southeast Comanche CCD	2 587	119	254	148	128	149	517	559	713
Lawton city (part)	2 171	79	218	101	112	128	454	487	592
Southwest Comanche CCD	1 669	170	281	130	107	150	294	224	313
Cache city	538	54	85	63	58	54	112	53	59
Chattanooga town (part)	100	15	11	10	7	14	34	6	3
Faxon town	34	4	7	2	6	4	4	2	5
Geronimo town	204	16	38	15	18	29	55	25	8
Indiahoma town	94	31	27	8	11	6	8	3	-
Lawton city (part)	29	6	-	-	-	-	1	-	22
Cotton County	1 444	318	311	188	153	144	198	74	58
Southwest Cotton CCD	225	56	41	26	27	29	29	12	5
Devol town	39	5	11	3	6	7	7	-	-
Randlett town	101	36	16	16	11	9	11	-	2
Temple CCD	357	100	97	51	39	24	28	8	10
Temple town	317	94	79	47	32	24	28	8	5
Walters CCD	862	162	173	111	87	91	141	54	43
Walters city	681	128	153	86	73	77	104	29	31
Craig County	2 207	556	399	246	230	250	298	98	130
North Craig CCD	302	68	72	29	35	30	47	14	7
Bluejacket town	48	12	17	3	4	4	8	-	-
Welch town	145	35	34	11	16	22	18	4	5
Vinita East CCD	1 707	459	285	190	181	202	201	82	107

Table 27. **Selected Monthly Owner Costs: 2000**—Con.

[Data based on a sample (except Tables 65-68). For information on confidentiality protection, coverage, sampling error, and nonsampling error, see Appendix G. For location of definitions, see "How to Use This Census Report"]

State County County Subdivision Place	Specified owner-occupied housing units	Selected monthly owner costs							
		Less than $200	$200 to $299	$300 to $399	$400 to $499	$500 to $599	$600 to $799	$800 to $999	$1,000 or more
Craig County—Con.									
Vinita East CCD—Con.									
Ketchum town	57	25	4	3	12	12	1	-	-
Vinita city	1 411	396	261	167	154	148	153	50	82
Vinita West CCD	198	29	42	27	14	18	50	2	16
Big Cabin town	52	13	19	10	2	4	4	-	-
Creek County	12 178	1 563	2 276	1 192	1 149	1 062	1 944	1 258	1 734
Bristow CCD	1 199	228	282	130	147	127	147	39	99
Bristow city	952	187	212	96	133	114	104	39	67
Bristow South CCD	301	92	60	26	19	19	35	29	21
Depew town	107	32	32	7	16	5	8	2	5
Drumright CCD	737	173	195	71	63	67	134	9	25
Drumright city (part)	654	165	181	56	50	51	130	9	12
Kellyville-Slick CCD	398	82	80	35	21	45	51	47	37
Kellyville town (part)	210	44	45	23	9	32	25	23	9
Sapulpa city (part)	-	-	-	-	-	-	-	-	-
Slick town	25	11	6	3	-	3	-	2	-
Keystone Lake CCD	1 646	269	301	170	124	132	270	192	188
Lawrence Creek town	6	-	2	-	-	2	2	-	-
Mannford town (part)	422	35	60	36	61	35	52	72	71
Oilton city	234	96	47	36	9	16	18	6	6
Sapulpa city (part)	-	-	-	-	-	-	-	-	-
Sapulpa CCD	7 680	669	1 318	742	748	656	1 278	918	1 351
Kellyville town (part)	5	2	3	-	-	-	-	-	-
Kiefer town	187	21	18	16	27	21	43	20	21
Mounds town	192	35	43	37	14	4	21	20	18
Oakhurst CDP (part)	144	38	37	8	12	13	11	13	12
Sapulpa city (part)	4 611	428	812	485	541	426	821	493	605
Shamrock-Heyburn Lake CCD	217	50	40	18	27	16	29	24	13
Kellyville town (part)	-	-	-	-	-	-	-	-	-
Shamrock town	23	9	5	2	3	-	1	3	-
Stroud city (part)	-	-	-	-	-	-	-	-	-
Custer County	5 040	1 019	969	457	360	363	821	495	556
Butler CCD	168	37	46	23	10	20	17	4	11
Butler town	85	25	19	14	4	8	5	2	8
Hammon town (part)	2	2	-	-	-	-	-	-	-
Clinton CCD	2 281	629	480	232	152	156	347	182	103
Arapaho town	174	42	27	14	22	20	34	9	6
Clinton city (part)	1 915	546	415	183	121	124	295	149	82
Custer City CCD	183	67	62	12	8	15	19	-	-
Custer City town	107	32	42	9	2	10	12	-	-
Thomas city (part)	2	-	-	-	-	-	2	-	-
Thomas CCD	308	100	59	28	42	27	33	13	6
Thomas city (part)	308	100	59	28	42	27	33	13	6
Weatherford CCD	2 100	186	322	162	148	145	405	296	436
Weatherford city	1 757	141	252	134	128	115	375	242	370
Delaware County	5 922	1 265	1 136	644	406	452	783	379	857
Colcord CCD	486	120	84	47	35	27	95	43	35
Colcord town	107	28	27	23	8	8	11	2	-
Dripping Springs CDP	2	2	-	-	-	-	-	-	-
Flint Creek CDP (part)	49	17	13	-	-	-	-	7	12
West Siloam Springs town	75	15	14	2	6	2	29	5	2
Grove CCD	3 583	624	702	382	201	252	447	257	718
Bernice town	138	63	29	8	7	12	12	4	3
Cayuga CDP	6	2	-	-	-	2	-	2	-
Cleora CDP	334	47	34	50	30	29	45	32	67
Copeland CDP	223	63	40	36	16	12	-	17	39
Dodge CDP	5	-	-	5	-	-	-	-	-
Grove city	1 272	234	236	130	73	89	153	83	274
Jay CCD	1 287	331	236	148	131	137	153	53	98
Brush Creek CDP	-	-	-	-	-	-	-	-	-
Dennis CDP	43	6	12	-	-	-	6	-	19
Jay city	465	155	76	39	72	51	41	24	7
New Eucha CDP	30	13	2	6	6	-	3	-	-
Sycamore CDP	34	4	19	-	-	-	11	-	-
Zena CDP	20	-	-	7	7	-	6	-	-
Kansas CCD	566	190	114	67	39	36	88	26	6
Bull Hollow CDP	8	-	8	-	-	-	-	-	-
Cloud Creek CDP	8	8	-	-	-	-	-	-	-
Flint Creek CDP (part)	28	-	8	2	3	6	2	7	-
Kansas town	106	17	23	22	9	9	16	8	2
Leach CDP	23	3	7	2	2	2	7	-	-
Oaks town (part)	73	49	9	6	2	5	-	-	2
Old Eucha CDP	7	7	-	-	-	-	-	-	-
Rocky Ford CDP	2	-	-	2	-	-	-	-	-
Tagg Flats CDP	2	2	-	-	-	-	-	-	-
Twin Oaks CDP	18	6	8	2	-	-	2	-	-
Dewey County	906	287	225	120	57	59	90	48	20
Dewey South CCD	293	89	71	53	14	17	29	15	5
Leedey town	127	61	24	23	2	6	6	2	3
Putnam town	11	4	7	-	-	-	-	-	-
Taloga town	90	18	28	16	4	7	8	7	2
Seiling CCD	352	90	95	53	15	32	32	29	6
Oakwood town	10	2	2	4	-	-	2	-	-
Seiling city	225	54	54	36	9	22	22	22	6
Vici CCD	261	108	59	14	28	10	29	4	9
Camargo town	45	13	13	2	8	3	4	-	2
Vici town	174	76	34	8	18	7	20	4	7
Ellis County	894	269	231	117	81	79	61	32	24
Northeast Ellis CCD	230	68	68	37	26	10	11	8	2
Fargo town	67	19	18	13	8	5	4	-	-
Gage town	125	43	40	20	14	2	2	4	-
Northwest Ellis CCD	434	126	106	48	38	38	37	21	20

Table 27. **Selected Monthly Owner Costs: 2000**—Con.

[Data based on a sample (except Tables 65-68). For information on confidentiality protection, coverage, sampling error, and nonsampling error, see Appendix G. For location of definitions, see "How to Use This Census Report"]

State County County Subdivision Place	Specified owner-occupied housing units	Selected monthly owner costs							
		Less than $200	$200 to $299	$300 to $399	$400 to $499	$500 to $599	$600 to $799	$800 to $999	$1,000 or more
Ellis County—Con.									
Northwest Ellis CCD—Con.									
Shattuck town	395	124	100	38	34	34	28	17	20
South Ellis CCD	230	75	57	32	17	31	13	3	2
Arnett town	170	62	42	22	8	24	9	3	-
Garfield County	14 193	1 968	2 664	1 551	1 597	1 409	2 268	1 270	1 466
Enid CCD	12 597	1 746	2 320	1 353	1 398	1 256	2 074	1 115	1 335
Breckenridge town (part)	48	4	20	-	7	2	7	6	2
Enid city (part)	11 691	1 664	2 157	1 254	1 315	1 166	1 885	984	1 266
Fairmont town	40	9	8	2	9	1	8	3	-
Lahoma town	165	28	15	33	25	37	16	9	2
North Enid town	236	20	45	24	12	19	60	36	20
North Garfield CCD	722	125	162	79	72	50	76	92	66
Breckenridge town (part)	2	-	-	2	-	-	-	-	-
Carrier town	24	2	14	4	4	-	-	-	-
Enid city (part)	-	-	-	-	-	-	-	-	-
Garber city	272	74	60	38	42	29	18	11	-
Hillsdale town	24	6	-	12	2	-	4	-	-
Hunter town	56	11	26	7	4	-	6	2	-
Kremlin town	76	21	12	3	9	10	8	12	1
South Garfield CCD	874	97	182	119	127	103	118	63	65
Covington town	165	19	54	40	20	18	12	2	-
Douglas town	6	-	4	2	-	-	-	-	-
Drummond town	92	11	21	9	12	9	15	4	11
Waukomis town	390	47	63	41	88	61	49	21	20
Garvin County	5 375	1 140	1 311	657	652	488	627	274	226
Elmore City CCD	761	182	165	95	76	112	85	31	15
Elmore City town	201	73	52	15	27	12	20	2	-
Erin Springs town (part)	29	17	7	5	-	-	-	-	-
Lindsay CCD	861	219	245	91	146	36	59	25	40
Erin Springs town (part)	-	-	-	-	-	-	-	-	-
Lindsay city	845	219	229	91	146	36	59	25	40
Maysville CCD	444	103	102	41	56	28	72	29	13
Maysville town	296	80	70	35	38	18	41	6	8
Pauls Valley CCD	2 797	503	681	353	312	272	355	171	150
Davis city (part)	-	-	-	-	-	-	-	-	-
Paoli town	165	37	27	35	25	12	26	3	-
Pauls Valley city	1 414	278	369	195	163	141	142	53	73
Wynnewood city	587	92	167	91	70	56	62	23	26
Stratford CCD	512	133	118	77	62	40	56	18	8
Stratford town	364	122	100	35	37	27	31	10	2
Grady County	8 959	1 767	1 462	717	702	883	1 363	1 014	1 051
Amber-Pocasset CCD	769	74	117	79	49	71	112	115	152
Amber town	83	14	9	4	10	16	14	9	7
Blanchard city (part)	-	-	-	-	-	-	-	-	-
Chickasha city (part)	-	-	-	-	-	-	-	-	-
Pocasset town	37	7	14	6	2	4	2	2	-
Chickasha CCD	4 319	1 047	715	380	436	536	573	359	273
Chickasha city (part)	3 654	914	583	330	381	433	496	296	221
Ninnekah town (part)	143	22	31	10	10	17	24	18	11
Norge town	19	2	-	4	4	3	2	4	-
Verden town	147	57	33	16	15	10	9	5	2
Minco CCD	521	128	105	41	36	59	67	51	34
Minco city	442	117	90	37	31	47	55	44	21
Ninnekah-Alex CCD	549	153	107	45	58	59	69	27	31
Alex town	149	55	31	18	15	11	19	-	-
Bradley town	31	8	11	6	3	-	3	-	-
Ninnekah town (part)	63	17	5	4	8	17	4	5	3
Rush Springs CCD	559	180	105	43	50	48	69	32	32
Rush Springs town	301	111	58	37	27	29	28	7	4
Tuttle CCD	2 242	185	313	129	73	110	473	430	529
Blanchard city (part)	4	-	-	-	-	-	-	-	4
Tuttle city	1 013	135	198	75	47	47	165	155	191
Grant County	1 135	284	282	130	115	98	115	58	53
Lamont CCD	179	78	42	12	17	11	15	2	2
Deer Creek town	45	20	14	2	-	2	7	-	-
Lamont town	110	51	26	10	11	4	8	-	-
Medford CCD	405	78	121	35	42	23	72	16	18
Jefferson town	15	4	7	2	2	-	-	-	-
Medford city	340	66	99	24	34	23	64	14	16
Renfrow town	2	-	-	2	-	-	-	-	-
Southwest Grant CCD	380	73	72	57	41	46	21	37	33
Nash town	68	16	9	15	8	6	-	10	4
Pond Creek city	252	50	54	34	27	33	21	17	16
Wakita CCD	171	55	47	26	15	18	7	3	-
Manchester town	34	13	10	4	3	-	2	2	-
Wakita town	116	40	26	16	10	18	5	1	-
Greer County	1 260	333	339	161	121	144	105	35	22
Granite CCD	336	82	95	56	30	15	30	18	10
Granite town	282	76	73	46	28	15	24	12	8
Mangum CCD	870	230	230	101	84	126	70	17	12
Mangum city	789	206	208	90	78	121	63	17	6
Northwest Greer CCD	54	21	14	4	7	3	5	-	-
Willow town	46	21	10	-	7	3	5	-	-
Harmon County	760	285	160	97	74	52	63	17	12
Gould CCD	90	26	17	9	8	2	15	13	-
Gould town	56	24	11	4	6	2	6	3	-
Hollis CCD	670	259	143	88	66	50	48	4	12
Hollis city	615	259	119	81	60	46	38	4	8
Harper County	805	227	238	119	84	42	74	18	3
Buffalo CCD	385	109	112	58	36	20	40	7	3
Buffalo town	328	100	97	51	28	14	28	7	3

Table 27. **Selected Monthly Owner Costs: 2000**—Con.

[Data based on a sample (except Tables 65-68). For information on confidentiality protection, coverage, sampling error, and nonsampling error, see Appendix G. For location of definitions, see "How to Use This Census Report"]

State County County Subdivision Place	Specified owner-occupied housing units	Selected monthly owner costs							
		Less than $200	$200 to $299	$300 to $399	$400 to $499	$500 to $599	$600 to $799	$800 to $999	$1,000 or more
Harper County—Con.									
Laverne CCD	420	118	126	61	48	22	34	11	-
Laverne town	324	94	102	49	35	14	19	11	-
May town	10	2	2	2	2	2	-	-	-
Rosston town	14	6	6	-	-	2	-	-	-
Haskell County	1 789	591	345	185	224	170	155	50	69
Keota CCD	238	81	56	20	35	12	19	9	6
Keota town	116	45	23	20	12	2	7	5	2
McCurtain CCD	341	98	74	28	57	38	32	5	9
McCurtain town	114	50	15	13	21	4	7	2	2
Stigler city (part)	-	-	-	-	-	-	-	-	-
Stigler CCD	695	260	113	84	67	57	58	17	39
Stigler city (part)	519	224	76	55	54	34	45	15	16
Tamaha town	30	4	15	5	-	3	1	2	-
West Haskell CCD	515	152	102	53	65	63	46	19	15
Kinta town	53	21	11	4	5	6	6	-	-
Whitefield town	55	26	4	-	7	7	11	-	-
Hughes County	2 450	884	609	237	208	118	163	99	132
Holdenville CCD	1 565	551	383	136	131	79	105	71	109
Holdenville city	1 242	441	321	106	105	49	81	65	74
Horntown town	9	1	4	2	-	-	2	-	-
Lamar town	35	14	10	5	4	2	-	-	-
Spaulding town	8	1	-	5	-	-	-	2	-
Yeager town	20	13	7	-	-	-	-	-	-
South Hughes CCD	333	99	100	35	32	11	31	7	18
Allen town (part)	39	6	16	5	2	-	10	-	-
Atwood town	25	7	4	5	5	4	-	-	-
Calvin town	50	30	8	3	2	2	-	-	5
Gerty town	26	8	12	4	2	-	-	-	-
Stuart town	66	18	34	2	4	-	6	-	2
Wetumka CCD	552	234	126	66	45	28	27	21	5
Dustin town	82	31	21	20	7	3	-	-	-
Wetumka city	331	148	76	37	31	16	13	10	-
Jackson County	5 255	703	781	599	603	466	906	533	664
Altus CCD	4 408	542	630	485	509	397	787	471	587
Altus city	3 913	470	539	426	468	352	706	429	523
Blair town	212	38	53	25	29	26	25	6	10
Martha town	48	13	9	7	10	6	2	1	-
Altus South CCD	69	19	6	7	2	9	9	5	12
Elmer town	24	6	6	2	2	4	2	2	-
East Jackson CCD	298	30	42	35	25	23	57	40	46
Headrick town	22	4	7	3	-	2	6	-	-
West Jackson CCD	480	112	103	72	67	37	53	17	19
East Duke town	116	17	29	22	17	16	9	4	2
Eldorado town	157	61	30	18	22	6	16	4	-
Olustee town	142	26	33	25	13	11	20	5	9
Jefferson County	1 444	433	349	178	133	117	127	83	24
Ringling CCD	422	121	110	50	27	37	44	26	7
Cornish town	29	8	4	3	3	3	8	-	-
Ringling town	285	86	72	39	18	25	27	14	4
South Jefferson CCD	355	128	88	49	32	12	29	10	7
Ryan town	188	64	37	27	18	12	21	6	3
Sugden town (part)	8	4	2	-	2	-	-	-	-
Terral town	116	48	34	18	12	-	-	2	2
Waurika CCD	667	184	151	79	74	68	54	47	10
Addington town	30	-	7	3	3	12	5	-	-
Hastings town	51	23	7	11	6	-	2	2	-
Sugden town (part)	-	-	-	-	-	-	-	-	-
Waurika city	458	150	101	46	57	33	32	29	10
Johnston County	1 758	456	456	230	223	144	158	55	36
East Johnston CCD	425	139	100	66	47	27	30	5	11
Bromide town (part)	35	16	9	7	1	-	2	-	-
Milburn town	70	13	16	17	12	9	3	-	-
Wapanucka town	91	35	16	19	11	4	6	-	-
Tishomingo CCD	863	211	248	89	120	71	76	34	14
Tishomingo city	624	130	206	65	103	48	45	27	-
West Johnston CCD	470	106	108	75	56	46	52	16	11
Mannsville town	124	19	25	30	24	12	14	-	-
Mill Creek town	90	26	26	9	11	13	3	-	2
Ravia town	107	33	27	16	6	9	11	2	3
Kay County	11 695	1 870	2 410	1 310	1 248	996	1 649	1 011	1 201
Blackwell CCD	2 181	539	544	262	262	163	221	103	87
Blackwell city	2 049	508	512	252	250	155	213	88	71
Braman CCD	122	27	28	12	9	18	18	4	6
Braman town	65	11	22	9	7	6	7	1	2
Kaw City CCD	220	20	45	21	14	17	33	45	25
Kaw City city	103	10	33	9	11	9	10	15	6
Newkirk CCD	802	136	194	92	96	74	123	39	48
Kildare town	26	11	6	-	5	2	2	-	-
Newkirk city	600	113	142	70	70	65	89	25	26
Ponca City CCD	7 482	1 003	1 386	819	752	647	1 123	766	986
Ponca City city (part)	6 746	869	1 269	750	718	613	1 035	677	815
Tonkawa CCD	888	145	213	104	115	77	131	54	49
Tonkawa city	790	135	183	94	100	71	114	48	45
Kingfisher County	2 810	328	602	334	297	306	447	278	218
Hennessey CCD	683	89	181	74	65	76	100	58	40
Hennessey town	467	69	137	47	54	53	67	28	12
Kingfisher CCD	1 602	180	312	196	199	178	244	153	140
Dover town	70	21	15	6	9	6	9	4	-
Kingfisher city	1 100	131	249	132	133	125	175	70	85
Loyal town	15	2	2	7	2	-	2	-	-
Okarche-Cashion CCD	525	59	109	64	33	52	103	67	38

Table 27. **Selected Monthly Owner Costs: 2000**—Con.

[Data based on a sample (except Tables 65-68). For information on confidentiality protection, coverage, sampling error, and nonsampling error, see Appendix G. For location of definitions, see "How to Use This Census Report"]

State County County Subdivision Place	Specified owner-occupied housing units	Selected monthly owner costs							
		Less than $200	$200 to $299	$300 to $399	$400 to $499	$500 to $599	$600 to $799	$800 to $999	$1,000 or more
Kingfisher County—Con.									
Okarche-Cashion CCD—Con.									
Cashion town (part)	111	12	26	12	13	6	25	15	2
Okarche town (part)	283	33	59	36	9	31	56	32	27
Piedmont city (part)	-	-	-	-	-	-	-	-	-
Kiowa County	2 427	776	518	316	221	226	218	87	65
Hobart CCD	1 090	314	203	154	109	116	108	40	46
Hobart city	1 038	309	186	149	109	116	100	32	37
Lone Wolf CCD	245	70	54	26	23	33	25	11	3
Lone Wolf town	136	49	24	10	14	19	15	2	3
Mountain View CCD	467	210	109	57	41	20	18	4	8
Gotebo town	87	49	17	13	2	2	-	-	4
Mountain View town	270	114	65	33	24	14	12	4	4
Roosevelt CCD	135	35	49	19	18	12	2	-	-
Cooperton town	7	2	3	2	-	-	-	-	-
Roosevelt town	99	33	30	17	12	5	2	-	-
Snyder CCD	490	147	103	60	30	45	65	32	8
Mountain Park town	111	44	37	8	-	10	7	5	-
Snyder city	347	88	66	50	30	30	52	23	8
Latimer County	1 585	483	380	187	182	107	144	44	58
Red Oak CCD	318	112	95	45	15	19	14	9	9
Fanshawe town (part)	-	-	-	-	-	-	-	-	-
Red Oak town	143	56	26	24	12	15	6	2	2
South Latimer CCD	324	110	63	34	43	16	43	11	4
Wilburton CCD	943	261	222	108	124	72	87	24	45
Wilburton city	511	177	118	53	47	39	41	14	22
Le Flore County	8 112	1 685	1 718	995	779	898	1 136	516	385
Arkoma CCD	496	100	108	42	56	68	70	52	-
Arkoma town	477	91	108	42	56	68	64	48	-
Pocola town (part)	17	9	-	-	-	-	4	4	-
Cameron CCD	388	73	76	38	53	40	77	14	17
Cameron town	47	15	11	6	5	2	2	6	-
Howe town (part)	2	2	-	-	-	-	-	-	-
Pocola town (part)	-	-	-	-	-	-	-	-	-
Poteau city (part)	5	3	-	-	-	-	2	-	-
Rock Island town (part)	37	4	8	2	10	2	11	-	-
Heavener CCD	1 162	304	238	113	132	122	161	47	45
Heavener city	625	176	117	68	81	46	95	20	22
Howe town (part)	114	14	37	7	11	21	18	2	4
Poteau city (part)	-	-	-	-	-	-	-	-	-
Panama-Bokoshe CCD	925	188	172	94	102	113	150	65	41
Bokoshe town	107	41	22	15	4	10	11	2	2
Panama town	259	67	39	37	40	39	33	4	-
Poteau city (part)	5	-	5	-	-	-	-	-	-
Shady Point town	195	35	42	12	18	27	42	15	4
Pocola CCD	875	157	159	59	90	125	165	69	51
Pocola town (part)	802	145	144	51	78	117	150	66	51
Rock Island town (part)	68	12	15	8	12	8	13	-	-
Poteau CCD	1 713	255	361	314	122	159	259	99	144
Poteau city (part)	1 610	250	345	300	122	137	235	92	129
South Le Flore CCD	70	42	14	14	-	-	-	-	-
Spiro CCD	1 307	262	334	189	112	158	124	78	50
Cowlington town	33	7	4	4	9	6	3	-	-
Fort Coffee town	82	13	11	9	6	18	7	6	12
Pocola town (part)	-	-	-	-	-	-	-	-	-
Poteau city (part)	-	-	-	-	-	-	-	-	-
Spiro town	388	75	88	95	34	49	11	21	15
Talihina CCD	410	154	92	47	21	38	31	13	14
Talihina town (part)	186	69	35	19	10	27	12	6	8
Wister CCD	766	150	164	85	91	75	99	79	23
Fanshawe town (part)	51	20	4	10	10	5	2	-	-
Le Flore town	35	14	7	2	5	4	3	-	-
Poteau city (part)	2	-	-	-	-	2	-	-	-
Talihina town (part)	41	13	8	5	4	6	5	-	-
Wister town	240	63	64	33	34	20	15	11	-
Lincoln County	4 864	977	878	477	521	495	734	413	369
Chandler CCD	1 452	219	300	156	169	121	219	145	123
Chandler city (part)	691	115	150	83	94	62	94	54	39
Davenport town	204	37	45	30	24	26	23	12	7
Kendrick town	36	10	9	8	7	-	2	-	-
Sparks town	33	12	6	6	1	6	2	-	-
Meeker CCD	972	189	154	53	99	117	172	87	101
Meeker town	232	63	43	13	36	19	38	8	12
Northeast Lincoln CCD	815	204	137	95	100	70	78	58	73
Stroud city (part)	649	158	108	84	64	56	69	45	65
Northwest Lincoln CCD	419	104	71	48	36	51	56	34	19
Agra town	63	20	8	4	7	9	5	5	5
Carney town	127	37	22	15	7	12	16	8	10
Chandler city (part)	-	-	-	-	-	-	-	-	-
Tryon town	106	26	19	23	12	16	6	2	2
Prague CCD	779	184	152	91	78	77	140	42	15
Prague city	549	151	122	67	62	47	73	18	9
Wellston CCD	427	77	64	34	39	59	69	47	38
Chandler city (part)	-	-	-	-	-	-	-	-	-
Fallis town	6	4	-	-	-	2	-	-	-
Warwick town	25	9	4	1	3	6	-	2	-
Wellston town	203	32	44	9	20	34	28	22	14
Logan County	6 153	679	921	562	405	655	980	726	1 225
Crescent CCD	681	118	168	76	59	67	102	56	35
Cimarron City town (part)	31	-	6	7	4	-	2	7	5
Crescent city	368	74	93	41	32	46	57	19	6
Guthrie city (part)	-	-	-	-	-	-	-	-	-
East Logan CCD	264	71	53	17	22	16	37	10	38
Coyle town	69	27	8	9	12	7	4	-	2

Table 27. **Selected Monthly Owner Costs: 2000**—Con.

[Data based on a sample (except Tables 65-68). For information on confidentiality protection, coverage, sampling error, and nonsampling error, see Appendix G. For location of definitions, see "How to Use This Census Report"]

State County County Subdivision Place	Specified owner-occupied housing units	Selected monthly owner costs							
		Less than $200	$200 to $299	$300 to $399	$400 to $499	$500 to $599	$600 to $799	$800 to $999	$1,000 or more
Logan County—Con.									
East Logan CCD—Con.									
Langston town	35	16	9	-	4	-	2	-	4
Meridian town	11	7	2	-	2	-	-	-	-
Guthrie CCD	5 012	436	661	438	303	564	817	646	1 147
Cashion town (part)	45	2	2	-	2	5	6	2	26
Cedar Valley city	28	-	4	7	4	-	-	10	3
Cimarron City town (part)	-	-	-	-	-	-	-	-	-
Guthrie city (part)	2 329	334	422	264	168	288	474	181	198
North Logan CCD	196	54	39	31	21	8	24	14	5
Marshall town	67	28	22	5	2	2	4	2	2
Mulhall town	48	4	9	12	4	2	11	6	-
Orlando town	49	20	2	8	11	4	2	2	-
Love County	1 503	308	334	214	151	186	119	107	84
East Love CCD	1 231	244	242	176	143	169	90	102	65
Marietta city	586	115	98	113	60	98	36	27	39
Thackerville town	75	28	14	4	5	5	5	10	4
West Love CCD	272	64	92	38	8	17	29	5	19
Leon town	21	16	-	3	2	-	-	-	-
McClain County	5 207	684	853	406	395	470	975	651	773
Blanchard CCD	2 327	208	358	124	135	206	495	387	414
Blanchard city (part)	651	119	120	41	37	72	106	68	88
Cole town (part)	53	8	14	4	7	10	5	-	5
Dibble town (part)	24	2	3	3	4	4	6	2	-
Newcastle city (part)	1 164	50	171	47	67	106	304	209	210
East McClain CCD	186	59	57	18	23	4	19	4	2
Byars town	70	30	16	12	8	2	2	-	-
Rosedale town	10	8	2	-	-	-	-	-	-
Purcell CCD	2 694	417	438	264	237	260	461	260	357
Cole town (part)	9	2	-	2	-	-	-	5	-
Dibble town (part)	20	4	4	5	2	-	-	5	-
Goldsby town	174	8	32	10	16	7	29	39	33
Newcastle city (part)	145	-	-	7	14	14	8	-	102
Purcell city (part)	1 261	185	219	155	105	137	251	114	95
Washington town	118	21	35	17	5	11	12	5	12
Wayne town	157	45	27	9	36	15	14	9	2
McCurtain County	5 496	1 941	1 061	643	544	417	455	195	240
Broken Bow CCD	1 880	697	277	219	224	199	126	41	97
Broken Bow city	768	277	108	108	112	80	28	7	48
Idabel city (part)	-	-	-	-	-	-	-	-	-
Idabel CCD	1 880	516	388	260	161	123	222	107	103
Garvin town	21	3	5	-	7	2	4	-	-
Idabel city (part)	1 428	421	293	189	127	70	165	99	64
North McCurtain CCD	435	226	74	47	34	20	15	7	12
Smithville town	22	11	2	9	-	-	-	-	-
Southeast McCurtain CCD	386	158	100	33	37	23	16	11	8
Haworth town	57	17	16	9	9	-	2	2	2
Valliant CCD	597	187	159	60	59	34	58	24	16
Millerton town	61	15	13	9	12	5	2	-	5
Valliant town	144	56	40	8	14	8	12	4	2
Wright City CCD	318	157	63	24	29	18	18	5	4
Wright City town	179	93	36	16	9	8	12	5	-
McIntosh County	3 389	795	708	417	279	262	466	247	215
Checotah CCD	2 022	387	440	245	172	168	306	173	131
Checotah city	704	224	143	44	78	62	82	52	19
Duchess Landing CDP	-	-	-	-	-	-	-	-	-
Eufaula city (part)	-	-	-	-	-	-	-	-	-
Rentiesville town	26	2	4	6	3	2	4	2	3
Shady Grove CDP	16	-	-	9	-	-	7	-	-
Texanna CDP	505	52	140	87	39	21	62	57	47
Eufaula CCD	983	285	170	133	89	61	107	66	72
Eufaula city (part)	587	183	122	85	64	24	57	28	24
Stidham town	7	2	2	-	-	3	-	-	-
Hanna CCD	109	72	12	-	4	5	12	1	3
Hanna town	18	15	-	-	-	-	-	-	3
Hitchita-Pierce CCD	275	51	86	39	14	28	41	7	9
Eufaula city (part)	-	-	-	-	-	-	-	-	-
Hitchita town	20	9	4	5	-	-	-	2	-
Major County	1 410	329	307	148	156	172	159	102	37
East Major CCD	516	153	115	47	52	47	45	36	21
Ames town	65	18	21	8	4	6	2	4	2
Cleo Springs town	87	24	20	10	9	10	11	3	-
Meno town	55	28	4	6	7	-	4	4	2
Ringwood city	96	44	18	6	8	8	2	8	2
Fairview CCD	894	176	192	101	104	125	114	66	16
Fairview city	685	123	149	79	89	98	72	61	14
Marshall County	2 473	585	609	251	257	240	307	99	125
North Marshall CCD	1 296	316	308	132	137	132	166	50	55
Kingston town (part)	-	-	-	-	-	-	-	-	-
Madill city	724	163	198	98	76	72	73	24	20
Oakland town	135	33	34	13	17	14	18	2	4
South Marshall CCD	1 177	269	301	119	120	108	141	49	70
Kingston town (part)	288	79	68	35	33	37	32	4	-
Woodville town	2	-	2	-	-	-	-	-	-
Mayes County	6 426	1 442	1 251	501	555	596	890	596	595
Adair CCD	633	110	125	59	31	65	134	46	63
Adair town	120	18	25	7	6	22	25	9	8
East Mayes CCD	1 254	279	303	110	130	115	137	76	104
Disney town	59	5	13	7	10	14	6	-	4
Grand Lake Towne town	20	-	6	-	2	-	4	4	4
Hoot Owl town	-	-	-	-	-	-	-	-	-
Langley town	165	53	33	25	27	10	8	5	4

Table 27. **Selected Monthly Owner Costs: 2000**—Con.

[Data based on a sample (except Tables 65-68). For information on confidentiality protection, coverage, sampling error, and nonsampling error, see Appendix G. For location of definitions, see "How to Use This Census Report"]

State County County Subdivision Place	Specified owner-occupied housing units	Selected monthly owner costs							
		Less than $200	$200 to $299	$300 to $399	$400 to $499	$500 to $599	$600 to $799	$800 to $999	$1,000 or more
Mayes County—Con.									
East Mayes CCD—Con.									
Pensacola town	10	-	-	5	3	-	-	2	-
Pump Back CDP (part)	19	3	12	2	-	-	-	-	2
Salina town	212	38	57	20	23	19	35	15	5
Spavinaw town	110	32	24	12	20	11	7	-	4
Strang town	18	3	5	4	2	-	4	-	-
Wickliffe CDP	8	-	-	-	-	-	4	-	4
Locust Grove CCD	1 099	261	256	99	84	119	185	33	62
Ballou CDP	7	7	-	-	-	-	-	-	-
Cedar Crest CDP	51	7	20	-	-	8	16	-	-
Iron Post CDP	17	-	-	-	-	8	9	-	-
Locust Grove town	270	101	48	27	28	25	30	4	7
Murphy CDP	31	15	8	-	-	-	8	-	-
Pump Back CDP (part)	15	-	-	-	15	-	-	-	-
Sams Corner CDP	37	-	15	14	-	8	-	-	-
Snake Creek CDP	19	10	9	-	-	-	-	-	-
Pryor Creek CCD	3 440	792	567	233	310	297	434	441	366
Chouteau town	480	90	116	34	29	31	80	46	54
Mazie CDP	17	-	-	-	8	-	-	-	9
Pin Oak Acres CDP	40	5	-	-	18	9	-	8	-
Pryor Creek city	2 073	559	337	146	216	194	211	245	165
Sportsmen Acres town	41	4	7	5	8	11	4	2	-
Sportsmen Acres Community CDP	-	-	-	-	-	-	-	-	-
Murray County	2 446	531	513	299	243	277	333	166	84
East Murray CCD	1 382	241	344	189	117	184	157	91	59
Hickory town	14	5	2	-	2	5	-	-	-
Sulphur city	1 023	206	279	132	86	116	110	55	39
West Murray CCD	1 064	290	169	110	126	93	176	75	25
Davis city (part)	621	172	107	80	76	38	105	30	13
Dougherty town	42	17	7	6	2	3	5	-	2
Muskogee County	13 346	2 477	2 380	1 287	1 310	1 393	1 994	1 278	1 227
Boynton CCD	144	35	40	6	12	18	11	14	8
Boynton town	66	15	24	-	12	5	3	3	4
Council Hill town	21	8	5	-	-	2	2	4	-
Haskell CCD	573	147	98	69	54	56	82	21	46
Haskell town	472	137	77	62	51	56	47	21	21
Muskogee CCD	11 334	1 959	1 977	1 100	1 143	1 215	1 733	1 081	1 126
Braggs town	46	9	11	9	5	-	9	1	2
Fort Gibson town (part)	843	121	107	46	97	133	169	104	66
Muskogee city (part)	8 742	1 681	1 553	884	961	991	1 217	708	747
River Bottom CDP	13	6	-	-	-	1	-	6	-
Sand Hills CDP	45	8	8	8	6	3	10	-	2
Sour John CDP	2	-	-	-	-	-	-	2	-
Taft town	64	22	26	2	-	3	4	5	2
Muskogee Southwest CCD	469	66	85	38	30	18	89	112	31
Muskogee city (part)	19	-	-	7	-	-	12	-	-
Oktaha town	50	9	9	7	13	4	2	3	3
Summit town	21	14	-	2	3	-	-	2	-
Wainwright town	27	15	4	-	8	-	-	-	-
Porum CCD	300	105	77	31	25	31	18	11	2
Porum town	158	66	43	17	16	6	8	-	2
Simms CDP	35	12	10	4	5	2	2	-	-
Warner CCD	365	108	75	22	31	37	41	39	12
Warner town	266	71	68	11	26	32	26	30	2
Webbers Falls CCD	161	57	28	21	15	18	20	-	2
Webbers Falls town	97	38	24	14	5	10	4	-	2
Noble County	2 177	354	421	248	245	232	308	181	188
Billings CCD	128	27	26	16	15	10	29	5	-
Billings town	113	27	24	15	10	8	24	5	-
East Noble CCD	480	75	91	52	55	60	75	42	30
Marland town	57	21	15	6	4	7	4	-	-
Morrison town	152	25	16	18	23	23	27	14	6
Red Rock town	67	9	30	15	6	4	3	-	-
Perry CCD	1 569	252	304	180	175	162	204	134	158
Perry city	1 318	241	246	164	158	127	174	104	104
Nowata County	1 592	551	323	122	153	115	195	67	66
Alluwe CCD	72	13	13	11	5	8	12	10	-
New Alluwe town	32	9	9	4	2	6	2	-	-
Lenapah-Delaware CCD	202	68	41	13	26	10	24	10	10
Delaware town	97	48	20	6	13	8	2	-	-
Lenapah town	62	11	14	7	9	-	9	2	10
Nowata CCD	1 019	375	197	72	101	80	111	36	47
Nowata city	868	350	166	60	88	66	73	29	36
South Coffeyville-Wann CCD	299	95	72	26	21	17	48	11	9
South Coffeyville town	191	59	48	20	12	12	30	6	4
Wann town	33	15	12	-	5	1	-	-	-
Okfuskee County	1 720	565	393	203	98	146	161	76	78
Boley CCD	125	41	35	15	4	8	13	6	3
Boley town	66	22	15	10	4	4	6	4	1
Okemah CCD	1 048	334	224	126	61	109	91	52	51
Bearden town	14	4	2	-	-	4	2	2	-
Castle town	28	18	3	5	-	2	-	-	-
Okemah city	652	220	140	78	41	77	52	22	22
Weleetka town (part)	-	-	-	-	-	-	-	-	-
Paden CCD	199	70	34	25	15	10	29	9	7
Paden town	116	45	24	15	2	4	21	-	5
Weleetka CCD	348	120	100	37	18	19	28	9	17
Clearview town	13	7	6	-	-	-	-	-	-
Weleetka town (part)	216	82	53	31	7	17	18	4	4
Oklahoma County	145 919	12 856	20 742	12 898	11 297	12 259	23 679	19 320	32 868
Oklahoma City CCD	145 919	12 856	20 742	12 898	11 297	12 259	23 679	19 320	32 868
Arcadia town	65	13	22	11	9	2	3	-	5

Table 27. **Selected Monthly Owner Costs: 2000**—Con.

[Data based on a sample (except Tables 65-68). For information on confidentiality protection, coverage, sampling error, and nonsampling error, see Appendix G. For location of definitions, see "How to Use This Census Report"]

State County County Subdivision Place	Specified owner-occupied housing units	Selected monthly owner costs							
		Less than $200	$200 to $299	$300 to $399	$400 to $499	$500 to $599	$600 to $799	$800 to $999	$1,000 or more
Oklahoma County—Con.									
Oklahoma City CCD—Con.									
Bethany city	4 715	329	935	453	341	462	944	666	585
Choctaw city	2 587	155	343	148	109	173	522	453	684
Del City city	5 579	690	1 244	479	626	742	1 021	472	305
Edmond city	17 063	332	1 054	899	753	793	2 382	2 776	8 074
Forest Park town	386	3	48	50	30	12	42	60	141
Harrah city	1 087	106	164	84	62	103	200	151	217
Jones town	574	87	128	55	34	62	80	63	65
Lake Aluma town	39	-	-	-	4	2	6	4	23
Luther town	141	20	25	11	24	10	34	6	11
Midwest City city	12 544	1 315	2 224	1 075	1 079	1 294	2 191	1 676	1 690
Nichols Hills city	1 433	6	31	80	81	61	149	137	888
Nicoma Park city	602	74	119	61	48	71	100	47	82
Oklahoma City city (part)	89 987	8 810	13 078	8 801	7 411	7 515	14 098	11 567	18 707
Smith Village town	15	5	-	-	3	1	3	3	-
Spencer city	966	166	170	89	94	143	108	135	61
The Village city	3 064	222	498	263	243	391	812	423	212
Valley Brook town	169	92	23	10	20	15	7	-	2
Warr Acres city	2 459	274	374	204	216	220	603	294	274
Woodlawn Park town	60	6	18	4	4	4	8	8	8
Okmulgee County	7 390	2 087	1 573	682	721	613	772	477	465
Beggs CCD	794	109	147	102	56	60	127	113	80
Beggs city (part)	240	80	45	35	21	29	10	12	8
Liberty town (part)	14	-	6	2	-	2	3	1	-
Winchester town	71	4	9	14	14	-	14	12	4
Henryetta CCD	2 378	740	615	171	262	179	221	53	137
Dewar town	202	73	44	27	16	26	12	-	4
Grayson town	20	-	6	2	4	-	3	5	-
Henryetta city	1 565	508	387	95	196	99	157	24	99
Hoffman town	27	12	4	2	-	2	7	-	-
Schulter town	129	55	27	13	17	2	6	2	7
Morris CCD	488	86	112	66	28	51	78	34	33
Morris city (part)	298	64	72	25	19	37	41	24	16
Okmulgee CCD	3 730	1 152	699	343	375	323	346	277	215
Beggs city (part)	-	-	-	-	-	-	-	-	-
Morris city (part)	-	-	-	-	-	-	-	-	-
Okmulgee city	2 957	971	564	265	329	275	253	161	139
Osage County	8 737	1 432	1 474	949	721	701	1 409	845	1 206
Barnsdall CCD	530	173	112	60	68	26	51	27	13
Avant town	93	31	34	6	4	2	9	3	4
Barnsdall city	336	112	68	33	60	22	29	8	4
Skiatook town (part)	-	-	-	-	-	-	-	-	-
Fairfax CCD	524	138	116	100	66	46	34	10	14
Burbank town (part)	-	-	-	-	-	-	-	-	-
Fairfax town	445	116	95	100	59	33	28	6	8
Hominy CCD	954	251	209	81	91	88	141	43	50
Hominy city	613	154	133	56	66	60	81	31	32
Osage town	37	10	6	6	4	-	11	-	-
Skiatook town (part)	-	-	-	-	-	-	-	-	-
Wynona town	96	43	24	9	7	3	7	1	2
McCord-Braden CCD	647	63	97	85	61	51	121	80	89
McCord CDP	415	46	72	52	35	27	76	50	57
Ponca City city (part)	-	-	-	-	-	-	-	-	-
Northwest Osage CCD	365	102	72	53	39	24	47	14	14
Burbank town (part)	34	10	6	4	7	2	5	-	-
Foraker town	9	2	5	-	-	2	-	-	-
Grainola town	10	-	2	-	-	2	4	2	-
Shidler city	154	63	22	28	20	9	10	2	-
Webb City town	21	-	9	5	2	5	-	-	-
Pawhuska CCD	1 420	308	351	182	146	119	159	80	75
Bartlesville city (part)	-	-	-	-	-	-	-	-	-
Pawhuska city	876	169	194	141	100	89	120	26	37
Southeast Osage CCD	4 297	397	517	388	250	347	856	591	951
Prue town	108	30	25	13	2	20	14	1	3
Sand Springs city (part)	105	-	10	13	2	5	14	9	52
Skiatook town (part)	930	187	131	120	71	101	176	73	71
Tulsa city (part)	1 542	106	118	108	89	133	303	280	405
Ottawa County	6 644	1 785	1 365	754	772	586	779	309	294
Afton-Fairland CCD	659	176	121	79	83	84	88	15	13
Afton town	220	92	36	31	23	19	12	3	4
Fairland town	264	59	56	28	42	35	33	4	7
Miami CCD	4 699	1 172	998	542	578	423	559	225	202
Commerce city	603	159	132	101	67	68	51	21	4
Dotyville CDP	-	-	-	-	-	-	-	-	-
Miami city	3 406	869	761	362	422	307	370	154	161
Narcissa CDP	18	9	2	-	-	-	7	-	-
North Miami town	125	55	20	13	24	4	9	-	-
Picher-Peoria CCD	913	324	197	78	72	48	103	46	45
Cardin town	34	18	5	-	4	5	2	-	-
Peoria town	25	15	5	2	-	3	-	-	-
Picher city	318	132	71	19	33	15	31	9	8
Quapaw town	201	71	51	25	15	11	22	4	2
Wyandotte CCD	373	113	49	55	39	31	29	23	34
Wyandotte town	66	13	8	9	13	12	5	4	2
Pawnee County	2 835	414	603	331	226	253	409	330	269
Cleveland CCD	2 005	250	345	214	169	179	323	290	235
Cleveland city	771	119	140	92	89	73	108	80	70
Hallett town	29	13	4	-	4	4	4	-	-
Jennings town	76	21	21	6	6	2	14	2	4
Mannford town (part)	2	-	-	2	-	-	-	-	-
Mule Barn town	-	-	-	-	-	-	-	-	-
Oak Grove town	2	-	2	-	-	-	-	-	-
Shady Grove town	5	2	-	-	-	-	3	-	-
Terlton town	21	4	-	2	7	6	-	2	-

Table 27. **Selected Monthly Owner Costs: 2000**—Con.

[Data based on a sample (except Tables 65-68). For information on confidentiality protection, coverage, sampling error, and nonsampling error, see Appendix G. For location of definitions, see "How to Use This Census Report"]

State County County Subdivision Place	Specified owner-occupied housing units	Selected monthly owner costs							
		Less than $200	$200 to $299	$300 to $399	$400 to $499	$500 to $599	$600 to $799	$800 to $999	$1,000 or more
Pawnee County—Con.									
Cleveland CCD—Con.									
Westport town	83	-	2	11	7	9	8	17	29
Pawnee CCD	830	164	258	117	57	74	86	40	34
Blackburn town	23	5	6	2	2	2	6	-	-
Maramec town	24	6	13	-	1	4	-	-	-
Pawnee city	491	90	157	72	37	46	51	15	23
Quay town (part)	1	-	-	-	1	-	-	-	-
Ralston town	101	33	38	17	8	-	2	2	1
Skedee town	24	4	9	6	2	3	-	-	-
Payne County	10 272	1 279	1 639	952	804	655	1 630	1 312	2 001
Cushing CCD	2 446	494	617	260	285	201	299	129	161
Cushing city	1 850	417	488	186	222	151	203	69	114
Drumright city (part)	21	2	11	2	-	4	-	-	2
Ripley town	73	26	22	8	8	4	2	-	3
Stillwater CCD	7 448	674	949	636	487	422	1 288	1 160	1 832
Glencoe town	111	22	22	6	8	12	16	17	8
Perkins town	572	110	82	50	88	87	78	52	25
Stillwater city	5 444	449	666	503	321	248	935	863	1 459
Yale CCD	378	111	73	56	32	32	43	23	8
Quay town (part)	4	-	2	-	2	-	-	-	-
Yale city	297	100	52	49	25	28	25	14	4
Pittsburg County	8 936	2 144	1 941	944	1 023	718	986	543	637
Kiowa-Pittsburg CCD	343	137	74	52	36	15	17	8	4
Ashland town	17	2	4	7	4	-	-	-	-
Kiowa town	179	84	33	23	21	7	9	2	-
Pittsburg town	58	23	18	12	-	2	1	-	2
McAlester CCD	5 573	1 137	1 173	546	725	458	669	387	478
Alderson town	38	8	12	5	9	-	4	-	-
Krebs city	446	78	102	45	78	59	46	29	9
McAlester city	4 125	914	845	418	548	356	464	225	355
Savanna town	154	33	27	12	26	11	23	16	6
North Central Pittsburg CCD	765	217	154	59	51	69	93	50	72
Canadian town	53	25	17	2	2	4	-	3	-
Crowder town	106	28	16	10	10	7	8	12	15
Indianola town	49	11	12	2	4	12	8	-	-
Longtown CDP (part)	56	13	-	4	4	-	14	4	17
Northwest Pittsburg CCD	267	59	67	27	19	34	35	11	15
Quinton CCD	967	284	211	150	87	60	84	49	42
Longtown CDP (part)	531	144	100	84	49	44	52	24	34
Quinton town	227	105	45	31	18	9	9	7	3
Twin Cities CCD	1 021	310	262	110	105	82	88	38	26
Haileyville city	226	85	40	15	35	33	10	2	6
Hartshorne city	544	157	169	71	53	22	42	26	4
Pontotoc County	6 529	1 213	1 332	657	567	704	839	571	646
Ada CCD	4 476	765	829	454	380	459	598	421	570
Ada city (part)	3 214	618	616	325	272	335	414	279	355
Northeast Pontotoc CCD	811	205	192	72	86	95	89	59	13
Ada city (part)	-	-	-	-	-	-	-	-	-
Allen town (part)	202	90	38	19	29	7	13	4	2
Byng town (part)	233	25	70	14	32	30	30	24	8
Francis town	70	27	12	14	6	4	7	-	-
Northwest Pontotoc CCD	592	85	135	69	48	83	83	49	40
Ada city (part)	-	-	-	-	-	-	-	-	-
Byng town (part)	2	-	-	-	2	-	-	-	-
South Central Pontotoc CCD	91	40	15	5	-	-	13	10	8
Ada city (part)	5	2	-	3	-	-	-	-	-
Fitzhugh town (part)	-	-	-	-	-	-	-	-	-
Southeast Pontotoc CCD	337	70	96	31	32	45	26	28	9
Ada city (part)	-	-	-	-	-	-	-	-	-
Stonewall town	110	39	35	5	11	10	4	6	-
Southwest Pontotoc CCD	222	48	65	26	21	22	30	4	6
Ada city (part)	-	-	-	-	-	-	-	-	-
Fitzhugh town (part)	35	4	13	2	-	3	7	-	6
Roff town	163	40	42	24	18	14	23	2	-
Pottawatomie County	12 424	2 425	2 267	1 140	1 143	1 123	1 777	1 292	1 257
Maud CCD	292	91	74	22	45	21	23	-	16
Maud city (part)	172	54	44	11	31	15	15	-	2
St. Louis town	36	6	12	2	6	5	3	-	2
Shawnee CCD	11 834	2 246	2 132	1 096	1 064	1 064	1 723	1 277	1 232
Bethel Acres town	476	60	76	28	27	48	86	93	58
Brooksville town	22	3	-	-	12	2	3	2	-
Earlsboro town	78	26	15	12	4	3	13	3	2
Johnson town	41	2	11	9	5	-	1	6	7
McLoud town	501	67	115	72	38	61	79	38	31
Macomb town	13	7	2	-	-	2	2	-	-
Oklahoma City city (part)	11	-	-	-	-	-	-	11	-
Pink town	112	29	28	2	19	8	21	2	3
Shawnee city	6 293	1 333	1 318	656	547	561	752	444	682
Tecumseh city	1 316	287	208	138	168	135	166	162	52
Tribbey town (part)	2	-	-	-	-	-	-	2	-
Wanette-Asher CCD	298	88	61	22	34	38	31	15	9
Asher town	103	35	28	10	17	5	-	8	-
Tribbey town (part)	11	-	2	-	2	7	-	-	-
Wanette town	49	18	12	4	-	3	12	-	-
Pushmataha County	1 847	717	378	204	176	130	134	70	38
Antlers CCD	1 066	367	233	121	119	77	74	57	18
Antlers city	545	213	118	62	57	28	32	24	11
Finley-Rattan CCD	296	124	59	35	18	22	24	5	9
Clayton town (part)	-	-	-	-	-	-	-	-	-
Rattan town	54	17	8	4	12	11	-	2	-
North Pushmataha CCD	485	226	86	48	39	31	36	8	11
Albion town	33	22	4	2	3	2	-	-	-
Clayton town (part)	153	77	23	16	13	8	14	2	-

Table 27. **Selected Monthly Owner Costs: 2000**—Con.

[Data based on a sample (except Tables 65-68). For information on confidentiality protection, coverage, sampling error, and nonsampling error, see Appendix G. For location of definitions, see "How to Use This Census Report"]

State County County Subdivision Place	Specified owner-occupied housing units	Selected monthly owner costs							
		Less than $200	$200 to $299	$300 to $399	$400 to $499	$500 to $599	$600 to $799	$800 to $999	$1,000 or more
Roger Mills County	529	161	134	76	40	35	38	20	25
Cheyenne CCD	363	105	104	54	31	8	26	16	19
Cheyenne town	224	74	71	30	15	4	14	7	9
Reydon town	32	15	13	4	-	-	-	-	-
Strong City town	9	2	-	-	2	-	2	3	-
East Roger Mills CCD	135	47	24	22	5	20	7	4	6
Hammon town (part)	100	46	15	16	5	15	1	-	2
South Roger Mills CCD	31	9	6	-	4	7	5	-	-
Rogers County	14 277	978	1 845	1 044	785	1 036	2 775	2 412	3 402
Catoosa CCD	4 312	187	375	301	121	215	747	756	1 610
Catoosa city (part)	889	52	103	76	42	77	195	137	207
Claremore city (part)	-	-	-	-	-	-	-	-	-
Collinsville city (part)	-	-	-	-	-	-	-	-	-
Fair Oaks town (part)	1	1	-	-	-	-	-	-	-
Limestone CDP	170	-	10	29	-	-	37	16	78
Owasso city (part)	-	-	-	-	-	-	-	-	-
Tulsa city (part)	-	-	-	-	-	-	-	-	-
Valley Park town	2	2	-	-	-	-	-	-	-
Chelsea CCD	670	152	95	41	68	68	122	78	46
Bushyhead CDP (part)	22	-	4	-	3	-	-	8	7
Chelsea city	420	127	72	26	49	50	63	21	12
Claremore CCD	7 566	470	1 091	606	472	582	1 519	1 364	1 462
Bushyhead CDP (part)	83	5	7	-	17	4	20	23	7
Catoosa city (part)	-	-	-	-	-	-	-	-	-
Claremore city (part)	3 539	342	559	299	181	328	689	478	663
Fair Oaks town (part)	-	-	-	-	-	-	-	-	-
Foyil town	34	5	16	-	9	-	4	-	-
Justice CDP	282	-	25	33	35	24	61	26	78
Sequoyah CDP	155	8	21	21	19	-	34	20	32
Taiwah CDP	34	8	-	9	-	-	-	-	17
Inola CCD	933	80	187	61	58	125	188	112	122
Gregory CDP	29	-	10	-	7	-	7	5	-
Inola town	359	34	50	21	24	74	78	45	33
Oolagah-Talala CCD	796	89	97	35	66	46	199	102	162
Jamestown town	2	-	-	-	2	-	-	-	-
Oologah town	204	26	29	13	27	7	56	37	9
Talala town	53	10	6	4	5	6	14	5	3
Seminole County	4 163	1 175	863	491	449	313	449	259	164
Konawa CCD	428	182	116	34	40	22	15	10	9
Konawa city	276	114	61	28	27	20	13	4	9
Seminole North CCD	2 066	388	407	244	247	192	309	177	102
Seminole city	1 559	299	295	208	197	143	217	125	75
Seminole South CCD	352	113	87	44	13	25	33	22	15
Bowlegs town	85	42	14	13	-	3	6	7	-
Maud city (part)	61	17	9	10	11	9	3	2	-
Wewoka CCD	1 317	492	253	169	149	74	92	50	38
Cromwell town	47	14	14	9	4	2	4	-	-
Lima town	20	13	4	1	-	-	-	2	-
Sasakwa town	44	21	15	2	4	-	-	2	-
Wewoka city	754	277	127	120	89	48	38	36	19
Sequoyah County	6 752	1 401	1 464	649	675	741	904	463	455
Muldrow CCD	1 691	295	320	231	166	190	223	140	126
Brent CDP	75	10	10	8	9	9	4	11	14
Gans town	46	11	8	-	14	13	-	-	-
Muldrow town	718	128	151	112	96	85	79	36	31
Roland CCD	1 484	288	276	129	132	180	287	124	68
Belfonte CDP	42	14	11	2	4	6	5	-	-
Long CDP	58	3	4	10	10	9	8	4	10
Moffett town	11	5	6	-	-	-	-	-	-
Remy CDP	90	22	22	-	8	9	15	14	-
Roland town	596	77	123	39	66	100	97	62	32
Short CDP	35	9	2	4	9	6	5	-	-
Sallisaw CCD	1 637	377	426	126	185	186	140	88	109
Sallisaw city (part)	1 556	360	401	118	172	184	139	79	103
Sallisaw North CCD	563	122	127	48	59	56	91	41	19
Akins CDP	39	4	2	11	-	5	14	3	-
Brushy CDP	94	27	25	4	8	8	16	-	6
Dwight Mission CDP	-	-	-	-	-	-	-	-	-
Flute Springs CDP	27	10	5	2	8	-	2	-	-
McKey CDP	23	7	-	8	-	-	-	-	8
Marble City town	54	19	8	2	6	4	13	-	2
Marble City Community CDP	47	16	2	8	5	9	4	3	-
Pinhook Corners CDP (part)	5	-	5	-	-	-	-	-	-
Sallisaw city (part)	21	7	14	-	-	-	-	-	-
Stony Point CDP	9	-	5	4	-	-	-	-	-
Vian CCD	1 377	319	315	115	133	129	163	70	133
Carlile CDP	88	26	27	5	4	5	3	11	7
Evening Shade CDP	80	6	9	-	14	-	35	-	16
Gore town	233	44	68	18	23	22	18	15	25
Notchietown CDP	85	38	7	5	13	7	6	7	2
Paradise Hill town	30	-	8	-	-	2	11	4	5
Pinhook Corners CDP (part)	11	-	-	-	-	11	-	-	-
Redbird Smith CDP	41	10	8	-	8	-	-	5	10
Sallisaw city (part)	8	-	-	-	-	-	8	-	-
Sycamore CDP	15	4	-	6	5	-	-	-	-
Vian town	222	71	55	27	28	23	12	2	4
Stephens County	10 162	2 035	1 780	1 172	955	961	1 344	925	990
Comanche CCD	1 052	289	238	98	101	81	144	66	35
Comanche city	417	140	100	42	45	24	44	18	4
Duncan city (part)	-	-	-	-	-	-	-	-	-
Empire City town (part)	31	2	11	-	2	8	6	2	-
Loco town	40	15	11	5	4	-	2	-	3
Meridian CDP (part)	260	76	45	19	23	26	48	17	6
Duncan CCD	7 036	1 272	1 142	801	726	620	970	675	830
Bray town (part)	21	2	4	2	-	-	5	4	4

Table 27. **Selected Monthly Owner Costs: 2000**—Con.

[Data based on a sample (except Tables 65-68). For information on confidentiality protection, coverage, sampling error, and nonsampling error, see Appendix G. For location of definitions, see "How to Use This Census Report"]

State County County Subdivision Place	Specified owner-occupied housing units	Selected monthly owner costs							
		Less than $200	$200 to $299	$300 to $399	$400 to $499	$500 to $599	$600 to $799	$800 to $999	$1,000 or more
Stephens County—Con.									
Duncan CCD—Con.									
Central High town (part)	46	16	6	2	-	4	7	8	3
Duncan city (part)	6 098	1 142	994	716	626	532	784	581	723
Empire City town (part)	166	16	28	17	15	19	39	20	12
Marlow city (part)	7	-	-	-	-	-	7	-	-
Meridian CDP (part)	56	21	8	8	6	11	-	2	-
Marlow CCD	1 748	398	315	233	104	236	189	159	114
Bray town (part)	116	29	18	16	8	18	14	7	6
Central High town (part)	69	12	10	7	4	4	11	13	8
Duncan city (part)	2	-	-	-	-	-	2	-	-
Marlow city (part)	1 236	301	239	196	72	152	132	100	44
Velma-Alma CCD	326	76	85	40	24	24	41	25	11
Bray town (part)	-	-	-	-	-	-	-	-	-
Duncan city (part)	-	-	-	-	-	-	-	-	-
Velma town	145	30	35	14	12	11	23	13	7
Texas County	3 234	473	621	327	296	296	557	328	336
Guymon CCD	2 254	302	387	232	202	193	403	268	267
Goodwell town	111	17	18	15	8	15	13	17	8
Guymon city	1 887	258	324	183	161	171	370	231	189
Hardesty town	34	6	4	16	4	2	-	-	2
Optima town	17	2	1	2	3	4	5	-	-
Hooker CCD	737	123	176	77	59	77	121	50	54
Hooker city	442	71	103	42	47	38	75	35	31
Tyrone town	125	22	35	10	8	18	18	6	8
West Texas CCD	243	48	58	18	35	26	33	10	15
Texhoma town	177	40	42	14	24	18	20	8	11
Tillman County	2 279	578	567	354	204	212	202	95	67
Davidson CCD	130	40	24	29	12	8	11	4	2
Davidson town	100	34	22	23	10	4	7	-	-
East Tillman CCD	358	90	110	41	26	24	33	14	20
Chattanooga town (part)	-	-	-	-	-	-	-	-	-
Grandfield city	291	88	97	33	16	19	20	8	10
Loveland town	-	-	-	-	-	-	-	-	-
Frederick CCD	1 484	378	342	251	145	133	120	75	40
Frederick city	1 332	334	319	226	123	114	105	71	40
Hollister town	12	4	2	3	3	-	-	-	-
Manitou town	65	20	10	5	13	8	9	-	-
Tipton CCD	307	70	91	33	21	47	38	2	5
Tipton town	271	66	80	31	15	43	32	2	2
Tulsa County	126 134	7 954	16 595	10 227	8 148	9 198	22 224	18 729	33 059
North Tulsa CCD	2 060	215	452	138	121	126	396	313	299
Collinsville city (part)	984	100	197	67	60	53	267	139	101
Skiatook town (part)	368	69	62	31	40	23	50	29	64
South Tulsa CCD	3 465	125	365	213	148	231	912	630	841
Bixby city (part)	803	37	133	61	24	41	154	90	263
Glenpool city	2 001	62	124	89	104	162	664	403	393
Jenks city (part)	-	-	-	-	-	-	-	-	-
Liberty town (part)	8	-	2	4	-	-	-	-	2
Tulsa CCD	120 609	7 614	15 778	9 876	7 879	8 841	20 916	17 786	31 919
Bixby city (part)	2 202	31	173	132	81	87	334	447	917
Broken Arrow city (part)	17 813	436	1 202	781	630	822	3 474	3 799	6 669
Jenks city (part)	2 519	82	166	197	68	143	416	484	963
Lotsee town	-	-	-	-	-	-	-	-	-
Mannford town (part)	-	-	-	-	-	-	-	-	-
Oakhurst CDP (part)	490	91	95	34	54	68	93	31	24
Owasso city (part)	4 453	192	307	161	116	279	723	1 053	1 622
Sand Springs city (part)	4 258	289	733	291	298	297	894	651	805
Skiatook town (part)	-	-	-	-	-	-	-	-	-
Sperry town	227	59	49	22	15	30	33	12	7
Tulsa city (part)	83 157	5 676	12 076	7 792	6 188	6 733	14 055	10 768	19 869
Turley CDP	647	177	113	60	70	63	81	34	49
Wagoner County	12 221	1 077	1 654	953	792	966	2 014	1 928	2 837
Coweta CCD	8 489	403	940	572	381	631	1 551	1 550	2 461
Bixby city (part)	23	-	-	-	-	-	5	12	6
Broken Arrow city (part)	1 730	42	86	97	28	122	284	427	644
Catoosa city (part)	338	59	80	31	22	60	27	46	13
Coweta city	1 648	86	202	133	118	149	449	165	346
Fair Oaks town (part)	22	5	4	-	-	2	4	7	-
New Tulsa town	40	5	6	4	6	4	12	-	3
South Wagoner CCD	366	96	54	58	40	23	43	17	35
Porter town	106	44	16	13	9	8	8	4	4
Redbird town	32	12	4	10	4	-	2	-	-
Tullahassee town	21	10	4	-	-	-	4	3	-
Wagoner CCD	3 366	578	660	323	371	312	420	361	341
Okay town	95	26	36	7	9	11	6	-	-
Wagoner city	1 682	297	277	182	250	189	150	192	145
Washington County	12 027	2 121	2 285	1 287	985	1 045	1 709	1 136	1 459
Bartlesville CCD	11 078	1 936	2 075	1 204	846	945	1 588	1 086	1 398
Bartlesville city (part)	9 500	1 578	1 713	1 062	734	804	1 373	954	1 282
Dewey city	846	292	177	61	75	80	84	51	26
Copan CCD	329	90	63	33	34	22	46	19	22
Copan town	223	66	39	29	24	4	37	18	6
Ochelata-Ramona CCD	620	95	147	50	105	78	75	31	39
Ochelata town	104	13	18	11	21	20	13	8	-
Ramona town	137	29	32	18	25	16	4	5	8
Vera town	36	11	7	2	4	8	4	-	-
Washita County	2 427	644	573	250	291	199	287	113	70
Central Washita CCD	931	253	214	88	112	69	128	38	29
New Cordell city	855	243	192	88	101	62	116	31	22
Northeast Washita CCD	185	51	44	26	20	6	20	7	11
Clinton city (part)	-	-	-	-	-	-	-	-	-
Corn town	131	32	32	21	12	6	19	2	7

Table 27. **Selected Monthly Owner Costs: 2000**—Con.

[Data based on a sample (except Tables 65-68). For information on confidentiality protection, coverage, sampling error, and nonsampling error, see Appendix G. For location of definitions, see "How to Use This Census Report"]

State **County** **County Subdivision** **Place**	Specified owner-occupied housing units	Selected monthly owner costs							
		Less than $200	$200 to $299	$300 to $399	$400 to $499	$500 to $599	$600 to $799	$800 to $999	$1,000 or more
Washita County—Con.									
Northwest Washita CCD	644	126	145	50	90	70	96	42	25
Bessie town	59	24	13	7	2	1	7	3	2
Burns Flat town	330	45	80	27	49	51	54	16	8
Canute town	126	35	24	9	17	10	14	11	6
Foss town	29	11	5	7	6	-	-	-	-
Southeast Washita CCD	119	27	34	20	14	10	5	6	3
Colony town	50	14	18	5	-	8	2	-	3
Southwest Washita CCD	548	187	136	66	55	44	38	20	2
Dill City town	144	46	51	18	8	7	10	4	-
Rocky town	63	25	13	7	9	4	5	-	-
Sentinel town	241	85	52	32	29	18	19	6	-
Woods County	2 001	528	601	179	188	133	154	113	105
Alva CCD	1 487	334	489	144	147	89	107	91	86
Alva city	1 249	308	424	108	135	67	88	66	53
Capron town	11	6	2	-	-	3	-	-	-
South Woods CCD	436	174	97	30	34	40	31	13	17
Avard town	12	6	-	-	4	2	-	-	-
Dacoma town	45	27	10	2	4	2	-	-	-
Waynoka city	312	130	55	20	26	34	27	7	13
West Woods CCD	78	20	15	5	7	4	16	9	2
Freedom town	55	12	8	3	7	2	14	9	-
Woodward County	3 798	620	767	400	378	352	621	359	301
Mooreland CCD	423	91	99	39	55	25	69	18	27
Mooreland town	321	78	81	35	47	21	39	9	11
Woodward CCD	3 375	529	668	361	323	327	552	341	274
Fort Supply town	77	26	20	13	8	2	8	-	-
Mutual town	10	4	2	-	-	-	4	-	-
Sharon town	28	3	10	1	4	2	8	-	-
Woodward city	2 787	414	511	323	285	283	436	284	251

Table 28. **Selected Monthly Owner Costs: 2000**

[Data based on a sample (except Tables 65-68). For information on confidentiality protection, coverage, sampling error, and nonsampling error, see Appendix G.
For location of definitions, see "How to Use This Census Report"]

State County Place	Specified owner-occupied housing units	Selected monthly owner costs							
		Less than $200	$200 to $299	$300 to $399	$400 to $499	$500 to $599	$600 to $799	$800 to $999	$1,000 or more
The State	**699 452**	**93 724**	**112 829**	**64 245**	**55 845**	**58 640**	**110 144**	**83 149**	**120 876**
COUNTY									
Adair County	2 701	906	548	279	273	268	253	57	117
Alfalfa County	1 328	417	337	142	153	92	110	48	29
Atoka County	1 639	467	376	207	191	161	149	67	21
Beaver County	960	181	251	91	77	92	103	84	81
Beckham County	3 908	1 107	745	447	440	245	402	266	256
Blaine County	2 243	551	515	284	257	203	271	107	55
Bryan County	6 242	1 450	1 304	652	599	594	821	537	285
Caddo County	5 554	1 549	1 275	731	549	585	468	199	198
Canadian County	21 241	1 072	2 010	1 425	1 006	1 711	4 617	3 796	5 604
Carter County	9 104	1 685	1 893	973	765	840	1 334	719	895
Cherokee County	5 841	1 241	1 058	517	417	553	973	539	543
Choctaw County	2 552	824	632	338	203	205	193	103	54
Cimarron County	547	190	128	49	58	49	40	17	16
Cleveland County	44 337	1 937	4 369	2 852	2 422	3 131	8 739	8 828	12 059
Coal County	930	361	200	103	118	73	41	15	19
Comanche County	20 183	1 981	3 002	1 490	1 470	1 880	3 949	3 088	3 323
Cotton County	1 444	318	311	188	153	144	198	74	58
Craig County	2 207	556	399	246	230	250	298	98	130
Creek County	12 178	1 563	2 276	1 192	1 149	1 062	1 944	1 258	1 734
Custer County	5 040	1 019	969	457	360	363	821	495	556
Delaware County	5 922	1 265	1 136	644	406	452	783	379	857
Dewey County	906	287	225	120	57	59	90	48	20
Ellis County	894	269	231	117	81	79	61	32	24
Garfield County	14 193	1 968	2 664	1 551	1 597	1 409	2 268	1 270	1 466
Garvin County	5 375	1 140	1 311	657	652	488	627	274	226
Grady County	8 959	1 767	1 462	717	702	883	1 363	1 014	1 051
Grant County	1 135	284	282	130	115	98	115	58	53
Greer County	1 260	333	339	161	121	144	105	35	22
Harmon County	760	285	160	97	74	52	63	17	12
Harper County	805	227	238	119	84	42	74	18	3
Haskell County	1 789	591	345	185	224	170	155	50	69
Hughes County	2 450	884	609	237	208	118	163	99	132
Jackson County	5 255	703	781	599	603	466	906	533	664
Jefferson County	1 444	433	349	178	133	117	127	83	24
Johnston County	1 758	456	456	230	223	144	158	55	36
Kay County	11 695	1 870	2 410	1 310	1 248	996	1 649	1 011	1 201
Kingfisher County	2 810	328	602	334	297	306	447	278	218
Kiowa County	2 427	776	518	316	221	226	218	87	65
Latimer County	1 585	483	380	187	182	107	144	44	58
Le Flore County	8 112	1 685	1 718	995	779	898	1 136	516	385
Lincoln County	4 864	977	878	477	521	495	734	413	369
Logan County	6 153	679	921	562	405	655	980	726	1 225
Love County	1 503	308	334	214	151	186	119	107	84
McClain County	5 207	684	853	406	395	470	975	651	773
McCurtain County	5 496	1 941	1 061	643	544	417	455	195	240
McIntosh County	3 389	795	708	417	279	262	466	247	215
Major County	1 410	329	307	148	156	172	159	102	37
Marshall County	2 473	585	609	251	257	240	307	99	125
Mayes County	6 426	1 442	1 251	501	555	596	890	596	595
Murray County	2 446	531	513	299	243	277	333	166	84
Muskogee County	13 346	2 477	2 380	1 287	1 310	1 393	1 994	1 278	1 227
Noble County	2 177	354	421	248	245	232	308	181	188
Nowata County	1 592	551	323	122	153	115	195	67	66
Okfuskee County	1 720	565	393	203	98	146	161	76	78
Oklahoma County	145 919	12 856	20 742	12 898	11 297	12 259	23 679	19 320	32 868
Okmulgee County	7 390	2 087	1 573	682	721	613	772	477	465
Osage County	8 737	1 432	1 474	949	721	701	1 409	845	1 206
Ottawa County	6 644	1 785	1 365	754	772	586	779	309	294
Pawnee County	2 835	414	603	331	226	253	409	330	269
Payne County	10 272	1 279	1 639	952	804	655	1 630	1 312	2 001
Pittsburg County	8 936	2 144	1 941	944	1 023	718	986	543	637
Pontotoc County	6 529	1 213	1 332	657	567	704	839	571	646
Pottawatomie County	12 424	2 425	2 267	1 140	1 143	1 123	1 777	1 292	1 257
Pushmataha County	1 847	717	378	204	176	130	134	70	38
Roger Mills County	529	161	134	76	40	35	38	20	25
Rogers County	14 277	978	1 845	1 044	785	1 036	2 775	2 412	3 402
Seminole County	4 163	1 175	863	491	449	313	449	259	164
Sequoyah County	6 752	1 401	1 464	649	675	741	904	463	455
Stephens County	10 162	2 035	1 780	1 172	955	961	1 344	925	990
Texas County	3 234	473	621	327	296	296	557	328	336
Tillman County	2 279	578	567	354	204	212	202	95	67
Tulsa County	126 134	7 954	16 595	10 227	8 148	9 198	22 224	18 729	33 059
Wagoner County	12 221	1 077	1 654	953	792	966	2 014	1 928	2 837
Washington County	12 027	2 121	2 285	1 287	985	1 045	1 709	1 136	1 459
Washita County	2 427	644	573	250	291	199	287	113	70
Woods County	2 001	528	601	179	188	133	154	113	105
Woodward County	3 798	620	767	400	378	352	621	359	301
PLACE									
Achille town, Bryan County	111	34	37	4	9	10	14	3	-
Ada city, Pontotoc County	3 219	620	616	328	272	335	414	279	355
Adair town, Mayes County	120	18	25	7	6	22	25	9	8
Addington town, Jefferson County	30	-	7	3	3	12	5	-	-
Afton town, Ottawa County	220	92	36	31	23	19	12	3	4
Agra town, Lincoln County	63	20	8	4	7	9	5	5	5
Akins CDP, Sequoyah County	39	4	2	11	-	5	14	3	-
Albion town, Pushmataha County	33	22	4	2	3	2	-	-	-

Table 28. **Selected Monthly Owner Costs: 2000**—Con.

[Data based on a sample (except Tables 65-68). For information on confidentiality protection, coverage, sampling error, and nonsampling error, see Appendix G. For location of definitions, see "How to Use This Census Report"]

State County Place	Specified owner-occupied housing units	Selected monthly owner costs							
		Less than $200	$200 to $299	$300 to $399	$400 to $499	$500 to $599	$600 to $799	$800 to $999	$1,000 or more
PLACE—Con.									
Alderson town, Pittsburg County	38	8	12	5	9	-	4	-	-
Alex town, Grady County	149	55	31	18	15	11	19	-	-
Aline town, Alfalfa County	68	36	20	4	4	2	2	-	-
Allen town	241	96	54	24	31	7	23	4	2
Hughes County (part)	39	6	16	5	2	-	10	-	-
Pontotoc County (part)	202	90	38	19	29	7	13	4	2
Altus city, Jackson County	3 913	470	539	426	468	352	706	429	523
Alva city, Woods County	1 249	308	424	108	135	67	88	66	53
Amber town, Grady County	83	14	9	4	10	16	14	9	7
Ames town, Major County	65	18	21	8	4	6	2	4	2
Amorita town, Alfalfa County	18	6	6	2	4	-	-	-	-
Anadarko city, Caddo County	1 301	291	285	217	168	201	67	33	39
Antlers city, Pushmataha County	545	213	118	62	57	28	32	24	11
Apache town, Caddo County	399	128	96	46	37	39	40	10	3
Arapaho town, Custer County	174	42	27	14	22	20	34	9	6
Arcadia town, Oklahoma County	65	13	22	11	9	2	3	-	5
Ardmore city, Carter County	5 400	928	1 016	645	473	521	783	437	597
Arkoma town, Le Flore County	477	91	108	42	56	68	64	48	-
Armstrong town, Bryan County	28	9	6	5	2	2	4	-	-
Arnett town, Ellis County	170	62	42	22	8	24	9	3	-
Asher town, Pottawatomie County	103	35	28	10	17	5	-	8	-
Ashland town, Pittsburg County	17	2	4	7	4	-	-	-	-
Atoka city, Atoka County	584	182	146	84	57	51	41	13	10
Atwood town, Hughes County	25	7	4	5	5	4	-	-	-
Avant town, Osage County	93	31	34	6	4	2	9	3	4
Avard town, Woods County	12	6	-	-	4	2	-	-	-
Ballou CDP, Mayes County	7	7	-	-	-	-	-	-	-
Barnsdall city, Osage County	336	112	68	33	60	22	29	8	4
Bartlesville city	9 500	1 578	1 713	1 062	734	804	1 373	954	1 282
Osage County (part)	-	-	-	-	-	-	-	-	-
Washington County (part)	9 500	1 578	1 713	1 062	734	804	1 373	954	1 282
Bearden town, Okfuskee County	14	4	2	-	-	4	2	2	-
Beaver city, Beaver County	428	81	107	29	46	56	51	40	18
Beggs city, Okmulgee County	240	80	45	35	21	29	10	12	8
Belfonte CDP, Sequoyah County	42	14	11	2	4	6	5	-	-
Bell CDP, Adair County	92	53	15	6	11	4	-	-	3
Bennington town, Bryan County	51	20	13	6	8	2	2	-	-
Bernice town, Delaware County	138	63	29	8	7	12	12	4	3
Bessie town, Washita County	59	24	13	7	2	1	7	3	2
Bethany city, Oklahoma County	4 715	329	935	453	341	462	944	666	585
Bethel Acres town, Pottawatomie County	476	60	76	28	27	48	86	93	58
Big Cabin town, Craig County	52	13	19	10	2	4	4	-	-
Billings town, Noble County	113	27	24	15	10	8	24	5	-
Binger town, Caddo County	165	57	43	17	13	15	11	7	2
Bixby city	3 028	68	306	193	105	128	493	549	1 186
Tulsa County (part)	3 005	68	306	193	105	128	488	537	1 180
Wagoner County (part)	23	-	-	-	-	-	5	12	6
Blackburn town, Pawnee County	23	5	6	2	2	2	6	-	-
Blackwell city, Kay County	2 049	508	512	252	250	155	213	88	71
Blair town, Jackson County	212	38	53	25	29	26	25	6	10
Blanchard city	655	119	120	41	37	72	106	68	92
Grady County (part)	4	-	-	-	-	-	-	-	4
McClain County (part)	651	119	120	41	37	72	106	68	88
Bluejacket town, Craig County	48	12	17	3	4	4	8	-	-
Boise City city, Cimarron County	360	126	83	35	33	30	36	8	9
Bokchito town, Bryan County	135	47	43	9	21	2	7	4	2
Bokoshe town, Le Flore County	107	41	22	15	4	10	11	2	2
Boley town, Okfuskee County	66	22	15	10	4	4	6	4	1
Boswell town, Choctaw County	156	74	40	15	15	7	-	5	-
Bowlegs town, Seminole County	85	42	14	13	-	3	6	7	-
Boynton town, Muskogee County	66	15	24	-	12	5	3	3	4
Bradley town, Grady County	31	8	11	6	3	-	3	-	-
Braggs town, Muskogee County	46	9	11	9	5	-	9	1	2
Braman town, Kay County	65	11	22	9	7	6	7	1	2
Bray town, Stephens County	137	31	22	18	8	18	19	11	10
Breckenridge town, Garfield County	50	4	20	2	7	2	7	6	2
Brent CDP, Sequoyah County	75	10	10	8	9	9	4	11	14
Bridgeport city, Caddo County	20	13	-	-	2	3	2	-	-
Briggs CDP, Cherokee County	72	22	7	-	-	28	15	-	-
Bristow city, Creek County	952	187	212	96	133	114	104	39	67
Broken Arrow city	19 543	478	1 288	878	658	944	3 758	4 226	7 313
Tulsa County (part)	17 813	436	1 202	781	630	822	3 474	3 799	6 669
Wagoner County (part)	1 730	42	86	97	28	122	284	427	644
Broken Bow city, McCurtain County	768	277	108	108	112	80	28	7	48
Bromide town	39	18	9	9	1	-	2	-	-
Coal County (part)	4	2	-	2	-	-	-	-	-
Johnston County (part)	35	16	9	7	1	-	2	-	-
Brooksville town, Pottawatomie County	22	3	-	-	12	2	3	2	-
Brush Creek CDP, Delaware County	-	-	-	-	-	-	-	-	-
Brushy CDP, Sequoyah County	94	27	25	4	8	8	16	-	6
Buffalo town, Harper County	328	100	97	51	28	14	28	7	3
Bull Hollow CDP, Delaware County	8	-	8	-	-	-	-	-	-

Table 28. **Selected Monthly Owner Costs: 2000**—Con.

[Data based on a sample (except Tables 65-68). For information on confidentiality protection, coverage, sampling error, and nonsampling error, see Appendix G. For location of definitions, see "How to Use This Census Report"]

State County Place	Specified owner-occupied housing units	Selected monthly owner costs							
		Less than $200	$200 to $299	$300 to $399	$400 to $499	$500 to $599	$600 to $799	$800 to $999	$1,000 or more
PLACE—Con.									
Burbank town, Osage County	34	10	6	4	7	2	5	-	-
Burlington town, Alfalfa County	50	13	11	2	10	6	-	4	4
Burns Flat town, Washita County	330	45	80	27	49	51	54	16	8
Bushyhead CDP, Rogers County	105	5	11	-	20	4	20	31	14
Butler town, Custer County	85	25	19	14	4	8	5	2	8
Byars town, McClain County	70	30	16	12	8	2	2	-	-
Byng town, Pontotoc County	235	25	70	14	34	30	30	24	8
Byron town, Alfalfa County	15	2	7	-	2	-	2	-	2
Cache city, Comanche County	538	54	85	63	58	54	112	53	59
Caddo town, Bryan County	199	51	45	20	24	30	21	6	2
Calera town, Bryan County	370	108	59	35	59	31	50	24	4
Calumet town, Canadian County	89	16	19	10	9	10	4	11	10
Calvin town, Hughes County	50	30	8	3	2	2	-	-	5
Camargo town, Dewey County	45	13	13	2	8	3	4	-	2
Cameron town, Le Flore County	47	15	11	6	5	2	2	6	-
Canadian town, Pittsburg County	53	25	17	2	2	4	-	3	-
Caney town, Atoka County	37	20	7	6	2	-	2	-	-
Canton town, Blaine County	181	64	23	12	30	25	20	7	-
Canute town, Washita County	126	35	24	9	17	10	14	11	6
Capron town, Woods County	11	6	2	-	-	3	-	-	-
Cardin town, Ottawa County	34	18	5	-	4	5	2	-	-
Carlile CDP, Sequoyah County	88	26	27	5	4	5	3	11	7
Carmen town, Alfalfa County	148	65	31	13	20	4	9	2	4
Carnegie town, Caddo County	388	124	99	64	31	23	25	8	14
Carney town, Lincoln County	127	37	22	15	7	12	16	8	10
Carrier town, Garfield County	24	2	14	4	4	-	-	-	-
Carter town, Beckham County	80	35	9	17	17	2	-	-	-
Cashion town	156	14	28	12	15	11	31	17	28
Kingfisher County (part)	111	12	26	12	13	6	25	15	2
Logan County (part)	45	2	2	-	2	5	6	2	26
Castle town, Okfuskee County	28	18	3	5	-	2	-	-	-
Catoosa city	1 227	111	183	107	64	137	222	183	220
Rogers County (part)	889	52	103	76	42	77	195	137	207
Wagoner County (part)	338	59	80	31	22	60	27	46	13
Cayuga CDP, Delaware County	6	2	-	-	-	2	-	2	-
Cedar Crest CDP, Mayes County	51	7	20	-	-	8	16	-	-
Cedar Valley city, Logan County	28	-	4	7	4	-	-	10	3
Cement town, Caddo County	117	44	17	24	9	12	9	2	-
Centrahoma city, Coal County	7	2	2	-	3	-	-	-	-
Central High town, Stephens County	115	28	16	9	4	8	18	21	11
Chandler city, Lincoln County	691	115	150	83	94	62	94	54	39
Chattanooga town	100	15	11	10	7	14	34	6	3
Comanche County (part)	100	15	11	10	7	14	34	6	3
Tillman County (part)	-	-	-	-	-	-	-	-	-
Checotah city, McIntosh County	704	224	143	44	78	62	82	52	19
Chelsea city, Rogers County	420	127	72	26	49	50	63	21	12
Cherokee city, Alfalfa County	551	161	149	59	65	43	43	21	10
Cherry Tree CDP, Adair County	209	83	57	24	3	24	18	-	-
Chewey CDP, Adair County	17	6	8	-	-	-	-	3	-
Cheyenne town, Roger Mills County	224	74	71	30	15	4	14	7	9
Chickasha city, Grady County	3 654	914	583	330	381	433	496	296	221
Choctaw city, Oklahoma County	2 587	155	343	148	109	173	522	453	684
Chouteau town, Mayes County	480	90	116	34	29	31	80	46	54
Christie CDP, Adair County	22	10	-	-	6	6	-	-	-
Cimarron City town, Logan County	31	-	6	7	4	-	2	7	5
Claremore city, Rogers County	3 539	342	559	299	181	328	689	478	663
Clayton town, Pushmataha County	153	77	23	16	13	8	14	2	-
Clearview town, Okfuskee County	13	7	6	-	-	-	-	-	-
Cleora CDP, Delaware County	334	47	34	50	30	29	45	32	67
Cleo Springs town, Major County	87	24	20	10	9	10	11	3	-
Cleveland city, Pawnee County	771	119	140	92	89	73	108	80	70
Clinton city	1 915	546	415	183	121	124	295	149	82
Custer County (part)	1 915	546	415	183	121	124	295	149	82
Washita County (part)	-	-	-	-	-	-	-	-	-
Cloud Creek CDP, Delaware County	8	8	-	-	-	-	-	-	-
Coalgate city, Coal County	457	174	117	49	35	31	30	8	13
Colbert town, Bryan County	246	71	65	28	25	18	27	6	6
Colcord town, Delaware County	107	28	27	23	8	8	11	2	-
Cole town, McClain County	62	10	14	6	7	10	5	5	5
Collinsville city	984	100	197	67	60	53	267	139	101
Rogers County (part)	-	-	-	-	-	-	-	-	-
Tulsa County (part)	984	100	197	67	60	53	267	139	101
Colony town, Washita County	50	14	18	5	-	8	2	-	3
Comanche city, Stephens County	417	140	100	42	45	24	44	18	4
Commerce city, Ottawa County	603	159	132	101	67	68	51	21	4
Cooperton town, Kiowa County	7	2	3	2	-	-	-	-	-
Copan town, Washington County	223	66	39	29	24	4	37	18	6
Copeland CDP, Delaware County	223	63	40	36	16	12	-	17	39
Corn town, Washita County	131	32	32	21	12	6	19	2	7
Cornish town, Jefferson County	29	8	4	3	3	3	8	-	-
Council Hill town, Muskogee County	21	8	5	-	-	2	2	4	-
Covington town, Garfield County	165	19	54	40	20	18	12	2	-
Coweta city, Wagoner County	1 648	86	202	133	118	149	449	165	346
Cowlington town, Le Flore County	33	7	4	4	9	6	3	-	-

Table 28. **Selected Monthly Owner Costs: 2000**—Con.

[Data based on a sample (except Tables 65-68). For information on confidentiality protection, coverage, sampling error, and nonsampling error, see Appendix G. For location of definitions, see "How to Use This Census Report"]

State County Place	Specified owner-occupied housing units	Selected monthly owner costs							
		Less than $200	$200 to $299	$300 to $399	$400 to $499	$500 to $599	$600 to $799	$800 to $999	$1,000 or more
PLACE—Con.									
Coyle town, Logan County	69	27	8	9	12	7	4	-	2
Crescent city, Logan County	368	74	93	41	32	46	57	19	6
Cromwell town, Seminole County	47	14	14	9	4	2	4	-	-
Crowder town, Pittsburg County	106	28	16	10	10	7	8	12	15
Cushing city, Payne County	1 850	417	488	186	222	151	203	69	114
Custer City town, Custer County	107	32	42	9	2	10	12	-	-
Cyril town, Caddo County	270	96	48	32	25	31	25	6	7
Dacoma town, Woods County	45	27	10	2	4	2	-	-	-
Davenport town, Lincoln County	204	37	45	30	24	26	23	12	7
Davidson town, Tillman County	100	34	22	23	10	4	7	-	-
Davis city	621	172	107	80	76	38	105	30	13
Garvin County (part)	-	-	-	-	-	-	-	-	-
Murray County (part)	621	172	107	80	76	38	105	30	13
Deer Creek town, Grant County	45	20	14	2	-	2	7	-	-
Delaware town, Nowata County	97	48	20	6	13	8	2	-	-
Del City city, Oklahoma County	5 579	690	1 244	479	626	742	1 021	472	305
Dennis CDP, Delaware County	43	6	12	-	-	-	6	-	19
Depew town, Creek County	107	32	32	7	16	5	8	2	5
Devol town, Cotton County	39	5	11	3	6	7	7	-	-
Dewar town, Okmulgee County	202	73	44	27	16	26	12	-	4
Dewey city, Washington County	846	292	177	61	75	80	84	51	26
Dibble town, McClain County	44	6	7	8	6	4	6	7	-
Dickson town, Carter County	157	25	31	16	15	13	27	15	15
Dill City town, Washita County	144	46	51	18	8	7	10	4	-
Disney town, Mayes County	59	5	13	7	10	14	6	-	4
Dodge CDP, Delaware County	5	-	-	5	-	-	-	-	-
Dotyville CDP, Ottawa County	-	-	-	-	-	-	-	-	-
Dougherty town, Murray County	42	17	7	6	2	3	5	-	2
Douglas town, Garfield County	6	-	4	2	-	-	-	-	-
Dover town, Kingfisher County	70	21	15	6	9	6	9	4	-
Dripping Springs CDP, Delaware County	2	2	-	-	-	-	-	-	-
Drummond town, Garfield County	92	11	21	9	12	9	15	4	11
Drumright city	675	167	192	58	50	55	130	9	14
Creek County (part)	654	165	181	56	50	51	130	9	12
Payne County (part)	21	2	11	2	-	4	-	-	2
Dry Creek CDP, Cherokee County	15	6	4	3	-	2	-	-	-
Duchess Landing CDP, McIntosh County	-	-	-	-	-	-	-	-	-
Duncan city, Stephens County	6 100	1 142	994	716	626	532	786	581	723
Durant city, Bryan County	2 615	576	587	305	211	240	360	233	103
Dustin town, Hughes County	82	31	21	20	7	3	-	-	-
Dwight Mission CDP, Sequoyah County	-	-	-	-	-	-	-	-	-
Eakly town, Caddo County	73	14	20	10	9	12	6	2	-
Earlsboro town, Pottawatomie County	78	26	15	12	4	3	13	3	2
East Duke town, Jackson County	116	17	29	22	17	16	9	4	2
Edmond city, Oklahoma County	17 063	332	1 054	899	753	793	2 382	2 776	8 074
Eldon CDP, Cherokee County	170	38	40	-	19	-	32	14	27
Eldorado town, Jackson County	157	61	30	18	22	6	16	4	-
Elgin city, Comanche County	271	43	55	20	38	19	59	19	18
Elk City city, Beckham County	2 410	539	441	275	307	164	297	188	199
Elmer town, Jackson County	24	6	6	2	2	4	2	2	-
Elmore City town, Garvin County	201	73	52	15	27	12	20	2	-
El Reno city, Canadian County	3 370	373	669	324	299	402	607	331	365
Empire City town, Stephens County	197	18	39	17	17	27	45	22	12
Enid city, Garfield County	11 691	1 664	2 157	1 254	1 315	1 166	1 885	984	1 266
Erick city, Beckham County	297	147	73	34	14	16	6	3	4
Erin Springs town, Garvin County	29	17	7	5	-	-	-	-	-
Etowah town, Cleveland County	4	-	-	-	-	-	2	2	-
Eufaula city, McIntosh County	587	183	122	85	64	24	57	28	24
Evening Shade CDP, Sequoyah County	80	6	9	-	14	-	35	-	16
Fairfax town, Osage County	445	116	95	100	59	33	28	6	8
Fairfield CDP, Adair County	72	18	12	7	8	7	11	4	5
Fairland town, Ottawa County	264	59	56	28	42	35	33	4	7
Fairmont town, Garfield County	40	9	8	2	9	1	8	3	-
Fair Oaks town	23	6	4	-	-	2	4	7	-
Rogers County (part)	1	1	-	-	-	-	-	-	-
Wagoner County (part)	22	5	4	-	-	2	4	7	-
Fairview city, Major County	685	123	149	79	89	98	72	61	14
Fallis town, Lincoln County	6	4	-	-	-	2	-	-	-
Fanshawe town	51	20	4	10	10	5	2	-	-
Latimer County (part)	-	-	-	-	-	-	-	-	-
Le Flore County (part)	51	20	4	10	10	5	2	-	-
Fargo town, Ellis County	67	19	18	13	8	5	4	-	-
Faxon town, Comanche County	34	4	7	2	6	4	4	2	5
Fitzhugh town, Pontotoc County	35	4	13	2	-	3	7	-	6
Fletcher town, Comanche County	280	57	43	33	32	37	36	32	10
Flint Creek CDP, Delaware County	77	17	21	2	3	6	2	14	12
Flute Springs CDP, Sequoyah County	27	10	5	2	8	-	2	-	-
Foraker town, Osage County	9	2	5	-	-	2	-	-	-
Forest Park town, Oklahoma County	386	3	48	50	30	12	42	60	141
Forgan town, Beaver County	116	19	37	14	8	14	10	7	7
Fort Cobb town, Caddo County	155	62	23	15	15	13	25	2	-
Fort Coffee town, Le Flore County	82	13	11	9	6	18	7	6	12
Fort Gibson town	843	121	107	46	97	133	169	104	66
Cherokee County (part)	-	-	-	-	-	-	-	-	-
Muskogee County (part)	843	121	107	46	97	133	169	104	66

Table 28. **Selected Monthly Owner Costs: 2000**—Con.

[Data based on a sample (except Tables 65-68). For information on confidentiality protection, coverage, sampling error, and nonsampling error, see Appendix G. For location of definitions, see "How to Use This Census Report"]

State County Place	Specified owner-occupied housing units	Selected monthly owner costs							
		Less than $200	$200 to $299	$300 to $399	$400 to $499	$500 to $599	$600 to $799	$800 to $999	$1,000 or more
PLACE—Con.									
Fort Supply town, Woodward County	77	26	20	13	8	2	8	-	-
Fort Towson town, Choctaw County	128	51	29	25	6	4	6	-	7
Foss town, Washita County	29	11	5	7	6	-	-	-	-
Foyil town, Rogers County	34	5	16	-	9	-	4	-	-
Francis town, Pontotoc County	70	27	12	14	6	4	7	-	-
Frederick city, Tillman County	1 332	334	319	226	123	114	105	71	40
Freedom town, Woods County	55	12	8	3	7	2	14	9	-
Gage town, Ellis County	125	43	40	20	14	2	2	4	-
Gans town, Sequoyah County	46	11	8	-	14	13	-	-	-
Garber city, Garfield County	272	74	60	38	42	29	18	11	-
Garvin town, McCurtain County	21	3	5	-	7	2	4	-	-
Gate town, Beaver County	35	10	14	7	2	2	-	-	-
Geary city	297	101	73	39	32	27	16	6	3
Blaine County (part)	279	93	69	37	28	27	16	6	3
Canadian County (part)	18	8	4	2	4	-	-	-	-
Gene Autry town, Carter County	19	7	4	2	2	2	2	-	-
Geronimo town, Comanche County	204	16	38	15	18	29	55	25	8
Gerty town, Hughes County	26	8	12	4	2	-	-	-	-
Glencoe town, Payne County	111	22	22	6	8	12	16	17	8
Glenpool city, Tulsa County	2 001	62	124	89	104	162	664	403	393
Goldsby town, McClain County	174	8	32	10	16	7	29	39	33
Goltry town, Alfalfa County	94	28	15	15	12	7	17	-	-
Goodwell town, Texas County	111	17	18	15	8	15	13	17	8
Gore town, Sequoyah County	233	44	68	18	23	22	18	15	25
Gotebo town, Kiowa County	87	49	17	13	2	2	-	-	4
Gould town, Harmon County	56	24	11	4	6	2	6	3	-
Gracemont town, Caddo County	86	38	19	6	6	6	9	2	-
Grainola town, Osage County	10	-	2	-	-	2	4	2	-
Grandfield city, Tillman County	291	88	97	33	16	19	20	8	10
Grand Lake Towne town, Mayes County	20	-	6	-	2	-	4	4	4
Granite town, Greer County	282	76	73	46	28	15	24	12	8
Grayson town, Okmulgee County	20	-	6	2	4	-	3	5	-
Greasy CDP, Adair County	70	28	18	5	5	4	8	2	-
Greenfield town, Blaine County	35	14	8	3	3	3	4	-	-
Gregory CDP, Rogers County	29	-	10	-	7	-	7	5	-
Grove city, Delaware County	1 272	234	236	130	73	89	153	83	274
Guthrie city, Logan County	2 329	334	422	264	168	288	474	181	198
Guymon city, Texas County	1 887	258	324	183	161	171	370	231	189
Haileyville city, Pittsburg County	226	85	40	15	35	33	10	2	6
Hallett town, Pawnee County	29	13	4	-	4	4	4	-	-
Hall Park town, Cleveland County	343	8	24	20	15	-	52	73	151
Hammon town	102	48	15	16	5	15	1	-	2
Custer County (part)	2	2	-	-	-	-	-	-	-
Roger Mills County (part)	100	46	15	16	5	15	1	-	2
Hanna town, McIntosh County	18	15	-	-	-	-	-	-	3
Hardesty town, Texas County	34	6	4	16	4	2	-	-	2
Harrah city, Oklahoma County	1 087	106	164	84	62	103	200	151	217
Hartshorne city, Pittsburg County	544	157	169	71	53	22	42	26	4
Haskell town, Muskogee County	472	137	77	62	51	56	47	21	21
Hastings town, Jefferson County	51	23	7	11	6	-	2	2	-
Haworth town, McCurtain County	57	17	16	9	9	-	2	2	2
Headrick town, Jackson County	22	4	7	3	-	2	6	-	-
Healdton city, Carter County	623	187	180	65	56	42	46	31	16
Heavener city, Le Flore County	625	176	117	68	81	46	95	20	22
Helena town, Alfalfa County	131	41	31	15	13	12	15	2	2
Hendrix town, Bryan County	18	14	2	2	-	-	-	-	-
Hennessey town, Kingfisher County	467	69	137	47	54	53	67	28	12
Henryetta city, Okmulgee County	1 565	508	387	95	196	99	157	24	99
Hickory town, Murray County	14	5	2	-	2	5	-	-	-
Hillsdale town, Garfield County	24	6	-	12	2	-	4	-	-
Hinton town, Caddo County	359	106	93	26	37	23	40	23	11
Hitchcock town, Blaine County	35	12	6	5	2	1	9	-	-
Hitchita town, McIntosh County	20	9	4	5	-	-	-	2	-
Hobart city, Kiowa County	1 038	309	186	149	109	116	100	32	37
Hoffman town, Okmulgee County	27	12	4	2	-	2	7	-	-
Holdenville city, Hughes County	1 242	441	321	106	105	49	81	65	74
Hollis city, Harmon County	615	259	119	81	60	46	38	4	8
Hollister town, Tillman County	12	4	2	3	3	-	-	-	-
Hominy city, Osage County	613	154	133	56	66	60	81	31	32
Hooker city, Texas County	442	71	103	42	47	38	75	35	31
Hoot Owl town, Mayes County	-	-	-	-	-	-	-	-	-
Horntown town, Hughes County	9	1	4	2	-	-	2	-	-
Howe town, Le Flore County	116	16	37	7	11	21	18	2	4
Hugo city, Choctaw County	1 107	310	308	182	78	124	57	37	11
Hulbert town, Cherokee County	90	12	30	8	19	3	14	2	2
Hunter town, Garfield County	56	11	26	7	4	-	6	2	-
Hydro town	250	58	89	26	17	28	15	11	6
Blaine County (part)	96	22	35	4	4	11	9	9	2
Caddo County (part)	154	36	54	22	13	17	6	2	4
Idabel city, McCurtain County	1 428	421	293	189	127	70	165	99	64
Indiahoma town, Comanche County	94	31	27	8	11	6	8	3	-
Indianola town, Pittsburg County	49	11	12	2	4	12	8	-	-
Inola town, Rogers County	359	34	50	21	24	74	78	45	33
Iron Post CDP, Mayes County	17	-	-	-	-	8	9	-	-
Jamestown town, Rogers County	2	-	-	-	2	-	-	-	-
Jay city, Delaware County	465	155	76	39	72	51	41	24	7
Jefferson town, Grant County	15	4	7	2	2	-	-	-	-

Table 28. **Selected Monthly Owner Costs: 2000**—Con.

[Data based on a sample (except Tables 65-68). For information on confidentiality protection, coverage, sampling error, and nonsampling error, see Appendix G. For location of definitions, see "How to Use This Census Report"]

State County Place	Specified owner-occupied housing units	Selected monthly owner costs							
		Less than $200	$200 to $299	$300 to $399	$400 to $499	$500 to $599	$600 to $799	$800 to $999	$1,000 or more
PLACE—Con.									
Jenks city, Tulsa County	2 519	82	166	197	68	143	416	484	963
Jennings town, Pawnee County	76	21	21	6	6	2	14	2	4
Jet town, Alfalfa County	79	32	20	13	6	-	6	2	-
Johnson town, Pottawatomie County	41	2	11	9	5	-	1	6	7
Jones town, Oklahoma County	574	87	128	55	34	62	80	63	65
Justice CDP, Rogers County	282	-	25	33	35	24	61	26	78
Kansas town, Delaware County	106	17	23	22	9	9	16	8	2
Kaw City city, Kay County	103	10	33	9	11	9	10	15	6
Kellyville town, Creek County	215	46	48	23	9	32	25	23	9
Kemp town, Bryan County	30	19	4	2	-	2	3	-	-
Kendrick town, Lincoln County	36	10	9	8	7	-	2	-	-
Kenefic town, Bryan County	30	6	6	4	5	5	4	-	-
Keota town, Haskell County	116	45	23	20	12	2	7	5	2
Ketchum town, Craig County	57	25	4	3	12	12	1	-	-
Keyes town, Cimarron County	113	43	27	11	16	8	2	4	2
Keys CDP, Cherokee County	25	-	-	-	6	-	13	-	6
Kiefer town, Creek County	187	21	18	16	27	21	43	20	21
Kildare town, Kay County	26	11	6	-	5	2	2	-	-
Kingfisher city, Kingfisher County	1 100	131	249	132	133	125	175	70	85
Kingston town, Marshall County	288	79	68	35	33	37	32	4	-
Kinta town, Haskell County	53	21	11	4	5	6	6	-	-
Kiowa town, Pittsburg County	179	84	33	23	21	7	9	2	-
Knowles town, Beaver County	1	-	1	-	-	-	-	-	-
Konawa city, Seminole County	276	114	61	28	27	20	13	4	9
Krebs city, Pittsburg County	446	78	102	45	78	59	46	29	9
Kremlin town, Garfield County	76	21	12	3	9	10	8	12	1
Lahoma town, Garfield County	165	28	15	33	25	37	16	9	2
Lake Aluma town, Oklahoma County	39	-	-	-	4	2	6	4	23
Lamar town, Hughes County	35	14	10	5	4	2	-	-	-
Lambert town, Alfalfa County	4	2	-	-	-	2	-	-	-
Lamont town, Grant County	110	51	26	10	11	4	8	-	-
Langley town, Mayes County	165	53	33	25	27	10	8	5	4
Langston town, Logan County	35	16	9	-	4	-	2	-	4
Laverne town, Harper County	324	94	102	49	35	14	19	11	-
Lawrence Creek town, Creek County	6	-	2	-	-	2	2	-	-
Lawton city, Comanche County	16 047	1 535	2 272	1 093	1 150	1 544	3 312	2 577	2 564
Leach CDP, Delaware County	23	3	7	2	2	2	7	-	-
Leedey town, Dewey County	127	61	24	23	2	6	6	2	3
Le Flore town, Le Flore County	35	14	7	2	5	4	3	-	-
Lehigh city, Coal County	46	20	7	-	9	7	3	-	-
Lenapah town, Nowata County	62	11	14	7	9	-	9	2	10
Leon town, Love County	21	16	-	3	2	-	-	-	-
Lexington city, Cleveland County	359	68	72	32	35	44	65	21	22
Liberty town	22	-	8	6	-	2	3	1	2
Okmulgee County (part)	14	-	6	2	-	2	3	1	-
Tulsa County (part)	8	-	2	4	-	-	-	-	2
Lima town, Seminole County	20	13	4	1	-	-	-	2	-
Limestone CDP, Rogers County	170	-	10	29	-	-	37	16	78
Lindsay city, Garvin County	845	219	229	91	146	36	59	25	40
Loco town, Stephens County	40	15	11	5	4	-	2	-	3
Locust Grove town, Mayes County	270	101	48	27	28	25	30	4	7
Lone Grove city, Carter County	858	114	148	45	52	120	205	99	75
Lone Wolf town, Kiowa County	136	49	24	10	14	19	15	2	3
Long CDP, Sequoyah County	58	3	4	10	10	9	8	4	10
Longdale town, Blaine County	49	25	6	9	6	-	3	-	-
Longtown CDP, Pittsburg County	587	157	100	88	53	44	66	28	51
Lookeba town, Caddo County	36	19	6	5	2	-	2	-	2
Lost City CDP, Cherokee County	99	20	21	8	18	10	8	11	3
Lotsee town, Tulsa County	-	-	-	-	-	-	-	-	-
Loveland town, Tillman County	-	-	-	-	-	-	-	-	-
Loyal town, Kingfisher County	15	2	2	7	2	-	2	-	-
Luther town, Oklahoma County	141	20	25	11	24	10	34	6	11
Lyons Switch CDP, Adair County	25	7	3	4	5	-	6	-	-
McAlester city, Pittsburg County	4 125	914	845	418	548	356	464	225	355
McCord CDP, Osage County	415	46	72	52	35	27	76	50	57
McCurtain town, Haskell County	114	50	15	13	21	4	7	2	2
McKey CDP, Sequoyah County	23	7	-	8	-	-	-	-	8
McLoud town, Pottawatomie County	501	67	115	72	38	61	79	38	31
Macomb town, Pottawatomie County	13	7	2	-	-	2	2	-	-
Madill city, Marshall County	724	163	198	98	76	72	73	24	20
Manchester town, Grant County	34	13	10	4	3	-	2	2	-
Mangum city, Greer County	789	206	208	90	78	121	63	17	6
Manitou town, Tillman County	65	20	10	5	13	8	9	-	-
Mannford town	424	35	60	38	61	35	52	72	71
Creek County (part)	422	35	60	36	61	35	52	72	71
Pawnee County (part)	2	-	-	2	-	-	-	-	-
Tulsa County (part)	-	-	-	-	-	-	-	-	-
Mannsville town, Johnston County	124	19	25	30	24	12	14	-	-
Maramec town, Pawnee County	24	6	13	-	1	4	-	-	-
Marble City town, Sequoyah County	54	19	8	2	6	4	13	-	2
Marble City Community CDP, Sequoyah County	47	16	2	8	5	9	4	3	-
Marietta city, Love County	586	115	98	113	60	98	36	27	39
Marland town, Noble County	57	21	15	6	4	7	4	-	-
Marlow city, Stephens County	1 243	301	239	196	72	152	139	100	44
Marshall town, Logan County	67	28	22	5	2	2	4	2	2
Martha town, Jackson County	48	13	9	7	10	6	2	1	-
Maryetta CDP, Adair County	26	6	8	-	6	3	-	3	-

Table 28. **Selected Monthly Owner Costs: 2000**—Con.

[Data based on a sample (except Tables 65-68). For information on confidentiality protection, coverage, sampling error, and nonsampling error, see Appendix G. For location of definitions, see "How to Use This Census Report"]

State County Place	Specified owner-occupied housing units	Selected monthly owner costs							
		Less than $200	$200 to $299	$300 to $399	$400 to $499	$500 to $599	$600 to $799	$800 to $999	$1,000 or more
PLACE—Con.									
Maud city	233	71	53	21	42	24	18	2	2
Pottawatomie County (part)	172	54	44	11	31	15	15	-	2
Seminole County (part)	61	17	9	10	11	9	3	2	-
May town, Harper County	10	2	2	2	2	2	-	-	-
Maysville town, Garvin County	296	80	70	35	38	18	41	6	8
Mazie CDP, Mayes County	17	-	-	-	8	-	-	-	9
Mead town, Bryan County	28	16	-	2	5	5	-	-	-
Medford city, Grant County	340	66	99	24	34	23	64	14	16
Medicine Park town, Comanche County	74	15	25	4	11	14	3	-	2
Meeker town, Lincoln County	232	63	43	13	36	19	38	8	12
Meno town, Major County	55	28	4	6	7	-	4	4	2
Meridian town, Logan County	11	7	2	-	2	-	-	-	-
Meridian CDP, Stephens County	316	97	53	27	29	37	48	19	6
Miami city, Ottawa County	3 406	869	761	362	422	307	370	154	161
Midwest City city, Oklahoma County	12 544	1 315	2 224	1 075	1 079	1 294	2 191	1 676	1 690
Milburn town, Johnston County	70	13	16	17	12	9	3	-	-
Mill Creek town, Johnston County	90	26	26	9	11	13	3	-	2
Millerton town, McCurtain County	61	15	13	9	12	5	2	-	5
Minco city, Grady County	442	117	90	37	31	47	55	44	21
Moffett town, Sequoyah County	11	5	6	-	-	-	-	-	-
Moore city, Cleveland County	10 751	437	1 221	564	495	1 123	2 982	2 114	1 815
Mooreland town, Woodward County	321	78	81	35	47	21	39	9	11
Morris city, Okmulgee County	298	64	72	25	19	37	41	24	16
Morrison town, Noble County	152	25	16	18	23	23	27	14	6
Mounds town, Creek County	192	35	43	37	14	4	21	20	18
Mountain Park town, Kiowa County	111	44	37	8	-	10	7	5	-
Mountain View town, Kiowa County	270	114	65	33	24	14	12	4	4
Muldrow town, Sequoyah County	718	128	151	112	96	85	79	36	31
Mule Barn town, Pawnee County	-	-	-	-	-	-	-	-	-
Mulhall town, Logan County	48	4	9	12	4	2	11	6	-
Murphy CDP, Mayes County	31	15	8	-	-	-	8	-	-
Muskogee city, Muskogee County	8 761	1 681	1 553	891	961	991	1 229	708	747
Mustang city, Canadian County	3 541	120	275	181	192	299	979	701	794
Mutual town, Woodward County	10	4	2	-	-	-	4	-	-
Narcissa CDP, Ottawa County	18	9	2	-	-	-	7	-	-
Nash town, Grant County	68	16	9	15	8	6	-	10	4
New Alluwe town, Nowata County	32	9	9	4	2	6	2	-	-
Newcastle city, McClain County	1 309	50	171	54	81	120	312	209	312
New Cordell city, Washita County	855	243	192	88	101	62	116	31	22
New Eucha CDP, Delaware County	30	13	2	6	6	-	3	-	-
Newkirk city, Kay County	600	113	142	70	70	65	89	25	26
New Tulsa town, Wagoner County	40	5	6	4	6	4	12	-	3
Nichols Hills city, Oklahoma County	1 433	6	31	80	81	61	149	137	888
Nicoma Park city, Oklahoma County	602	74	119	61	48	71	100	47	82
Ninnekah town, Grady County	206	39	36	14	18	34	28	23	14
Noble city, Cleveland County	1 223	112	134	81	126	135	293	177	165
Norge town, Grady County	19	2	-	4	4	3	2	4	-
Norman city, Cleveland County	18 327	948	2 017	1 372	1 210	1 167	3 238	3 285	5 090
North Enid town, Garfield County	236	20	45	24	12	19	60	36	20
North Miami town, Ottawa County	125	55	20	13	24	4	9	-	-
Notchietown CDP, Sequoyah County	85	38	7	5	13	7	6	7	2
Nowata city, Nowata County	868	350	166	60	88	66	73	29	36
Oak Grove town, Pawnee County	2	-	2	-	-	-	-	-	-
Oakhurst CDP	634	129	132	42	66	81	104	44	36
Creek County (part)	144	38	37	8	12	13	11	13	12
Tulsa County (part)	490	91	95	34	54	68	93	31	24
Oakland town, Marshall County	135	33	34	13	17	14	18	2	4
Oaks town	73	49	9	6	2	5	-	-	2
Cherokee County (part)	-	-	-	-	-	-	-	-	-
Delaware County (part)	73	49	9	6	2	5	-	-	2
Oakwood town, Dewey County	10	2	2	4	-	-	2	-	-
Ochelata town, Washington County	104	13	18	11	21	20	13	8	-
Oilton city, Creek County	234	96	47	36	9	16	18	6	6
Okarche town	351	43	74	40	25	38	64	40	27
Canadian County (part)	68	10	15	4	16	7	8	8	-
Kingfisher County (part)	283	33	59	36	9	31	56	32	27
Okay town, Wagoner County	95	26	36	7	9	11	6	-	-
Okeene town, Blaine County	356	89	83	51	42	30	40	9	12
Okemah city, Okfuskee County	652	220	140	78	41	77	52	22	22
Oklahoma City city	108 660	9 144	14 076	9 879	8 037	8 339	17 141	15 983	26 061
Canadian County (part)	6 716	130	297	401	192	275	1 289	1 462	2 670
Cleveland County (part)	11 946	204	701	677	434	549	1 754	2 943	4 684
Oklahoma County (part)	89 987	8 810	13 078	8 801	7 411	7 515	14 098	11 567	18 707
Pottawatomie County (part)	11	-	-	-	-	-	-	11	-
Okmulgee city, Okmulgee County	2 957	971	564	265	329	275	253	161	139
Oktaha town, Muskogee County	50	9	9	7	13	4	2	3	3
Old Eucha CDP, Delaware County	7	7	-	-	-	-	-	-	-
Olustee town, Jackson County	142	26	33	25	13	11	20	5	9
Oologah town, Rogers County	204	26	29	13	27	7	56	37	9
Optima town, Texas County	17	2	1	2	3	4	5	-	-
Orlando town, Logan County	49	20	2	8	11	4	2	2	-
Osage town, Osage County	37	10	6	6	4	-	11	-	-

Table 28. **Selected Monthly Owner Costs: 2000**—Con.

[Data based on a sample (except Tables 65-68). For information on confidentiality protection, coverage, sampling error, and nonsampling error, see Appendix G. For location of definitions, see "How to Use This Census Report"]

State County Place	Specified owner-occupied housing units	Selected monthly owner costs: Less than $200	$200 to $299	$300 to $399	$400 to $499	$500 to $599	$600 to $799	$800 to $999	$1,000 or more
PLACE—Con.									
Owasso city	4 453	192	307	161	116	279	723	1 053	1 622
Rogers County (part)	-	-	-	-	-	-	-	-	-
Tulsa County (part)	4 453	192	307	161	116	279	723	1 053	1 622
Paden town, Okfuskee County	116	45	24	15	2	4	21	-	5
Panama town, Le Flore County	259	67	39	37	40	39	33	4	-
Paoli town, Garvin County	165	37	27	35	25	12	26	3	-
Paradise Hill town, Sequoyah County	30	-	8	-	-	2	11	4	5
Park Hill CDP, Cherokee County	504	118	78	49	29	72	52	71	35
Pauls Valley city, Garvin County	1 414	278	369	195	163	141	142	53	73
Pawhuska city, Osage County	876	169	194	141	100	89	120	26	37
Pawnee city, Pawnee County	491	90	157	72	37	46	51	15	23
Peavine CDP, Adair County	40	6	6	8	9	3	4	2	2
Pensacola town, Mayes County	10	-	-	5	3	-	-	2	-
Peoria town, Ottawa County	25	15	5	2	-	3	-	-	-
Perkins town, Payne County	572	110	82	50	88	87	78	52	25
Perry city, Noble County	1 318	241	246	164	158	127	174	104	104
Pettit CDP, Cherokee County	170	30	15	15	7	36	45	15	7
Phillips town, Coal County	44	13	14	8	5	-	2	-	2
Picher city, Ottawa County	318	132	71	19	33	15	31	9	8
Piedmont city	913	-	64	79	11	61	181	190	327
Canadian County (part)	913	-	64	79	11	61	181	190	327
Kingfisher County (part)	-	-	-	-	-	-	-	-	-
Pinhook Corners CDP, Sequoyah County	16	-	5	-	-	11	-	-	-
Pink town, Pottawatomie County	112	29	28	2	19	8	21	2	3
Pin Oak Acres CDP, Mayes County	40	5	-	-	18	9	-	8	-
Pittsburg town, Pittsburg County	58	23	18	12	-	2	1	-	2
Pocasset town, Grady County	37	7	14	6	2	4	2	2	-
Pocola town, Le Flore County	819	154	144	51	78	117	154	70	51
Ponca City city	6 746	869	1 269	750	718	613	1 035	677	815
Kay County (part)	6 746	869	1 269	750	718	613	1 035	677	815
Osage County (part)	-	-	-	-	-	-	-	-	-
Pond Creek city, Grant County	252	50	54	34	27	33	21	17	16
Porter town, Wagoner County	106	44	16	13	9	8	8	4	4
Porum town, Muskogee County	158	66	43	17	16	6	8	-	2
Poteau city, Le Flore County	1 622	253	350	300	122	139	237	92	129
Prague city, Lincoln County	549	151	122	67	62	47	73	18	9
Prue town, Osage County	108	30	25	13	2	20	14	1	3
Pryor Creek city, Mayes County	2 073	559	337	146	216	194	211	245	165
Pump Back CDP, Mayes County	34	3	12	2	15	-	-	-	2
Purcell city	1 261	185	219	155	105	137	251	114	95
Cleveland County (part)	-	-	-	-	-	-	-	-	-
McClain County (part)	1 261	185	219	155	105	137	251	114	95
Putnam town, Dewey County	11	4	7	-	-	-	-	-	-
Quapaw town, Ottawa County	201	71	51	25	15	11	22	4	2
Quay town	5	-	2	-	3	-	-	-	-
Pawnee County (part)	1	-	-	-	1	-	-	-	-
Payne County (part)	4	-	2	-	2	-	-	-	-
Quinton town, Pittsburg County	227	105	45	31	18	9	9	7	3
Ralston town, Pawnee County	101	33	38	17	8	-	2	2	1
Ramona town, Washington County	137	29	32	18	25	16	4	5	8
Randlett town, Cotton County	101	36	16	16	11	9	11	-	2
Ratliff City town, Carter County	32	11	10	3	3	-	-	5	-
Rattan town, Pushmataha County	54	17	8	4	12	11	-	2	-
Ravia town, Johnston County	107	33	27	16	6	9	11	2	3
Redbird town, Wagoner County	32	12	4	10	4	-	2	-	-
Redbird Smith CDP, Sequoyah County	41	10	8	-	8	-	-	5	10
Red Oak town, Latimer County	143	56	26	24	12	15	6	2	2
Red Rock town, Noble County	67	9	30	15	6	4	3	-	-
Remy CDP, Sequoyah County	90	22	22	-	8	9	15	14	-
Renfrow town, Grant County	2	-	-	2	-	-	-	-	-
Rentiesville town, McIntosh County	26	2	4	6	3	2	4	2	3
Reydon town, Roger Mills County	32	15	13	4	-	-	-	-	-
Ringling town, Jefferson County	285	86	72	39	18	25	27	14	4
Ringwood city, Major County	96	44	18	6	8	8	2	8	2
Ripley town, Payne County	73	26	22	8	8	4	2	-	3
River Bottom CDP, Muskogee County	13	6	-	-	-	1	-	6	-
Rock Island town, Le Flore County	105	16	23	10	22	10	24	-	-
Rocky town, Washita County	63	25	13	7	9	4	5	-	-
Rocky Ford CDP, Delaware County	2	-	-	2	-	-	-	-	-
Rocky Mountain CDP, Adair County	72	27	22	9	2	2	10	-	-
Roff town, Pontotoc County	163	40	42	24	18	14	23	2	-
Roland town, Sequoyah County	596	77	123	39	66	100	97	62	32
Roosevelt town, Kiowa County	99	33	30	17	12	5	2	-	-
Rosedale town, McClain County	10	8	2	-	-	-	-	-	-
Rosston town, Harper County	14	6	6	-	-	2	-	-	-
Rush Springs town, Grady County	301	111	58	37	27	29	28	7	4
Ryan town, Jefferson County	188	64	37	27	18	12	21	6	3
St. Louis town, Pottawatomie County	36	6	12	2	6	5	3	-	2
Salem CDP, Adair County	6	3	-	3	-	-	-	-	-
Salina town, Mayes County	212	38	57	20	23	19	35	15	5
Sallisaw city, Sequoyah County	1 585	367	415	118	172	184	147	79	103
Sams Corner CDP, Mayes County	37	-	15	14	-	8	-	-	-
Sand Hills CDP, Muskogee County	45	8	8	8	6	3	10	-	2

Table 28. **Selected Monthly Owner Costs: 2000**—Con.

[Data based on a sample (except Tables 65-68). For information on confidentiality protection, coverage, sampling error, and nonsampling error, see Appendix G. For location of definitions, see "How to Use This Census Report"]

State County Place	Specified owner-occupied housing units	Selected monthly owner costs							
		Less than $200	$200 to $299	$300 to $399	$400 to $499	$500 to $599	$600 to $799	$800 to $999	$1,000 or more
PLACE—Con.									
Sand Springs city	4 363	289	743	304	300	302	908	660	857
Osage County (part)	105	-	10	13	2	5	14	9	52
Tulsa County (part)	4 258	289	733	291	298	297	894	651	805
Sapulpa city, Creek County	4 611	428	812	485	541	426	821	493	605
Sasakwa town, Seminole County	44	21	15	2	4	-	-	2	-
Savanna town, Pittsburg County	154	33	27	12	26	11	23	16	6
Sawyer town, Choctaw County	55	16	12	11	3	-	8	2	3
Sayre city, Beckham County	692	260	144	81	69	40	53	18	27
Schulter town, Okmulgee County	129	55	27	13	17	2	6	2	7
Scraper CDP, Cherokee County	72	34	7	2	5	13	4	5	2
Seiling city, Dewey County	225	54	54	36	9	22	22	22	6
Seminole city, Seminole County	1 559	299	295	208	197	143	217	125	75
Sentinel town, Washita County	241	85	52	32	29	18	19	6	-
Sequoyah CDP, Rogers County	155	8	21	21	19	-	34	20	32
Shady Grove CDP, Cherokee County	47	6	14	1	6	3	12	5	-
Shady Grove CDP, McIntosh County	16	-	-	9	-	-	7	-	-
Shady Grove town, Pawnee County	5	2	-	-	-	-	3	-	-
Shady Point town, Le Flore County	195	35	42	12	18	27	42	15	4
Shamrock town, Creek County	23	9	5	2	3	-	1	3	-
Sharon town, Woodward County	28	3	10	1	4	2	8	-	-
Shattuck town, Ellis County	395	124	100	38	34	34	28	17	20
Shawnee city, Pottawatomie County	6 293	1 333	1 318	656	547	561	752	444	682
Shidler city, Osage County	154	63	22	28	20	9	10	2	-
Short CDP, Sequoyah County	35	9	2	4	9	6	5	-	-
Silo town, Bryan County	83	14	11	4	2	19	29	-	4
Simms CDP, Muskogee County	35	12	10	4	5	2	2	-	-
Skedee town, Pawnee County	24	4	9	6	2	3	-	-	-
Skiatook town	1 298	256	193	151	111	124	226	102	135
Osage County (part)	930	187	131	120	71	101	176	73	71
Tulsa County (part)	368	69	62	31	40	23	50	29	64
Slaughterville town, Cleveland County	441	47	56	30	41	28	108	85	46
Slick town, Creek County	25	11	6	3	-	3	-	2	-
Smith Village town, Oklahoma County	15	5	-	-	3	1	3	3	-
Smithville town, McCurtain County	22	11	2	9	-	-	-	-	-
Snake Creek CDP, Mayes County	19	10	9	-	-	-	-	-	-
Snyder city, Kiowa County	347	88	66	50	30	30	52	23	8
Soper town, Choctaw County	72	42	14	6	6	-	2	2	-
Sour John CDP, Muskogee County	2	-	-	-	-	-	-	2	-
South Coffeyville town, Nowata County	191	59	48	20	12	12	30	6	4
Sparks town, Lincoln County	33	12	6	6	1	6	2	-	-
Spaulding town, Hughes County	8	1	-	5	-	-	-	2	-
Spavinaw town, Mayes County	110	32	24	12	20	11	7	-	4
Spencer city, Oklahoma County	966	166	170	89	94	143	108	135	61
Sperry town, Tulsa County	227	59	49	22	15	30	33	12	7
Spiro town, Le Flore County	388	75	88	95	34	49	11	21	15
Sportsmen Acres town, Mayes County	41	4	7	5	8	11	4	2	-
Sportsmen Acres Community CDP, Mayes County	-	-	-	-	-	-	-	-	-
Springer town, Carter County	114	35	22	8	9	10	13	13	4
Sterling town, Comanche County	175	32	47	16	19	18	29	8	6
Stidham town, McIntosh County	7	2	2	-	-	3	-	-	-
Stigler city, Haskell County	519	224	76	55	54	34	45	15	16
Stillwater city, Payne County	5 444	449	666	503	321	248	935	863	1 459
Stilwell city, Adair County	530	141	84	52	78	71	62	-	42
Stonewall town, Pontotoc County	110	39	35	5	11	10	4	6	-
Stony Point CDP, Sequoyah County	9	-	5	4	-	-	-	-	-
Strang town, Mayes County	18	3	5	4	2	-	4	-	-
Stratford town, Garvin County	364	122	100	35	37	27	31	10	2
Stringtown town, Atoka County	88	51	11	8	11	-	2	3	2
Strong City town, Roger Mills County	9	2	-	-	2	-	2	3	-
Stroud city	649	158	108	84	64	56	69	45	65
Creek County (part)	-	-	-	-	-	-	-	-	-
Lincoln County (part)	649	158	108	84	64	56	69	45	65
Stuart town, Hughes County	66	18	34	2	4	-	6	-	2
Sugden town, Jefferson County	8	4	2	-	2	-	-	-	-
Sulphur city, Murray County	1 023	206	279	132	86	116	110	55	39
Summit town, Muskogee County	21	14	-	2	3	-	-	2	-
Swink town, Choctaw County	17	15	-	-	-	2	-	-	-
Sycamore CDP, Delaware County	34	4	19	-	-	-	11	-	-
Sycamore CDP, Sequoyah County	15	4	-	6	5	-	-	-	-
Taft town, Muskogee County	64	22	26	2	-	3	4	5	2
Tagg Flats CDP, Delaware County	2	2	-	-	-	-	-	-	-
Tahlequah city, Cherokee County	2 159	454	383	191	98	183	414	228	208
Talala town, Rogers County	53	10	6	4	5	6	14	5	3
Talihina town, Le Flore County	227	82	43	24	14	33	17	6	8
Taloga town, Dewey County	90	18	28	16	4	7	8	7	2
Tamaha town, Haskell County	30	4	15	5	-	3	1	2	-
Tatums town, Carter County	55	28	14	-	3	3	2	-	5
Tecumseh city, Pottawatomie County	1 316	287	208	138	168	135	166	162	52
Temple town, Cotton County	317	94	79	47	32	24	28	8	5
Tenkiller CDP, Cherokee County	37	4	9	10	3	7	3	-	1
Terlton town, Pawnee County	21	4	-	2	7	6	-	2	-
Terral town, Jefferson County	116	48	34	18	12	-	-	2	2
Texanna CDP, McIntosh County	505	52	140	87	39	21	62	57	47
Texhoma town, Texas County	177	40	42	14	24	18	20	8	11
Texola town, Beckham County	8	6	-	-	-	-	-	2	-
Thackerville town, Love County	75	28	14	4	5	5	5	10	4

Table 28. **Selected Monthly Owner Costs: 2000**—Con.

[Data based on a sample (except Tables 65-68). For information on confidentiality protection, coverage, sampling error, and nonsampling error, see Appendix G. For location of definitions, see "How to Use This Census Report"]

State County Place	Specified owner-occupied housing units	Selected monthly owner costs							
		Less than $200	$200 to $299	$300 to $399	$400 to $499	$500 to $599	$600 to $799	$800 to $999	$1,000 or more
PLACE—Con.									
The Village city, Oklahoma County	3 064	222	498	263	243	391	812	423	212
Thomas city, Custer County	310	100	59	28	42	27	35	13	6
Taiwah CDP, Rogers County	34	8	-	9	-	-	-	-	17
Tipton town, Tillman County	271	66	80	31	15	43	32	2	2
Tishomingo city, Johnston County	624	130	206	65	103	48	45	27	-
Tonkawa city, Kay County	790	135	183	94	100	71	114	48	45
Tribbey town, Pottawatomie County	13	-	2	-	2	7	-	2	-
Tryon town, Lincoln County	106	26	19	23	12	16	6	2	2
Tullahassee town, Wagoner County	21	10	4	-	-	-	4	3	-
Tulsa city	84 699	5 782	12 194	7 900	6 277	6 866	14 358	11 048	20 274
Osage County (part)	1 542	106	118	108	89	133	303	280	405
Rogers County (part)	-	-	-	-	-	-	-	-	-
Tulsa County (part)	83 157	5 676	12 076	7 792	6 188	6 733	14 055	10 768	19 869
Tupelo city, Coal County	87	61	8	9	4	4	1	-	-
Turley CDP, Tulsa County	647	177	113	60	70	63	81	34	49
Tushka town, Atoka County	42	20	10	5	5	2	-	-	-
Tuttle city, Grady County	1 013	135	198	75	47	47	165	155	191
Twin Oaks CDP, Delaware County	18	6	8	2	-	-	2	-	-
Tyrone town, Texas County	125	22	35	10	8	18	18	6	8
Union City town, Canadian County	235	22	26	14	27	21	45	40	40
Valley Brook town, Oklahoma County	169	92	23	10	20	15	7	-	2
Valley Park town, Rogers County	2	2	-	-	-	-	-	-	-
Valliant town, McCurtain County	144	56	40	8	14	8	12	4	2
Velma town, Stephens County	145	30	35	14	12	11	23	13	7
Vera town, Washington County	36	11	7	2	4	8	4	-	-
Verden town, Grady County	147	57	33	16	15	10	9	5	2
Vian town, Sequoyah County	222	71	55	27	28	23	12	2	4
Vici town, Dewey County	174	76	34	8	18	7	20	4	7
Vinita city, Craig County	1 411	396	261	167	154	148	153	50	82
Wagoner city, Wagoner County	1 682	297	277	182	250	189	150	192	145
Wainwright town, Muskogee County	27	15	4	-	8	-	-	-	-
Wakita town, Grant County	116	40	26	16	10	18	5	1	-
Walters city, Cotton County	681	128	153	86	73	77	104	29	31
Wanette town, Pottawatomie County	49	18	12	4	-	3	12	-	-
Wann town, Nowata County	33	15	12	-	5	1	-	-	-
Wapanucka town, Johnston County	91	35	16	19	11	4	6	-	-
Warner town, Muskogee County	266	71	68	11	26	32	26	30	2
Warr Acres city, Oklahoma County	2 459	274	374	204	216	220	603	294	274
Warwick town, Lincoln County	25	9	4	1	3	6	-	2	-
Washington town, McClain County	118	21	35	17	5	11	12	5	12
Watonga city, Blaine County	818	163	201	117	96	78	114	44	5
Watts town, Adair County	49	12	14	2	11	6	2	-	2
Watts Community CDP, Adair County	40	-	8	5	5	8	4	3	7
Waukomis town, Garfield County	390	47	63	41	88	61	49	21	20
Waurika city, Jefferson County	458	150	101	46	57	33	32	29	10
Wayne town, McClain County	157	45	27	9	36	15	14	9	2
Waynoka city, Woods County	312	130	55	20	26	34	27	7	13
Weatherford city, Custer County	1 757	141	252	134	128	115	375	242	370
Webb City town, Osage County	21	-	9	5	2	5	-	-	-
Webbers Falls town, Muskogee County	97	38	24	14	5	10	4	-	2
Welch town, Craig County	145	35	34	11	16	22	18	4	5
Weleetka town, Okfuskee County	216	82	53	31	7	17	18	4	4
Welling CDP, Cherokee County	80	18	21	17	4	-	6	7	7
Wellston town, Lincoln County	203	32	44	9	20	34	28	22	14
West Peavine CDP, Adair County	45	34	9	-	-	2	-	-	-
Westport town, Pawnee County	83	-	2	11	7	9	8	17	29
West Siloam Springs town, Delaware County	75	15	14	2	6	2	29	5	2
Westville town, Adair County	266	87	57	49	13	19	30	4	7
Wetumka city, Hughes County	331	148	76	37	31	16	13	10	-
Wewoka city, Seminole County	754	277	127	120	89	48	38	36	19
Whitefield town, Haskell County	55	26	4	-	7	7	11	-	-
Wickliffe CDP, Mayes County	8	-	-	-	-	-	4	-	4
Wilburton city, Latimer County	511	177	118	53	47	39	41	14	22
Willow town, Greer County	46	21	10	-	7	3	5	-	-
Wilson city, Carter County	318	79	99	32	43	21	35	-	9
Winchester town, Okmulgee County	71	4	9	14	14	-	14	12	4
Wister town, Le Flore County	240	63	64	33	34	20	15	11	-
Woodall CDP, Cherokee County	101	14	26	10	16	4	12	6	13
Woodlawn Park town, Oklahoma County	60	6	18	4	4	4	8	8	8
Woodville town, Marshall County	2	-	2	-	-	-	-	-	-
Woodward city, Woodward County	2 787	414	511	323	285	283	436	284	251
Wright City town, McCurtain County	179	93	36	16	9	8	12	5	-
Wyandotte town, Ottawa County	66	13	8	9	13	12	5	4	2
Wynnewood city, Garvin County	587	92	167	91	70	56	62	23	26
Wynona town, Osage County	96	43	24	9	7	3	7	1	2
Yale city, Payne County	297	100	52	49	25	28	25	14	4
Yeager town, Hughes County	20	13	7	-	-	-	-	-	-
Yukon city, Canadian County	5 550	278	522	331	214	569	1 370	997	1 269
Zeb CDP, Cherokee County	64	5	13	7	10	2	10	7	10
Zena CDP, Delaware County	20	-	-	7	7	-	6	-	-
Zion CDP, Adair County	7	-	2	-	-	-	5	-	-

Table 29. **Gross Rent: 2000**

[Data based on a sample (except Tables 65-68). For information on confidentiality protection, coverage, sampling error, and nonsampling error, see Appendix G.
For location of definitions, see "How to Use This Census Report"]

State County County Subdivision Place	Specified renter-occupied housing units paying cash rent	Gross rent							
		Less than $250	$250 to $499	$500 to $749	$750 to $999	$1,000 to $1,499	$1,500 to $1,999	$2,000 or more	Median (dollars)
The State	**377 894**	**41 255**	**185 717**	**113 705**	**26 426**	**8 168**	**1 839**	**784**	**456**
Adair County	1 540	402	973	146	8	11	-	-	342
Stilwell East CCD	844	242	530	63	-	9	-	-	321
Bell CDP	6	-	6	-	-	-	-	-	325
Cherry Tree CDP (part)	19	12	7	-	-	-	-	-	236
Fairfield CDP	11	-	7	4	-	-	-	-	389
Maryetta CDP (part)	3	3	-	-	-	-	-	-	175
Peavine CDP	13	8	5	-	-	-	-	-	241
Salem CDP	7	-	7	-	-	-	-	-	275
Stilwell city (part)	613	186	369	49	-	9	-	-	314
Zion CDP	7	-	7	-	-	-	-	-	385
Stilwell West CCD	185	58	108	13	4	2	-	-	324
Cherry Tree CDP (part)	14	6	5	3	-	-	-	-	310
Christie CDP (part)	-	-	-	-	-	-	-	-	-
Greasy CDP	6	3	3	-	-	-	-	-	300
Lyons Switch CDP	10	5	5	-	-	-	-	-	250
Maryetta CDP (part)	1	-	1	-	-	-	-	-	475
Rocky Mountain CDP	8	-	8	-	-	-	-	-	425
Stilwell city (part)	-	-	-	-	-	-	-	-	-
West Peavine CDP	11	7	4	-	-	-	-	-	139
Watts CCD	90	14	55	21	-	-	-	-	389
Chewey CDP (part)	2	-	-	2	-	-	-	-	525
Watts town	33	-	25	8	-	-	-	-	425
Watts Community CDP (part)	12	9	3	-	-	-	-	-	183
Westville CCD	421	88	280	49	4	-	-	-	376
Chewey CDP (part)	6	-	6	-	-	-	-	-	380
Christie CDP (part)	-	-	-	-	-	-	-	-	-
Watts Community CDP (part)	2	-	2	-	-	-	-	-	375
Westville town	240	67	153	18	2	-	-	-	352
Alfalfa County	218	84	121	9	4	-	-	-	282
Carmen CCD	36	15	17	2	2	-	-	-	269
Aline town	9	3	6	-	-	-	-	-	288
Carmen town	23	8	11	2	2	-	-	-	279
Cherokee CCD	78	35	43	-	-	-	-	-	263
Cherokee city (part)	66	26	40	-	-	-	-	-	273
Lambert town	-	-	-	-	-	-	-	-	-
Helena CCD	35	4	24	7	-	-	-	-	348
Goltry town	7	-	7	-	-	-	-	-	344
Helena town	24	4	13	7	-	-	-	-	350
North Alfalfa CCD	69	30	37	-	2	-	-	-	269
Amorita town	-	-	-	-	-	-	-	-	-
Burlington town	4	2	2	-	-	-	-	-	275
Byron town	-	-	-	-	-	-	-	-	-
Cherokee city (part)	35	17	16	-	2	-	-	-	253
Jet town	7	4	3	-	-	-	-	-	144
Atoka County	839	230	556	38	2	-	13	-	327
Central Atoka CCD	670	193	430	34	2	-	11	-	334
Atoka city (part)	490	165	293	21	-	-	11	-	317
North Atoka CCD	39	5	30	4	-	-	-	-	325
Stringtown town	26	5	17	4	-	-	-	-	300
West Atoka CCD	130	32	96	-	-	-	2	-	305
Atoka city (part)	2	2	-	-	-	-	-	-	125
Caney town	31	18	13	-	-	-	-	-	225
Tushka town	60	8	52	-	-	-	-	-	318
Beaver County	297	77	152	61	4	3	-	-	389
North Beaver CCD	144	27	73	37	4	3	-	-	418
Beaver city (part)	-	-	-	-	-	-	-	-	-
Forgan town	16	6	8	2	-	-	-	-	267
Gate town	4	4	-	-	-	-	-	-	100
Knowles town	3	-	3	-	-	-	-	-	475
South Beaver CCD	153	50	79	24	-	-	-	-	358
Beaver city (part)	112	38	58	16	-	-	-	-	367
Beckham County	1 792	375	1 094	243	65	12	-	3	353
Carter CCD	24	8	12	2	-	2	-	-	300
Carter town	22	6	12	2	-	2	-	-	325
Elk City CCD	1 323	199	876	191	49	8	-	-	368
Elk City city (part)	1 269	193	847	175	46	8	-	-	367
Erick CCD	91	32	50	2	2	2	-	3	278
Erick city	69	27	40	-	2	-	-	-	267
Texola town	2	-	2	-	-	-	-	-	375
Sayre CCD	354	136	156	48	14	-	-	-	317
Elk City city (part)	6	-	6	-	-	-	-	-	425
Sayre city	335	129	144	48	14	-	-	-	315
Blaine County	678	151	446	64	14	3	-	-	332
Canton CCD	83	16	65	2	-	-	-	-	330
Canton town	43	10	31	2	-	-	-	-	317
Longdale town	12	4	8	-	-	-	-	-	350
Geary CCD	112	36	69	2	2	3	-	-	309
Geary city (part)	97	36	54	2	2	3	-	-	301
Hydro town (part)	4	-	4	-	-	-	-	-	350
Okeene CCD	70	18	48	4	-	-	-	-	333
Okeene town	61	15	44	2	-	-	-	-	333
Watonga CCD	413	81	264	56	12	-	-	-	340
Greenfield town	6	-	5	1	-	-	-	-	338
Hitchcock town	9	3	4	2	-	-	-	-	325
Watonga city	350	75	219	44	12	-	-	-	338
Bryan County	3 832	595	2 435	642	103	34	8	15	375
Colbert CCD	301	45	190	59	2	5	-	-	417
Colbert town	99	15	64	16	2	2	-	-	402
Durant CCD	3 172	487	1 990	545	98	29	8	15	376
Armstrong town	7	-	4	3	-	-	-	-	438
Calera town	190	32	112	44	2	-	-	-	395

Table 29. **Gross Rent: 2000**—Con.

[Data based on a sample (except Tables 65-68). For information on confidentiality protection, coverage, sampling error, and nonsampling error, see Appendix G. For location of definitions, see "How to Use This Census Report"]

State County County Subdivision Place	Specified renter-occupied housing units paying cash rent	Gross rent							
		Less than $250	$250 to $499	$500 to $749	$750 to $999	$1,000 to $1,499	$1,500 to $1,999	$2,000 or more	Median (dollars)
Bryan County—Con.									
Durant CCD—Con.									
Durant city (part)	2 558	431	1 621	397	64	22	8	15	365
Kenefic town	13	-	9	4	-	-	-	-	444
Mead town	8	-	4	4	-	-	-	-	500
Silo town	14	-	7	7	-	-	-	-	475
East Bryan CCD	40	10	30	-	-	-	-	-	314
Bennington town	18	8	10	-	-	-	-	-	263
North Central Bryan CCD	209	35	145	26	3	-	-	-	372
Bokchito town	74	10	55	6	3	-	-	-	364
Caddo town	108	17	78	13	-	-	-	-	377
Durant city (part)	-	-	-	-	-	-	-	-	-
South Bryan CCD	72	10	58	4	-	-	-	-	313
Achille town	23	2	21	-	-	-	-	-	298
Hendrix town	-	-	-	-	-	-	-	-	-
Kemp town	7	-	5	2	-	-	-	-	475
Southeast Bryan CCD	38	8	22	8	-	-	-	-	296
Caddo County	2 265	672	1 291	276	16	8	-	2	329
Anadarko CCD	1 049	333	578	136	-	2	-	-	326
Anadarko city	844	273	446	125	-	-	-	-	325
Gracemont town	38	11	25	-	-	2	-	-	350
Apache CCD	224	65	120	32	4	3	-	-	345
Apache town	162	58	84	13	4	3	-	-	323
Binger-Hinton CCD	243	63	139	38	3	-	-	-	347
Binger town	52	16	25	9	2	-	-	-	360
Bridgeport city	6	-	4	2	-	-	-	-	475
Hinton town	101	14	67	20	-	-	-	-	395
Lookeba town	8	5	3	-	-	-	-	-	233
Carnegie CCD	277	69	174	31	-	3	-	-	336
Carnegie town	183	34	125	24	-	-	-	-	339
Cyril-Cement CCD	229	88	126	13	2	-	-	-	305
Cement town	66	22	44	-	-	-	-	-	323
Cyril town	97	41	48	8	-	-	-	-	281
Fort Cobb CCD	90	25	50	13	-	-	-	2	303
Fort Cobb town	64	20	34	10	-	-	-	-	303
Hydro CCD	153	29	104	13	7	-	-	-	339
Eakly town	21	9	5	5	2	-	-	-	288
Hydro town (part)	109	16	84	6	3	-	-	-	341
Canadian County	5 981	231	2 620	1 982	827	266	55	-	510
East Canadian CCD	3 815	65	1 358	1 375	705	264	48	-	563
Mustang city	1 033	45	249	470	234	29	6	-	617
Oklahoma City city (part)	988	5	352	321	234	76	-	-	569
Piedmont city (part)	34	-	-	23	11	-	-	-	623
Yukon city	1 755	15	752	561	226	159	42	-	525
El Reno CCD	2 087	148	1 218	594	118	2	7	-	440
Calumet town (part)	25	-	19	6	-	-	-	-	354
El Reno city	1 851	136	1 098	522	88	-	7	-	438
Okarche town (part)	22	-	16	6	-	-	-	-	392
Oklahoma City city (part)	-	-	-	-	-	-	-	-	-
Piedmont city (part)	75	6	19	30	20	-	-	-	566
Union City town	52	-	30	15	7	-	-	-	460
Walnut CCD	12	5	5	2	-	-	-	-	275
West Canadian CCD	67	13	39	11	4	-	-	-	377
Calumet town (part)	23	-	12	9	2	-	-	-	494
Geary city (part)	18	6	12	-	-	-	-	-	288
Carter County	4 379	801	2 249	1 108	151	44	26	-	416
Ardmore CCD	3 803	671	1 879	1 032	151	44	26	-	427
Ardmore city (part)	3 194	602	1 543	857	123	43	26	-	430
Dickson town	47	-	33	13	-	1	-	-	425
Lone Grove city (part)	363	38	157	142	26	-	-	-	484
Springer town (part)	7	-	2	5	-	-	-	-	525
Ardmore North CCD	86	2	64	20	-	-	-	-	426
Ardmore city (part)	5	-	3	2	-	-	-	-	342
Gene Autry town	9	-	9	-	-	-	-	-	295
Springer town (part)	27	-	19	8	-	-	-	-	461
Tatums town	6	-	3	3	-	-	-	-	575
Healdton Central CCD	286	79	180	27	-	-	-	-	346
Healdton city	283	79	177	27	-	-	-	-	344
Healdton North CCD	65	19	35	11	-	-	-	-	331
Ratliff City town	11	2	7	2	-	-	-	-	325
Wilson CCD	139	30	91	18	-	-	-	-	342
Lone Grove city (part)	-	-	-	-	-	-	-	-	-
Wilson city	109	25	77	7	-	-	-	-	345
Cherokee County	4 692	716	2 956	830	134	20	36	-	389
East Cherokee CCD	268	50	165	45	8	-	-	-	379
Briggs CDP	18	5	7	6	-	-	-	-	379
Dry Creek CDP	5	-	5	-	-	-	-	-	408
Eldon CDP	64	8	56	-	-	-	-	-	375
Park Hill CDP (part)	23	11	6	6	-	-	-	-	404
Scraper CDP (part)	5	2	3	-	-	-	-	-	258
Tenkiller CDP	25	10	12	3	-	-	-	-	321
Welling CDP	37	2	35	-	-	-	-	-	333
Hulbert CCD	242	52	155	25	8	2	-	-	351
Fort Gibson town (part)	-	-	-	-	-	-	-	-	-
Hulbert town	90	36	52	2	-	-	-	-	308
Lost City CDP (part)	22	1	13	5	3	-	-	-	425
Shady Grove CDP (part)	7	2	3	-	-	2	-	-	425
Woodall CDP (part)	-	-	-	-	-	-	-	-	-
North Cherokee CCD	133	47	58	25	3	-	-	-	338
Lost City CDP (part)	2	-	2	-	-	-	-	-	325
Oaks town (part)	19	16	3	-	-	-	-	-	128
Scraper CDP (part)	10	6	2	2	-	-	-	-	242
Shady Grove CDP (part)	3	3	-	-	-	-	-	-	175
South Cherokee CCD	304	32	177	74	21	-	-	-	424
Keys CDP	38	-	35	3	-	-	-	-	412

Table 29. **Gross Rent: 2000**—Con.

[Data based on a sample (except Tables 65-68). For information on confidentiality protection, coverage, sampling error, and nonsampling error, see Appendix G. For location of definitions, see "How to Use This Census Report"]

State County County Subdivision Place	Specified renter-occupied housing units paying cash rent	Gross rent							
		Less than $250	$250 to $499	$500 to $749	$750 to $999	$1,000 to $1,499	$1,500 to $1,999	$2,000 or more	Median (dollars)
Cherokee County—Con.									
South Cherokee CCD—Con.									
Park Hill CDP (part)	141	13	107	21	-	-	-	-	385
Pettit CDP	40	6	12	22	-	-	-	-	517
Tahlequah city (part)	-	-	-	-	-	-	-	-	-
Zeb CDP	17	-	8	9	-	-	-	-	554
Tahlequah CCD	3 745	535	2 401	661	94	18	36	-	392
Park Hill CDP (part)	165	55	101	9	-	-	-	-	347
Scraper CDP (part)	14	-	9	5	-	-	-	-	383
Shady Grove CDP (part)	-	-	-	-	-	-	-	-	-
Tahlequah city (part)	3 077	368	2 006	571	78	18	36	-	399
Woodall CDP (part)	41	4	35	2	-	-	-	-	348
Choctaw County	1 440	461	809	143	19	8	-	-	302
Fort Towson CCD	146	37	101	8	-	-	-	-	324
Fort Towson town	71	14	49	8	-	-	-	-	346
Sawyer town (part)	10	5	5	-	-	-	-	-	275
Swink town	8	6	2	-	-	-	-	-	233
Hugo CCD	1 095	340	601	127	19	8	-	-	304
Hugo city	967	311	514	117	19	6	-	-	297
Sawyer town (part)	-	-	-	-	-	-	-	-	-
West Choctaw CCD	199	84	107	8	-	-	-	-	278
Boswell town	94	37	55	2	-	-	-	-	286
Soper town	36	15	19	2	-	-	-	-	271
Cimarron County	178	58	106	12	-	2	-	-	284
Boise City CCD	42	22	20	-	-	-	-	-	244
Keyes town	32	18	14	-	-	-	-	-	236
Keyes CCD	136	36	86	12	-	2	-	-	291
Boise City city	122	27	84	9	-	2	-	-	294
Cleveland County	24 695	936	9 969	9 873	2 766	829	198	124	526
East Cleveland CCD	520	32	295	175	8	10	-	-	468
Etowah town	2	-	-	2	-	-	-	-	575
Noble city (part)	-	-	-	-	-	-	-	-	-
Norman city (part)	119	9	28	72	-	10	-	-	590
Oklahoma City city (part)	-	-	-	-	-	-	-	-	-
Slaughterville town	159	15	123	21	-	-	-	-	443
Lexington CCD	210	13	148	47	2	-	-	-	413
Lexington city	196	13	136	45	2	-	-	-	419
Purcell city (part)	-	-	-	-	-	-	-	-	-
Noble CCD	570	60	258	238	14	-	-	-	466
Noble city (part)	528	52	224	238	14	-	-	-	488
Norman CCD	16 469	601	7 214	6 259	1 730	517	85	63	511
Hall Park town	13	-	-	5	6	2	-	-	925
Norman city (part)	16 456	601	7 214	6 254	1 724	515	85	63	511
Oklahoma City city (part)	-	-	-	-	-	-	-	-	-
North Cleveland CCD	6 926	230	2 054	3 154	1 012	302	113	61	584
Moore city	3 454	175	861	1 613	624	148	33	-	619
Norman city (part)	-	-	-	-	-	-	-	-	-
Oklahoma City city (part)	3 362	55	1 116	1 515	381	154	80	61	559
Coal County	420	167	227	22	4	-	-	-	287
East Coal CCD	352	150	186	12	4	-	-	-	279
Coalgate city	303	126	166	7	4	-	-	-	283
Lehigh city	26	16	10	-	-	-	-	-	225
Phillips town	5	3	2	-	-	-	-	-	142
West Coal CCD	68	17	41	10	-	-	-	-	333
Bromide town (part)	-	-	-	-	-	-	-	-	-
Centrahoma city	11	6	5	-	-	-	-	-	196
Tupelo city	34	8	19	7	-	-	-	-	363
Comanche County	13 754	1 368	6 823	4 212	1 113	227	1	10	452
Lawton CCD	11 370	1 080	5 838	3 484	823	138	-	7	447
Lawton city (part)	11 365	1 080	5 833	3 484	823	138	-	7	447
Northeast Comanche CCD	346	55	199	81	7	4	-	-	400
Elgin city (part)	117	7	64	38	4	4	-	-	433
Fletcher town	75	8	56	8	3	-	-	-	398
Sterling town	89	29	54	6	-	-	-	-	293
Northwest Comanche CCD	256	33	170	29	18	6	-	-	379
Elgin city (part)	-	-	-	-	-	-	-	-	-
Medicine Park town (part)	56	5	34	17	-	-	-	-	379
Sill CCD	328	18	95	154	61	-	-	-	545
Lawton city (part)	328	18	95	154	61	-	-	-	545
Medicine Park town (part)	-	-	-	-	-	-	-	-	-
Southeast Comanche CCD	1 052	77	310	400	198	67	-	-	604
Lawton city (part)	981	65	264	389	196	67	-	-	637
Southwest Comanche CCD	402	105	211	64	6	12	1	3	375
Cache city	178	56	93	28	1	-	-	-	356
Chattanooga town (part)	27	3	18	6	-	-	-	-	385
Faxon town	3	3	-	-	-	-	-	-	225
Geronimo town	64	13	35	12	3	-	1	-	404
Indiahoma town	25	6	17	2	-	-	-	-	332
Lawton city (part)	-	-	-	-	-	-	-	-	-
Cotton County	476	143	254	65	9	3	2	-	328
Southwest Cotton CCD	52	5	35	10	2	-	-	-	340
Devol town	8	-	8	-	-	-	-	-	325
Randlett town	25	5	15	5	-	-	-	-	332
Temple CCD	121	55	58	6	-	-	2	-	261
Temple town	101	55	41	5	-	-	-	-	240
Walters CCD	303	83	161	49	7	3	-	-	366
Walters city	273	75	146	45	4	3	-	-	375
Craig County	1 073	217	608	200	16	27	-	5	396
North Craig CCD	95	21	64	10	-	-	-	-	336
Bluejacket town	14	-	14	-	-	-	-	-	356
Welch town	54	15	35	4	-	-	-	-	314
Vinita East CCD	868	178	476	168	14	27	-	5	401

Table 29. **Gross Rent: 2000**—Con.

[Data based on a sample (except Tables 65-68). For information on confidentiality protection, coverage, sampling error, and nonsampling error, see Appendix G. For location of definitions, see "How to Use This Census Report"]

State County County Subdivision Place	Specified renter-occupied housing units paying cash rent	Gross rent							
		Less than $250	$250 to $499	$500 to $749	$750 to $999	$1,000 to $1,499	$1,500 to $1,999	$2,000 or more	Median (dollars)
Craig County—Con.									
Vinita East CCD—Con.									
Ketchum town	29	5	14	6	4	-	-	-	385
Vinita city	753	160	414	141	6	27	-	5	400
Vinita West CCD	110	18	68	22	2	-	-	-	433
Big Cabin town	21	4	14	3	-	-	-	-	378
Creek County	4 500	613	2 328	1 237	257	54	11	-	428
Bristow CCD	674	164	420	84	-	-	6	-	362
Bristow city	617	151	376	84	-	-	6	-	362
Bristow South CCD	93	17	53	19	4	-	-	-	398
Depew town	55	17	22	14	2	-	-	-	375
Drumright CCD	315	114	122	60	19	-	-	-	313
Drumright city (part)	297	111	115	52	19	-	-	-	299
Kellyville-Slick CCD	103	9	62	24	2	6	-	-	397
Kellyville town (part)	45	-	34	11	-	-	-	-	408
Sapulpa city (part)	-	-	-	-	-	-	-	-	-
Slick town	3	-	-	3	-	-	-	-	625
Keystone Lake CCD	571	105	267	177	22	-	-	-	425
Lawrence Creek town	12	4	2	6	-	-	-	-	525
Mannford town (part)	207	49	79	70	9	-	-	-	399
Oilton city	126	34	73	17	2	-	-	-	373
Sapulpa city (part)	-	-	-	-	-	-	-	-	-
Sapulpa CCD	2 687	201	1 380	843	210	48	5	-	457
Kellyville town (part)	11	2	9	-	-	-	-	-	365
Kiefer town	74	-	46	25	3	-	-	-	475
Mounds town	159	47	60	50	2	-	-	-	429
Oakhurst CDP (part)	39	-	24	6	9	-	-	-	413
Sapulpa city (part)	1 925	135	1 008	630	131	16	5	-	455
Shamrock-Heyburn Lake CCD	57	3	24	30	-	-	-	-	504
Kellyville town (part)	-	-	-	-	-	-	-	-	-
Shamrock town	7	3	4	-	-	-	-	-	263
Stroud city (part)	-	-	-	-	-	-	-	-	-
Custer County	3 232	469	2 125	500	62	59	8	9	371
Butler CCD	32	14	15	3	-	-	-	-	275
Butler town	13	10	2	1	-	-	-	-	221
Hammon town (part)	-	-	-	-	-	-	-	-	-
Clinton CCD	1 157	180	741	204	18	14	-	-	385
Arapaho town	38	2	29	4	-	3	-	-	400
Clinton city (part)	1 073	167	694	183	18	11	-	-	384
Custer City CCD	33	10	21	2	-	-	-	-	346
Custer City town	25	8	15	2	-	-	-	-	332
Thomas city (part)	-	-	-	-	-	-	-	-	-
Thomas CCD	89	14	65	10	-	-	-	-	357
Thomas city (part)	89	14	65	10	-	-	-	-	357
Weatherford CCD	1 921	251	1 283	281	44	45	8	9	364
Weatherford city	1 861	251	1 232	272	44	45	8	9	367
Delaware County	2 407	428	1 374	520	75	6	4	-	390
Colcord CCD	322	43	212	62	3	2	-	-	399
Colcord town	112	14	84	14	-	-	-	-	400
Dripping Springs CDP	-	-	-	-	-	-	-	-	-
Flint Creek CDP (part)	19	5	-	14	-	-	-	-	582
West Siloam Springs town	78	6	52	15	3	2	-	-	445
Grove CCD	1 316	231	667	346	68	4	-	-	419
Bernice town	38	9	26	3	-	-	-	-	386
Cayuga CDP	2	-	2	-	-	-	-	-	425
Cleora CDP	41	2	28	9	-	2	-	-	435
Copeland CDP	100	34	52	-	14	-	-	-	381
Dodge CDP	-	-	-	-	-	-	-	-	-
Grove city	690	165	329	168	28	-	-	-	386
Jay CCD	590	125	391	74	-	-	-	-	347
Brush Creek CDP	3	-	3	-	-	-	-	-	288
Dennis CDP	-	-	-	-	-	-	-	-	-
Jay city	340	70	228	42	-	-	-	-	335
New Eucha CDP	6	6	-	-	-	-	-	-	175
Sycamore CDP	6	-	-	6	-	-	-	-	725
Zena CDP	8	-	8	-	-	-	-	-	425
Kansas CCD	179	29	104	38	4	-	4	-	390
Bull Hollow CDP	9	9	-	-	-	-	-	-	145
Cloud Creek CDP	4	-	4	-	-	-	-	-	425
Flint Creek CDP (part)	3	-	-	3	-	-	-	-	525
Kansas town	56	3	40	9	-	-	4	-	361
Leach CDP	4	-	4	-	-	-	-	-	325
Oaks town (part)	6	-	6	-	-	-	-	-	425
Old Eucha CDP	4	2	2	-	-	-	-	-	325
Rocky Ford CDP	-	-	-	-	-	-	-	-	-
Tagg Flats CDP	-	-	-	-	-	-	-	-	-
Twin Oaks CDP	5	3	-	2	-	-	-	-	192
Dewey County	270	77	171	22	-	-	-	-	303
Dewey South CCD	56	8	42	6	-	-	-	-	365
Leedey town	22	4	16	2	-	-	-	-	294
Putnam town	-	-	-	-	-	-	-	-	-
Taloga town	24	2	18	4	-	-	-	-	392
Seiling CCD	120	44	64	12	-	-	-	-	290
Oakwood town	8	2	6	-	-	-	-	-	333
Seiling city	87	29	46	12	-	-	-	-	293
Vici CCD	94	25	65	4	-	-	-	-	300
Camargo town	7	2	5	-	-	-	-	-	288
Vici town	69	16	49	4	-	-	-	-	303
Ellis County	203	49	135	17	2	-	-	-	339
Northeast Ellis CCD	81	24	51	4	2	-	-	-	331
Fargo town	33	4	27	-	2	-	-	-	363
Gage town	35	13	20	2	-	-	-	-	288
Northwest Ellis CCD	86	17	59	10	-	-	-	-	348

Table 29. **Gross Rent: 2000**—Con.

[Data based on a sample (except Tables 65-68). For information on confidentiality protection, coverage, sampling error, and nonsampling error, see Appendix G. For location of definitions, see "How to Use This Census Report"]

State County County Subdivision Place	Specified renter-occupied housing units paying cash rent	Gross rent							
		Less than $250	$250 to $499	$500 to $749	$750 to $999	$1,000 to $1,499	$1,500 to $1,999	$2,000 or more	Median (dollars)
Ellis County—Con.									
Northwest Ellis CCD—Con.									
Shattuck town	81	17	54	10	-	-	-	-	349
South Ellis CCD	36	8	25	3	-	-	-	-	300
Arnett town	27	6	21	-	-	-	-	-	319
Garfield County	6 055	462	3 523	1 654	325	56	27	8	436
Enid CCD	5 710	445	3 282	1 577	323	48	27	8	438
Breckenridge town (part)	5	-	2	3	-	-	-	-	513
Enid city (part)	5 599	437	3 222	1 540	317	48	27	8	437
Fairmont town	2	-	-	2	-	-	-	-	625
Lahoma town	42	4	27	11	-	-	-	-	421
North Enid town	21	2	11	4	4	-	-	-	469
North Garfield CCD	104	5	78	19	-	2	-	-	403
Breckenridge town (part)	2	-	-	2	-	-	-	-	675
Carrier town	2	-	2	-	-	-	-	-	425
Enid city (part)	-	-	-	-	-	-	-	-	-
Garber city	48	4	36	6	-	2	-	-	360
Hillsdale town	3	-	3	-	-	-	-	-	463
Hunter town	13	-	13	-	-	-	-	-	396
Kremlin town	11	1	9	1	-	-	-	-	408
South Garfield CCD	241	12	163	58	2	6	-	-	408
Covington town	28	-	28	-	-	-	-	-	342
Douglas town	4	-	2	2	-	-	-	-	475
Drummond town	42	2	30	10	-	-	-	-	425
Waukomis town	94	6	48	38	2	-	-	-	461
Garvin County	2 156	409	1 235	486	26	-	-	-	388
Elmore City CCD	199	17	125	55	2	-	-	-	406
Elmore City town	67	3	41	21	2	-	-	-	456
Erin Springs town (part)	-	-	-	-	-	-	-	-	-
Lindsay CCD	304	82	142	73	7	-	-	-	408
Erin Springs town (part)	-	-	-	-	-	-	-	-	-
Lindsay city	296	82	134	73	7	-	-	-	405
Maysville CCD	152	40	61	47	4	-	-	-	359
Maysville town	127	37	51	35	4	-	-	-	361
Pauls Valley CCD	1 272	203	768	291	10	-	-	-	395
Davis city (part)	-	-	-	-	-	-	-	-	-
Paoli town	63	8	38	17	-	-	-	-	407
Pauls Valley city	794	135	466	187	6	-	-	-	387
Wynnewood city	274	44	175	51	4	-	-	-	400
Stratford CCD	229	67	139	20	3	-	-	-	335
Stratford town	186	52	117	14	3	-	-	-	333
Grady County	3 502	418	2 288	629	108	30	19	10	396
Amber-Pocasset CCD	176	15	93	48	20	-	-	-	443
Amber town	36	4	18	10	4	-	-	-	450
Blanchard city (part)	-	-	-	-	-	-	-	-	-
Chickasha city (part)	-	-	-	-	-	-	-	-	-
Pocasset town	11	6	4	1	-	-	-	-	244
Chickasha CCD	2 399	271	1 653	391	46	9	19	10	392
Chickasha city (part)	2 244	257	1 547	367	38	6	19	10	393
Ninnekah town (part)	25	6	6	10	-	3	-	-	513
Norge town	2	-	2	-	-	-	-	-	275
Verden town	55	-	49	6	-	-	-	-	373
Minco CCD	144	35	93	12	4	-	-	-	363
Minco city	132	33	85	12	2	-	-	-	360
Ninnekah-Alex CCD	148	14	113	19	-	2	-	-	370
Alex town	43	4	32	5	-	2	-	-	375
Bradley town	9	-	9	-	-	-	-	-	325
Ninnekah town (part)	32	2	28	2	-	-	-	-	371
Rush Springs CCD	196	33	119	44	-	-	-	-	379
Rush Springs town	132	29	86	17	-	-	-	-	356
Tuttle CCD	439	50	217	115	38	19	-	-	460
Blanchard city (part)	2	-	2	-	-	-	-	-	425
Tuttle city	232	50	113	51	8	10	-	-	393
Grant County	246	33	166	41	4	2	-	-	391
Lamont CCD	42	6	26	10	-	-	-	-	364
Deer Creek town	9	-	5	4	-	-	-	-	342
Lamont town	28	6	16	6	-	-	-	-	325
Medford CCD	108	12	81	11	2	2	-	-	402
Jefferson town	-	-	-	-	-	-	-	-	-
Medford city	91	6	71	10	2	2	-	-	401
Renfrow town	2	2	-	-	-	-	-	-	125
Southwest Grant CCD	65	9	43	13	-	-	-	-	402
Nash town	6	-	6	-	-	-	-	-	338
Pond Creek city	53	9	31	13	-	-	-	-	403
Wakita CCD	31	6	16	7	2	-	-	-	293
Manchester town	4	4	-	-	-	-	-	-	175
Wakita town	25	2	16	7	-	-	-	-	298
Greer County	379	126	200	47	-	6	-	-	290
Granite CCD	104	42	55	7	-	-	-	-	279
Granite town	95	42	48	5	-	-	-	-	266
Mangum CCD	273	82	145	40	-	6	-	-	293
Mangum city	254	82	131	35	-	6	-	-	293
Northwest Greer CCD	2	2	-	-	-	-	-	-	125
Willow town	2	2	-	-	-	-	-	-	125
Harmon County	239	96	129	11	-	3	-	-	274
Gould CCD	21	3	18	-	-	-	-	-	297
Gould town	13	3	10	-	-	-	-	-	315
Hollis CCD	218	93	111	11	-	3	-	-	270
Hollis city	191	79	101	11	-	-	-	-	275
Harper County	209	41	156	9	-	3	-	-	315
Buffalo CCD	98	23	69	3	-	3	-	-	308
Buffalo town	86	18	62	3	-	3	-	-	315

Table 29. **Gross Rent: 2000**—Con.

[Data based on a sample (except Tables 65-68). For information on confidentiality protection, coverage, sampling error, and nonsampling error, see Appendix G. For location of definitions, see "How to Use This Census Report"]

State County County Subdivision Place	Specified renter-occupied housing units paying cash rent	Gross rent							
		Less than $250	$250 to $499	$500 to $749	$750 to $999	$1,000 to $1,499	$1,500 to $1,999	$2,000 or more	Median (dollars)
Harper County—Con.									
Laverne CCD	111	18	87	6	-	-	-	-	318
Laverne town	86	8	72	6	-	-	-	-	332
May town	3	3	-	-	-	-	-	-	125
Rosston town	-	-	-	-	-	-	-	-	-
Haskell County	823	217	549	44	13	-	-	-	301
Keota CCD	98	41	50	2	5	-	-	-	274
Keota town	65	33	27	-	5	-	-	-	249
McCurtain CCD	98	40	48	10	-	-	-	-	278
McCurtain town	27	21	6	-	-	-	-	-	175
Stigler city (part)	-	-	-	-	-	-	-	-	-
Stigler CCD	508	110	363	27	8	-	-	-	307
Stigler city (part)	446	84	336	18	8	-	-	-	310
Tamaha town	6	6	-	-	-	-	-	-	100
West Haskell CCD	119	26	88	5	-	-	-	-	309
Kinta town	30	6	24	-	-	-	-	-	300
Whitefield town	12	4	8	-	-	-	-	-	275
Hughes County	886	275	550	55	6	-	-	-	309
Holdenville CCD	578	166	382	24	6	-	-	-	317
Holdenville city	519	156	341	16	6	-	-	-	311
Horntown town	-	-	-	-	-	-	-	-	-
Lamar town	4	-	4	-	-	-	-	-	375
Spaulding town	1	-	1	-	-	-	-	-	475
Yeager town	-	-	-	-	-	-	-	-	-
South Hughes CCD	96	25	56	15	-	-	-	-	328
Allen town (part)	10	2	6	2	-	-	-	-	325
Atwood town	8	4	4	-	-	-	-	-	275
Calvin town	38	6	27	5	-	-	-	-	373
Gerty town	-	-	-	-	-	-	-	-	-
Stuart town	16	4	8	4	-	-	-	-	350
Wetumka CCD	212	84	112	16	-	-	-	-	278
Dustin town	23	10	13	-	-	-	-	-	269
Wetumka city	175	68	94	13	-	-	-	-	278
Jackson County	3 164	384	1 785	639	253	100	3	-	429
Altus CCD	2 916	342	1 629	600	247	98	-	-	432
Altus city	2 762	327	1 520	572	245	98	-	-	435
Blair town	98	7	78	13	-	-	-	-	368
Martha town	27	-	24	3	-	-	-	-	420
Altus South CCD	20	2	13	5	-	-	-	-	408
Elmer town	2	2	-	-	-	-	-	-	175
East Jackson CCD	77	8	47	16	3	-	3	-	425
Headrick town	9	-	9	-	-	-	-	-	295
West Jackson CCD	151	32	96	18	3	2	-	-	383
East Duke town	29	5	13	7	2	2	-	-	439
Eldorado town	43	6	28	9	-	-	-	-	389
Olustee town	54	21	32	-	1	-	-	-	277
Jefferson County	483	233	194	48	4	2	-	2	261
Ringling CCD	128	62	55	9	2	-	-	-	257
Cornish town	2	-	2	-	-	-	-	-	275
Ringling town	109	55	46	6	2	-	-	-	249
South Jefferson CCD	124	67	45	8	2	2	-	-	242
Ryan town	93	47	38	4	2	2	-	-	249
Sugden town (part)	-	-	-	-	-	-	-	-	-
Terral town	19	16	3	-	-	-	-	-	197
Waurika CCD	231	104	94	31	-	-	-	2	313
Addington town	2	2	-	-	-	-	-	-	225
Hastings town	13	2	11	-	-	-	-	-	313
Sugden town (part)	-	-	-	-	-	-	-	-	-
Waurika city	186	76	81	27	-	-	-	2	375
Johnston County	822	227	494	84	14	3	-	-	321
East Johnston CCD	103	8	75	14	3	3	-	-	341
Bromide town (part)	2	-	2	-	-	-	-	-	325
Milburn town	23	-	20	-	3	-	-	-	333
Wapanucka town	21	4	13	4	-	-	-	-	308
Tishomingo CCD	579	201	311	58	9	-	-	-	309
Tishomingo city	497	174	268	46	9	-	-	-	309
West Johnston CCD	140	18	108	12	2	-	-	-	337
Mannsville town	44	9	31	4	-	-	-	-	304
Mill Creek town	20	-	20	-	-	-	-	-	325
Ravia town	44	5	31	8	-	-	-	-	350
Kay County	4 762	651	2 610	1 224	172	74	26	5	414
Blackwell CCD	781	211	416	138	7	9	-	-	342
Blackwell city	754	209	398	131	7	9	-	-	342
Braman CCD	26	2	15	9	-	-	-	-	400
Braman town	17	2	8	7	-	-	-	-	413
Kaw City CCD	49	15	22	8	1	3	-	-	338
Kaw City city	34	13	9	8	1	3	-	-	383
Newkirk CCD	265	66	135	61	1	2	-	-	349
Kildare town	7	4	-	3	-	-	-	-	244
Newkirk city	217	50	113	51	1	2	-	-	354
Ponca City CCD	3 313	298	1 795	967	162	60	26	5	445
Ponca City city (part)	3 149	269	1 718	922	155	54	26	5	447
Tonkawa CCD	328	59	227	41	1	-	-	-	369
Tonkawa city	282	40	205	37	-	-	-	-	371
Kingfisher County	880	103	549	198	25	2	-	3	384
Hennessey CCD	235	15	177	40	-	-	-	3	391
Hennessey town	194	13	140	38	-	-	-	3	396
Kingfisher CCD	526	71	318	116	21	-	-	-	372
Dover town	25	6	19	-	-	-	-	-	291
Kingfisher city	420	54	244	107	15	-	-	-	379
Loyal town	11	4	7	-	-	-	-	-	288
Okarche-Cashion CCD	119	17	54	42	4	2	-	-	434

Table 29. **Gross Rent: 2000**—Con.

[Data based on a sample (except Tables 65-68). For information on confidentiality protection, coverage, sampling error, and nonsampling error, see Appendix G. For location of definitions, see "How to Use This Census Report"]

State County County Subdivision Place	Specified renter-occupied housing units paying cash rent	Gross rent							
		Less than $250	$250 to $499	$500 to $749	$750 to $999	$1,000 to $1,499	$1,500 to $1,999	$2,000 or more	Median (dollars)
Kingfisher County—Con.									
Okarche-Cashion CCD—Con.									
Cashion town (part)	42	5	11	22	2	2	-	-	531
Okarche town (part)	46	6	27	11	2	-	-	-	388
Piedmont city (part)	-	-	-	-	-	-	-	-	-
Kiowa County	876	276	496	92	10	2	-	-	312
Hobart CCD	435	114	250	65	6	-	-	-	349
Hobart city	429	114	244	65	6	-	-	-	351
Lone Wolf CCD	73	21	44	8	-	-	-	-	318
Lone Wolf town	49	21	28	-	-	-	-	-	279
Mountain View CCD	128	56	65	7	-	-	-	-	260
Gotebo town	20	11	2	7	-	-	-	-	238
Mountain View town	70	21	49	-	-	-	-	-	280
Roosevelt CCD	45	18	27	-	-	-	-	-	278
Cooperton town	4	4	-	-	-	-	-	-	200
Roosevelt town	14	4	10	-	-	-	-	-	288
Snyder CCD	195	67	110	12	4	2	-	-	287
Mountain Park town	27	13	12	-	-	2	-	-	263
Snyder city	161	54	91	12	4	-	-	-	291
Latimer County	691	189	417	80	5	-	-	-	327
Red Oak CCD	90	22	64	4	-	-	-	-	325
Fanshawe town (part)	-	-	-	-	-	-	-	-	-
Red Oak town	44	12	30	2	-	-	-	-	321
South Latimer CCD	152	67	76	4	5	-	-	-	282
Wilburton CCD	449	100	277	72	-	-	-	-	339
Wilburton city	331	44	225	62	-	-	-	-	360
Le Flore County	3 554	602	2 365	496	56	35	-	-	372
Arkoma CCD	288	63	193	23	9	-	-	-	345
Arkoma town	288	63	193	23	9	-	-	-	345
Pocola town (part)	-	-	-	-	-	-	-	-	-
Cameron CCD	180	36	113	21	6	4	-	-	345
Cameron town	36	18	18	-	-	-	-	-	275
Howe town (part)	2	-	2	-	-	-	-	-	275
Pocola town (part)	-	-	-	-	-	-	-	-	-
Poteau city (part)	4	2	2	-	-	-	-	-	275
Rock Island town (part)	13	2	-	9	2	-	-	-	569
Heavener CCD	515	88	334	82	11	-	-	-	370
Heavener city	348	61	221	59	7	-	-	-	365
Howe town (part)	61	18	31	12	-	-	-	-	371
Poteau city (part)	-	-	-	-	-	-	-	-	-
Panama-Bokoshe CCD	314	50	221	41	2	-	-	-	362
Bokoshe town	26	6	20	-	-	-	-	-	294
Panama town	171	30	131	10	-	-	-	-	365
Poteau city (part)	-	-	-	-	-	-	-	-	-
Shady Point town	41	6	31	2	2	-	-	-	343
Pocola CCD	262	23	181	44	-	14	-	-	418
Pocola town (part)	248	23	173	38	-	14	-	-	417
Rock Island town (part)	14	-	8	6	-	-	-	-	425
Poteau CCD	989	143	651	164	16	15	-	-	392
Poteau city (part)	941	143	623	144	16	15	-	-	386
South Le Flore CCD	13	4	6	2	1	-	-	-	331
Spiro CCD	578	85	420	73	-	-	-	-	357
Cowlington town	6	4	2	-	-	-	-	-	188
Fort Coffee town	-	-	-	-	-	-	-	-	-
Pocola town (part)	-	-	-	-	-	-	-	-	-
Poteau city (part)	-	-	-	-	-	-	-	-	-
Spiro town	353	64	244	45	-	-	-	-	347
Talihina CCD	183	56	109	18	-	-	-	-	329
Talihina town (part)	134	32	88	14	-	-	-	-	344
Wister CCD	232	54	137	28	11	2	-	-	338
Fanshawe town (part)	7	3	4	-	-	-	-	-	263
Le Flore town	5	3	2	-	-	-	-	-	192
Poteau city (part)	-	-	-	-	-	-	-	-	-
Talihina town (part)	40	10	29	1	-	-	-	-	288
Wister town	97	28	47	9	11	2	-	-	320
Lincoln County	1 856	307	1 123	393	33	-	-	-	397
Chandler CCD	593	95	394	86	18	-	-	-	368
Chandler city (part)	347	60	209	65	13	-	-	-	382
Davenport town	110	18	82	10	-	-	-	-	360
Kendrick town	2	-	2	-	-	-	-	-	375
Sparks town	7	-	7	-	-	-	-	-	315
Meeker CCD	258	23	173	62	-	-	-	-	426
Meeker town	103	20	63	20	-	-	-	-	396
Northeast Lincoln CCD	392	79	188	125	-	-	-	-	414
Stroud city (part)	335	60	160	115	-	-	-	-	434
Northwest Lincoln CCD	175	33	111	31	-	-	-	-	382
Agra town	27	7	15	5	-	-	-	-	388
Carney town	59	11	44	4	-	-	-	-	370
Chandler city (part)	-	-	-	-	-	-	-	-	-
Tryon town	31	4	20	7	-	-	-	-	358
Prague CCD	298	62	161	68	7	-	-	-	418
Prague city	276	60	153	56	7	-	-	-	413
Wellston CCD	140	15	96	21	8	-	-	-	404
Chandler city (part)	-	-	-	-	-	-	-	-	-
Fallis town	-	-	-	-	-	-	-	-	-
Warwick town	7	-	7	-	-	-	-	-	365
Wellston town	84	13	54	13	4	-	-	-	417
Logan County	2 111	369	1 026	588	85	43	-	-	417
Crescent CCD	214	35	126	46	3	4	-	-	394
Cimarron City town (part)	-	-	-	-	-	-	-	-	-
Crescent city	145	26	79	40	-	-	-	-	395
Guthrie city (part)	-	-	-	-	-	-	-	-	-
East Logan CCD	186	35	112	37	-	2	-	-	332
Coyle town	35	5	14	16	-	-	-	-	425

Table 29. **Gross Rent: 2000**—Con.

[Data based on a sample (except Tables 65-68). For information on confidentiality protection, coverage, sampling error, and nonsampling error, see Appendix G. For location of definitions, see "How to Use This Census Report"]

State County County Subdivision Place	Specified renter-occupied housing units paying cash rent	Gross rent							
		Less than $250	$250 to $499	$500 to $749	$750 to $999	$1,000 to $1,499	$1,500 to $1,999	$2,000 or more	Median (dollars)
Logan County—Con.									
East Logan CCD—Con.									
Langston town	111	28	69	12	-	2	-	-	320
Meridian town	-	-	-	-	-	-	-	-	-
Guthrie CCD	1 668	287	762	500	82	37	-	-	432
Cashion town (part)	-	-	-	-	-	-	-	-	-
Cedar Valley city	-	-	-	-	-	-	-	-	-
Cimarron City town (part)	-	-	-	-	-	-	-	-	-
Guthrie city (part)	1 204	244	557	340	38	25	-	-	416
North Logan CCD	43	12	26	5	-	-	-	-	375
Marshall town	7	2	3	2	-	-	-	-	375
Mulhall town	13	-	13	-	-	-	-	-	413
Orlando town	7	7	-	-	-	-	-	-	206
Love County	427	69	288	66	4	-	-	-	388
East Love CCD	393	62	263	64	4	-	-	-	393
Marietta city	253	40	170	43	-	-	-	-	393
Thackerville town	35	2	25	8	-	-	-	-	388
West Love CCD	34	7	25	2	-	-	-	-	342
Leon town	-	-	-	-	-	-	-	-	-
McClain County	1 421	104	890	404	16	7	-	-	446
Blanchard CCD	458	24	259	169	4	2	-	-	472
Blanchard city (part)	191	14	113	60	4	-	-	-	454
Cole town (part)	10	2	6	2	-	-	-	-	325
Dibble town (part)	16	-	14	2	-	-	-	-	286
Newcastle city (part)	168	-	94	74	-	-	-	-	492
East McClain CCD	44	10	26	8	-	-	-	-	350
Byars town	8	2	6	-	-	-	-	-	283
Rosedale town	10	8	2	-	-	-	-	-	192
Purcell CCD	919	70	605	227	12	5	-	-	431
Cole town (part)	3	-	3	-	-	-	-	-	425
Dibble town (part)	-	-	-	-	-	-	-	-	-
Goldsby town	29	6	13	10	-	-	-	-	463
Newcastle city (part)	-	-	-	-	-	-	-	-	-
Purcell city (part)	575	22	405	139	9	-	-	-	434
Washington town	49	6	39	4	-	-	-	-	421
Wayne town	87	8	59	19	1	-	-	-	427
McCurtain County	2 544	889	1 391	245	-	19	-	-	302
Broken Bow CCD	913	323	541	49	-	-	-	-	289
Broken Bow city	696	245	412	39	-	-	-	-	286
Idabel city (part)	-	-	-	-	-	-	-	-	-
Idabel CCD	1 085	373	537	156	-	19	-	-	321
Garvin town	9	3	4	2	-	-	-	-	419
Idabel city (part)	970	361	458	135	-	16	-	-	313
North McCurtain CCD	137	66	52	19	-	-	-	-	255
Smithville town	18	11	7	-	-	-	-	-	200
Southeast McCurtain CCD	106	36	67	3	-	-	-	-	287
Haworth town	37	15	22	-	-	-	-	-	272
Valliant CCD	213	58	139	16	-	-	-	-	321
Millerton town	32	14	16	2	-	-	-	-	270
Valliant town	129	30	87	12	-	-	-	-	328
Wright City CCD	90	33	55	2	-	-	-	-	303
Wright City town	60	16	42	2	-	-	-	-	329
McIntosh County	1 308	313	710	221	54	10	-	-	375
Checotah CCD	759	163	423	153	15	5	-	-	387
Checotah city	504	126	253	120	-	5	-	-	388
Duchess Landing CDP	-	-	-	-	-	-	-	-	-
Eufaula city (part)	-	-	-	-	-	-	-	-	-
Rentiesville town	2	2	-	-	-	-	-	-	175
Shady Grove CDP	-	-	-	-	-	-	-	-	-
Texanna CDP	75	23	42	10	-	-	-	-	368
Eufaula CCD	457	127	251	43	32	4	-	-	346
Eufaula city (part)	367	108	197	28	30	4	-	-	346
Stidham town	-	-	-	-	-	-	-	-	-
Hanna CCD	29	11	12	6	-	-	-	-	294
Hanna town	6	-	6	-	-	-	-	-	425
Hitchita-Pierce CCD	63	12	24	19	7	1	-	-	405
Eufaula city (part)	-	-	-	-	-	-	-	-	-
Hitchita town	5	5	-	-	-	-	-	-	208
Major County	404	90	259	39	8	8	-	-	345
East Major CCD	96	16	69	5	3	3	-	-	364
Ames town	9	-	9	-	-	-	-	-	295
Cleo Springs town	23	4	19	-	-	-	-	-	372
Meno town	9	-	7	2	-	-	-	-	369
Ringwood city	15	5	4	-	3	3	-	-	363
Fairview CCD	308	74	190	34	5	5	-	-	333
Fairview city	267	68	161	28	5	5	-	-	328
Marshall County	882	186	566	116	11	-	3	-	354
North Marshall CCD	604	120	396	82	3	-	3	-	364
Kingston town (part)	-	-	-	-	-	-	-	-	-
Madill city	431	91	277	60	-	-	3	-	361
Oakland town	46	14	32	-	-	-	-	-	300
South Marshall CCD	278	66	170	34	8	-	-	-	327
Kingston town (part)	142	40	80	16	6	-	-	-	325
Woodville town	9	5	4	-	-	-	-	-	195
Mayes County	2 756	481	1 584	605	66	20	-	-	394
Adair CCD	170	2	115	45	8	-	-	-	420
Adair town	68	2	39	27	-	-	-	-	427
East Mayes CCD	455	91	278	76	4	6	-	-	372
Disney town	14	2	6	2	-	4	-	-	425
Grand Lake Towne town	4	-	-	4	-	-	-	-	625
Hoot Owl town	-	-	-	-	-	-	-	-	-
Langley town	38	6	28	4	-	-	-	-	371

Table 29. **Gross Rent: 2000**—Con.

[Data based on a sample (except Tables 65-68). For information on confidentiality protection, coverage, sampling error, and nonsampling error, see Appendix G. For location of definitions, see "How to Use This Census Report"]

State County County Subdivision Place	Specified renter-occupied housing units paying cash rent	Gross rent							
		Less than $250	$250 to $499	$500 to $749	$750 to $999	$1,000 to $1,499	$1,500 to $1,999	$2,000 or more	Median (dollars)
Mayes County—Con.									
East Mayes CCD—Con.									
Pensacola town	4	-	4	-	-	-	-	-	375
Pump Back CDP (part)	-	-	-	-	-	-	-	-	-
Salina town	204	51	115	38	-	-	-	-	368
Spavinaw town	44	9	31	2	2	-	-	-	325
Strang town	11	5	6	-	-	-	-	-	256
Wickliffe CDP	-	-	-	-	-	-	-	-	-
Locust Grove CCD	407	124	196	87	-	-	-	-	336
Ballou CDP	5	-	5	-	-	-	-	-	375
Cedar Crest CDP	-	-	-	-	-	-	-	-	-
Iron Post CDP	11	-	11	-	-	-	-	-	325
Locust Grove town	165	44	77	44	-	-	-	-	379
Murphy CDP	15	15	-	-	-	-	-	-	213
Pump Back CDP (part)	-	-	-	-	-	-	-	-	-
Sams Corner CDP	-	-	-	-	-	-	-	-	-
Snake Creek CDP	-	-	-	-	-	-	-	-	-
Pryor Creek CCD	1 724	264	995	397	54	14	-	-	411
Chouteau town	197	38	129	25	5	-	-	-	365
Mazie CDP	-	-	-	-	-	-	-	-	-
Pin Oak Acres CDP	5	-	5	-	-	-	-	-	425
Pryor Creek city	1 205	146	721	296	33	9	-	-	428
Sportsmen Acres town	18	2	4	12	-	-	-	-	563
Sportsmen Acres Community CDP	-	-	-	-	-	-	-	-	-
Murray County	1 001	178	600	207	12	-	4	-	377
East Murray CCD	675	98	427	143	7	-	-	-	388
Hickory town	4	-	4	-	-	-	-	-	350
Sulphur city	563	78	367	118	-	-	-	-	391
West Murray CCD	326	80	173	64	5	-	4	-	336
Davis city (part)	271	65	145	52	5	-	4	-	327
Dougherty town	18	9	7	2	-	-	-	-	250
Muskogee County	7 174	1 070	4 384	1 383	147	148	36	6	396
Boynton CCD	34	6	25	3	-	-	-	-	332
Boynton town	18	-	15	3	-	-	-	-	350
Council Hill town	14	6	8	-	-	-	-	-	306
Haskell CCD	188	41	119	28	-	-	-	-	364
Haskell town	103	16	71	16	-	-	-	-	389
Muskogee CCD	6 426	894	3 907	1 297	138	148	36	6	403
Braggs town	38	5	21	9	3	-	-	-	433
Fort Gibson town (part)	430	79	257	82	12	-	-	-	385
Muskogee city (part)	5 489	753	3 340	1 102	112	148	28	6	403
River Bottom CDP	12	-	10	2	-	-	-	-	425
Sand Hills CDP	22	-	15	7	-	-	-	-	410
Sour John CDP	2	-	2	-	-	-	-	-	425
Taft town	37	18	17	2	-	-	-	-	256
Muskogee Southwest CCD	70	9	42	10	9	-	-	-	393
Muskogee city (part)	-	-	-	-	-	-	-	-	-
Oktaha town	12	2	10	-	-	-	-	-	413
Summit town	4	-	4	-	-	-	-	-	350
Wainwright town	15	3	9	3	-	-	-	-	313
Porum CCD	144	45	88	11	-	-	-	-	311
Porum town	89	32	54	3	-	-	-	-	298
Simms CDP	2	-	2	-	-	-	-	-	475
Warner CCD	206	47	134	25	-	-	-	-	338
Warner town	158	23	117	18	-	-	-	-	346
Webbers Falls CCD	106	28	69	9	-	-	-	-	319
Webbers Falls town	87	24	54	9	-	-	-	-	306
Noble County	924	144	582	176	14	6	-	2	388
Billings CCD	45	12	31	2	-	-	-	-	330
Billings town	36	12	22	2	-	-	-	-	325
East Noble CCD	165	45	89	31	-	-	-	-	349
Marland town	17	7	10	-	-	-	-	-	438
Morrison town	60	14	30	16	-	-	-	-	410
Red Rock town	2	2	-	-	-	-	-	-	175
Perry CCD	714	87	462	143	14	6	-	2	397
Perry city	639	67	425	135	6	6	-	-	396
Nowata County	634	125	382	100	20	7	-	-	354
Alluwe CCD	15	3	3	6	-	3	-	-	563
New Alluwe town	3	-	3	-	-	-	-	-	325
Lenapah-Delaware CCD	69	8	49	11	1	-	-	-	352
Delaware town	28	5	19	4	-	-	-	-	344
Lenapah town	19	1	13	5	-	-	-	-	363
Nowata CCD	450	107	277	47	19	-	-	-	332
Nowata city	403	96	252	36	19	-	-	-	333
South Coffeyville-Wann CCD	100	7	53	36	-	4	-	-	471
South Coffeyville town	75	3	46	24	-	2	-	-	462
Wann town	-	-	-	-	-	-	-	-	-
Okfuskee County	751	254	437	53	7	-	-	-	316
Boley CCD	47	15	27	5	-	-	-	-	319
Boley town	35	15	15	5	-	-	-	-	268
Okemah CCD	562	185	334	36	7	-	-	-	319
Bearden town	5	2	3	-	-	-	-	-	308
Castle town	8	4	4	-	-	-	-	-	275
Okemah city	459	149	278	25	7	-	-	-	320
Weleetka town (part)	-	-	-	-	-	-	-	-	-
Paden CCD	47	11	28	8	-	-	-	-	347
Paden town	25	7	18	-	-	-	-	-	335
Weleetka CCD	95	43	48	4	-	-	-	-	275
Clearview town	2	2	-	-	-	-	-	-	100-
Weleetka town (part)	68	36	32	-	-	-	-	-	242
Oklahoma County	100 083	6 591	47 961	34 823	7 623	2 439	430	216	483
Oklahoma City CCD	100 083	6 591	47 961	34 823	7 623	2 439	430	216	483
Arcadia town	27	9	13	5	-	-	-	-	323

Table 29. **Gross Rent: 2000**—Con.

[Data based on a sample (except Tables 65-68). For information on confidentiality protection, coverage, sampling error, and nonsampling error, see Appendix G. For location of definitions, see "How to Use This Census Report"]

State County County Subdivision Place	Specified renter-occupied housing units paying cash rent	Gross rent							
		Less than $250	$250 to $499	$500 to $749	$750 to $999	$1,000 to $1,499	$1,500 to $1,999	$2,000 or more	Median (dollars)
Oklahoma County—Con.									
Oklahoma City CCD—Con.									
Bethany city	3 117	86	1 762	806	253	158	19	33	475
Choctaw city	408	30	159	148	64	7	-	-	517
Del City city	3 119	297	1 472	1 199	133	11	-	7	479
Edmond city	6 585	297	2 280	2 648	770	430	153	7	552
Forest Park town	18	-	9	1	6	2	-	-	525
Harrah city	409	69	177	127	36	-	-	-	450
Jones town	175	12	105	51	5	2	-	-	451
Lake Aluma town	-	-	-	-	-	-	-	-	-
Luther town	48	2	24	18	4	-	-	-	488
Midwest City city	8 178	338	4 012	3 205	494	108	-	21	490
Nichols Hills city	179	-	22	34	66	40	7	10	912
Nicoma Park city	170	19	108	35	8	-	-	-	411
Oklahoma City city (part)	74 121	5 325	36 332	25 008	5 459	1 614	245	138	476
Smith Village town	-	-	-	-	-	-	-	-	-
Spencer city	372	52	160	140	12	8	-	-	448
The Village city	1 497	17	405	891	159	25	-	-	576
Valley Brook town	115	5	80	30	-	-	-	-	426
Warr Acres city	1 191	-	643	381	141	20	6	-	481
Woodlawn Park town	9	-	9	-	-	-	-	-	382
Okmulgee County	3 400	810	1 900	631	37	16	-	6	369
Beggs CCD	269	47	149	62	5	6	-	-	411
Beggs city (part)	165	45	93	16	5	6	-	-	344
Liberty town (part)	5	-	-	5	-	-	-	-	525
Winchester town	8	2	4	2	-	-	-	-	275
Henryetta CCD	906	183	497	188	26	6	-	6	404
Dewar town	49	7	36	6	-	-	-	-	391
Grayson town	8	4	4	-	-	-	-	-	250
Henryetta city	705	152	377	149	15	6	-	6	402
Hoffman town	8	4	2	2	-	-	-	-	325
Schulter town	27	4	14	9	-	-	-	-	344
Morris CCD	126	12	64	46	-	4	-	-	438
Morris city (part)	89	4	44	37	-	4	-	-	481
Okmulgee CCD	2 099	568	1 190	335	6	-	-	-	342
Beggs city (part)	5	-	5	-	-	-	-	-	325
Morris city (part)	-	-	-	-	-	-	-	-	-
Okmulgee city	1 800	433	1 053	308	6	-	-	-	355
Osage County	2 450	651	1 240	432	98	29	-	-	359
Barnsdall CCD	155	29	110	12	4	-	-	-	347
Avant town	14	-	14	-	-	-	-	-	360
Barnsdall city	116	26	79	7	4	-	-	-	346
Skiatook town (part)	-	-	-	-	-	-	-	-	-
Fairfax CCD	151	58	79	7	7	-	-	-	304
Burbank town (part)	-	-	-	-	-	-	-	-	-
Fairfax town	128	52	62	7	7	-	-	-	288
Hominy CCD	364	90	240	30	-	4	-	-	328
Hominy city	273	54	193	22	-	4	-	-	338
Osage town	14	3	11	-	-	-	-	-	325
Skiatook town (part)	-	-	-	-	-	-	-	-	-
Wynona town	28	7	17	4	-	-	-	-	350
McCord-Braden CCD	119	12	96	8	3	-	-	-	381
McCord CDP	71	8	58	5	-	-	-	-	369
Ponca City city (part)	-	-	-	-	-	-	-	-	-
Northwest Osage CCD	50	10	34	6	-	-	-	-	350
Burbank town (part)	4	2	2	-	-	-	-	-	200
Foraker town	-	-	-	-	-	-	-	-	-
Grainola town	2	-	-	2	-	-	-	-	525
Shidler city	24	3	21	-	-	-	-	-	383
Webb City town	-	-	-	-	-	-	-	-	-
Pawhuska CCD	548	124	311	100	13	-	-	-	364
Bartlesville city (part)	-	-	-	-	-	-	-	-	-
Pawhuska city	434	111	243	73	7	-	-	-	353
Southeast Osage CCD	1 063	328	370	269	71	25	-	-	391
Prue town	10	-	8	2	-	-	-	-	425
Sand Springs city (part)	7	-	-	4	3	-	-	-	644
Skiatook town (part)	267	73	120	66	8	-	-	-	401
Tulsa city (part)	598	249	133	141	50	25	-	-	309
Ottawa County	2 930	616	1 814	433	42	25	-	-	355
Afton-Fairland CCD	296	52	196	46	-	2	-	-	366
Afton town	120	39	65	14	-	2	-	-	356
Fairland town	113	11	82	20	-	-	-	-	375
Miami CCD	2 209	462	1 349	349	29	20	-	-	356
Commerce city	292	44	211	25	8	4	-	-	328
Dotyville CDP	-	-	-	-	-	-	-	-	-
Miami city	1 787	400	1 052	298	21	16	-	-	362
Narcissa CDP	10	2	6	2	-	-	-	-	275
North Miami town	18	2	13	3	-	-	-	-	375
Picher-Peoria CCD	317	78	207	26	3	3	-	-	335
Cardin town	6	-	6	-	-	-	-	-	375
Peoria town	-	-	-	-	-	-	-	-	-
Picher city	151	53	87	10	-	1	-	-	310
Quapaw town	101	14	72	10	3	2	-	-	359
Wyandotte CCD	108	24	62	12	10	-	-	-	354
Wyandotte town	40	19	21	-	-	-	-	-	275
Pawnee County	999	75	619	275	24	4	2	-	419
Cleveland CCD	657	27	387	213	24	4	2	-	441
Cleveland city	386	14	252	105	13	-	2	-	426
Hallett town	6	-	3	3	-	-	-	-	525
Jennings town	35	2	22	11	-	-	-	-	414
Mannford town (part)	-	-	-	-	-	-	-	-	-
Mule Barn town	-	-	-	-	-	-	-	-	-
Oak Grove town	-	-	-	-	-	-	-	-	-
Shady Grove town	7	-	-	7	-	-	-	-	613
Terlton town	4	2	2	-	-	-	-	-	225

Table 29. **Gross Rent: 2000**—Con.

[Data based on a sample (except Tables 65-68). For information on confidentiality protection, coverage, sampling error, and nonsampling error, see Appendix G. For location of definitions, see "How to Use This Census Report"]

State County County Subdivision Place	Specified renter-occupied housing units paying cash rent	Gross rent							
		Less than $250	$250 to $499	$500 to $749	$750 to $999	$1,000 to $1,499	$1,500 to $1,999	$2,000 or more	Median (dollars)
Pawnee County—Con.									
Cleveland CCD—Con.									
Westport town	5	-	2	3	-	-	-	-	513
Pawnee CCD	342	48	232	62	-	-	-	-	380
Blackburn town	3	-	3	-	-	-	-	-	325
Maramec town	-	-	-	-	-	-	-	-	-
Pawnee city	272	40	181	51	-	-	-	-	389
Quay town (part)	2	-	2	-	-	-	-	-	325
Ralston town	8	2	6	-	-	-	-	-	275
Skedee town	2	-	2	-	-	-	-	-	425
Payne County	10 961	829	5 979	3 116	724	181	96	36	459
Cushing CCD	1 059	259	486	289	25	-	-	-	418
Cushing city	916	233	397	270	16	-	-	-	421
Drumright city (part)	4	-	3	1	-	-	-	-	433
Ripley town	40	2	30	6	2	-	-	-	417
Stillwater CCD	9 740	506	5 414	2 808	699	181	96	36	464
Glencoe town	59	13	36	10	-	-	-	-	375
Perkins town	191	24	95	68	4	-	-	-	449
Stillwater city	8 774	396	4 843	2 565	659	179	96	36	468
Yale CCD	162	64	79	19	-	-	-	-	318
Quay town (part)	-	-	-	-	-	-	-	-	-
Yale city	143	59	70	14	-	-	-	-	315
Pittsburg County	3 432	845	1 657	758	139	10	23	-	386
Kiowa-Pittsburg CCD	110	47	58	-	3	2	-	-	272
Ashland town	-	-	-	-	-	-	-	-	-
Kiowa town	38	12	26	-	-	-	-	-	300
Pittsburg town	15	6	4	-	3	2	-	-	288
McAlester CCD	2 545	580	1 183	631	124	4	23	-	408
Alderson town	18	-	11	7	-	-	-	-	375
Krebs city	236	55	121	55	5	-	-	-	380
McAlester city	2 044	485	936	483	113	4	23	-	409
Savanna town	50	6	27	15	2	-	-	-	407
North Central Pittsburg CCD	150	42	65	38	5	-	-	-	343
Canadian town	11	3	8	-	-	-	-	-	308
Crowder town	21	2	10	9	-	-	-	-	435
Indianola town	7	4	3	-	-	-	-	-	188
Longtown CDP (part)	-	-	-	-	-	-	-	-	-
Northwest Pittsburg CCD	84	25	44	15	-	-	-	-	342
Quinton CCD	237	50	133	50	-	4	-	-	375
Longtown CDP (part)	93	6	43	40	-	4	-	-	479
Quinton town	102	40	57	5	-	-	-	-	282
Twin Cities CCD	306	101	174	24	7	-	-	-	301
Haileyville city	73	20	45	5	3	-	-	-	319
Hartshorne city	187	71	102	14	-	-	-	-	282
Pontotoc County	4 037	762	2 348	708	138	72	-	9	377
Ada CCD	3 469	648	1 993	626	123	70	-	9	378
Ada city (part)	3 144	615	1 786	561	109	64	-	9	373
Northeast Pontotoc CCD	236	45	159	28	4	-	-	-	374
Ada city (part)	-	-	-	-	-	-	-	-	-
Allen town (part)	66	12	53	1	-	-	-	-	375
Byng town (part)	48	5	30	9	4	-	-	-	409
Francis town	35	3	28	4	-	-	-	-	383
Northwest Pontotoc CCD	141	24	84	27	6	-	-	-	404
Ada city (part)	-	-	-	-	-	-	-	-	-
Byng town (part)	-	-	-	-	-	-	-	-	-
South Central Pontotoc CCD	21	2	14	2	3	-	-	-	325
Ada city (part)	-	-	-	-	-	-	-	-	-
Fitzhugh town (part)	-	-	-	-	-	-	-	-	-
Southeast Pontotoc CCD	94	34	54	4	-	2	-	-	304
Ada city (part)	-	-	-	-	-	-	-	-	-
Stonewall town	38	18	18	-	-	2	-	-	258
Southwest Pontotoc CCD	76	9	44	21	2	-	-	-	388
Ada city (part)	-	-	-	-	-	-	-	-	-
Fitzhugh town (part)	5	-	3	2	-	-	-	-	442
Roff town	63	9	41	13	-	-	-	-	371
Pottawatomie County	5 913	953	3 115	1 522	221	74	15	13	431
Maud CCD	82	21	51	8	2	-	-	-	382
Maud city (part)	56	19	33	4	-	-	-	-	378
St. Louis town	4	-	2	2	-	-	-	-	500
Shawnee CCD	5 741	917	3 004	1 502	216	74	15	13	433
Bethel Acres town	88	-	46	38	4	-	-	-	495
Brooksville town	3	3	-	-	-	-	-	-	225
Earlsboro town	25	3	15	7	-	-	-	-	425
Johnson town	2	-	2	-	-	-	-	-	425
McLoud town	227	43	145	39	-	-	-	-	372
Macomb town	3	-	3	-	-	-	-	-	375
Oklahoma City city (part)	-	-	-	-	-	-	-	-	-
Pink town	34	-	19	13	2	-	-	-	483
Shawnee city	4 177	699	2 192	1 055	156	47	15	13	427
Tecumseh city	620	96	313	170	34	7	-	-	461
Tribbey town (part)	-	-	-	-	-	-	-	-	-
Wanette-Asher CCD	90	15	60	12	3	-	-	-	345
Asher town	22	2	16	4	-	-	-	-	379
Tribbey town (part)	5	-	5	-	-	-	-	-	392
Wanette town	35	13	19	-	3	-	-	-	282
Pushmataha County	740	304	386	49	1	-	-	-	276
Antlers CCD	489	186	267	35	1	-	-	-	290
Antlers city	407	171	222	14	-	-	-	-	273
Finley-Rattan CCD	75	33	39	3	-	-	-	-	262
Clayton town (part)	-	-	-	-	-	-	-	-	-
Rattan town	30	16	14	-	-	-	-	-	196
North Pushmataha CCD	176	85	80	11	-	-	-	-	254
Albion town	6	4	2	-	-	-	-	-	175
Clayton town (part)	100	60	40	-	-	-	-	-	226

Table 29. **Gross Rent: 2000**—Con.

[Data based on a sample (except Tables 65-68). For information on confidentiality protection, coverage, sampling error, and nonsampling error, see Appendix G. For location of definitions, see "How to Use This Census Report"]

State County County Subdivision Place	Specified renter-occupied housing units paying cash rent	Gross rent							
		Less than $250	$250 to $499	$500 to $749	$750 to $999	$1,000 to $1,499	$1,500 to $1,999	$2,000 or more	Median (dollars)
Roger Mills County	133	44	75	14	-	-	-	-	314
Cheyenne CCD	93	33	53	7	-	-	-	-	292
Cheyenne town	67	28	35	4	-	-	-	-	278
Reydon town	4	2	2	-	-	-	-	-	275
Strong City town	2	-	2	-	-	-	-	-	275
East Roger Mills CCD	34	11	19	4	-	-	-	-	343
Hammon town (part)	18	9	9	-	-	-	-	-	275
South Roger Mills CCD	6	-	3	3	-	-	-	-	425
Rogers County	4 231	513	1 753	1 450	341	142	11	21	480
Catoosa CCD	605	75	242	241	22	25	-	-	489
Catoosa city (part)	388	56	169	147	16	-	-	-	443
Claremore city (part)	-	-	-	-	-	-	-	-	-
Collinsville city (part)	-	-	-	-	-	-	-	-	-
Fair Oaks town (part)	-	-	-	-	-	-	-	-	-
Limestone CDP	14	-	-	14	-	-	-	-	525
Owasso city (part)	-	-	-	-	-	-	-	-	-
Tulsa city (part)	-	-	-	-	-	-	-	-	-
Valley Park town	-	-	-	-	-	-	-	-	-
Chelsea CCD	375	67	232	69	4	-	-	3	375
Bushyhead CDP (part)	8	-	8	-	-	-	-	-	325
Chelsea city	289	61	160	61	4	-	-	3	397
Claremore CCD	2 776	328	994	1 025	296	106	9	18	512
Bushyhead CDP (part)	40	6	23	3	8	-	-	-	455
Catoosa city (part)	-	-	-	-	-	-	-	-	-
Claremore city (part)	2 202	299	739	854	212	71	9	18	514
Fair Oaks town (part)	-	-	-	-	-	-	-	-	-
Foyil town	9	2	5	2	-	-	-	-	392
Justice CDP	26	-	-	17	9	-	-	-	667
Sequoyah CDP	20	-	20	-	-	-	-	-	358
Taiwah CDP	-	-	-	-	-	-	-	-	-
Inola CCD	233	27	130	72	4	-	-	-	432
Gregory CDP	-	-	-	-	-	-	-	-	-
Inola town	168	20	104	40	4	-	-	-	404
Oolagah-Talala CCD	242	16	155	43	15	11	2	-	410
Jamestown town	-	-	-	-	-	-	-	-	-
Oologah town	111	10	75	19	5	-	2	-	426
Talala town	16	3	6	7	-	-	-	-	492
Seminole County	2 042	434	1 240	307	43	18	-	-	375
Konawa CCD	254	53	188	8	3	2	-	-	360
Konawa city	204	51	140	8	3	2	-	-	339
Seminole North CCD	1 045	183	612	219	30	1	-	-	395
Seminole city	879	152	510	192	25	-	-	-	402
Seminole South CCD	98	35	49	12	2	-	-	-	352
Bowlegs town	14	3	9	2	-	-	-	-	363
Maud city (part)	50	22	24	4	-	-	-	-	313
Wewoka CCD	645	163	391	68	8	15	-	-	343
Cromwell town	19	2	15	2	-	-	-	-	411
Lima town	3	-	3	-	-	-	-	-	375
Sasakwa town	4	-	1	3	-	-	-	-	517
Wewoka city	467	143	255	52	6	11	-	-	325
Sequoyah County	3 039	696	1 810	452	50	21	3	7	354
Muldrow CCD	574	139	314	91	21	9	-	-	351
Brent CDP	23	-	12	11	-	-	-	-	488
Gans town	20	7	13	-	-	-	-	-	308
Muldrow town	299	108	139	38	5	9	-	-	307
Roland CCD	565	70	380	87	23	5	-	-	384
Belfonte CDP	6	2	4	-	-	-	-	-	325
Long CDP	9	-	9	-	-	-	-	-	395
Moffett town	40	5	27	8	-	-	-	-	383
Remy CDP	13	-	6	3	4	-	-	-	608
Roland town	341	22	244	55	15	5	-	-	397
Short CDP	6	-	6	-	-	-	-	-	325
Sallisaw CCD	1 286	291	799	187	2	-	-	7	347
Sallisaw city (part)	1 186	284	729	164	2	-	-	7	342
Sallisaw North CCD	143	31	86	20	2	4	-	-	372
Akins CDP	9	2	7	-	-	-	-	-	363
Brushy CDP	19	6	9	2	-	2	-	-	338
Dwight Mission CDP	-	-	-	-	-	-	-	-	-
Flute Springs CDP	3	2	1	-	-	-	-	-	238
McKey CDP	5	-	5	-	-	-	-	-	375
Marble City town	15	4	11	-	-	-	-	-	294
Marble City Community CDP	20	2	13	5	-	-	-	-	400
Pinhook Corners CDP (part)	-	-	-	-	-	-	-	-	-
Sallisaw city (part)	10	-	5	5	-	-	-	-	475
Stony Point CDP	6	2	2	2	-	-	-	-	275
Vian CCD	471	165	231	67	2	3	3	-	327
Carlile CDP	21	4	17	-	-	-	-	-	380
Evening Shade CDP	9	-	2	7	-	-	-	-	568
Gore town	85	36	39	7	-	3	-	-	280
Notchietown CDP	2	-	2	-	-	-	-	-	475
Paradise Hill town	3	-	3	-	-	-	-	-	325
Pinhook Corners CDP (part)	-	-	-	-	-	-	-	-	-
Redbird Smith CDP	15	11	-	4	-	-	-	-	184
Sallisaw city (part)	-	-	-	-	-	-	-	-	-
Sycamore CDP	-	-	-	-	-	-	-	-	-
Vian town	211	91	86	29	2	-	3	-	311
Stephens County	3 612	582	2 155	800	64	11	-	-	391
Comanche CCD	271	52	181	38	-	-	-	-	405
Comanche city	155	47	96	12	-	-	-	-	336
Duncan city (part)	-	-	-	-	-	-	-	-	-
Empire City town (part)	6	-	6	-	-	-	-	-	463
Loco town	-	-	-	-	-	-	-	-	-
Meridian CDP (part)	56	-	46	10	-	-	-	-	443
Duncan CCD	2 677	412	1 586	620	48	11	-	-	389
Bray town (part)	5	-	3	2	-	-	-	-	488

Table 29. **Gross Rent: 2000**—Con.

[Data based on a sample (except Tables 65-68). For information on confidentiality protection, coverage, sampling error, and nonsampling error, see Appendix G. For location of definitions, see "How to Use This Census Report"]

State County County Subdivision Place	Specified renter-occupied housing units paying cash rent	Gross rent							
		Less than $250	$250 to $499	$500 to $749	$750 to $999	$1,000 to $1,499	$1,500 to $1,999	$2,000 or more	Median (dollars)
Stephens County—Con.									
Duncan CCD—Con.									
Central High town (part)	8	-	8	-	-	-	-	-	425
Duncan city (part)	2 579	391	1 535	594	48	11	-	-	389
Empire City town (part)	7	3	2	2	-	-	-	-	425
Marlow city (part)	-	-	-	-	-	-	-	-	-
Meridian CDP (part)	-	-	-	-	-	-	-	-	-
Marlow CCD	557	101	317	125	14	-	-	-	391
Bray town (part)	29	2	21	6	-	-	-	-	397
Central High town (part)	24	7	12	5	-	-	-	-	363
Duncan city (part)	-	-	-	-	-	-	-	-	-
Marlow city (part)	456	88	246	110	12	-	-	-	387
Velma-Alma CCD	107	17	71	17	2	-	-	-	385
Bray town (part)	-	-	-	-	-	-	-	-	-
Duncan city (part)	-	-	-	-	-	-	-	-	-
Velma town	57	5	44	8	-	-	-	-	370
Texas County	2 012	199	1 082	674	39	18	-	-	450
Guymon CCD	1 633	161	855	568	33	16	-	-	457
Goodwell town	226	23	173	27	3	-	-	-	367
Guymon city	1 276	122	591	520	29	14	-	-	482
Hardesty town	30	6	18	6	-	-	-	-	317
Optima town	25	3	15	6	1	-	-	-	438
Hooker CCD	254	14	139	93	6	2	-	-	457
Hooker city	128	8	79	41	-	-	-	-	432
Tyrone town	65	1	35	23	4	2	-	-	478
West Texas CCD	125	24	88	13	-	-	-	-	365
Texhoma town	90	14	65	11	-	-	-	-	371
Tillman County	618	170	414	32	2	-	-	-	335
Davidson CCD	34	19	15	-	-	-	-	-	241
Davidson town	24	9	15	-	-	-	-	-	310
East Tillman CCD	94	29	59	4	2	-	-	-	318
Chattanooga town (part)	-	-	-	-	-	-	-	-	-
Grandfield city	82	26	52	2	2	-	-	-	308
Loveland town	-	-	-	-	-	-	-	-	-
Frederick CCD	381	80	277	24	-	-	-	-	357
Frederick city	310	51	237	22	-	-	-	-	369
Hollister town	4	-	4	-	-	-	-	-	300
Manitou town	11	2	7	2	-	-	-	-	413
Tipton CCD	109	42	63	4	-	-	-	-	295
Tipton town	90	40	46	4	-	-	-	-	273
Tulsa County	82 682	6 095	31 793	31 759	9 331	2 785	670	249	520
North Tulsa CCD	702	57	303	247	41	54	-	-	494
Collinsville city (part)	380	33	151	133	22	41	-	-	521
Skiatook town (part)	191	24	72	70	12	13	-	-	498
South Tulsa CCD	1 057	106	365	362	195	25	4	-	540
Bixby city (part)	392	78	162	89	53	10	-	-	468
Glenpool city	514	23	140	223	112	12	4	-	622
Jenks city (part)	-	-	-	-	-	-	-	-	-
Liberty town (part)	-	-	-	-	-	-	-	-	-
Tulsa CCD	80 923	5 932	31 125	31 150	9 095	2 706	666	249	520
Bixby city (part)	708	-	87	364	208	42	7	-	717
Broken Arrow city (part)	4 954	301	1 113	2 035	1 151	277	55	22	631
Jenks city (part)	596	-	147	318	109	22	-	-	608
Lotsee town	-	-	-	-	-	-	-	-	-
Mannford town (part)	-	-	-	-	-	-	-	-	-
Oakhurst CDP (part)	97	6	44	47	-	-	-	-	496
Owasso city (part)	1 675	27	448	831	282	69	-	18	604
Sand Springs city (part)	1 541	215	642	505	136	43	-	-	470
Skiatook town (part)	-	-	-	-	-	-	-	-	-
Sperry town	94	3	47	44	-	-	-	-	490
Tulsa city (part)	70 172	5 328	28 025	26 686	7 095	2 235	594	209	512
Turley CDP	288	12	178	89	9	-	-	-	440
Wagoner County	3 357	445	1 523	1 165	161	46	17	-	469
Coweta CCD	1 842	177	707	794	128	24	12	-	513
Bixby city (part)	6	-	6	-	-	-	-	-	425
Broken Arrow city (part)	354	-	99	188	67	-	-	-	621
Catoosa city (part)	160	7	37	116	-	-	-	-	572
Coweta city	693	104	353	220	16	-	-	-	428
Fair Oaks town (part)	4	-	4	-	-	-	-	-	467
New Tulsa town	20	5	6	9	-	-	-	-	492
South Wagoner CCD	108	31	61	16	-	-	-	-	360
Porter town	37	3	23	11	-	-	-	-	453
Redbird town	12	3	9	-	-	-	-	-	375
Tullahassee town	3	-	3	-	-	-	-	-	338
Wagoner CCD	1 407	237	755	355	33	22	5	-	412
Okay town	61	-	40	12	4	-	5	-	466
Wagoner city	988	196	476	269	25	22	-	-	423
Washington County	4 660	602	2 755	966	169	53	92	23	406
Bartlesville CCD	4 433	580	2 640	883	164	51	92	23	402
Bartlesville city (part)	3 980	536	2 340	782	156	51	92	23	405
Dewey city	355	31	227	89	8	-	-	-	383
Copan CCD	71	9	35	20	5	2	-	-	425
Copan town	52	9	28	10	3	2	-	-	393
Ochelata-Ramona CCD	156	13	80	63	-	-	-	-	466
Ochelata town	36	6	14	16	-	-	-	-	488
Ramona town	29	5	18	6	-	-	-	-	396
Vera town	5	2	1	2	-	-	-	-	425
Washita County	831	144	556	113	14	4	-	-	373
Central Washita CCD	273	63	171	28	7	4	-	-	343
New Cordell city	208	53	120	28	7	-	-	-	330
Northeast Washita CCD	55	20	21	12	2	-	-	-	363
Clinton city (part)	-	-	-	-	-	-	-	-	-
Corn town	41	13	14	12	2	-	-	-	442

Table 29. **Gross Rent: 2000**—Con.

[Data based on a sample (except Tables 65-68). For information on confidentiality protection, coverage, sampling error, and nonsampling error, see Appendix G. For location of definitions, see "How to Use This Census Report"]

State County County Subdivision Place	Specified renter-occupied housing units paying cash rent	Gross rent							
		Less than $250	$250 to $499	$500 to $749	$750 to $999	$1,000 to $1,499	$1,500 to $1,999	$2,000 or more	Median (dollars)
Washita County—Con.									
Northwest Washita CCD	348	30	258	55	5	-	-	-	405
Bessie town	-	-	-	-	-	-	-	-	-
Burns Flat town	253	11	191	49	2	-	-	-	427
Canute town	40	10	25	2	3	-	-	-	336
Foss town	5	-	5	-	-	-	-	-	292
Southeast Washita CCD	48	8	38	2	-	-	-	-	350
Colony town	6	2	4	-	-	-	-	-	413
Southwest Washita CCD	107	23	68	16	-	-	-	-	346
Dill City town	32	4	21	7	-	-	-	-	350
Rocky town	10	3	4	3	-	-	-	-	350
Sentinel town	41	6	29	6	-	-	-	-	389
Woods County	904	113	598	180	11	2	-	-	359
Alva CCD	776	78	515	172	11	-	-	-	360
Alva city	753	78	511	159	5	-	-	-	355
Capron town	2	-	2	-	-	-	-	-	425
South Woods CCD	93	31	58	4	-	-	-	-	329
Avard town	-	-	-	-	-	-	-	-	-
Dacoma town	6	4	2	-	-	-	-	-	225
Waynoka city	76	25	49	2	-	-	-	-	313
West Woods CCD	35	4	25	4	-	2	-	-	392
Freedom town	22	4	16	2	-	-	-	-	371
Woodward County	1 747	141	1 194	391	5	16	-	-	396
Mooreland CCD	127	23	96	5	3	-	-	-	326
Mooreland town	92	16	68	5	3	-	-	-	320
Woodward CCD	1 620	118	1 098	386	2	16	-	-	402
Fort Supply town	14	2	8	4	-	-	-	-	413
Mutual town	6	2	2	2	-	-	-	-	325
Sharon town	9	-	8	1	-	-	-	-	471
Woodward city	1 467	99	1 010	342	-	16	-	-	402

Table 30. **Gross Rent: 2000**

[Data based on a sample (except Tables 65-68). For information on confidentiality protection, coverage, sampling error, and nonsampling error, see Appendix G.
For location of definitions, see "How to Use This Census Report"]

State County Place	Specified renter-occupied housing units paying cash rent	Gross rent							
		Less than $250	$250 to $499	$500 to $749	$750 to $999	$1,000 to $1,499	$1,500 to $1,999	$2,000 or more	Median (dollars)
The State	**377 894**	**41 255**	**185 717**	**113 705**	**26 426**	**8 168**	**1 839**	**784**	**456**
COUNTY									
Adair County	1 540	402	973	146	8	11	-	-	342
Alfalfa County	218	84	121	9	4	-	-	-	282
Atoka County	839	230	556	38	2	-	13	-	327
Beaver County	297	77	152	61	4	3	-	-	389
Beckham County	1 792	375	1 094	243	65	12	-	3	353
Blaine County	678	151	446	64	14	3	-	-	332
Bryan County	3 832	595	2 435	642	103	34	8	15	375
Caddo County	2 265	672	1 291	276	16	8	-	2	329
Canadian County	5 981	231	2 620	1 982	827	266	55	-	510
Carter County	4 379	801	2 249	1 108	151	44	26	-	416
Cherokee County	4 692	716	2 956	830	134	20	36	-	389
Choctaw County	1 440	461	809	143	19	8	-	-	302
Cimarron County	178	58	106	12	-	2	-	-	284
Cleveland County	24 695	936	9 969	9 873	2 766	829	198	124	526
Coal County	420	167	227	22	4	-	-	-	287
Comanche County	13 754	1 368	6 823	4 212	1 113	227	1	10	452
Cotton County	476	143	254	65	9	3	2	-	328
Craig County	1 073	217	608	200	16	27	-	5	396
Creek County	4 500	613	2 328	1 237	257	54	11	-	428
Custer County	3 232	469	2 125	500	62	59	8	9	371
Delaware County	2 407	428	1 374	520	75	6	4	-	390
Dewey County	270	77	171	22	-	-	-	-	303
Ellis County	203	49	135	17	2	-	-	-	339
Garfield County	6 055	462	3 523	1 654	325	56	27	8	436
Garvin County	2 156	409	1 235	486	26	-	-	-	388
Grady County	3 502	418	2 288	629	108	30	19	10	396
Grant County	246	33	166	41	4	2	-	-	391
Greer County	379	126	200	47	-	6	-	-	290
Harmon County	239	96	129	11	-	3	-	-	274
Harper County	209	41	156	9	-	3	-	-	315
Haskell County	823	217	549	44	13	-	-	-	301
Hughes County	886	275	550	55	6	-	-	-	309
Jackson County	3 164	384	1 785	639	253	100	3	-	429
Jefferson County	483	233	194	48	4	2	-	2	261
Johnston County	822	227	494	84	14	3	-	-	321
Kay County	4 762	651	2 610	1 224	172	74	26	5	414
Kingfisher County	880	103	549	198	25	2	-	3	384
Kiowa County	876	276	496	92	10	2	-	-	312
Latimer County	691	189	417	80	5	-	-	-	327
Le Flore County	3 554	602	2 365	496	56	35	-	-	372
Lincoln County	1 856	307	1 123	393	33	-	-	-	397
Logan County	2 111	369	1 026	588	85	43	-	-	417
Love County	427	69	288	66	4	-	-	-	388
McClain County	1 421	104	890	404	16	7	-	-	446
McCurtain County	2 544	889	1 391	245	-	19	-	-	302
McIntosh County	1 308	313	710	221	54	10	-	-	375
Major County	404	90	259	39	8	8	-	-	345
Marshall County	882	186	566	116	11	-	3	-	354
Mayes County	2 756	481	1 584	605	66	20	-	-	394
Murray County	1 001	178	600	207	12	-	4	-	377
Muskogee County	7 174	1 070	4 384	1 383	147	148	36	6	396
Noble County	924	144	582	176	14	6	-	2	388
Nowata County	634	125	382	100	20	7	-	-	354
Okfuskee County	751	254	437	53	7	-	-	-	316
Oklahoma County	100 083	6 591	47 961	34 823	7 623	2 439	430	216	483
Okmulgee County	3 400	810	1 900	631	37	16	-	6	369
Osage County	2 450	651	1 240	432	98	29	-	-	359
Ottawa County	2 930	616	1 814	433	42	25	-	-	355
Pawnee County	999	75	619	275	24	4	2	-	419
Payne County	10 961	829	5 979	3 116	724	181	96	36	459
Pittsburg County	3 432	845	1 657	758	139	10	23	-	386
Pontotoc County	4 037	762	2 348	708	138	72	-	9	377
Pottawatomie County	5 913	953	3 115	1 522	221	74	15	13	431
Pushmataha County	740	304	386	49	1	-	-	-	276
Roger Mills County	133	44	75	14	-	-	-	-	314
Rogers County	4 231	513	1 753	1 450	341	142	11	21	480
Seminole County	2 042	434	1 240	307	43	18	-	-	375
Sequoyah County	3 039	696	1 810	452	50	21	3	7	354
Stephens County	3 612	582	2 155	800	64	11	-	-	391
Texas County	2 012	199	1 082	674	39	18	-	-	450
Tillman County	618	170	414	32	2	-	-	-	335
Tulsa County	82 682	6 095	31 793	31 759	9 331	2 785	670	249	520
Wagoner County	3 357	445	1 523	1 165	161	46	17	-	469
Washington County	4 660	602	2 755	966	169	53	92	23	406
Washita County	831	144	556	113	14	4	-	-	373
Woods County	904	113	598	180	11	2	-	-	359
Woodward County	1 747	141	1 194	391	5	16	-	-	396
PLACE									
Achille town, Bryan County	23	2	21	-	-	-	-	-	298
Ada city, Pontotoc County	3 144	615	1 786	561	109	64	-	9	373
Adair town, Mayes County	68	2	39	27	-	-	-	-	427
Addington town, Jefferson County	2	2	-	-	-	-	-	-	225
Afton town, Ottawa County	120	39	65	14	-	2	-	-	356
Agra town, Lincoln County	27	7	15	5	-	-	-	-	388
Akins CDP, Sequoyah County	9	2	7	-	-	-	-	-	363
Albion town, Pushmataha County	6	4	2	-	-	-	-	-	175

Table 30. **Gross Rent: 2000**—Con.

[Data based on a sample (except Tables 65-68). For information on confidentiality protection, coverage, sampling error, and nonsampling error, see Appendix G. For location of definitions, see "How to Use This Census Report"]

State County Place	Specified renter-occupied housing units paying cash rent	Gross rent: Less than $250	$250 to $499	$500 to $749	$750 to $999	$1,000 to $1,499	$1,500 to $1,999	$2,000 or more	Median (dollars)
PLACE—Con.									
Alderson town, Pittsburg County	18	-	11	7	-	-	-	-	375
Alex town, Grady County	43	4	32	5	-	2	-	-	375
Aline town, Alfalfa County	9	3	6	-	-	-	-	-	288
Allen town	76	14	59	3	-	-	-	-	364
Hughes County (part)	10	2	6	2	-	-	-	-	325
Pontotoc County (part)	66	12	53	1	-	-	-	-	375
Altus city, Jackson County	2 762	327	1 520	572	245	98	-	-	435
Alva city, Woods County	753	78	511	159	5	-	-	-	355
Amber town, Grady County	36	4	18	10	4	-	-	-	450
Ames town, Major County	9	-	9	-	-	-	-	-	295
Amorita town, Alfalfa County	-	-	-	-	-	-	-	-	-
Anadarko city, Caddo County	844	273	446	125	-	-	-	-	325
Antlers city, Pushmataha County	407	171	222	14	-	-	-	-	273
Apache town, Caddo County	162	58	84	13	4	3	-	-	323
Arapaho town, Custer County	38	2	29	4	-	3	-	-	400
Arcadia town, Oklahoma County	27	9	13	5	-	-	-	-	323
Ardmore city, Carter County	3 199	602	1 546	859	123	43	26	-	430
Arkoma town, Le Flore County	288	63	193	23	9	-	-	-	345
Armstrong town, Bryan County	7	-	4	3	-	-	-	-	438
Arnett town, Ellis County	27	6	21	-	-	-	-	-	319
Asher town, Pottawatomie County	22	2	16	4	-	-	-	-	379
Ashland town, Pittsburg County	-	-	-	-	-	-	-	-	-
Atoka city, Atoka County	492	167	293	21	-	-	11	-	316
Atwood town, Hughes County	8	4	4	-	-	-	-	-	275
Avant town, Osage County	14	-	14	-	-	-	-	-	360
Avard town, Woods County	-	-	-	-	-	-	-	-	-
Ballou CDP, Mayes County	5	-	5	-	-	-	-	-	375
Barnsdall city, Osage County	116	26	79	7	4	-	-	-	346
Bartlesville city	3 980	536	2 340	782	156	51	92	23	405
Osage County (part)	-	-	-	-	-	-	-	-	-
Washington County (part)	3 980	536	2 340	782	156	51	92	23	405
Bearden town, Okfuskee County	5	2	3	-	-	-	-	-	308
Beaver city, Beaver County	112	38	58	16	-	-	-	-	367
Beggs city, Okmulgee County	170	45	98	16	5	6	-	-	340
Belfonte CDP, Sequoyah County	6	2	4	-	-	-	-	-	325
Bell CDP, Adair County	6	-	6	-	-	-	-	-	325
Bennington town, Bryan County	18	8	10	-	-	-	-	-	263
Bernice town, Delaware County	38	9	26	3	-	-	-	-	386
Bessie town, Washita County	-	-	-	-	-	-	-	-	-
Bethany city, Oklahoma County	3 117	86	1 762	806	253	158	19	33	475
Bethel Acres town, Pottawatomie County	88	-	46	38	4	-	-	-	495
Big Cabin town, Craig County	21	4	14	3	-	-	-	-	378
Billings town, Noble County	36	12	22	2	-	-	-	-	325
Binger town, Caddo County	52	16	25	9	2	-	-	-	360
Bixby city	1 106	78	255	453	261	52	7	-	616
Tulsa County (part)	1 100	78	249	453	261	52	7	-	619
Wagoner County (part)	6	-	6	-	-	-	-	-	425
Blackburn town, Pawnee County	3	-	3	-	-	-	-	-	325
Blackwell city, Kay County	754	209	398	131	7	9	-	-	342
Blair town, Jackson County	98	7	78	13	-	-	-	-	368
Blanchard city	193	14	115	60	4	-	-	-	452
Grady County (part)	2	-	2	-	-	-	-	-	425
McClain County (part)	191	14	113	60	4	-	-	-	454
Bluejacket town, Craig County	14	-	14	-	-	-	-	-	356
Boise City city, Cimarron County	122	27	84	9	-	2	-	-	294
Bokchito town, Bryan County	74	10	55	6	3	-	-	-	364
Bokoshe town, Le Flore County	26	6	20	-	-	-	-	-	294
Boley town, Okfuskee County	35	15	15	5	-	-	-	-	268
Boswell town, Choctaw County	94	37	55	2	-	-	-	-	286
Bowlegs town, Seminole County	14	3	9	2	-	-	-	-	363
Boynton town, Muskogee County	18	-	15	3	-	-	-	-	350
Bradley town, Grady County	9	-	9	-	-	-	-	-	325
Braggs town, Muskogee County	38	5	21	9	3	-	-	-	433
Braman town, Kay County	17	2	8	7	-	-	-	-	413
Bray town, Stephens County	34	2	24	8	-	-	-	-	408
Breckenridge town, Garfield County	7	-	2	5	-	-	-	-	538
Brent CDP, Sequoyah County	23	-	12	11	-	-	-	-	488
Bridgeport city, Caddo County	6	-	4	2	-	-	-	-	475
Briggs CDP, Cherokee County	18	5	7	6	-	-	-	-	379
Bristow city, Creek County	617	151	376	84	-	-	6	-	362
Broken Arrow city	5 308	301	1 212	2 223	1 218	277	55	22	629
Tulsa County (part)	4 954	301	1 113	2 035	1 151	277	55	22	631
Wagoner County (part)	354	-	99	188	67	-	-	-	621
Broken Bow city, McCurtain County	696	245	412	39	-	-	-	-	286
Bromide town	2	-	2	-	-	-	-	-	325
Coal County (part)	-	-	-	-	-	-	-	-	-
Johnston County (part)	2	-	2	-	-	-	-	-	325
Brooksville town, Pottawatomie County	3	3	-	-	-	-	-	-	225
Brush Creek CDP, Delaware County	3	-	3	-	-	-	-	-	288
Brushy CDP, Sequoyah County	19	6	9	2	-	2	-	-	338
Buffalo town, Harper County	86	18	62	3	-	3	-	-	315
Bull Hollow CDP, Delaware County	9	9	-	-	-	-	-	-	145

Table 30. **Gross Rent: 2000**—Con.

[Data based on a sample (except Tables 65-68). For information on confidentiality protection, coverage, sampling error, and nonsampling error, see Appendix G. For location of definitions, see "How to Use This Census Report"]

State County Place	Specified renter-occupied housing units paying cash rent	Gross rent: Less than $250	$250 to $499	$500 to $749	$750 to $999	$1,000 to $1,499	$1,500 to $1,999	$2,000 or more	Median (dollars)
PLACE—Con.									
Burbank town, Osage County	4	2	2	-	-	-	-	-	200
Burlington town, Alfalfa County	4	2	2	-	-	-	-	-	275
Burns Flat town, Washita County	253	11	191	49	2	-	-	-	427
Bushyhead CDP, Rogers County	48	6	31	3	8	-	-	-	393
Butler town, Custer County	13	10	2	1	-	-	-	-	221
Byars town, McClain County	8	2	6	-	-	-	-	-	283
Byng town, Pontotoc County	48	5	30	9	4	-	-	-	409
Byron town, Alfalfa County	-	-	-	-	-	-	-	-	-
Cache city, Comanche County	178	56	93	28	1	-	-	-	356
Caddo town, Bryan County	108	17	78	13	-	-	-	-	377
Calera town, Bryan County	190	32	112	44	2	-	-	-	395
Calumet town, Canadian County	48	-	31	15	2	-	-	-	413
Calvin town, Hughes County	38	6	27	5	-	-	-	-	373
Camargo town, Dewey County	7	2	5	-	-	-	-	-	288
Cameron town, Le Flore County	36	18	18	-	-	-	-	-	275
Canadian town, Pittsburg County	11	3	8	-	-	-	-	-	308
Caney town, Atoka County	31	18	13	-	-	-	-	-	225
Canton town, Blaine County	43	10	31	2	-	-	-	-	317
Canute town, Washita County	40	10	25	2	3	-	-	-	336
Capron town, Woods County	2	-	2	-	-	-	-	-	425
Cardin town, Ottawa County	6	-	6	-	-	-	-	-	375
Carlile CDP, Sequoyah County	21	4	17	-	-	-	-	-	380
Carmen town, Alfalfa County	23	8	11	2	2	-	-	-	279
Carnegie town, Caddo County	183	34	125	24	-	-	-	-	339
Carney town, Lincoln County	59	11	44	4	-	-	-	-	370
Carrier town, Garfield County	2	-	2	-	-	-	-	-	425
Carter town, Beckham County	22	6	12	2	-	2	-	-	325
Cashion town	42	5	11	22	2	2	-	-	531
Kingfisher County (part)	42	5	11	22	2	2	-	-	531
Logan County (part)	-	-	-	-	-	-	-	-	-
Castle town, Okfuskee County	8	4	4	-	-	-	-	-	275
Catoosa city	548	63	206	263	16	-	-	-	507
Rogers County (part)	388	56	169	147	16	-	-	-	443
Wagoner County (part)	160	7	37	116	-	-	-	-	572
Cayuga CDP, Delaware County	2	-	2	-	-	-	-	-	425
Cedar Crest CDP, Mayes County	-	-	-	-	-	-	-	-	-
Cedar Valley city, Logan County	-	-	-	-	-	-	-	-	-
Cement town, Caddo County	66	22	44	-	-	-	-	-	323
Centrahoma city, Coal County	11	6	5	-	-	-	-	-	196
Central High town, Stephens County	32	7	20	5	-	-	-	-	375
Chandler city, Lincoln County	347	60	209	65	13	-	-	-	382
Chattanooga town	27	3	18	6	-	-	-	-	385
Comanche County (part)	27	3	18	6	-	-	-	-	385
Tillman County (part)	-	-	-	-	-	-	-	-	-
Checotah city, McIntosh County	504	126	253	120	-	5	-	-	388
Chelsea city, Rogers County	289	61	160	61	4	-	-	3	397
Cherokee city, Alfalfa County	101	43	56	-	2	-	-	-	266
Cherry Tree CDP, Adair County	33	18	12	3	-	-	-	-	242
Chewey CDP, Adair County	8	-	6	2	-	-	-	-	390
Cheyenne town, Roger Mills County	67	28	35	4	-	-	-	-	278
Chickasha city, Grady County	2 244	257	1 547	367	38	6	19	10	393
Choctaw city, Oklahoma County	408	30	159	148	64	7	-	-	517
Chouteau town, Mayes County	197	38	129	25	5	-	-	-	365
Christie CDP, Adair County	-	-	-	-	-	-	-	-	-
Cimarron City town, Logan County	-	-	-	-	-	-	-	-	-
Claremore city, Rogers County	2 202	299	739	854	212	71	9	18	514
Clayton town, Pushmataha County	100	60	40	-	-	-	-	-	226
Clearview town, Okfuskee County	2	2	-	-	-	-	-	-	100-
Cleora CDP, Delaware County	41	2	28	9	-	2	-	-	435
Cleo Springs town, Major County	23	4	19	-	-	-	-	-	372
Cleveland city, Pawnee County	386	14	252	105	13	-	2	-	426
Clinton city	1 073	167	694	183	18	11	-	-	384
Custer County (part)	1 073	167	694	183	18	11	-	-	384
Washita County (part)	-	-	-	-	-	-	-	-	-
Cloud Creek CDP, Delaware County	4	-	4	-	-	-	-	-	425
Coalgate city, Coal County	303	126	166	7	4	-	-	-	283
Colbert town, Bryan County	99	15	64	16	2	2	-	-	402
Colcord town, Delaware County	112	14	84	14	-	-	-	-	400
Cole town, McClain County	13	2	9	2	-	-	-	-	405
Collinsville city	380	33	151	133	22	41	-	-	521
Rogers County (part)	-	-	-	-	-	-	-	-	-
Tulsa County (part)	380	33	151	133	22	41	-	-	521
Colony town, Washita County	6	2	4	-	-	-	-	-	413
Comanche city, Stephens County	155	47	96	12	-	-	-	-	336
Commerce city, Ottawa County	292	44	211	25	8	4	-	-	328
Cooperton town, Kiowa County	4	4	-	-	-	-	-	-	200
Copan town, Washington County	52	9	28	10	3	2	-	-	393
Copeland CDP, Delaware County	100	34	52	-	14	-	-	-	381
Corn town, Washita County	41	13	14	12	2	-	-	-	442
Cornish town, Jefferson County	2	-	2	-	-	-	-	-	275
Council Hill town, Muskogee County	14	6	8	-	-	-	-	-	306
Covington town, Garfield County	28	-	28	-	-	-	-	-	342
Coweta city, Wagoner County	693	104	353	220	16	-	-	-	428
Cowlington town, Le Flore County	6	4	2	-	-	-	-	-	188

Table 30. **Gross Rent: 2000**—Con.

[Data based on a sample (except Tables 65-68). For information on confidentiality protection, coverage, sampling error, and nonsampling error, see Appendix G. For location of definitions, see "How to Use This Census Report"]

State County Place	Specified renter-occupied housing units paying cash rent	Gross rent							
		Less than $250	$250 to $499	$500 to $749	$750 to $999	$1,000 to $1,499	$1,500 to $1,999	$2,000 or more	Median (dollars)
PLACE—Con.									
Coyle town, Logan County	35	5	14	16	-	-	-	-	425
Crescent city, Logan County	145	26	79	40	-	-	-	-	395
Cromwell town, Seminole County	19	2	15	2	-	-	-	-	411
Crowder town, Pittsburg County	21	2	10	9	-	-	-	-	435
Cushing city, Payne County	916	233	397	270	16	-	-	-	421
Custer City town, Custer County	25	8	15	2	-	-	-	-	332
Cyril town, Caddo County	97	41	48	8	-	-	-	-	281
Dacoma town, Woods County	6	4	2	-	-	-	-	-	225
Davenport town, Lincoln County	110	18	82	10	-	-	-	-	360
Davidson town, Tillman County	24	9	15	-	-	-	-	-	310
Davis city	271	65	145	52	5	-	4	-	327
Garvin County (part)	-	-	-	-	-	-	-	-	-
Murray County (part)	271	65	145	52	5	-	4	-	327
Deer Creek town, Grant County	9	-	5	4	-	-	-	-	342
Delaware town, Nowata County	28	5	19	4	-	-	-	-	344
Del City city, Oklahoma County	3 119	297	1 472	1 199	133	11	-	7	479
Dennis CDP, Delaware County	-	-	-	-	-	-	-	-	-
Depew town, Creek County	55	17	22	14	2	-	-	-	375
Devol town, Cotton County	8	-	8	-	-	-	-	-	325
Dewar town, Okmulgee County	49	7	36	6	-	-	-	-	391
Dewey city, Washington County	355	31	227	89	8	-	-	-	383
Dibble town, McClain County	16	-	14	2	-	-	-	-	286
Dickson town, Carter County	47	-	33	13	-	1	-	-	425
Dill City town, Washita County	32	4	21	7	-	-	-	-	350
Disney town, Mayes County	14	2	6	2	-	4	-	-	425
Dodge CDP, Delaware County	-	-	-	-	-	-	-	-	-
Dotyville CDP, Ottawa County	-	-	-	-	-	-	-	-	-
Dougherty town, Murray County	18	9	7	2	-	-	-	-	250
Douglas town, Garfield County	4	-	2	2	-	-	-	-	475
Dover town, Kingfisher County	25	6	19	-	-	-	-	-	291
Dripping Springs CDP, Delaware County	-	-	-	-	-	-	-	-	-
Drummond town, Garfield County	42	2	30	10	-	-	-	-	425
Drumright city	301	111	118	53	19	-	-	-	303
Creek County (part)	297	111	115	52	19	-	-	-	299
Payne County (part)	4	-	3	1	-	-	-	-	433
Dry Creek CDP, Cherokee County	5	-	5	-	-	-	-	-	408
Duchess Landing CDP, McIntosh County	-	-	-	-	-	-	-	-	-
Duncan city, Stephens County	2 579	391	1 535	594	48	11	-	-	389
Durant city, Bryan County	2 558	431	1 621	397	64	22	8	15	365
Dustin town, Hughes County	23	10	13	-	-	-	-	-	269
Dwight Mission CDP, Sequoyah County	-	-	-	-	-	-	-	-	-
Eakly town, Caddo County	21	9	5	5	2	-	-	-	288
Earlsboro town, Pottawatomie County	25	3	15	7	-	-	-	-	425
East Duke town, Jackson County	29	5	13	7	2	2	-	-	439
Edmond city, Oklahoma County	6 585	297	2 280	2 648	770	430	153	7	552
Eldon CDP, Cherokee County	64	8	56	-	-	-	-	-	375
Eldorado town, Jackson County	43	6	28	9	-	-	-	-	389
Elgin city, Comanche County	117	7	64	38	4	4	-	-	433
Elk City city, Beckham County	1 275	193	853	175	46	8	-	-	368
Elmer town, Jackson County	2	2	-	-	-	-	-	-	175
Elmore City town, Garvin County	67	3	41	21	2	-	-	-	456
El Reno city, Canadian County	1 851	136	1 098	522	88	-	7	-	438
Empire City town, Stephens County	13	3	8	2	-	-	-	-	455
Enid city, Garfield County	5 599	437	3 222	1 540	317	48	27	8	437
Erick city, Beckham County	69	27	40	-	2	-	-	-	267
Erin Springs town, Garvin County	-	-	-	-	-	-	-	-	-
Etowah town, Cleveland County	2	-	-	2	-	-	-	-	575
Eufaula city, McIntosh County	367	108	197	28	30	4	-	-	346
Evening Shade CDP, Sequoyah County	9	-	2	7	-	-	-	-	568
Fairfax town, Osage County	128	52	62	7	7	-	-	-	288
Fairfield CDP, Adair County	11	-	7	4	-	-	-	-	389
Fairland town, Ottawa County	113	11	82	20	-	-	-	-	375
Fairmont town, Garfield County	2	-	-	2	-	-	-	-	625
Fair Oaks town	4	-	4	-	-	-	-	-	467
Rogers County (part)	-	-	-	-	-	-	-	-	-
Wagoner County (part)	4	-	4	-	-	-	-	-	467
Fairview city, Major County	267	68	161	28	5	5	-	-	328
Fallis town, Lincoln County	-	-	-	-	-	-	-	-	-
Fanshawe town	7	3	4	-	-	-	-	-	263
Latimer County (part)	-	-	-	-	-	-	-	-	-
Le Flore County (part)	7	3	4	-	-	-	-	-	263
Fargo town, Ellis County	33	4	27	-	2	-	-	-	363
Faxon town, Comanche County	3	3	-	-	-	-	-	-	225
Fitzhugh town, Pontotoc County	5	-	3	2	-	-	-	-	442
Fletcher town, Comanche County	75	8	56	8	3	-	-	-	398
Flint Creek CDP, Delaware County	22	5	-	17	-	-	-	-	571
Flute Springs CDP, Sequoyah County	3	2	1	-	-	-	-	-	238
Foraker town, Osage County	-	-	-	-	-	-	-	-	-
Forest Park town, Oklahoma County	18	-	9	1	6	2	-	-	525
Forgan town, Beaver County	16	6	8	2	-	-	-	-	267
Fort Cobb town, Caddo County	64	20	34	10	-	-	-	-	303
Fort Coffee town, Le Flore County	-	-	-	-	-	-	-	-	-
Fort Gibson town	430	79	257	82	12	-	-	-	385
Cherokee County (part)	-	-	-	-	-	-	-	-	-
Muskogee County (part)	430	79	257	82	12	-	-	-	385

Table 30. **Gross Rent: 2000**—Con.

[Data based on a sample (except Tables 65-68). For information on confidentiality protection, coverage, sampling error, and nonsampling error, see Appendix G. For location of definitions, see "How to Use This Census Report"]

State County Place	Specified renter-occupied housing units paying cash rent	Gross rent: Less than $250	$250 to $499	$500 to $749	$750 to $999	$1,000 to $1,499	$1,500 to $1,999	$2,000 or more	Median (dollars)
PLACE—Con.									
Fort Supply town, Woodward County	14	2	8	4	-	-	-	-	413
Fort Towson town, Choctaw County	71	14	49	8	-	-	-	-	346
Foss town, Washita County	5	-	5	-	-	-	-	-	292
Foyil town, Rogers County	9	2	5	2	-	-	-	-	392
Francis town, Pontotoc County	35	3	28	4	-	-	-	-	383
Frederick city, Tillman County	310	51	237	22	-	-	-	-	369
Freedom town, Woods County	22	4	16	2	-	-	-	-	371
Gage town, Ellis County	35	13	20	2	-	-	-	-	288
Gans town, Sequoyah County	20	7	13	-	-	-	-	-	308
Garber city, Garfield County	48	4	36	6	-	2	-	-	360
Garvin town, McCurtain County	9	3	4	2	-	-	-	-	419
Gate town, Beaver County	4	4	-	-	-	-	-	-	100
Geary city	115	42	66	2	2	3	-	-	298
Blaine County (part)	97	36	54	2	2	3	-	-	301
Canadian County (part)	18	6	12	-	-	-	-	-	288
Gene Autry town, Carter County	9	-	9	-	-	-	-	-	295
Geronimo town, Comanche County	64	13	35	12	3	-	1	-	404
Gerty town, Hughes County	-	-	-	-	-	-	-	-	-
Glencoe town, Payne County	59	13	36	10	-	-	-	-	375
Glenpool city, Tulsa County	514	23	140	223	112	12	4	-	622
Goldsby town, McClain County	29	6	13	10	-	-	-	-	463
Goltry town, Alfalfa County	7	-	7	-	-	-	-	-	344
Goodwell town, Texas County	226	23	173	27	3	-	-	-	367
Gore town, Sequoyah County	85	36	39	7	-	3	-	-	280
Gotebo town, Kiowa County	20	11	2	7	-	-	-	-	238
Gould town, Harmon County	13	3	10	-	-	-	-	-	315
Gracemont town, Caddo County	38	11	25	-	-	2	-	-	350
Grainola town, Osage County	2	-	-	2	-	-	-	-	525
Grandfield city, Tillman County	82	26	52	2	2	-	-	-	308
Grand Lake Towne town, Mayes County	4	-	-	4	-	-	-	-	625
Granite town, Greer County	95	42	48	5	-	-	-	-	266
Grayson town, Okmulgee County	8	4	4	-	-	-	-	-	250
Greasy CDP, Adair County	6	3	3	-	-	-	-	-	300
Greenfield town, Blaine County	6	-	5	1	-	-	-	-	338
Gregory CDP, Rogers County	-	-	-	-	-	-	-	-	-
Grove city, Delaware County	690	165	329	168	28	-	-	-	386
Guthrie city, Logan County	1 204	244	557	340	38	25	-	-	416
Guymon city, Texas County	1 276	122	591	520	29	14	-	-	482
Haileyville city, Pittsburg County	73	20	45	5	3	-	-	-	319
Hallett town, Pawnee County	6	-	3	3	-	-	-	-	525
Hall Park town, Cleveland County	13	-	-	5	6	2	-	-	925
Hammon town	18	9	9	-	-	-	-	-	275
Custer County (part)	-	-	-	-	-	-	-	-	-
Roger Mills County (part)	18	9	9	-	-	-	-	-	275
Hanna town, McIntosh County	6	-	6	-	-	-	-	-	425
Hardesty town, Texas County	30	6	18	6	-	-	-	-	317
Harrah city, Oklahoma County	409	69	177	127	36	-	-	-	450
Hartshorne city, Pittsburg County	187	71	102	14	-	-	-	-	282
Haskell town, Muskogee County	103	16	71	16	-	-	-	-	389
Hastings town, Jefferson County	13	2	11	-	-	-	-	-	313
Haworth town, McCurtain County	37	15	22	-	-	-	-	-	272
Headrick town, Jackson County	9	-	9	-	-	-	-	-	295
Healdton city, Carter County	283	79	177	27	-	-	-	-	344
Heavener city, Le Flore County	348	61	221	59	7	-	-	-	365
Helena town, Alfalfa County	24	4	13	7	-	-	-	-	350
Hendrix town, Bryan County	-	-	-	-	-	-	-	-	-
Hennessey town, Kingfisher County	194	13	140	38	-	-	-	3	396
Henryetta city, Okmulgee County	705	152	377	149	15	6	-	6	402
Hickory town, Murray County	4	-	4	-	-	-	-	-	350
Hillsdale town, Garfield County	3	-	3	-	-	-	-	-	463
Hinton town, Caddo County	101	14	67	20	-	-	-	-	395
Hitchcock town, Blaine County	9	3	4	2	-	-	-	-	325
Hitchita town, McIntosh County	5	5	-	-	-	-	-	-	208
Hobart city, Kiowa County	429	114	244	65	6	-	-	-	351
Hoffman town, Okmulgee County	8	4	2	2	-	-	-	-	325
Holdenville city, Hughes County	519	156	341	16	6	-	-	-	311
Hollis city, Harmon County	191	79	101	11	-	-	-	-	275
Hollister town, Tillman County	4	-	4	-	-	-	-	-	300
Hominy city, Osage County	273	54	193	22	-	4	-	-	338
Hooker city, Texas County	128	8	79	41	-	-	-	-	432
Hoot Owl town, Mayes County	-	-	-	-	-	-	-	-	-
Horntown town, Hughes County	-	-	-	-	-	-	-	-	-
Howe town, Le Flore County	63	18	33	12	-	-	-	-	363
Hugo city, Choctaw County	967	311	514	117	19	6	-	-	297
Hulbert town, Cherokee County	90	36	52	2	-	-	-	-	308
Hunter town, Garfield County	13	-	13	-	-	-	-	-	396
Hydro town	113	16	88	6	3	-	-	-	341
Blaine County (part)	4	-	4	-	-	-	-	-	350
Caddo County (part)	109	16	84	6	3	-	-	-	341
Idabel city, McCurtain County	970	361	458	135	-	16	-	-	313
Indiahoma town, Comanche County	25	6	17	2	-	-	-	-	332
Indianola town, Pittsburg County	7	4	3	-	-	-	-	-	188
Inola town, Rogers County	168	20	104	40	4	-	-	-	404
Iron Post CDP, Mayes County	11	-	11	-	-	-	-	-	325
Jamestown town, Rogers County	-	-	-	-	-	-	-	-	-
Jay city, Delaware County	340	70	228	42	-	-	-	-	335
Jefferson town, Grant County	-	-	-	-	-	-	-	-	-

Table 30. **Gross Rent: 2000**—Con.

[Data based on a sample (except Tables 65-68). For information on confidentiality protection, coverage, sampling error, and nonsampling error, see Appendix G. For location of definitions, see "How to Use This Census Report"]

State County Place	Specified renter-occupied housing units paying cash rent	Gross rent: Less than $250	$250 to $499	$500 to $749	$750 to $999	$1,000 to $1,499	$1,500 to $1,999	$2,000 or more	Median (dollars)
PLACE—Con.									
Jenks city, Tulsa County	596	-	147	318	109	22	-	-	608
Jennings town, Pawnee County	35	2	22	11	-	-	-	-	414
Jet town, Alfalfa County	7	4	3	-	-	-	-	-	144
Johnson town, Pottawatomie County	2	-	2	-	-	-	-	-	425
Jones town, Oklahoma County	175	12	105	51	5	2	-	-	451
Justice CDP, Rogers County	26	-	-	17	9	-	-	-	667
Kansas town, Delaware County	56	3	40	9	-	-	4	-	361
Kaw City city, Kay County	34	13	9	8	1	3	-	-	383
Kellyville town, Creek County	56	2	43	11	-	-	-	-	391
Kemp town, Bryan County	7	-	5	2	-	-	-	-	475
Kendrick town, Lincoln County	2	-	2	-	-	-	-	-	375
Kenefic town, Bryan County	13	-	9	4	-	-	-	-	444
Keota town, Haskell County	65	33	27	-	5	-	-	-	249
Ketchum town, Craig County	29	5	14	6	4	-	-	-	385
Keyes town, Cimarron County	32	18	14	-	-	-	-	-	236
Keys CDP, Cherokee County	38	-	35	3	-	-	-	-	412
Kiefer town, Creek County	74	-	46	25	3	-	-	-	475
Kildare town, Kay County	7	4	-	3	-	-	-	-	244
Kingfisher city, Kingfisher County	420	54	244	107	15	-	-	-	379
Kingston town, Marshall County	142	40	80	16	6	-	-	-	325
Kinta town, Haskell County	30	6	24	-	-	-	-	-	300
Kiowa town, Pittsburg County	38	12	26	-	-	-	-	-	300
Knowles town, Beaver County	3	-	3	-	-	-	-	-	475
Konawa city, Seminole County	204	51	140	8	3	2	-	-	339
Krebs city, Pittsburg County	236	55	121	55	5	-	-	-	380
Kremlin town, Garfield County	11	1	9	1	-	-	-	-	408
Lahoma town, Garfield County	42	4	27	11	-	-	-	-	421
Lake Aluma town, Oklahoma County	-	-	-	-	-	-	-	-	-
Lamar town, Hughes County	4	-	4	-	-	-	-	-	375
Lambert town, Alfalfa County	-	-	-	-	-	-	-	-	-
Lamont town, Grant County	28	6	16	6	-	-	-	-	325
Langley town, Mayes County	38	6	28	4	-	-	-	-	371
Langston town, Logan County	111	28	69	12	-	2	-	-	320
Laverne town, Harper County	86	8	72	6	-	-	-	-	332
Lawrence Creek town, Creek County	12	4	2	6	-	-	-	-	525
Lawton city, Comanche County	12 674	1 163	6 192	4 027	1 080	205	-	7	460
Leach CDP, Delaware County	4	-	4	-	-	-	-	-	325
Leedey town, Dewey County	22	4	16	2	-	-	-	-	294
Le Flore town, Le Flore County	5	3	2	-	-	-	-	-	192
Lehigh city, Coal County	26	16	10	-	-	-	-	-	225
Lenapah town, Nowata County	19	1	13	5	-	-	-	-	363
Leon town, Love County	-	-	-	-	-	-	-	-	-
Lexington city, Cleveland County	196	13	136	45	2	-	-	-	419
Liberty town	5	-	-	5	-	-	-	-	525
Okmulgee County (part)	5	-	-	5	-	-	-	-	525
Tulsa County (part)	-	-	-	-	-	-	-	-	-
Lima town, Seminole County	3	-	3	-	-	-	-	-	375
Limestone CDP, Rogers County	14	-	-	14	-	-	-	-	525
Lindsay city, Garvin County	296	82	134	73	7	-	-	-	405
Loco town, Stephens County	-	-	-	-	-	-	-	-	-
Locust Grove town, Mayes County	165	44	77	44	-	-	-	-	379
Lone Grove city, Carter County	363	38	157	142	26	-	-	-	484
Lone Wolf town, Kiowa County	49	21	28	-	-	-	-	-	279
Long CDP, Sequoyah County	9	-	9	-	-	-	-	-	395
Longdale town, Blaine County	12	4	8	-	-	-	-	-	350
Longtown CDP, Pittsburg County	93	6	43	40	-	4	-	-	479
Lookeba town, Caddo County	8	5	3	-	-	-	-	-	233
Lost City CDP, Cherokee County	24	1	15	5	3	-	-	-	383
Lotsee town, Tulsa County	-	-	-	-	-	-	-	-	-
Loveland town, Tillman County	-	-	-	-	-	-	-	-	-
Loyal town, Kingfisher County	11	4	7	-	-	-	-	-	288
Luther town, Oklahoma County	48	2	24	18	4	-	-	-	488
Lyons Switch CDP, Adair County	10	5	5	-	-	-	-	-	250
McAlester city, Pittsburg County	2 044	485	936	483	113	4	23	-	409
McCord CDP, Osage County	71	8	58	5	-	-	-	-	369
McCurtain town, Haskell County	27	21	6	-	-	-	-	-	175
McKey CDP, Sequoyah County	5	-	5	-	-	-	-	-	375
McLoud town, Pottawatomie County	227	43	145	39	-	-	-	-	372
Macomb town, Pottawatomie County	3	-	3	-	-	-	-	-	375
Madill city, Marshall County	431	91	277	60	-	-	3	-	361
Manchester town, Grant County	4	4	-	-	-	-	-	-	175
Mangum city, Greer County	254	82	131	35	-	6	-	-	293
Manitou town, Tillman County	11	2	7	2	-	-	-	-	413
Mannford town	207	49	79	70	9	-	-	-	399
Creek County (part)	207	49	79	70	9	-	-	-	399
Pawnee County (part)	-	-	-	-	-	-	-	-	-
Tulsa County (part)	-	-	-	-	-	-	-	-	-
Mannsville town, Johnston County	44	9	31	4	-	-	-	-	304
Maramec town, Pawnee County	-	-	-	-	-	-	-	-	-
Marble City town, Sequoyah County	15	4	11	-	-	-	-	-	294
Marble City Community CDP, Sequoyah County	20	2	13	5	-	-	-	-	400
Marietta city, Love County	253	40	170	43	-	-	-	-	393
Marland town, Noble County	17	7	10	-	-	-	-	-	438
Marlow city, Stephens County	456	88	246	110	12	-	-	-	387
Marshall town, Logan County	7	2	3	2	-	-	-	-	375
Martha town, Jackson County	27	-	24	3	-	-	-	-	420
Maryetta CDP, Adair County	4	3	1	-	-	-	-	-	183

Table 30. **Gross Rent: 2000**—Con.

[Data based on a sample (except Tables 65-68). For information on confidentiality protection, coverage, sampling error, and nonsampling error, see Appendix G. For location of definitions, see "How to Use This Census Report"]

State County Place	Specified renter-occupied housing units paying cash rent	Gross rent: Less than $250	$250 to $499	$500 to $749	$750 to $999	$1,000 to $1,499	$1,500 to $1,999	$2,000 or more	Median (dollars)
PLACE—Con.									
Maud city	106	41	57	8	-	-	-	-	355
Pottawatomie County (part)	56	19	33	4	-	-	-	-	378
Seminole County (part)	50	22	24	4	-	-	-	-	313
May town, Harper County	3	3	-	-	-	-	-	-	125
Maysville town, Garvin County	127	37	51	35	4	-	-	-	361
Mazie CDP, Mayes County	-	-	-	-	-	-	-	-	-
Mead town, Bryan County	8	-	4	4	-	-	-	-	500
Medford city, Grant County	91	6	71	10	2	2	-	-	401
Medicine Park town, Comanche County	56	5	34	17	-	-	-	-	379
Meeker town, Lincoln County	103	20	63	20	-	-	-	-	396
Meno town, Major County	9	-	7	2	-	-	-	-	369
Meridian town, Logan County	-	-	-	-	-	-	-	-	-
Meridian CDP, Stephens County	56	-	46	10	-	-	-	-	443
Miami city, Ottawa County	1 787	400	1 052	298	21	16	-	-	362
Midwest City city, Oklahoma County	8 178	338	4 012	3 205	494	108	-	21	490
Milburn town, Johnston County	23	-	20	-	3	-	-	-	333
Mill Creek town, Johnston County	20	-	20	-	-	-	-	-	325
Millerton town, McCurtain County	32	14	16	2	-	-	-	-	270
Minco city, Grady County	132	33	85	12	2	-	-	-	360
Moffett town, Sequoyah County	40	5	27	8	-	-	-	-	383
Moore city, Cleveland County	3 454	175	861	1 613	624	148	33	-	619
Mooreland town, Woodward County	92	16	68	5	3	-	-	-	320
Morris city, Okmulgee County	89	4	44	37	-	4	-	-	481
Morrison town, Noble County	60	14	30	16	-	-	-	-	410
Mounds town, Creek County	159	47	60	50	2	-	-	-	429
Mountain Park town, Kiowa County	27	13	12	-	-	2	-	-	263
Mountain View town, Kiowa County	70	21	49	-	-	-	-	-	280
Muldrow town, Sequoyah County	299	108	139	38	5	9	-	-	307
Mule Barn town, Pawnee County	-	-	-	-	-	-	-	-	-
Mulhall town, Logan County	13	-	13	-	-	-	-	-	413
Murphy CDP, Mayes County	15	15	-	-	-	-	-	-	213
Muskogee city, Muskogee County	5 489	753	3 340	1 102	112	148	28	6	403
Mustang city, Canadian County	1 033	45	249	470	234	29	6	-	617
Mutual town, Woodward County	6	2	2	2	-	-	-	-	325
Narcissa CDP, Ottawa County	10	2	6	2	-	-	-	-	275
Nash town, Grant County	6	-	6	-	-	-	-	-	338
New Alluwe town, Nowata County	3	-	3	-	-	-	-	-	325
Newcastle city, McClain County	168	-	94	74	-	-	-	-	492
New Cordell city, Washita County	208	53	120	28	7	-	-	-	330
New Eucha CDP, Delaware County	6	6	-	-	-	-	-	-	175
Newkirk city, Kay County	217	50	113	51	1	2	-	-	354
New Tulsa town, Wagoner County	20	5	6	9	-	-	-	-	492
Nichols Hills city, Oklahoma County	179	-	22	34	66	40	7	10	912
Nicoma Park city, Oklahoma County	170	19	108	35	8	-	-	-	411
Ninnekah town, Grady County	57	8	34	12	-	3	-	-	381
Noble city, Cleveland County	528	52	224	238	14	-	-	-	488
Norge town, Grady County	2	-	2	-	-	-	-	-	275
Norman city, Cleveland County	16 575	610	7 242	6 326	1 724	525	85	63	512
North Enid town, Garfield County	21	2	11	4	4	-	-	-	469
North Miami town, Ottawa County	18	2	13	3	-	-	-	-	375
Notchietown CDP, Sequoyah County	2	-	2	-	-	-	-	-	475
Nowata city, Nowata County	403	96	252	36	19	-	-	-	333
Oak Grove town, Pawnee County	-	-	-	-	-	-	-	-	-
Oakhurst CDP	136	6	68	53	9	-	-	-	485
Creek County (part)	39	-	24	6	9	-	-	-	413
Tulsa County (part)	97	6	44	47	-	-	-	-	496
Oakland town, Marshall County	46	14	32	-	-	-	-	-	300
Oaks town	25	16	9	-	-	-	-	-	147
Cherokee County (part)	19	16	3	-	-	-	-	-	128
Delaware County (part)	6	-	6	-	-	-	-	-	425
Oakwood town, Dewey County	8	2	6	-	-	-	-	-	333
Ochelata town, Washington County	36	6	14	16	-	-	-	-	488
Oilton city, Creek County	126	34	73	17	2	-	-	-	373
Okarche town	68	6	43	17	2	-	-	-	390
Canadian County (part)	22	-	16	6	-	-	-	-	392
Kingfisher County (part)	46	6	27	11	2	-	-	-	388
Okay town, Wagoner County	61	-	40	12	4	-	5	-	466
Okeene town, Blaine County	61	15	44	2	-	-	-	-	333
Okemah city, Okfuskee County	459	149	278	25	7	-	-	-	320
Oklahoma City city	78 471	5 385	37 800	26 844	6 074	1 844	325	199	481
Canadian County (part)	988	5	352	321	234	76	-	-	569
Cleveland County (part)	3 362	55	1 116	1 515	381	154	80	61	559
Oklahoma County (part)	74 121	5 325	36 332	25 008	5 459	1 614	245	138	476
Pottawatomie County (part)	-	-	-	-	-	-	-	-	-
Okmulgee city, Okmulgee County	1 800	433	1 053	308	6	-	-	-	355
Oktaha town, Muskogee County	12	2	10	-	-	-	-	-	413
Old Eucha CDP, Delaware County	4	2	2	-	-	-	-	-	325
Olustee town, Jackson County	54	21	32	-	1	-	-	-	277
Oologah town, Rogers County	111	10	75	19	5	-	2	-	426
Optima town, Texas County	25	3	15	6	1	-	-	-	438
Orlando town, Logan County	7	7	-	-	-	-	-	-	206
Osage town, Osage County	14	3	11	-	-	-	-	-	325

Table 30. **Gross Rent: 2000**—Con.

[Data based on a sample (except Tables 65-68). For information on confidentiality protection, coverage, sampling error, and nonsampling error, see Appendix G. For location of definitions, see "How to Use This Census Report"]

State County Place	Specified renter-occupied housing units paying cash rent	Gross rent							
		Less than $250	$250 to $499	$500 to $749	$750 to $999	$1,000 to $1,499	$1,500 to $1,999	$2,000 or more	Median (dollars)
PLACE—Con.									
Owasso city	1 675	27	448	831	282	69	-	18	604
Rogers County (part)	-	-	-	-	-	-	-	-	-
Tulsa County (part)	1 675	27	448	831	282	69	-	18	604
Paden town, Okfuskee County	25	7	18	-	-	-	-	-	335
Panama town, Le Flore County	171	30	131	10	-	-	-	-	365
Paoli town, Garvin County	63	8	38	17	-	-	-	-	407
Paradise Hill town, Sequoyah County	3	-	3	-	-	-	-	-	325
Park Hill CDP, Cherokee County	329	79	214	36	-	-	-	-	365
Pauls Valley city, Garvin County	794	135	466	187	6	-	-	-	387
Pawhuska city, Osage County	434	111	243	73	7	-	-	-	353
Pawnee city, Pawnee County	272	40	181	51	-	-	-	-	389
Peavine CDP, Adair County	13	8	5	-	-	-	-	-	241
Pensacola town, Mayes County	4	-	4	-	-	-	-	-	375
Peoria town, Ottawa County	-	-	-	-	-	-	-	-	-
Perkins town, Payne County	191	24	95	68	4	-	-	-	449
Perry city, Noble County	639	67	425	135	6	6	-	-	396
Pettit CDP, Cherokee County	40	6	12	22	-	-	-	-	517
Phillips town, Coal County	5	3	2	-	-	-	-	-	142
Picher city, Ottawa County	151	53	87	10	-	1	-	-	310
Piedmont city	109	6	19	53	31	-	-	-	589
Canadian County (part)	109	6	19	53	31	-	-	-	589
Kingfisher County (part)	-	-	-	-	-	-	-	-	-
Pinhook Corners CDP, Sequoyah County	-	-	-	-	-	-	-	-	-
Pink town, Pottawatomie County	34	-	19	13	2	-	-	-	483
Pin Oak Acres CDP, Mayes County	5	-	5	-	-	-	-	-	425
Pittsburg town, Pittsburg County	15	6	4	-	3	2	-	-	288
Pocasset town, Grady County	11	6	4	1	-	-	-	-	244
Pocola town, Le Flore County	248	23	173	38	-	14	-	-	417
Ponca City city	3 149	269	1 718	922	155	54	26	5	447
Kay County (part)	3 149	269	1 718	922	155	54	26	5	447
Osage County (part)	-	-	-	-	-	-	-	-	-
Pond Creek city, Grant County	53	9	31	13	-	-	-	-	403
Porter town, Wagoner County	37	3	23	11	-	-	-	-	453
Porum town, Muskogee County	89	32	54	3	-	-	-	-	298
Poteau city, Le Flore County	945	145	625	144	16	15	-	-	385
Prague city, Lincoln County	276	60	153	56	7	-	-	-	413
Prue town, Osage County	10	-	8	2	-	-	-	-	425
Pryor Creek city, Mayes County	1 205	146	721	296	33	9	-	-	428
Pump Back CDP, Mayes County	-	-	-	-	-	-	-	-	-
Purcell city	575	22	405	139	9	-	-	-	434
Cleveland County (part)	-	-	-	-	-	-	-	-	-
McClain County (part)	575	22	405	139	9	-	-	-	434
Putnam town, Dewey County	-	-	-	-	-	-	-	-	-
Quapaw town, Ottawa County	101	14	72	10	3	2	-	-	359
Quay town	2	-	2	-	-	-	-	-	325
Pawnee County (part)	2	-	2	-	-	-	-	-	325
Payne County (part)	-	-	-	-	-	-	-	-	-
Quinton town, Pittsburg County	102	40	57	5	-	-	-	-	282
Ralston town, Pawnee County	8	2	6	-	-	-	-	-	275
Ramona town, Washington County	29	5	18	6	-	-	-	-	396
Randlett town, Cotton County	25	5	15	5	-	-	-	-	332
Ratliff City town, Carter County	11	2	7	2	-	-	-	-	325
Rattan town, Pushmataha County	30	16	14	-	-	-	-	-	196
Ravia town, Johnston County	44	5	31	8	-	-	-	-	350
Redbird town, Wagoner County	12	3	9	-	-	-	-	-	375
Redbird Smith CDP, Sequoyah County	15	11	-	4	-	-	-	-	184
Red Oak town, Latimer County	44	12	30	2	-	-	-	-	321
Red Rock town, Noble County	2	2	-	-	-	-	-	-	175
Remy CDP, Sequoyah County	13	-	6	3	4	-	-	-	608
Renfrow town, Grant County	2	2	-	-	-	-	-	-	125
Rentiesville town, McIntosh County	2	2	-	-	-	-	-	-	175
Reydon town, Roger Mills County	4	2	2	-	-	-	-	-	275
Ringling town, Jefferson County	109	55	46	6	2	-	-	-	249
Ringwood city, Major County	15	5	4	-	3	3	-	-	363
Ripley town, Payne County	40	2	30	6	2	-	-	-	417
River Bottom CDP, Muskogee County	12	-	10	2	-	-	-	-	425
Rock Island town, Le Flore County	27	2	8	15	2	-	-	-	535
Rocky town, Washita County	10	3	4	3	-	-	-	-	350
Rocky Ford CDP, Delaware County	-	-	-	-	-	-	-	-	-
Rocky Mountain CDP, Adair County	8	-	8	-	-	-	-	-	425
Roff town, Pontotoc County	63	9	41	13	-	-	-	-	371
Roland town, Sequoyah County	341	22	244	55	15	5	-	-	397
Roosevelt town, Kiowa County	14	4	10	-	-	-	-	-	288
Rosedale town, McClain County	10	8	2	-	-	-	-	-	192
Rosston town, Harper County	-	-	-	-	-	-	-	-	-
Rush Springs town, Grady County	132	29	86	17	-	-	-	-	356
Ryan town, Jefferson County	93	47	38	4	2	2	-	-	249
St. Louis town, Pottawatomie County	4	-	2	2	-	-	-	-	500
Salem CDP, Adair County	7	-	7	-	-	-	-	-	275
Salina town, Mayes County	204	51	115	38	-	-	-	-	368
Sallisaw city, Sequoyah County	1 196	284	734	169	2	-	-	7	343
Sams Corner CDP, Mayes County	-	-	-	-	-	-	-	-	-
Sand Hills CDP, Muskogee County	22	-	15	7	-	-	-	-	410

Table 30. **Gross Rent: 2000**—Con.

[Data based on a sample (except Tables 65-68). For information on confidentiality protection, coverage, sampling error, and nonsampling error, see Appendix G. For location of definitions, see "How to Use This Census Report"]

State County Place	Specified renter-occupied housing units paying cash rent	Gross rent: Less than $250	$250 to $499	$500 to $749	$750 to $999	$1,000 to $1,499	$1,500 to $1,999	$2,000 or more	Median (dollars)
PLACE—Con.									
Sand Springs city	1 548	215	642	509	139	43	-	-	471
Osage County (part)	7	-	-	4	3	-	-	-	644
Tulsa County (part)	1 541	215	642	505	136	43	-	-	470
Sapulpa city, Creek County	1 925	135	1 008	630	131	16	5	-	455
Sasakwa town, Seminole County	4	-	1	3	-	-	-	-	517
Savanna town, Pittsburg County	50	6	27	15	2	-	-	-	407
Sawyer town, Choctaw County	10	5	5	-	-	-	-	-	275
Sayre city, Beckham County	335	129	144	48	14	-	-	-	315
Schulter town, Okmulgee County	27	4	14	9	-	-	-	-	344
Scraper CDP, Cherokee County	29	8	14	7	-	-	-	-	313
Seiling city, Dewey County	87	29	46	12	-	-	-	-	293
Seminole city, Seminole County	879	152	510	192	25	-	-	-	402
Sentinel town, Washita County	41	6	29	6	-	-	-	-	389
Sequoyah CDP, Rogers County	20	-	20	-	-	-	-	-	358
Shady Grove CDP, Cherokee County	10	5	3	-	-	2	-	-	300
Shady Grove CDP, McIntosh County	-	-	-	-	-	-	-	-	-
Shady Grove town, Pawnee County	7	-	-	7	-	-	-	-	613
Shady Point town, Le Flore County	41	6	31	2	2	-	-	-	343
Shamrock town, Creek County	7	3	4	-	-	-	-	-	263
Sharon town, Woodward County	9	-	8	1	-	-	-	-	471
Shattuck town, Ellis County	81	17	54	10	-	-	-	-	349
Shawnee city, Pottawatomie County	4 177	699	2 192	1 055	156	47	15	13	427
Shidler city, Osage County	24	3	21	-	-	-	-	-	383
Short CDP, Sequoyah County	6	-	6	-	-	-	-	-	325
Silo town, Bryan County	14	-	7	7	-	-	-	-	475
Simms CDP, Muskogee County	2	-	2	-	-	-	-	-	475
Skedee town, Pawnee County	2	-	2	-	-	-	-	-	425
Skiatook town	458	97	192	136	20	13	-	-	425
Osage County (part)	267	73	120	66	8	-	-	-	401
Tulsa County (part)	191	24	72	70	12	13	-	-	498
Slaughterville town, Cleveland County	159	15	123	21	-	-	-	-	443
Slick town, Creek County	3	-	-	3	-	-	-	-	625
Smith Village town, Oklahoma County	-	-	-	-	-	-	-	-	-
Smithville town, McCurtain County	18	11	7	-	-	-	-	-	200
Snake Creek CDP, Mayes County	-	-	-	-	-	-	-	-	-
Snyder city, Kiowa County	161	54	91	12	4	-	-	-	291
Soper town, Choctaw County	36	15	19	2	-	-	-	-	271
Sour John CDP, Muskogee County	2	-	2	-	-	-	-	-	425
South Coffeyville town, Nowata County	75	3	46	24	-	2	-	-	462
Sparks town, Lincoln County	7	-	7	-	-	-	-	-	315
Spaulding town, Hughes County	1	-	1	-	-	-	-	-	475
Spavinaw town, Mayes County	44	9	31	2	2	-	-	-	325
Spencer city, Oklahoma County	372	52	160	140	12	8	-	-	448
Sperry town, Tulsa County	94	3	47	44	-	-	-	-	490
Spiro town, Le Flore County	353	64	244	45	-	-	-	-	347
Sportsmen Acres town, Mayes County	18	2	4	12	-	-	-	-	563
Sportsmen Acres Community CDP, Mayes County	-	-	-	-	-	-	-	-	-
Springer town, Carter County	34	-	21	13	-	-	-	-	478
Sterling town, Comanche County	89	29	54	6	-	-	-	-	293
Stidham town, McIntosh County	-	-	-	-	-	-	-	-	-
Stigler city, Haskell County	446	84	336	18	8	-	-	-	310
Stillwater city, Payne County	8 774	396	4 843	2 565	659	179	96	36	468
Stilwell city, Adair County	613	186	369	49	-	9	-	-	314
Stonewall town, Pontotoc County	38	18	18	-	-	2	-	-	258
Stony Point CDP, Sequoyah County	6	2	2	2	-	-	-	-	275
Strang town, Mayes County	11	5	6	-	-	-	-	-	256
Stratford town, Garvin County	186	52	117	14	3	-	-	-	333
Stringtown town, Atoka County	26	5	17	4	-	-	-	-	300
Strong City town, Roger Mills County	2	-	2	-	-	-	-	-	275
Stroud city	335	60	160	115	-	-	-	-	434
Creek County (part)	-	-	-	-	-	-	-	-	-
Lincoln County (part)	335	60	160	115	-	-	-	-	434
Stuart town, Hughes County	16	4	8	4	-	-	-	-	350
Sugden town, Jefferson County	-	-	-	-	-	-	-	-	-
Sulphur city, Murray County	563	78	367	118	-	-	-	-	391
Summit town, Muskogee County	4	-	4	-	-	-	-	-	350
Swink town, Choctaw County	8	6	2	-	-	-	-	-	233
Sycamore CDP, Delaware County	6	-	-	6	-	-	-	-	725
Sycamore CDP, Sequoyah County	-	-	-	-	-	-	-	-	-
Taft town, Muskogee County	37	18	17	2	-	-	-	-	256
Tagg Flats CDP, Delaware County	-	-	-	-	-	-	-	-	-
Tahlequah city, Cherokee County	3 077	368	2 006	571	78	18	36	-	399
Talala town, Rogers County	16	3	6	7	-	-	-	-	492
Talihina town, Le Flore County	174	42	117	15	-	-	-	-	326
Taloga town, Dewey County	24	2	18	4	-	-	-	-	392
Tamaha town, Haskell County	6	6	-	-	-	-	-	-	100
Tatums town, Carter County	6	-	3	3	-	-	-	-	575
Tecumseh city, Pottawatomie County	620	96	313	170	34	7	-	-	461
Temple town, Cotton County	101	55	41	5	-	-	-	-	240
Tenkiller CDP, Cherokee County	25	10	12	3	-	-	-	-	321
Terlton town, Pawnee County	4	2	2	-	-	-	-	-	225
Terral town, Jefferson County	19	16	3	-	-	-	-	-	197
Texanna CDP, McIntosh County	75	23	42	10	-	-	-	-	368
Texhoma town, Texas County	90	14	65	11	-	-	-	-	371
Texola town, Beckham County	2	-	2	-	-	-	-	-	375
Thackerville town, Love County	35	2	25	8	-	-	-	-	388

Table 30. **Gross Rent: 2000**—Con.

[Data based on a sample (except Tables 65-68). For information on confidentiality protection, coverage, sampling error, and nonsampling error, see Appendix G. For location of definitions, see "How to Use This Census Report"]

State County Place	Specified renter-occupied housing units paying cash rent	Gross rent							
		Less than $250	$250 to $499	$500 to $749	$750 to $999	$1,000 to $1,499	$1,500 to $1,999	$2,000 or more	Median (dollars)
PLACE—Con.									
The Village city, Oklahoma County	1 497	17	405	891	159	25	-	-	576
Thomas city, Custer County	89	14	65	10	-	-	-	-	357
Taiwah CDP, Rogers County	-	-	-	-	-	-	-	-	-
Tipton town, Tillman County	90	40	46	4	-	-	-	-	273
Tishomingo city, Johnston County	497	174	268	46	9	-	-	-	309
Tonkawa city, Kay County	282	40	205	37	-	-	-	-	371
Tribbey town, Pottawatomie County	5	-	5	-	-	-	-	-	392
Tryon town, Lincoln County	31	4	20	7	-	-	-	-	358
Tullahassee town, Wagoner County	3	-	3	-	-	-	-	-	338
Tulsa city	70 770	5 577	28 158	26 827	7 145	2 260	594	209	511
Osage County (part)	598	249	133	141	50	25	-	-	309
Rogers County (part)	-	-	-	-	-	-	-	-	-
Tulsa County (part)	70 172	5 328	28 025	26 686	7 095	2 235	594	209	512
Tupelo city, Coal County	34	8	19	7	-	-	-	-	363
Turley CDP, Tulsa County	288	12	178	89	9	-	-	-	440
Tushka town, Atoka County	60	8	52	-	-	-	-	-	318
Tuttle city, Grady County	232	50	113	51	8	10	-	-	393
Twin Oaks CDP, Delaware County	5	3	-	2	-	-	-	-	192
Tyrone town, Texas County	65	1	35	23	4	2	-	-	478
Union City town, Canadian County	52	-	30	15	7	-	-	-	460
Valley Brook town, Oklahoma County	115	5	80	30	-	-	-	-	426
Valley Park town, Rogers County	-	-	-	-	-	-	-	-	-
Valliant town, McCurtain County	129	30	87	12	-	-	-	-	328
Velma town, Stephens County	57	5	44	8	-	-	-	-	370
Vera town, Washington County	5	2	1	2	-	-	-	-	425
Verden town, Grady County	55	-	49	6	-	-	-	-	373
Vian town, Sequoyah County	211	91	86	29	2	-	3	-	311
Vici town, Dewey County	69	16	49	4	-	-	-	-	303
Vinita city, Craig County	753	160	414	141	6	27	-	5	400
Wagoner city, Wagoner County	988	196	476	269	25	22	-	-	423
Wainwright town, Muskogee County	15	3	9	3	-	-	-	-	313
Wakita town, Grant County	25	2	16	7	-	-	-	-	298
Walters city, Cotton County	273	75	146	45	4	3	-	-	375
Wanette town, Pottawatomie County	35	13	19	-	3	-	-	-	282
Wann town, Nowata County	-	-	-	-	-	-	-	-	-
Wapanucka town, Johnston County	21	4	13	4	-	-	-	-	308
Warner town, Muskogee County	158	23	117	18	-	-	-	-	346
Warr Acres city, Oklahoma County	1 191	-	643	381	141	20	6	-	481
Warwick town, Lincoln County	7	-	7	-	-	-	-	-	365
Washington town, McClain County	49	6	39	4	-	-	-	-	421
Watonga city, Blaine County	350	75	219	44	12	-	-	-	338
Watts town, Adair County	33	-	25	8	-	-	-	-	425
Watts Community CDP, Adair County	14	9	5	-	-	-	-	-	189
Waukomis town, Garfield County	94	6	48	38	2	-	-	-	461
Waurika city, Jefferson County	186	76	81	27	-	-	-	2	375
Wayne town, McClain County	87	8	59	19	1	-	-	-	427
Waynoka city, Woods County	76	25	49	2	-	-	-	-	313
Weatherford city, Custer County	1 861	251	1 232	272	44	45	8	9	367
Webb City town, Osage County	-	-	-	-	-	-	-	-	-
Webbers Falls town, Muskogee County	87	24	54	9	-	-	-	-	306
Welch town, Craig County	54	15	35	4	-	-	-	-	314
Weleetka town, Okfuskee County	68	36	32	-	-	-	-	-	242
Welling CDP, Cherokee County	37	2	35	-	-	-	-	-	333
Wellston town, Lincoln County	84	13	54	13	4	-	-	-	417
West Peavine CDP, Adair County	11	7	4	-	-	-	-	-	139
Westport town, Pawnee County	5	-	2	3	-	-	-	-	513
West Siloam Springs town, Delaware County	78	6	52	15	3	2	-	-	445
Westville town, Adair County	240	67	153	18	2	-	-	-	352
Wetumka city, Hughes County	175	68	94	13	-	-	-	-	278
Wewoka city, Seminole County	467	143	255	52	6	11	-	-	325
Whitefield town, Haskell County	12	4	8	-	-	-	-	-	275
Wickliffe CDP, Mayes County	-	-	-	-	-	-	-	-	-
Wilburton city, Latimer County	331	44	225	62	-	-	-	-	360
Willow town, Greer County	2	2	-	-	-	-	-	-	125
Wilson city, Carter County	109	25	77	7	-	-	-	-	345
Winchester town, Okmulgee County	8	2	4	2	-	-	-	-	275
Wister town, Le Flore County	97	28	47	9	11	2	-	-	320
Woodall CDP, Cherokee County	41	4	35	2	-	-	-	-	348
Woodlawn Park town, Oklahoma County	9	-	9	-	-	-	-	-	382
Woodville town, Marshall County	9	5	4	-	-	-	-	-	195
Woodward city, Woodward County	1 467	99	1 010	342	-	16	-	-	402
Wright City town, McCurtain County	60	16	42	2	-	-	-	-	329
Wyandotte town, Ottawa County	40	19	21	-	-	-	-	-	275
Wynnewood city, Garvin County	274	44	175	51	4	-	-	-	400
Wynona town, Osage County	28	7	17	4	-	-	-	-	350
Yale city, Payne County	143	59	70	14	-	-	-	-	315
Yeager town, Hughes County	-	-	-	-	-	-	-	-	-
Yukon city, Canadian County	1 755	15	752	561	226	159	42	-	525
Zeb CDP, Cherokee County	17	-	8	9	-	-	-	-	554
Zena CDP, Delaware County	8	-	8	-	-	-	-	-	425
Zion CDP, Adair County	7	-	7	-	-	-	-	-	385

Table 31. **Mortgage and Rental Cost Characteristics: 2000**

[Data based on a sample (except Tables 65-68). For information on confidentiality protection, coverage, sampling error, and nonsampling error, see Appendix G.
For location of definitions, see "How to Use This Census Report"]

State County County Subdivision Place	Specified owner-occupied housing units								Specified renter-occupied housing units paying cash rent		
		With a mortgage				Not mortgaged					
	Total	Total	Median selected monthly owner costs (dollars)	Median selected monthly owner costs as a percentage of household income in 1999	With a second mortgage or home equity loan or both	Total	Median selected monthly owner costs (dollars)	Median selected monthly owner costs as a percentage of household income in 1999	Total	With meals included in rent	Median gross rent as a percentage of household income in 1999
The State	**699 452**	**439 410**	**764**	**19.2**	**73 356**	**260 042**	**231**	**10.0-**	**377 894**	**5 390**	**24.3**
Adair County	2 701	1 287	512	21.6	135	1 414	184	11.4	1 540	11	20.6
Stilwell East CCD	1 272	637	513	23.8	68	635	178	10.6	844	-	20.8
Bell CDP	92	31	423	14.3	-	61	157	14.3	6	-	15.0
Cherry Tree CDP (part)	164	65	387	19.9	2	99	175	10.1	19	-	14.7
Fairfield CDP	72	49	536	30.9	7	23	164	11.5	11	-	21.1
Maryetta CDP (part)	7	3	850	22.5	3	4	275	10.0-	3	-	12.5
Peavine CDP	40	32	444	12.5	2	8	200	10.0	13	-	24.4
Salem CDP	6	3	350	37.5	-	3	175	27.5	7	-	17.5
Stilwell city (part)	530	309	526	24.1	32	221	189	11.8	613	-	21.4
Zion CDP	7	5	650	27.5	-	2	275	12.5	7	-	21.3
Stilwell West CCD	539	219	454	20.7	17	320	182	12.2	185	6	19.0
Cherry Tree CDP (part)	45	20	520	31.7	3	25	188	10.3	14	-	10.0-
Christie CDP (part)	-	-	-	-	-	-	-	-	-	-	-
Greasy CDP	70	31	450	18.6	2	39	173	10.0-	6	-	20.0
Lyons Switch CDP	25	9	450	21.9	2	16	267	15.0	10	-	31.3
Maryetta CDP (part)	19	9	475	50.0+	-	10	188	14.2	1	-	27.5
Rocky Mountain CDP	72	36	343	23.8	5	36	183	16.3	8	2	35.0
Stilwell city (part)	-	-	-	-	-	-	-	-	-	-	-
West Peavine CDP	45	2	550	17.5	-	43	158	10.0-	11	-	10.0-
Watts CCD	303	128	532	19.8	6	175	196	10.0	90	3	21.9
Chewey CDP (part)	11	-	-	-	-	11	194	10.0-	2	-	17.5
Watts town	49	26	467	20.0	2	23	198	14.6	33	-	21.6
Watts Community CDP (part)	9	7	675	10.0-	-	2	225	12.5	12	-	18.3
Westville CCD	587	303	545	19.0	44	284	195	12.8	421	2	20.9
Chewey CDP (part)	6	6	600	37.5	3	-	-	-	6	-	18.0
Christie CDP (part)	22	12	500	22.5	-	10	125	12.5	-	-	-
Watts Community CDP (part)	31	19	594	23.9	-	12	325	10.0	2	-	10.0-
Westville town	266	124	446	16.2	9	142	189	11.8	240	2	20.0
Alfalfa County	1 328	509	518	18.6	55	819	200	10.0-	218	2	17.7
Carmen CCD	228	60	463	20.0	8	168	185	10.7	36	-	13.2
Aline town	68	12	450	15.0	2	56	182	12.5	9	-	10.0-
Carmen town	148	44	472	20.7	6	104	183	10.6	23	-	14.2
Cherokee CCD	452	176	523	17.6	13	276	216	10.0-	78	2	21.4
Cherokee city (part)	415	157	532	17.3	8	258	214	10.0-	66	2	24.1
Lambert town	4	-	-	-	-	4	350	15.0	-	-	-
Helena CCD	266	124	564	19.4	20	142	193	10.0-	35	-	18.9
Goltry town	94	41	550	18.1	10	53	194	10.2	7	-	10.0-
Helena town	131	60	508	21.5	6	71	187	10.0-	24	-	25.0
North Alfalfa CCD	382	149	506	18.8	14	233	200	10.0-	69	-	14.4
Amorita town	18	6	425	27.5	-	12	175	10.0-	-	-	-
Burlington town	50	22	550	17.5	4	28	207	10.8	4	-	15.0
Byron town	15	2	650	17.5	-	13	275	10.0-	-	-	-
Cherokee city (part)	136	57	482	19.8	2	79	186	11.6	35	-	16.3
Jet town	79	23	442	16.3	4	56	191	10.0-	7	-	13.8
Atoka County	1 639	793	492	19.1	58	846	196	12.4	839	9	23.3
Central Atoka CCD	1 041	491	496	19.6	33	550	205	13.0	670	2	24.1
Atoka city (part)	580	235	477	20.2	5	345	199	13.2	490	-	24.3
North Atoka CCD	207	86	492	21.7	7	121	173	10.0-	39	-	24.4
Stringtown town	88	26	445	22.5	5	62	155	10.3	26	-	23.8
West Atoka CCD	391	216	483	16.5	18	175	179	12.1	130	7	19.3
Atoka city (part)	4	2	350	12.5	-	2	125	-	2	-	22.5
Caney town	37	12	350	21.7	-	25	131	12.1	31	3	17.9
Tushka town	42	18	333	12.9	-	24	150	11.3	60	-	20.0
Beaver County	960	416	695	18.0	44	544	240	10.0-	297	3	14.4
North Beaver CCD	399	167	759	18.5	34	232	257	10.0-	144	-	14.2
Beaver city (part)	-	-	-	-	-	-	-	-	-	-	-
Forgan town	116	48	600	18.2	15	68	238	12.4	16	-	17.0
Gate town	35	2	550	10.0-	-	33	241	10.0-	4	-	10.0-
Knowles town	1	-	-	-	-	1	275	10.0-	3	-	12.5
South Beaver CCD	561	249	663	17.5	10	312	228	10.0-	153	3	14.6
Beaver city (part)	428	192	623	17.3	6	236	235	10.7	112	3	13.9
Beckham County	3 908	1 892	583	17.8	223	2 016	193	10.0-	1 792	-	22.0
Carter CCD	116	51	450	19.6	2	65	180	12.3	24	-	17.5
Carter town	80	28	408	27.5	-	52	180	10.8	22	-	18.8
Elk City CCD	2 619	1 430	625	17.7	176	1 189	202	10.0-	1 323	-	22.0
Elk City city (part)	2 410	1 306	614	17.3	149	1 104	203	10.0-	1 269	-	22.1
Erick CCD	352	93	391	16.9	6	259	172	10.0-	91	-	21.4
Erick city	297	79	378	16.3	6	218	174	10.0-	69	-	16.3
Texola town	8	2	950	37.5	-	6	125	10.0-	2	-	50.0+
Sayre CCD	821	318	515	18.0	39	503	187	10.0-	354	-	22.3
Elk City city (part)	-	-	-	-	-	-	-	-	6	-	17.5
Sayre city	692	272	494	18.5	35	420	185	10.5	335	-	23.4
Blaine County	2 243	1 022	555	17.9	80	1 221	212	10.5	678	1	22.1
Canton CCD	342	155	508	16.1	11	187	185	11.6	83	-	20.4
Canton town	181	84	540	19.5	4	97	182	11.2	43	-	23.1
Longdale town	49	18	378	12.2	3	31	166	12.0	12	-	17.5
Geary CCD	418	156	534	18.9	8	262	207	10.8	112	-	21.3
Geary city (part)	279	98	479	18.3	6	181	197	12.3	97	-	24.6
Hydro town (part)	96	33	658	19.8	2	63	219	10.0-	4	-	15.0
Okeene CCD	387	165	542	16.2	14	222	219	10.0-	70	-	19.5
Okeene town	356	155	532	16.2	10	201	213	10.0-	61	-	19.8
Watonga CCD	1 096	546	589	18.4	47	550	222	10.6	413	1	24.3

Table 31. **Mortgage and Rental Cost Characteristics: 2000**—Con.

[Data based on a sample (except Tables 65-68). For information on confidentiality protection, coverage, sampling error, and nonsampling error, see Appendix G.
For location of definitions, see "How to Use This Census Report"]

State County County Subdivision Place	Specified owner-occupied housing units								Specified renter-occupied housing units paying cash rent		
		With a mortgage				Not mortgaged					
	Total	Total	Median selected monthly owner costs (dollars)	Median selected monthly owner costs as a percentage of household income in 1999	With a second mortgage or home equity loan or both	Total	Median selected monthly owner costs (dollars)	Median selected monthly owner costs as a percentage of household income in 1999	Total	With meals included in rent	Median gross rent as a percentage of household income in 1999
Blaine County—Con.											
Watonga CCD—Con.											
Greenfield town	35	14	500	22.5	-	21	171	10.0-	6	-	23.0
Hitchcock town	35	16	611	13.8	-	19	188	10.0-	9	-	45.0
Watonga city	818	407	548	17.6	36	411	222	11.1	350	-	25.2
Bryan County	6 242	3 271	599	19.0	243	2 971	207	10.0-	3 832	26	23.7
Colbert CCD	813	365	576	21.1	21	448	216	11.2	301	-	28.5
Colbert town	246	92	550	21.7	4	154	207	10.0	99	-	23.8
Durant CCD	4 334	2 356	628	18.8	193	1 978	210	10.0-	3 172	26	23.6
Armstrong town	28	15	425	18.5	2	13	175	11.9	7	-	28.8
Calera town	370	182	558	20.9	29	188	192	10.0-	190	2	23.0
Durant city (part)	2 615	1 322	614	18.2	102	1 293	213	10.0-	2 558	24	24.1
Kenefic town	30	14	540	27.5	-	16	225	10.0-	13	-	29.4
Mead town	28	12	480	43.3	-	16	167	10.0	8	-	14.0
Silo town	83	54	625	17.5	4	29	202	12.9	14	-	20.0
East Bryan CCD	162	80	426	16.7	2	82	178	12.6	40	-	21.4
Bennington town	51	20	425	22.5	-	31	172	16.3	18	-	24.0
North Central Bryan CCD	513	254	516	18.5	9	259	208	12.1	209	-	20.7
Bokchito town	135	43	462	18.8	-	92	198	13.2	74	-	23.3
Caddo town	199	91	542	17.8	6	108	205	11.8	108	-	19.8
Durant city (part)	-	-	-	-	-	-	-	-	-	-	-
South Bryan CCD	261	124	545	18.8	13	137	188	10.0-	72	-	27.8
Achille town	111	53	505	20.4	6	58	197	10.0	23	-	27.5
Hendrix town	18	2	250	12.5	-	16	170	13.3	-	-	-
Kemp town	30	7	575	13.8	-	23	137	10.0-	7	-	38.8
Southeast Bryan CCD	159	92	586	20.2	5	67	173	12.4	38	-	21.5
Caddo County	5 554	2 483	526	18.6	221	3 071	200	10.0	2 265	9	19.2
Anadarko CCD	2 015	988	510	18.4	75	1 027	208	11.4	1 049	-	18.7
Anadarko city	1 301	625	494	18.0	48	676	215	11.9	844	-	19.4
Gracemont town	86	29	542	23.8	2	57	176	10.0-	38	-	18.1
Apache CCD	620	274	519	17.9	13	346	199	10.0-	224	-	19.8
Apache town	399	162	528	17.1	10	237	194	10.0-	162	-	21.2
Binger-Hinton CCD	882	359	599	18.5	43	523	196	10.0-	243	2	18.6
Binger town	165	59	537	19.0	4	106	193	10.5	52	-	25.0
Bridgeport city	20	4	600	25.0	-	16	150	12.9	6	-	12.5
Hinton town	359	150	596	17.1	15	209	199	11.1	101	2	18.6
Lookeba town	36	8	600	37.5	-	28	181	10.0-	8	-	11.7
Carnegie CCD	750	292	507	19.8	28	458	194	10.8	277	-	21.8
Carnegie town	388	160	461	20.7	10	228	193	11.1	183	-	24.2
Cyril-Cement CCD	601	249	523	17.9	31	352	188	10.0-	229	2	20.1
Cement town	117	48	486	21.7	5	69	180	12.9	66	2	23.8
Cyril town	270	112	535	17.6	15	158	187	10.0-	97	-	19.8
Fort Cobb CCD	372	163	527	17.3	14	209	191	10.0-	90	3	21.3
Fort Cobb town	155	71	535	15.5	6	84	172	10.0-	64	-	19.4
Hydro CCD	314	158	535	21.9	17	156	227	11.3	153	2	18.3
Eakly town	73	35	505	20.8	4	38	225	13.1	21	-	19.7
Hydro town (part)	154	66	469	21.7	7	88	213	10.0-	109	2	18.4
Canadian County	21 241	16 528	854	19.6	3 271	4 713	267	10.0-	5 981	204	23.3
East Canadian CCD	16 074	13 242	877	19.6	2 749	2 832	281	10.0-	3 815	193	22.9
Mustang city	3 541	2 920	808	19.0	563	621	272	10.0-	1 033	13	22.0
Oklahoma City city (part)	6 701	5 685	974	20.5	1 132	1 016	327	10.0-	988	-	20.9
Piedmont city (part)	188	155	919	22.6	32	33	302	13.3	34	-	22.5
Yukon city	5 550	4 406	811	18.9	987	1 144	249	10.0-	1 755	180	25.4
El Reno CCD	4 772	3 122	745	19.6	504	1 650	251	10.6	2 087	9	23.8
Calumet town (part)	24	6	700	16.7	-	18	225	12.0	25	-	15.5
El Reno city	3 370	2 083	671	19.2	289	1 287	243	11.8	1 851	9	24.2
Okarche town (part)	68	37	564	19.6	4	31	234	10.0-	22	-	17.5
Oklahoma City city (part)	15	15	1 292	50.0+	-	-	-	-	-	-	-
Piedmont city (part)	725	608	962	20.1	145	117	313	10.0-	75	-	23.9
Union City town	235	166	784	19.6	17	69	239	10.0-	52	-	24.2
Walnut CCD	213	78	606	17.4	7	135	188	10.0-	12	-	22.5
West Canadian CCD	182	86	684	20.3	11	96	260	10.0-	67	2	23.1
Calumet town (part)	65	42	650	23.1	7	23	221	10.0-	23	2	21.3
Geary city (part)	18	4	350	15.0	-	14	192	11.3	18	-	30.0
Carter County	9 104	4 856	667	19.2	689	4 248	221	10.4	4 379	75	24.5
Ardmore CCD	7 272	4 101	684	19.2	604	3 171	227	10.0-	3 803	70	24.3
Ardmore city (part)	5 398	2 891	688	19.5	438	2 507	226	10.0-	3 194	67	24.3
Dickson town	157	91	682	20.3	13	66	220	10.0-	47	3	18.5
Lone Grove city (part)	853	589	659	18.7	72	264	216	10.0-	363	-	23.9
Springer town (part)	4	4	600	10.0	-	-	-	-	7	-	26.5
Ardmore North CCD	422	176	606	22.0	21	246	190	13.4	86	5	34.0
Ardmore city (part)	2	2	550	12.5	-	-	-	-	5	-	10.0-
Gene Autry town	19	6	550	17.5	2	13	194	14.4	9	-	50.0+
Springer town (part)	110	53	650	19.7	6	57	191	11.6	27	2	35.4
Tatums town	55	13	625	48.3	3	42	168	17.1	6	-	50.0
Healdton Central CCD	648	244	540	17.4	29	404	202	11.9	286	-	29.2
Healdton city	623	235	542	17.7	29	388	203	11.4	283	-	29.3
Healdton North CCD	257	105	566	19.0	7	152	208	11.5	65	-	17.1
Ratliff City town	32	12	467	14.3	-	20	194	20.0	11	-	13.5
Wilson CCD	505	230	593	18.9	28	275	215	13.0	139	-	25.0
Lone Grove city (part)	5	5	650	17.5	-	-	-	-	-	-	-
Wilson city	318	124	487	18.6	9	194	216	12.7	109	-	24.8
Cherokee County	5 841	3 504	649	19.9	465	2 337	204	10.0-	4 692	59	26.1
East Cherokee CCD	882	468	651	20.3	122	414	195	10.0-	268	-	19.2
Briggs CDP	72	50	564	18.7	12	22	175	10.0-	18	-	23.0

Table 31. **Mortgage and Rental Cost Characteristics: 2000**—Con.

[Data based on a sample (except Tables 65-68). For information on confidentiality protection, coverage, sampling error, and nonsampling error, see Appendix G.
For location of definitions, see "How to Use This Census Report"]

State County County Subdivision Place	Specified owner-occupied housing units								Specified renter-occupied housing units paying cash rent		
		With a mortgage				Not mortgaged					
	Total	Total	Median selected monthly owner costs (dollars)	Median selected monthly owner costs as a percentage of household income in 1999	With a second mortgage or home equity loan or both	Total	Median selected monthly owner costs (dollars)	Median selected monthly owner costs as a percentage of household income in 1999	Total	With meals included in rent	Median gross rent as a percentage of household income in 1999
Cherokee County—Con.											
East Cherokee CCD—Con.											
Dry Creek CDP	15	2	550	22.5	-	13	213	10.0-	5	-	16.7
Eldon CDP	170	92	755	23.7	27	78	204	10.0-	64	-	19.2
Park Hill CDP (part)	71	56	600	15.0	-	15	225	10.0-	23	-	13.4
Scraper CDP (part)	11	5	650	43.8	2	6	125	10.0-	5	-	12.5
Tenkiller CDP	37	27	417	15.4	4	10	250	10.0-	25	-	19.3
Welling CDP	80	49	385	16.9	17	31	197	14.2	37	-	17.8
Hulbert CCD	733	427	645	20.6	59	306	213	11.1	242	-	21.8
Fort Gibson town (part)	-	-	-	-	-	-	-	-	-	-	-
Hulbert town	90	50	467	22.5	5	40	224	15.0	90	-	24.3
Lost City CDP (part)	92	63	505	20.2	9	29	204	12.5	22	-	22.0
Shady Grove CDP (part)	31	18	733	21.3	-	13	205	10.0-	7	-	50.0+
Woodall CDP (part)	-	-	-	-	-	-	-	-	-	-	-
North Cherokee CCD	463	276	548	19.0	10	187	193	12.2	133	-	18.9
Lost City CDP (part)	7	2	450	50.0+	-	5	208	20.8	2	-	27.5
Oaks town (part)	-	-	-	-	-	-	-	-	19	-	18.3
Scraper CDP (part)	13	6	800	40.0	3	7	188	21.3	10	-	10.0-
Shady Grove CDP (part)	14	10	567	20.0	-	4	225	15.0	3	-	17.5
South Cherokee CCD	858	597	631	20.5	50	261	203	10.9	304	5	28.6
Keys CDP	25	25	693	17.7	-	-	-	-	38	-	40.0
Park Hill CDP (part)	268	202	495	22.1	10	66	177	12.2	141	5	28.5
Pettit CDP	170	118	621	18.9	7	52	187	10.0-	40	-	28.3
Tahlequah city (part)	-	-	-	-	-	-	-	-	-	-	-
Zeb CDP	64	50	600	18.8	8	14	242	10.8	17	-	16.5
Tahlequah CCD	2 905	1 736	673	19.6	224	1 169	210	10.0-	3 745	54	27.2
Park Hill CDP (part)	165	113	604	17.7	22	52	195	13.8	165	-	26.9
Scraper CDP (part)	48	16	545	26.9	11	32	183	10.0-	14	-	37.5
Shady Grove CDP (part)	2	-	-	-	-	2	275	37.5	-	-	-
Tahlequah city (part)	2 159	1 241	698	19.7	162	918	206	10.0-	3 077	52	28.1
Woodall CDP (part)	101	63	588	22.8	9	38	259	13.1	41	2	18.4
Choctaw County	2 552	1 175	470	18.4	60	1 377	192	10.0-	1 440	-	23.5
Fort Towson CCD	402	162	465	18.2	15	240	178	10.0-	146	-	23.6
Fort Towson town	128	39	438	21.3	8	89	193	10.0-	71	-	33.1
Sawyer town (part)	49	32	382	15.0	3	17	156	10.0-	10	-	18.8
Swink town	17	4	350	15.0	-	13	113	10.0-	8	-	50.0
Hugo CCD	1 665	798	489	18.4	32	867	203	10.0-	1 095	-	23.2
Hugo city	1 107	478	471	19.0	14	629	207	10.0-	967	-	23.9
Sawyer town (part)	6	2	750	45.0	-	4	175	12.5	-	-	-
West Choctaw CCD	485	215	396	18.9	13	270	176	11.5	199	-	24.9
Boswell town	156	54	362	21.1	2	102	181	13.2	94	-	27.7
Soper town	72	22	375	22.5	-	50	167	12.7	36	-	27.1
Cimarron County	547	201	518	15.1	10	346	191	10.0-	178	-	18.2
Boise City CCD	137	51	468	15.8	4	86	182	10.0	42	-	13.6
Keyes town	113	44	450	16.9	4	69	184	10.7	32	-	10.0
Keyes CCD	410	150	536	14.9	6	260	196	10.0-	136	-	19.3
Boise City city	360	131	531	15.2	4	229	189	10.0-	122	-	20.2
Cleveland County	44 337	34 375	879	19.2	7 345	9 962	270	10.0-	24 695	598	26.9
East Cleveland CCD	2 430	1 719	814	18.2	348	711	238	10.0-	520	-	22.4
Etowah town	4	4	800	25.0	-	-	-	-	2	-	22.5
Noble city (part)	70	47	847	14.9	15	23	278	10.0-	-	-	-
Norman city (part)	1 381	994	924	18.2	235	387	240	10.0-	119	-	22.5
Oklahoma City city (part)	-	-	-	-	-	-	-	-	-	-	-
Slaughterville town	441	314	746	18.0	61	127	232	10.2	159	-	27.5
Lexington CCD	393	196	623	22.0	27	197	221	12.3	210	-	19.5
Lexington city	359	177	634	21.9	27	182	224	13.2	196	-	19.5
Purcell city (part)	-	-	-	-	-	-	-	-	-	-	-
Noble CCD	1 241	931	700	19.9	157	310	212	10.5	570	-	21.6
Noble city (part)	1 153	907	692	20.0	157	246	210	11.0	528	-	21.9
Norman CCD	17 314	12 825	892	18.8	2 488	4 489	274	10.0-	16 469	327	29.9
Hall Park town	343	284	1 029	18.3	89	59	293	10.0-	13	-	28.1
Norman city (part)	16 938	12 517	889	18.8	2 399	4 421	273	10.0-	16 456	327	29.9
Oklahoma City city (part)	-	-	-	-	-	-	-	-	-	-	-
North Cleveland CCD	22 959	18 704	886	19.5	4 325	4 255	279	10.0-	6 926	271	22.5
Moore city	10 751	8 683	772	19.7	1 938	2 068	244	10.0-	3 454	61	22.4
Norman city (part)	8	8	650	12.5	-	-	-	-	-	-	-
Oklahoma City city (part)	11 946	9 797	986	19.4	2 353	2 149	328	10.0-	3 362	210	22.7
Coal County	930	371	460	19.7	24	559	181	11.0	420	-	25.1
East Coal CCD	701	278	468	19.9	19	423	186	10.4	352	-	25.4
Coalgate city	457	164	487	22.0	15	293	188	11.0	303	-	25.8
Lehigh city	46	22	489	23.0	2	24	136	10.0-	26	-	26.7
Phillips town	44	17	410	15.6	2	27	202	10.0-	5	-	10.0-
West Coal CCD	229	93	439	18.5	5	136	173	12.6	68	-	21.7
Bromide town (part)	4	2	350	50.0+	-	2	175	10.0-	-	-	-
Centrahoma city	7	5	417	25.8	-	2	125	12.5	11	-	16.3
Tupelo city	87	17	413	26.3	1	70	162	13.5	34	-	26.3
Comanche County	20 183	14 010	765	19.7	2 266	6 173	232	10.0-	13 754	94	24.3
Lawton CCD	13 872	9 544	741	20.0	1 563	4 328	229	10.0-	11 370	76	25.0
Lawton city (part)	13 841	9 529	741	20.0	1 563	4 312	229	10.0-	11 365	76	25.0
Northeast Comanche CCD	1 095	659	660	17.9	87	436	221	10.0-	346	-	23.3
Elgin city (part)	266	166	627	17.7	24	100	211	10.0-	117	-	25.2
Fletcher town	280	162	591	18.4	21	118	205	11.6	75	-	25.5
Sterling town	175	97	569	18.1	11	78	212	10.5	89	-	20.3
Northwest Comanche CCD	954	574	976	20.9	104	380	262	10.0-	256	-	18.8
Elgin city (part)	5	5	1 125	22.5	-	-	-	-	-	-	-

Table 31. **Mortgage and Rental Cost Characteristics: 2000**—Con.

[Data based on a sample (except Tables 65-68). For information on confidentiality protection, coverage, sampling error, and nonsampling error, see Appendix G.
For location of definitions, see "How to Use This Census Report"]

State County County Subdivision Place	Specified owner-occupied housing units								Specified renter-occupied housing units paying cash rent		
		With a mortgage				Not mortgaged					
	Total	Total	Median selected monthly owner costs (dollars)	Median selected monthly owner costs as a percentage of household income in 1999	With a second mortgage or home equity loan or both	Total	Median selected monthly owner costs (dollars)	Median selected monthly owner costs as a percentage of household income in 1999	Total	With meals included in rent	Median gross rent as a percentage of household income in 1999
Comanche County—Con.											
Northwest Comanche CCD—Con.											
Medicine Park town (part)	74	34	514	17.5	-	40	219	10.0-	56	-	21.3
Sill CCD	6	-	-	-	-	6	100-	10.0-	328	-	17.5
Lawton city (part)	6	-	-	-	-	6	100-	10.0-	328	-	17.5
Medicine Park town (part)	-	-	-	-	-	-	-	-	-	-	-
Southeast Comanche CCD	2 587	2 087	872	19.0	375	500	249	10.0-	1 052	14	23.2
Lawton city (part)	2 171	1 792	867	19.0	314	379	247	10.0-	981	14	23.6
Southwest Comanche CCD	1 669	1 146	766	19.9	137	523	236	10.9	402	4	22.6
Cache city	538	390	643	21.5	56	148	230	10.0-	178	-	19.7
Chattanooga town (part)	100	68	639	18.5	3	32	213	13.3	27	-	21.5
Faxon town	34	25	563	21.3	5	9	208	10.8	3	-	50.0+
Geronimo town	204	147	633	20.1	20	57	228	13.1	64	-	26.5
Indiahoma town	94	27	492	17.8	-	67	217	13.7	25	-	21.9
Lawton city (part)	29	23	2 321	50.0+	7	6	175	50.0+	-	-	-
Cotton County	1 444	725	577	18.1	72	719	212	11.3	476	2	23.0
Southwest Cotton CCD	225	122	548	16.3	12	103	190	11.1	52	-	22.9
Devol town	39	22	543	15.0	2	17	219	10.4	8	-	46.7
Randlett town	101	44	500	17.8	6	57	175	11.5	25	-	19.2
Temple CCD	357	159	471	19.6	26	198	202	11.5	121	-	23.4
Temple town	317	146	469	19.9	21	171	193	11.6	101	-	22.4
Walters CCD	862	444	624	18.3	34	418	224	11.2	303	2	22.9
Walters city	681	343	590	18.7	22	338	223	11.6	273	2	23.3
Craig County	2 207	1 214	562	19.2	139	993	194	10.0-	1 073	7	21.5
North Craig CCD	302	159	555	19.0	21	143	204	10.0-	95	-	21.5
Bluejacket town	48	16	600	20.0	-	32	225	10.6	14	-	20.0
Welch town	145	74	545	15.7	14	71	201	10.0-	54	-	21.7
Vinita East CCD	1 707	937	556	19.0	116	770	191	10.0-	868	7	21.4
Ketchum town	57	28	492	25.0	-	29	169	10.0-	29	-	31.5
Vinita city	1 411	749	535	18.8	91	662	191	10.0-	753	7	20.9
Vinita West CCD	198	118	624	22.5	2	80	242	10.9	110	-	22.0
Big Cabin town	52	26	350	25.0	-	26	200	10.0	21	-	14.4
Creek County	12 178	7 229	725	19.2	981	4 949	239	10.0-	4 500	45	21.9
Bristow CCD	1 199	591	591	18.2	78	608	226	11.4	674	-	19.6
Bristow city	952	489	568	18.5	55	463	225	12.7	617	-	22.3
Bristow South CCD	301	126	695	21.2	23	175	194	10.0-	93	-	22.1
Depew town	107	32	540	18.6	3	75	211	10.0-	55	-	23.3
Drumright CCD	737	311	615	18.4	10	426	218	10.0-	315	-	20.0
Drumright city (part)	654	254	629	17.9	5	400	217	10.0-	297	-	21.4
Kellyville-Slick CCD	398	231	710	21.2	35	167	202	10.2	103	-	25.5
Kellyville town (part)	210	116	597	21.3	12	94	207	13.8	45	-	25.8
Sapulpa city (part)	-	-	-	-	-	-	-	-	-	-	-
Slick town	25	8	533	13.3	-	17	125	10.0-	3	-	50.0+
Keystone Lake CCD	1 646	960	728	18.2	131	686	227	10.0-	571	-	19.8
Lawrence Creek town	6	4	650	40.0	2	2	275	22.5	12	-	17.5
Mannford town (part)	422	286	800	17.9	33	136	289	12.9	207	-	18.6
Oilton city	234	87	516	18.4	12	147	181	13.0	126	-	18.5
Sapulpa city (part)	-	-	-	-	-	-	-	-	-	-	-
Sapulpa CCD	7 680	4 878	766	19.6	693	2 802	253	10.0-	2 687	45	23.0
Kellyville town (part)	5	-	-	-	-	5	208	12.5	11	-	26.3
Kiefer town	187	134	685	20.0	12	53	231	15.3	74	-	21.5
Mounds town	192	99	694	19.0	15	93	230	12.7	159	9	24.4
Oakhurst CDP (part)	144	82	562	32.3	-	62	188	10.0-	39	-	19.6
Sapulpa city (part)	4 611	2 825	722	19.5	391	1 786	250	10.2	1 925	23	23.5
Shamrock-Heyburn Lake CCD	217	132	600	14.1	11	85	179	10.6	57	-	19.6
Kellyville town (part)	-	-	-	-	-	-	-	-	-	-	-
Shamrock town	23	10	467	16.7	-	13	145	14.5	7	-	17.5
Stroud city (part)	-	-	-	-	-	-	-	-	-	-	-
Custer County	5 040	2 721	709	19.0	384	2 319	212	10.0-	3 232	41	24.9
Butler CCD	168	63	563	19.3	5	105	230	10.4	32	-	15.9
Butler town	85	35	475	22.5	2	50	200	10.0-	13	-	13.5
Hammon town (part)	2	-	-	-	-	2	175	27.5	-	-	-
Clinton CCD	2 281	1 012	654	18.9	106	1 269	202	10.0-	1 157	-	23.7
Arapaho town	174	107	578	17.3	13	67	183	10.0-	38	-	27.0
Clinton city (part)	1 915	824	659	19.1	93	1 091	200	10.0-	1 073	-	23.6
Custer City CCD	183	50	547	13.9	-	133	199	10.0-	33	-	17.5
Custer City town	107	31	565	13.4	-	76	208	10.0-	25	-	26.3
Thomas city (part)	2	-	-	-	-	2	650	22.5	-	-	-
Thomas CCD	308	141	531	16.2	8	167	186	10.0-	89	-	20.7
Thomas city (part)	308	141	531	16.2	8	167	186	10.0-	89	-	20.7
Weatherford CCD	2 100	1 455	803	19.5	265	645	235	10.0-	1 921	41	27.7
Weatherford city	1 757	1 237	796	18.9	217	520	239	10.0-	1 861	41	28.0
Delaware County	5 922	3 032	720	22.7	365	2 890	215	10.7	2 407	8	23.7
Colcord CCD	486	263	664	23.6	51	223	194	10.9	322	2	24.2
Colcord town	107	47	469	19.5	6	60	207	12.9	112	-	27.5
Dripping Springs CDP	2	-	-	-	-	2	125	12.5	-	-	-
Flint Creek CDP (part)	49	19	1 552	17.5	12	30	183	10.0-	19	-	22.5
West Siloam Springs town	75	38	671	37.5	4	37	215	10.0-	78	2	23.8
Grove CCD	3 583	1 814	844	24.7	238	1 769	229	10.4	1 316	2	22.7
Bernice town	138	50	550	18.3	2	88	178	10.0-	38	2	22.5
Cayuga CDP	6	4	700	27.5	-	2	100-	22.5	2	-	37.5
Cleora CDP	334	170	860	21.9	11	164	302	11.1	41	-	23.8
Copeland CDP	223	85	950	26.8	20	138	210	12.2	100	-	20.0
Dodge CDP	5	5	350	37.5	-	-	-	-	-	-	-
Grove city	1 272	645	916	23.7	128	627	225	10.0-	690	-	23.1

Table 31. **Mortgage and Rental Cost Characteristics: 2000**—Con.

[Data based on a sample (except Tables 65-68). For information on confidentiality protection, coverage, sampling error, and nonsampling error, see Appendix G.
For location of definitions, see "How to Use This Census Report"]

State County County Subdivision Place	Specified owner-occupied housing units								Specified renter-occupied housing units paying cash rent		
		With a mortgage				Not mortgaged					
	Total	Total	Median selected monthly owner costs (dollars)	Median selected monthly owner costs as a percentage of household income in 1999	With a second mortgage or home equity loan or both	Total	Median selected monthly owner costs (dollars)	Median selected monthly owner costs as a percentage of household income in 1999	Total	With meals included in rent	Median gross rent as a percentage of household income in 1999
Delaware County—Con.											
Jay CCD	1 287	705	554	19.9	66	582	190	10.9	590	4	26.8
Brush Creek CDP	-	-	-	-	-	-	-	-	3	-	22.5
Dennis CDP	43	25	1 297	26.3	8	18	225	10.0-	-	-	-
Jay city	465	278	477	17.8	21	187	158	10.0-	340	4	27.3
New Eucha CDP	30	17	408	25.8	-	13	163	11.6	6	-	10.0-
Sycamore CDP	34	16	727	16.4	-	18	218	10.0-	6	-	22.5
Zena CDP	20	20	443	19.6	-	-	-	-	8	-	37.5
Kansas CCD	566	250	553	19.5	10	316	185	12.9	179	-	21.2
Bull Hollow CDP	8	-	-	-	-	8	275	22.5	9	-	50.0+
Cloud Creek CDP	8	-	-	-	-	8	100	27.5	4	-	50.0+
Flint Creek CDP (part)	28	18	650	16.7	-	10	231	10.0-	3	-	27.5
Kansas town	106	68	511	20.2	4	38	214	10.0-	56	-	21.1
Leach CDP	23	13	607	16.4	-	10	214	10.0-	4	-	20.0
Oaks town (part)	73	15	475	21.6	2	58	179	12.5	6	-	18.8
Old Eucha CDP	7	-	-	-	-	7	115	13.8	4	-	17.5
Rocky Ford CDP	2	2	350	10.0-	-	-	-	-	-	-	-
Tagg Flats CDP	2	-	-	-	-	2	125	50.0+	-	-	-
Twin Oaks CDP	18	4	550	22.5	-	14	256	11.9	5	-	10.0-
Dewey County	906	344	553	18.0	24	562	199	11.0	270	-	17.7
Dewey South CCD	293	110	560	14.7	7	183	203	10.0-	56	-	15.6
Leedey town	127	36	450	17.5	5	91	176	10.0-	22	-	26.3
Putnam town	11	4	250	10.0	-	7	188	12.5	-	-	-
Taloga town	90	32	700	18.1	-	58	239	10.4	24	-	14.0
Seiling CCD	352	138	568	19.1	6	214	216	12.0	120	-	20.2
Oakwood town	10	4	350	12.5	-	6	275	22.5	8	-	10.0-
Seiling city	225	99	580	19.5	6	126	213	12.3	87	-	18.4
Vici CCD	261	96	500	19.3	11	165	178	10.9	94	-	15.0
Camargo town	45	21	475	21.9	2	24	207	16.0	7	-	17.5
Vici town	174	64	529	19.0	9	110	172	10.0-	69	-	15.5
Ellis County	894	348	520	17.5	33	546	201	10.3	203	2	19.4
Northeast Ellis CCD	230	81	448	17.5	8	149	207	11.5	81	2	18.1
Fargo town	67	28	438	16.9	-	39	202	10.0-	33	2	15.4
Gage town	125	31	421	18.1	4	94	208	11.9	35	-	21.9
Northwest Ellis CCD	434	169	581	17.8	17	265	205	10.1	86	-	20.8
Shattuck town	395	147	572	18.2	17	248	200	10.0-	81	-	22.2
South Ellis CCD	230	98	487	16.8	8	132	190	10.0-	36	-	19.0
Arnett town	170	71	502	17.3	6	99	184	10.0-	27	-	21.9
Garfield County	14 193	8 354	663	18.9	1 350	5 839	233	10.0-	6 055	111	23.9
Enid CCD	12 597	7 421	670	19.0	1 189	5 176	233	10.0-	5 710	109	24.0
Breckenridge town (part)	48	25	650	17.3	5	23	234	11.3	5	-	21.9
Enid city (part)	11 691	6 831	667	19.1	1 079	4 860	232	10.0-	5 599	109	24.1
Fairmont town	40	21	617	13.8	-	19	206	10.0	2	-	12.5
Lahoma town	165	120	511	18.5	14	45	186	13.4	42	-	15.0
North Enid town	236	147	744	18.2	32	89	237	10.0-	21	-	22.1
North Garfield CCD	722	395	668	18.6	81	327	227	10.0	104	-	21.4
Breckenridge town (part)	2	2	350	10.0-	-	-	-	-	2	-	22.5
Carrier town	24	8	400	12.5	-	16	260	10.0-	2	-	12.5
Enid city (part)	-	-	-	-	-	-	-	-	-	-	-
Garber city	272	126	481	16.6	7	146	199	12.6	48	-	23.8
Hillsdale town	24	14	388	17.5	-	10	188	13.8	3	-	21.3
Hunter town	56	12	633	15.0	2	44	231	12.5	13	-	26.9
Kremlin town	76	43	595	21.8	14	33	189	10.0-	11	-	14.5
South Garfield CCD	874	538	563	18.5	80	336	236	11.4	241	2	22.0
Covington town	165	73	458	17.2	8	92	242	13.0	28	-	23.0
Douglas town	6	-	-	-	-	6	275	10.0-	4	-	37.5
Drummond town	92	57	594	18.1	9	35	233	10.0-	42	2	19.4
Waukomis town	390	278	511	18.5	41	112	216	12.1	94	-	22.5
Garvin County	5 375	2 652	547	18.9	241	2 723	218	11.0	2 156	5	22.4
Elmore City CCD	761	356	553	19.5	55	405	209	10.0-	199	-	22.5
Elmore City town	201	64	481	19.7	-	137	195	11.9	67	-	25.8
Erin Springs town (part)	29	-	-	-	-	29	193	11.3	-	-	-
Lindsay CCD	861	318	484	17.9	53	543	229	11.1	304	-	24.8
Erin Springs town (part)	-	-	-	-	-	-	-	-	-	-	-
Lindsay city	845	312	487	18.2	53	533	226	11.1	296	-	25.3
Maysville CCD	444	221	604	21.1	28	223	209	10.5	152	-	20.4
Maysville town	296	134	508	21.7	13	162	203	10.0-	127	-	21.5
Pauls Valley CCD	2 797	1 500	563	18.8	86	1 297	222	11.0	1 272	5	21.2
Davis city (part)	-	-	-	-	-	-	-	-	-	-	-
Paoli town	165	99	466	17.7	3	66	191	11.7	63	-	23.1
Pauls Valley city	1 414	717	520	19.1	29	697	217	10.9	794	-	20.5
Wynnewood city	587	271	538	17.3	25	316	242	11.8	274	3	24.5
Stratford CCD	512	257	482	18.7	19	255	201	13.6	229	-	27.1
Stratford town	364	159	459	19.4	13	205	190	13.7	186	-	26.3
Grady County	8 959	5 389	699	18.9	881	3 570	202	10.0-	3 502	56	22.6
Amber-Pocasset CCD	769	537	797	18.3	104	232	230	10.0-	176	-	19.9
Amber town	83	63	591	16.3	4	20	167	11.7	36	-	22.5
Blanchard city (part)	-	-	-	-	-	-	-	-	-	-	-
Chickasha city (part)	-	-	-	-	-	-	-	-	-	-	-
Pocasset town	37	18	450	17.5	-	19	225	10.0-	11	-	18.8
Chickasha CCD	4 319	2 401	593	18.2	301	1 918	192	10.0-	2 399	56	23.2
Chickasha city (part)	3 654	2 031	591	18.5	243	1 623	189	10.0-	2 244	56	23.2
Ninnekah town (part)	143	82	729	17.6	9	61	221	10.0-	25	-	19.3
Norge town	19	13	583	13.2	4	6	313	10.0-	2	-	10.0-
Verden town	147	52	487	18.1	8	95	186	10.0-	55	-	24.4

Table 31. **Mortgage and Rental Cost Characteristics: 2000**—Con.

[Data based on a sample (except Tables 65-68). For information on confidentiality protection, coverage, sampling error, and nonsampling error, see Appendix G.
For location of definitions, see "How to Use This Census Report"]

State County County Subdivision Place	Specified owner-occupied housing units								Specified renter-occupied housing units paying cash rent		
		With a mortgage				Not mortgaged					
	Total	Total	Median selected monthly owner costs (dollars)	Median selected monthly owner costs as a percentage of household income in 1999	With a second mortgage or home equity loan or both	Total	Median selected monthly owner costs (dollars)	Median selected monthly owner costs as a percentage of household income in 1999	Total	With meals included in rent	Median gross rent as a percentage of household income in 1999
Grady County—Con.											
Minco CCD	521	262	646	19.2	42	259	202	10.0-	144	-	23.8
Minco city	442	217	634	18.2	35	225	198	10.0-	132	-	24.3
Ninnekah-Alex CCD	549	290	569	18.1	27	259	188	10.0-	148	-	18.3
Alex town	149	65	483	17.0	1	84	186	10.0-	43	-	20.4
Bradley town	31	12	400	21.9	-	19	211	13.5	9	-	19.2
Ninnekah town (part)	63	43	544	26.9	2	20	138	11.1	32	-	28.8
Rush Springs CCD	559	283	582	19.8	53	276	181	10.6	196	-	22.6
Rush Springs town	301	136	500	22.3	19	165	180	10.8	132	-	21.8
Tuttle CCD	2 242	1 616	867	19.8	354	626	236	10.0-	439	-	20.7
Blanchard city (part)	4	4	1 375	37.5	-	-	-	-	2	-	12.5
Tuttle city	1 013	606	874	19.7	148	407	231	10.0-	232	-	19.9
Grant County	1 135	468	591	19.2	43	667	217	10.0-	246	-	22.3
Lamont CCD	179	48	544	16.7	2	131	188	10.0-	42	-	22.5
Deer Creek town	45	9	650	13.2	2	36	193	10.0-	9	-	23.8
Lamont town	110	28	450	16.7	-	82	186	10.0-	28	-	22.5
Medford CCD	405	171	653	19.5	19	234	230	10.0-	108	-	22.5
Jefferson town	15	2	450	50.0+	-	13	242	10.0-	-	-	-
Medford city	340	146	664	18.5	17	194	227	10.0	91	-	24.0
Renfrow town	2	2	350	12.5	-	-	-	-	2	-	10.0-
Southwest Grant CCD	380	192	589	21.1	14	188	226	11.5	65	-	23.1
Nash town	68	34	550	22.5	2	34	213	13.2	6	-	22.5
Pond Creek city	252	126	571	18.4	7	126	221	11.2	53	-	27.1
Wakita CCD	171	57	481	15.6	8	114	204	10.0-	31	-	19.5
Manchester town	34	9	450	25.8	4	25	196	10.0-	4	-	30.0
Wakita town	116	42	506	16.5	2	74	193	10.0-	25	-	17.5
Greer County	1 260	514	527	17.7	17	746	213	11.2	379	-	20.7
Granite CCD	336	130	536	17.7	9	206	221	10.4	104	-	23.8
Granite town	282	113	498	17.1	9	169	209	10.0-	95	-	24.4
Mangum CCD	870	365	527	18.1	6	505	211	11.4	273	-	19.4
Mangum city	789	335	529	17.6	6	454	212	11.5	254	-	19.4
Northwest Greer CCD	54	19	479	12.1	2	35	183	14.4	2	-	22.5
Willow town	46	19	479	12.1	2	27	163	15.4	2	-	22.5
Harmon County	760	303	461	17.5	33	457	184	11.6	239	-	22.4
Gould CCD	90	39	707	23.8	15	51	219	10.0-	21	-	22.1
Gould town	56	26	467	13.8	5	30	168	10.0-	13	-	21.5
Hollis CCD	670	264	448	17.2	18	406	182	12.0	218	-	22.6
Hollis city	615	232	444	17.4	18	383	178	12.1	191	-	24.3
Harper County	805	281	486	14.0	28	524	213	10.0-	209	9	17.6
Buffalo CCD	385	133	495	13.9	17	252	213	10.0-	98	-	17.8
Buffalo town	328	112	473	14.6	17	216	207	10.0-	86	-	19.6
Laverne CCD	420	148	480	14.1	11	272	213	10.0-	111	9	17.3
Laverne town	324	108	464	14.7	7	216	211	10.0-	86	5	17.8
May town	10	6	450	11.3	-	4	225	10.0	3	-	10.0-
Rosston town	14	2	550	12.5	-	12	200	12.0	-	-	-
Haskell County	1 789	852	497	18.4	55	937	180	10.5	823	-	23.5
Keota CCD	238	113	464	18.9	3	125	177	10.1	98	-	27.4
Keota town	116	60	375	16.7	3	56	150	10.6	65	-	29.8
McCurtain CCD	341	187	471	17.3	14	154	182	10.0	98	-	17.2
McCurtain town	114	42	448	20.0	2	72	177	10.6	27	-	16.3
Stigler city (part)	-	-	-	-	-	-	-	-	-	-	-
Stigler CCD	695	302	519	18.5	30	393	175	12.1	508	-	25.5
Stigler city (part)	519	194	512	19.9	22	325	171	12.0	446	-	25.5
Tamaha town	30	13	383	15.8	1	17	254	10.0-	6	-	30.0
West Haskell CCD	515	250	520	19.2	8	265	188	10.0-	119	-	20.8
Kinta town	53	17	490	27.5	-	36	183	10.0-	30	-	22.5
Whitefield town	55	26	543	27.5	-	29	156	18.8	12	-	22.5
Hughes County	2 450	969	512	20.8	100	1 481	188	11.6	886	-	23.3
Holdenville CCD	1 565	652	543	20.6	69	913	188	11.9	578	-	22.5
Holdenville city	1 242	516	510	20.6	65	726	189	12.2	519	-	21.5
Horntown town	9	2	650	12.5	-	7	281	16.3	-	-	-
Lamar town	35	10	400	30.0	-	25	193	10.0-	4	-	27.5
Spaulding town	8	7	370	18.5	-	1	125	12.5	1	-	50.0+
Yeager town	20	2	250	27.5	-	18	171	16.3	-	-	-
South Hughes CCD	333	130	482	20.7	10	203	204	10.4	96	-	26.9
Allen town (part)	39	20	550	15.0	-	19	218	11.3	10	-	16.3
Atwood town	25	12	433	16.0	-	13	192	10.0-	8	-	17.5
Calvin town	50	14	500	30.0	2	36	157	10.0-	38	-	27.5
Gerty town	26	12	300	13.8	-	14	175	22.5	-	-	-
Stuart town	66	18	425	23.1	2	48	217	10.0-	16	-	30.0
Wetumka CCD	552	187	471	21.5	21	365	180	10.5	212	-	24.3
Dustin town	82	27	377	22.5	-	55	192	11.6	23	-	13.8
Wetumka city	331	108	448	21.5	14	223	179	11.9	175	-	25.2
Jackson County	5 255	3 282	685	19.5	528	1 973	233	11.5	3 164	47	22.9
Altus CCD	4 408	2 837	691	19.7	481	1 571	235	11.3	2 916	44	23.1
Altus city	3 913	2 536	691	19.7	432	1 377	236	11.3	2 762	44	23.2
Blair town	212	112	532	20.0	25	100	219	10.7	98	-	19.5
Martha town	48	23	475	31.3	-	25	198	10.6	27	-	23.8
Altus South CCD	69	42	743	14.8	8	27	181	10.8	20	-	22.1
Elmer town	24	15	513	20.6	2	9	188	10.0-	2	-	22.5
East Jackson CCD	298	191	750	17.8	18	107	254	12.7	77	3	19.5
Headrick town	22	11	608	16.3	-	11	215	10.8	9	-	27.5
West Jackson CCD	480	212	549	19.5	21	268	218	12.3	151	-	21.4

Table 31. **Mortgage and Rental Cost Characteristics: 2000**—Con.

[Data based on a sample (except Tables 65-68). For information on confidentiality protection, coverage, sampling error, and nonsampling error, see Appendix G.
For location of definitions, see "How to Use This Census Report"]

State County County Subdivision Place	Specified owner-occupied housing units								Specified renter-occupied housing units paying cash rent		
		With a mortgage				Not mortgaged					
	Total	Total	Median selected monthly owner costs (dollars)	Median selected monthly owner costs as a percentage of household income in 1999	With a second mortgage or home equity loan or both	Total	Median selected monthly owner costs (dollars)	Median selected monthly owner costs as a percentage of household income in 1999	Total	With meals included in rent	Median gross rent as a percentage of household income in 1999
Jackson County—Con.											
West Jackson CCD—Con.											
East Duke town	116	54	525	16.3	4	62	235	10.0-	29	-	20.6
Eldorado town	157	46	517	21.3	6	111	192	15.5	43	-	19.6
Olustee town	142	77	559	21.7	11	65	227	13.3	54	-	25.0
Jefferson County	1 444	581	539	19.0	42	863	200	12.2	483	-	22.7
Ringling CCD	422	168	566	20.4	15	254	205	16.2	128	-	23.6
Cornish town	29	14	613	18.3	-	15	194	25.8	2	-	32.5
Ringling town	285	116	535	20.5	15	169	198	13.4	109	-	24.2
South Jefferson CCD	355	116	477	21.2	2	239	195	11.0	124	-	24.4
Ryan town	188	74	510	20.4	-	114	187	10.7	93	-	24.0
Sugden town (part)	8	2	450	17.5	-	6	175	10.0-	-	-	-
Terral town	116	28	400	25.0	-	88	196	11.8	19	-	26.3
Waurika CCD	667	297	541	17.9	25	370	201	11.3	231	-	21.3
Addington town	30	20	558	14.0	-	10	236	10.0-	2	-	27.5
Hastings town	51	14	450	14.2	-	37	185	14.3	13	-	12.5
Sugden town (part)	-	-	-	-	-	-	-	-	-	-	-
Waurika city	458	183	529	18.4	17	275	193	11.0	186	-	23.2
Johnston County	1 758	821	484	18.4	67	937	207	11.0	822	27	23.1
East Johnston CCD	425	177	451	18.8	16	248	191	11.9	103	2	19.7
Bromide town (part)	35	13	350	20.5	-	22	169	10.0	2	-	22.5
Milburn town	70	36	450	19.2	2	34	232	10.0-	23	-	25.8
Wapanucka town	91	40	393	17.9	2	51	183	15.3	21	-	14.3
Tishomingo CCD	863	390	495	18.0	25	473	213	10.9	579	15	24.2
Tishomingo city	624	265	487	17.8	11	359	220	11.3	497	6	25.4
West Johnston CCD	470	254	487	18.7	26	216	207	10.1	140	10	18.9
Mannsville town	124	77	430	18.6	-	47	219	11.4	44	4	20.0
Mill Creek town	90	39	468	21.1	5	51	199	10.0-	20	-	20.0
Ravia town	107	50	500	17.1	10	57	205	11.0	44	6	14.8
Kay County	11 695	6 231	669	18.4	796	5 464	232	10.4	4 762	66	23.9
Blackwell CCD	2 181	945	545	18.7	97	1 236	213	10.8	781	3	20.5
Blackwell city	2 049	882	537	18.7	92	1 167	213	11.0	754	3	20.8
Braman CCD	122	65	575	16.7	9	57	211	12.1	26	-	16.7
Braman town	65	33	488	14.8	7	32	258	16.3	17	-	18.8
Kaw City CCD	220	145	785	20.4	29	75	251	10.0-	49	-	22.5
Kaw City city	103	56	650	22.7	7	47	251	14.3	34	-	22.1
Newkirk CCD	802	425	594	18.9	58	377	230	10.8	265	-	21.3
Kildare town	26	9	490	50.0+	-	17	182	14.4	7	-	23.8
Newkirk city	600	293	586	18.8	44	307	227	11.0	217	-	22.4
Ponca City CCD	7 482	4 184	714	18.2	545	3 298	241	10.3	3 313	63	25.7
Ponca City city (part)	6 746	3 789	696	18.3	473	2 957	243	10.2	3 149	63	26.0
Tonkawa CCD	888	467	592	18.7	58	421	227	10.0-	328	-	20.1
Tonkawa city	790	408	597	19.0	58	382	225	10.0	282	-	20.4
Kingfisher County	2 810	1 556	663	17.7	168	1 254	244	10.0-	880	-	20.6
Hennessey CCD	683	346	630	17.8	32	337	236	10.0-	235	-	21.8
Hennessey town	467	224	590	18.6	20	243	228	10.0-	194	-	23.1
Kingfisher CCD	1 602	921	652	17.5	95	681	246	10.0-	526	-	21.1
Dover town	70	32	550	14.0	2	38	194	10.0-	25	-	31.9
Kingfisher city	1 100	597	616	17.3	59	503	241	10.0-	420	-	19.9
Loyal town	15	8	400	35.0	-	7	288	10.0-	11	-	38.8
Okarche-Cashion CCD	525	289	728	18.2	41	236	257	10.0-	119	-	15.8
Cashion town (part)	111	63	688	23.1	8	48	257	13.0	42	-	16.7
Okarche town (part)	283	156	734	17.5	18	127	248	10.0-	46	-	13.4
Piedmont city (part)	-	-	-	-	-	-	-	-	-	-	-
Kiowa County	2 427	1 073	517	17.5	96	1 354	190	11.1	876	2	23.8
Hobart CCD	1 090	519	536	16.6	52	571	194	11.9	435	-	25.8
Hobart city	1 038	497	526	16.4	52	541	191	12.0	429	-	26.1
Lone Wolf CCD	245	119	534	19.1	8	126	193	10.0-	73	-	20.3
Lone Wolf town	136	65	534	18.2	2	71	177	11.8	49	-	19.5
Mountain View CCD	467	149	419	16.9	7	318	180	10.0-	128	-	20.8
Gotebo town	87	25	341	12.1	-	62	171	10.5	20	-	18.3
Mountain View town	270	83	447	18.3	7	187	184	10.0-	70	-	27.9
Roosevelt CCD	135	58	417	23.8	-	77	204	11.2	45	-	14.0
Cooperton town	7	2	350	27.5	-	5	208	10.0-	4	-	20.0
Roosevelt town	99	43	383	21.9	-	56	175	11.0	14	-	17.5
Snyder CCD	490	228	571	18.0	29	262	190	10.9	195	2	24.3
Mountain Park town	111	36	540	21.1	10	75	185	14.8	27	-	26.3
Snyder city	347	177	568	17.4	19	170	199	10.0-	161	2	25.1
Latimer County	1 585	770	480	19.8	41	815	191	10.5	691	-	23.7
Red Oak CCD	318	128	396	21.1	4	190	192	10.1	90	-	21.8
Fanshawe town (part)	-	-	-	-	-	-	-	-	-	-	-
Red Oak town	143	57	446	19.0	2	86	187	10.7	44	-	16.6
South Latimer CCD	324	153	493	17.6	5	171	186	10.0-	152	-	21.2
Wilburton CCD	943	489	486	20.6	32	454	192	10.9	449	-	25.1
Wilburton city	511	239	492	23.0	22	272	184	11.5	331	-	25.8
Le Flore County	8 112	4 509	570	19.0	342	3 603	210	11.0	3 554	9	24.7
Arkoma CCD	496	249	592	18.4	13	247	221	11.4	288	-	26.5
Arkoma town	477	239	584	18.3	13	238	225	11.8	288	-	26.5
Pocola town (part)	17	8	750	25.0	-	9	175	10.0-	-	-	-
Cameron CCD	388	211	607	20.7	31	177	218	12.3	180	3	20.0
Cameron town	47	19	525	24.5	8	28	190	12.5	36	-	17.1
Howe town (part)	2	-	-	-	-	2	175	10.0-	2	-	32.5
Pocola town (part)	-	-	-	-	-	-	-	-	-	-	-

Table 31. **Mortgage and Rental Cost Characteristics: 2000**—Con.

[Data based on a sample (except Tables 65-68). For information on confidentiality protection, coverage, sampling error, and nonsampling error, see Appendix G.
For location of definitions, see "How to Use This Census Report"]

State County County Subdivision Place	Specified owner-occupied housing units								Specified renter-occupied housing units paying cash rent		
		With a mortgage				Not mortgaged					
	Total	Total	Median selected monthly owner costs (dollars)	Median selected monthly owner costs as a percentage of household income in 1999	With a second mortgage or home equity loan or both	Total	Median selected monthly owner costs (dollars)	Median selected monthly owner costs as a percentage of household income in 1999	Total	With meals included in rent	Median gross rent as a percentage of household income in 1999
Le Flore County—Con.											
Cameron CCD—Con.											
Poteau city (part)	5	2	750	17.5	-	3	175	10.0-	4	-	17.5
Rock Island town (part)	37	22	600	13.5	2	15	244	13.5	13	3	31.3
Heavener CCD	1 162	599	559	19.4	28	563	196	10.7	515	3	25.5
Heavener city	625	314	555	20.6	11	311	193	10.0-	348	3	25.8
Howe town (part)	114	69	545	19.3	8	45	230	13.4	61	-	24.8
Poteau city (part)	-	-	-	-	-	-	-	-	-	-	-
Panama-Bokoshe CCD	925	538	588	19.7	35	387	205	11.1	314	3	22.0
Bokoshe town	107	44	530	22.5	4	63	170	11.3	26	-	20.0
Panama town	259	139	517	19.6	10	120	194	13.0	171	-	23.5
Poteau city (part)	5	-	-	-	-	5	225	10.0-	-	-	-
Shady Point town	195	115	616	22.6	11	80	209	13.1	41	-	20.6
Pocola CCD	875	540	614	18.8	34	335	205	10.0-	262	-	22.8
Pocola town (part)	802	507	615	18.5	32	295	201	10.0-	248	-	22.5
Rock Island town (part)	68	28	583	30.0	2	40	233	10.0-	14	-	32.5
Poteau CCD	1 713	1 043	582	18.2	120	670	223	10.8	989	-	27.0
Poteau city (part)	1 610	975	571	18.3	120	635	222	10.3	941	-	27.1
South Le Flore CCD	70	27	304	14.3	-	43	129	10.0-	13	-	18.8
Spiro CCD	1 307	666	537	18.8	38	641	218	12.2	578	-	23.1
Cowlington town	33	17	508	19.5	-	16	213	12.5	6	-	37.5
Fort Coffee town	82	49	607	15.6	6	33	235	13.8	-	-	-
Pocola town (part)	-	-	-	-	-	-	-	-	-	-	-
Poteau city (part)	-	-	-	-	-	-	-	-	-	-	-
Spiro town	388	221	444	22.5	12	167	211	14.9	353	-	27.5
Talihina CCD	410	198	476	18.3	16	212	161	11.1	183	-	22.9
Talihina town (part)	186	92	519	21.0	13	94	153	11.3	134	-	23.1
Wister CCD	766	438	558	19.9	27	328	215	11.9	232	-	25.2
Fanshawe town (part)	51	33	405	17.0	-	18	161	10.0-	7	-	22.5
Le Flore town	35	14	500	18.3	-	21	171	10.0-	5	-	15.8
Poteau city (part)	2	2	550	37.5	-	-	-	-	-	-	-
Talihina town (part)	41	20	475	18.3	2	21	179	10.0-	40	-	22.5
Wister town	240	109	467	20.8	11	131	207	15.3	97	-	24.8
Lincoln County	4 864	2 770	632	19.2	417	2 094	209	10.3	1 856	16	22.2
Chandler CCD	1 452	848	662	19.0	124	604	223	11.2	593	10	21.9
Chandler city (part)	691	360	611	18.7	46	331	227	12.2	347	10	21.8
Davenport town	204	124	523	18.9	16	80	207	11.6	110	-	24.6
Kendrick town	36	20	388	15.0	-	16	175	13.1	2	-	17.5
Sparks town	33	14	517	30.8	2	19	169	15.9	7	-	32.5
Meeker CCD	972	598	659	18.8	105	374	199	10.0-	258	3	18.7
Meeker town	232	129	566	19.3	17	103	186	11.0	103	3	21.8
Northeast Lincoln CCD	815	413	596	21.3	73	402	203	10.9	392	-	25.6
Stroud city (part)	649	321	661	21.9	52	328	205	10.6	335	-	27.9
Northwest Lincoln CCD	419	242	576	19.2	42	177	192	11.2	175	-	20.7
Agra town	63	37	561	23.8	4	26	177	11.7	27	-	23.5
Carney town	127	64	622	18.8	16	63	191	11.8	59	-	20.4
Chandler city (part)	-	-	-	-	-	-	-	-	-	-	-
Tryon town	106	59	465	18.0	6	47	194	11.8	31	-	33.1
Prague CCD	779	403	589	17.2	40	376	205	10.3	298	-	22.7
Prague city	549	244	545	15.7	23	305	204	10.7	276	-	22.9
Wellston CCD	427	266	649	20.9	33	161	204	10.0-	140	3	22.8
Chandler city (part)	-	-	-	-	-	-	-	-	-	-	-
Fallis town	6	-	-	-	-	6	175	10.0-	-	-	-
Warwick town	25	12	533	17.5	1	13	169	10.0-	7	-	17.5
Wellston town	203	118	625	21.5	13	85	218	10.0-	84	-	24.4
Logan County	6 153	4 072	779	19.0	773	2 081	237	10.2	2 111	39	22.8
Crescent CCD	681	351	624	19.5	43	330	226	10.8	214	2	21.3
Cimarron City town (part)	31	20	900	20.0	7	11	288	10.0-	-	-	-
Crescent city	368	180	582	18.5	13	188	221	12.0	145	2	24.5
Guthrie city (part)	-	-	-	-	-	-	-	-	-	-	-
East Logan CCD	264	138	694	20.5	22	126	185	10.0-	186	-	24.6
Coyle town	69	36	458	14.8	4	33	152	11.1	35	-	27.5
Langston town	35	12	550	15.0	4	23	147	10.0-	111	-	23.9
Meridian town	11	2	450	45.0	-	9	175	10.0-	-	-	-
Guthrie CCD	5 012	3 504	813	18.9	690	1 508	246	10.1	1 668	37	23.0
Cashion town (part)	45	39	1 148	19.2	17	6	275	10.0-	-	-	-
Cedar Valley city	28	13	950	18.3	-	15	335	10.0-	-	-	-
Cimarron City town (part)	-	-	-	-	-	-	-	-	-	-	-
Guthrie city (part)	2 329	1 346	665	18.9	275	983	232	11.2	1 204	37	24.1
North Logan CCD	196	79	622	19.0	18	117	211	11.0	43	-	12.3
Marshall town	67	19	525	20.6	5	48	189	11.0	7	-	18.8
Mulhall town	48	21	672	19.6	4	27	303	12.1	13	-	13.5
Orlando town	49	21	450	14.7	4	28	141	10.0-	7	-	10.0-
Love County	1 503	749	560	20.1	77	754	220	10.0-	427	3	21.8
East Love CCD	1 231	675	548	19.3	67	556	215	10.0-	393	3	22.3
Marietta city	586	327	533	20.3	44	259	215	11.3	253	3	23.6
Thackerville town	75	33	717	19.8	3	42	168	10.0-	35	-	24.0
West Love CCD	272	74	680	28.8	10	198	231	10.0-	34	-	13.8
Leon town	21	3	425	45.0	-	18	165	10.0	-	-	-
McClain County	5 207	3 183	760	18.9	493	2 024	238	10.0-	1 421	-	21.4
Blanchard CCD	2 327	1 609	797	18.3	306	718	243	10.0-	458	-	19.8
Blanchard city (part)	651	385	734	18.8	65	266	208	10.0-	191	-	25.3
Cole town (part)	53	22	590	17.1	-	31	238	11.9	10	-	15.0
Dibble town (part)	24	22	525	12.7	-	2	175	22.5	16	-	18.0
Newcastle city (part)	1 164	838	797	18.1	179	326	275	10.0-	168	-	15.3
East McClain CCD	186	58	487	21.1	-	128	208	10.0-	44	-	26.7

Table 31. **Mortgage and Rental Cost Characteristics: 2000**—Con.

[Data based on a sample (except Tables 65-68). For information on confidentiality protection, coverage, sampling error, and nonsampling error, see Appendix G.
For location of definitions, see "How to Use This Census Report"]

State County County Subdivision Place	Specified owner-occupied housing units								Specified renter-occupied housing units paying cash rent		
		With a mortgage				Not mortgaged					
	Total	Total	Median selected monthly owner costs (dollars)	Median selected monthly owner costs as a percentage of household income in 1999	With a second mortgage or home equity loan or both	Total	Median selected monthly owner costs (dollars)	Median selected monthly owner costs as a percentage of household income in 1999	Total	With meals included in rent	Median gross rent as a percentage of household income in 1999
McClain County—Con.											
East McClain CCD—Con.											
Byars town	70	19	431	23.8	-	51	186	10.0-	8	-	50.0+
Rosedale town	10	-	-	-	-	10	175	10.0-	10	-	44.0
Purcell CCD	2 694	1 516	730	19.4	187	1 178	238	10.0-	919	-	22.2
Cole town (part)	9	5	917	25.8	-	4	275	27.5	3	-	12.5
Dibble town (part)	20	12	450	15.7	-	8	200	10.0	-	-	-
Goldsby town	174	111	866	17.9	17	63	285	10.0-	29	-	33.8
Newcastle city (part)	145	110	1 615	21.5	36	35	475	10.0-	-	-	-
Purcell city (part)	1 261	699	678	20.8	73	562	248	10.9	575	-	22.6
Washington town	118	50	711	20.0	4	68	224	10.6	49	-	14.5
Wayne town	157	79	484	18.6	8	78	194	13.2	87	-	23.7
McCurtain County	5 496	2 462	510	19.2	196	3 034	178	10.5	2 544	20	23.7
Broken Bow CCD	1 880	861	511	19.7	63	1 019	171	12.9	913	-	24.7
Broken Bow city	768	366	481	21.2	19	402	175	15.1	696	-	26.4
Idabel city (part)	-	-	-	-	-	-	-	-	-	-	-
Idabel CCD	1 880	908	563	18.1	75	972	198	10.0-	1 085	16	23.7
Garvin town	21	14	486	32.5	-	7	206	10.0-	9	-	18.8
Idabel city (part)	1 428	677	555	18.2	67	751	191	10.0-	970	16	24.0
North McCurtain CCD	435	164	418	19.3	2	271	160	10.1	137	-	20.9
Smithville town	22	12	333	17.5	-	10	181	12.5	18	-	26.4
Southeast McCurtain CCD	386	135	465	26.9	17	251	176	12.3	106	-	20.0
Haworth town	57	26	400	29.0	4	31	203	14.6	37	-	18.5
Valliant CCD	597	274	491	19.9	27	323	188	10.0-	213	4	25.5
Millerton town	61	30	473	17.5	6	31	203	20.0	32	-	14.2
Valliant town	144	52	500	22.3	-	92	172	14.1	129	4	28.3
Wright City CCD	318	120	441	18.1	12	198	164	10.0-	90	-	14.5
Wright City town	179	69	397	17.9	12	110	162	10.0-	60	-	18.5
McIntosh County	3 389	1 605	644	20.2	145	1 784	217	11.5	1 308	4	24.7
Checotah CCD	2 022	1 015	657	20.6	94	1 007	229	11.6	759	-	22.4
Checotah city	704	306	590	24.1	29	398	191	12.2	504	-	24.7
Duchess Landing CDP	-	-	-	-	-	-	-	-	-	-	-
Eufaula city (part)	-	-	-	-	-	-	-	-	-	-	-
Rentiesville town	26	16	650	22.5	2	10	238	12.5	2	-	50.0+
Shady Grove CDP	16	16	389	20.6	-	-	-	-	-	-	-
Texanna CDP	505	248	735	22.0	29	257	255	11.4	75	-	23.6
Eufaula CCD	983	445	624	19.1	45	538	200	11.0	457	4	29.6
Eufaula city (part)	587	222	538	18.3	19	365	200	11.0	367	4	30.8
Stidham town	7	5	517	29.2	-	2	175	12.5	-	-	-
Hanna CCD	109	33	550	17.8	5	76	137	10.0	29	-	16.3
Hanna town	18	3	1 125	27.5	-	15	131	10.0-	6	-	32.5
Hitchita-Pierce CCD	275	112	589	22.1	1	163	226	13.3	63	-	34.4
Eufaula city (part)	-	-	-	-	-	-	-	-	-	-	-
Hitchita town	20	7	370	31.3	-	13	158	10.0-	5	-	35.8
Major County	1 410	643	584	16.9	44	767	218	10.0-	404	-	19.5
East Major CCD	516	211	588	17.6	22	305	201	10.0-	96	-	16.9
Ames town	65	20	567	25.0	2	45	232	11.4	9	-	25.8
Cleo Springs town	87	41	535	15.3	-	46	197	10.0-	23	-	10.0-
Meno town	55	19	625	20.4	2	36	181	10.0-	9	-	10.0-
Ringwood city	96	26	563	15.8	2	70	178	10.0-	15	-	27.9
Fairview CCD	894	432	582	16.6	22	462	232	11.0	308	-	20.3
Fairview city	685	330	579	15.7	22	355	241	11.8	267	-	20.9
Marshall County	2 473	1 154	575	19.8	103	1 319	212	11.2	882	2	23.1
North Marshall CCD	1 296	613	569	19.8	63	683	207	12.6	604	-	22.8
Kingston town (part)	-	-	-	-	-	-	-	-	-	-	-
Madill city	724	295	549	19.2	22	429	219	13.2	431	-	22.8
Oakland town	135	69	525	20.3	13	66	200	11.0	46	-	17.5
South Marshall CCD	1 177	541	582	19.7	40	636	217	10.0-	278	2	23.8
Kingston town (part)	288	154	487	16.6	8	134	196	11.6	142	2	24.4
Woodville town	2	-	-	-	-	2	275	-	9	-	27.5
Mayes County	6 426	3 573	657	18.2	448	2 853	201	10.0-	2 756	26	20.9
Adair CCD	633	352	679	16.7	27	281	220	10.0-	170	-	18.5
Adair town	120	81	609	17.4	2	39	204	10.0-	68	-	26.0
East Mayes CCD	1 254	651	590	19.3	64	603	208	10.0-	455	6	21.4
Disney town	59	32	557	19.4	2	27	268	11.9	14	-	37.5
Grand Lake Towne town	20	12	900	13.3	-	8	275	10.0-	4	-	27.5
Hoot Owl town	-	-	-	-	-	-	-	-	-	-	-
Langley town	165	75	458	20.3	5	90	183	12.1	38	-	15.8
Pensacola town	10	10	400	16.0	-	-	-	-	4	-	25.0
Pump Back CDP (part)	19	2	1 125	27.5	-	17	254	16.8	-	-	-
Salina town	212	116	584	20.5	16	96	218	10.3	204	4	23.9
Spavinaw town	110	58	450	20.0	4	52	184	12.1	44	2	21.3
Strang town	18	13	388	22.5	-	5	175	17.5	11	-	19.2
Wickliffe CDP	8	8	850	25.0	4	-	-	-	-	-	-
Locust Grove CCD	1 099	600	583	19.3	63	499	199	10.8	407	10	18.0
Ballou CDP	7	-	-	-	-	7	175	12.5	5	-	50.0+
Cedar Crest CDP	51	24	667	18.8	-	27	216	13.0	-	-	-
Iron Post CDP	17	17	606	15.3	-	-	-	-	11	-	17.5
Locust Grove town	270	142	482	19.7	15	128	171	10.4	165	-	21.9
Murphy CDP	31	8	750	37.5	-	23	178	17.8	15	-	10.0-
Pump Back CDP (part)	15	15	450	32.5	-	-	-	-	-	-	-
Sams Corner CDP	37	22	379	12.5	-	15	253	10.0-	-	-	-
Snake Creek CDP	19	-	-	-	-	19	198	15.3	-	-	-
Pryor Creek CCD	3 440	1 970	709	17.9	294	1 470	195	10.0-	1 724	10	22.1
Chouteau town	480	259	730	17.4	35	221	217	10.0-	197	-	19.7

Table 31. **Mortgage and Rental Cost Characteristics: 2000**—Con.

[Data based on a sample (except Tables 65-68). For information on confidentiality protection, coverage, sampling error, and nonsampling error, see Appendix G.
For location of definitions, see "How to Use This Census Report"]

State County County Subdivision Place	Specified owner-occupied housing units								Specified renter-occupied housing units paying cash rent		
		With a mortgage				Not mortgaged					
	Total	Total	Median selected monthly owner costs (dollars)	Median selected monthly owner costs as a percentage of household income in 1999	With a second mortgage or home equity loan or both	Total	Median selected monthly owner costs (dollars)	Median selected monthly owner costs as a percentage of household income in 1999	Total	With meals included in rent	Median gross rent as a percentage of household income in 1999
Mayes County—Con.											
Pryor Creek CCD—Con.											
Mazie CDP	17	9	1 125	27.5	9	8	450	10.0-	-	-	-
Pin Oak Acres CDP	40	35	497	11.8	-	5	125	10.0-	5	-	50.0+
Pryor Creek city	2 073	1 125	634	18.3	175	948	188	10.0-	1 205	8	22.1
Sportsmen Acres town	41	30	518	13.2	2	11	238	10.0-	18	-	18.3
Sportsmen Acres Community CDP	-	-	-	-	-	-	-	-	-	-	-
Murray County	2 446	1 249	582	17.4	123	1 197	212	10.7	1 001	-	20.2
East Murray CCD	1 382	683	577	17.2	53	699	225	11.4	675	-	19.4
Hickory town	14	7	530	22.5	-	7	185	11.3	4	-	35.0
Sulphur city	1 023	501	560	18.6	36	522	217	11.6	563	-	19.5
West Murray CCD	1 064	566	592	17.6	70	498	192	10.0-	326	-	21.9
Davis city (part)	621	318	571	16.6	66	303	195	10.9	271	-	21.8
Dougherty town	42	16	567	23.8	4	26	186	10.0-	18	-	33.8
Muskogee County	13 346	7 565	658	19.6	1 140	5 781	217	10.1	7 174	164	25.5
Boynton CCD	144	69	569	24.6	10	75	211	17.5	34	-	26.7
Boynton town	66	25	510	21.9	3	41	214	17.5	18	-	35.0
Council Hill town	21	8	750	27.5	-	13	191	15.6	14	-	24.0
Haskell CCD	573	296	589	19.4	19	277	195	12.7	188	-	27.9
Haskell town	472	238	535	19.7	12	234	184	12.0	103	-	23.2
Muskogee CCD	11 334	6 549	665	19.6	1 009	4 785	220	10.0-	6 426	161	25.5
Braggs town	46	24	550	17.5	4	22	250	21.1	38	-	43.3
Fort Gibson town (part)	843	557	664	19.3	64	286	224	10.0-	430	4	23.3
Muskogee city (part)	8 742	4 840	632	19.6	688	3 902	215	10.0-	5 489	157	25.9
River Bottom CDP	13	7	842	19.2	5	6	138	10.0-	12	-	22.5
Sand Hills CDP	45	27	550	19.1	2	18	225	17.5	22	-	13.8
Sour John CDP	2	2	950	50.0+	2	-	-	-	2	-	12.5
Taft town	64	18	667	18.3	2	46	203	10.6	37	-	21.5
Muskogee Southwest CCD	469	297	785	19.0	77	172	242	10.0-	70	-	27.0
Muskogee city (part)	19	19	621	26.0	-	-	-	-	-	-	-
Oktaha town	50	29	481	14.3	6	21	219	11.8	12	-	23.3
Summit town	21	2	950	50.0+	-	19	138	16.3	4	-	27.5
Wainwright town	27	8	450	16.0	-	19	169	10.5	15	-	32.5
Porum CCD	300	126	487	25.0	-	174	192	11.8	144	-	24.6
Porum town	158	57	422	22.5	-	101	188	11.7	89	-	25.6
Simms CDP	35	12	460	27.5	-	23	194	10.0-	2	-	50.0+
Warner CCD	365	168	636	20.2	21	197	195	11.1	206	-	24.2
Warner town	266	122	590	19.1	16	144	204	12.7	158	-	23.2
Webbers Falls CCD	161	60	533	18.8	4	101	188	12.9	106	3	26.3
Webbers Falls town	97	30	440	19.6	-	67	188	13.8	87	3	27.5
Noble County	2 177	1 248	625	18.0	167	929	227	10.0-	924	5	20.0
Billings CCD	128	65	607	18.1	5	63	217	10.1	45	-	20.6
Billings town	113	53	615	18.2	5	60	212	10.3	36	-	22.5
East Noble CCD	480	274	619	19.1	19	206	224	11.6	165	3	22.0
Marland town	57	17	536	15.4	-	40	194	13.8	17	3	19.5
Morrison town	152	98	591	19.4	11	54	208	11.8	60	-	22.3
Red Rock town	67	11	463	32.5	-	56	261	13.6	2	-	45.0
Perry CCD	1 569	909	631	17.5	143	660	230	10.0-	714	2	19.7
Perry city	1 318	747	602	17.3	115	571	222	10.0-	639	-	19.9
Nowata County	1 592	622	609	18.6	100	970	190	10.0-	634	-	22.3
Alluwe CCD	72	42	613	15.8	7	30	209	10.0-	15	-	50.0+
New Alluwe town	32	10	550	18.8	-	22	214	10.0	3	-	22.5
Lenapah-Delaware CCD	202	87	605	19.1	2	115	185	10.0-	69	-	18.4
Delaware town	97	27	450	18.8	2	70	172	10.0-	28	-	18.1
Lenapah town	62	33	736	19.3	-	29	225	11.5	19	-	18.3
Nowata CCD	1 019	384	593	18.8	79	635	187	10.7	450	-	23.0
Nowata city	868	306	565	18.4	64	562	183	10.0	403	-	23.5
South Coffeyville-Wann CCD	299	109	640	18.9	12	190	200	10.0-	100	-	19.5
South Coffeyville town	191	71	620	19.2	4	120	202	10.0-	75	-	18.9
Wann town	33	8	440	10.0-	1	25	190	10.0-	-	-	-
Okfuskee County	1 720	780	534	19.4	118	940	189	11.3	751	6	21.9
Boley CCD	125	40	600	22.5	4	85	204	11.6	47	-	19.3
Boley town	66	22	550	16.9	-	44	200	12.5	35	-	19.2
Okemah CCD	1 048	506	538	18.8	82	542	188	10.9	562	6	22.8
Bearden town	14	10	575	36.3	-	4	125	12.5	5	-	10.0-
Castle town	28	10	340	13.3	-	18	150	10.0-	8	-	12.5
Okemah city	652	301	520	18.6	53	351	184	10.9	459	4	24.0
Weleetka town (part)	-	-	-	-	-	-	-	-	-	-	-
Paden CCD	199	90	600	19.4	10	109	168	10.0-	47	-	17.2
Paden town	116	44	627	20.0	4	72	175	10.6	25	-	17.2
Weleetka CCD	348	144	440	22.1	22	204	194	12.8	95	-	19.9
Clearview town	13	-	-	-	-	13	145	10.0-	2	-	17.5
Weleetka town (part)	216	100	374	21.6	13	116	180	12.2	68	-	20.0
Oklahoma County	145 919	97 714	823	19.8	18 504	48 205	252	10.0-	100 083	1 419	24.5
Oklahoma City CCD	145 919	97 714	823	19.8	18 504	48 205	252	10.0-	100 083	1 419	24.5
Arcadia town	65	23	470	16.9	5	42	236	11.5	27	-	37.5
Bethany city	4 715	2 972	736	18.4	526	1 743	258	10.0-	3 117	196	24.3
Choctaw city	2 587	1 979	866	19.5	489	608	245	10.0-	408	7	22.8
Del City city	5 579	3 369	618	19.4	586	2 210	226	10.0-	3 119	12	23.9
Edmond city	17 063	13 980	1 097	19.5	2 938	3 083	324	10.0-	6 585	218	25.5
Forest Park town	386	264	1 044	19.7	75	122	322	10.0-	18	-	19.0
Harrah city	1 087	769	781	19.6	193	318	231	10.0-	409	-	19.9
Jones town	574	331	722	19.0	46	243	222	10.0-	175	-	20.2
Lake Aluma town	39	29	2 406	18.1	4	10	675	10.0-	-	-	-

Table 31. **Mortgage and Rental Cost Characteristics: 2000**—Con.

[Data based on a sample (except Tables 65-68). For information on confidentiality protection, coverage, sampling error, and nonsampling error, see Appendix G.
For location of definitions, see "How to Use This Census Report"]

State County County Subdivision Place	Specified owner-occupied housing units								Specified renter-occupied housing units paying cash rent		
		With a mortgage				Not mortgaged					
	Total	Total	Median selected monthly owner costs (dollars)	Median selected monthly owner costs as a percentage of household income in 1999	With a second mortgage or home equity loan or both	Total	Median selected monthly owner costs (dollars)	Median selected monthly owner costs as a percentage of household income in 1999	Total	With meals included in rent	Median gross rent as a percentage of household income in 1999
Oklahoma County—Con.											
Oklahoma City CCD—Con.											
Luther town	141	82	671	23.8	15	59	223	12.0	48	-	24.5
Midwest City city	12 544	8 190	717	18.9	1 588	4 354	237	10.0-	8 178	13	23.0
Nichols Hills city	1 433	802	1 739	20.2	199	631	692	11.5	179	6	23.0
Nicoma Park city	602	354	692	19.9	60	248	240	10.0-	170	-	19.9
Oklahoma City city (part)	89 987	58 368	810	20.2	10 494	31 619	252	10.0-	74 121	958	24.8
Smith Village town	15	10	733	50.0+	-	5	119	10.0-	-	-	-
Spencer city	966	593	610	19.9	133	373	210	10.0-	372	-	20.8
The Village city	3 064	2 099	683	19.4	432	965	245	10.0-	1 497	7	22.4
Valley Brook town	169	70	445	20.2	9	99	153	10.0-	115	2	24.6
Warr Acres city	2 459	1 606	713	20.5	363	853	234	10.0-	1 191	-	23.0
Woodlawn Park town	60	28	825	17.1	4	32	263	10.0-	9	-	21.3
Okmulgee County	7 390	3 489	589	19.4	462	3 901	196	10.5	3 400	11	23.8
Beggs CCD	794	466	734	19.3	43	328	253	10.0-	269	-	18.5
Beggs city (part)	240	96	519	19.9	10	144	194	10.0-	165	-	19.1
Liberty town (part)	14	8	650	36.7	-	6	275	10.0-	5	-	17.5
Winchester town	71	45	663	14.7	2	26	317	10.0-	8	-	22.5
Henryetta CCD	2 378	982	549	19.7	114	1 396	196	11.4	906	-	25.0
Dewar town	202	89	484	18.1	-	113	185	10.0-	49	-	22.5
Grayson town	20	10	750	43.3	2	10	242	20.0	8	-	32.5
Henryetta city	1 565	656	543	20.6	71	909	191	12.8	705	-	27.1
Hoffman town	27	11	638	29.4	-	16	175	20.0	8	-	22.5
Schulter town	129	38	485	18.0	5	91	189	10.7	27	-	20.6
Morris CCD	488	286	606	18.9	36	202	216	11.3	126	-	19.1
Morris city (part)	298	164	597	18.3	19	134	210	11.4	89	-	21.9
Okmulgee CCD	3 730	1 755	579	19.4	269	1 975	189	10.0-	2 099	11	24.2
Beggs city (part)	-	-	-	-	-	-	-	-	5	-	17.5
Morris city (part)	-	-	-	-	-	-	-	-	-	-	-
Okmulgee city	2 957	1 343	544	19.2	201	1 614	187	10.3	1 800	5	22.9
Osage County	8 737	5 313	712	18.7	728	3 424	224	10.0-	2 450	16	22.0
Barnsdall CCD	530	208	525	17.7	26	322	193	10.3	155	2	17.9
Avant town	93	22	660	17.7	10	71	211	10.0-	14	-	15.0
Barnsdall city	336	140	481	17.3	12	196	189	11.8	116	2	19.2
Skiatook town (part)	-	-	-	-	-	-	-	-	-	-	-
Fairfax CCD	524	225	474	18.6	19	299	211	12.7	151	-	24.1
Burbank town (part)	-	-	-	-	-	-	-	-	-	-	-
Fairfax town	445	189	447	20.2	13	256	212	13.1	128	-	25.0
Hominy CCD	954	479	579	18.9	34	475	198	10.4	364	5	19.4
Hominy city	613	326	552	18.5	27	287	199	11.4	273	5	19.3
Osage town	37	21	606	20.5	-	16	175	10.0-	14	-	26.3
Skiatook town (part)	-	-	-	-	-	-	-	-	-	-	-
Wynona town	96	29	479	16.1	-	67	175	10.0-	28	-	17.9
McCord-Braden CCD	647	402	741	17.7	83	245	263	10.0-	119	2	19.6
McCord CDP	415	250	753	17.0	54	165	252	10.0-	71	2	20.4
Ponca City city (part)	-	-	-	-	-	-	-	-	-	-	-
Northwest Osage CCD	365	165	555	16.4	16	200	198	10.0-	50	-	27.5
Burbank town (part)	34	12	550	16.7	-	22	225	15.8	4	-	27.5
Foraker town	9	2	550	12.5	-	7	215	10.6	-	-	-
Grainola town	10	8	650	15.0	2	2	275	10.0-	2	-	50.0+
Shidler city	154	61	436	13.6	8	93	173	10.0-	24	-	17.9
Webb City town	21	6	450	13.8	-	15	242	17.2	-	-	-
Pawhuska CCD	1 420	742	548	18.3	75	678	211	10.6	548	7	21.2
Bartlesville city (part)	-	-	-	-	-	-	-	-	-	-	-
Pawhuska city	876	481	532	19.1	35	395	213	12.1	434	7	22.3
Southeast Osage CCD	4 297	3 092	799	19.1	475	1 205	256	10.0-	1 063	-	23.9
Prue town	108	49	568	18.6	3	59	199	10.3	10	-	27.5
Sand Springs city (part)	105	75	1 093	18.4	17	30	319	15.0	7	-	19.4
Skiatook town (part)	930	603	619	15.4	79	327	198	10.0-	267	-	24.1
Tulsa city (part)	1 542	1 237	836	21.6	207	305	255	10.0-	598	-	25.3
Ottawa County	6 644	3 294	548	18.5	304	3 350	196	10.0-	2 930	28	23.3
Afton-Fairland CCD	659	326	532	17.5	32	333	196	10.6	296	-	23.9
Afton town	220	87	476	16.6	10	133	176	10.5	120	-	24.7
Fairland town	264	130	519	18.7	16	134	215	12.1	113	-	24.5
Miami CCD	4 699	2 364	549	18.5	237	2 335	200	10.0-	2 209	17	23.1
Commerce city	603	310	482	18.6	23	293	193	10.0-	292	-	21.6
Dotyville CDP	-	-	-	-	-	-	-	-	-	-	-
Miami city	3 406	1 659	547	18.3	175	1 747	201	10.0-	1 787	17	23.5
Narcissa CDP	18	7	688	13.8	-	11	181	14.6	10	-	13.8
North Miami town	125	48	445	15.7	2	77	180	10.0-	18	-	50.0
Picher-Peoria CCD	913	401	567	18.5	29	512	183	10.0-	317	5	24.0
Cardin town	34	12	520	22.5	-	22	161	10.0-	6	-	27.5
Peoria town	25	5	517	12.5	-	20	172	13.3	-	-	-
Picher city	318	112	508	18.0	9	206	179	12.0	151	2	22.0
Quapaw town	201	75	496	16.6	5	126	192	10.0-	101	-	25.2
Wyandotte CCD	373	203	550	20.3	6	170	179	10.0	108	6	25.7
Wyandotte town	66	49	488	20.9	-	17	180	13.1	40	-	23.2
Pawnee County	2 835	1 540	707	19.3	195	1 295	236	11.9	999	2	21.1
Cleveland CCD	2 005	1 202	746	19.3	172	803	243	11.1	657	-	21.8
Cleveland city	771	411	678	18.9	79	360	239	14.4	386	-	26.6
Hallett town	29	12	550	25.0	-	17	175	10.0-	6	-	17.5
Jennings town	76	32	650	19.2	6	44	204	10.0-	35	-	17.5
Mannford town (part)	2	-	-	-	-	2	325	10.0-	-	-	-
Mule Barn town	-	-	-	-	-	-	-	-	-	-	-
Oak Grove town	2	-	-	-	-	2	275	10.0-	-	-	-
Shady Grove town	5	3	750	17.5	-	2	175	27.5	7	-	36.3

Table 31. **Mortgage and Rental Cost Characteristics: 2000**—Con.

[Data based on a sample (except Tables 65-68). For information on confidentiality protection, coverage, sampling error, and nonsampling error, see Appendix G.
For location of definitions, see "How to Use This Census Report"]

State County County Subdivision Place	Specified owner-occupied housing units								Specified renter-occupied housing units paying cash rent		
		With a mortgage				Not mortgaged					
	Total	Total	Median selected monthly owner costs (dollars)	Median selected monthly owner costs as a percentage of household income in 1999	With a second mortgage or home equity loan or both	Total	Median selected monthly owner costs (dollars)	Median selected monthly owner costs as a percentage of household income in 1999	Total	With meals included in rent	Median gross rent as a percentage of household income in 1999
Pawnee County—Con.											
Cleveland CCD—Con.											
Terlton town	21	17	493	20.5	-	4	125	45.0	4	-	27.5
Westport town	83	63	897	19.7	8	20	379	10.0-	5	-	10.8
Pawnee CCD	830	338	582	19.0	23	492	227	13.2	342	2	19.8
Blackburn town	23	8	667	23.3	-	15	231	26.3	3	-	50.0+
Maramec town	24	7	513	17.5	-	17	221	10.0-	-	-	-
Pawnee city	491	195	569	18.2	16	296	234	14.1	272	2	21.9
Quay town (part)	1	1	450	12.5	-	-	-	-	2	-	12.5
Ralston town	101	23	419	22.9	1	78	210	12.4	8	-	10.0
Skedee town	24	9	363	19.2	-	15	244	16.3	2	-	50.0+
Payne County	10 272	6 501	806	18.7	1 278	3 771	235	10.0-	10 961	182	33.1
Cushing CCD	2 446	1 185	592	19.4	137	1 261	223	11.5	1 059	-	22.8
Cushing city	1 850	857	565	19.2	109	993	216	11.5	916	-	23.4
Drumright city (part)	21	8	550	30.0	-	13	254	10.0-	4	-	50.0+
Ripley town	73	27	444	17.1	5	46	189	10.9	40	-	22.5
Stillwater CCD	7 448	5 141	863	18.6	1 119	2 307	245	10.0-	9 740	182	34.6
Glencoe town	111	61	745	22.1	20	50	209	10.0-	59	-	24.7
Perkins town	572	383	558	19.0	30	189	190	10.0-	191	-	24.8
Stillwater city	5 444	3 737	887	18.8	845	1 707	255	10.0-	8 774	178	37.1
Yale CCD	378	175	548	16.7	22	203	193	11.8	162	-	26.3
Quay town (part)	4	2	450	22.5	-	2	225	17.5	-	-	-
Yale city	297	133	502	17.7	18	164	184	12.3	143	-	25.5
Pittsburg County	8 936	4 505	581	18.3	545	4 431	205	10.1	3 432	61	25.6
Kiowa-Pittsburg CCD	343	124	444	17.2	8	219	182	10.0	110	-	22.4
Ashland town	17	9	390	13.2	-	8	250	13.3	-	-	-
Kiowa town	179	64	426	17.2	4	115	164	10.0-	38	-	28.3
Pittsburg town	58	15	375	14.5	2	43	194	13.8	15	-	24.4
McAlester CCD	5 573	3 077	592	17.9	394	2 496	209	10.0-	2 545	53	26.5
Alderson town	38	16	456	22.5	-	22	213	17.5	18	-	27.5
Krebs city	446	253	528	18.4	21	193	219	11.3	236	-	24.1
McAlester city	4 125	2 240	571	18.1	286	1 885	204	10.0-	2 044	53	27.2
Savanna town	154	92	591	17.6	13	62	195	10.0	50	-	24.2
North Central Pittsburg CCD	765	354	648	19.5	47	411	195	10.0-	150	4	20.0
Canadian town	53	11	538	12.5	3	42	171	12.0	11	-	12.5
Crowder town	106	58	700	23.8	4	48	189	13.0	21	-	21.3
Indianola town	49	25	563	17.5	5	24	210	10.0-	7	-	12.5
Longtown CDP (part)	56	39	838	25.8	9	17	175	12.2	-	-	-
Northwest Pittsburg CCD	267	140	572	19.0	21	127	210	11.2	84	-	23.0
Quinton CCD	967	380	567	19.1	44	587	210	11.1	237	-	25.1
Longtown CDP (part)	531	205	630	19.3	37	326	217	10.4	93	-	25.2
Quinton town	227	81	390	14.7	2	146	178	10.8	102	-	24.0
Twin Cities CCD	1 021	430	509	18.7	31	591	197	10.0-	306	4	20.3
Haileyville city	226	91	478	17.3	7	135	188	12.3	73	-	17.9
Hartshorne city	544	209	479	20.6	14	335	205	10.0-	187	4	24.4
Pontotoc County	6 529	3 693	641	20.1	703	2 836	221	11.1	4 037	78	25.5
Ada CCD	4 476	2 537	702	20.5	556	1 939	230	12.0	3 469	78	26.2
Ada city (part)	3 214	1 728	673	21.0	350	1 486	225	12.2	3 144	78	26.5
Northeast Pontotoc CCD	811	463	521	19.7	38	348	197	10.0-	236	-	25.1
Ada city (part)	-	-	-	-	-	-	-	-	-	-	-
Allen town (part)	202	78	445	16.7	2	124	170	11.1	66	-	27.3
Byng town (part)	233	145	558	19.0	19	88	232	10.0-	48	-	26.5
Francis town	70	25	463	17.2	-	45	186	10.0-	35	-	23.1
Northwest Pontotoc CCD	592	350	596	19.6	69	242	223	10.0-	141	-	18.0
Ada city (part)	-	-	-	-	-	-	-	-	-	-	-
Byng town (part)	2	2	450	12.5	-	-	-	-	-	-	-
South Central Pontotoc CCD	91	42	757	21.7	6	49	180	10.0-	21	-	16.9
Ada city (part)	5	-	-	-	-	5	308	10.0-	-	-	-
Fitzhugh town (part)	-	-	-	-	-	-	-	-	-	-	-
Southeast Pontotoc CCD	337	197	521	18.6	21	140	204	12.1	94	-	18.3
Ada city (part)	-	-	-	-	-	-	-	-	-	-	-
Stonewall town	110	61	370	25.8	6	49	177	10.0-	38	-	19.4
Southwest Pontotoc CCD	222	104	545	17.5	13	118	212	10.4	76	-	26.5
Ada city (part)	-	-	-	-	-	-	-	-	-	-	-
Fitzhugh town (part)	35	18	680	36.0	5	17	217	10.0-	5	-	35.8
Roff town	163	74	514	16.3	8	89	208	10.3	63	-	25.2
Pottawatomie County	12 424	7 291	666	18.8	1 078	5 133	211	10.2	5 913	68	24.2
Maud CCD	292	125	485	19.6	7	167	197	11.4	82	-	17.5
Maud city (part)	172	76	472	25.0	2	96	198	12.5	56	-	17.5
St. Louis town	36	16	500	17.5	2	20	233	17.5	4	-	25.0
Shawnee CCD	11 834	7 006	675	18.7	1 051	4 828	212	10.1	5 741	68	24.4
Bethel Acres town	476	334	757	16.4	42	142	215	10.0-	88	3	16.9
Brooksville town	22	19	479	14.6	-	3	175	17.5	3	-	10.0-
Earlsboro town	78	27	641	23.1	9	51	199	10.3	25	-	13.9
Johnson town	41	22	900	22.0	6	19	234	11.6	2	-	37.5
McLoud town	501	295	591	16.0	24	206	230	10.0-	227	-	22.9
Macomb town	13	6	550	22.5	-	7	165	10.0-	3	-	27.5
Oklahoma City city (part)	11	11	850	22.5	-	-	-	-	-	-	-
Pink town	112	60	550	16.6	-	52	190	10.5	34	-	18.3
Shawnee city	6 293	3 330	647	18.6	462	2 963	216	10.9	4 177	59	25.0
Tecumseh city	1 316	818	570	21.2	89	498	190	11.7	620	-	24.2
Tribbey town (part)	2	2	850	27.5	-	-	-	-	-	-	-
Wanette-Asher CCD	298	160	529	18.9	20	138	178	12.5	90	-	19.3
Asher town	103	53	421	16.9	10	50	150	12.5	22	-	25.0
Tribbey town (part)	11	7	550	23.5	-	4	350	17.5	5	-	14.2
Wanette town	49	17	625	31.3	-	32	190	12.3	35	-	20.9

Table 31. **Mortgage and Rental Cost Characteristics: 2000**—Con.

[Data based on a sample (except Tables 65-68). For information on confidentiality protection, coverage, sampling error, and nonsampling error, see Appendix G.
For location of definitions, see "How to Use This Census Report"]

State County County Subdivision Place	Specified owner-occupied housing units								Specified renter-occupied housing units paying cash rent		
		With a mortgage				Not mortgaged					
	Total	Total	Median selected monthly owner costs (dollars)	Median selected monthly owner costs as a percentage of household income in 1999	With a second mortgage or home equity loan or both	Total	Median selected monthly owner costs (dollars)	Median selected monthly owner costs as a percentage of household income in 1999	Total	With meals included in rent	Median gross rent as a percentage of household income in 1999
Pushmataha County	1 847	822	469	19.8	75	1 025	176	10.5	740	-	22.1
Antlers CCD	1 066	500	470	19.9	49	566	184	10.1	489	-	24.2
Antlers city	545	237	446	23.2	20	308	175	10.0-	407	-	25.5
Finley-Rattan CCD	296	140	444	17.0	5	156	173	10.0-	75	-	17.2
Clayton town (part)	-	-	-	-	-	-	-	-	-	-	-
Rattan town	54	29	488	25.5	2	25	175	13.5	30	-	23.8
North Pushmataha CCD	485	182	480	21.8	21	303	160	11.8	176	-	19.7
Albion town	33	7	450	50.0+	-	26	163	11.0	6	-	12.5
Clayton town (part)	153	55	473	18.9	7	98	155	15.4	100	-	23.7
Roger Mills County	529	184	558	20.6	13	345	211	10.0-	133	-	21.1
Cheyenne CCD	363	117	603	20.1	9	246	216	10.0-	93	-	22.8
Cheyenne town	224	58	575	23.1	4	166	211	10.0-	67	-	20.9
Reydon town	32	8	300	17.5	-	24	190	12.1	4	-	40.0
Strong City town	9	7	675	23.8	3	2	175	12.5	2	-	17.5
East Roger Mills CCD	135	55	538	20.3	4	80	186	10.0	34	-	17.5
Hammon town (part)	100	38	480	18.1	-	62	162	10.0-	18	-	21.7
South Roger Mills CCD	31	12	567	37.5	-	19	213	16.3	6	-	32.5
Rogers County	14 277	10 384	845	18.8	2 129	3 893	248	10.0-	4 231	27	23.6
Catoosa CCD	4 312	3 390	978	18.8	781	922	267	10.0-	605	-	25.1
Catoosa city (part)	889	662	816	19.3	120	227	245	10.0-	388	-	27.2
Claremore city (part)	-	-	-	-	-	-	-	-	-	-	-
Collinsville city (part)	-	-	-	-	-	-	-	-	-	-	-
Fair Oaks town (part)	1	-	-	-	-	1	175	10.0-	-	-	-
Limestone CDP	170	131	1 080	18.1	28	39	325	15.3	14	-	17.5
Owasso city (part)	-	-	-	-	-	-	-	-	-	-	-
Tulsa city (part)	-	-	-	-	-	-	-	-	-	-	-
Valley Park town	2	-	-	-	-	2	125	17.5	-	-	-
Chelsea CCD	670	407	652	20.8	53	263	191	10.1	375	-	20.8
Bushyhead CDP (part)	22	18	975	24.3	8	4	225	10.0-	8	-	17.5
Chelsea city	420	216	560	18.6	25	204	186	13.4	289	-	23.2
Claremore CCD	7 566	5 352	817	18.9	1 090	2 214	255	10.0-	2 776	27	23.6
Bushyhead CDP (part)	83	71	731	25.6	17	12	257	12.5	40	-	25.0
Catoosa city (part)	-	-	-	-	-	-	-	-	-	-	-
Claremore city (part)	3 539	2 354	785	19.0	475	1 185	246	11.3	2 202	27	24.0
Fair Oaks town (part)	-	-	-	-	-	-	-	-	-	-	-
Foyil town	34	13	472	20.5	-	21	217	10.8	9	-	21.3
Justice CDP	282	231	756	20.4	53	51	301	12.5	26	-	23.9
Sequoyah CDP	155	97	822	17.0	16	58	300	10.0-	20	-	19.2
Taiwah CDP	34	17	1 125	25.8	-	17	353	10.0-	-	-	-
Inola CCD	933	666	692	17.7	117	267	229	10.0-	233	-	24.3
Gregory CDP	29	19	736	17.5	5	10	225	17.5	-	-	-
Inola town	359	275	639	19.3	57	84	213	10.0-	168	-	23.9
Oolagah-Talala CCD	796	569	778	18.9	88	227	226	10.0-	242	-	25.6
Jamestown town	2	-	-	-	-	2	450	10.0-	-	-	-
Oologah town	204	144	681	17.1	23	60	213	10.0-	111	-	25.4
Talala town	53	37	639	18.1	8	16	186	10.6	16	-	21.7
Seminole County	4 163	1 913	568	19.7	242	2 250	198	11.2	2 042	6	24.7
Konawa CCD	428	150	436	18.5	17	278	184	11.1	254	-	27.8
Konawa city	276	107	465	19.4	17	169	179	12.4	204	-	28.6
Seminole North CCD	2 066	1 094	621	20.0	157	972	221	11.2	1 045	-	24.6
Seminole city	1 559	813	605	21.1	115	746	223	11.6	879	-	24.8
Seminole South CCD	352	148	583	20.0	19	204	189	10.1	98	-	21.0
Bowlegs town	85	29	550	13.5	4	56	146	10.0-	14	-	45.0
Maud city (part)	61	37	459	18.6	3	24	169	10.0-	50	-	21.3
Wewoka CCD	1 317	521	492	19.6	49	796	184	11.5	645	6	24.3
Cromwell town	47	14	450	17.5	-	33	209	11.4	19	-	14.6
Lima town	20	3	925	50.0+	-	17	125	11.9	3	-	22.5
Sasakwa town	44	10	425	31.3	2	34	171	11.8	4	-	22.5
Wewoka city	754	326	471	18.9	26	428	184	11.7	467	6	26.8
Sequoyah County	6 752	3 558	604	19.9	333	3 194	212	10.7	3 039	25	24.6
Muldrow CCD	1 691	975	596	19.3	83	716	217	10.9	574	-	25.3
Brent CDP	75	47	914	27.6	-	28	220	10.0-	23	-	28.1
Gans town	46	25	504	24.4	-	21	197	13.3	20	-	18.3
Muldrow town	718	386	540	18.4	29	332	224	12.3	299	-	23.6
Roland CCD	1 484	862	630	19.9	110	622	211	11.0	565	3	22.1
Belfonte CDP	42	23	488	13.9	-	19	180	10.6	6	-	21.3
Long CDP	58	41	619	22.9	13	17	313	10.0-	9	-	34.5
Moffett town	11	-	-	-	-	11	204	12.5	40	-	27.5
Remy CDP	90	33	738	20.5	-	57	227	13.1	13	-	14.2
Roland town	596	393	595	21.4	59	203	222	10.0-	341	-	23.1
Short CDP	35	24	489	19.4	-	11	156	15.4	6	-	31.3
Sallisaw CCD	1 637	738	575	19.2	29	899	212	10.1	1 286	18	25.6
Sallisaw city (part)	1 556	701	576	18.8	29	855	212	10.0	1 186	18	26.2
Sallisaw North CCD	563	286	610	21.1	29	277	213	14.0	143	2	21.5
Akins CDP	39	25	645	24.2	-	14	306	16.7	9	-	15.6
Brushy CDP	94	51	556	19.8	11	43	185	13.9	19	2	20.6
Dwight Mission CDP	-	-	-	-	-	-	-	-	-	-	-
Flute Springs CDP	27	12	450	17.5	2	15	179	14.2	3	-	10.0-
McKey CDP	23	8	1 125	17.5	8	15	303	17.5	5	-	12.5
Marble City town	54	21	630	18.1	2	33	184	18.8	15	-	25.6
Marble City Community CDP	47	29	517	23.9	-	18	150	10.0-	20	-	25.0
Pinhook Corners CDP (part)	5	-	-	-	-	5	225	37.5	-	-	-
Sallisaw city (part)	21	-	-	-	-	21	225	12.5	10	-	30.0
Stony Point CDP	9	5	283	10.0-	-	4	275	10.0-	6	-	50.0+
Vian CCD	1 377	697	616	21.1	82	680	210	10.0-	471	2	24.5
Carlile CDP	88	35	808	24.5	12	53	206	10.0-	21	-	17.5

Table 31. **Mortgage and Rental Cost Characteristics: 2000**—Con.

[Data based on a sample (except Tables 65-68). For information on confidentiality protection, coverage, sampling error, and nonsampling error, see Appendix G.
For location of definitions, see "How to Use This Census Report"]

State County County Subdivision Place	Specified owner-occupied housing units								Specified renter-occupied housing units paying cash rent		
		With a mortgage				Not mortgaged					
	Total	Total	Median selected monthly owner costs (dollars)	Median selected monthly owner costs as a percentage of household income in 1999	With a second mortgage or home equity loan or both	Total	Median selected monthly owner costs (dollars)	Median selected monthly owner costs as a percentage of household income in 1999	Total	With meals included in rent	Median gross rent as a percentage of household income in 1999
Sequoyah County—Con.											
Vian CCD—Con.											
Evening Shade CDP	80	65	666	25.7	-	15	208	15.8	9	-	43.6
Gore town	233	124	582	19.4	17	109	218	10.0-	85	-	26.9
Notchietown CDP	85	41	521	17.8	-	44	166	10.0-	2	-	22.5
Paradise Hill town	30	22	767	25.0	2	8	267	45.0	3	-	12.5
Pinhook Corners CDP (part)	11	6	550	50.0+	-	5	550	17.5	-	-	-
Redbird Smith CDP	41	23	870	23.5	-	18	195	10.0-	15	-	27.1
Sallisaw city (part)	8	8	750	10.0-	-	-	-	-	-	-	-
Sycamore CDP	15	6	350	12.5	-	9	410	14.5	-	-	-
Vian town	222	97	471	24.3	7	125	195	10.0-	211	-	26.5
Stephens County	10 162	5 659	659	19.1	806	4 503	213	10.0-	3 612	3	22.7
Comanche CCD	1 052	496	594	19.2	53	556	199	10.0-	271	-	23.8
Comanche city	417	157	540	15.9	21	260	194	10.0-	155	-	24.4
Duncan city (part)	-	-	-	-	-	-	-	-	-	-	-
Empire City town (part)	31	21	569	15.9	4	10	221	10.0-	6	-	18.8
Loco town	40	16	425	50.0+	3	24	179	12.5	-	-	-
Meridian CDP (part)	260	151	583	19.3	4	109	184	10.0-	56	-	26.3
Duncan CCD	7 036	4 073	691	18.8	586	2 963	219	10.0-	2 677	1	22.8
Bray town (part)	21	13	875	15.8	2	8	225	10.0	5	-	18.8
Central High town (part)	46	24	750	17.5	2	22	184	10.0-	8	-	12.5
Duncan city (part)	6 098	3 469	688	18.8	502	2 629	219	10.0-	2 579	1	22.8
Empire City town (part)	166	105	711	18.7	11	61	236	10.0-	7	-	37.5
Marlow city (part)	7	7	650	12.5	-	-	-	-	-	-	-
Meridian CDP (part)	56	27	492	13.4	15	29	177	12.3	-	-	-
Marlow CCD	1 748	944	595	20.1	143	804	201	11.4	557	2	21.5
Bray town (part)	116	67	564	20.8	12	49	185	14.2	29	-	19.1
Central High town (part)	69	44	783	20.0	11	25	204	10.0-	24	2	19.0
Duncan city (part)	2	2	650	27.5	2	-	-	-	-	-	-
Marlow city (part)	1 236	627	571	21.0	104	609	201	12.5	456	-	21.2
Velma-Alma CCD	326	146	614	18.3	24	180	217	10.3	107	-	22.7
Bray town (part)	-	-	-	-	-	-	-	-	-	-	-
Duncan city (part)	-	-	-	-	-	-	-	-	-	-	-
Velma town	145	77	624	17.1	13	68	211	10.8	57	-	21.8
Texas County	3 234	1 833	713	18.4	242	1 401	230	10.0-	2 012	14	19.4
Guymon CCD	2 254	1 358	734	18.3	190	896	231	10.0-	1 633	11	19.6
Goodwell town	111	63	672	18.1	5	48	256	10.0-	226	2	20.9
Guymon city	1 887	1 150	723	18.3	154	737	227	10.0-	1 276	7	19.9
Hardesty town	34	10	450	27.5	2	24	313	11.7	30	-	17.5
Optima town	17	12	575	13.3	-	5	225	10.0-	25	2	18.8
Hooker CCD	737	356	665	18.3	40	381	233	10.1	254	1	20.0
Hooker city	442	210	697	18.4	25	232	243	10.5	128	-	19.3
Tyrone town	125	62	608	17.3	13	63	223	11.7	65	1	20.4
West Texas CCD	243	119	594	20.3	12	124	217	10.0-	125	2	14.8
Texhoma town	177	89	569	20.1	7	88	206	10.0-	90	2	16.7
Tillman County	2 279	959	532	19.0	80	1 320	214	11.6	618	10	21.2
Davidson CCD	130	52	420	18.2	9	78	206	11.6	34	-	36.3
Davidson town	100	36	375	15.7	3	64	200	10.6	24	-	36.3
East Tillman CCD	358	132	606	19.2	23	226	213	12.2	94	5	29.0
Chattanooga town (part)	-	-	-	-	-	-	-	-	-	-	-
Grandfield city	291	90	559	18.6	13	201	208	12.1	82	5	30.0
Loveland town	-	-	-	-	-	-	-	-	-	-	-
Frederick CCD	1 484	638	524	19.4	37	846	214	11.4	381	-	20.0
Frederick city	1 332	571	527	19.2	30	761	215	12.1	310	-	19.9
Hollister town	12	7	383	34.2	-	5	192	10.0-	4	-	17.5
Manitou town	65	37	488	17.8	-	28	170	10.0-	11	-	10.0-
Tipton CCD	307	137	543	17.6	11	170	214	11.9	109	5	19.3
Tipton town	271	116	541	18.0	11	155	213	12.2	90	5	20.0
Tulsa County	126 134	88 505	866	19.2	16 255	37 629	266	10.0-	82 682	1 371	24.1
North Tulsa CCD	2 060	1 260	789	21.1	221	800	243	10.6	702	33	25.0
Collinsville city (part)	984	641	721	20.7	124	343	235	10.0-	380	33	29.9
Skiatook town (part)	368	195	775	24.3	27	173	231	12.0	191	-	21.0
South Tulsa CCD	3 465	2 760	822	19.9	565	705	265	10.0	1 057	7	22.4
Bixby city (part)	803	570	945	19.9	122	233	247	10.7	392	-	21.4
Glenpool city	2 001	1 744	777	19.9	378	257	256	10.4	514	-	21.8
Jenks city (part)	-	-	-	-	-	-	-	-	-	-	-
Liberty town (part)	8	2	1 375	22.5	-	6	325	12.5	-	-	-
Tulsa CCD	120 609	84 485	870	19.2	15 469	36 124	266	10.0-	80 923	1 331	24.2
Bixby city (part)	2 202	1 797	1 006	19.3	274	405	299	10.0-	708	-	20.3
Broken Arrow city (part)	17 813	15 217	952	19.1	3 009	2 596	271	10.0-	4 954	88	22.9
Jenks city (part)	2 519	2 006	980	19.4	452	513	307	10.0-	596	8	25.3
Lotsee town	-	-	-	-	-	-	-	-	-	-	-
Mannford town (part)	-	-	-	-	-	-	-	-	-	-	-
Oakhurst CDP (part)	490	292	604	18.7	16	198	209	10.0-	97	-	26.6
Owasso city (part)	4 453	3 773	947	18.9	634	680	251	10.0-	1 675	35	24.5
Sand Springs city (part)	4 258	2 981	792	18.0	489	1 277	244	10.5	1 541	-	22.7
Skiatook town (part)	-	-	-	-	-	-	-	-	-	-	-
Sperry town	227	107	595	22.5	15	120	202	12.8	94	-	24.5
Tulsa city (part)	83 157	54 987	837	19.2	9 995	28 170	270	10.0-	70 172	1 200	24.4
Turley CDP	647	385	537	20.9	44	262	176	11.5	288	-	19.4
Wagoner County	12 221	8 768	837	19.0	1 626	3 453	238	10.0-	3 357	19	22.8
Coweta CCD	8 489	6 683	880	19.1	1 424	1 806	255	10.0-	1 842	9	22.5
Bixby city (part)	23	23	954	25.4	-	-	-	-	6	-	12.5
Broken Arrow city (part)	1 730	1 494	949	18.7	354	236	306	10.0-	354	-	21.7
Catoosa city (part)	338	205	573	22.2	34	133	213	11.0	160	-	21.1

Table 31. **Mortgage and Rental Cost Characteristics: 2000**—Con.

[Data based on a sample (except Tables 65-68). For information on confidentiality protection, coverage, sampling error, and nonsampling error, see Appendix G.
For location of definitions, see "How to Use This Census Report"]

State County County Subdivision Place	Specified owner-occupied housing units								Specified renter-occupied housing units paying cash rent		
		With a mortgage				Not mortgaged					
	Total	Total	Median selected monthly owner costs (dollars)	Median selected monthly owner costs as a percentage of household income in 1999	With a second mortgage or home equity loan or both	Total	Median selected monthly owner costs (dollars)	Median selected monthly owner costs as a percentage of household income in 1999	Total	With meals included in rent	Median gross rent as a percentage of household income in 1999
Wagoner County—Con.											
Coweta CCD—Con.											
Coweta city	1 648	1 293	720	19.7	287	355	252	10.0-	693	-	23.0
Fair Oaks town (part)	22	13	825	31.5	3	9	195	10.0-	4	-	50.0+
New Tulsa town	40	27	625	19.2	4	13	219	10.0-	20	-	16.7
South Wagoner CCD	366	189	602	16.8	8	177	195	11.4	108	-	18.8
Porter town	106	43	531	25.4	4	63	169	10.6	37	-	26.9
Redbird town	32	8	367	15.0	-	24	200	18.8	12	-	45.0
Tullahassee town	21	9	763	50.0+	-	12	150	12.5	3	-	50.0+
Wagoner CCD	3 366	1 896	679	18.6	194	1 470	221	10.0-	1 407	10	23.3
Okay town	95	34	478	33.3	-	61	216	13.4	61	-	22.8
Wagoner city	1 682	1 020	584	18.2	112	662	209	10.0-	988	-	23.1
Washington County	12 027	6 827	683	17.0	797	5 200	220	10.0-	4 660	218	22.5
Bartlesville CCD	11 078	6 342	691	16.9	741	4 736	220	10.0-	4 433	218	22.4
Bartlesville city (part)	9 500	5 571	696	16.9	642	3 929	222	10.0-	3 980	218	22.4
Dewey city	846	375	567	15.1	38	471	185	10.0-	355	-	23.9
Copan CCD	329	159	625	19.3	19	170	195	10.0-	71	-	20.5
Copan town	223	101	643	21.0	11	122	194	10.0-	52	-	20.0
Ochelata-Ramona CCD	620	326	565	18.1	37	294	243	10.0-	156	-	23.9
Ochelata town	104	75	518	16.6	5	29	213	10.3	36	-	21.7
Ramona town	137	57	509	23.4	5	80	228	12.4	29	-	18.8
Vera town	36	14	538	18.0	-	22	200	10.0-	5	-	21.9
Washita County	2 427	1 088	557	17.9	142	1 339	204	10.0-	831	16	21.1
Central Washita CCD	931	423	568	18.5	72	508	200	10.0-	273	-	24.1
New Cordell city	855	379	558	18.7	65	476	197	10.0-	208	-	21.9
Northeast Washita CCD	185	82	550	18.5	6	103	201	10.0-	55	14	28.8
Clinton city (part)	-	-	-	-	-	-	-	-	-	-	-
Corn town	131	66	517	18.3	6	65	201	10.0-	41	14	23.1
Northwest Washita CCD	644	333	595	17.9	43	311	216	10.0-	348	2	19.9
Bessie town	59	17	670	23.8	7	42	183	10.0-	-	-	-
Burns Flat town	330	185	570	17.4	15	145	229	10.0-	253	2	19.3
Canute town	126	63	595	15.9	11	63	192	10.0-	40	-	21.8
Foss town	29	6	350	10.0	-	23	263	10.9	5	-	48.3
Southeast Washita CCD	119	43	506	15.3	-	76	237	10.0-	48	-	11.0
Colony town	50	19	544	11.9	-	31	206	11.3	6	-	17.5
Southwest Washita CCD	548	207	490	16.6	21	341	195	10.1	107	-	16.2
Dill City town	144	41	442	19.6	7	103	213	10.8	32	-	23.0
Rocky town	63	23	472	14.5	2	40	188	12.5	10	-	31.7
Sentinel town	241	102	472	17.2	8	139	188	10.0-	41	-	14.8
Woods County	2 001	779	575	16.8	86	1 222	211	10.0-	904	-	26.3
Alva CCD	1 487	579	579	15.4	63	908	219	10.0-	776	-	27.1
Alva city	1 249	459	553	16.1	60	790	215	10.0-	753	-	27.4
Capron town	11	3	550	22.5	3	8	100-	10.0-	2	-	17.5
South Woods CCD	436	163	540	20.3	21	273	181	10.4	93	-	20.4
Avard town	12	4	450	15.0	-	8	150	12.5	-	-	-
Dacoma town	45	6	350	12.5	-	39	175	10.4	6	-	17.5
Waynoka city	312	125	552	23.3	19	187	175	10.8	76	-	24.2
West Woods CCD	78	37	706	18.1	2	41	213	10.0-	35	-	16.1
Freedom town	55	33	706	17.3	2	22	192	10.0-	22	-	12.5
Woodward County	3 798	2 205	659	19.0	374	1 593	224	10.0-	1 747	3	20.5
Mooreland CCD	423	215	611	18.3	40	208	215	10.0-	127	3	17.7
Mooreland town	321	149	526	17.4	25	172	212	10.0-	92	-	21.4
Woodward CCD	3 375	1 990	665	19.1	334	1 385	225	10.0-	1 620	-	20.7
Fort Supply town	77	20	500	15.0	-	57	210	10.0-	14	-	17.5
Mutual town	10	4	650	27.5	2	6	175	10.0-	6	-	17.5
Sharon town	28	16	600	14.0	-	12	238	10.0-	9	-	13.2
Woodward city	2 787	1 721	653	19.1	316	1 066	222	10.0-	1 467	-	21.3

Table 32. **Mortgage and Rental Cost Characteristics: 2000**

[Data based on a sample (except Tables 65-68). For information on confidentiality protection, coverage, sampling error, and nonsampling error, see Appendix G.
For location of definitions, see "How to Use This Census Report"]

State County Place	Specified owner-occupied housing units								Specified renter-occupied housing units paying cash rent		
		With a mortgage				Not mortgaged					
	Total	Total	Median selected monthly owner costs (dollars)	Median selected monthly owner costs as a percentage of household income in 1999	With a second mortgage or home equity loan or both	Total	Median selected monthly owner costs (dollars)	Median selected monthly owner costs as a percentage of household income in 1999	Total	With meals included in rent	Median gross rent as a percentage of household income in 1999
The State	**699 452**	**439 410**	**764**	**19.2**	**73 356**	**260 042**	**231**	**10.0-**	**377 894**	**5 390**	**24.3**
COUNTY											
Adair County	2 701	1 287	512	21.6	135	1 414	184	11.4	1 540	11	20.6
Alfalfa County	1 328	509	518	18.6	55	819	200	10.0-	218	2	17.7
Atoka County	1 639	793	492	19.1	58	846	196	12.4	839	9	23.3
Beaver County	960	416	695	18.0	44	544	240	10.0-	297	3	14.4
Beckham County	3 908	1 892	583	17.8	223	2 016	193	10.0-	1 792	-	22.0
Blaine County	2 243	1 022	555	17.9	80	1 221	212	10.5	678	1	22.1
Bryan County	6 242	3 271	599	19.0	243	2 971	207	10.0-	3 832	26	23.7
Caddo County	5 554	2 483	526	18.6	221	3 071	200	10.0	2 265	9	19.2
Canadian County	21 241	16 528	854	19.6	3 271	4 713	267	10.0-	5 981	204	23.3
Carter County	9 104	4 856	667	19.2	689	4 248	221	10.4	4 379	75	24.5
Cherokee County	5 841	3 504	649	19.9	465	2 337	204	10.0-	4 692	59	26.1
Choctaw County	2 552	1 175	470	18.4	60	1 377	192	10.0-	1 440	-	23.5
Cimarron County	547	201	518	15.1	10	346	191	10.0-	178	-	18.2
Cleveland County	44 337	34 375	879	19.2	7 345	9 962	270	10.0-	24 695	598	26.9
Coal County	930	371	460	19.7	24	559	181	11.0	420	-	25.1
Comanche County	20 183	14 010	765	19.7	2 266	6 173	232	10.0-	13 754	94	24.3
Cotton County	1 444	725	577	18.1	72	719	212	11.3	476	2	23.0
Craig County	2 207	1 214	562	19.2	139	993	194	10.0-	1 073	7	21.5
Creek County	12 178	7 229	725	19.2	981	4 949	239	10.0-	4 500	45	21.9
Custer County	5 040	2 721	709	19.0	384	2 319	212	10.0-	3 232	41	24.9
Delaware County	5 922	3 032	720	22.7	365	2 890	215	10.7	2 407	8	23.7
Dewey County	906	344	553	18.0	24	562	199	11.0	270	-	17.7
Ellis County	894	348	520	17.5	33	546	201	10.3	203	2	19.4
Garfield County	14 193	8 354	663	18.9	1 350	5 839	233	10.0-	6 055	111	23.9
Garvin County	5 375	2 652	547	18.9	241	2 723	218	11.0	2 156	5	22.4
Grady County	8 959	5 389	699	18.9	881	3 570	202	10.0-	3 502	56	22.6
Grant County	1 135	468	591	19.2	43	667	217	10.0-	246	-	22.3
Greer County	1 260	514	527	17.7	17	746	213	11.2	379	-	20.7
Harmon County	760	303	461	17.5	33	457	184	11.6	239	-	22.4
Harper County	805	281	486	14.0	28	524	213	10.0-	209	9	17.6
Haskell County	1 789	852	497	18.4	55	937	180	10.5	823	-	23.5
Hughes County	2 450	969	512	20.8	100	1 481	188	11.6	886	-	23.3
Jackson County	5 255	3 282	685	19.5	528	1 973	233	11.5	3 164	47	22.9
Jefferson County	1 444	581	539	19.0	42	863	200	12.2	483	-	22.7
Johnston County	1 758	821	484	18.4	67	937	207	11.0	822	27	23.1
Kay County	11 695	6 231	669	18.4	796	5 464	232	10.4	4 762	66	23.9
Kingfisher County	2 810	1 556	663	17.7	168	1 254	244	10.0-	880	-	20.6
Kiowa County	2 427	1 073	517	17.5	96	1 354	190	11.1	876	2	23.8
Latimer County	1 585	770	480	19.8	41	815	191	10.5	691	-	23.7
Le Flore County	8 112	4 509	570	19.0	342	3 603	210	11.0	3 554	9	24.7
Lincoln County	4 864	2 770	632	19.2	417	2 094	209	10.3	1 856	16	22.2
Logan County	6 153	4 072	779	19.0	773	2 081	237	10.2	2 111	39	22.8
Love County	1 503	749	560	20.1	77	754	220	10.0-	427	3	21.8
McClain County	5 207	3 183	760	18.9	493	2 024	238	10.0-	1 421	-	21.4
McCurtain County	5 496	2 462	510	19.2	196	3 034	178	10.5	2 544	20	23.7
McIntosh County	3 389	1 605	644	20.2	145	1 784	217	11.5	1 308	4	24.7
Major County	1 410	643	584	16.9	44	767	218	10.0-	404	-	19.5
Marshall County	2 473	1 154	575	19.8	103	1 319	212	11.2	882	2	23.1
Mayes County	6 426	3 573	657	18.2	448	2 853	201	10.0-	2 756	26	20.9
Murray County	2 446	1 249	582	17.4	123	1 197	212	10.7	1 001	-	20.2
Muskogee County	13 346	7 565	658	19.6	1 140	5 781	217	10.1	7 174	164	25.5
Noble County	2 177	1 248	625	18.0	167	929	227	10.0-	924	5	20.0
Nowata County	1 592	622	609	18.6	100	970	190	10.0-	634	-	22.3
Okfuskee County	1 720	780	534	19.4	118	940	189	11.3	751	6	21.9
Oklahoma County	145 919	97 714	823	19.8	18 504	48 205	252	10.0-	100 083	1 419	24.5
Okmulgee County	7 390	3 489	589	19.4	462	3 901	196	10.5	3 400	11	23.8
Osage County	8 737	5 313	712	18.7	728	3 424	224	10.0-	2 450	16	22.0
Ottawa County	6 644	3 294	548	18.5	304	3 350	196	10.0-	2 930	28	23.3
Pawnee County	2 835	1 540	707	19.3	195	1 295	236	11.9	999	2	21.1
Payne County	10 272	6 501	806	18.7	1 278	3 771	235	10.0-	10 961	182	33.1
Pittsburg County	8 936	4 505	581	18.3	545	4 431	205	10.1	3 432	61	25.6
Pontotoc County	6 529	3 693	641	20.1	703	2 836	221	11.1	4 037	78	25.5
Pottawatomie County	12 424	7 291	666	18.8	1 078	5 133	211	10.2	5 913	68	24.2
Pushmataha County	1 847	822	469	19.8	75	1 025	176	10.5	740	-	22.1
Roger Mills County	529	184	558	20.6	13	345	211	10.0-	133	-	21.1
Rogers County	14 277	10 384	845	18.8	2 129	3 893	248	10.0-	4 231	27	23.6
Seminole County	4 163	1 913	568	19.7	242	2 250	198	11.2	2 042	6	24.7
Sequoyah County	6 752	3 558	604	19.9	333	3 194	212	10.7	3 039	25	24.6
Stephens County	10 162	5 659	659	19.1	806	4 503	213	10.0-	3 612	3	22.7
Texas County	3 234	1 833	713	18.4	242	1 401	230	10.0-	2 012	14	19.4
Tillman County	2 279	959	532	19.0	80	1 320	214	11.6	618	10	21.2
Tulsa County	126 134	88 505	866	19.2	16 255	37 629	266	10.0-	82 682	1 371	24.1
Wagoner County	12 221	8 768	837	19.0	1 626	3 453	238	10.0-	3 357	19	22.8
Washington County	12 027	6 827	683	17.0	797	5 200	220	10.0-	4 660	218	22.5
Washita County	2 427	1 088	557	17.9	142	1 339	204	10.0-	831	16	21.1
Woods County	2 001	779	575	16.8	86	1 222	211	10.0-	904	-	26.3
Woodward County	3 798	2 205	659	19.0	374	1 593	224	10.0-	1 747	3	20.5

Table 32. **Mortgage and Rental Cost Characteristics: 2000**—Con.

[Data based on a sample (except Tables 65-68). For information on confidentiality protection, coverage, sampling error, and nonsampling error, see Appendix G.
For location of definitions, see "How to Use This Census Report"]

State County Place	Specified owner-occupied housing units								Specified renter-occupied housing units paying cash rent		
		With a mortgage				Not mortgaged					
	Total	Total	Median selected monthly owner costs (dollars)	Median selected monthly owner costs as a percentage of household income in 1999	With a second mortgage or home equity loan or both	Total	Median selected monthly owner costs (dollars)	Median selected monthly owner costs as a percentage of household income in 1999	Total	With meals included in rent	Median gross rent as a percentage of household income in 1999
PLACE											
Achille town, Bryan County	111	53	505	20.4	6	58	197	10.0	23	-	27.5
Ada city, Pontotoc County	3 219	1 728	673	21.0	350	1 491	225	12.2	3 144	78	26.5
Adair town, Mayes County	120	81	609	17.4	2	39	204	10.0-	68	-	26.0
Addington town, Jefferson County	30	20	558	14.0	-	10	236	10.0-	2	-	27.5
Afton town, Ottawa County	220	87	476	16.6	10	133	176	10.5	120	-	24.7
Agra town, Lincoln County	63	37	561	23.8	4	26	177	11.7	27	-	23.5
Akins CDP, Sequoyah County	39	25	645	24.2	-	14	306	16.7	9	-	15.6
Albion town, Pushmataha County	33	7	450	50.0+	-	26	163	11.0	6	-	12.5
Alderson town, Pittsburg County	38	16	456	22.5	-	22	213	17.5	18	-	27.5
Alex town, Grady County	149	65	483	17.0	1	84	186	10.0-	43	-	20.4
Aline town, Alfalfa County	68	12	450	15.0	2	56	182	12.5	9	-	10.0-
Allen town	241	98	448	16.3	2	143	174	11.1	76	-	26.2
Hughes County (part)	39	20	550	15.0	-	19	218	11.3	10	-	16.3
Pontotoc County (part)	202	78	445	16.7	2	124	170	11.1	66	-	27.3
Altus city, Jackson County	3 913	2 536	691	19.7	432	1 377	236	11.3	2 762	44	23.2
Alva city, Woods County	1 249	459	553	16.1	60	790	215	10.0-	753	-	27.4
Amber town, Grady County	83	63	591	16.3	4	20	167	11.7	36	-	22.5
Ames town, Major County	65	20	567	25.0	2	45	232	11.4	9	-	25.8
Amorita town, Alfalfa County	18	6	425	27.5	-	12	175	10.0-	-	-	-
Anadarko city, Caddo County	1 301	625	494	18.0	48	676	215	11.9	844	-	19.4
Antlers city, Pushmataha County	545	237	446	23.2	20	308	175	10.0-	407	-	25.5
Apache town, Caddo County	399	162	528	17.1	10	237	194	10.0-	162	-	21.2
Arapaho town, Custer County	174	107	578	17.3	13	67	183	10.0-	38	-	27.0
Arcadia town, Oklahoma County	65	23	470	16.9	5	42	236	11.5	27	-	37.5
Ardmore city, Carter County	5 400	2 893	688	19.5	438	2 507	226	10.0-	3 199	67	24.3
Arkoma town, Le Flore County	477	239	584	18.3	13	238	225	11.8	288	-	26.5
Armstrong town, Bryan County	28	15	425	18.5	2	13	175	11.9	7	-	28.8
Arnett town, Ellis County	170	71	502	17.3	6	99	184	10.0-	27	-	21.9
Asher town, Pottawatomie County	103	53	421	16.9	10	50	150	12.5	22	-	25.0
Ashland town, Pittsburg County	17	9	390	13.2	-	8	250	13.3	-	-	-
Atoka city, Atoka County	584	237	475	20.1	5	347	199	13.2	492	-	24.2
Atwood town, Hughes County	25	12	433	16.0	-	13	192	10.0-	8	-	17.5
Avant town, Osage County	93	22	660	17.7	10	71	211	10.0-	14	-	15.0
Avard town, Woods County	12	4	450	15.0	-	8	150	12.5	-	-	-
Ballou CDP, Mayes County	7	-	-	-	-	7	175	12.5	5	-	50.0+
Barnsdall city, Osage County	336	140	481	17.3	12	196	189	11.8	116	2	19.2
Bartlesville city	9 500	5 571	696	16.9	642	3 929	222	10.0-	3 980	218	22.4
Osage County (part)	-	-	-	-	-	-	-	-	-	-	-
Washington County (part)	9 500	5 571	696	16.9	642	3 929	222	10.0-	3 980	218	22.4
Bearden town, Okfuskee County	14	10	575	36.3	-	4	125	12.5	5	-	10.0-
Beaver city, Beaver County	428	192	623	17.3	6	236	235	10.7	112	3	13.9
Beggs city, Okmulgee County	240	96	519	19.9	10	144	194	10.0-	170	-	18.9
Belfonte CDP, Sequoyah County	42	23	488	13.9	-	19	180	10.6	6	-	21.3
Bell CDP, Adair County	92	31	423	14.3	-	61	157	14.3	6	-	15.0
Bennington town, Bryan County	51	20	425	22.5	-	31	172	16.3	18	-	24.0
Bernice town, Delaware County	138	50	550	18.3	2	88	178	10.0-	38	2	22.5
Bessie town, Washita County	59	17	670	23.8	7	42	183	10.0-	-	-	-
Bethany city, Oklahoma County	4 715	2 972	736	18.4	526	1 743	258	10.0-	3 117	196	24.3
Bethel Acres town, Pottawatomie County	476	334	757	16.4	42	142	215	10.0-	88	3	16.9
Big Cabin town, Craig County	52	26	350	25.0	-	26	200	10.0	21	-	14.4
Billings town, Noble County	113	53	615	18.2	5	60	212	10.3	36	-	22.5
Binger town, Caddo County	165	59	537	19.0	4	106	193	10.5	52	-	25.0
Bixby city	3 028	2 390	993	19.4	396	638	285	10.0-	1 106	-	20.7
Tulsa County (part)	3 005	2 367	995	19.4	396	638	285	10.0-	1 100	-	20.8
Wagoner County (part)	23	23	954	25.4	-	-	-	-	6	-	12.5
Blackburn town, Pawnee County	23	8	667	23.3	-	15	231	26.3	3	-	50.0+
Blackwell city, Kay County	2 049	882	537	18.7	92	1 167	213	11.0	754	3	20.8
Blair town, Jackson County	212	112	532	20.0	25	100	219	10.7	98	-	19.5
Blanchard city	655	389	737	18.9	65	266	208	10.0-	193	-	25.1
Grady County (part)	4	4	1 375	37.5	-	-	-	-	2	-	12.5
McClain County (part)	651	385	734	18.8	65	266	208	10.0-	191	-	25.3
Bluejacket town, Craig County	48	16	600	20.0	-	32	225	10.6	14	-	20.0
Boise City city, Cimarron County	360	131	531	15.2	4	229	189	10.0-	122	-	20.2
Bokchito town, Bryan County	135	43	462	18.8	-	92	198	13.2	74	-	23.3
Bokoshe town, Le Flore County	107	44	530	22.5	4	63	170	11.3	26	-	20.0
Boley town, Okfuskee County	66	22	550	16.9	-	44	200	12.5	35	-	19.2
Boswell town, Choctaw County	156	54	362	21.1	2	102	181	13.2	94	-	27.7
Bowlegs town, Seminole County	85	29	550	13.5	4	56	146	10.0-	14	-	45.0
Boynton town, Muskogee County	66	25	510	21.9	3	41	214	17.5	18	-	35.0
Bradley town, Grady County	31	12	400	21.9	-	19	211	13.5	9	-	19.2
Braggs town, Muskogee County	46	24	550	17.5	4	22	250	21.1	38	-	43.3
Braman town, Kay County	65	33	488	14.8	7	32	258	16.3	17	-	18.8
Bray town, Stephens County	137	80	600	19.7	14	57	193	13.4	34	-	19.0
Breckenridge town, Garfield County	50	27	630	16.8	5	23	234	11.3	7	-	22.1
Brent CDP, Sequoyah County	75	47	914	27.6	-	28	220	10.0-	23	-	28.1

Table 32. **Mortgage and Rental Cost Characteristics: 2000**—Con.

[Data based on a sample (except Tables 65-68). For information on confidentiality protection, coverage, sampling error, and nonsampling error, see Appendix G.
For location of definitions, see "How to Use This Census Report"]

State County Place	Specified owner-occupied housing units								Specified renter-occupied housing units paying cash rent		
		With a mortgage				Not mortgaged					
	Total	Total	Median selected monthly owner costs (dollars)	Median selected monthly owner costs as a percentage of household income in 1999	With a second mortgage or home equity loan or both	Total	Median selected monthly owner costs (dollars)	Median selected monthly owner costs as a percentage of household income in 1999	Total	With meals included in rent	Median gross rent as a percentage of household income in 1999
PLACE—Con.											
Bridgeport city, Caddo County	20	4	600	25.0	-	16	150	12.9	6	-	12.5
Briggs CDP, Cherokee County	72	50	564	18.7	12	22	175	10.0-	18	-	23.0
Bristow city, Creek County	952	489	568	18.5	55	463	225	12.7	617	-	22.3
Broken Arrow city	19 543	16 711	952	19.1	3 363	2 832	273	10.0-	5 308	88	22.8
Tulsa County (part)	17 813	15 217	952	19.1	3 009	2 596	271	10.0-	4 954	88	22.9
Wagoner County (part)	1 730	1 494	949	18.7	354	236	306	10.0-	354	-	21.7
Broken Bow city, McCurtain County	768	366	481	21.2	19	402	175	15.1	696	-	26.4
Bromide town	39	15	350	21.5	-	24	170	10.0-	2	-	22.5
Coal County (part)	4	2	350	50.0+	-	2	175	10.0-	-	-	-
Johnston County (part)	35	13	350	20.5	-	22	169	10.0	2	-	22.5
Brooksville town, Pottawatomie County	22	19	479	14.6	-	3	175	17.5	3	-	10.0-
Brush Creek CDP, Delaware County	-	-	-	-	-	-	-	-	3	-	22.5
Brushy CDP, Sequoyah County	94	51	556	19.8	11	43	185	13.9	19	2	20.6
Buffalo town, Harper County	328	112	473	14.6	17	216	207	10.0-	86	-	19.6
Bull Hollow CDP, Delaware County	8	-	-	-	-	8	275	22.5	9	-	50.0+
Burbank town, Osage County	34	12	550	16.7	-	22	225	15.8	4	-	27.5
Burlington town, Alfalfa County	50	22	550	17.5	4	28	207	10.8	4	-	15.0
Burns Flat town, Washita County	330	185	570	17.4	15	145	229	10.0-	253	2	19.3
Bushyhead CDP, Rogers County	105	89	803	25.2	25	16	238	10.0-	48	-	18.7
Butler town, Custer County	85	35	475	22.5	2	50	200	10.0-	13	-	13.5
Byars town, McClain County	70	19	431	23.8	-	51	186	10.0-	8	-	50.0+
Byng town, Pontotoc County	235	147	555	18.8	19	88	232	10.0-	48	-	26.5
Byron town, Alfalfa County	15	2	650	17.5	-	13	275	10.0-	-	-	-
Cache city, Comanche County	538	390	643	21.5	56	148	230	10.0-	178	-	19.7
Caddo town, Bryan County	199	91	542	17.8	6	108	205	11.8	108	-	19.8
Calera town, Bryan County	370	182	558	20.9	29	188	192	10.0-	190	2	23.0
Calumet town, Canadian County	89	48	650	21.7	7	41	223	10.7	48	2	18.3
Calvin town, Hughes County	50	14	500	30.0	2	36	157	10.0-	38	-	27.5
Camargo town, Dewey County	45	21	475	21.9	2	24	207	16.0	7	-	17.5
Cameron town, Le Flore County	47	19	525	24.5	8	28	190	12.5	36	-	17.1
Canadian town, Pittsburg County	53	11	538	12.5	3	42	171	12.0	11	-	12.5
Caney town, Atoka County	37	12	350	21.7	-	25	131	12.1	31	3	17.9
Canton town, Blaine County	181	84	540	19.5	4	97	182	11.2	43	-	23.1
Canute town, Washita County	126	63	595	15.9	11	63	192	10.0-	40	-	21.8
Capron town, Woods County	11	3	550	22.5	3	8	100-	10.0-	2	-	17.5
Cardin town, Ottawa County	34	12	520	22.5	-	22	161	10.0-	6	-	27.5
Carlile CDP, Sequoyah County	88	35	808	24.5	12	53	206	10.0-	21	-	17.5
Carmen town, Alfalfa County	148	44	472	20.7	6	104	183	10.6	23	-	14.2
Carnegie town, Caddo County	388	160	461	20.7	10	228	193	11.1	183	-	24.2
Carney town, Lincoln County	127	64	622	18.8	16	63	191	11.8	59	-	20.4
Carrier town, Garfield County	24	8	400	12.5	-	16	260	10.0-	2	-	12.5
Carter town, Beckham County	80	28	408	27.5	-	52	180	10.8	22	-	18.8
Cashion town	156	102	765	20.5	25	54	259	11.5	42	-	16.7
Kingfisher County (part)	111	63	688	23.1	8	48	257	13.0	42	-	16.7
Logan County (part)	45	39	1 148	19.2	17	6	275	10.0-	-	-	-
Castle town, Okfuskee County	28	10	340	13.3	-	18	150	10.0-	8	-	12.5
Catoosa city	1 227	867	771	20.0	154	360	232	10.0-	548	-	26.0
Rogers County (part)	889	662	816	19.3	120	227	245	10.0-	388	-	27.2
Wagoner County (part)	338	205	573	22.2	34	133	213	11.0	160	-	21.1
Cayuga CDP, Delaware County	6	4	700	27.5	-	2	100-	22.5	2	-	37.5
Cedar Crest CDP, Mayes County	51	24	667	18.8	-	27	216	13.0	-	-	-
Cedar Valley city, Logan County	28	13	950	18.3	-	15	335	10.0-	-	-	-
Cement town, Caddo County	117	48	486	21.7	5	69	180	12.9	66	2	23.8
Centrahoma city, Coal County	7	5	417	25.8	-	2	125	12.5	11	-	16.3
Central High town, Stephens County	115	68	775	18.8	13	47	191	10.0-	32	2	17.9
Chandler city, Lincoln County	691	360	611	18.7	46	331	227	12.2	347	10	21.8
Chattanooga town	100	68	639	18.5	3	32	213	13.3	27	-	21.5
Comanche County (part)	100	68	639	18.5	3	32	213	13.3	27	-	21.5
Tillman County (part)	-	-	-	-	-	-	-	-	-	-	-
Checotah city, McIntosh County	704	306	590	24.1	29	398	191	12.2	504	-	24.7
Chelsea city, Rogers County	420	216	560	18.6	25	204	186	13.4	289	-	23.2
Cherokee city, Alfalfa County	551	214	519	17.7	10	337	207	10.0-	101	2	22.9
Cherry Tree CDP, Adair County	209	85	417	20.4	5	124	178	10.1	33	-	12.2
Chewey CDP, Adair County	17	6	600	37.5	3	11	194	10.0-	8	-	17.9
Cheyenne town, Roger Mills County	224	58	575	23.1	4	166	211	10.0-	67	-	20.9
Chickasha city, Grady County	3 654	2 031	591	18.5	243	1 623	189	10.0-	2 244	56	23.2
Choctaw city, Oklahoma County	2 587	1 979	866	19.5	489	608	245	10.0-	408	7	22.8
Chouteau town, Mayes County	480	259	730	17.4	35	221	217	10.0-	197	-	19.7
Christie CDP, Adair County	22	12	500	22.5	-	10	125	12.5	-	-	-
Cimarron City town, Logan County	31	20	900	20.0	7	11	288	10.0-	-	-	-
Claremore city, Rogers County	3 539	2 354	785	19.0	475	1 185	246	11.3	2 202	27	24.0
Clayton town, Pushmataha County	153	55	473	18.9	7	98	155	15.4	100	-	23.7
Clearview town, Okfuskee County	13	-	-	-	-	13	145	10.0-	2	-	17.5

Table 32. **Mortgage and Rental Cost Characteristics: 2000**—Con.

[Data based on a sample (except Tables 65-68). For information on confidentiality protection, coverage, sampling error, and nonsampling error, see Appendix G.
For location of definitions, see "How to Use This Census Report"]

State County Place	Specified owner-occupied housing units								Specified renter-occupied housing units paying cash rent		
		With a mortgage				Not mortgaged					
	Total	Total	Median selected monthly owner costs (dollars)	Median selected monthly owner costs as a percentage of household income in 1999	With a second mortgage or home equity loan or both	Total	Median selected monthly owner costs (dollars)	Median selected monthly owner costs as a percentage of household income in 1999	Total	With meals included in rent	Median gross rent as a percentage of household income in 1999
PLACE—Con.											
Cleora CDP, Delaware County	334	170	860	21.9	11	164	302	11.1	41	-	23.8
Cleo Springs town, Major County	87	41	535	15.3	-	46	197	10.0-	23	-	10.0-
Cleveland city, Pawnee County	771	411	678	18.9	79	360	239	14.4	386	-	26.6
Clinton city	1 915	824	659	19.1	93	1 091	200	10.0-	1 073	-	23.6
Custer County (part)	1 915	824	659	19.1	93	1 091	200	10.0-	1 073	-	23.6
Washita County (part)	-	-	-	-	-	-	-	-	-	-	-
Cloud Creek CDP, Delaware County	8	-	-	-	-	8	100	27.5	4	-	50.0+
Coalgate city, Coal County	457	164	487	22.0	15	293	188	11.0	303	-	25.8
Colbert town, Bryan County	246	92	550	21.7	4	154	207	10.0	99	-	23.8
Colcord town, Delaware County	107	47	469	19.5	6	60	207	12.9	112	-	27.5
Cole town, McClain County	62	27	630	17.5	-	35	238	14.4	13	-	13.5
Collinsville city	984	641	721	20.7	124	343	235	10.0-	380	33	29.9
Rogers County (part)	-	-	-	-	-	-	-	-	-	-	-
Tulsa County (part)	984	641	721	20.7	124	343	235	10.0-	380	33	29.9
Colony town, Washita County	50	19	544	11.9	-	31	206	11.3	6	-	17.5
Comanche city, Stephens County	417	157	540	15.9	21	260	194	10.0-	155	-	24.4
Commerce city, Ottawa County	603	310	482	18.6	23	293	193	10.0-	292	-	21.6
Cooperton town, Kiowa County	7	2	350	27.5	-	5	208	10.0-	4	-	20.0
Copan town, Washington County	223	101	643	21.0	11	122	194	10.0-	52	-	20.0
Copeland CDP, Delaware County	223	85	950	26.8	20	138	210	12.2	100	-	20.0
Corn town, Washita County	131	66	517	18.3	6	65	201	10.0-	41	14	23.1
Cornish town, Jefferson County	29	14	613	18.3	-	15	194	25.8	2	-	32.5
Council Hill town, Muskogee County	21	8	750	27.5	-	13	191	15.6	14	-	24.0
Covington town, Garfield County	165	73	458	17.2	8	92	242	13.0	28	-	23.0
Coweta city, Wagoner County	1 648	1 293	720	19.7	287	355	252	10.0-	693	-	23.0
Cowlington town, Le Flore County	33	17	508	19.5	-	16	213	12.5	6	-	37.5
Coyle town, Logan County	69	36	458	14.8	4	33	152	11.1	35	-	27.5
Crescent city, Logan County	368	180	582	18.5	13	188	221	12.0	145	2	24.5
Cromwell town, Seminole County	47	14	450	17.5	-	33	209	11.4	19	-	14.6
Crowder town, Pittsburg County	106	58	700	23.8	4	48	189	13.0	21	-	21.3
Cushing city, Payne County	1 850	857	565	19.2	109	993	216	11.5	916	-	23.4
Custer City town, Custer County	107	31	565	13.4	-	76	208	10.0-	25	-	26.3
Cyril town, Caddo County	270	112	535	17.6	15	158	187	10.0-	97	-	19.8
Dacoma town, Woods County	45	6	350	12.5	-	39	175	10.4	6	-	17.5
Davenport town, Lincoln County	204	124	523	18.9	16	80	207	11.6	110	-	24.6
Davidson town, Tillman County	100	36	375	15.7	3	64	200	10.6	24	-	36.3
Davis city	621	318	571	16.6	66	303	195	10.9	271	-	21.8
Garvin County (part)	-	-	-	-	-	-	-	-	-	-	-
Murray County (part)	621	318	571	16.6	66	303	195	10.9	271	-	21.8
Deer Creek town, Grant County	45	9	650	13.2	2	36	193	10.0-	9	-	23.8
Delaware town, Nowata County	97	27	450	18.8	2	70	172	10.0-	28	-	18.1
Del City city, Oklahoma County	5 579	3 369	618	19.4	586	2 210	226	10.0-	3 119	12	23.9
Dennis CDP, Delaware County	43	25	1 297	26.3	8	18	225	10.0-	-	-	-
Depew town, Creek County	107	32	540	18.6	3	75	211	10.0-	55	-	23.3
Devol town, Cotton County	39	22	543	15.0	2	17	219	10.4	8	-	46.7
Dewar town, Okmulgee County	202	89	484	18.1	-	113	185	10.0-	49	-	22.5
Dewey city, Washington County	846	375	567	15.1	38	471	185	10.0-	355	-	23.9
Dibble town, McClain County	44	34	500	13.5	-	10	188	12.5	16	-	18.0
Dickson town, Carter County	157	91	682	20.3	13	66	220	10.0-	47	3	18.5
Dill City town, Washita County	144	41	442	19.6	7	103	213	10.8	32	-	23.0
Disney town, Mayes County	59	32	557	19.4	2	27	268	11.9	14	-	37.5
Dodge CDP, Delaware County	5	5	350	37.5	-	-	-	-	-	-	-
Dotyville CDP, Ottawa County	-	-	-	-	-	-	-	-	-	-	-
Dougherty town, Murray County	42	16	567	23.8	4	26	186	10.0-	18	-	33.8
Douglas town, Garfield County	6	-	-	-	-	6	275	10.0-	4	-	37.5
Dover town, Kingfisher County	70	32	550	14.0	2	38	194	10.0-	25	-	31.9
Dripping Springs CDP, Delaware County	2	-	-	-	-	2	125	12.5	-	-	-
Drummond town, Garfield County	92	57	594	18.1	9	35	233	10.0-	42	2	19.4
Drumright city	675	262	627	18.0	5	413	218	10.0-	301	-	21.6
Creek County (part)	654	254	629	17.9	5	400	217	10.0-	297	-	21.4
Payne County (part)	21	8	550	30.0	-	13	254	10.0-	4	-	50.0+
Dry Creek CDP, Cherokee County	15	2	550	22.5	-	13	213	10.0-	5	-	16.7
Duchess Landing CDP, McIntosh County	-	-	-	-	-	-	-	-	-	-	-
Duncan city, Stephens County	6 100	3 471	688	18.8	504	2 629	219	10.0-	2 579	1	22.8
Durant city, Bryan County	2 615	1 322	614	18.2	102	1 293	213	10.0-	2 558	24	24.1
Dustin town, Hughes County	82	27	377	22.5	-	55	192	11.6	23	-	13.8
Dwight Mission CDP, Sequoyah County	-	-	-	-	-	-	-	-	-	-	-
Eakly town, Caddo County	73	35	505	20.8	4	38	225	13.1	21	-	19.7
Earlsboro town, Pottawatomie County	78	27	641	23.1	9	51	199	10.3	25	-	13.9
East Duke town, Jackson County	116	54	525	16.3	4	62	235	10.0-	29	-	20.6
Edmond city, Oklahoma County	17 063	13 980	1 097	19.5	2 938	3 083	324	10.0-	6 585	218	25.5
Eldon CDP, Cherokee County	170	92	755	23.7	27	78	204	10.0-	64	-	19.2
Eldorado town, Jackson County	157	46	517	21.3	6	111	192	15.5	43	-	19.6
Elgin city, Comanche County	271	171	635	18.0	24	100	211	10.0-	117	-	25.2
Elk City city, Beckham County	2 410	1 306	614	17.3	149	1 104	203	10.0-	1 275	-	22.1
Elmer town, Jackson County	24	15	513	20.6	2	9	188	10.0-	2	-	22.5
Elmore City town, Garvin County	201	64	481	19.7	-	137	195	11.9	67	-	25.8

Table 32. **Mortgage and Rental Cost Characteristics: 2000**—Con.

[Data based on a sample (except Tables 65-68). For information on confidentiality protection, coverage, sampling error, and nonsampling error, see Appendix G.
For location of definitions, see "How to Use This Census Report"]

State County Place	Specified owner-occupied housing units								Specified renter-occupied housing units paying cash rent		
		With a mortgage				Not mortgaged					
	Total	Total	Median selected monthly owner costs (dollars)	Median selected monthly owner costs as a percentage of household income in 1999	With a second mortgage or home equity loan or both	Total	Median selected monthly owner costs (dollars)	Median selected monthly owner costs as a percentage of household income in 1999	Total	With meals included in rent	Median gross rent as a percentage of household income in 1999
PLACE—Con.											
El Reno city, Canadian County	3 370	2 083	671	19.2	289	1 287	243	11.8	1 851	9	24.2
Empire City town, Stephens County	197	126	689	18.1	15	71	232	10.0-	13	-	21.3
Enid city, Garfield County	11 691	6 831	667	19.1	1 079	4 860	232	10.0-	5 599	109	24.1
Erick city, Beckham County	297	79	378	16.3	6	218	174	10.0-	69	-	16.3
Erin Springs town, Garvin County	29	-	-	-	-	29	193	11.3	-	-	-
Etowah town, Cleveland County	4	4	800	25.0	-	-	-	-	2	-	22.5
Eufaula city, McIntosh County	587	222	538	18.3	19	365	200	11.0	367	4	30.8
Evening Shade CDP, Sequoyah County	80	65	666	25.7	-	15	208	15.8	9	-	43.6
Fairfax town, Osage County	445	189	447	20.2	13	256	212	13.1	128	-	25.0
Fairfield CDP, Adair County	72	49	536	30.9	7	23	164	11.5	11	-	21.1
Fairland town, Ottawa County	264	130	519	18.7	16	134	215	12.1	113	-	24.5
Fairmont town, Garfield County	40	21	617	13.8	-	19	206	10.0	2	-	12.5
Fair Oaks town	23	13	825	31.5	3	10	192	10.0-	4	-	50.0+
Rogers County (part)	1	-	-	-	-	1	175	10.0-	-	-	-
Wagoner County (part)	22	13	825	31.5	3	9	195	10.0-	4	-	50.0+
Fairview city, Major County	685	330	579	15.7	22	355	241	11.8	267	-	20.9
Fallis town, Lincoln County	6	-	-	-	-	6	175	10.0-	-	-	-
Fanshawe town	51	33	405	17.0	-	18	161	10.0-	7	-	22.5
Latimer County (part)	-	-	-	-	-	-	-	-	-	-	-
Le Flore County (part)	51	33	405	17.0	-	18	161	10.0-	7	-	22.5
Fargo town, Ellis County	67	28	438	16.9	-	39	202	10.0-	33	2	15.4
Faxon town, Comanche County	34	25	563	21.3	5	9	208	10.8	3	-	50.0+
Fitzhugh town, Pontotoc County	35	18	680	36.0	5	17	217	10.0-	5	-	35.8
Fletcher town, Comanche County	280	162	591	18.4	21	118	205	11.6	75	-	25.5
Flint Creek CDP, Delaware County	77	37	863	17.3	12	40	207	10.0-	22	-	24.0
Flute Springs CDP, Sequoyah County	27	12	450	17.5	2	15	179	14.2	3	-	10.0-
Foraker town, Osage County	9	2	550	12.5	-	7	215	10.6	-	-	-
Forest Park town, Oklahoma County	386	264	1 044	19.7	75	122	322	10.0-	18	-	19.0
Forgan town, Beaver County	116	48	600	18.2	15	68	238	12.4	16	-	17.0
Fort Cobb town, Caddo County	155	71	535	15.5	6	84	172	10.0-	64	-	19.4
Fort Coffee town, Le Flore County	82	49	607	15.6	6	33	235	13.8	-	-	-
Fort Gibson town	843	557	664	19.3	64	286	224	10.0-	430	4	23.3
Cherokee County (part)	-	-	-	-	-	-	-	-	-	-	-
Muskogee County (part)	843	557	664	19.3	64	286	224	10.0-	430	4	23.3
Fort Supply town, Woodward County	77	20	500	15.0	-	57	210	10.0-	14	-	17.5
Fort Towson town, Choctaw County	128	39	438	21.3	8	89	193	10.0-	71	-	33.1
Foss town, Washita County	29	6	350	10.0	-	23	263	10.9	5	-	48.3
Foyil town, Rogers County	34	13	472	20.5	-	21	217	10.8	9	-	21.3
Francis town, Pontotoc County	70	25	463	17.2	-	45	186	10.0-	35	-	23.1
Frederick city, Tillman County	1 332	571	527	19.2	30	761	215	12.1	310	-	19.9
Freedom town, Woods County	55	33	706	17.3	2	22	192	10.0-	22	-	12.5
Gage town, Ellis County	125	31	421	18.1	4	94	208	11.9	35	-	21.9
Gans town, Sequoyah County	46	25	504	24.4	-	21	197	13.3	20	-	18.3
Garber city, Garfield County	272	126	481	16.6	7	146	199	12.6	48	-	23.8
Garvin town, McCurtain County	21	14	486	32.5	-	7	206	10.0-	9	-	18.8
Gate town, Beaver County	35	2	550	10.0-	-	33	241	10.0-	4	-	10.0-
Geary city	297	102	473	18.3	6	195	197	12.2	115	-	25.9
Blaine County (part)	279	98	479	18.3	6	181	197	12.3	97	-	24.6
Canadian County (part)	18	4	350	15.0	-	14	192	11.3	18	-	30.0
Gene Autry town, Carter County	19	6	550	17.5	2	13	194	14.4	9	-	50.0+
Geronimo town, Comanche County	204	147	633	20.1	20	57	228	13.1	64	-	26.5
Gerty town, Hughes County	26	12	300	13.8	-	14	175	22.5	-	-	-
Glencoe town, Payne County	111	61	745	22.1	20	50	209	10.0-	59	-	24.7
Glenpool city, Tulsa County	2 001	1 744	777	19.9	378	257	256	10.4	514	-	21.8
Goldsby town, McClain County	174	111	866	17.9	17	63	285	10.0-	29	-	33.8
Goltry town, Alfalfa County	94	41	550	18.1	10	53	194	10.2	7	-	10.0-
Goodwell town, Texas County	111	63	672	18.1	5	48	256	10.0-	226	2	20.9
Gore town, Sequoyah County	233	124	582	19.4	17	109	218	10.0-	85	-	26.9
Gotebo town, Kiowa County	87	25	341	12.1	-	62	171	10.5	20	-	18.3
Gould town, Harmon County	56	26	467	13.8	5	30	168	10.0-	13	-	21.5
Gracemont town, Caddo County	86	29	542	23.8	2	57	176	10.0-	38	-	18.1
Grainola town, Osage County	10	8	650	15.0	2	2	275	10.0-	2	-	50.0+
Grandfield city, Tillman County	291	90	559	18.6	13	201	208	12.1	82	5	30.0
Grand Lake Towne town, Mayes County	20	12	900	13.3	-	8	275	10.0-	4	-	27.5
Granite town, Greer County	282	113	498	17.1	9	169	209	10.0-	95	-	24.4
Grayson town, Okmulgee County	20	10	750	43.3	2	10	242	20.0	8	-	32.5
Greasy CDP, Adair County	70	31	450	18.6	2	39	173	10.0-	6	-	20.0
Greenfield town, Blaine County	35	14	500	22.5	-	21	171	10.0-	6	-	23.0
Gregory CDP, Rogers County	29	19	736	17.5	5	10	225	17.5	-	-	-
Grove city, Delaware County	1 272	645	916	23.7	128	627	225	10.0-	690	-	23.1
Guthrie city, Logan County	2 329	1 346	665	18.9	275	983	232	11.2	1 204	37	24.1
Guymon city, Texas County	1 887	1 150	723	18.3	154	737	227	10.0-	1 276	7	19.9
Haileyville city, Pittsburg County	226	91	478	17.3	7	135	188	12.3	73	-	17.9
Hallett town, Pawnee County	29	12	550	25.0	-	17	175	10.0-	6	-	17.5
Hall Park town, Cleveland County	343	284	1 029	18.3	89	59	293	10.0-	13	-	28.1

Table 32. **Mortgage and Rental Cost Characteristics: 2000**—Con.

[Data based on a sample (except Tables 65-68). For information on confidentiality protection, coverage, sampling error, and nonsampling error, see Appendix G.
For location of definitions, see "How to Use This Census Report"]

State County Place	Specified owner-occupied housing units								Specified renter-occupied housing units paying cash rent		
		With a mortgage				Not mortgaged					
	Total	Total	Median selected monthly owner costs (dollars)	Median selected monthly owner costs as a percentage of household income in 1999	With a second mortgage or home equity loan or both	Total	Median selected monthly owner costs (dollars)	Median selected monthly owner costs as a percentage of household income in 1999	Total	With meals included in rent	Median gross rent as a percentage of household income in 1999
PLACE—Con.											
Hammon town	102	38	480	18.1	-	64	163	10.0-	18	-	21.7
Custer County (part)	2	-	-	-	-	2	175	27.5	-	-	-
Roger Mills County (part)	100	38	480	18.1	-	62	162	10.0-	18	-	21.7
Hanna town, McIntosh County	18	3	1 125	27.5	-	15	131	10.0-	6	-	32.5
Hardesty town, Texas County	34	10	450	27.5	2	24	313	11.7	30	-	17.5
Harrah city, Oklahoma County	1 087	769	781	19.6	193	318	231	10.0-	409	-	19.9
Hartshorne city, Pittsburg County	544	209	479	20.6	14	335	205	10.0-	187	4	24.4
Haskell town, Muskogee County	472	238	535	19.7	12	234	184	12.0	103	-	23.2
Hastings town, Jefferson County	51	14	450	14.2	-	37	185	14.3	13	-	12.5
Haworth town, McCurtain County	57	26	400	29.0	4	31	203	14.6	37	-	18.5
Headrick town, Jackson County	22	11	608	16.3	-	11	215	10.8	9	-	27.5
Healdton city, Carter County	623	235	542	17.7	29	388	203	11.4	283	-	29.3
Heavener city, Le Flore County	625	314	555	20.6	11	311	193	10.0-	348	3	25.8
Helena town, Alfalfa County	131	60	508	21.5	6	71	187	10.0-	24	-	25.0
Hendrix town, Bryan County	18	2	250	12.5	-	16	170	13.3	-	-	-
Hennessey town, Kingfisher County	467	224	590	18.6	20	243	228	10.0-	194	-	23.1
Henryetta city, Okmulgee County	1 565	656	543	20.6	71	909	191	12.8	705	-	27.1
Hickory town, Murray County	14	7	530	22.5	-	7	185	11.3	4	-	35.0
Hillsdale town, Garfield County	24	14	388	17.5	-	10	188	13.8	3	-	21.3
Hinton town, Caddo County	359	150	596	17.1	15	209	199	11.1	101	2	18.6
Hitchcock town, Blaine County	35	16	611	13.8	-	19	188	10.0-	9	-	45.0
Hitchita town, McIntosh County	20	7	370	31.3	-	13	158	10.0-	5	-	35.8
Hobart city, Kiowa County	1 038	497	526	16.4	52	541	191	12.0	429	-	26.1
Hoffman town, Okmulgee County	27	11	638	29.4	-	16	175	20.0	8	-	22.5
Holdenville city, Hughes County	1 242	516	510	20.6	65	726	189	12.2	519	-	21.5
Hollis city, Harmon County	615	232	444	17.4	18	383	178	12.1	191	-	24.3
Hollister town, Tillman County	12	7	383	34.2	-	5	192	10.0-	4	-	17.5
Hominy city, Osage County	613	326	552	18.5	27	287	199	11.4	273	5	19.3
Hooker city, Texas County	442	210	697	18.4	25	232	243	10.5	128	-	19.3
Hoot Owl town, Mayes County	-	-	-	-	-	-	-	-	-	-	-
Horntown town, Hughes County	9	2	650	12.5	-	7	281	16.3	-	-	-
Howe town, Le Flore County	116	69	545	19.3	8	47	227	13.0	63	-	25.4
Hugo city, Choctaw County	1 107	478	471	19.0	14	629	207	10.0-	967	-	23.9
Hulbert town, Cherokee County	90	50	467	22.5	5	40	224	15.0	90	-	24.3
Hunter town, Garfield County	56	12	633	15.0	2	44	231	12.5	13	-	26.9
Hydro town	250	99	538	21.1	9	151	215	10.0-	113	2	18.0
Blaine County (part)	96	33	658	19.8	2	63	219	10.0-	4	-	15.0
Caddo County (part)	154	66	469	21.7	7	88	213	10.0-	109	2	18.4
Idabel city, McCurtain County	1 428	677	555	18.2	67	751	191	10.0-	970	16	24.0
Indiahoma town, Comanche County	94	27	492	17.8	-	67	217	13.7	25	-	21.9
Indianola town, Pittsburg County	49	25	563	17.5	5	24	210	10.0-	7	-	12.5
Inola town, Rogers County	359	275	639	19.3	57	84	213	10.0-	168	-	23.9
Iron Post CDP, Mayes County	17	17	606	15.3	-	-	-	-	11	-	17.5
Jamestown town, Rogers County	2	-	-	-	-	2	450	10.0-	-	-	-
Jay city, Delaware County	465	278	477	17.8	21	187	158	10.0-	340	4	27.3
Jefferson town, Grant County	15	2	450	50.0+	-	13	242	10.0-	-	-	-
Jenks city, Tulsa County	2 519	2 006	980	19.4	452	513	307	10.0-	596	8	25.3
Jennings town, Pawnee County	76	32	650	19.2	6	44	204	10.0-	35	-	17.5
Jet town, Alfalfa County	79	23	442	16.3	4	56	191	10.0-	7	-	13.8
Johnson town, Pottawatomie County	41	22	900	22.0	6	19	234	11.6	2	-	37.5
Jones town, Oklahoma County	574	331	722	19.0	46	243	222	10.0-	175	-	20.2
Justice CDP, Rogers County	282	231	756	20.4	53	51	301	12.5	26	-	23.9
Kansas town, Delaware County	106	68	511	20.2	4	38	214	10.0-	56	-	21.1
Kaw City city, Kay County	103	56	650	22.7	7	47	251	14.3	34	-	22.1
Kellyville town, Creek County	215	116	597	21.3	12	99	207	13.5	56	-	26.0
Kemp town, Bryan County	30	7	575	13.8	-	23	137	10.0-	7	-	38.8
Kendrick town, Lincoln County	36	20	388	15.0	-	16	175	13.1	2	-	17.5
Kenefic town, Bryan County	30	14	540	27.5	-	16	225	10.0-	13	-	29.4
Keota town, Haskell County	116	60	375	16.7	3	56	150	10.6	65	-	29.8
Ketchum town, Craig County	57	28	492	25.0	-	29	169	10.0-	29	-	31.5
Keyes town, Cimarron County	113	44	450	16.9	4	69	184	10.7	32	-	10.0
Keys CDP, Cherokee County	25	25	693	17.7	-	-	-	-	38	-	40.0
Kiefer town, Creek County	187	134	685	20.0	12	53	231	15.3	74	-	21.5
Kildare town, Kay County	26	9	490	50.0+	-	17	182	14.4	7	-	23.8
Kingfisher city, Kingfisher County	1 100	597	616	17.3	59	503	241	10.0-	420	-	19.9
Kingston town, Marshall County	288	154	487	16.6	8	134	196	11.6	142	2	24.4
Kinta town, Haskell County	53	17	490	27.5	-	36	183	10.0-	30	-	22.5
Kiowa town, Pittsburg County	179	64	426	17.2	4	115	164	10.0-	38	-	28.3
Knowles town, Beaver County	1	-	-	-	-	1	275	10.0-	3	-	12.5
Konawa city, Seminole County	276	107	465	19.4	17	169	179	12.4	204	-	28.6
Krebs city, Pittsburg County	446	253	528	18.4	21	193	219	11.3	236	-	24.1
Kremlin town, Garfield County	76	43	595	21.8	14	33	189	10.0-	11	-	14.5
Lahoma town, Garfield County	165	120	511	18.5	14	45	186	13.4	42	-	15.0
Lake Aluma town, Oklahoma County	39	29	2 406	18.1	4	10	675	10.0-	-	-	-
Lamar town, Hughes County	35	10	400	30.0	-	25	193	10.0-	4	-	27.5
Lambert town, Alfalfa County	4	-	-	-	-	4	350	15.0	-	-	-
Lamont town, Grant County	110	28	450	16.7	-	82	186	10.0-	28	-	22.5
Langley town, Mayes County	165	75	458	20.3	5	90	183	12.1	38	-	15.8
Langston town, Logan County	35	12	550	15.0	4	23	147	10.0-	111	-	23.9
Laverne town, Harper County	324	108	464	14.7	7	216	211	10.0-	86	5	17.8

Table 32. **Mortgage and Rental Cost Characteristics: 2000**—Con.

[Data based on a sample (except Tables 65-68). For information on confidentiality protection, coverage, sampling error, and nonsampling error, see Appendix G.
For location of definitions, see "How to Use This Census Report"]

State County Place	Specified owner-occupied housing units								Specified renter-occupied housing units paying cash rent		
		With a mortgage				Not mortgaged					
	Total	Total	Median selected monthly owner costs (dollars)	Median selected monthly owner costs as a percentage of household income in 1999	With a second mortgage or home equity loan or both	Total	Median selected monthly owner costs (dollars)	Median selected monthly owner costs as a percentage of household income in 1999	Total	With meals included in rent	Median gross rent as a percentage of household income in 1999
PLACE—Con.											
Lawrence Creek town, Creek County	6	4	650	40.0	2	2	275	22.5	12	-	17.5
Lawton city, Comanche County	16 047	11 344	763	19.8	1 884	4 703	230	10.0-	12 674	90	24.5
Leach CDP, Delaware County	23	13	607	16.4	-	10	214	10.0-	4	-	20.0
Leedey town, Dewey County	127	36	450	17.5	5	91	176	10.0-	22	-	26.3
Le Flore town, Le Flore County	35	14	500	18.3	-	21	171	10.0-	5	-	15.8
Lehigh city, Coal County	46	22	489	23.0	2	24	136	10.0-	26	-	26.7
Lenapah town, Nowata County	62	33	736	19.3	-	29	225	11.5	19	-	18.3
Leon town, Love County	21	3	425	45.0	-	18	165	10.0	-	-	-
Lexington city, Cleveland County	359	177	634	21.9	27	182	224	13.2	196	-	19.5
Liberty town	22	10	733	30.0	-	12	283	10.0	5	-	17.5
Okmulgee County (part)	14	8	650	36.7	-	6	275	10.0-	5	-	17.5
Tulsa County (part)	8	2	1 375	22.5	-	6	325	12.5	-	-	-
Lima town, Seminole County	20	3	925	50.0+	-	17	125	11.9	3	-	22.5
Limestone CDP, Rogers County	170	131	1 080	18.1	28	39	325	15.3	14	-	17.5
Lindsay city, Garvin County	845	312	487	18.2	53	533	226	11.1	296	-	25.3
Loco town, Stephens County	40	16	425	50.0+	3	24	179	12.5	-	-	-
Locust Grove town, Mayes County	270	142	482	19.7	15	128	171	10.4	165	-	21.9
Lone Grove city, Carter County	858	594	659	18.7	72	264	216	10.0-	363	-	23.9
Lone Wolf town, Kiowa County	136	65	534	18.2	2	71	177	11.8	49	-	19.5
Long CDP, Sequoyah County	58	41	619	22.9	13	17	313	10.0-	9	-	34.5
Longdale town, Blaine County	49	18	378	12.2	3	31	166	12.0	12	-	17.5
Longtown CDP, Pittsburg County	587	244	674	19.7	46	343	213	10.5	93	-	25.2
Lookeba town, Caddo County	36	8	600	37.5	-	28	181	10.0-	8	-	11.7
Lost City CDP, Cherokee County	99	65	497	20.7	9	34	206	15.8	24	-	23.0
Lotsee town, Tulsa County	-	-	-	-	-	-	-	-	-	-	-
Loveland town, Tillman County	-	-	-	-	-	-	-	-	-	-	-
Loyal town, Kingfisher County	15	8	400	35.0	-	7	288	10.0-	11	-	38.8
Luther town, Oklahoma County	141	82	671	23.8	15	59	223	12.0	48	-	24.5
Lyons Switch CDP, Adair County	25	9	450	21.9	2	16	267	15.0	10	-	31.3
McAlester city, Pittsburg County	4 125	2 240	571	18.1	286	1 885	204	10.0-	2 044	53	27.2
McCord CDP, Osage County	415	250	753	17.0	54	165	252	10.0-	71	2	20.4
McCurtain town, Haskell County	114	42	448	20.0	2	72	177	10.6	27	-	16.3
McKey CDP, Sequoyah County	23	8	1 125	17.5	8	15	303	17.5	5	-	12.5
McLoud town, Pottawatomie County	501	295	591	16.0	24	206	230	10.0-	227	-	22.9
Macomb town, Pottawatomie County	13	6	550	22.5	-	7	165	10.0-	3	-	27.5
Madill city, Marshall County	724	295	549	19.2	22	429	219	13.2	431	-	22.8
Manchester town, Grant County	34	9	450	25.8	4	25	196	10.0-	4	-	30.0
Mangum city, Greer County	789	335	529	17.6	6	454	212	11.5	254	-	19.4
Manitou town, Tillman County	65	37	488	17.8	-	28	170	10.0-	11	-	10.0-
Mannford town	424	286	800	17.9	33	138	291	12.6	207	-	18.6
Creek County (part)	422	286	800	17.9	33	136	289	12.9	207	-	18.6
Pawnee County (part)	2	-	-	-	-	2	325	10.0-	-	-	-
Tulsa County (part)	-	-	-	-	-	-	-	-	-	-	-
Mannsville town, Johnston County	124	77	430	18.6	-	47	219	11.4	44	4	20.0
Maramec town, Pawnee County	24	7	513	17.5	-	17	221	10.0-	-	-	-
Marble City town, Sequoyah County	54	21	630	18.1	2	33	184	18.8	15	-	25.6
Marble City Community CDP, Sequoyah County	47	29	517	23.9	-	18	150	10.0-	20	-	25.0
Marietta city, Love County	586	327	533	20.3	44	259	215	11.3	253	3	23.6
Marland town, Noble County	57	17	536	15.4	-	40	194	13.8	17	3	19.5
Marlow city, Stephens County	1 243	634	574	20.7	104	609	201	12.5	456	-	21.2
Marshall town, Logan County	67	19	525	20.6	5	48	189	11.0	7	-	18.8
Martha town, Jackson County	48	23	475	31.3	-	25	198	10.6	27	-	23.8
Maryetta CDP, Adair County	26	12	500	50.0	3	14	225	12.5	4	-	13.3
Maud city	233	113	469	20.5	5	120	192	11.0	106	-	19.1
Pottawatomie County (part)	172	76	472	25.0	2	96	198	12.5	56	-	17.5
Seminole County (part)	61	37	459	18.6	3	24	169	10.0-	50	-	21.3
May town, Harper County	10	6	450	11.3	-	4	225	10.0	3	-	10.0-
Maysville town, Garvin County	296	134	508	21.7	13	162	203	10.0-	127	-	21.5
Mazie CDP, Mayes County	17	9	1 125	27.5	9	8	450	10.0-	-	-	-
Mead town, Bryan County	28	12	480	43.3	-	16	167	10.0	8	-	14.0
Medford city, Grant County	340	146	664	18.5	17	194	227	10.0	91	-	24.0
Medicine Park town, Comanche County	74	34	514	17.5	-	40	219	10.0-	56	-	21.3
Meeker town, Lincoln County	232	129	566	19.3	17	103	186	11.0	103	3	21.8
Meno town, Major County	55	19	625	20.4	2	36	181	10.0-	9	-	10.0-
Meridian town, Logan County	11	2	450	45.0	-	9	175	10.0-	-	-	-
Meridian CDP, Stephens County	316	178	557	18.2	19	138	183	10.0-	56	-	26.3
Miami city, Ottawa County	3 406	1 659	547	18.3	175	1 747	201	10.0-	1 787	17	23.5
Midwest City city, Oklahoma County	12 544	8 190	717	18.9	1 588	4 354	237	10.0-	8 178	13	23.0
Milburn town, Johnston County	70	36	450	19.2	2	34	232	10.0-	23	-	25.8
Mill Creek town, Johnston County	90	39	468	21.1	5	51	199	10.0-	20	-	20.0
Millerton town, McCurtain County	61	30	473	17.5	6	31	203	20.0	32	-	14.2
Minco city, Grady County	442	217	634	18.2	35	225	198	10.0-	132	-	24.3
Moffett town, Sequoyah County	11	-	-	-	-	11	204	12.5	40	-	27.5
Moore city, Cleveland County	10 751	8 683	772	19.7	1 938	2 068	244	10.0-	3 454	61	22.4
Mooreland town, Woodward County	321	149	526	17.4	25	172	212	10.0-	92	-	21.4
Morris city, Okmulgee County	298	164	597	18.3	19	134	210	11.4	89	-	21.9
Morrison town, Noble County	152	98	591	19.4	11	54	208	11.8	60	-	22.3
Mounds town, Creek County	192	99	694	19.0	15	93	230	12.7	159	9	24.4
Mountain Park town, Kiowa County	111	36	540	21.1	10	75	185	14.8	27	-	26.3

Table 32. **Mortgage and Rental Cost Characteristics: 2000**—Con.

[Data based on a sample (except Tables 65-68). For information on confidentiality protection, coverage, sampling error, and nonsampling error, see Appendix G.
For location of definitions, see "How to Use This Census Report"]

State County Place	Specified owner-occupied housing units								Specified renter-occupied housing units paying cash rent		
		With a mortgage				Not mortgaged					
	Total	Total	Median selected monthly owner costs (dollars)	Median selected monthly owner costs as a percentage of household income in 1999	With a second mortgage or home equity loan or both	Total	Median selected monthly owner costs (dollars)	Median selected monthly owner costs as a percentage of household income in 1999	Total	With meals included in rent	Median gross rent as a percentage of household income in 1999
PLACE—Con.											
Mountain View town, Kiowa County	270	83	447	18.3	7	187	184	10.0-	70	-	27.9
Muldrow town, Sequoyah County	718	386	540	18.4	29	332	224	12.3	299	-	23.6
Mule Barn town, Pawnee County	-	-	-	-	-	-	-	-	-	-	-
Mulhall town, Logan County	48	21	672	19.6	4	27	303	12.1	13	-	13.5
Murphy CDP, Mayes County	31	8	750	37.5	-	23	178	17.8	15	-	10.0-
Muskogee city, Muskogee County	8 761	4 859	632	19.7	688	3 902	215	10.0-	5 489	157	25.9
Mustang city, Canadian County	3 541	2 920	808	19.0	563	621	272	10.0-	1 033	13	22.0
Mutual town, Woodward County	10	4	650	27.5	2	6	175	10.0-	6	-	17.5
Narcissa CDP, Ottawa County	18	7	688	13.8	-	11	181	14.6	10	-	13.8
Nash town, Grant County	68	34	550	22.5	2	34	213	13.2	6	-	22.5
New Alluwe town, Nowata County	32	10	550	18.8	-	22	214	10.0	3	-	22.5
Newcastle city, McClain County	1 309	948	833	18.4	215	361	284	10.0-	168	-	15.3
New Cordell city, Washita County	855	379	558	18.7	65	476	197	10.0-	208	-	21.9
New Eucha CDP, Delaware County	30	17	408	25.8	-	13	163	11.6	6	-	10.0-
Newkirk city, Kay County	600	293	586	18.8	44	307	227	11.0	217	-	22.4
New Tulsa town, Wagoner County	40	27	625	19.2	4	13	219	10.0-	20	-	16.7
Nichols Hills city, Oklahoma County	1 433	802	1 739	20.2	199	631	692	11.5	179	6	23.0
Nicoma Park city, Oklahoma County	602	354	692	19.9	60	248	240	10.0-	170	-	19.9
Ninnekah town, Grady County	206	125	636	18.4	11	81	207	10.4	57	-	23.8
Noble city, Cleveland County	1 223	954	702	19.7	172	269	218	10.4	528	-	21.9
Norge town, Grady County	19	13	583	13.2	4	6	313	10.0-	2	-	10.0-
Norman city, Cleveland County	18 327	13 519	892	18.8	2 634	4 808	271	10.0-	16 575	327	29.8
North Enid town, Garfield County	236	147	744	18.2	32	89	237	10.0-	21	-	22.1
North Miami town, Ottawa County	125	48	445	15.7	2	77	180	10.0-	18	-	50.0
Notchietown CDP, Sequoyah County	85	41	521	17.8	-	44	166	10.0-	2	-	22.5
Nowata city, Nowata County	868	306	565	18.4	64	562	183	10.0	403	-	23.5
Oak Grove town, Pawnee County	2	-	-	-	-	2	275	10.0-	-	-	-
Oakhurst CDP	634	374	596	19.9	16	260	201	10.0-	136	-	25.9
Creek County (part)	144	82	562	32.3	-	62	188	10.0-	39	-	19.6
Tulsa County (part)	490	292	604	18.7	16	198	209	10.0-	97	-	26.6
Oakland town, Marshall County	135	69	525	20.3	13	66	200	11.0	46	-	17.5
Oaks town	73	15	475	21.6	2	58	179	12.5	25	-	18.6
Cherokee County (part)	-	-	-	-	-	-	-	-	19	-	18.3
Delaware County (part)	73	15	475	21.6	2	58	179	12.5	6	-	18.8
Oakwood town, Dewey County	10	4	350	12.5	-	6	275	22.5	8	-	10.0-
Ochelata town, Washington County	104	75	518	16.6	5	29	213	10.3	36	-	21.7
Oilton city, Creek County	234	87	516	18.4	12	147	181	13.0	126	-	18.5
Okarche town	351	193	717	17.9	22	158	245	10.0-	68	-	14.6
Canadian County (part)	68	37	564	19.6	4	31	234	10.0-	22	-	17.5
Kingfisher County (part)	283	156	734	17.5	18	127	248	10.0-	46	-	13.4
Okay town, Wagoner County	95	34	478	33.3	-	61	216	13.4	61	-	22.8
Okeene town, Blaine County	356	155	532	16.2	10	201	213	10.0-	61	-	19.8
Okemah city, Okfuskee County	652	301	520	18.6	53	351	184	10.9	459	4	24.0
Oklahoma City city	108 660	73 876	856	20.1	13 979	34 784	259	10.0-	78 471	1 168	24.7
Canadian County (part)	6 716	5 700	974	20.5	1 132	1 016	327	10.0-	988	-	20.9
Cleveland County (part)	11 946	9 797	986	19.4	2 353	2 149	328	10.0-	3 362	210	22.7
Oklahoma County (part)	89 987	58 368	810	20.2	10 494	31 619	252	10.0-	74 121	958	24.8
Pottawatomie County (part)	11	11	850	22.5	-	-	-	-	-	-	-
Okmulgee city, Okmulgee County	2 957	1 343	544	19.2	201	1 614	187	10.3	1 800	5	22.9
Oktaha town, Muskogee County	50	29	481	14.3	6	21	219	11.8	12	-	23.3
Old Eucha CDP, Delaware County	7	-	-	-	-	7	115	13.8	4	-	17.5
Olustee town, Jackson County	142	77	559	21.7	11	65	227	13.3	54	-	25.0
Oologah town, Rogers County	204	144	681	17.1	23	60	213	10.0-	111	-	25.4
Optima town, Texas County	17	12	575	13.3	-	5	225	10.0-	25	2	18.8
Orlando town, Logan County	49	21	450	14.7	4	28	141	10.0-	7	-	10.0-
Osage town, Osage County	37	21	606	20.5	-	16	175	10.0-	14	-	26.3
Owasso city	4 453	3 773	947	18.9	634	680	251	10.0-	1 675	35	24.5
Rogers County (part)	-	-	-	-	-	-	-	-	-	-	-
Tulsa County (part)	4 453	3 773	947	18.9	634	680	251	10.0-	1 675	35	24.5
Paden town, Okfuskee County	116	44	627	20.0	4	72	175	10.6	25	-	17.2
Panama town, Le Flore County	259	139	517	19.6	10	120	194	13.0	171	-	23.5
Paoli town, Garvin County	165	99	466	17.7	3	66	191	11.7	63	-	23.1
Paradise Hill town, Sequoyah County	30	22	767	25.0	2	8	267	45.0	3	-	12.5
Park Hill CDP, Cherokee County	504	371	555	19.2	32	133	191	13.1	329	5	26.8
Pauls Valley city, Garvin County	1 414	717	520	19.1	29	697	217	10.9	794	-	20.5
Pawhuska city, Osage County	876	481	532	19.1	35	395	213	12.1	434	7	22.3
Pawnee city, Pawnee County	491	195	569	18.2	16	296	234	14.1	272	2	21.9
Peavine CDP, Adair County	40	32	444	12.5	2	8	200	10.0	13	-	24.4
Pensacola town, Mayes County	10	10	400	16.0	-	-	-	-	4	-	25.0
Peoria town, Ottawa County	25	5	517	12.5	-	20	172	13.3	-	-	-
Perkins town, Payne County	572	383	558	19.0	30	189	190	10.0-	191	-	24.8
Perry city, Noble County	1 318	747	602	17.3	115	571	222	10.0-	639	-	19.9
Pettit CDP, Cherokee County	170	118	621	18.9	7	52	187	10.0-	40	-	28.3
Phillips town, Coal County	44	17	410	15.6	2	27	202	10.0-	5	-	10.0-
Picher city, Ottawa County	318	112	508	18.0	9	206	179	12.0	151	2	22.0

Table 32. **Mortgage and Rental Cost Characteristics: 2000**—Con.

[Data based on a sample (except Tables 65-68). For information on confidentiality protection, coverage, sampling error, and nonsampling error, see Appendix G.
For location of definitions, see "How to Use This Census Report"]

State County Place	Specified owner-occupied housing units								Specified renter-occupied housing units paying cash rent		
		With a mortgage				Not mortgaged					
	Total	Total	Median selected monthly owner costs (dollars)	Median selected monthly owner costs as a percentage of household income in 1999	With a second mortgage or home equity loan or both	Total	Median selected monthly owner costs (dollars)	Median selected monthly owner costs as a percentage of household income in 1999	Total	With meals included in rent	Median gross rent as a percentage of household income in 1999
PLACE—Con.											
Piedmont city	913	763	955	20.7	177	150	311	10.0-	109	-	23.9
Canadian County (part)	913	763	955	20.7	177	150	311	10.0-	109	-	23.9
Kingfisher County (part)	-	-	-	-	-	-	-	-	-	-	-
Pinhook Corners CDP, Sequoyah County	16	6	550	50.0+	-	10	375	27.5	-	-	-
Pink town, Pottawatomie County	112	60	550	16.6	-	52	190	10.5	34	-	18.3
Pin Oak Acres CDP, Mayes County	40	35	497	11.8	-	5	125	10.0-	5	-	50.0+
Pittsburg town, Pittsburg County	58	15	375	14.5	2	43	194	13.8	15	-	24.4
Pocasset town, Grady County	37	18	450	17.5	-	19	225	10.0-	11	-	18.8
Pocola town, Le Flore County	819	515	618	18.5	32	304	199	10.0-	248	-	22.5
Ponca City city	6 746	3 789	696	18.3	473	2 957	243	10.2	3 149	63	26.0
Kay County (part)	6 746	3 789	696	18.3	473	2 957	243	10.2	3 149	63	26.0
Osage County (part)	-	-	-	-	-	-	-	-	-	-	-
Pond Creek city, Grant County	252	126	571	18.4	7	126	221	11.2	53	-	27.1
Porter town, Wagoner County	106	43	531	25.4	4	63	169	10.6	37	-	26.9
Porum town, Muskogee County	158	57	422	22.5	-	101	188	11.7	89	-	25.6
Poteau city, Le Flore County	1 622	979	571	18.3	120	643	221	10.2	945	-	27.0
Prague city, Lincoln County	549	244	545	15.7	23	305	204	10.7	276	-	22.9
Prue town, Osage County	108	49	568	18.6	3	59	199	10.3	10	-	27.5
Pryor Creek city, Mayes County	2 073	1 125	634	18.3	175	948	188	10.0-	1 205	8	22.1
Pump Back CDP, Mayes County	34	17	457	32.2	-	17	254	16.8	-	-	-
Purcell city	1 261	699	678	20.8	73	562	248	10.9	575	-	22.6
Cleveland County (part)	-	-	-	-	-	-	-	-	-	-	-
McClain County (part)	1 261	699	678	20.8	73	562	248	10.9	575	-	22.6
Putnam town, Dewey County	11	4	250	10.0	-	7	188	12.5	-	-	-
Quapaw town, Ottawa County	201	75	496	16.6	5	126	192	10.0-	101	-	25.2
Quay town	5	3	450	21.3	-	2	225	17.5	2	-	12.5
Pawnee County (part)	1	1	450	12.5	-	-	-	-	2	-	12.5
Payne County (part)	4	2	450	22.5	-	2	225	17.5	-	-	-
Quinton town, Pittsburg County	227	81	390	14.7	2	146	178	10.8	102	-	24.0
Ralston town, Pawnee County	101	23	419	22.9	1	78	210	12.4	8	-	10.0
Ramona town, Washington County	137	57	509	23.4	5	80	228	12.4	29	-	18.8
Randlett town, Cotton County	101	44	500	17.8	6	57	175	11.5	25	-	19.2
Ratliff City town, Carter County	32	12	467	14.3	-	20	194	20.0	11	-	13.5
Rattan town, Pushmataha County	54	29	488	25.5	2	25	175	13.5	30	-	23.8
Ravia town, Johnston County	107	50	500	17.1	10	57	205	11.0	44	6	14.8
Redbird town, Wagoner County	32	8	367	15.0	-	24	200	18.8	12	-	45.0
Redbird Smith CDP, Sequoyah County	41	23	870	23.5	-	18	195	10.0-	15	-	27.1
Red Oak town, Latimer County	143	57	446	19.0	2	86	187	10.7	44	-	16.6
Red Rock town, Noble County	67	11	463	32.5	-	56	261	13.6	2	-	45.0
Remy CDP, Sequoyah County	90	33	738	20.5	-	57	227	13.1	13	-	14.2
Renfrow town, Grant County	2	2	350	12.5	-	-	-	-	2	-	10.0-
Rentiesville town, McIntosh County	26	16	650	22.5	2	10	238	12.5	2	-	50.0+
Reydon town, Roger Mills County	32	8	300	17.5	-	24	190	12.1	4	-	40.0
Ringling town, Jefferson County	285	116	535	20.5	15	169	198	13.4	109	-	24.2
Ringwood city, Major County	96	26	563	15.8	2	70	178	10.0-	15	-	27.9
Ripley town, Payne County	73	27	444	17.1	5	46	189	10.9	40	-	22.5
River Bottom CDP, Muskogee County	13	7	842	19.2	5	6	138	10.0-	12	-	22.5
Rock Island town, Le Flore County	105	50	588	21.3	4	55	236	10.3	27	3	32.1
Rocky town, Washita County	63	23	472	14.5	2	40	188	12.5	10	-	31.7
Rocky Ford CDP, Delaware County	2	2	350	10.0-	-	-	-	-	-	-	-
Rocky Mountain CDP, Adair County	72	36	343	23.8	5	36	183	16.3	8	2	35.0
Roff town, Pontotoc County	163	74	514	16.3	8	89	208	10.3	63	-	25.2
Roland town, Sequoyah County	596	393	595	21.4	59	203	222	10.0-	341	-	23.1
Roosevelt town, Kiowa County	99	43	383	21.9	-	56	175	11.0	14	-	17.5
Rosedale town, McClain County	10	-	-	-	-	10	175	10.0-	10	-	44.0
Rosston town, Harper County	14	2	550	12.5	-	12	200	12.0	-	-	-
Rush Springs town, Grady County	301	136	500	22.3	19	165	180	10.8	132	-	21.8
Ryan town, Jefferson County	188	74	510	20.4	-	114	187	10.7	93	-	24.0
St. Louis town, Pottawatomie County	36	16	500	17.5	2	20	233	17.5	4	-	25.0
Salem CDP, Adair County	6	3	350	37.5	-	3	175	27.5	7	-	17.5
Salina town, Mayes County	212	116	584	20.5	16	96	218	10.3	204	4	23.9
Sallisaw city, Sequoyah County	1 585	709	579	18.6	29	876	212	10.3	1 196	18	26.2
Sams Corner CDP, Mayes County	37	22	379	12.5	-	15	253	10.0-	-	-	-
Sand Hills CDP, Muskogee County	45	27	550	19.1	2	18	225	17.5	22	-	13.8
Sand Springs city	4 363	3 056	797	18.0	506	1 307	246	10.5	1 548	-	22.7
Osage County (part)	105	75	1 093	18.4	17	30	319	15.0	7	-	19.4
Tulsa County (part)	4 258	2 981	792	18.0	489	1 277	244	10.5	1 541	-	22.7
Sapulpa city, Creek County	4 611	2 825	722	19.5	391	1 786	250	10.2	1 925	23	23.5
Sasakwa town, Seminole County	44	10	425	31.3	2	34	171	11.8	4	-	22.5
Savanna town, Pittsburg County	154	92	591	17.6	13	62	195	10.0	50	-	24.2
Sawyer town, Choctaw County	55	34	391	16.0	3	21	166	10.0-	10	-	18.8
Sayre city, Beckham County	692	272	494	18.5	35	420	185	10.5	335	-	23.4
Schulter town, Okmulgee County	129	38	485	18.0	5	91	189	10.7	27	-	20.6
Scraper CDP, Cherokee County	72	27	577	28.5	16	45	178	10.0-	29	-	17.5
Seiling city, Dewey County	225	99	580	19.5	6	126	213	12.3	87	-	18.4
Seminole city, Seminole County	1 559	813	605	21.1	115	746	223	11.6	879	-	24.8
Sentinel town, Washita County	241	102	472	17.2	8	139	188	10.0-	41	-	14.8

Table 32. **Mortgage and Rental Cost Characteristics: 2000**—Con.

[Data based on a sample (except Tables 65-68). For information on confidentiality protection, coverage, sampling error, and nonsampling error, see Appendix G.
For location of definitions, see "How to Use This Census Report"]

State County Place	Specified owner-occupied housing units								Specified renter-occupied housing units paying cash rent		
		With a mortgage				Not mortgaged					
	Total	Total	Median selected monthly owner costs (dollars)	Median selected monthly owner costs as a percentage of household income in 1999	With a second mortgage or home equity loan or both	Total	Median selected monthly owner costs (dollars)	Median selected monthly owner costs as a percentage of household income in 1999	Total	With meals included in rent	Median gross rent as a percentage of household income in 1999
PLACE—Con.											
Sequoyah CDP, Rogers County	155	97	822	17.0	16	58	300	10.0-	20	-	19.2
Shady Grove CDP, Cherokee County	47	28	650	20.6	-	19	219	10.0-	10	-	18.8
Shady Grove CDP, McIntosh County	16	16	389	20.6	-	-	-	-	-	-	-
Shady Grove town, Pawnee County	5	3	750	17.5	-	2	175	27.5	7	-	36.3
Shady Point town, Le Flore County	195	115	616	22.6	11	80	209	13.1	41	-	20.6
Shamrock town, Creek County	23	10	467	16.7	-	13	145	14.5	7	-	17.5
Sharon town, Woodward County	28	16	600	14.0	-	12	238	10.0-	9	-	13.2
Shattuck town, Ellis County	395	147	572	18.2	17	248	200	10.0-	81	-	22.2
Shawnee city, Pottawatomie County	6 293	3 330	647	18.6	462	2 963	216	10.9	4 177	59	25.0
Shidler city, Osage County	154	61	436	13.6	8	93	173	10.0-	24	-	17.9
Short CDP, Sequoyah County	35	24	489	19.4	-	11	156	15.4	6	-	31.3
Silo town, Bryan County	83	54	625	17.5	4	29	202	12.9	14	-	20.0
Simms CDP, Muskogee County	35	12	460	27.5	-	23	194	10.0-	2	-	50.0+
Skedee town, Pawnee County	24	9	363	19.2	-	15	244	16.3	2	-	50.0+
Skiatook town	1 298	798	648	17.3	106	500	208	10.0-	458	-	23.3
Osage County (part)	930	603	619	15.4	79	327	198	10.0-	267	-	24.1
Tulsa County (part)	368	195	775	24.3	27	173	231	12.0	191	-	21.0
Slaughterville town, Cleveland County	441	314	746	18.0	61	127	232	10.2	159	-	27.5
Slick town, Creek County	25	8	533	13.3	-	17	125	10.0-	3	-	50.0+
Smith Village town, Oklahoma County	15	10	733	50.0+	-	5	119	10.0-	-	-	-
Smithville town, McCurtain County	22	12	333	17.5	-	10	181	12.5	18	-	26.4
Snake Creek CDP, Mayes County	19	-	-	-	-	19	198	15.3	-	-	-
Snyder city, Kiowa County	347	177	568	17.4	19	170	199	10.0-	161	2	25.1
Soper town, Choctaw County	72	22	375	22.5	-	50	167	12.7	36	-	27.1
Sour John CDP, Muskogee County	2	2	950	50.0+	2	-	-	-	2	-	12.5
South Coffeyville town, Nowata County	191	71	620	19.2	4	120	202	10.0-	75	-	18.9
Sparks town, Lincoln County	33	14	517	30.8	2	19	169	15.9	7	-	32.5
Spaulding town, Hughes County	8	7	370	18.5	-	1	125	12.5	1	-	50.0+
Spavinaw town, Mayes County	110	58	450	20.0	4	52	184	12.1	44	2	21.3
Spencer city, Oklahoma County	966	593	610	19.9	133	373	210	10.0-	372	-	20.8
Sperry town, Tulsa County	227	107	595	22.5	15	120	202	12.8	94	-	24.5
Spiro town, Le Flore County	388	221	444	22.5	12	167	211	14.9	353	-	27.5
Sportsmen Acres town, Mayes County	41	30	518	13.2	2	11	238	10.0-	18	-	18.3
Sportsmen Acres Community CDP, Mayes County	-	-	-	-	-	-	-	-	-	-	-
Springer town, Carter County	114	57	630	19.1	6	57	191	11.6	34	2	27.0
Sterling town, Comanche County	175	97	569	18.1	11	78	212	10.5	89	-	20.3
Stidham town, McIntosh County	7	5	517	29.2	-	2	175	12.5	-	-	-
Stigler city, Haskell County	519	194	512	19.9	22	325	171	12.0	446	-	25.5
Stillwater city, Payne County	5 444	3 737	887	18.8	845	1 707	255	10.0-	8 774	178	37.1
Stilwell city, Adair County	530	309	526	24.1	32	221	189	11.8	613	-	21.4
Stonewall town, Pontotoc County	110	61	370	25.8	6	49	177	10.0-	38	-	19.4
Stony Point CDP, Sequoyah County	9	5	283	10.0-	-	4	275	10.0-	6	-	50.0+
Strang town, Mayes County	18	13	388	22.5	-	5	175	17.5	11	-	19.2
Stratford town, Garvin County	364	159	459	19.4	13	205	190	13.7	186	-	26.3
Stringtown town, Atoka County	88	26	445	22.5	5	62	155	10.3	26	-	23.8
Strong City town, Roger Mills County	9	7	675	23.8	3	2	175	12.5	2	-	17.5
Stroud city	649	321	661	21.9	52	328	205	10.6	335	-	27.9
Creek County (part)	-	-	-	-	-	-	-	-	-	-	-
Lincoln County (part)	649	321	661	21.9	52	328	205	10.6	335	-	27.9
Stuart town, Hughes County	66	18	425	23.1	2	48	217	10.0-	16	-	30.0
Sugden town, Jefferson County	8	2	450	17.5	-	6	175	10.0-	-	-	-
Sulphur city, Murray County	1 023	501	560	18.6	36	522	217	11.6	563	-	19.5
Summit town, Muskogee County	21	2	950	50.0+	-	19	138	16.3	4	-	27.5
Swink town, Choctaw County	17	4	350	15.0	-	13	113	10.0-	8	-	50.0
Sycamore CDP, Delaware County	34	16	727	16.4	-	18	218	10.0-	6	-	22.5
Sycamore CDP, Sequoyah County	15	6	350	12.5	-	9	410	14.5	-	-	-
Taft town, Muskogee County	64	18	667	18.3	2	46	203	10.6	37	-	21.5
Tagg Flats CDP, Delaware County	2	-	-	-	-	2	125	50.0+	-	-	-
Tahlequah city, Cherokee County	2 159	1 241	698	19.7	162	918	206	10.0-	3 077	52	28.1
Talala town, Rogers County	53	37	639	18.1	8	16	186	10.6	16	-	21.7
Talihina town, Le Flore County	227	112	513	20.4	15	115	159	10.5	174	-	23.0
Taloga town, Dewey County	90	32	700	18.1	-	58	239	10.4	24	-	14.0
Tamaha town, Haskell County	30	13	383	15.8	1	17	254	10.0-	6	-	30.0
Tatums town, Carter County	55	13	625	48.3	3	42	168	17.1	6	-	50.0
Tecumseh city, Pottawatomie County	1 316	818	570	21.2	89	498	190	11.7	620	-	24.2
Temple town, Cotton County	317	146	469	19.9	21	171	193	11.6	101	-	22.4
Tenkiller CDP, Cherokee County	37	27	417	15.4	4	10	250	10.0-	25	-	19.3
Terlton town, Pawnee County	21	17	493	20.5	-	4	125	45.0	4	-	27.5
Terral town, Jefferson County	116	28	400	25.0	-	88	196	11.8	19	-	26.3
Texanna CDP, McIntosh County	505	248	735	22.0	29	257	255	11.4	75	-	23.6
Texhoma town, Texas County	177	89	569	20.1	7	88	206	10.0-	90	2	16.7
Texola town, Beckham County	8	2	950	37.5	-	6	125	10.0-	2	-	50.0+
Thackerville town, Love County	75	33	717	19.8	3	42	168	10.0-	35	-	24.0
The Village city, Oklahoma County	3 064	2 099	683	19.4	432	965	245	10.0-	1 497	7	22.4
Thomas city, Custer County	310	141	531	16.2	8	169	186	10.0-	89	-	20.7
Taiwah CDP, Rogers County	34	17	1 125	25.8	-	17	353	10.0-	-	-	-
Tipton town, Tillman County	271	116	541	18.0	11	155	213	12.2	90	5	20.0
Tishomingo city, Johnston County	624	265	487	17.8	11	359	220	11.3	497	6	25.4

Table 32. **Mortgage and Rental Cost Characteristics: 2000**—Con.

[Data based on a sample (except Tables 65-68). For information on confidentiality protection, coverage, sampling error, and nonsampling error, see Appendix G.
For location of definitions, see "How to Use This Census Report"]

State County Place	Specified owner-occupied housing units								Specified renter-occupied housing units paying cash rent		
		With a mortgage				Not mortgaged					
	Total	Total	Median selected monthly owner costs (dollars)	Median selected monthly owner costs as a percentage of household income in 1999	With a second mortgage or home equity loan or both	Total	Median selected monthly owner costs (dollars)	Median selected monthly owner costs as a percentage of household income in 1999	Total	With meals included in rent	Median gross rent as a percentage of household income in 1999
PLACE—Con.											
Tonkawa city, Kay County	790	408	597	19.0	58	382	225	10.0	282	-	20.4
Tribbey town, Pottawatomie County	13	9	564	24.5	-	4	350	17.5	5	-	14.2
Tryon town, Lincoln County	106	59	465	18.0	6	47	194	11.8	31	-	33.1
Tullahassee town, Wagoner County	21	9	763	50.0+	-	12	150	12.5	3	-	50.0+
Tulsa city	84 699	56 224	837	19.2	10 202	28 475	270	10.0-	70 770	1 200	24.4
Osage County (part)	1 542	1 237	836	21.6	207	305	255	10.0-	598	-	25.3
Rogers County (part)	-	-	-	-	-	-	-	-	-	-	-
Tulsa County (part)	83 157	54 987	837	19.2	9 995	28 170	270	10.0-	70 172	1 200	24.4
Tupelo city, Coal County	87	17	413	26.3	1	70	162	13.5	34	-	26.3
Turley CDP, Tulsa County	647	385	537	20.9	44	262	176	11.5	288	-	19.4
Tushka town, Atoka County	42	18	333	12.9	-	24	150	11.3	60	-	20.0
Tuttle city, Grady County	1 013	606	874	19.7	148	407	231	10.0-	232	-	19.9
Twin Oaks CDP, Delaware County	18	4	550	22.5	-	14	256	11.9	5	-	10.0-
Tyrone town, Texas County	125	62	608	17.3	13	63	223	11.7	65	1	20.4
Union City town, Canadian County	235	166	784	19.6	17	69	239	10.0-	52	-	24.2
Valley Brook town, Oklahoma County	169	70	445	20.2	9	99	153	10.0-	115	2	24.6
Valley Park town, Rogers County	2	-	-	-	-	2	125	17.5	-	-	-
Valliant town, McCurtain County	144	52	500	22.3	-	92	172	14.1	129	4	28.3
Velma town, Stephens County	145	77	624	17.1	13	68	211	10.8	57	-	21.8
Vera town, Washington County	36	14	538	18.0	-	22	200	10.0-	5	-	21.9
Verden town, Grady County	147	52	487	18.1	8	95	186	10.0-	55	-	24.4
Vian town, Sequoyah County	222	97	471	24.3	7	125	195	10.0-	211	-	26.5
Vici town, Dewey County	174	64	529	19.0	9	110	172	10.0-	69	-	15.5
Vinita city, Craig County	1 411	749	535	18.8	91	662	191	10.0-	753	7	20.9
Wagoner city, Wagoner County	1 682	1 020	584	18.2	112	662	209	10.0-	988	-	23.1
Wainwright town, Muskogee County	27	8	450	16.0	-	19	169	10.5	15	-	32.5
Wakita town, Grant County	116	42	506	16.5	2	74	193	10.0-	25	-	17.5
Walters city, Cotton County	681	343	590	18.7	22	338	223	11.6	273	2	23.3
Wanette town, Pottawatomie County	49	17	625	31.3	-	32	190	12.3	35	-	20.9
Wann town, Nowata County	33	8	440	10.0-	1	25	190	10.0-	-	-	-
Wapanucka town, Johnston County	91	40	393	17.9	2	51	183	15.3	21	-	14.3
Warner town, Muskogee County	266	122	590	19.1	16	144	204	12.7	158	-	23.2
Warr Acres city, Oklahoma County	2 459	1 606	713	20.5	363	853	234	10.0-	1 191	-	23.0
Warwick town, Lincoln County	25	12	533	17.5	1	13	169	10.0-	7	-	17.5
Washington town, McClain County	118	50	711	20.0	4	68	224	10.6	49	-	14.5
Watonga city, Blaine County	818	407	548	17.6	36	411	222	11.1	350	-	25.2
Watts town, Adair County	49	26	467	20.0	2	23	198	14.6	33	-	21.6
Watts Community CDP, Adair County	40	26	650	23.6	-	14	292	11.0	14	-	17.8
Waukomis town, Garfield County	390	278	511	18.5	41	112	216	12.1	94	-	22.5
Waurika city, Jefferson County	458	183	529	18.4	17	275	193	11.0	186	-	23.2
Wayne town, McClain County	157	79	484	18.6	8	78	194	13.2	87	-	23.7
Waynoka city, Woods County	312	125	552	23.3	19	187	175	10.8	76	-	24.2
Weatherford city, Custer County	1 757	1 237	796	18.9	217	520	239	10.0-	1 861	41	28.0
Webb City town, Osage County	21	6	450	13.8	-	15	242	17.2	-	-	-
Webbers Falls town, Muskogee County	97	30	440	19.6	-	67	188	13.8	87	3	27.5
Welch town, Craig County	145	74	545	15.7	14	71	201	10.0-	54	-	21.7
Weleetka town, Okfuskee County	216	100	374	21.6	13	116	180	12.2	68	-	20.0
Welling CDP, Cherokee County	80	49	385	16.9	17	31	197	14.2	37	-	17.8
Wellston town, Lincoln County	203	118	625	21.5	13	85	218	10.0-	84	-	24.4
West Peavine CDP, Adair County	45	2	550	17.5	-	43	158	10.0-	11	-	10.0-
Westport town, Pawnee County	83	63	897	19.7	8	20	379	10.0-	5	-	10.8
West Siloam Springs town, Delaware County	75	38	671	37.5	4	37	215	10.0-	78	2	23.8
Westville town, Adair County	266	124	446	16.2	9	142	189	11.8	240	2	20.0
Wetumka city, Hughes County	331	108	448	21.5	14	223	179	11.9	175	-	25.2
Wewoka city, Seminole County	754	326	471	18.9	26	428	184	11.7	467	6	26.8
Whitefield town, Haskell County	55	26	543	27.5	-	29	156	18.8	12	-	22.5
Wickliffe CDP, Mayes County	8	8	850	25.0	4	-	-	-	-	-	-
Wilburton city, Latimer County	511	239	492	23.0	22	272	184	11.5	331	-	25.8
Willow town, Greer County	46	19	479	12.1	2	27	163	15.4	2	-	22.5
Wilson city, Carter County	318	124	487	18.6	9	194	216	12.7	109	-	24.8
Winchester town, Okmulgee County	71	45	663	14.7	2	26	317	10.0-	8	-	22.5
Wister town, Le Flore County	240	109	467	20.8	11	131	207	15.3	97	-	24.8
Woodall CDP, Cherokee County	101	63	588	22.8	9	38	259	13.1	41	2	18.4
Woodlawn Park town, Oklahoma County	60	28	825	17.1	4	32	263	10.0-	9	-	21.3
Woodville town, Marshall County	2	-	-	-	-	2	275	-	9	-	27.5
Woodward city, Woodward County	2 787	1 721	653	19.1	316	1 066	222	10.0-	1 467	-	21.3
Wright City town, McCurtain County	179	69	397	17.9	12	110	162	10.0-	60	-	18.5
Wyandotte town, Ottawa County	66	49	488	20.9	-	17	180	13.1	40	-	23.2
Wynnewood city, Garvin County	587	271	538	17.3	25	316	242	11.8	274	3	24.5
Wynona town, Osage County	96	29	479	16.1	-	67	175	10.0-	28	-	17.9
Yale city, Payne County	297	133	502	17.7	18	164	184	12.3	143	-	25.5
Yeager town, Hughes County	20	2	250	27.5	-	18	171	16.3	-	-	-
Yukon city, Canadian County	5 550	4 406	811	18.9	987	1 144	249	10.0-	1 755	180	25.4
Zeb CDP, Cherokee County	64	50	600	18.8	8	14	242	10.8	17	-	16.5
Zena CDP, Delaware County	20	20	443	19.6	-	-	-	-	8	-	37.5
Zion CDP, Adair County	7	5	650	27.5	-	2	275	12.5	7	-	21.3

Table 33. **Place of Birth, Residence in 1995, and Language for the American Indian and Alaska Native Population (One Race): 2000**

[Data based on a sample (except Tables 65-68). For information on confidentiality protection, coverage, sampling error, and nonsampling error, see Appendix G.
For location of definitions, see "How to Use This Census Report"]

American Indian Area County	American Indian and Alaska Native population (one race)	Native population—Percent born in state of residence	Foreign-born population			Population 5 years and over		Speak a language other than English at home			
								Population 5 to 17 years		Population 18 years and over	
			Number	Percent of population	Percent naturalized citizens	Number	Percent living in different house in 1995	Number	Percent who speak English less than "very well"	Number	Percent who speak English less than "very well"
AMERICAN INDIAN RESERVATION AND OFF-RESERVATION TRUST LAND — FEDERAL											
All areas	6 338	87.5	-	-	(X)	5 754	38.4	65	30.8	174	17.8
Osage Reservation, OK	6 338	87.5	-	-	(X)	5 754	38.4	65	30.8	174	17.8
Osage County	6 338	87.5	-	-	(X)	5 754	38.4	65	30.8	174	17.8
OKLAHOMA TRIBAL STATISTICAL AREA											
All areas	227 043	83.7	486	0.2	40.7	205 884	47.5	3 575	25.7	15 605	26.6
Caddo-Wichita-Delaware OTSA, OK	1 871	75.6	4	0.2	-	1 692	62.4	47	8.5	89	38.2
Blaine County (part)	1	100.0	-	-	(X)	1	100.0	-	(X)	-	(X)
Caddo County (part)	1 835	75.5	4	0.2	-	1 658	63.3	47	8.5	87	36.8
Canadian County (part)	32	78.1	-	-	(X)	30	20.0	-	(X)	2	100.0
Grady County (part)	3	100.0	-	-	(X)	3	-	-	(X)	-	(X)
Cherokee OTSA, OK	74 739	83.5	120	0.2	40.0	67 413	45.4	1 305	27.1	5 780	29.2
Adair County	9 023	85.2	28	0.3	17.9	8 120	37.6	233	30.0	1 482	29.9
Cherokee County	13 534	88.6	18	0.1	50.0	12 172	48.7	197	31.5	1 087	28.2
Craig County	2 484	84.4	5	0.2	100.0	2 260	41.5	31	54.8	48	43.8
Delaware County (part)	7 601	77.8	-	-	(X)	6 973	44.7	231	25.5	993	30.3
McIntosh County (part)	277	89.2	-	-	(X)	209	46.9	-	(X)	10	-
Mayes County (part)	7 204	88.8	13	0.2	15.4	6 463	44.2	101	26.7	649	33.3
Muskogee County (part)	4 405	88.4	10	0.2	100.0	3 904	43.7	37	2.7	138	14.5
Nowata County	1 783	76.7	-	-	(X)	1 598	38.0	25	56.0	25	16.0
Ottawa County (part)	1 053	78.5	-	-	(X)	956	42.7	1	100.0	11	18.2
Rogers County (part)	7 579	88.0	18	0.2	55.6	6 929	49.3	123	42.3	218	14.7
Sequoyah County	7 913	65.2	12	0.2	16.7	7 113	42.4	146	11.6	659	29.1
Tulsa County (part)	6 830	87.9	11	0.2	-	6 115	52.9	107	12.1	287	31.4
Wagoner County (part)	958	82.2	-	-	(X)	835	55.0	9	33.3	31	74.2
Washington County	4 095	82.8	5	0.1	100.0	3 766	47.5	64	28.1	142	25.4
Cheyenne-Arapaho OTSA, OK	7 347	86.0	6	0.1	100.0	6 692	50.0	113	17.7	486	24.7
Beckham County	483	73.0	6	1.2	100.0	470	49.1	2	-	48	29.2
Blaine County (part)	1 061	93.2	-	-	(X)	965	43.3	18	38.9	107	31.8
Caddo County (part)	-	(X)	-	(X)	(X)	-	(X)	-	(X)	-	(X)
Canadian County (part)	3 274	84.8	-	-	(X)	2 931	52.7	64	-	80	31.3
Custer County	1 495	85.4	-	-	(X)	1 416	51.3	6	-	162	16.0
Dewey County	221	86.0	-	-	(X)	201	45.8	5	20.0	31	25.8
Ellis County (part)	-	(X)	-	(X)	(X)	-	(X)	-	(X)	-	(X)
Kingfisher County	299	95.7	-	-	(X)	240	42.5	10	40.0	21	9.5
Roger Mills County	222	93.7	-	-	(X)	203	31.5	5	100.0	33	27.3
Washita County	292	82.2	-	-	(X)	266	62.0	3	100.0	4	50.0
Chickasaw OTSA, OK	22 378	85.3	38	0.2	55.3	20 203	50.7	310	34.2	1 094	31.0
Bryan County (part)	941	53.0	-	-	(X)	875	50.3	4	-	18	27.8
Carter County	3 706	87.6	2	0.1	100.0	3 317	53.0	41	61.0	270	45.2
Garvin County	2 032	87.6	9	0.4	77.8	1 830	50.5	1	-	62	29.0
Grady County (part)	2 051	90.8	9	0.4	66.7	1 845	50.0	49	69.4	71	22.5
Jefferson County (part)	322	78.9	-	-	(X)	275	46.5	-	(X)	21	23.8
Johnston County	1 602	85.5	-	-	(X)	1 465	44.3	34	20.6	115	9.6
Love County	593	83.7	3	0.5	-	536	36.8	6	-	25	-
McClain County	1 502	87.2	-	-	(X)	1 352	51.0	26	30.8	29	27.6
Marshall County	1 266	85.5	15	1.2	40.0	1 132	50.1	16	31.3	74	37.8
Murray County	1 232	87.9	-	-	(X)	1 121	44.1	13	100.0	48	22.9
Pontotoc County	5 469	86.8	-	-	(X)	4 964	55.6	105	13.3	300	33.0
Stephens County (part)	1 662	81.3	-	-	(X)	1 491	48.5	15	-	61	26.2
Choctaw OTSA, OK	29 357	78.2	45	0.2	82.2	26 499	43.6	376	20.7	1 907	21.0
Atoka County	1 613	84.1	2	0.1	100.0	1 444	40.3	22	-	84	6.0
Bryan County (part)	3 753	72.8	2	0.1	100.0	3 408	52.7	37	10.8	154	22.7
Choctaw County	2 349	75.8	4	0.2	100.0	2 124	35.0	31	38.7	175	23.4
Coal County	1 019	87.8	8	0.8	100.0	912	41.0	7	-	70	22.9
Haskell County	1 615	77.4	-	-	(X)	1 439	45.9	7	71.4	44	9.1
Hughes County (part)	318	82.9	2	0.6	100.0	281	32.0	-	(X)	16	25.0
Latimer County	2 004	83.3	-	-	(X)	1 800	43.2	16	12.5	87	29.9
Le Flore County	5 166	69.6	8	0.2	37.5	4 581	49.4	59	22.0	280	17.1
McCurtain County	4 527	78.8	11	0.2	72.7	4 069	37.3	110	20.9	635	19.4
Pittsburg County	5 250	84.3	5	0.1	100.0	4 847	43.9	47	14.9	228	21.1
Pushmataha County	1 743	81.3	3	0.2	100.0	1 594	38.4	40	30.0	134	37.3
Citizen Potawatomi Nation-Absentee Shawnee OTSA, OK	6 714	87.5	21	0.3	85.7	6 181	43.6	190	27.9	432	23.8
Cleveland County (part)	2 089	88.3	2	0.1	100.0	1 948	33.8	26	38.5	165	35.2
Oklahoma County (part)	1 563	87.3	8	0.5	62.5	1 457	53.9	67	10.4	66	22.7
Pottawatomie County (part)	3 062	87.1	11	0.4	100.0	2 776	44.9	97	37.1	201	14.9
Creek OTSA, OK	49 564	85.9	163	0.3	22.1	45 287	51.2	646	28.3	3 025	28.5
Creek County	5 757	85.6	-	-	(X)	5 229	44.3	57	22.8	215	29.3
Hughes County (part)	1 912	90.5	-	-	(X)	1 806	39.0	62	48.4	351	30.5
McIntosh County (part)	2 707	87.0	-	-	(X)	2 504	41.8	61	39.3	309	30.1
Mayes County (part)	37	100.0	-	-	(X)	37	29.7	-	(X)	-	(X)
Muskogee County (part)	5 879	86.2	3	0.1	100.0	5 214	52.2	63	33.3	306	28.8
Okfuskee County	2 160	91.3	-	-	(X)	1 935	38.2	69	33.3	360	27.5
Okmulgee County	4 757	88.9	9	0.2	100.0	4 308	47.8	98	21.4	485	24.7
Rogers County (part)	351	91.2	-	-	(X)	333	39.3	5	40.0	10	90.0
Tulsa County (part)	21 908	84.0	138	0.6	17.4	20 247	57.5	193	19.7	876	28.9
Wagoner County (part)	4 096	86.1	13	0.3	-	3 674	49.3	38	28.9	113	25.7

Table 33. **Place of Birth, Residence in 1995, and Language for the American Indian and Alaska Native Population (One Race): 2000**—Con.

[Data based on a sample (except Tables 65-68). For information on confidentiality protection, coverage, sampling error, and nonsampling error, see Appendix G.
For location of definitions, see "How to Use This Census Report"]

American Indian Area County	American Indian and Alaska Native population (one race)	Native population—Percent born in state of residence	Foreign-born population			Population 5 years and over		Speak a language other than English at home			
								Population 5 to 17 years		Population 18 years and over	
			Number	Percent of population	Percent naturalized citizens	Number	Percent living in different house in 1995	Number	Percent who speak English less than "very well"	Number	Percent who speak English less than "very well"
OKLAHOMA TRIBAL STATISTICAL AREA—Con.											
Eastern Shawnee OTSA, OK	91	84.6	-	-	(X)	91	44.0	-	(X)	-	(X)
Ottawa County (part)	91	84.6	-	-	(X)	91	44.0	-	(X)	-	(X)
Iowa OTSA, OK	415	82.4	6	1.4	50.0	375	43.2	5	100.0	16	18.8
Lincoln County (part)	291	79.4	-	-	(X)	256	38.3	3	100.0	11	9.1
Logan County (part)	81	89.3	6	7.4	50.0	79	40.5	2	100.0	3	-
Oklahoma County (part)	19	100.0	-	-	(X)	16	100.0	-	(X)	-	(X)
Payne County (part)	24	83.3	-	-	(X)	24	66.7	-	(X)	2	100.0
Kaw OTSA, OK	582	82.8	-	-	(X)	526	42.4	10	30.0	21	9.5
Kay County (part)	582	82.8	-	-	(X)	526	42.4	10	30.0	21	9.5
Kickapoo OTSA, OK	1 684	87.4	15	0.9	40.0	1 440	42.6	54	50.0	109	52.3
Lincoln County (part)	382	85.6	8	2.1	75.0	351	42.5	14	-	26	34.6
Pottawatomie County (part)	1 302	88.0	7	0.5	-	1 089	42.6	40	67.5	83	57.8
Kiowa-Comanche-Apache-Fort Sill Apache OTSA, OK	9 274	82.6	16	0.2	62.5	8 536	50.2	121	9.1	887	17.2
Caddo County (part)	1 367	92.1	-	-	(X)	1 226	40.3	23	30.4	66	6.1
Comanche County	5 676	80.0	14	0.2	57.1	5 250	52.7	73	5.5	526	11.4
Cotton County	517	90.3	2	0.4	100.0	465	38.3	5	-	40	12.5
Grady County (part)	118	82.2	-	-	(X)	99	53.5	-	(X)	4	-
Greer County	162	67.3	-	-	(X)	162	59.3	-	(X)	79	48.1
Harmon County	15	53.3	-	-	(X)	11	81.8	-	(X)	-	(X)
Jackson County	378	77.0	-	-	(X)	344	51.7	-	(X)	49	4.1
Jefferson County (part)	30	80.0	-	-	(X)	28	60.7	-	(X)	-	(X)
Kiowa County	609	87.8	-	-	(X)	569	51.0	18	-	99	29.3
Stephens County (part)	158	84.8	-	-	(X)	152	57.2	-	(X)	8	50.0
Tillman County	244	79.1	-	-	(X)	230	49.6	2	-	16	68.8
Miami OTSA, OK	34	100.0	-	-	(X)	28	67.9	-	(X)	-	(X)
Ottawa County (part)	34	100.0	-	-	(X)	28	67.9	-	(X)	-	(X)
Modoc OTSA, OK	34	-	-	-	(X)	19	-	-	(X)	-	(X)
Ottawa County (part)	34	-	-	-	(X)	19	-	-	(X)	-	(X)
Otoe-Missouria OTSA, OK	338	91.1	-	-	(X)	308	44.2	3	-	2	-
Noble County (part)	338	91.1	-	-	(X)	308	44.2	3	-	2	-
Pawnee County (part)	-	(X)	-	(X)	(X)	-	(X)	-	(X)	-	(X)
Ottawa OTSA, OK	1 128	77.0	-	-	(X)	1 058	54.3	25	-	31	-
Ottawa County (part)	1 128	77.0	-	-	(X)	1 058	54.3	25	-	31	-
Pawnee OTSA, OK	2 018	85.7	-	-	(X)	1 848	46.6	39	15.4	94	21.3
Pawnee County (part)	2 018	85.7	-	-	(X)	1 848	46.6	39	15.4	94	21.3
Peoria OTSA, OK	612	74.2	-	-	(X)	539	42.3	10	100.0	11	81.8
Ottawa County (part)	612	74.2	-	-	(X)	539	42.3	10	100.0	11	81.8
Ponca OTSA, OK	851	89.3	-	-	(X)	782	15.2	23	-	84	20.2
Kay County (part)	658	90.3	-	-	(X)	605	13.2	7	-	57	22.8
Noble County (part)	193	86.0	-	-	(X)	177	22.0	16	-	27	14.8
Quapaw OTSA, OK	1 107	68.2	-	-	(X)	1 023	51.0	17	35.3	27	-
Ottawa County (part)	1 107	68.2	-	-	(X)	1 023	51.0	17	35.3	27	-
Sac and Fox OTSA, OK	5 201	86.7	2	-	100.0	4 740	45.8	60	33.3	384	26.3
Lincoln County (part)	1 413	86.5	-	-	(X)	1 308	52.6	8	-	49	40.8
Payne County (part)	768	87.4	-	-	(X)	704	32.8	3	-	45	-
Pottawatomie County (part)	3 020	86.6	2	0.1	100.0	2 728	45.9	49	40.8	290	27.9
Seminole OTSA, OK	3 820	91.2	8	0.2	100.0	3 452	44.9	90	28.9	552	19.9
Seminole County (part)	3 820	91.2	8	0.2	100.0	3 452	44.9	90	28.9	552	19.9
Seneca-Cayuga OTSA, OK	397	70.0	-	-	(X)	369	45.3	3	-	25	12.0
Delaware County (part)	277	71.5	-	-	(X)	263	43.0	3	-	25	12.0
Ottawa County (part)	120	66.7	-	-	(X)	106	50.9	-	(X)	-	(X)
Tonkawa OTSA, OK	381	89.5	-	-	(X)	338	47.0	5	-	10	30.0
Kay County (part)	381	89.5	-	-	(X)	338	47.0	5	-	10	30.0
Wyandotte OTSA, OK	369	63.4	-	-	(X)	337	41.2	1	-	6	-
Ottawa County (part)	369	63.4	-	-	(X)	337	41.2	1	-	6	-
Creek-Seminole joint use area OTSA, OK	393	94.9	-	-	(X)	350	54.3	7	28.6	55	23.6
Seminole County (part)	393	94.9	-	-	(X)	350	54.3	7	28.6	55	23.6
Kaw-Ponca joint use area OTSA, OK	1 590	79.4	9	0.6	33.3	1 405	67.0	30	-	112	19.6
Kay County (part)	1 590	79.4	9	0.6	33.3	1 405	67.0	30	-	112	19.6
Kiowa-Comanche-Apache-Ft Sill Apache-Caddo-Wichita-Delaware joint use area OTSA, OK	4 004	87.4	33	0.8	-	3 671	43.6	85	7.1	354	26.3
Caddo County (part)	3 931	87.4	33	0.8	-	3 610	43.9	85	7.1	354	26.3
Grady County (part)	73	84.9	-	-	(X)	61	24.6	-	(X)	-	(X)
Miami-Peoria joint use area OTSA, OK	750	76.8	-	-	(X)	682	43.8	-	(X)	12	-
Ottawa County (part)	750	76.8	-	-	(X)	682	43.8	-	(X)	12	-

Table 34. **Education and Veteran Status for the American Indian and Alaska Native Population (One Race): 2000**

[Data based on a sample (except Tables 65-68). For information on confidentiality protection, coverage, sampling error, and nonsampling error, see Appendix G.
For location of definitions, see "How to Use This Census Report"]

American Indian Area County	Population 3 years and over enrolled in school				Population 16 to 19 years			Population 25 years and over			Civilian veterans 18 years and over	
		Elementary or high school				Not enrolled in school and not high school graduate						
	Pre-primary school	Number	Percent in private school	College or graduate school	Total	Number	Percent	Number	Percent high school graduate or higher	Percent with Bachelor's degree or higher	Total	65 years and over
AMERICAN INDIAN RESERVATION AND OFF-RESERVATION TRUST LAND — FEDERAL												
All areas	293	1 721	2.2	228	508	28	5.5	3 323	79.8	11.5	525	148
Osage Reservation, OK	293	1 721	2.2	228	508	28	5.5	3 323	79.8	11.5	525	148
Osage County	293	1 721	2.2	228	508	28	5.5	3 323	79.8	11.5	525	148
OKLAHOMA TRIBAL STATISTICAL AREA												
All areas	10 093	56 879	2.4	9 941	18 010	2 211	12.3	118 942	76.0	12.7	17 323	4 376
Caddo-Wichita-Delaware OTSA, OK	120	571	16.1	83	302	106	35.1	733	75.7	12.3	86	31
Blaine County (part)	-	-	(X)	-	-	-	(X)	-	(X)	(X)	1	-
Caddo County (part)	120	565	16.3	81	302	106	35.1	708	76.7	12.7	80	30
Canadian County (part)	-	6	-	2	-	-	(X)	22	45.5	-	2	-
Grady County (part)	-	-	(X)	-	-	-	(X)	3	66.7	-	3	1
Cherokee OTSA, OK	3 273	18 752	2.4	3 186	5 704	637	11.2	39 071	74.1	11.9	5 501	1 512
Adair County	460	2 287	1.4	237	635	58	9.1	4 632	63.0	7.1	487	134
Cherokee County	584	3 255	3.3	1 160	1 156	94	8.1	6 780	75.2	18.1	908	311
Craig County	90	655	0.9	61	197	-	-	1 356	77.4	9.5	153	38
Delaware County (part)	280	1 976	2.9	158	612	77	12.6	4 053	68.1	11.2	545	184
McIntosh County (part)	51	46	10.9	-	6	-	-	136	66.2	5.1	11	11
Mayes County (part)	318	1 885	0.8	250	509	53	10.4	3 692	77.0	9.0	513	138
Muskogee County (part)	216	1 030	0.9	251	367	37	10.1	2 311	75.9	13.9	384	100
Nowata County	80	504	2.6	52	139	11	7.9	917	79.9	10.6	139	43
Ottawa County (part)	25	304	2.0	48	87	12	13.8	561	81.1	13.9	69	19
Rogers County (part)	337	2 122	2.3	245	620	65	10.5	3 867	82.3	13.4	693	158
Sequoyah County	391	1 823	1.5	284	567	99	17.5	4 305	70.6	13.6	615	177
Tulsa County (part)	240	1 648	4.1	251	559	94	16.8	3 668	75.5	7.5	534	91
Wagoner County (part)	48	219	12.3	19	75	16	21.3	494	72.7	9.1	68	11
Washington County	153	998	3.0	170	175	21	12.0	2 299	81.9	10.2	382	97
Cheyenne-Arapaho OTSA, OK	283	2 037	2.4	299	727	125	17.2	3 653	78.6	11.6	492	107
Beckham County	23	149	-	4	27	-	-	236	86.0	15.7	49	20
Blaine County (part)	81	271	0.7	19	101	28	27.7	561	63.1	3.2	85	20
Caddo County (part)	-	-	(X)	-	-	-	(X)	-	(X)	(X)	-	-
Canadian County (part)	126	805	2.6	132	308	59	19.2	1 636	86.9	14.9	238	30
Custer County	7	494	2.8	130	196	27	13.8	716	74.6	12.0	84	32
Dewey County	6	74	-	3	22	3	13.6	109	56.0	3.7	3	3
Ellis County (part)	-	-	(X)	-	-	-	(X)	-	(X)	(X)	-	-
Kingfisher County	11	73	2.7	-	15	2	13.3	151	86.8	11.3	4	-
Roger Mills County	12	73	6.8	-	26	2	7.7	108	75.0	3.7	18	-
Washita County	17	98	5.1	11	32	4	12.5	136	63.2	10.3	11	2
Chickasaw OTSA, OK	1 106	5 789	1.9	905	1 886	242	12.8	11 418	74.0	13.7	1 543	394
Bryan County (part)	28	255	0.4	28	45	1	2.2	528	68.4	12.7	88	28
Carter County	228	841	-	74	313	60	19.2	1 899	70.3	8.6	309	73
Garvin County	84	571	1.4	67	116	3	2.6	1 046	75.0	9.3	155	30
Grady County (part)	137	611	5.9	51	200	10	5.0	1 013	77.7	17.4	119	23
Jefferson County (part)	12	77	-	4	23	3	13.0	181	76.2	12.2	32	7
Johnston County	95	371	4.6	78	138	35	25.4	849	66.5	11.1	102	33
Love County	18	158	7.0	20	52	-	-	309	82.8	19.7	28	7
McClain County	92	338	-	57	89	-	-	816	83.3	18.8	99	15
Marshall County	55	321	1.9	20	90	8	8.9	694	66.4	10.8	109	13
Murray County	53	354	2.3	32	107	5	4.7	643	71.4	12.0	64	10
Pontotoc County	241	1 506	1.5	447	575	96	16.7	2 489	77.3	18.0	303	89
Stephens County (part)	63	386	0.3	27	138	21	15.2	951	73.5	14.3	135	66
Choctaw OTSA, OK	1 303	7 504	1.4	1 326	2 373	201	8.5	15 199	73.8	12.1	2 233	596
Atoka County	47	359	0.3	55	101	10	9.9	892	73.8	10.3	135	46
Bryan County (part)	229	1 038	1.3	252	309	28	9.1	1 741	75.9	18.2	262	65
Choctaw County	103	606	4.0	104	172	18	10.5	1 222	75.0	13.2	200	73
Coal County	52	254	-	62	88	8	9.1	534	68.5	14.8	69	23
Haskell County	82	365	-	66	103	5	4.9	849	70.3	8.1	113	18
Hughes County (part)	19	73	2.7	12	26	2	7.7	167	81.4	13.2	32	9
Latimer County	104	484	3.1	191	179	22	12.3	969	77.4	14.4	151	54
Le Flore County	208	1 249	2.2	203	495	27	5.5	2 641	76.1	10.4	381	88
McCurtain County	199	1 209	0.6	131	385	4	1.0	2 365	67.6	9.0	304	49
Pittsburg County	193	1 346	0.7	214	383	74	19.3	2 896	76.5	12.4	445	119
Pushmataha County	67	521	0.4	36	132	3	2.3	923	69.9	11.5	141	52
Citizen Potawatomi Nation-Absentee Shawnee OTSA, OK	289	1 732	2.6	273	622	100	16.1	3 611	78.9	13.0	695	150
Cleveland County (part)	39	536	2.8	122	200	14	7.0	1 210	76.0	12.1	257	32
Oklahoma County (part)	101	397	5.5	83	133	16	12.0	840	88.2	18.6	154	27
Pottawatomie County (part)	149	799	1.0	68	289	70	24.2	1 561	76.2	10.8	284	91
Creek OTSA, OK	2 139	11 516	3.2	2 342	3 484	423	12.1	27 030	79.9	15.2	3 971	911
Creek County	324	1 494	1.3	307	569	55	9.7	2 932	76.8	8.0	354	111
Hughes County (part)	96	451	-	50	145	23	15.9	1 107	69.8	4.2	121	40
McIntosh County (part)	140	652	-	124	139	14	10.1	1 555	74.4	17.0	241	65
Mayes County (part)	-	-	(X)	-	-	-	(X)	37	100.0	29.7	17	-
Muskogee County (part)	234	1 376	1.2	323	429	45	10.5	3 006	78.2	10.5	515	126
Okfuskee County	99	508	-	75	170	28	16.5	1 110	69.0	7.9	147	37
Okmulgee County	205	1 123	0.2	186	299	38	12.7	2 561	72.9	11.1	376	102
Rogers County (part)	17	96	-	21	39	1	2.6	185	82.2	6.5	16	2
Tulsa County (part)	801	4 819	6.7	1 093	1 374	170	12.4	12 372	85.0	20.9	1 880	361
Wagoner County (part)	223	997	1.2	163	320	49	15.3	2 165	80.0	12.6	304	67

Table 34. **Education and Veteran Status for the American Indian and Alaska Native Population (One Race): 2000**—Con.

[Data based on a sample (except Tables 65-68). For information on confidentiality protection, coverage, sampling error, and nonsampling error, see Appendix G.
For location of definitions, see "How to Use This Census Report"]

American Indian Area County	Population 3 years and over enrolled in school				Population 16 to 19 years			Population 25 years and over			Civilian veterans 18 years and over	
		Elementary or high school				Not enrolled in school and not high school graduate						
	Pre-primary school	Number	Percent in private school	College or graduate school	Total	Number	Percent	Number	Percent high school graduate or higher	Percent with Bachelor's degree or higher	Total	65 years and over
OKLAHOMA TRIBAL STATISTICAL AREA—Con.												
Eastern Shawnee OTSA, OK	-	28	-	-	3	-	-	63	65.1	11.1	18	7
Ottawa County (part)	-	28	-	-	3	-	-	63	65.1	11.1	18	7
Iowa OTSA, OK	30	113	0.9	7	19	-	-	222	63.1	11.7	36	9
Lincoln County (part)	24	73	1.4	6	13	-	-	155	65.2	16.8	25	7
Logan County (part)	-	31	-	1	4	-	-	44	75.0	-	9	-
Oklahoma County (part)	3	7	-	-	-	-	(X)	6	16.7	-	-	-
Payne County (part)	3	2	-	-	2	-	-	17	29.4	-	2	2
Kaw OTSA, OK	30	158	1.3	22	39	7	17.9	278	82.7	7.2	44	5
Kay County (part)	30	158	1.3	22	39	7	17.9	278	82.7	7.2	44	5
Kickapoo OTSA, OK	58	380	0.8	134	206	13	6.3	790	74.6	12.2	103	12
Lincoln County (part)	9	119	2.5	1	30	6	20.0	203	63.1	1.5	26	6
Pottawatomie County (part)	49	261	-	133	176	7	4.0	587	78.5	15.8	77	6
Kiowa-Comanche-Apache-Fort Sill Apache OTSA, OK	383	2 128	2.2	473	721	71	9.8	5 172	78.1	11.2	806	193
Caddo County (part)	90	369	-	63	90	5	5.6	674	77.7	5.2	88	23
Comanche County	203	1 269	3.5	325	424	47	11.1	3 199	78.9	13.0	513	115
Cotton County	22	123	-	13	56	4	7.1	287	73.5	11.8	51	10
Grady County (part)	4	24	-	2	6	-	-	63	84.1	22.2	5	-
Greer County	-	9	-	7	18	9	50.0	111	75.7	2.7	27	-
Harmon County	7	-	(X)	-	2	2	100.0	5	-	-	-	-
Jackson County	32	73	-	29	34	-	-	207	82.6	21.3	20	-
Jefferson County (part)	-	6	-	-	-	-	(X)	22	54.5	22.7	2	-
Kiowa County	9	137	1.5	11	43	4	9.3	376	79.8	5.3	53	24
Stephens County (part)	8	49	-	9	17	-	-	87	72.4	1.1	25	13
Tillman County	8	69	-	14	31	-	-	141	68.8	2.8	22	8
Miami OTSA, OK	9	-	(X)	-	-	-	(X)	19	100.0	-	-	-
Ottawa County (part)	9	-	(X)	-	-	-	(X)	19	100.0	-	-	-
Modoc OTSA, OK	-	8	-	-	-	-	(X)	11	100.0	-	-	-
Ottawa County (part)	-	8	-	-	-	-	(X)	11	100.0	-	-	-
Otoe-Missouria OTSA, OK	17	87	-	20	20	-	-	183	65.6	3.3	26	9
Noble County (part)	17	87	-	20	20	-	-	183	65.6	3.3	26	9
Pawnee County (part)	-	-	(X)	-	-	-	(X)	-	(X)	(X)	-	-
Ottawa OTSA, OK	57	236	2.5	48	99	13	13.1	607	68.2	11.9	100	-
Ottawa County (part)	57	236	2.5	48	99	13	13.1	607	68.2	11.9	100	-
Pawnee OTSA, OK	100	600	1.3	76	179	7	3.9	1 040	77.8	10.4	139	40
Pawnee County (part)	100	600	1.3	76	179	7	3.9	1 040	77.8	10.4	139	40
Peoria OTSA, OK	17	159	-	26	47	-	-	301	83.7	20.9	42	12
Ottawa County (part)	17	159	-	26	47	-	-	301	83.7	20.9	42	12
Ponca OTSA, OK	31	251	2.8	20	90	48	53.3	392	60.2	4.3	73	14
Kay County (part)	19	197	3.6	14	74	47	63.5	292	52.7	2.1	55	7
Noble County (part)	12	54	-	6	16	1	6.3	100	82.0	11.0	18	7
Quapaw OTSA, OK	26	275	1.5	52	82	9	11.0	629	74.4	5.6	116	28
Ottawa County (part)	26	275	1.5	52	82	9	11.0	629	74.4	5.6	116	28
Sac and Fox OTSA, OK	259	1 346	0.7	228	363	61	16.8	2 687	77.5	8.5	449	97
Lincoln County (part)	59	423	2.4	43	110	16	14.5	718	75.3	8.8	117	6
Payne County (part)	23	187	-	28	75	14	18.7	440	81.6	11.6	45	13
Pottawatomie County (part)	177	736	-	157	178	31	17.4	1 529	77.4	7.5	287	78
Seminole OTSA, OK	193	1 023	0.8	151	358	72	20.1	1 821	70.7	6.2	255	58
Seminole County (part)	193	1 023	0.8	151	358	72	20.1	1 821	70.7	6.2	255	58
Seneca-Cayuga OTSA, OK	22	89	3.4	7	20	-	-	237	74.3	9.3	48	19
Delaware County (part)	18	63	4.8	3	11	-	-	175	75.4	10.9	38	19
Ottawa County (part)	4	26	-	4	9	-	-	62	71.0	4.8	10	-
Tonkawa OTSA, OK	24	99	2.0	35	53	-	-	162	64.8	13.0	24	3
Kay County (part)	24	99	2.0	35	53	-	-	162	64.8	13.0	24	3
Wyandotte OTSA, OK	8	124	-	4	22	1	4.5	207	72.5	7.7	50	22
Ottawa County (part)	8	124	-	4	22	1	4.5	207	72.5	7.7	50	22
Creek-Seminole joint use area OTSA, OK	26	106	3.8	11	32	6	18.8	194	71.1	13.4	34	13
Seminole County (part)	26	106	3.8	11	32	6	18.8	194	71.1	13.4	34	13
Kaw-Ponca joint use area OTSA, OK	70	381	1.3	65	123	21	17.1	788	75.9	11.2	101	13
Kay County (part)	70	381	1.3	65	123	21	17.1	788	75.9	11.2	101	13
Kiowa-Comanche-Apache-Ft Sill Apache-Caddo-Wichita-Delaware joint use area OTSA, OK	193	1 158	4.6	128	371	38	10.2	2 036	80.6	16.0	243	76
Caddo County (part)	193	1 140	4.5	128	366	36	9.8	2 003	80.6	16.0	243	76
Grady County (part)	-	18	11.1	-	5	2	40.0	33	84.8	12.1	-	-
Miami-Peoria joint use area OTSA, OK	27	229	-	20	65	10	15.4	388	83.0	16.5	95	45
Ottawa County (part)	27	229	-	20	65	10	15.4	388	83.0	16.5	95	45

Table 35. **Disability Status for the American Indian and Alaska Native Population (One Race): 2000**

[Data based on a sample (except Tables 65-68). For information on confidentiality protection, coverage, sampling error, and nonsampling error, see Appendix G.
For location of definitions, see "How to Use This Census Report"]

American Indian Area County	Civilian noninstitutionalized population with a disability			Percent of civilian noninstitutionalized population with specified disability							Percent employed of civilian noninstitutionalized population 21 to 64 years		
				5 years and over					16 years and over, going outside the home	16 to 64 years, employment disability		Disability status	
	5 years and over	16 to 64 years	65 years and over	Any disability	Sensory	Physical	Mental	Self-care			Total	With a disability	No disability
AMERICAN INDIAN RESERVATION AND OFF-RESERVATION TRUST LAND — FEDERAL													
All areas	1 157	822	250	20.6	4.8	10.4	5.3	3.0	7.5	13.8	71.7	60.5	75.6
Osage Reservation, OK	1 157	822	250	20.6	4.8	10.4	5.3	3.0	7.5	13.8	71.7	60.5	75.6
Osage County	1 157	822	250	20.6	4.8	10.4	5.3	3.0	7.5	13.8	71.7	60.5	75.6
OKLAHOMA TRIBAL STATISTICAL AREA													
All areas	44 649	32 253	8 707	22.1	5.2	10.9	6.4	3.2	8.9	14.2	67.2	50.4	73.0
Caddo-Wichita-Delaware OTSA, OK	310	201	45	19.1	5.9	9.7	6.8	2.8	5.4	10.2	53.9	37.6	58.4
Blaine County (part)	-	-	-	-	-	-	-	-	-	-	100.0	(X)	100.0
Caddo County (part)	303	197	42	19.1	5.8	9.7	7.0	2.9	5.2	10.0	53.2	37.2	57.6
Canadian County (part)	6	4	2	21.4	7.1	7.1	-	-	9.1	20.0	70.0	50.0	75.0
Grady County (part)	1	-	1	33.3	-	-	-	-	33.3	-	100.0	(X)	100.0
Cherokee OTSA, OK	14 687	10 591	2 906	21.9	5.3	10.9	6.2	3.4	9.1	14.6	67.5	50.3	73.5
Adair County	1 659	1 164	373	20.6	5.1	11.3	5.5	3.3	9.8	13.8	63.6	43.7	70.0
Cherokee County	2 500	1 703	519	20.6	5.4	9.7	6.5	3.5	8.4	12.0	66.9	43.9	73.6
Craig County	510	368	108	23.2	4.3	10.2	5.8	2.9	9.6	16.3	76.3	63.0	81.8
Delaware County (part)	1 664	1 246	332	24.1	5.6	12.3	5.8	4.4	11.0	17.2	62.6	49.7	68.0
McIntosh County (part)	58	32	19	27.8	14.8	6.2	6.7	6.2	10.9	18.9	66.7	31.0	80.3
Mayes County (part)	1 227	954	188	19.1	4.1	9.3	4.6	2.4	6.3	15.3	70.0	52.0	75.7
Muskogee County (part)	895	670	174	23.0	4.2	12.7	6.1	3.9	9.0	15.1	68.1	52.0	74.3
Nowata County	365	269	68	23.1	4.9	9.4	9.3	2.7	9.9	15.8	73.5	62.7	78.1
Ottawa County (part)	162	119	28	17.1	4.3	8.6	6.4	2.3	7.1	10.4	75.2	65.1	77.8
Rogers County (part)	1 354	894	268	19.6	4.6	9.0	6.3	2.6	6.6	12.9	74.4	57.6	79.3
Sequoyah County	1 573	1 132	353	22.2	5.4	11.4	6.4	3.9	10.0	15.5	64.7	45.7	71.3
Tulsa County (part)	1 605	1 190	296	26.3	6.7	13.5	7.2	3.9	11.4	16.0	65.9	53.0	71.5
Wagoner County (part)	216	177	18	25.9	4.7	12.2	4.6	3.6	8.6	15.9	50.1	42.2	54.1
Washington County	899	673	162	24.0	7.0	11.2	7.2	3.8	9.6	15.4	72.8	56.0	79.0
Cheyenne-Arapaho OTSA, OK	1 156	908	129	18.1	4.5	8.0	4.0	2.0	5.8	11.4	65.6	46.7	71.2
Beckham County	80	62	18	18.4	-	7.8	0.5	3.0	4.5	16.9	73.8	71.0	74.9
Blaine County (part)	213	164	38	24.7	7.3	12.0	6.0	3.7	11.4	12.8	48.6	33.6	54.7
Caddo County (part)	-	-	-	(X)	(X)	(X)	(X)	(X)	(X)	(X)	(X)	(X)	(X)
Canadian County (part)	451	354	31	15.8	5.3	6.5	3.1	0.8	2.8	9.5	74.4	53.6	79.8
Custer County	255	186	31	18.6	3.2	7.5	6.5	3.0	9.3	14.0	59.8	42.2	64.8
Dewey County	42	31	9	21.5	3.6	16.4	2.1	3.6	4.3	11.8	54.2	8.0	70.4
Ellis County (part)	-	-	-	(X)	(X)	(X)	(X)	(X)	(X)	(X)	(X)	(X)	(X)
Kingfisher County	39	39	-	17.7	2.7	7.7	1.8	-	1.3	13.1	72.8	60.6	76.7
Roger Mills County	36	32	2	17.7	4.4	8.4	3.0	1.0	8.5	8.0	48.1	56.7	44.9
Washita County	40	40	-	15.0	3.0	8.3	4.9	4.1	8.2	8.8	47.3	16.2	57.5
Chickasaw OTSA, OK	4 655	3 492	833	23.3	5.9	11.0	7.0	2.9	8.1	15.8	68.6	53.2	75.0
Bryan County (part)	245	170	42	28.0	4.5	12.2	5.5	3.5	4.2	17.4	70.7	68.3	71.8
Carter County	721	557	144	22.3	4.5	11.2	7.2	2.8	9.9	14.9	67.2	53.2	72.8
Garvin County	502	339	96	27.6	8.0	13.8	7.9	4.1	11.0	16.4	64.5	50.5	71.0
Grady County (part)	413	313	68	22.7	6.2	11.7	7.0	2.9	7.0	17.1	69.1	54.0	75.4
Jefferson County (part)	87	60	19	31.9	5.1	18.7	16.8	7.7	15.9	19.0	76.3	44.2	92.3
Johnston County	392	303	70	27.3	6.2	13.7	8.8	4.0	12.3	19.1	60.5	41.2	72.2
Love County	123	80	39	22.9	6.2	5.2	7.3	3.4	7.1	15.2	73.6	66.7	75.7
McClain County	255	214	29	18.9	6.1	8.4	3.6	1.3	6.8	13.7	76.2	67.9	79.1
Marshall County	278	213	51	24.9	8.7	10.9	6.4	2.2	5.6	21.2	70.8	52.3	79.3
Murray County	246	188	41	21.9	4.7	8.0	7.5	2.2	10.5	13.5	68.9	42.5	79.4
Pontotoc County	1 039	801	172	21.3	5.2	10.1	6.8	2.7	6.8	14.5	69.5	51.8	76.5
Stephens County (part)	354	254	62	23.7	8.0	11.8	6.2	2.9	5.4	14.7	66.7	58.2	70.0
Choctaw OTSA, OK	5 957	4 204	1 346	23.0	5.7	11.8	7.0	3.7	9.8	14.5	65.1	46.1	72.1
Atoka County	312	212	83	23.7	5.6	11.1	7.7	2.8	12.1	16.4	66.3	47.5	72.5
Bryan County (part)	750	556	144	22.1	5.8	11.1	7.4	2.8	11.8	13.3	66.6	46.4	74.4
Choctaw County	439	270	150	20.7	5.5	11.3	5.5	2.8	9.0	9.6	65.2	45.2	71.2
Coal County	256	170	70	28.4	6.9	14.4	10.4	3.6	10.9	19.2	70.2	52.1	77.9
Haskell County	303	232	63	21.1	4.9	10.8	6.5	2.1	10.8	17.2	70.6	58.4	74.6
Hughes County (part)	85	62	21	30.2	6.4	13.5	8.5	4.3	14.5	23.2	62.6	53.7	67.3
Latimer County	413	308	87	23.0	6.0	11.3	7.6	3.8	11.8	11.2	62.0	46.6	68.5
Le Flore County	943	714	169	21.0	4.5	11.5	6.5	2.5	7.6	13.9	65.4	40.3	73.9
McCurtain County	901	660	182	22.3	4.9	11.7	6.2	4.6	9.2	15.1	64.1	39.6	73.5
Pittsburg County	1 186	759	286	26.2	6.9	13.0	7.5	5.6	9.3	15.4	64.8	54.2	68.9
Pushmataha County	369	261	91	23.1	7.3	12.2	7.5	4.6	9.8	15.8	57.8	37.6	66.7
Citizen Potawatomi Nation-Absentee Shawnee OTSA, OK	1 405	997	245	24.0	6.0	12.3	7.8	2.6	10.0	14.0	70.4	52.8	76.9
Cleveland County (part)	434	311	64	24.7	8.7	13.5	9.0	3.4	9.9	11.8	66.1	44.3	75.0
Oklahoma County (part)	338	260	40	23.4	3.6	11.4	6.3	1.2	7.4	16.8	78.1	68.7	81.3
Pottawatomie County (part)	633	426	141	23.9	5.6	11.9	7.8	2.9	11.6	14.0	69.2	50.8	75.7
Creek OTSA, OK	9 552	6 968	1 674	21.4	4.6	10.0	6.5	2.9	8.8	13.6	70.1	53.7	75.3
Creek County	1 126	825	241	21.5	5.1	10.2	4.4	2.5	8.6	11.3	64.6	55.3	67.8
Hughes County (part)	373	245	103	22.6	6.3	13.1	6.6	4.3	12.9	11.0	54.1	27.1	62.5
McIntosh County (part)	581	339	149	23.6	6.1	13.2	9.9	4.5	12.9	13.2	64.7	30.7	75.0
Mayes County (part)	-	-	-	-	-	-	-	-	-	-	100.0	(X)	100.0
Muskogee County (part)	1 201	812	253	24.2	6.1	10.7	7.5	4.5	10.6	14.5	71.9	61.9	75.6
Okfuskee County	413	310	79	22.0	4.4	10.4	3.6	3.6	11.2	16.4	64.4	44.9	71.3
Okmulgee County	738	496	185	17.2	4.9	9.2	4.4	2.9	7.8	10.8	64.3	44.8	69.0
Rogers County (part)	87	80	7	26.1	3.3	6.0	10.8	2.1	3.1	19.5	73.6	65.6	77.5
Tulsa County (part)	4 266	3 209	607	21.3	3.8	9.4	7.1	2.5	7.8	13.9	74.5	57.4	79.6
Wagoner County (part)	767	652	50	20.9	4.4	9.3	5.8	1.6	8.3	16.7	68.6	55.1	73.8
Eastern Shawnee OTSA, OK	8	8	-	8.8	-	6.6	-	-	-	17.8	85.7	100.0	82.4
Ottawa County (part)	8	8	-	8.8	-	6.6	-	-	-	17.8	85.7	100.0	82.4

Table 35. **Disability Status for the American Indian and Alaska Native Population (One Race): 2000**—Con.

[Data based on a sample (except Tables 65-68). For information on confidentiality protection, coverage, sampling error, and nonsampling error, see Appendix G.
For location of definitions, see "How to Use This Census Report"]

American Indian Area County	Civilian noninstitutionalized population with a disability			Percent of civilian noninstitutionalized population with specified disability							Percent employed of civilian noninstitutionalized population 21 to 64 years		
				5 years and over					16 years and over, going outside the home	16 to 64 years, employment disability		Disability status	
	5 years and over	16 to 64 years	65 years and over	Any disability	Sensory	Physical	Mental	Self-care			Total	With a disability	No disability
OKLAHOMA TRIBAL STATISTICAL AREA—Con.													
Iowa OTSA, OK	105	79	14	28.4	5.1	11.4	9.5	5.4	16.4	19.7	66.5	56.8	72.1
Lincoln County (part)	75	57	11	29.3	4.3	10.9	8.6	4.3	13.9	16.8	59.7	50.0	65.3
Logan County (part)	23	20	-	29.1	7.6	13.9	10.1	10.1	30.0	34.0	81.8	75.0	87.5
Oklahoma County (part)	-	-	-	-	-	-	-	-	-	-	100.0	(X)	100.0
Payne County (part)	7	2	3	29.2	8.3	12.5	20.8	4.2	5.3	-	100.0	(X)	100.0
Kaw OTSA, OK	96	57	17	18.4	6.5	7.5	5.4	1.2	4.7	9.3	77.9	57.1	82.4
Kay County (part)	96	57	17	18.4	6.5	7.5	5.4	1.2	4.7	9.3	77.9	57.1	82.4
Kickapoo OTSA, OK	293	230	40	20.5	4.8	10.3	7.1	1.5	7.1	8.3	58.7	47.7	62.8
Lincoln County (part)	90	52	21	25.8	7.7	11.5	7.4	2.0	9.2	12.8	61.2	45.7	66.0
Pottawatomie County (part)	203	178	19	18.8	3.9	10.0	7.0	1.3	6.5	7.0	57.9	48.3	61.7
Kiowa-Comanche-Apache-Fort Sill Apache OTSA, OK	1 745	1 214	393	21.9	4.7	11.3	5.5	3.3	7.9	12.6	61.1	49.3	65.0
Caddo County (part)	283	199	40	23.4	3.7	8.9	7.2	3.6	10.3	17.1	51.8	50.3	52.4
Comanche County	1 078	744	243	22.2	4.7	11.9	5.3	3.2	7.4	12.7	61.1	49.4	65.0
Cotton County	87	55	30	19.3	4.9	9.8	4.4	2.7	7.2	6.1	60.3	28.3	67.5
Grady County (part)	14	14	-	14.1	2.0	12.1	2.0	-	-	5.1	78.6	58.3	82.8
Greer County	8	5	3	16.3	-	6.1	10.2	6.1	17.0	4.5	82.9	-	96.7
Harmon County	2	2	-	18.2	-	-	18.2	-	-	28.6	-	(X)	-
Jackson County	73	55	17	22.4	7.4	14.4	4.6	5.2	7.4	13.0	73.6	63.6	77.5
Jefferson County (part)	-	-	-	-	-	-	-	-	-	-	81.3	(X)	81.3
Kiowa County	113	74	39	19.9	6.2	11.6	5.6	4.7	7.2	10.7	61.6	47.9	65.3
Stephens County (part)	41	30	11	27.0	6.6	13.2	0.7	2.0	19.5	20.4	60.3	34.8	70.9
Tillman County	46	36	10	20.4	5.8	10.7	8.0	1.3	6.2	10.0	75.0	63.9	79.8
Miami OTSA, OK	-	-	-	-	-	-	-	-	-	-	100.0	(X)	100.0
Ottawa County (part)	-	-	-	-	-	-	-	-	-	-	100.0	(X)	100.0
Modoc OTSA, OK	-	-	-	-	-	-	-	-	-	-	100.0	(X)	100.0
Ottawa County (part)	-	-	-	-	-	-	-	-	-	-	100.0	(X)	100.0
Otoe-Missouria OTSA, OK	70	42	28	22.7	5.8	13.3	1.6	2.9	11.8	15.4	55.4	45.0	59.3
Noble County (part)	70	42	28	22.7	5.8	13.3	1.6	2.9	11.8	15.4	55.4	45.0	59.3
Pawnee County (part)	-	-	-	(X)	(X)	(X)	(X)	(X)	(X)	(X)	(X)	(X)	(X)
Ottawa OTSA, OK	359	268	61	35.2	4.7	20.8	10.2	5.8	15.3	26.5	64.0	48.5	74.1
Ottawa County (part)	359	268	61	35.2	4.7	20.8	10.2	5.8	15.3	26.5	64.0	48.5	74.1
Pawnee OTSA, OK	388	281	92	21.2	6.1	12.5	5.9	4.8	9.3	15.1	64.2	43.0	72.3
Pawnee County (part)	388	281	92	21.2	6.1	12.5	5.9	4.8	9.3	15.1	64.2	43.0	72.3
Peoria OTSA, OK	97	70	21	18.0	5.2	9.8	3.0	1.1	3.3	9.3	87.2	76.5	90.3
Ottawa County (part)	97	70	21	18.0	5.2	9.8	3.0	1.1	3.3	9.3	87.2	76.5	90.3
Ponca OTSA, OK	186	142	29	23.8	7.7	14.5	3.7	2.7	4.2	15.0	59.6	59.7	59.6
Kay County (part)	152	120	17	25.1	7.6	15.4	4.5	2.5	2.4	15.0	59.5	61.7	58.2
Noble County (part)	34	22	12	19.2	7.9	11.3	1.1	3.4	10.4	15.0	60.2	50.0	63.4
Quapaw OTSA, OK	331	221	85	33.0	7.3	19.4	10.4	5.9	15.7	16.9	64.7	40.9	79.1
Ottawa County (part)	331	221	85	33.0	7.3	19.4	10.4	5.9	15.7	16.9	64.7	40.9	79.1
Sac and Fox OTSA, OK	1 071	787	224	23.0	5.9	12.6	7.5	3.7	10.9	14.8	64.2	47.4	70.4
Lincoln County (part)	323	244	56	25.0	6.0	12.9	7.2	4.6	13.2	17.5	65.6	44.2	75.5
Payne County (part)	173	132	39	26.4	6.9	13.1	6.7	3.8	11.5	19.7	67.1	49.1	74.5
Pottawatomie County (part)	575	411	129	21.2	5.6	12.3	7.9	3.3	9.7	12.3	62.8	48.9	67.2
Seminole OTSA, OK	752	543	166	22.2	6.1	11.4	5.6	3.5	10.3	14.8	57.2	40.8	64.0
Seminole County (part)	752	543	166	22.2	6.1	11.4	5.6	3.5	10.3	14.8	57.2	40.8	64.0
Seneca-Cayuga OTSA, OK	78	60	12	21.1	4.1	12.5	5.1	2.7	4.0	12.2	65.3	51.8	69.8
Delaware County (part)	62	44	12	23.6	4.6	13.7	6.5	3.8	4.1	12.9	64.8	61.0	66.1
Ottawa County (part)	16	16	-	15.1	2.8	9.4	1.9	-	3.7	10.5	66.7	26.7	78.4
Tonkawa OTSA, OK	55	51	4	16.3	5.0	8.0	1.5	2.1	2.9	13.6	64.2	52.1	68.8
Kay County (part)	55	51	4	16.3	5.0	8.0	1.5	2.1	2.9	13.6	64.2	52.1	68.8
Wyandotte OTSA, OK	54	38	14	16.0	7.1	4.7	3.0	0.6	4.3	6.4	70.3	85.3	66.9
Ottawa County (part)	54	38	14	16.0	7.1	4.7	3.0	0.6	4.3	6.4	70.3	85.3	66.9
Creek-Seminole joint use area OTSA, OK	99	72	23	28.3	4.0	12.3	5.4	3.4	11.4	24.8	63.4	47.3	70.8
Seminole County (part)	99	72	23	28.3	4.0	12.3	5.4	3.4	11.4	24.8	63.4	47.3	70.8
Kaw-Ponca joint use area OTSA, OK	325	219	71	23.2	4.0	14.2	3.3	1.2	6.1	11.3	61.7	51.5	65.1
Kay County (part)	325	219	71	23.2	4.0	14.2	3.3	1.2	6.1	11.3	61.7	51.5	65.1
Kiowa-Comanche-Apache-Ft Sill Apache-Caddo-Wichita-Delaware joint use area OTSA, OK	679	430	196	18.9	4.6	8.6	4.4	1.6	8.8	11.8	59.5	45.7	63.0
Caddo County (part)	669	428	191	19.0	4.6	8.7	4.3	1.6	9.0	11.9	59.1	45.4	62.8
Grady County (part)	10	2	5	16.4	8.2	4.9	4.9	4.9	-	5.6	79.3	100.0	77.8
Miami-Peoria joint use area OTSA, OK	136	80	39	19.9	2.9	6.6	8.2	4.0	13.7	13.8	80.2	65.2	83.9
Ottawa County (part)	136	80	39	19.9	2.9	6.6	8.2	4.0	13.7	13.8	80.2	65.2	83.9

Table 36. **Employment Status and Journey to Work for the American Indian and Alaska Native Population (One Race): 2000**

[Data based on a sample (except Tables 65-68). For information on confidentiality protection, coverage, sampling error, and nonsampling error, see Appendix G.
For location of definitions, see "How to Use This Census Report"]

American Indian Area County	Population 16 years and over												Own children under 6 years, all parents in family in labor force
			Labor force								Females with own children under 6 years		
			Percent in labor force		Civilian labor force		Workers						
								Means of transportation to work					
	Total	Female	Total	Female	Number	Percent un-employed	Number	Percent using car, truck, or van	Percent in carpools	Percent using public trans-portation	Number	Percent in labor force	
AMERICAN INDIAN RESERVATION AND OFF-RESERVATION TRUST LAND — FEDERAL													
All areas	4 239	2 217	64.5	61.4	2 736	9.3	2 427	95.4	16.8	0.3	326	79.4	464
Osage Reservation, OK	4 239	2 217	64.5	61.4	2 736	9.3	2 427	95.4	16.8	0.3	326	79.4	464
Osage County	4 239	2 217	64.5	61.4	2 736	9.3	2 427	95.4	16.8	0.3	326	79.4	464
OKLAHOMA TRIBAL STATISTICAL AREA													
All areas	153 907	80 004	61.7	56.1	94 577	8.6	84 775	94.1	18.2	0.5	13 729	60.9	13 772
Caddo-Wichita-Delaware OTSA, OK	1 153	584	58.0	55.7	669	39.0	393	94.7	22.9	0.3	123	71.5	120
Blaine County (part)	1	-	100.0	(X)	1	-	1	100.0	-	-	-	(X)	-
Caddo County (part)	1 125	578	58.0	56.2	652	40.0	376	94.4	23.1	0.3	123	71.5	118
Canadian County (part)	24	6	58.3	-	14	-	14	100.0	21.4	-	-	(X)	2
Grady County (part)	3	-	66.7	(X)	2	-	2	100.0	-	-	-	(X)	-
Cherokee OTSA, OK	50 223	25 869	62.4	55.2	31 289	7.9	28 198	94.1	18.7	0.8	4 487	59.4	4 713
Adair County	5 928	3 002	59.1	51.2	3 499	11.0	3 013	94.5	27.8	1.7	594	51.0	510
Cherokee County	9 203	4 840	63.4	57.3	5 817	10.9	5 065	92.6	20.6	0.8	850	60.5	956
Craig County	1 702	797	64.9	58.1	1 105	4.1	1 040	92.1	13.9	-	109	76.1	175
Delaware County (part)	5 187	2 601	56.8	50.9	2 945	6.9	2 711	92.9	19.0	0.7	419	52.0	395
McIntosh County (part)	147	80	51.7	42.5	76	-	69	92.8	2.9	-	24	54.2	13
Mayes County (part)	4 753	2 341	64.6	59.1	3 067	6.9	2 794	94.9	17.1	0.8	369	62.6	448
Muskogee County (part)	3 009	1 574	60.9	53.7	1 832	5.9	1 697	96.3	17.6	0.4	275	58.9	302
Nowata County	1 177	573	64.7	60.4	761	6.3	684	94.3	18.0	-	96	59.4	127
Ottawa County (part)	702	400	66.4	60.8	466	4.5	445	92.1	11.7	1.3	74	63.5	59
Rogers County (part)	4 929	2 635	66.4	58.3	3 269	4.1	3 100	94.6	13.4	-	448	63.2	459
Sequoyah County	5 375	2 829	60.4	52.1	3 249	9.6	2 875	93.9	18.6	0.6	522	60.9	507
Tulsa County (part)	4 687	2 453	62.4	53.4	2 924	6.9	2 657	94.4	17.6	2.0	411	62.5	508
Wagoner County (part)	639	373	57.3	43.7	366	13.4	315	99.4	12.4	-	77	41.6	46
Washington County	2 785	1 371	68.7	62.4	1 913	6.9	1 733	96.0	18.1	0.8	219	67.6	208
Cheyenne-Arapaho OTSA, OK	4 936	2 484	60.1	57.6	2 967	12.2	2 523	91.3	18.9	0.9	456	60.3	358
Beckham County	323	120	61.6	60.8	199	9.5	178	83.1	21.3	-	17	17.6	7
Blaine County (part)	711	335	41.9	46.3	298	22.8	226	90.3	20.8	1.8	65	50.8	38
Caddo County (part)	-	-	(X)	(X)	-	(X)	-	(X)	(X)	(X)	-	(X)	-
Canadian County (part)	2 208	1 094	70.5	67.7	1 554	9.0	1 360	93.5	16.6	0.4	224	74.6	245
Custer County	1 043	548	54.3	50.5	566	15.4	464	89.7	25.4	3.0	86	47.7	11
Dewey County	147	95	51.0	49.5	75	22.7	58	87.9	17.2	-	16	62.5	13
Ellis County (part)	-	-	(X)	(X)	-	(X)	-	(X)	(X)	(X)	-	(X)	-
Kingfisher County	179	103	62.0	59.2	111	7.2	103	91.3	13.6	-	17	52.9	23
Roger Mills County	141	73	52.5	52.1	74	21.6	56	91.1	16.1	-	16	62.5	15
Washita County	184	116	48.9	34.5	90	8.9	78	85.9	17.9	-	15	13.3	6
Chickasaw OTSA, OK	14 914	7 901	62.9	55.9	9 374	7.7	8 492	95.1	19.2	0.1	1 439	58.3	1 519
Bryan County (part)	620	318	66.5	61.6	412	6.6	366	98.6	21.3	-	47	63.8	38
Carter County	2 542	1 350	61.8	55.7	1 569	8.0	1 415	96.5	19.6	-	295	47.8	272
Garvin County	1 273	667	61.2	49.2	779	9.8	685	92.6	16.8	-	115	47.0	111
Grady County (part)	1 321	778	60.9	54.0	805	7.1	735	96.7	16.9	0.3	166	62.0	148
Jefferson County (part)	216	107	64.4	68.2	137	5.8	129	93.0	15.5	-	10	100.0	32
Johnston County	1 080	586	54.4	47.3	585	10.8	517	90.9	17.2	1.0	108	53.7	111
Love County	397	197	64.2	49.7	255	1.2	250	94.8	9.2	-	26	42.3	35
McClain County	1 006	529	72.6	62.9	730	3.2	698	95.0	13.3	-	114	69.3	84
Marshall County	856	429	62.3	58.3	533	5.8	493	91.7	23.9	-	97	68.0	77
Murray County	811	439	64.1	49.4	520	8.3	465	98.5	17.8	-	68	41.2	83
Pontotoc County	3 618	1 868	64.1	58.1	2 320	7.9	2 096	94.9	23.1	-	278	65.5	397
Stephens County (part)	1 174	633	62.1	61.3	729	11.1	643	95.2	19.3	-	115	67.0	131
Choctaw OTSA, OK	19 780	10 082	57.8	52.6	11 415	8.3	10 297	93.8	17.6	0.3	1 595	59.7	1 842
Atoka County	1 122	514	52.3	51.8	587	7.0	529	93.0	21.4	0.9	78	70.5	102
Bryan County (part)	2 422	1 206	64.2	60.1	1 552	8.0	1 392	94.0	17.6	-	146	68.5	258
Choctaw County	1 566	819	59.0	57.9	923	9.4	818	95.6	16.9	-	127	60.6	144
Coal County	688	369	57.8	54.5	398	5.0	369	92.7	16.0	0.8	61	80.3	91
Haskell County	1 083	551	66.1	53.7	716	7.7	658	91.5	21.0	1.2	85	41.2	80
Hughes County (part)	214	114	53.7	50.0	115	3.5	106	90.6	15.1	-	18	55.6	16
Latimer County	1 344	645	58.9	52.7	791	11.8	689	91.4	13.6	-	127	58.3	126
Le Flore County	3 530	1 792	58.2	52.1	2 044	7.3	1 873	94.4	16.7	0.2	341	51.3	324
McCurtain County	3 052	1 633	56.5	50.8	1 725	7.0	1 592	92.7	19.8	0.7	268	63.4	322
Pittsburg County	3 620	1 805	54.4	49.1	1 964	10.2	1 731	95.0	14.7	-	258	60.9	274
Pushmataha County	1 139	634	52.7	46.8	600	9.8	540	95.6	23.5	0.4	86	58.1	105
Citizen Potawatomi Nation-Absentee Shawnee OTSA, OK	4 694	2 434	59.5	56.8	2 782	5.8	2 558	93.4	14.4	-	402	64.4	401
Cleveland County (part)	1 531	727	55.2	53.6	844	4.5	783	94.1	16.6	-	77	55.8	88
Oklahoma County (part)	1 074	601	69.6	65.9	740	4.3	703	90.0	7.1	-	152	69.1	105
Pottawatomie County (part)	2 089	1 106	57.3	54.0	1 198	7.7	1 072	95.1	17.6	-	173	64.2	208
Creek OTSA, OK	34 426	18 113	65.2	60.1	22 432	7.4	20 336	94.5	16.1	0.5	3 126	61.6	2 783
Creek County	3 884	2 022	60.4	53.9	2 345	8.1	2 121	96.3	18.0	-	399	61.2	325
Hughes County (part)	1 391	735	47.0	49.0	654	15.7	529	94.1	27.4	0.6	109	67.9	96
McIntosh County (part)	1 872	988	58.5	50.9	1 095	8.4	994	96.8	18.1	0.5	137	65.0	158
Mayes County (part)	37	11	100.0	100.0	37	-	37	100.0	-	-	-	(X)	-
Muskogee County (part)	3 932	2 028	61.2	55.8	2 408	7.9	2 169	94.0	15.8	-	342	54.7	346

Table 36. **Employment Status and Journey to Work for the American Indian and Alaska Native Population (One Race): 2000**—Con.

[Data based on a sample (except Tables 65-68). For information on confidentiality protection, coverage, sampling error, and nonsampling error, see Appendix G.
For location of definitions, see "How to Use This Census Report"]

American Indian Area County	Population 16 years and over												Own children under 6 years, all parents in family in labor force
			Labor force								Females with own children under 6 years		
			Percent in labor force		Civilian labor force		Workers						
								Means of transportation to work					
	Total	Female	Total	Female	Number	Percent un-employed	Number	Percent using car, truck, or van	Percent in carpools	Percent using public trans-portation	Number	Percent in labor force	
OKLAHOMA TRIBAL STATISTICAL AREA—Con.													
Creek OTSA, OK—Con.													
Okfuskee County	1 467	746	57.1	54.4	832	11.7	729	92.7	21.1	-	132	56.1	111
Okmulgee County	3 201	1 742	62.6	59.5	1 997	12.2	1 727	95.7	16.8	0.6	333	76.6	312
Rogers County (part)	255	149	72.9	63.8	186	9.7	168	97.6	7.1	-	23	52.2	12
Tulsa County (part)	15 648	8 253	70.9	65.2	11 095	5.7	10 211	93.1	15.1	0.8	1 349	61.2	1 171
Wagoner County (part)	2 739	1 439	65.1	60.5	1 783	5.6	1 651	99.1	14.7	0.4	302	54.6	252
Eastern Shawnee OTSA, OK	66	31	69.7	100.0	46	-	46	100.0	8.7	-	-	(X)	-
Ottawa County (part)	66	31	69.7	100.0	46	-	46	100.0	8.7	-	-	(X)	-
Iowa OTSA, OK	255	127	67.5	68.5	172	9.3	148	100.0	25.0	-	27	66.7	24
Lincoln County (part)	180	93	65.6	67.7	118	13.6	100	100.0	27.0	-	21	57.1	17
Logan County (part)	50	23	80.0	73.9	40	-	37	100.0	27.0	-	6	100.0	4
Oklahoma County (part)	6	-	16.7	(X)	1	-	1	100.0	-	-	-	(X)	3
Payne County (part)	19	11	68.4	63.6	13	-	10	100.0	-	-	-	(X)	-
Kaw OTSA, OK	364	188	75.0	69.1	273	7.0	247	91.1	15.8	1.2	38	55.3	43
Kay County (part)	364	188	75.0	69.1	273	7.0	247	91.1	15.8	1.2	38	55.3	43
Kickapoo OTSA, OK	1 115	640	58.3	54.5	648	9.0	588	92.2	20.4	-	129	38.8	124
Lincoln County (part)	251	132	56.2	50.0	139	7.9	129	92.2	26.4	-	26	61.5	14
Pottawatomie County (part)	864	508	58.9	55.7	509	9.2	459	92.2	18.7	-	103	33.0	110
Kiowa-Comanche-Apache-Fort Sill Apache OTSA, OK	6 632	3 347	56.8	52.4	3 525	12.0	3 256	91.3	20.4	0.5	556	57.4	457
Caddo County (part)	859	470	49.7	44.7	424	10.6	376	91.5	14.6	0.8	82	50.0	82
Comanche County	4 099	2 099	59.6	53.4	2 209	13.5	2 074	90.3	22.5	0.7	363	59.0	264
Cotton County	376	182	55.3	47.3	205	12.2	181	95.0	21.5	-	55	61.8	26
Grady County (part)	82	39	75.6	69.2	62	8.1	54	92.6	14.8	-	-	(X)	9
Greer County	160	26	20.0	76.9	32	-	32	100.0	21.9	-	2	100.0	2
Harmon County	7	7	28.6	28.6	2	-	2	100.0	-	-	-	(X)	8
Jackson County	275	151	57.8	55.0	159	4.4	147	100.0	6.1	-	19	52.6	28
Jefferson County (part)	22	12	59.1	91.7	13	-	13	100.0	30.8	-	1	-	-
Kiowa County	456	224	56.4	54.5	257	13.6	222	85.1	22.5	-	15	13.3	14
Stephens County (part)	113	45	46.9	33.3	53	7.5	49	100.0	18.4	-	8	100.0	6
Tillman County	183	92	59.6	64.1	109	2.8	106	98.1	16.0	-	11	72.7	18
Miami OTSA, OK	19	19	100.0	100.0	19	-	19	100.0	-	-	10	100.0	15
Ottawa County (part)	19	19	100.0	100.0	19	-	19	100.0	-	-	10	100.0	15
Modoc OTSA, OK	11	-	100.0	(X)	11	-	11	100.0	-	-	-	(X)	15
Ottawa County (part)	11	-	100.0	(X)	11	-	11	100.0	-	-	-	(X)	15
Otoe-Missouria OTSA, OK	220	111	49.1	46.8	108	9.3	92	90.2	31.5	-	19	63.2	23
Noble County (part)	220	111	49.1	46.8	108	9.3	92	90.2	31.5	-	19	63.2	23
Pawnee County (part)	-	-	(X)	(X)	-	(X)	-	(X)	(X)	(X)	-	(X)	-
Ottawa OTSA, OK	826	465	61.0	52.9	504	14.1	421	96.7	22.3	-	62	91.9	79
Ottawa County (part)	826	465	61.0	52.9	504	14.1	421	96.7	22.3	-	62	91.9	79
Pawnee OTSA, OK	1 299	689	56.1	50.4	729	7.5	659	94.7	18.7	0.8	114	43.0	97
Pawnee County (part)	1 299	689	56.1	50.4	729	7.5	659	94.7	18.7	0.8	114	43.0	97
Peoria OTSA, OK	396	227	75.3	74.4	298	1.3	284	95.1	15.5	-	29	58.6	30
Ottawa County (part)	396	227	75.3	74.4	298	1.3	284	95.1	15.5	-	29	58.6	30
Ponca OTSA, OK	544	259	58.3	53.3	317	16.7	220	83.6	17.3	-	24	79.2	23
Kay County (part)	419	193	57.5	48.7	241	16.6	159	78.6	13.8	-	15	66.7	12
Noble County (part)	125	66	60.8	66.7	76	17.1	61	96.7	26.2	-	9	100.0	11
Quapaw OTSA, OK	782	406	57.5	56.2	450	7.8	394	97.5	17.3	-	39	56.4	42
Ottawa County (part)	782	406	57.5	56.2	450	7.8	394	97.5	17.3	-	39	56.4	42
Sac and Fox OTSA, OK	3 489	1 852	60.6	56.8	2 115	11.1	1 813	95.7	18.8	-	353	74.8	370
Lincoln County (part)	925	501	63.1	57.3	584	9.1	516	94.0	19.0	-	75	73.3	89
Payne County (part)	570	273	57.0	56.8	325	13.2	269	98.1	7.4	-	30	63.3	17
Pottawatomie County (part)	1 994	1 078	60.5	56.6	1 206	11.4	1 028	95.9	21.7	-	248	76.6	264
Seminole OTSA, OK	2 529	1 344	50.9	45.9	1 288	10.2	1 112	95.7	19.9	-	224	64.7	205
Seminole County (part)	2 529	1 344	50.9	45.9	1 288	10.2	1 112	95.7	19.9	-	224	64.7	205
Seneca-Cayuga OTSA, OK	277	160	63.2	64.4	175	9.7	154	96.8	18.2	-	32	46.9	18
Delaware County (part)	195	106	62.6	67.0	122	11.5	104	95.2	17.3	-	27	48.1	12
Ottawa County (part)	82	54	64.6	59.3	53	5.7	50	100.0	20.0	-	5	40.0	6
Tonkawa OTSA, OK	245	143	64.9	67.1	159	13.2	138	79.7	22.5	-	25	68.0	33
Kay County (part)	245	143	64.9	67.1	159	13.2	138	79.7	22.5	-	25	68.0	33
Wyandotte OTSA, OK	231	111	58.9	65.8	136	-	131	94.7	4.6	-	11	45.5	11
Ottawa County (part)	231	111	58.9	65.8	136	-	131	94.7	4.6	-	11	45.5	11
Creek-Seminole joint use area OTSA, OK	245	135	62.4	62.2	153	15.0	124	92.7	26.6	-	28	89.3	35
Seminole County (part)	245	135	62.4	62.2	153	15.0	124	92.7	26.6	-	28	89.3	35

Table 36. **Employment Status and Journey to Work for the American Indian and Alaska Native Population (One Race): 2000**—Con.

[Data based on a sample (except Tables 65-68). For information on confidentiality protection, coverage, sampling error, and nonsampling error, see Appendix G.
For location of definitions, see "How to Use This Census Report"]

American Indian Area County	Population 16 years and over												Own children under 6 years, all parents in family in labor force
			Labor force								Females with own children under 6 years		
			Percent in labor force		Civilian labor force		Workers						
								Means of transportation to work					
	Total	Female	Total	Female	Number	Percent un-employed	Number	Percent using car, truck, or van	Percent in carpools	Percent using public trans-portation	Number	Percent in labor force	
OKLAHOMA TRIBAL STATISTICAL AREA—Con.													
Kaw-Ponca joint use area OTSA, OK	1 075	614	68.2	63.4	733	21.3	572	95.1	32.2	-	155	85.8	141
Kay County (part)	1 075	614	68.2	63.4	733	21.3	572	95.1	32.2	-	155	85.8	141
Kiowa-Comanche-Apache-Ft Sill Apache-Caddo-Wichita-Delaware joint use area OTSA, OK	2 680	1 400	53.5	51.9	1 434	13.5	1 218	93.8	27.3	-	197	67.0	204
Caddo County (part)	2 635	1 382	53.4	52.4	1 407	13.8	1 193	93.6	27.4	-	195	67.7	199
Grady County (part)	45	18	60.0	16.7	27	-	25	100.0	24.0	-	2	-	5
Miami-Peoria joint use area OTSA, OK	481	269	74.0	72.9	356	3.1	331	99.1	9.4	-	29	100.0	47
Ottawa County (part)	481	269	74.0	72.9	356	3.1	331	99.1	9.4	-	29	100.0	47

Table 37. **Work Status and Income in 1999 for the American Indian and Alaska Native Population (One Race): 2000**

[Data based on a sample (except Tables 65-68). For information on confidentiality protection, coverage, sampling error, and nonsampling error, see Appendix G.
For location of definitions, see "How to Use This Census Report"]

American Indian Area County	Population 16 years and over, worked in 1999						Median income in 1999 (dollars)			Per capita income in 1999 (dollars)
	Total		Worked 40 or more weeks							
			Total		Full-time, year-round					
	Male	Female	Male	Female	Male	Female	Households	Families	Nonfamily households	
AMERICAN INDIAN RESERVATION AND OFF-RESERVATION TRUST LAND — FEDERAL										
All areas	1 466	1 442	1 128	986	877	717	29 760	34 282	14 955	12 203
Osage Reservation, OK	1 466	1 442	1 128	986	877	717	29 760	34 282	14 955	12 203
Osage County	1 466	1 442	1 128	986	877	717	29 760	34 282	14 955	12 203
OKLAHOMA TRIBAL STATISTICAL AREA										
All areas	53 413	50 429	40 366	34 122	32 013	23 627	26 986	31 015	15 011	11 339
Caddo-Wichita-Delaware OTSA, OK	374	298	215	204	132	147	27 813	30 278	12 679	7 079
Blaine County (part)	-	-	-	-	-	-	-	-	-	-
Caddo County (part)	356	298	204	204	124	147	27 917	30 347	13 393	6 992
Canadian County (part)	16	-	9	-	6	-	10 000	20 000	5 000	9 184
Grady County (part)	2	-	2	-	2	-	45 625	45 625	-	40 133
Cherokee OTSA, OK	17 842	16 249	13 777	11 031	11 063	7 610	27 484	31 596	14 198	11 258
Adair County	2 010	1 822	1 513	1 066	1 162	722	23 872	26 171	10 023	8 630
Cherokee County	3 263	3 079	2 318	2 084	1 770	1 378	24 827	28 388	12 583	10 755
Craig County	714	545	569	414	483	306	33 000	36 505	17 393	14 281
Delaware County (part)	1 694	1 526	1 308	1 016	1 084	743	25 292	28 245	13 567	11 159
McIntosh County (part)	40	44	37	44	37	35	20 114	22 273	13 173	8 796
Mayes County (part)	1 801	1 529	1 412	1 097	1 122	731	30 110	32 207	16 713	11 766
Muskogee County (part)	1 093	977	856	649	659	412	31 379	36 558	16 382	12 221
Nowata County	430	381	357	286	263	217	28 833	36 336	11 917	12 169
Ottawa County (part)	225	244	181	208	156	123	29 196	34 479	21 607	10 980
Rogers County (part)	1 854	1 736	1 505	1 243	1 270	891	38 708	43 528	17 571	13 482
Sequoyah County	1 768	1 656	1 385	1 112	1 169	759	25 842	29 911	13 109	10 920
Tulsa County (part)	1 688	1 529	1 333	1 008	1 094	714	27 767	32 026	15 843	10 701
Wagoner County (part)	202	206	145	128	102	86	19 853	23 906	13 950	10 690
Washington County	1 060	975	858	676	692	493	29 827	38 314	14 178	12 567
Cheyenne-Arapaho OTSA, OK	1 636	1 582	1 152	988	952	707	29 129	31 406	19 306	9 804
Beckham County	132	68	84	35	66	31	25 938	25 938	23 750	8 927
Blaine County (part)	186	155	109	97	76	71	23 553	27 750	12 344	7 145
Caddo County (part)	-	-	-	-	-	-	-	-	-	-
Canadian County (part)	807	803	605	538	523	396	35 825	35 788	23 636	12 679
Custer County	316	323	218	198	185	122	23 583	30 469	11 667	7 590
Dewey County	31	46	20	27	11	18	14 583	20 833	6 250	5 341
Ellis County (part)	-	-	-	-	-	-	-	-	-	-
Kingfisher County	66	74	48	46	40	40	38 571	40 313	38 393	9 020
Roger Mills County	41	38	23	20	20	7	15 417	16 667	3 125	4 950
Washita County	57	75	45	27	31	22	31 000	36 458	5 625	7 893
Chickasaw OTSA, OK	5 308	5 004	3 794	3 493	3 000	2 353	25 655	29 133	14 472	11 083
Bryan County (part)	211	227	161	133	140	100	26 154	28 068	16 563	9 955
Carter County	887	850	585	616	440	381	23 042	24 429	15 871	9 189
Garvin County	444	405	350	224	275	156	24 779	31 250	12 132	10 024
Grady County (part)	430	458	351	312	287	220	33 750	37 609	12 500	11 877
Jefferson County (part)	71	73	51	57	39	38	22 375	25 750	14 375	10 855
Johnston County	325	311	208	214	176	155	22 250	23 542	11 471	9 783
Love County	173	118	142	90	116	75	35 833	30 833	36 667	12 519
McClain County	412	395	317	287	242	189	35 200	38 571	9 875	14 335
Marshall County	298	267	242	189	175	127	27 070	30 139	11 667	10 087
Murray County	313	282	245	171	181	145	25 417	28 500	21 250	20 673
Pontotoc County	1 368	1 224	883	943	704	607	24 831	28 590	14 635	9 783
Stephens County (part)	376	394	259	257	225	160	24 073	26 205	11 731	12 029
Choctaw OTSA, OK	6 682	5 893	5 123	3 987	4 082	2 716	24 670	28 588	12 213	10 780
Atoka County	401	287	306	188	232	121	25 054	28 269	14 327	13 296
Bryan County (part)	890	794	639	534	493	358	26 349	29 825	12 112	10 140
Choctaw County	506	508	376	375	306	252	25 898	31 974	11 250	10 950
Coal County	204	218	149	148	127	91	23 073	28 611	11 250	9 201
Haskell County	414	313	337	220	273	123	25 952	29 417	9 153	10 394
Hughes County (part)	68	52	49	30	37	25	24 375	33 750	15 000	9 611
Latimer County	500	331	364	211	263	117	24 911	28 438	14 408	14 324
Le Flore County	1 223	1 080	912	730	777	552	25 089	27 388	12 339	10 828
McCurtain County	951	895	779	636	591	445	22 067	25 093	13 478	9 741
Pittsburg County	1 231	1 065	978	708	808	491	24 978	31 102	11 949	10 990
Pushmataha County	294	350	234	207	175	141	20 573	26 382	11 500	8 951
Citizen Potawatomi Nation-Absentee Shawnee OTSA, OK	1 612	1 529	1 240	1 050	962	732	32 960	35 583	20 662	11 759
Cleveland County (part)	567	439	429	282	341	208	33 233	33 558	20 714	11 813
Oklahoma County (part)	396	432	311	326	244	230	40 720	42 139	22 039	15 789
Pottawatomie County (part)	649	658	500	442	377	294	28 500	30 795	17 875	9 665
Creek OTSA, OK	12 406	12 301	9 618	8 445	7 543	5 907	30 043	35 584	19 249	13 200
Creek County	1 367	1 298	1 022	891	739	632	27 835	33 125	15 787	10 551
Hughes County (part)	302	455	202	275	168	190	19 399	21 250	9 643	8 263
McIntosh County (part)	626	531	461	346	343	227	27 670	33 417	9 375	12 775
Mayes County (part)	26	11	26	11	26	-	48 750	48 750	-	38 722
Muskogee County (part)	1 379	1 289	1 081	875	876	511	24 426	28 413	15 941	10 503
Okfuskee County	476	434	359	302	277	226	22 702	28 704	9 727	8 802
Okmulgee County	1 071	1 099	814	760	670	537	24 708	27 738	15 179	11 788
Rogers County (part)	100	97	70	62	49	43	31 750	38 472	28 125	13 624
Tulsa County (part)	6 081	6 093	4 790	4 257	3 753	3 085	34 324	42 242	22 448	15 845
Wagoner County (part)	978	994	793	666	642	456	42 415	43 484	12 917	12 919
Eastern Shawnee OTSA, OK	21	31	21	31	15	28	36 250	32 188	8 929	14 500
Ottawa County (part)	21	31	21	31	15	28	36 250	32 188	8 929	14 500

Table 37. **Work Status and Income in 1999 for the American Indian and Alaska Native Population (One Race): 2000**—Con.

[Data based on a sample (except Tables 65-68). For information on confidentiality protection, coverage, sampling error, and nonsampling error, see Appendix G.
For location of definitions, see "How to Use This Census Report"]

American Indian Area County	Population 16 years and over, worked in 1999						Median income in 1999 (dollars)			Per capita income in 1999 (dollars)
	Total		Worked 40 or more weeks							
			Total		Full-time, year-round					
	Male	Female	Male	Female	Male	Female	Households	Families	Nonfamily households	
OKLAHOMA TRIBAL STATISTICAL AREA—Con.										
Iowa OTSA, OK	82	92	67	61	51	47	30 221	30 714	22 917	9 787
Lincoln County (part)	52	71	39	48	31	41	26 429	24 167	24 167	9 684
Logan County (part)	23	14	21	6	17	3	31 406	31 406	-	10 449
Oklahoma County (part)	1	-	1	-	1	-	11 250	11 250	-	4 753
Payne County (part)	6	7	6	7	2	3	68 125	75 000	2 500-	12 779
Kaw OTSA, OK	151	138	121	93	106	69	26 161	31 000	17 292	12 425
Kay County (part)	151	138	121	93	106	69	26 161	31 000	17 292	12 425
Kickapoo OTSA, OK	336	378	239	234	200	174	21 944	20 208	19 408	8 237
Lincoln County (part)	83	71	75	36	65	35	29 500	27 188	26 250	8 946
Pottawatomie County (part)	253	307	164	198	135	139	19 423	19 205	18 667	8 029
Kiowa-Comanche-Apache-Fort Sill Apache OTSA, OK	2 248	1 956	1 715	1 223	1 362	853	25 417	27 770	15 609	10 648
Caddo County (part)	230	254	179	153	147	113	23 750	25 655	12 500	7 550
Comanche County	1 458	1 236	1 140	772	909	523	25 313	27 674	15 278	10 929
Cotton County	141	105	107	51	83	40	25 227	27 083	14 375	8 768
Grady County (part)	39	30	32	25	26	19	39 219	46 250	5 417	15 469
Greer County	36	7	15	5	7	5	80 030	50 357	80 488	9 407
Harmon County	-	-	-	-	-	-	41 250	41 250	-	-
Jackson County	95	106	66	59	59	36	26 023	21 250	27 083	13 148
Jefferson County (part)	8	11	8	11	8	8	41 875	80 488	25 000	16 230
Kiowa County	141	138	90	94	71	67	22 212	24 500	14 375	11 279
Stephens County (part)	45	13	36	9	26	7	36 875	40 833	18 750	24 192
Tillman County	55	56	42	44	26	35	24 688	30 750	6 750	9 686
Miami OTSA, OK	-	19	-	9	-	9	2 500-	2 500-	-	4 109
Ottawa County (part)	-	19	-	9	-	9	2 500-	2 500-	-	4 109
Modoc OTSA, OK	11	-	11	-	11	-	43 750	43 750	-	9 703
Ottawa County (part)	11	-	11	-	11	-	43 750	43 750	-	9 703
Otoe-Missouria OTSA, OK	62	50	36	35	29	18	16 375	20 750	8 125	6 949
Noble County (part)	62	50	36	35	29	18	16 375	20 750	8 125	6 949
Pawnee County (part)	-	-	-	-	-	-	-	-	-	-
Ottawa OTSA, OK	242	260	170	156	127	110	24 938	26 513	9 643	10 532
Ottawa County (part)	242	260	170	156	127	110	24 938	26 513	9 643	10 532
Pawnee OTSA, OK	432	400	311	253	252	193	28 009	32 500	10 885	11 051
Pawnee County (part)	432	400	311	253	252	193	28 009	32 500	10 885	11 051
Peoria OTSA, OK	138	176	106	122	92	72	25 521	31 094	11 625	11 001
Ottawa County (part)	138	176	106	122	92	72	25 521	31 094	11 625	11 001
Ponca OTSA, OK	181	149	108	100	86	71	18 750	19 241	12 708	6 079
Kay County (part)	147	106	89	71	73	44	18 300	19 200	6 250	5 324
Noble County (part)	34	43	19	29	13	27	21 500	19 583	27 188	8 653
Quapaw OTSA, OK	231	257	168	174	130	107	20 750	25 268	11 615	8 940
Ottawa County (part)	231	257	168	174	130	107	20 750	25 268	11 615	8 940
Sac and Fox OTSA, OK	1 149	1 190	832	763	623	486	21 796	24 571	11 359	9 647
Lincoln County (part)	323	319	215	201	174	140	26 711	26 875	13 583	11 067
Payne County (part)	187	166	150	111	92	71	23 750	33 088	8 214	9 760
Pottawatomie County (part)	639	705	467	451	357	275	19 640	22 699	11 279	8 954
Seminole OTSA, OK	715	715	486	470	395	353	21 778	24 833	10 758	8 316
Seminole County (part)	715	715	486	470	395	353	21 778	24 833	10 758	8 316
Seneca-Cayuga OTSA, OK	73	118	52	94	34	72	25 074	26 250	20 833	12 634
Delaware County (part)	56	78	40	66	27	54	25 294	25 536	23 750	12 296
Ottawa County (part)	17	40	12	28	7	18	19 250	33 750	6 250	13 414
Tonkawa OTSA, OK	74	107	46	57	31	34	25 208	27 500	7 250	7 782
Kay County (part)	74	107	46	57	31	34	25 208	27 500	7 250	7 782
Wyandotte OTSA, OK	77	88	59	54	43	33	27 708	28 438	5 625	7 700
Ottawa County (part)	77	88	59	54	43	33	27 708	28 438	5 625	7 700
Creek-Seminole joint use area OTSA, OK	70	82	41	50	31	38	20 536	22 813	11 875	8 132
Seminole County (part)	70	82	41	50	31	38	20 536	22 813	11 875	8 132
Kaw-Ponca joint use area OTSA, OK	365	378	267	239	220	156	24 917	30 743	10 682	10 712
Kay County (part)	365	378	267	239	220	156	24 917	30 743	10 682	10 712
Kiowa-Comanche-Apache-Ft Sill Apache-Caddo-Wichita-Delaware joint use area OTSA, OK	729	782	442	567	328	429	23 526	23 333	17 500	9 917
Caddo County (part)	702	779	420	564	306	429	23 526	23 365	17 083	9 959
Grady County (part)	27	3	22	3	22	-	23 750	21 250	33 125	7 634
Miami-Peoria joint use area OTSA, OK	166	207	149	139	113	103	26 215	27 188	15 000	17 887
Ottawa County (part)	166	207	149	139	113	103	26 215	27 188	15 000	17 887

Table 38. **Earnings in 1999 of Full-Time, Year-Round Workers, by Sex for the American Indian and Alaska Native Population (One Race): 2000**

[Data based on a sample (except Tables 65-68). For information on confidentiality protection, coverage, sampling error, and nonsampling error, see Appendix G.
For location of definitions, see "How to Use This Census Report"]

American Indian Area County	Male						Female					
			Earnings in 1999						Earnings in 1999			
	Workers with earnings	Median earnings in 1999 (dollars)	$1 to $24,999 or loss	$25,000 to $49,999	$50,000 to $99,999	$100,000 or more	Workers with earnings	Median earnings in 1999 (dollars)	$1 to $24,999 or loss	$25,000 to $49,999	$50,000 to $99,999	$100,000 or more
AMERICAN INDIAN RESERVATION AND OFF-RESERVATION TRUST LAND — FEDERAL												
All areas	877	28 170	382	344	136	15	717	23 083	393	298	26	-
Osage Reservation, OK	877	28 170	382	344	136	15	717	23 083	393	298	26	-
Osage County	877	28 170	382	344	136	15	717	23 083	393	298	26	-
OKLAHOMA TRIBAL STATISTICAL AREA												
All areas	31 999	26 069	14 882	12 943	3 702	472	23 596	20 197	15 320	7 361	823	92
Caddo-Wichita-Delaware OTSA, OK	132	22 375	71	46	15	-	147	14 977	105	41	1	-
Blaine County (part)	-	-	-	-	-	-	-	-	-	-	-	-
Caddo County (part)	124	22 361	67	42	15	-	147	14 977	105	41	1	-
Canadian County (part)	6	21 250	4	2	-	-	-	-	-	-	-	-
Grady County (part)	2	46 250	-	2	-	-	-	-	-	-	-	-
Cherokee OTSA, OK	11 063	25 872	5 195	4 455	1 286	127	7 596	20 798	4 710	2 597	257	32
Adair County	1 162	23 248	663	446	48	5	722	18 343	522	193	7	-
Cherokee County	1 770	24 065	934	629	178	29	1 376	22 146	778	503	95	-
Craig County	483	23 894	253	181	42	7	306	19 306	213	78	15	-
Delaware County (part)	1 084	23 818	568	376	132	8	740	19 873	460	242	13	25
McIntosh County (part)	37	25 375	17	14	6	-	35	17 321	22	13	-	-
Mayes County (part)	1 122	27 072	469	491	147	15	731	20 504	447	283	1	-
Muskogee County (part)	659	30 968	249	302	108	-	412	19 947	259	133	20	-
Nowata County	263	24 871	133	92	26	12	217	22 750	131	78	8	-
Ottawa County (part)	156	25 625	73	66	17	-	123	20 956	73	44	6	-
Rogers County (part)	1 270	30 858	439	552	254	25	884	24 038	457	377	45	5
Sequoyah County	1 169	23 830	621	433	108	7	757	20 425	493	241	23	-
Tulsa County (part)	1 094	26 929	466	522	87	19	714	21 194	460	232	20	2
Wagoner County (part)	102	38 000	24	64	14	-	86	15 921	63	21	2	-
Washington County	692	26 829	286	287	119	-	493	20 523	332	159	2	-
Cheyenne-Arapaho OTSA, OK	952	27 857	404	374	168	6	707	18 668	495	180	32	-
Beckham County	66	30 000	30	20	16	-	31	13 015	31	-	-	-
Blaine County (part)	76	22 200	41	34	1	-	71	17 386	58	11	2	-
Caddo County (part)	-	-	-	-	-	-	-	-	-	-	-	-
Canadian County (part)	523	30 792	194	199	124	6	396	22 188	241	132	23	-
Custer County	185	25 662	88	75	22	-	122	17 222	93	29	-	-
Dewey County	11	16 750	9	2	-	-	18	22 813	16	2	-	-
Ellis County (part)	-	-	-	-	-	-	-	-	-	-	-	-
Kingfisher County	40	25 833	19	16	5	-	40	16 000	33	-	7	-
Roger Mills County	20	20 833	15	5	-	-	7	21 250	5	2	-	-
Washita County	31	30 208	8	23	-	-	22	17 500	18	4	-	-
Chickasaw OTSA, OK	2 999	25 674	1 444	1 179	327	49	2 345	19 359	1 583	670	82	10
Bryan County (part)	140	24 000	72	60	8	-	100	20 625	75	25	-	-
Carter County	439	23 098	237	181	19	2	381	18 125	265	109	7	-
Garvin County	275	34 306	103	103	67	2	150	18 333	106	41	3	-
Grady County (part)	287	31 008	89	145	38	15	220	22 500	141	77	2	-
Jefferson County (part)	39	26 042	17	15	7	-	38	16 346	28	8	2	-
Johnston County	176	20 833	117	41	12	6	155	20 078	99	48	8	-
Love County	116	26 591	51	55	10	-	75	20 694	44	19	12	-
McClain County	242	30 972	97	81	59	5	189	18 750	153	32	4	-
Marshall County	175	23 715	106	60	9	-	127	23 438	66	56	5	-
Murray County	181	25 063	90	75	16	-	145	18 194	90	45	-	10
Pontotoc County	704	22 012	381	252	56	15	607	17 869	397	176	34	-
Stephens County (part)	225	29 938	84	111	26	4	158	18 700	119	34	5	-
Choctaw OTSA, OK	4 076	24 919	2 044	1 520	443	69	2 709	18 865	1 879	758	54	18
Atoka County	232	21 528	135	80	10	7	121	20 272	89	28	-	4
Bryan County (part)	489	21 991	281	155	40	13	358	20 427	218	119	15	6
Choctaw County	306	30 000	119	154	31	2	252	18 125	179	73	-	-
Coal County	127	24 205	67	40	20	-	91	16 083	70	20	1	-
Haskell County	273	23 750	150	98	25	-	123	16 875	80	41	2	-
Hughes County (part)	37	22 250	19	14	4	-	25	25 208	12	13	-	-
Latimer County	263	26 442	124	100	39	-	117	21 563	69	45	3	-
Le Flore County	777	24 153	399	277	85	16	552	19 184	376	159	13	4
McCurtain County	591	24 844	297	188	101	5	440	16 802	339	99	-	2
Pittsburg County	808	26 136	364	354	73	17	491	18 679	345	126	20	-
Pushmataha County	173	24 375	89	60	15	9	139	20 313	102	35	-	2
Citizen Potawatomi Nation-Absentee Shawnee OTSA, OK	960	27 047	376	463	105	16	732	24 010	385	311	33	3
Cleveland County (part)	339	25 110	168	156	15	-	208	22 000	109	91	5	3
Oklahoma County (part)	244	35 192	82	86	60	16	230	30 000	81	142	7	-
Pottawatomie County (part)	377	27 003	126	221	30	-	294	19 706	195	78	21	-
Creek OTSA, OK	7 543	27 605	3 157	3 195	1 003	188	5 907	21 495	3 597	2 017	282	11
Creek County	739	28 390	287	347	92	13	632	18 794	458	158	16	-
Hughes County (part)	168	17 800	115	47	6	-	190	17 095	153	34	3	-
McIntosh County (part)	343	25 651	159	116	56	12	227	17 228	164	49	14	-
Mayes County (part)	26	41 389	8	9	9	-	-	-	-	-	-	-
Muskogee County (part)	876	23 689	470	294	100	12	511	18 109	383	104	24	-
Okfuskee County	277	22 257	158	109	5	5	226	15 152	199	24	3	-
Okmulgee County	670	27 778	298	282	90	-	537	20 762	344	181	12	-
Rogers County (part)	49	45 938	5	24	20	-	43	16 528	29	14	-	-
Tulsa County (part)	3 753	28 874	1 448	1 631	537	137	3 085	23 959	1 637	1 287	150	11
Wagoner County (part)	642	29 352	209	336	88	9	456	24 783	230	166	60	-
Eastern Shawnee OTSA, OK	15	28 250	6	9	-	-	28	13 929	26	2	-	-
Ottawa County (part)	15	28 250	6	9	-	-	28	13 929	26	2	-	-

Table 38. **Earnings in 1999 of Full-Time, Year-Round Workers, by Sex for the American Indian and Alaska Native Population (One Race): 2000**—Con.

[Data based on a sample (except Tables 65-68). For information on confidentiality protection, coverage, sampling error, and nonsampling error, see Appendix G.
For location of definitions, see "How to Use This Census Report"]

American Indian Area County	Male						Female					
			Earnings in 1999						Earnings in 1999			
	Workers with earnings	Median earnings in 1999 (dollars)	$1 to $24,999 or loss	$25,000 to $49,999	$50,000 to $99,999	$100,000 or more	Workers with earnings	Median earnings in 1999 (dollars)	$1 to $24,999 or loss	$25,000 to $49,999	$50,000 to $99,999	$100,000 or more
OKLAHOMA TRIBAL STATISTICAL AREA—Con.												
Iowa OTSA, OK	51	22 813	29	15	7	-	47	18 250	33	14	-	-
Lincoln County (part)	31	25 250	15	12	4	-	41	17 031	30	11	-	-
Logan County (part)	17	22 188	11	3	3	-	3	18 750	3	-	-	-
Oklahoma County (part)	1	11 250	1	-	-	-	-	-	-	-	-	-
Payne County (part)	2	21 250	2	-	-	-	3	31 250	-	3	-	-
Kaw OTSA, OK	106	23 214	63	33	5	5	69	16 771	53	15	1	-
Kay County (part)	106	23 214	63	33	5	5	69	16 771	53	15	1	-
Kickapoo OTSA, OK	200	27 708	95	78	27	-	174	14 821	144	29	-	1
Lincoln County (part)	65	22 188	45	17	3	-	35	23 125	19	15	-	1
Pottawatomie County (part)	135	28 787	50	61	24	-	139	12 625	125	14	-	-
Kiowa-Comanche-Apache-Fort Sill Apache OTSA, OK	1 362	24 133	715	529	115	3	853	18 519	596	216	34	7
Caddo County (part)	147	21 927	86	56	5	-	113	18 487	78	30	5	-
Comanche County	909	24 475	469	347	90	3	523	18 566	349	148	21	5
Cotton County	83	20 865	55	20	8	-	40	12 813	33	7	-	-
Grady County (part)	26	30 000	10	16	-	-	19	24 464	11	5	3	-
Greer County	7	31 250	-	7	-	-	5	13 750	5	-	-	-
Harmon County	-	-	-	-	-	-	-	-	-	-	-	-
Jackson County	59	21 750	31	22	6	-	36	18 478	34	2	-	-
Jefferson County (part)	8	21 667	6	2	-	-	8	12 500	8	-	-	-
Kiowa County	71	26 750	32	39	-	-	67	18 750	47	15	5	-
Stephens County (part)	26	30 000	8	14	4	-	7	26 250	2	3	-	2
Tillman County	26	20 714	18	6	2	-	35	20 938	29	6	-	-
Miami OTSA, OK	-	-	-	-	-	-	9	13 750	9	-	-	-
Ottawa County (part)	-	-	-	-	-	-	9	13 750	9	-	-	-
Modoc OTSA, OK	11	28 750	-	11	-	-	-	-	-	-	-	-
Ottawa County (part)	11	28 750	-	11	-	-	-	-	-	-	-	-
Otoe-Missouria OTSA, OK	29	25 179	14	15	-	-	18	16 875	16	2	-	-
Noble County (part)	29	25 179	14	15	-	-	18	16 875	16	2	-	-
Pawnee County (part)	-	-	-	-	-	-	-	-	-	-	-	-
Ottawa OTSA, OK	127	21 607	86	16	25	-	110	18 182	81	23	6	-
Ottawa County (part)	127	21 607	86	16	25	-	110	18 182	81	23	6	-
Pawnee OTSA, OK	252	29 100	85	125	41	1	193	20 605	130	52	9	2
Pawnee County (part)	252	29 100	85	125	41	1	193	20 605	130	52	9	2
Peoria OTSA, OK	92	24 643	47	41	4	-	72	18 667	57	15	-	-
Ottawa County (part)	92	24 643	47	41	4	-	72	18 667	57	15	-	-
Ponca OTSA, OK	86	19 167	70	8	8	-	71	16 435	67	4	-	-
Kay County (part)	73	18 021	67	-	6	-	44	15 625	44	-	-	-
Noble County (part)	13	31 875	3	8	2	-	27	20 250	23	4	-	-
Quapaw OTSA, OK	130	20 625	98	32	-	-	107	15 625	79	28	-	-
Ottawa County (part)	130	20 625	98	32	-	-	107	15 625	79	28	-	-
Sac and Fox OTSA, OK	623	26 010	301	278	44	-	486	17 467	351	125	10	-
Lincoln County (part)	174	23 636	93	66	15	-	140	16 452	118	16	6	-
Payne County (part)	92	32 083	40	44	8	-	71	22 813	39	32	-	-
Pottawatomie County (part)	357	26 250	168	168	21	-	275	17 875	194	77	4	-
Seminole OTSA, OK	395	24 183	206	164	21	4	351	17 243	260	80	7	4
Seminole County (part)	395	24 183	206	164	21	4	351	17 243	260	80	7	4
Seneca-Cayuga OTSA, OK	34	21 250	21	10	3	-	72	18 571	43	27	2	-
Delaware County (part)	27	20 938	16	8	3	-	54	23 750	27	25	2	-
Ottawa County (part)	7	23 125	5	2	-	-	18	12 143	16	2	-	-
Tonkawa OTSA, OK	31	30 179	11	18	-	2	34	16 563	27	7	-	-
Kay County (part)	31	30 179	11	18	-	2	34	16 563	27	7	-	-
Wyandotte OTSA, OK	41	27 431	3	38	-	-	33	15 547	33	-	-	-
Ottawa County (part)	41	27 431	3	38	-	-	33	15 547	33	-	-	-
Creek-Seminole joint use area OTSA, OK	28	20 000	19	3	4	2	38	15 833	27	11	-	-
Seminole County (part)	28	20 000	19	3	4	2	38	15 833	27	11	-	-
Kaw-Ponca joint use area OTSA, OK	220	29 167	89	94	37	-	156	17 000	130	19	3	4
Kay County (part)	220	29 167	89	94	37	-	156	17 000	130	19	3	4
Kiowa-Comanche-Apache-Ft Sill Apache-Caddo-Wichita-Delaware joint use area OTSA, OK	328	24 113	175	139	14	-	429	19 432	322	97	10	-
Caddo County (part)	306	24 839	155	139	12	-	429	19 432	322	97	10	-
Grady County (part)	22	12 188	20	-	2	-	-	-	-	-	-	-
Miami-Peoria joint use area OTSA, OK	113	22 083	58	55	-	-	103	16 845	82	21	-	-
Ottawa County (part)	113	22 083	58	55	-	-	103	16 845	82	21	-	-

Table 39. **Income in 1999 of Households With an American Indian and Alaska Native Householder (One Race): 2000**

[Data based on a sample (except Tables 65-68). For information on confidentiality protection, coverage, sampling error, and nonsampling error, see Appendix G.
For location of definitions, see "How to Use This Census Report"]

American Indian Area County	Households with American Indian and Alaska Native householder (one race)	Median income in 1999 (dollars)	Household income in 1999: Less than $10,000	$10,000 to $24,999	$25,000 to $49,999	$50,000 to $74,999	$75,000 to $99,999	$100,000 to $149,999	$150,000 to $199,999	$200,000 or more	Percent of households with income in 1999 of $100,000 or more
AMERICAN INDIAN RESERVATION AND OFF-RESERVATION TRUST LAND — FEDERAL											
All areas	1 966	29 760	260	578	635	317	111	51	5	9	3.3
Osage Reservation, OK	1 966	29 760	260	578	635	317	111	51	5	9	3.3
Osage County	1 966	29 760	260	578	635	317	111	51	5	9	3.3
OKLAHOMA TRIBAL STATISTICAL AREA											
All areas	72 048	26 986	11 652	21 548	23 057	10 054	3 412	1 608	308	409	3.2
Caddo-Wichita-Delaware OTSA, OK	393	27 813	71	95	165	31	27	4	-	-	1.0
Blaine County (part)	-	-	-	-	-	-	-	-	-	-	(X)
Caddo County (part)	378	27 917	65	93	160	29	27	4	-	-	1.1
Canadian County (part)	12	10 000	6	2	2	2	-	-	-	-	-
Grady County (part)	3	45 625	-	-	3	-	-	-	-	-	-
Cherokee OTSA, OK	24 011	27 484	3 897	6 935	7 885	3 435	1 096	564	104	95	3.2
Adair County	2 720	23 872	567	858	906	273	83	26	7	-	1.2
Cherokee County	4 525	24 827	842	1 436	1 309	600	203	81	48	6	3.0
Craig County	840	33 000	82	201	361	128	49	7	7	5	2.3
Delaware County (part)	2 507	25 292	440	796	786	306	96	52	17	14	3.3
McIntosh County (part)	85	20 114	16	42	21	-	-	6	-	-	7.1
Mayes County (part)	2 250	30 110	359	591	769	349	102	63	2	15	3.6
Muskogee County (part)	1 387	31 379	206	358	426	247	82	60	-	8	4.9
Nowata County	576	28 833	67	181	217	56	24	19	2	10	5.4
Ottawa County (part)	295	29 196	17	89	121	56	9	3	-	-	1.0
Rogers County (part)	2 343	38 708	228	532	699	583	190	90	18	3	4.7
Sequoyah County	2 618	25 842	458	819	819	365	78	61	3	15	3.0
Tulsa County (part)	2 170	27 767	353	559	905	197	87	57	-	12	3.2
Wagoner County (part)	250	19 853	42	93	81	13	15	4	-	2	2.4
Washington County	1 445	29 827	220	380	465	262	78	35	-	5	2.8
Cheyenne-Arapaho OTSA, OK	2 036	29 129	278	600	639	323	82	101	13	-	5.6
Beckham County	136	25 938	18	44	28	34	1	11	-	-	8.1
Blaine County (part)	242	23 553	31	101	74	27	9	-	-	-	-
Caddo County (part)	-	-	-	-	-	-	-	-	-	-	(X)
Canadian County (part)	1 033	35 825	86	274	351	176	58	75	13	-	8.5
Custer County	363	23 583	72	118	97	51	10	15	-	-	4.1
Dewey County	63	14 583	25	18	20	-	-	-	-	-	-
Ellis County (part)	-	-	-	-	-	-	-	-	-	-	(X)
Kingfisher County	66	38 571	11	13	25	16	1	-	-	-	-
Roger Mills County	51	15 417	14	19	16	2	-	-	-	-	-
Washita County	82	31 000	21	13	28	17	3	-	-	-	-
Chickasaw OTSA, OK	7 059	25 655	1 141	2 296	2 196	862	304	185	28	47	3.7
Bryan County (part)	296	26 154	31	105	106	36	16	2	-	-	0.7
Carter County	1 164	23 042	230	399	367	141	17	8	2	-	0.9
Garvin County	651	24 779	112	218	161	77	55	25	2	1	4.3
Grady County (part)	572	33 750	114	92	192	98	32	31	5	8	7.7
Jefferson County (part)	107	22 375	19	44	31	9	4	-	-	-	-
Johnston County	473	22 250	87	180	141	27	16	15	6	1	4.7
Love County	178	35 833	16	52	53	38	10	9	-	-	5.1
McClain County	454	35 200	50	118	156	43	56	19	12	-	6.8
Marshall County	379	27 070	64	99	148	51	8	9	-	-	2.4
Murray County	456	25 417	40	183	143	46	17	5	1	21	5.9
Pontotoc County	1 714	24 831	236	629	527	223	45	45	-	9	3.2
Stephens County (part)	615	24 073	142	177	171	73	28	17	-	7	3.9
Choctaw OTSA, OK	9 438	24 670	1 800	2 970	2 853	1 213	329	157	58	58	2.9
Atoka County	511	25 054	103	152	170	62	6	4	5	9	3.5
Bryan County (part)	1 199	26 349	233	319	402	152	42	33	14	4	4.3
Choctaw County	787	25 898	139	243	253	110	34	6	-	2	1.0
Coal County	337	23 073	73	114	95	42	9	2	2	-	1.2
Haskell County	510	25 952	98	149	143	103	5	12	-	-	2.4
Hughes County (part)	102	24 375	20	33	23	20	6	-	-	-	-
Latimer County	616	24 911	101	208	155	79	35	14	-	24	6.2
Le Flore County	1 592	25 089	292	501	511	188	64	26	3	7	2.3
McCurtain County	1 508	22 067	306	515	400	187	58	11	27	4	2.8
Pittsburg County	1 737	24 978	305	564	534	230	57	40	7	-	2.7
Pushmataha County	539	20 573	130	172	167	40	13	9	-	8	3.2
Citizen Potawatomi Nation-Absentee Shawnee OTSA, OK	2 001	32 960	180	573	639	339	204	54	3	9	3.3
Cleveland County (part)	593	33 233	53	181	159	120	72	8	-	-	1.3
Oklahoma County (part)	478	40 720	20	105	167	73	58	43	3	9	11.5
Pottawatomie County (part)	930	28 500	107	287	313	146	74	3	-	-	0.3
Creek OTSA, OK	16 410	30 043	2 087	4 720	5 362	2 579	1 074	377	59	152	3.6
Creek County	1 657	27 835	249	465	559	237	87	39	4	17	3.6
Hughes County (part)	605	19 399	148	236	189	11	14	7	-	-	1.2
McIntosh County (part)	841	27 670	144	240	248	140	35	8	10	16	4.0
Mayes County (part)	26	48 750	-	-	17	-	9	-	-	-	-
Muskogee County (part)	1 896	24 426	231	751	577	246	51	28	-	12	2.1
Okfuskee County	689	22 702	166	207	214	75	21	3	-	3	0.9
Okmulgee County	1 602	24 708	262	548	499	192	65	28	-	8	2.2
Rogers County (part)	100	31 750	6	27	35	16	14	2	-	-	2.0
Tulsa County (part)	7 773	34 324	760	2 004	2 576	1 379	693	239	39	83	4.6
Wagoner County (part)	1 221	42 415	121	242	448	283	85	23	6	13	3.4
Eastern Shawnee OTSA, OK	46	36 250	19	-	8	19	-	-	-	-	-
Ottawa County (part)	46	36 250	19	-	8	19	-	-	-	-	-

Table 39. **Income in 1999 of Households With an American Indian and Alaska Native Householder (One Race): 2000**—Con.

[Data based on a sample (except Tables 65-68). For information on confidentiality protection, coverage, sampling error, and nonsampling error, see Appendix G. For location of definitions, see "How to Use This Census Report"]

American Indian Area County	Households with American Indian and Alaska Native householder (one race)	Median income in 1999 (dollars)	Household income in 1999								Percent of households with income in 1999 of $100,000 or more
			Less than $10,000	$10,000 to $24,999	$25,000 to $49,999	$50,000 to $74,999	$75,000 to $99,999	$100,000 to $149,999	$150,000 to $199,999	$200,000 or more	
OKLAHOMA TRIBAL STATISTICAL AREA—Con.											
Iowa OTSA, OK	119	30 221	21	30	40	21	7	-	-	-	-
Lincoln County (part)	88	26 429	15	25	29	16	3	-	-	-	-
Logan County (part)	23	31 406	3	4	11	3	2	-	-	-	-
Oklahoma County (part)	1	11 250	-	1	-	-	-	-	-	-	-
Payne County (part)	7	68 125	3	-	-	2	2	-	-	-	-
Kaw OTSA, OK	189	26 161	28	60	53	29	14	2	-	3	2.6
Kay County (part)	189	26 161	28	60	53	29	14	2	-	3	2.6
Kickapoo OTSA, OK	476	21 944	109	144	166	51	5	-	1	-	0.2
Lincoln County (part)	96	29 500	12	27	38	13	5	-	1	-	1.0
Pottawatomie County (part)	380	19 423	97	117	128	38	-	-	-	-	-
Kiowa-Comanche-Apache-Fort Sill Apache OTSA, OK	2 870	25 417	574	836	917	350	122	52	8	11	2.5
Caddo County (part)	359	23 750	67	123	113	41	13	2	-	-	0.6
Comanche County	1 839	25 313	363	544	580	235	67	40	3	7	2.7
Cotton County	164	25 227	39	42	54	22	7	-	-	-	-
Grady County (part)	39	39 219	5	4	13	14	3	-	-	-	-
Greer County	25	80 030	-	5	-	7	13	-	-	-	-
Harmon County	5	41 250	-	-	5	-	-	-	-	-	-
Jackson County	121	26 023	17	39	42	10	8	-	5	-	4.1
Jefferson County (part)	7	41 875	2	-	2	-	3	-	-	-	-
Kiowa County	197	22 212	62	48	61	16	-	8	-	2	5.1
Stephens County (part)	53	36 875	5	13	23	3	5	2	-	2	7.5
Tillman County	61	24 688	14	18	24	2	3	-	-	-	-
Miami OTSA, OK	10	2 500-	10	-	-	-	-	-	-	-	-
Ottawa County (part)	10	2 500-	10	-	-	-	-	-	-	-	-
Modoc OTSA, OK	11	43 750	-	-	11	-	-	-	-	-	-
Ottawa County (part)	11	43 750	-	-	11	-	-	-	-	-	-
Otoe-Missouria OTSA, OK	109	16 375	31	45	23	8	-	2	-	-	1.8
Noble County (part)	109	16 375	31	45	23	8	-	2	-	-	1.8
Pawnee County (part)	-	-	-	-	-	-	-	-	-	-	(X)
Ottawa OTSA, OK	371	24 938	70	116	111	33	10	27	-	4	8.4
Ottawa County (part)	371	24 938	70	116	111	33	10	27	-	4	8.4
Pawnee OTSA, OK	595	28 009	94	160	219	79	27	5	4	7	2.7
Pawnee County (part)	595	28 009	94	160	219	79	27	5	4	7	2.7
Peoria OTSA, OK	188	25 521	23	66	59	18	-	6	16	-	11.7
Ottawa County (part)	188	25 521	23	66	59	18	-	6	16	-	11.7
Ponca OTSA, OK	234	18 750	56	101	59	16	-	2	-	-	0.9
Kay County (part)	176	18 300	48	75	43	10	-	-	-	-	-
Noble County (part)	58	21 500	8	26	16	6	-	2	-	-	3.4
Quapaw OTSA, OK	354	20 750	65	152	85	44	3	4	-	1	1.4
Ottawa County (part)	354	20 750	65	152	85	44	3	4	-	1	1.4
Sac and Fox OTSA, OK	1 597	21 796	346	532	435	225	41	18	-	-	1.1
Lincoln County (part)	400	26 711	61	126	130	66	10	7	-	-	1.8
Payne County (part)	248	23 750	65	60	82	30	11	-	-	-	-
Pottawatomie County (part)	949	19 640	220	346	223	129	20	11	-	-	1.2
Seminole OTSA, OK	1 076	21 778	251	358	336	93	12	16	6	4	2.4
Seminole County (part)	1 076	21 778	251	358	336	93	12	16	6	4	2.4
Seneca-Cayuga OTSA, OK	145	25 074	19	53	41	27	-	5	-	-	3.4
Delaware County (part)	120	25 294	10	48	33	26	-	3	-	-	2.5
Ottawa County (part)	25	19 250	9	5	8	1	-	2	-	-	8.0
Tonkawa OTSA, OK	103	25 208	33	18	38	9	-	5	-	-	4.9
Kay County (part)	103	25 208	33	18	38	9	-	5	-	-	4.9
Wyandotte OTSA, OK	103	27 708	19	28	55	-	1	-	-	-	-
Ottawa County (part)	103	27 708	19	28	55	-	1	-	-	-	-
Creek-Seminole joint use area OTSA, OK	131	20 536	38	36	34	16	5	2	-	-	1.5
Seminole County (part)	131	20 536	38	36	34	16	5	2	-	-	1.5
Kaw-Ponca joint use area OTSA, OK	510	24 917	104	152	151	70	27	6	-	-	1.2
Kay County (part)	510	24 917	104	152	151	70	27	6	-	-	1.2
Kiowa-Comanche-Apache-Ft Sill Apache-Caddo-Wichita-Delaware joint use area OTSA, OK	1 206	23 526	277	372	390	135	11	3	8	10	1.7
Caddo County (part)	1 188	23 526	274	366	383	133	11	3	8	10	1.8
Grady County (part)	18	23 750	3	6	7	2	-	-	-	-	-
Miami-Peoria joint use area OTSA, OK	257	26 215	11	100	87	29	11	11	-	8	7.4
Ottawa County (part)	257	26 215	11	100	87	29	11	11	-	8	7.4

Table 40. **Poverty Status in 1999 for the American Indian and Alaska Native Population (One Race): 2000**

[Data based on a sample (except Tables 65-68). For information on confidentiality protection, coverage, sampling error, and nonsampling error, see Appendix G.
For location of definitions, see "How to Use This Census Report"]

American Indian Area County	Population for whom poverty status is determined									Families with income in 1999 below poverty level			
		Income in 1999 below poverty level								All families		Families with female householder, no husband present, with related children under 18 years	
		All ages		Related children				Population 65 years and over					
				Under 18 years		5 to 17 years							
	Total	Number	Percent	Number	Percent	Number	Percent	Number	Percent	Number	Percent	Number	Percent
AMERICAN INDIAN RESERVATION AND OFF-RESERVATION TRUST LAND — FEDERAL													
All areas	6 169	1 098	17.8	502	21.3	364	20.6	43	9.7	247	16.5	91	45.3
Osage Reservation, OK	6 169	1 098	17.8	502	21.3	364	20.6	43	9.7	247	16.5	91	45.3
Osage County	6 169	1 098	17.8	502	21.3	364	20.6	43	9.7	247	16.5	91	45.3
OKLAHOMA TRIBAL STATISTICAL AREA													
All areas	221 445	49 584	22.4	21 203	26.5	14 982	25.3	3 138	20.0	10 553	19.4	4 244	47.0
Caddo-Wichita-Delaware OTSA, OK	1 682	548	32.6	189	29.4	123	26.5	11	10.6	64	19.8	31	53.4
Blaine County (part)	1	1	100.0	-	(X)	-	(X)	-	(X)	-	(X)	-	(X)
Caddo County (part)	1 648	538	32.6	189	29.8	123	26.8	11	10.9	60	19.2	31	53.4
Canadian County (part)	30	9	30.0	-	-	-	-	-	-	4	50.0	-	(X)
Grady County (part)	3	-	-	-	(X)	-	(X)	-	-	-	-	-	(X)
Cherokee OTSA, OK	73 712	16 200	22.0	7 090	26.4	4 882	24.9	1 057	19.6	3 506	19.1	1 236	46.3
Adair County	8 856	2 516	28.4	1 096	33.0	825	33.9	201	30.8	550	25.0	227	58.2
Cherokee County	13 269	3 656	27.6	1 508	31.7	960	28.2	200	21.7	748	22.5	273	49.7
Craig County	2 415	296	12.3	106	11.8	72	10.7	22	11.2	72	11.1	20	36.4
Delaware County (part)	7 502	1 951	26.0	877	32.6	667	32.3	112	18.6	428	22.4	127	54.0
McIntosh County (part)	277	56	20.2	31	22.8	20	29.4	6	16.7	17	25.8	-	-
Mayes County (part)	7 139	1 369	19.2	628	23.5	388	20.0	79	17.8	316	18.0	102	45.5
Muskogee County (part)	4 320	807	18.7	394	25.5	253	24.0	58	19.0	173	16.0	53	43.8
Nowata County	1 764	293	16.6	125	18.2	100	20.0	8	5.7	49	11.0	13	41.9
Ottawa County (part)	1 046	107	10.2	44	10.8	32	10.3	4	5.6	21	9.3	7	50.0
Rogers County (part)	7 522	905	12.0	439	15.2	310	13.8	60	11.0	243	12.5	94	33.0
Sequoyah County	7 839	1 953	24.9	823	29.7	540	27.3	174	26.9	411	20.6	105	41.5
Tulsa County (part)	6 750	1 317	19.5	594	25.1	442	26.8	89	19.2	262	16.8	140	50.0
Wagoner County (part)	954	255	26.7	132	37.3	78	33.8	6	14.3	73	37.1	21	42.0
Washington County	4 059	719	17.7	293	21.3	195	18.6	38	11.7	143	14.2	54	30.2
Cheyenne-Arapaho OTSA, OK	6 985	1 795	25.7	714	26.5	485	23.5	51	20.8	381	22.8	158	43.2
Beckham County	447	150	33.6	52	28.9	46	27.5	-	-	41	31.1	17	81.0
Blaine County (part)	957	262	27.4	106	26.6	73	24.2	16	30.2	42	20.7	8	18.6
Caddo County (part)	-	-	(X)	-	(X)	-	(X)	-	(X)	-	(X)	-	(X)
Canadian County (part)	3 155	617	19.6	242	20.7	153	18.3	2	2.2	140	16.6	67	37.0
Custer County	1 431	429	30.0	164	30.8	111	24.4	19	38.0	93	32.2	38	56.7
Dewey County	215	94	43.7	27	31.8	15	23.1	14	100.0	17	42.5	9	60.0
Ellis County (part)	-	-	(X)	-	(X)	-	(X)	-	(X)	-	(X)	-	(X)
Kingfisher County	267	61	22.8	41	34.5	24	33.3	-	-	12	21.1	2	13.3
Roger Mills County	221	105	47.5	49	51.6	39	50.6	-	-	21	47.7	6	66.7
Washita County	292	77	26.4	33	28.4	24	26.7	-	-	15	25.4	11	73.3
Chickasaw OTSA, OK	21 870	4 539	20.8	1 884	22.9	1 352	22.1	286	19.0	955	18.1	404	47.4
Bryan County (part)	941	190	20.2	79	23.5	69	25.6	13	25.0	56	24.9	20	71.4
Carter County	3 598	958	26.6	404	31.5	256	28.6	50	17.5	225	26.4	111	61.0
Garvin County	1 975	410	20.8	149	19.7	117	20.4	21	15.9	78	16.0	13	28.9
Grady County (part)	2 001	382	19.1	161	19.3	145	22.7	12	13.8	75	16.7	54	55.1
Jefferson County (part)	318	41	12.9	16	13.3	16	21.9	6	17.1	8	11.3	1	16.7
Johnston County	1 536	433	28.2	200	35.1	140	32.2	29	21.8	97	26.4	25	42.4
Love County	581	64	11.0	26	11.7	24	13.5	-	-	12	8.6	1	7.7
McClain County	1 497	199	13.3	99	18.4	72	18.3	3	3.5	47	11.8	22	39.3
Marshall County	1 247	207	16.6	72	15.6	51	15.5	35	33.3	48	16.1	27	57.4
Murray County	1 220	225	18.4	111	23.3	90	24.7	14	13.9	39	12.7	7	20.0
Pontotoc County	5 309	1 052	19.8	437	20.8	286	17.9	55	18.5	175	14.3	78	37.0
Stephens County (part)	1 647	378	23.0	130	23.7	86	22.8	48	33.1	95	21.3	45	61.6
Choctaw OTSA, OK	28 336	7 144	25.2	3 152	30.1	2 218	29.0	508	22.7	1 541	21.6	539	48.3
Atoka County	1 479	374	25.3	177	33.7	117	32.8	25	19.1	80	21.1	33	62.3
Bryan County (part)	3 615	911	25.2	444	31.0	328	29.9	51	21.2	179	20.4	60	40.0
Choctaw County	2 346	541	23.1	222	25.6	154	24.0	51	22.6	119	19.9	40	38.1
Coal County	1 003	256	25.5	107	28.7	78	29.3	26	28.0	63	24.0	18	54.5
Haskell County	1 593	316	19.8	132	22.9	85	20.6	15	16.1	68	16.4	7	31.8
Hughes County (part)	318	105	33.0	59	48.0	36	41.9	4	12.1	15	19.7	4	66.7
Latimer County	1 893	459	24.2	230	31.5	165	31.4	26	17.9	89	19.2	35	59.3
Le Flore County	4 999	1 266	25.3	548	29.3	382	29.5	80	26.2	283	22.0	78	37.0
McCurtain County	4 484	1 374	30.6	608	37.2	426	36.2	83	25.7	341	28.8	143	54.0
Pittsburg County	4 893	1 086	22.2	446	26.3	315	24.4	103	21.4	213	17.5	93	58.9
Pushmataha County	1 713	456	26.6	179	27.2	132	26.0	44	25.7	91	24.0	28	52.8
Citizen Potawatomi Nation-Absentee Shawnee OTSA, OK	6 366	957	15.0	423	18.7	361	20.8	52	14.1	236	13.7	128	45.4
Cleveland County (part)	1 891	343	18.1	148	23.3	148	29.9	23	26.4	79	14.8	41	56.2
Oklahoma County (part)	1 551	113	7.3	47	8.6	40	9.1	-	-	25	6.5	23	45.1
Pottawatomie County (part)	2 924	501	17.1	228	21.1	173	21.7	29	14.0	132	16.5	64	40.5
Creek OTSA, OK	48 519	8 487	17.5	3 437	20.8	2 447	19.9	576	17.6	1 701	14.5	740	37.4
Creek County	5 710	1 097	19.2	501	23.8	360	22.8	68	17.4	214	16.4	80	33.5
Hughes County (part)	1 756	590	33.6	213	35.6	174	35.2	65	43.3	148	31.3	45	45.5
McIntosh County (part)	2 646	613	23.2	277	30.9	232	33.4	65	21.5	97	15.4	26	31.0
Mayes County (part)	37	-	-	-	(X)	-	(X)	-	(X)	-	-	-	(X)
Muskogee County (part)	5 528	904	16.4	358	17.4	225	16.0	61	13.2	186	14.0	52	31.7
Okfuskee County	2 109	542	25.7	232	29.7	143	25.7	52	34.4	122	23.9	44	55.0
Okmulgee County	4 702	1 241	26.4	607	36.3	429	34.7	77	20.5	260	23.0	123	48.6

Table 40. **Poverty Status in 1999 for the American Indian and Alaska Native Population (One Race): 2000**—Con.

[Data based on a sample (except Tables 65-68). For information on confidentiality protection, coverage, sampling error, and nonsampling error, see Appendix G.
For location of definitions, see "How to Use This Census Report"]

American Indian Area County	Population for whom poverty status is determined									Families with income in 1999 below poverty level			
		Income in 1999 below poverty level								All families		Families with female householder, no husband present, with related children under 18 years	
		All ages		Related children				Population 65 years and over					
				Under 18 years		5 to 17 years							
	Total	Number	Percent	Number	Percent	Number	Percent	Number	Percent	Number	Percent	Number	Percent
OKLAHOMA TRIBAL STATISTICAL AREA—Con.													
Creek OTSA, OK—Con.													
Rogers County (part)	351	67	19.1	27	23.5	24	24.7	-	-	8	12.7	8	40.0
Tulsa County (part)	21 601	2 971	13.8	1 033	15.2	745	14.5	154	12.3	572	10.9	323	36.0
Wagoner County (part)	4 079	462	11.3	189	12.4	115	10.5	34	18.3	94	9.0	39	27.5
Eastern Shawnee OTSA, OK	91	19	20.9	-	-	-	-	7	33.3	6	23.1	-	-
Ottawa County (part)	91	19	20.9	-	-	-	-	7	33.3	6	23.1	-	-
Iowa OTSA, OK	402	93	23.1	49	29.7	34	26.8	4	19.0	23	24.0	11	64.7
Lincoln County (part)	283	67	23.7	34	29.8	22	27.2	1	7.7	19	27.9	11	64.7
Logan County (part)	81	14	17.3	7	21.2	7	22.6	-	(X)	3	13.0	-	(X)
Oklahoma County (part)	14	9	64.3	8	61.5	5	50.0	-	(X)	1	100.0	-	(X)
Payne County (part)	24	3	12.5	-	-	-	-	3	37.5	-	-	-	(X)
Kaw OTSA, OK	577	120	20.8	70	29.5	44	24.3	2	5.6	29	21.0	17	63.0
Kay County (part)	577	120	20.8	70	29.5	44	24.3	2	5.6	29	21.0	17	63.0
Kickapoo OTSA, OK	1 594	581	36.4	297	47.0	228	58.8	23	31.9	140	37.7	103	66.5
Lincoln County (part)	382	93	24.3	44	28.4	35	28.2	7	30.4	21	25.9	5	38.5
Pottawatomie County (part)	1 212	488	40.3	253	53.0	193	73.1	16	32.7	119	41.0	98	69.0
Kiowa-Comanche-Apache-Fort Sill Apache OTSA, OK	8 788	2 571	29.3	1 039	36.5	767	35.9	168	23.7	591	27.1	262	60.2
Caddo County (part)	1 334	445	33.4	209	39.2	145	36.2	25	26.9	88	29.2	41	55.4
Comanche County	5 381	1 670	31.0	665	40.0	504	40.3	84	20.0	379	27.8	170	59.6
Cotton County	505	169	33.5	75	43.9	50	42.0	22	46.8	37	30.3	20	74.1
Grady County (part)	114	11	9.6	3	9.4	3	20.0	3	100.0	-	-	-	(X)
Greer County	49	-	-	-	-	-	-	-	-	-	-	-	(X)
Harmon County	15	-	-	-	-	-	-	-	(X)	-	-	-	(X)
Jackson County	360	63	17.5	21	17.5	19	22.1	8	30.8	26	28.6	6	50.0
Jefferson County (part)	24	5	20.8	4	50.0	2	33.3	-	(X)	-	-	-	(X)
Kiowa County	609	152	25.0	40	24.0	25	19.7	21	28.4	48	30.0	17	63.0
Stephens County (part)	158	32	20.3	18	29.5	15	27.3	-	-	5	11.4	5	71.4
Tillman County	239	24	10.0	4	5.1	4	6.2	5	17.9	8	16.7	3	100.0
Miami OTSA, OK	34	25	73.5	15	100.0	9	100.0	-	(X)	10	100.0	10	100.0
Ottawa County (part)	34	25	73.5	15	100.0	9	100.0	-	(X)	10	100.0	10	100.0
Modoc OTSA, OK	34	-	-	-	-	-	-	-	(X)	-	-	-	(X)
Ottawa County (part)	34	-	-	-	-	-	-	-	(X)	-	-	-	(X)
Otoe-Missouria OTSA, OK	335	133	39.7	57	47.9	47	52.8	17	37.8	27	32.9	8	57.1
Noble County (part)	335	133	39.7	57	47.9	47	52.8	17	37.8	27	32.9	8	57.1
Pawnee County (part)	-	-	(X)	-	(X)	-	(X)	-	(X)	-	(X)	-	(X)
Ottawa OTSA, OK	1 073	344	32.1	147	43.5	104	38.8	16	18.0	84	27.0	38	73.1
Ottawa County (part)	1 073	344	32.1	147	43.5	104	38.8	16	18.0	84	27.0	38	73.1
Pawnee OTSA, OK	1 987	368	18.5	156	19.3	116	18.0	32	21.1	69	15.1	24	30.4
Pawnee County (part)	1 987	368	18.5	156	19.3	116	18.0	32	21.1	69	15.1	24	30.4
Peoria OTSA, OK	612	96	15.7	47	20.1	11	6.8	3	7.1	18	14.0	3	23.1
Ottawa County (part)	612	96	15.7	47	20.1	11	6.8	3	7.1	18	14.0	3	23.1
Ponca OTSA, OK	851	485	57.0	225	65.4	163	59.3	24	48.0	102	51.8	23	92.0
Kay County (part)	658	387	58.8	174	65.4	128	60.1	19	50.0	81	55.5	12	100.0
Noble County (part)	193	98	50.8	51	65.4	35	56.5	5	41.7	21	41.2	11	84.6
Quapaw OTSA, OK	1 086	235	21.6	98	28.0	70	26.1	21	21.2	46	18.5	13	30.2
Ottawa County (part)	1 086	235	21.6	98	28.0	70	26.1	21	21.2	46	18.5	13	30.2
Sac and Fox OTSA, OK	5 052	1 348	26.7	487	26.9	360	26.4	86	24.6	293	25.9	135	60.8
Lincoln County (part)	1 347	311	23.1	103	21.2	77	20.2	30	32.3	82	27.4	30	60.0
Payne County (part)	718	173	24.1	67	29.4	47	28.3	2	5.1	28	17.3	18	94.7
Pottawatomie County (part)	2 987	864	28.9	317	28.8	236	29.0	54	24.9	183	27.4	87	56.9
Seminole OTSA, OK	3 734	1 207	32.3	535	37.3	366	34.2	67	22.3	224	28.4	102	65.8
Seminole County (part)	3 734	1 207	32.3	535	37.3	366	34.2	67	22.3	224	28.4	102	65.8
Seneca-Cayuga OTSA, OK	397	90	22.7	34	26.0	28	27.2	5	16.1	28	28.9	9	69.2
Delaware County (part)	277	66	23.8	27	29.7	23	29.9	2	8.0	21	26.6	9	75.0
Ottawa County (part)	120	24	20.0	7	17.5	5	19.2	3	50.0	7	38.9	-	-
Tonkawa OTSA, OK	364	146	40.1	70	45.2	47	42.0	5	50.0	29	34.5	16	72.7
Kay County (part)	364	146	40.1	70	45.2	47	42.0	5	50.0	29	34.5	16	72.7
Wyandotte OTSA, OK	367	79	21.5	35	23.0	23	19.2	6	22.2	16	18.0	4	66.7
Ottawa County (part)	367	79	21.5	35	23.0	23	19.2	6	22.2	16	18.0	4	66.7
Creek-Seminole joint use area OTSA, OK	390	89	22.8	32	19.8	22	18.5	8	25.8	32	31.1	10	33.3
Seminole County (part)	390	89	22.8	32	19.8	22	18.5	8	25.8	32	31.1	10	33.3
Kaw-Ponca joint use area OTSA, OK	1 578	358	22.7	185	32.1	111	28.0	9	9.7	57	15.0	47	48.0
Kay County (part)	1 578	358	22.7	185	32.1	111	28.0	9	9.7	57	15.0	47	48.0

Table 40. **Poverty Status in 1999 for the American Indian and Alaska Native Population (One Race): 2000**—Con.

[Data based on a sample (except Tables 65-68). For information on confidentiality protection, coverage, sampling error, and nonsampling error, see Appendix G. For location of definitions, see "How to Use This Census Report"]

American Indian Area County	Population for whom poverty status is determined									Families with income in 1999 below poverty level			
		Income in 1999 below poverty level								All families		Families with female householder, no husband present, with related children under 18 years	
		All ages		Related children				Population 65 years and over					
				Under 18 years		5 to 17 years							
	Total	Number	Percent	Number	Percent	Number	Percent	Number	Percent	Number	Percent	Number	Percent
OKLAHOMA TRIBAL STATISTICAL AREA—Con.													
Kiowa-Comanche-Apache-Ft Sill Apache-Caddo-Wichita-Delaware joint use area OTSA, OK	3 879	1 409	36.3	664	44.8	497	42.5	92	29.5	316	31.7	165	63.0
Caddo County (part)	3 813	1 399	36.7	662	45.4	495	43.0	90	29.7	315	31.9	165	63.0
Grady County (part)	66	10	15.2	2	8.3	2	10.5	2	22.2	1	8.3	-	(X)
Miami-Peoria joint use area OTSA, OK	750	118	15.7	72	23.6	67	28.3	2	2.7	29	13.1	8	30.8
Ottawa County (part)	750	118	15.7	72	23.6	67	28.3	2	2.7	29	13.1	8	30.8

Table 41. **Units in Structure: 2000**

[Data based on a sample (except Tables 65-68). For information on confidentiality protection, coverage, sampling error, and nonsampling error, see Appendix G.
For location of definitions, see "How to Use This Census Report"]

American Indian Area County	Total housing units	Units in structure: 1 unit, detached	1 unit, attached	2 to 4 units	5 to 9 units	10 to 19 units	20 to 49 units	50 or more units	Mobile home	Boat, RV, van, etc.
AMERICAN INDIAN RESERVATION AND OFF-RESERVATION TRUST LAND — FEDERAL										
All areas	18 826	13 940	267	539	166	66	84	71	3 632	61
Osage Reservation, OK	18 826	13 940	267	539	166	66	84	71	3 632	61
Osage County	18 826	13 940	267	539	166	66	84	71	3 632	61
OKLAHOMA TRIBAL STATISTICAL AREA										
All areas	1 026 957	742 917	20 208	42 277	25 952	23 147	13 272	20 444	133 896	4 844
Caddo-Wichita-Delaware OTSA, OK	6 945	5 467	48	107	21	4	9	2	1 246	41
Blaine County (part)	205	172	2	2	-	-	-	-	29	-
Caddo County (part)	5 639	4 315	39	105	21	4	9	2	1 107	37
Canadian County (part)	823	782	3	-	-	-	-	-	34	4
Grady County (part)	278	198	4	-	-	-	-	-	76	-
Cherokee OTSA, OK	204 192	145 794	3 006	8 100	3 493	2 252	2 010	2 021	36 328	1 188
Adair County	8 348	5 907	139	343	66	20	36	2	1 805	30
Cherokee County	19 499	11 704	254	1 145	583	187	279	310	4 858	179
Craig County	6 459	5 071	61	178	52	42	58	27	956	14
Delaware County (part)	20 184	12 582	394	480	79	87	56	44	6 194	268
McIntosh County (part)	2 381	1 135	14	-	-	-	-	-	1 183	49
Mayes County (part)	17 229	11 787	214	598	230	90	62	35	4 062	151
Muskogee County (part)	9 347	6 360	156	241	112	244	156	147	1 887	44
Nowata County	4 705	3 285	37	246	43	15	-	-	1 061	18
Ottawa County (part)	2 931	2 245	24	85	34	4	5	-	519	15
Rogers County (part)	26 022	19 731	275	644	167	253	260	226	4 326	140
Sequoyah County	16 940	11 454	157	796	282	178	153	109	3 751	60
Tulsa County (part)	44 582	35 101	898	2 184	1 150	855	542	769	2 939	144
Wagoner County (part)	3 315	2 027	22	29	19	-	-	2	1 156	60
Washington County	22 250	17 405	361	1 131	676	277	403	350	1 631	16
Cheyenne-Arapaho OTSA, OK	66 831	52 093	1 672	2 652	1 349	925	632	630	6 769	109
Beckham County	8 796	6 620	220	630	221	149	52	56	830	18
Blaine County (part)	5 003	3 833	89	90	65	13	13	-	879	21
Caddo County (part)	-	-	-	-	-	-	-	-	-	-
Canadian County (part)	25 287	20 715	366	845	630	281	291	505	1 629	25
Custer County	11 675	8 169	304	815	321	429	225	48	1 352	12
Dewey County	2 425	2 011	9	48	10	6	6	-	331	4
Ellis County (part)	565	473	4	2	-	-	-	-	82	4
Kingfisher County	5 879	4 642	69	126	76	7	-	-	959	-
Roger Mills County	1 749	1 449	16	22	-	4	5	-	245	8
Washita County	5 452	4 181	595	74	26	36	40	21	462	17
Chickasaw OTSA, OK	127 591	96 463	1 898	4 165	1 767	946	907	901	19 628	916
Bryan County (part)	5 192	3 152	35	55	6	6	-	-	1 876	62
Carter County	20 577	15 417	590	781	338	304	106	168	2 793	80
Garvin County	12 641	10 289	117	359	237	111	71	79	1 350	28
Grady County (part)	17 862	13 770	239	566	387	76	150	144	2 492	38
Jefferson County (part)	2 836	2 250	78	170	10	14	11	-	297	6
Johnston County	4 782	3 668	61	158	59	-	24	12	772	28
Love County	4 066	2 971	59	39	32	4	63	13	862	23
McClain County	11 189	8 571	124	185	115	12	27	35	2 086	34
Marshall County	8 517	4 856	67	160	33	26	39	-	3 227	109
Murray County	6 479	4 640	50	182	49	34	20	-	1 060	444
Pontotoc County	15 575	11 789	291	1 046	236	208	192	232	1 560	21
Stephens County (part)	17 875	15 090	187	464	265	151	204	218	1 253	43
Choctaw OTSA, OK	101 850	75 220	1 334	3 424	1 195	648	599	646	17 743	1 041
Atoka County	5 673	4 161	100	109	91	23	28	13	1 135	13
Bryan County (part)	11 523	8 491	217	491	337	204	242	199	1 331	11
Choctaw County	7 539	5 722	126	397	70	44	11	21	1 097	51
Coal County	2 744	2 235	39	117	6	2	6	6	325	8
Haskell County	5 573	3 929	22	102	54	39	36	-	1 354	37
Hughes County (part)	1 205	957	7	5	-	-	-	5	220	11
Latimer County	4 709	3 506	51	160	34	4	13	35	853	53
Le Flore County	20 142	14 883	198	543	168	213	92	29	3 880	136
McCurtain County	15 427	11 626	245	599	252	30	18	35	2 569	53
Pittsburg County	21 520	15 351	245	723	156	82	120	303	3 942	598
Pushmataha County	5 795	4 359	84	178	27	7	33	-	1 037	70
Citizen Potawatomi Nation-Absentee Shawnee OTSA, OK	41 186	29 910	386	494	195	94	69	55	9 869	114
Cleveland County (part)	11 464	6 720	110	44	15	-	14	-	4 513	48
Oklahoma County (part)	17 194	14 069	138	179	91	66	55	55	2 514	27
Pottawatomie County (part)	12 528	9 121	138	271	89	28	-	-	2 842	39
Creek OTSA, OK	306 813	206 732	7 856	15 935	13 627	16 002	7 734	14 192	23 860	875
Creek County	27 986	19 809	261	665	343	145	188	62	6 353	160
Hughes County (part)	5 032	4 105	72	242	36	8	10	6	543	10
McIntosh County (part)	10 259	6 040	143	209	112	16	38	7	3 387	307
Mayes County (part)	194	163	-	-	-	-	-	-	31	-
Muskogee County (part)	20 228	14 993	393	1 031	410	304	333	906	1 808	50
Okfuskee County	5 114	3 922	46	239	16	16	15	4	843	13
Okmulgee County	17 316	13 130	207	930	192	104	66	49	2 572	66
Rogers County (part)	1 454	981	22	28	36	15	5	-	349	18
Tulsa County (part)	199 371	128 831	6 516	12 092	12 104	15 245	7 028	13 027	4 365	163
Wagoner County (part)	19 859	14 758	196	499	378	149	51	131	3 609	88
Eastern Shawnee OTSA, OK	257	175	-	-	-	-	-	-	77	5
Ottawa County (part)	257	175	-	-	-	-	-	-	77	5

Table 41. **Units in Structure: 2000**—Con.

[Data based on a sample (except Tables 65-68). For information on confidentiality protection, coverage, sampling error, and nonsampling error, see Appendix G. For location of definitions, see "How to Use This Census Report"]

American Indian Area County	Total housing units	Units in structure: 1 unit, detached	1 unit, attached	2 to 4 units	5 to 9 units	10 to 19 units	20 to 49 units	50 or more units	Mobile home	Boat, RV, van, etc.
OKLAHOMA TRIBAL STATISTICAL AREA—Con.										
Iowa OTSA, OK	2 564	1 714	21	9	8	-	-	-	800	12
Lincoln County (part)	1 822	1 269	19	6	8	-	-	-	516	4
Logan County (part)	442	270	-	3	-	-	-	-	166	3
Oklahoma County (part)	160	88	-	-	-	-	-	-	67	5
Payne County (part)	140	87	2	-	-	-	-	-	51	-
Kaw OTSA, OK	2 767	2 150	9	90	21	4	14	-	456	23
Kay County (part)	2 767	2 150	9	90	21	4	14	-	456	23
Kickapoo OTSA, OK	7 100	5 070	111	192	116	85	-	47	1 456	23
Lincoln County (part)	3 214	1 905	24	31	5	14	-	-	1 219	16
Pottawatomie County (part)	3 886	3 165	87	161	111	71	-	47	237	7
Kiowa-Comanche-Apache-Fort Sill Apache OTSA, OK	81 246	61 986	2 704	4 173	2 844	1 492	760	879	6 174	234
Caddo County (part)	2 893	2 260	36	96	23	28	16	2	429	3
Comanche County	45 416	32 771	1 962	3 021	2 236	1 220	570	751	2 728	157
Cotton County	3 085	2 573	32	93	35	4	6	-	342	-
Grady County (part)	878	595	2	2	-	-	-	-	279	-
Greer County	2 788	2 355	15	127	35	6	16	2	226	6
Harmon County	1 647	1 434	23	77	4	-	4	-	105	-
Jackson County	12 377	9 818	475	371	365	197	115	121	875	40
Jefferson County (part)	537	445	6	5	-	-	-	-	70	11
Kiowa County	5 304	4 323	115	258	67	27	10	3	484	17
Stephens County (part)	1 979	1 536	12	2	-	-	-	-	429	-
Tillman County	4 342	3 876	26	121	79	10	23	-	207	-
Miami OTSA, OK	113	92	-	-	-	-	-	-	21	-
Ottawa County (part)	113	92	-	-	-	-	-	-	21	-
Modoc OTSA, OK	67	59	-	-	-	-	-	-	8	-
Ottawa County (part)	67	59	-	-	-	-	-	-	8	-
Otoe-Missouria OTSA, OK	317	267	-	2	-	-	-	-	48	-
Noble County (part)	259	223	-	2	-	-	-	-	34	-
Pawnee County (part)	58	44	-	-	-	-	-	-	14	-
Ottawa OTSA, OK	2 741	2 062	63	164	38	41	26	169	178	-
Ottawa County (part)	2 741	2 062	63	164	38	41	26	169	178	-
Pawnee OTSA, OK	7 406	5 009	49	140	81	34	33	18	1 999	43
Pawnee County (part)	7 406	5 009	49	140	81	34	33	18	1 999	43
Peoria OTSA, OK	2 083	1 795	17	64	20	6	43	39	99	-
Ottawa County (part)	2 083	1 795	17	64	20	6	43	39	99	-
Ponca OTSA, OK	890	675	6	27	-	-	5	-	177	-
Kay County (part)	624	464	6	27	-	-	5	-	122	-
Noble County (part)	266	211	-	-	-	-	-	-	55	-
Quapaw OTSA, OK	3 101	2 310	73	126	48	-	25	11	494	14
Ottawa County (part)	3 101	2 310	73	126	48	-	25	11	494	14
Sac and Fox OTSA, OK	24 676	19 558	384	1 126	598	198	123	312	2 323	54
Lincoln County (part)	8 676	6 818	94	236	135	19	13	18	1 311	32
Payne County (part)	5 112	4 270	35	183	101	20	62	-	437	4
Pottawatomie County (part)	10 888	8 470	255	707	362	159	48	294	575	18
Seminole OTSA, OK	10 239	7 935	114	348	54	68	28	109	1 562	21
Seminole County (part)	10 239	7 935	114	348	54	68	28	109	1 562	21
Seneca-Cayuga OTSA, OK	2 861	1 390	-	7	4	-	-	-	1 364	96
Delaware County (part)	2 106	964	-	2	4	-	-	-	1 124	12
Ottawa County (part)	755	426	-	5	-	-	-	-	240	84
Tonkawa OTSA, OK	1 785	1 455	36	50	31	3	58	-	152	-
Kay County (part)	1 785	1 455	36	50	31	3	58	-	152	-
Wyandotte OTSA, OK	791	571	8	23	-	3	-	-	184	2
Ottawa County (part)	791	571	8	23	-	3	-	-	184	2
Creek-Seminole joint use area OTSA, OK	907	760	18	14	-	-	3	-	112	-
Seminole County (part)	907	760	18	14	-	-	3	-	112	-
Kaw-Ponca joint use area OTSA, OK	12 645	10 444	262	589	289	232	155	308	353	13
Kay County (part)	12 645	10 444	262	589	289	232	155	308	353	13
Kiowa-Comanche-Apache-Ft Sill Apache-Caddo-Wichita-Delaware joint use area OTSA, OK	4 990	4 085	98	223	97	51	16	13	387	20
Caddo County (part)	4 564	3 732	98	217	97	51	16	13	320	20
Grady County (part)	426	353	-	6	-	-	-	-	67	-
Miami-Peoria joint use area OTSA, OK	2 003	1 676	35	33	56	59	23	92	29	-
Ottawa County (part)	2 003	1 676	35	33	56	59	23	92	29	-

Table 42. **Physical Housing Characteristics: 2000**

[Data based on a sample (except Tables 65-68). For information on confidentiality protection, coverage, sampling error, and nonsampling error, see Appendix G.
For location of definitions, see "How to Use This Census Report"]

American Indian Area County	Total housing units	Year structure built: 1995 to March 2000	Year structure built: 1939 or earlier	Year structure built: Median	Rooms: 1 or 2	Rooms: 6 or more	Rooms: Median	No bedrooms or 1 bedroom	Lacking complete plumbing facilities	Lacking complete kitchen facilities
AMERICAN INDIAN RESERVATION AND OFF-RESERVATION TRUST LAND — FEDERAL										
All areas	18 826	1 708	3 130	1 972	576	8 935	5.4	1 760	558	669
Osage Reservation, OK	18 826	1 708	3 130	1 972	576	8 935	5.4	1 760	558	669
Osage County	18 826	1 708	3 130	1 972	576	8 935	5.4	1 760	558	669
OKLAHOMA TRIBAL STATISTICAL AREA										
All areas	1 026 957	90 325	108 343	1 972	43 926	436 244	5.2	122 904	16 563	20 947
Caddo-Wichita-Delaware OTSA, OK	6 945	499	966	1 969	326	2 739	5.1	800	314	344
Blaine County (part)	205	10	41	1 973	-	127	5.9	8	-	-
Caddo County (part)	5 639	424	823	1 970	148	2 324	5.2	439	214	243
Canadian County (part)	823	38	42	1 965	172	150	3.9	337	100	96
Grady County (part)	278	27	60	1 975	6	138	5.5	16	-	5
Cherokee OTSA, OK	204 192	23 582	16 662	1 973	8 200	83 966	5.2	21 634	3 642	4 247
Adair County	8 348	885	799	1 975	241	2 762	5.0	748	264	301
Cherokee County	19 499	2 360	966	1 978	1 509	6 333	4.9	3 037	403	434
Craig County	6 459	504	1 267	1 965	90	2 781	5.3	584	102	128
Delaware County (part)	20 184	3 352	1 071	1 979	771	7 325	5.0	2 115	526	465
McIntosh County (part)	2 381	408	44	1 985	158	664	4.9	233	64	66
Mayes County (part)	17 229	1 730	1 261	1 974	751	6 581	5.1	1 765	307	377
Muskogee County (part)	9 347	1 009	557	1 978	318	3 813	5.2	861	153	211
Nowata County	4 705	413	949	1 967	111	2 000	5.3	399	186	178
Ottawa County (part)	2 931	295	386	1 972	27	1 297	5.3	155	81	73
Rogers County (part)	26 022	4 408	1 471	1 979	697	13 509	5.6	1 921	203	290
Sequoyah County	16 940	2 319	804	1 978	620	6 032	5.0	1 643	329	334
Tulsa County (part)	44 582	4 233	4 246	1 961	2 020	17 758	5.2	5 346	582	777
Wagoner County (part)	3 315	361	65	1 977	195	1 077	4.8	418	33	50
Washington County	22 250	1 305	2 776	1 966	692	12 034	5.7	2 409	409	563
Cheyenne-Arapaho OTSA, OK	66 831	4 418	9 094	1 971	1 893	30 226	5.3	5 461	771	1 454
Beckham County	8 796	455	1 202	1 969	258	3 491	5.2	838	138	217
Blaine County (part)	5 003	103	1 006	1 964	79	2 158	5.3	404	87	110
Caddo County (part)	-	-	-	-	-	-	-	-	-	-
Canadian County (part)	25 287	2 655	2 366	1 977	638	12 241	5.4	1 955	151	205
Custer County	11 675	497	1 173	1 970	651	4 521	5.1	1 401	149	290
Dewey County	2 425	66	623	1 960	32	1 185	5.5	123	24	63
Ellis County (part)	565	16	171	1 958	12	256	5.4	33	14	18
Kingfisher County	5 879	380	1 032	1 969	91	2 955	5.5	335	52	67
Roger Mills County	1 749	82	397	1 962	24	830	5.4	82	25	57
Washita County	5 452	164	1 124	1 958	108	2 589	5.4	290	131	427
Chickasaw OTSA, OK	127 591	11 172	14 208	1 972	4 519	51 472	5.2	12 703	2 066	2 844
Bryan County (part)	5 192	714	210	1 979	180	1 701	5.0	494	156	185
Carter County	20 577	1 903	2 716	1 970	952	8 528	5.2	2 247	389	494
Garvin County	12 641	920	1 669	1 965	420	5 075	5.2	1 170	257	367
Grady County (part)	17 862	1 735	2 525	1 973	504	8 272	5.4	1 667	177	343
Jefferson County (part)	2 836	106	547	1 964	67	1 076	5.1	271	50	60
Johnston County	4 782	429	468	1 974	112	1 757	5.1	455	134	143
Love County	4 066	440	293	1 975	88	1 503	5.1	347	81	89
McClain County	11 189	1 850	1 086	1 977	296	5 325	5.4	679	89	156
Marshall County	8 517	891	471	1 977	403	2 115	4.7	915	175	200
Murray County	6 479	466	840	1 973	445	2 215	5.0	1 014	176	209
Pontotoc County	15 575	1 012	2 021	1 971	655	6 450	5.2	1 905	156	292
Stephens County (part)	17 875	706	1 362	1 965	397	7 455	5.2	1 539	226	306
Choctaw OTSA, OK	101 850	9 706	10 007	1 974	4 527	37 401	5.1	10 667	2 840	3 123
Atoka County	5 673	483	448	1 975	187	1 946	5.0	531	187	180
Bryan County (part)	11 523	992	1 030	1 973	559	4 371	5.1	1 447	201	265
Choctaw County	7 539	672	776	1 973	292	2 621	5.0	764	219	312
Coal County	2 744	197	519	1 971	76	1 055	5.1	298	77	71
Haskell County	5 573	624	534	1 974	239	2 048	5.1	410	159	167
Hughes County (part)	1 205	95	183	1 971	35	514	5.3	65	54	64
Latimer County	4 709	433	457	1 975	165	1 620	5.1	463	131	195
Le Flore County	20 142	2 247	1 953	1 975	614	7 836	5.2	1 582	490	534
McCurtain County	15 427	1 644	939	1 975	603	5 376	5.0	1 611	429	456
Pittsburg County	21 520	1 744	2 741	1 972	1 474	8 151	5.1	2 839	645	627
Pushmataha County	5 795	575	427	1 975	283	1 863	5.0	657	248	252
Citizen Potawatomi Nation-Absentee Shawnee OTSA, OK	41 186	5 471	2 438	1 979	982	19 849	5.4	2 400	683	761
Cleveland County (part)	11 464	1 999	410	1 982	235	5 526	5.4	565	188	191
Oklahoma County (part)	17 194	2 278	803	1 979	381	9 156	5.6	980	211	298
Pottawatomie County (part)	12 528	1 194	1 225	1 976	366	5 167	5.2	855	284	272
Creek OTSA, OK	306 813	25 215	29 680	1 973	17 043	138 936	5.3	49 905	3 514	4 362
Creek County	27 986	2 598	3 221	1 974	734	12 079	5.3	2 348	520	606
Hughes County (part)	5 032	255	1 252	1 962	117	1 949	5.1	525	186	202
McIntosh County (part)	10 259	820	588	1 977	370	3 086	4.8	1 127	737	770
Mayes County (part)	194	35	21	1 978	-	134	6.1	9	-	-
Muskogee County (part)	20 228	948	3 517	1 963	994	8 802	5.3	2 929	357	570
Okfuskee County	5 114	324	960	1 967	147	2 106	5.2	519	247	266
Okmulgee County	17 316	1 583	3 328	1 967	365	7 279	5.2	1 621	350	415
Rogers County (part)	1 454	199	69	1 976	64	646	5.3	125	-	2
Tulsa County (part)	199 371	15 233	15 741	1 973	13 850	92 474	5.3	39 459	967	1 359
Wagoner County (part)	19 859	3 220	983	1 979	402	10 381	5.6	1 243	150	172
Eastern Shawnee OTSA, OK	257	33	29	1 978	7	84	4.9	18	-	-
Ottawa County (part)	257	33	29	1 978	7	84	4.9	18	-	-

Table 42. **Physical Housing Characteristics: 2000**—Con.

[Data based on a sample (except Tables 65-68). For information on confidentiality protection, coverage, sampling error, and nonsampling error, see Appendix G. For location of definitions, see "How to Use This Census Report"]

American Indian Area County	Total housing units	Year structure built: 1995 to March 2000	Year structure built: 1939 or earlier	Year structure built: Median	Rooms: 1 or 2	Rooms: 6 or more	Rooms: Median	No bedrooms or 1 bedroom	Lacking complete plumbing facilities	Lacking complete kitchen facilities
OKLAHOMA TRIBAL STATISTICAL AREA—Con.										
Iowa OTSA, OK	2 564	333	356	1 976	72	1 104	5.3	203	53	65
Lincoln County (part)	1 822	227	230	1 977	32	843	5.4	105	31	47
Logan County (part)	442	58	73	1 974	27	136	4.8	75	12	10
Oklahoma County (part)	160	36	9	1 983	5	85	5.6	13	2	-
Payne County (part)	140	12	44	1 968	8	40	4.9	10	8	8
Kaw OTSA, OK	2 767	173	729	1 967	89	1 267	5.4	226	32	52
Kay County (part)	2 767	173	729	1 967	89	1 267	5.4	226	32	52
Kickapoo OTSA, OK	7 100	769	840	1 974	182	3 014	5.3	557	77	82
Lincoln County (part)	3 214	457	272	1 978	93	1 304	5.2	243	57	52
Pottawatomie County (part)	3 886	312	568	1 970	89	1 710	5.3	314	20	30
Kiowa-Comanche-Apache-Fort Sill Apache OTSA, OK	81 246	4 107	9 848	1 967	3 516	33 713	5.2	9 991	1 108	1 622
Caddo County (part)	2 893	181	506	1 966	53	1 209	5.2	249	85	102
Comanche County	45 416	2 564	2 993	1 970	2 426	18 705	5.2	6 462	508	743
Cotton County	3 085	175	582	1 963	66	1 247	5.2	314	75	93
Grady County (part)	878	87	73	1 978	27	429	5.5	62	28	30
Greer County	2 788	73	848	1 955	83	1 173	5.2	302	35	85
Harmon County	1 647	2	388	1 954	32	631	5.1	119	11	22
Jackson County	12 377	601	1 546	1 964	532	5 316	5.2	1 479	155	199
Jefferson County (part)	537	33	123	1 962	20	205	5.1	52	11	13
Kiowa County	5 304	134	1 429	1 954	123	2 049	5.2	495	88	156
Stephens County (part)	1 979	166	162	1 975	43	916	5.4	93	28	52
Tillman County	4 342	91	1 198	1 954	111	1 833	5.2	364	84	127
Miami OTSA, OK	113	9	21	1 982	-	49	5.3	6	-	-
Ottawa County (part)	113	9	21	1 982	-	49	5.3	6	-	-
Modoc OTSA, OK	67	14	19	1 983	-	12	5.1	6	-	-
Ottawa County (part)	67	14	19	1 983	-	12	5.1	6	-	-
Otoe-Missouria OTSA, OK	317	29	51	1 975	4	151	5.4	9	5	5
Noble County (part)	259	22	33	1 976	4	115	5.3	9	5	5
Pawnee County (part)	58	7	18	1 955	-	36	5.9	-	-	-
Ottawa OTSA, OK	2 741	173	864	1 950	143	1 088	5.1	461	34	60
Ottawa County (part)	2 741	173	864	1 950	143	1 088	5.1	461	34	60
Pawnee OTSA, OK	7 406	688	1 317	1 973	221	3 103	5.2	684	301	327
Pawnee County (part)	7 406	688	1 317	1 973	221	3 103	5.2	684	301	327
Peoria OTSA, OK	2 083	141	161	1 970	29	1 201	5.8	164	14	6
Ottawa County (part)	2 083	141	161	1 970	29	1 201	5.8	164	14	6
Ponca OTSA, OK	890	54	187	1 966	9	409	5.4	53	35	34
Kay County (part)	624	44	113	1 965	5	305	5.5	34	26	27
Noble County (part)	266	10	74	1 968	4	104	5.2	19	9	7
Quapaw OTSA, OK	3 101	185	611	1 963	103	1 066	5.0	427	80	112
Ottawa County (part)	3 101	185	611	1 963	103	1 066	5.0	427	80	112
Sac and Fox OTSA, OK	24 676	1 875	4 766	1 967	937	10 496	5.3	2 815	388	566
Lincoln County (part)	8 676	805	1 602	1 971	272	3 819	5.3	775	146	209
Payne County (part)	5 112	180	1 166	1 959	184	2 297	5.3	493	134	206
Pottawatomie County (part)	10 888	890	1 998	1 966	481	4 380	5.2	1 547	108	151
Seminole OTSA, OK	10 239	544	1 688	1 967	342	3 966	5.2	887	158	287
Seminole County (part)	10 239	544	1 688	1 967	342	3 966	5.2	887	158	287
Seneca-Cayuga OTSA, OK	2 861	426	114	1 979	221	811	4.7	449	107	102
Delaware County (part)	2 106	341	47	1 981	95	599	4.8	232	28	24
Ottawa County (part)	755	85	67	1 974	126	212	4.6	217	79	78
Tonkawa OTSA, OK	1 785	34	567	1 955	37	814	5.4	138	28	40
Kay County (part)	1 785	34	567	1 955	37	814	5.4	138	28	40
Wyandotte OTSA, OK	791	118	125	1 974	4	341	5.3	41	14	11
Ottawa County (part)	791	118	125	1 974	4	341	5.3	41	14	11
Creek-Seminole joint use area OTSA, OK	907	40	183	1 966	10	380	5.3	51	27	46
Seminole County (part)	907	40	183	1 966	10	380	5.3	51	27	46
Kaw-Ponca joint use area OTSA, OK	12 645	232	1 828	1 959	293	6 021	5.4	1 335	121	212
Kay County (part)	12 645	232	1 828	1 959	293	6 021	5.4	1 335	121	212
Kiowa-Comanche-Apache-Ft Sill Apache-Caddo-Wichita-Delaware joint use area OTSA, OK	4 990	250	830	1 965	177	1 844	5.1	588	114	147
Caddo County (part)	4 564	240	755	1 964	162	1 675	5.1	553	112	145
Grady County (part)	426	10	75	1 966	15	169	5.2	35	2	2
Miami-Peoria joint use area OTSA, OK	2 003	35	154	1 959	40	721	5.1	225	37	36
Ottawa County (part)	2 003	35	154	1 959	40	721	5.1	225	37	36

Table 43. **Selected Equipment Characteristics of Housing Units With an American Indian and Alaska Native Householder (One Race): 2000**

[Data based on a sample (except Tables 65-68). For information on confidentiality protection, coverage, sampling error, and nonsampling error, see Appendix G. For location of definitions, see "How to Use This Census Report"]

American Indian Area County	Occupied housing units	Vehicles available		Percent no telephone service available
		None	1 or more	
AMERICAN INDIAN RESERVATION AND OFF-RESERVATION TRUST LAND — FEDERAL				
All areas	1 976	107	1 869	9.2
Osage Reservation, OK	1 976	107	1 869	9.2
Osage County	1 976	107	1 869	9.2
OKLAHOMA TRIBAL STATISTICAL AREA				
All areas	72 497	6 383	66 114	11.0
Caddo-Wichita-Delaware OTSA, OK	378	41	337	16.7
Blaine County (part)	-	-	-	(X)
Caddo County (part)	362	41	321	17.4
Canadian County (part)	12	-	12	-
Grady County (part)	4	-	4	-
Cherokee OTSA, OK	24 151	1 900	22 251	11.8
Adair County	2 753	315	2 438	20.6
Cherokee County	4 540	449	4 091	11.7
Craig County	814	38	776	6.5
Delaware County (part)	2 482	187	2 295	18.2
McIntosh County (part)	88	-	88	17.0
Mayes County (part)	2 303	134	2 169	13.5
Muskogee County (part)	1 420	70	1 350	6.3
Nowata County	547	6	541	12.6
Ottawa County (part)	299	7	292	7.4
Rogers County (part)	2 328	128	2 200	4.7
Sequoyah County	2 631	238	2 393	11.1
Tulsa County (part)	2 291	222	2 069	9.3
Wagoner County (part)	257	23	234	14.8
Washington County	1 398	83	1 315	6.7
Cheyenne-Arapaho OTSA, OK	1 971	196	1 775	13.9
Beckham County	133	20	113	7.5
Blaine County (part)	247	33	214	27.1
Caddo County (part)	-	-	-	(X)
Canadian County (part)	958	64	894	9.4
Custer County	369	37	332	14.9
Dewey County	57	22	35	31.6
Ellis County (part)	-	-	-	(X)
Kingfisher County	71	8	63	9.9
Roger Mills County	51	12	39	37.3
Washita County	85	-	85	9.4
Chickasaw OTSA, OK	7 289	594	6 695	11.9
Bryan County (part)	288	8	280	9.0
Carter County	1 234	170	1 064	15.5
Garvin County	626	59	567	6.9
Grady County (part)	581	40	541	17.0
Jefferson County (part)	122	11	111	14.8
Johnston County	512	86	426	26.8
Love County	197	10	187	19.3
McClain County	480	6	474	5.0
Marshall County	400	17	383	4.8
Murray County	479	46	433	14.6
Pontotoc County	1 744	110	1 634	7.2
Stephens County (part)	626	31	595	12.8
Choctaw OTSA, OK	9 496	951	8 545	12.6
Atoka County	485	48	437	15.7
Bryan County (part)	1 216	129	1 087	12.4
Choctaw County	799	76	723	10.3
Coal County	350	30	320	10.9
Haskell County	489	55	434	15.5
Hughes County (part)	97	2	95	17.5
Latimer County	642	43	599	14.0
Le Flore County	1 602	109	1 493	10.3
McCurtain County	1 512	193	1 319	14.9
Pittsburg County	1 735	186	1 549	11.1
Pushmataha County	569	80	489	14.6
Citizen Potawatomi Nation-Absentee Shawnee OTSA, OK	1 961	103	1 858	4.0
Cleveland County (part)	564	27	537	2.5
Oklahoma County (part)	485	16	469	3.5
Pottawatomie County (part)	912	60	852	5.2
Creek OTSA, OK	16 587	1 371	15 216	6.8
Creek County	1 773	128	1 645	6.9
Hughes County (part)	592	60	532	21.3
McIntosh County (part)	856	72	784	7.6
Mayes County (part)	22	-	22	-
Muskogee County (part)	1 801	121	1 680	5.7
Okfuskee County	679	68	611	25.2
Okmulgee County	1 521	234	1 287	9.3
Rogers County (part)	94	4	90	2.1
Tulsa County (part)	8 000	640	7 360	3.9
Wagoner County (part)	1 249	44	1 205	7.2
OKLAHOMA TRIBAL STATISTICAL AREA—Con.				
Eastern Shawnee OTSA, OK	40	-	40	-
Ottawa County (part)	40	-	40	-
Iowa OTSA, OK	120	8	112	25.8
Lincoln County (part)	90	8	82	24.4
Logan County (part)	22	-	22	22.7
Oklahoma County (part)	2	-	2	-
Payne County (part)	6	-	6	66.7
Kaw OTSA, OK	202	9	193	8.9
Kay County (part)	202	9	193	8.9
Kickapoo OTSA, OK	459	5	454	6.1
Lincoln County (part)	98	-	98	4.1
Pottawatomie County (part)	361	5	356	6.6
Kiowa-Comanche-Apache-Fort Sill Apache OTSA, OK	2 795	343	2 452	13.1
Caddo County (part)	368	38	330	14.1
Comanche County	1 719	246	1 473	10.9
Cotton County	173	14	159	11.6
Grady County (part)	38	2	36	5.3
Greer County	20	-	20	10.0
Harmon County	4	-	4	100.0
Jackson County	116	4	112	18.1
Jefferson County (part)	8	-	8	-
Kiowa County	217	31	186	26.3
Stephens County (part)	53	2	51	7.5
Tillman County	79	6	73	19.0
Miami OTSA, OK	6	-	6	100.0
Ottawa County (part)	6	-	6	100.0
Modoc OTSA, OK	8	-	8	-
Ottawa County (part)	8	-	8	-
Otoe-Missouria OTSA, OK	111	25	86	22.5
Noble County (part)	111	25	86	22.5
Pawnee County (part)	-	-	-	(X)
Ottawa OTSA, OK	403	36	367	5.5
Ottawa County (part)	403	36	367	5.5
Pawnee OTSA, OK	603	52	551	13.8
Pawnee County (part)	603	52	551	13.8
Peoria OTSA, OK	204	4	200	4.9
Ottawa County (part)	204	4	200	4.9
Ponca OTSA, OK	220	38	182	18.2
Kay County (part)	163	38	125	20.2
Noble County (part)	57	-	57	12.3
Quapaw OTSA, OK	366	40	326	12.0
Ottawa County (part)	366	40	326	12.0
Sac and Fox OTSA, OK	1 571	225	1 346	12.2
Lincoln County (part)	399	34	365	7.8
Payne County (part)	247	49	198	14.6
Pottawatomie County (part)	925	142	783	13.4
Seminole OTSA, OK	1 134	150	984	26.8
Seminole County (part)	1 134	150	984	26.8
Seneca-Cayuga OTSA, OK	149	7	142	7.4
Delaware County (part)	120	4	116	9.2
Ottawa County (part)	29	3	26	-
Tonkawa OTSA, OK	104	11	93	22.1
Kay County (part)	104	11	93	22.1
Wyandotte OTSA, OK	104	4	100	18.3
Ottawa County (part)	104	4	100	18.3
Creek-Seminole joint use area OTSA, OK	143	21	122	23.1
Seminole County (part)	143	21	122	23.1
Kaw-Ponca joint use area OTSA, OK	547	42	505	14.3
Kay County (part)	547	42	505	14.3
Kiowa-Comanche-Apache-Ft Sill Apache-Caddo-Wichita-Delaware joint use area OTSA, OK	1 133	193	940	12.1
Caddo County (part)	1 115	193	922	12.3
Grady County (part)	18	-	18	-
Miami-Peoria joint use area OTSA, OK	242	14	228	4.1
Ottawa County (part)	242	14	228	4.1

Table 44. **Year Householder Moved into Unit for Housing Units With an American Indian and Alaska Native Householder (One Race): 2000**

[Data based on a sample (except Tables 65-68). For information on confidentiality protection, coverage, sampling error, and nonsampling error, see Appendix G. For location of definitions, see "How to Use This Census Report"]

American Indian Area County	Occupied housing units	Year householder moved into unit: 1999 to March 2000	Year householder moved into unit: 1969 or earlier
AMERICAN INDIAN RESERVATION AND OFF-RESERVATION TRUST LAND — FEDERAL			
All areas	1 976	296	159
Osage Reservation, OK	1 976	296	159
Osage County	1 976	296	159
OKLAHOMA TRIBAL STATISTICAL AREA			
All areas	72 497	16 966	4 552
Caddo-Wichita-Delaware OTSA, OK	378	64	29
Blaine County (part)	-	-	-
Caddo County (part)	362	62	27
Canadian County (part)	12	2	-
Grady County (part)	4	-	2
Cherokee OTSA, OK	24 151	5 376	1 680
Adair County	2 753	497	222
Cherokee County	4 540	1 198	209
Craig County	814	140	94
Delaware County (part)	2 482	547	168
McIntosh County (part)	88	10	6
Mayes County (part)	2 303	508	143
Muskogee County (part)	1 420	299	109
Nowata County	547	110	34
Ottawa County (part)	299	48	19
Rogers County (part)	2 328	564	136
Sequoyah County	2 631	567	201
Tulsa County (part)	2 291	550	243
Wagoner County (part)	257	31	4
Washington County	1 398	307	92
Cheyenne-Arapaho OTSA, OK	1 971	514	48
Beckham County	133	22	2
Blaine County (part)	247	43	10
Caddo County (part)	-	-	-
Canadian County (part)	958	257	22
Custer County	369	121	9
Dewey County	57	15	-
Ellis County (part)	-	-	-
Kingfisher County	71	19	-
Roger Mills County	51	11	5
Washita County	85	26	-
Chickasaw OTSA, OK	7 289	1 821	410
Bryan County (part)	288	50	15
Carter County	1 234	269	93
Garvin County	626	154	39
Grady County (part)	581	119	19
Jefferson County (part)	122	28	5
Johnston County	512	101	26
Love County	197	28	10
McClain County	480	149	16
Marshall County	400	85	15
Murray County	479	135	45
Pontotoc County	1 744	490	70
Stephens County (part)	626	213	57
Choctaw OTSA, OK	9 496	1 989	573
Atoka County	485	95	40
Bryan County (part)	1 216	374	40
Choctaw County	799	179	35
Coal County	350	43	20
Haskell County	489	100	20
Hughes County (part)	97	6	7
Latimer County	642	119	46
Le Flore County	1 602	361	102
McCurtain County	1 512	284	94
Pittsburg County	1 735	342	140
Pushmataha County	569	86	29
Citizen Potawatomi Nation-Absentee Shawnee OTSA, OK	1 961	367	79
Cleveland County (part)	564	55	10
Oklahoma County (part)	485	100	30
Pottawatomie County (part)	912	212	39
Creek OTSA, OK	16 587	4 248	1 071
Creek County	1 773	346	134
Hughes County (part)	592	84	54
McIntosh County (part)	856	145	83
Mayes County (part)	22	-	-
Muskogee County (part)	1 801	502	148
Okfuskee County	679	121	45
Okmulgee County	1 521	365	91
Rogers County (part)	94	14	13
Tulsa County (part)	8 000	2 308	461
Wagoner County (part)	1 249	363	42
OKLAHOMA TRIBAL STATISTICAL AREA—Con.			
Eastern Shawnee OTSA, OK	40	10	5
Ottawa County (part)	40	10	5
Iowa OTSA, OK	120	21	6
Lincoln County (part)	90	21	4
Logan County (part)	22	-	-
Oklahoma County (part)	2	-	-
Payne County (part)	6	-	2
Kaw OTSA, OK	202	41	10
Kay County (part)	202	41	10
Kickapoo OTSA, OK	459	101	35
Lincoln County (part)	98	13	1
Pottawatomie County (part)	361	88	34
Kiowa-Comanche-Apache-Fort Sill Apache OTSA, OK	2 795	840	188
Caddo County (part)	368	87	19
Comanche County	1 719	575	120
Cotton County	173	31	9
Grady County (part)	38	7	4
Greer County	20	7	-
Harmon County	4	-	-
Jackson County	116	42	5
Jefferson County (part)	8	-	-
Kiowa County	217	58	16
Stephens County (part)	53	7	-
Tillman County	79	26	15
Miami OTSA, OK	6	6	-
Ottawa County (part)	6	6	-
Modoc OTSA, OK	8	-	-
Ottawa County (part)	8	-	-
Otoe-Missouria OTSA, OK	111	30	2
Noble County (part)	111	30	2
Pawnee County (part)	-	-	-
Ottawa OTSA, OK	403	90	33
Ottawa County (part)	403	90	33
Pawnee OTSA, OK	603	142	34
Pawnee County (part)	603	142	34
Peoria OTSA, OK	204	33	35
Ottawa County (part)	204	33	35
Ponca OTSA, OK	220	11	33
Kay County (part)	163	10	27
Noble County (part)	57	1	6
Quapaw OTSA, OK	366	85	21
Ottawa County (part)	366	85	21
Sac and Fox OTSA, OK	1 571	336	77
Lincoln County (part)	399	87	23
Payne County (part)	247	42	9
Pottawatomie County (part)	925	207	45
Seminole OTSA, OK	1 134	240	58
Seminole County (part)	1 134	240	58
Seneca-Cayuga OTSA, OK	149	25	3
Delaware County (part)	120	20	-
Ottawa County (part)	29	5	3
Tonkawa OTSA, OK	104	20	-
Kay County (part)	104	20	-
Wyandotte OTSA, OK	104	22	2
Ottawa County (part)	104	22	2
Creek-Seminole joint use area OTSA, OK	143	33	4
Seminole County (part)	143	33	4
Kaw-Ponca joint use area OTSA, OK	547	219	34
Kay County (part)	547	219	34
Kiowa-Comanche-Apache-Ft Sill Apache-Caddo-Wichita-Delaware joint use area OTSA, OK	1 133	241	70
Caddo County (part)	1 115	241	69
Grady County (part)	18	-	1
Miami-Peoria joint use area OTSA, OK	242	41	12
Ottawa County (part)	242	41	12

Table 45. **Home Value of Housing Units With an American Indian and Alaska Native Householder (One Race): 2000**

[Data based on a sample (except Tables 65-68). For information on confidentiality protection, coverage, sampling error, and nonsampling error, see Appendix G.
For location of definitions, see "How to Use This Census Report"]

American Indian Area County	Specified owner-occupied housing units	Value of home							
		Less than $50,000	$50,000 to $99,999	$100,000 to $149,999	$150,000 to $199,999	$200,000 to $299,999	$300,000 to $499,999	$500,000 or more	Median (dollars)
AMERICAN INDIAN RESERVATION AND OFF-RESERVATION TRUST LAND — FEDERAL									
All areas	956	524	317	88	23	2	2	-	46 500
Osage Reservation, OK	956	524	317	88	23	2	2	-	46 500
Osage County	956	524	317	88	23	2	2	-	46 500
OKLAHOMA TRIBAL STATISTICAL AREA									
All areas	32 694	14 840	13 729	2 770	741	448	123	43	53 900
Caddo-Wichita-Delaware OTSA, OK	179	89	86	4	-	-	-	-	50 300
Blaine County (part)	-	-	-	-	-	-	-	-	-
Caddo County (part)	173	87	82	4	-	-	-	-	49 800
Canadian County (part)	6	2	4	-	-	-	-	-	65 000
Grady County (part)	-	-	-	-	-	-	-	-	-
Cherokee OTSA, OK	10 206	4 233	4 599	960	205	146	46	17	56 300
Adair County	1 184	758	363	49	4	10	-	-	43 800
Cherokee County	1 637	544	953	81	40	19	-	-	58 300
Craig County	283	150	84	43	2	4	-	-	47 700
Delaware County (part)	959	417	389	77	28	35	2	11	57 400
McIntosh County (part)	13	6	7	-	-	-	-	-	80 700
Mayes County (part)	885	343	412	96	23	9	-	2	56 000
Muskogee County (part)	692	210	334	123	10	15	-	-	64 800
Nowata County	220	165	45	5	-	5	-	-	39 700
Ottawa County (part)	154	64	78	4	6	2	-	-	57 200
Rogers County (part)	1 148	152	655	265	33	23	20	-	78 700
Sequoyah County	1 099	469	510	82	9	18	11	-	54 300
Tulsa County (part)	1 075	569	385	88	23	-	6	4	47 700
Wagoner County (part)	122	48	52	13	9	-	-	-	66 700
Washington County	735	338	332	34	18	6	7	-	54 800
Cheyenne-Arapaho OTSA, OK	970	430	420	76	31	13	-	-	57 100
Beckham County	72	50	14	8	-	-	-	-	27 600
Blaine County (part)	106	86	19	1	-	-	-	-	25 000
Caddo County (part)	-	-	-	-	-	-	-	-	-
Canadian County (part)	491	107	282	58	31	13	-	-	69 400
Custer County	159	94	63	2	-	-	-	-	34 000
Dewey County	30	26	4	-	-	-	-	-	22 500
Ellis County (part)	-	-	-	-	-	-	-	-	-
Kingfisher County	47	24	19	4	-	-	-	-	47 500
Roger Mills County	23	19	1	3	-	-	-	-	36 300
Washita County	42	24	18	-	-	-	-	-	45 000
Chickasaw OTSA, OK	3 230	1 756	1 196	173	81	16	6	2	47 200
Bryan County (part)	124	71	51	-	-	-	-	2	46 700
Carter County	550	299	201	45	5	-	-	-	47 300
Garvin County	302	207	88	5	2	-	-	-	42 100
Grady County (part)	264	123	109	16	14	2	-	-	60 300
Jefferson County (part)	53	35	18	-	-	-	-	-	32 500
Johnston County	219	148	61	4	6	-	-	-	34 900
Love County	60	34	19	5	-	2	-	-	45 600
McClain County	216	21	140	26	22	7	-	-	74 600
Marshall County	188	108	68	7	3	2	-	-	46 400
Murray County	242	131	102	9	-	-	-	-	47 400
Pontotoc County	725	397	263	42	20	3	-	-	46 600
Stephens County (part)	287	182	76	14	9	-	6	-	43 000
Choctaw OTSA, OK	4 159	2 413	1 493	189	38	16	8	2	44 700
Atoka County	209	130	77	-	2	-	-	-	41 500
Bryan County (part)	505	253	201	40	6	5	-	-	49 900
Choctaw County	388	265	101	13	7	2	-	-	39 200
Coal County	168	121	39	3	5	-	-	-	33 000
Haskell County	214	131	65	12	4	2	-	-	40 400
Hughes County (part)	34	22	10	-	2	-	-	-	44 400
Latimer County	233	129	97	3	-	-	4	-	47 300
Le Flore County	684	351	300	29	-	2	-	2	49 100
McCurtain County	605	424	160	15	4	2	-	-	36 300
Pittsburg County	837	426	327	69	8	3	4	-	49 500
Pushmataha County	282	161	116	5	-	-	-	-	44 600
Citizen Potawatomi Nation-Absentee Shawnee OTSA, OK	934	257	463	121	61	21	7	4	59 800
Cleveland County (part)	273	53	169	31	20	-	-	-	59 700
Oklahoma County (part)	281	34	132	58	29	21	7	-	93 300
Pottawatomie County (part)	380	170	162	32	12	-	-	4	52 300
Creek OTSA, OK	7 953	2 637	3 741	1 043	269	193	54	16	65 300
Creek County	765	319	320	111	15	-	-	-	59 100
Hughes County (part)	310	259	46	5	-	-	-	-	30 500
McIntosh County (part)	388	182	162	38	6	-	-	-	53 500
Mayes County (part)	8	-	8	-	-	-	-	-	55 000
Muskogee County (part)	855	466	308	30	20	-	31	-	46 300
Okfuskee County	279	195	78	6	-	-	-	-	33 700
Okmulgee County	728	447	244	25	6	6	-	-	42 800
Rogers County (part)	67	6	50	3	-	8	-	-	84 600
Tulsa County (part)	3 898	606	2 185	718	201	153	19	16	78 500
Wagoner County (part)	655	157	340	107	21	26	4	-	76 800
Eastern Shawnee OTSA, OK	11	-	11	-	-	-	-	-	90 800
Ottawa County (part)	11	-	11	-	-	-	-	-	90 800

Table 45. **Home Value of Housing Units With an American Indian and Alaska Native Householder (One Race): 2000**—Con.

[Data based on a sample (except Tables 65-68). For information on confidentiality protection, coverage, sampling error, and nonsampling error, see Appendix G.
For location of definitions, see "How to Use This Census Report"]

American Indian Area County	Specified owner-occupied housing units	Value of home							
		Less than $50,000	$50,000 to $99,999	$100,000 to $149,999	$150,000 to $199,999	$200,000 to $299,999	$300,000 to $499,999	$500,000 or more	Median (dollars)
OKLAHOMA TRIBAL STATISTICAL AREA—Con.									
Iowa OTSA, OK	26	18	6	2	-	-	-	-	40 000
Lincoln County (part)	20	16	4	-	-	-	-	-	37 500
Logan County (part)	6	2	2	2	-	-	-	-	55 000
Oklahoma County (part)	-	-	-	-	-	-	-	-	-
Payne County (part)	-	-	-	-	-	-	-	-	-
Kaw OTSA, OK	128	54	68	6	-	-	-	-	53 400
Kay County (part)	128	54	68	6	-	-	-	-	53 400
Kickapoo OTSA, OK	233	132	93	4	4	-	-	-	46 000
Lincoln County (part)	29	16	9	4	-	-	-	-	42 500
Pottawatomie County (part)	204	116	84	-	4	-	-	-	46 200
Kiowa-Comanche-Apache-Fort Sill Apache OTSA, OK	1 234	572	554	75	24	9	-	-	52 300
Caddo County (part)	189	103	83	-	3	-	-	-	47 400
Comanche County	719	258	379	62	11	9	-	-	58 500
Cotton County	99	59	35	5	-	-	-	-	39 800
Grady County (part)	8	4	4	-	-	-	-	-	37 500
Greer County	13	13	-	-	-	-	-	-	33 300
Harmon County	-	-	-	-	-	-	-	-	-
Jackson County	44	27	15	2	-	-	-	-	43 800
Jefferson County (part)	-	-	-	-	-	-	-	-	-
Kiowa County	95	71	20	4	-	-	-	-	34 800
Stephens County (part)	15	1	12	2	-	-	-	-	75 000
Tillman County	52	36	6	-	10	-	-	-	37 400
Miami OTSA, OK	-	-	-	-	-	-	-	-	-
Ottawa County (part)	-	-	-	-	-	-	-	-	-
Modoc OTSA, OK	-	-	-	-	-	-	-	-	-
Ottawa County (part)	-	-	-	-	-	-	-	-	-
Otoe-Missouria OTSA, OK	56	43	13	-	-	-	-	-	24 500
Noble County (part)	56	43	13	-	-	-	-	-	24 500
Pawnee County (part)	-	-	-	-	-	-	-	-	-
Ottawa OTSA, OK	215	136	53	26	-	-	-	-	36 400
Ottawa County (part)	215	136	53	26	-	-	-	-	36 400
Pawnee OTSA, OK	282	147	112	14	4	5	-	-	48 300
Pawnee County (part)	282	147	112	14	4	5	-	-	48 300
Peoria OTSA, OK	146	51	78	17	-	-	-	-	64 700
Ottawa County (part)	146	51	78	17	-	-	-	-	64 700
Ponca OTSA, OK	143	113	26	-	2	2	-	-	25 800
Kay County (part)	97	77	20	-	-	-	-	-	26 900
Noble County (part)	46	36	6	-	2	2	-	-	15 000
Quapaw OTSA, OK	205	156	40	9	-	-	-	-	33 500
Ottawa County (part)	205	156	40	9	-	-	-	-	33 500
Sac and Fox OTSA, OK	763	473	259	17	14	-	-	-	44 500
Lincoln County (part)	193	123	67	3	-	-	-	-	43 000
Payne County (part)	127	95	27	5	-	-	-	-	35 900
Pottawatomie County (part)	443	255	165	9	14	-	-	-	47 000
Seminole OTSA, OK	455	364	80	2	1	6	-	2	28 900
Seminole County (part)	455	364	80	2	1	6	-	2	28 900
Seneca-Cayuga OTSA, OK	66	24	33	4	3	-	2	-	67 000
Delaware County (part)	61	19	33	4	3	-	2	-	69 500
Ottawa County (part)	5	5	-	-	-	-	-	-	41 700
Tonkawa OTSA, OK	40	29	11	-	-	-	-	-	32 500
Kay County (part)	40	29	11	-	-	-	-	-	32 500
Wyandotte OTSA, OK	26	22	4	-	-	-	-	-	37 100
Ottawa County (part)	26	22	4	-	-	-	-	-	37 100
Creek-Seminole joint use area OTSA, OK	62	45	12	5	-	-	-	-	32 500
Seminole County (part)	62	45	12	5	-	-	-	-	32 500
Kaw-Ponca joint use area OTSA, OK	228	144	71	13	-	-	-	-	37 900
Kay County (part)	228	144	71	13	-	-	-	-	37 900
Kiowa-Comanche-Apache-Ft Sill Apache-Caddo-Wichita-Delaware joint use area OTSA, OK	596	398	163	10	4	21	-	-	41 100
Caddo County (part)	591	397	159	10	4	21	-	-	40 900
Grady County (part)	5	1	4	-	-	-	-	-	93 800
Miami-Peoria joint use area OTSA, OK	148	104	44	-	-	-	-	-	44 000
Ottawa County (part)	148	104	44	-	-	-	-	-	44 000

Table 46. **Selected Monthly Owner Costs of Housing Units With an American Indian and Alaska Native Householder (One Race): 2000**

[Data based on a sample (except Tables 65-68). For information on confidentiality protection, coverage, sampling error, and nonsampling error, see Appendix G. For location of definitions, see "How to Use This Census Report"]

American Indian Area County	Specified owner-occupied housing units	Selected monthly owner costs							
		Less than $200	$200 to $299	$300 to $399	$400 to $499	$500 to $599	$600 to $799	$800 to $999	$1,000 or more
AMERICAN INDIAN RESERVATION AND OFF-RESERVATION TRUST LAND — FEDERAL									
All areas	956	144	267	122	118	66	118	49	72
Osage Reservation, OK	956	144	267	122	118	66	118	49	72
Osage County	956	144	267	122	118	66	118	49	72
OKLAHOMA TRIBAL STATISTICAL AREA									
All areas	32 694	6 428	6 290	3 610	2 985	3 102	4 574	2 804	2 901
Caddo-Wichita-Delaware OTSA, OK	179	47	42	53	14	12	6	2	3
Blaine County (part)	-	-	-	-	-	-	-	-	-
Caddo County (part)	173	43	42	53	14	12	4	2	3
Canadian County (part)	6	4	-	-	-	-	2	-	-
Grady County (part)	-	-	-	-	-	-	-	-	-
Cherokee OTSA, OK	10 206	2 170	1 863	998	917	1 025	1 454	879	900
Adair County	1 184	392	318	102	95	115	108	18	36
Cherokee County	1 637	387	294	126	141	198	292	98	101
Craig County	283	67	42	32	38	33	32	19	20
Delaware County (part)	959	275	245	118	55	49	104	31	82
McIntosh County (part)	13	-	-	6	-	-	-	-	7
Mayes County (part)	885	209	166	83	99	93	104	74	57
Muskogee County (part)	692	109	101	40	40	61	152	103	86
Nowata County	220	53	53	18	36	24	18	16	2
Ottawa County (part)	154	23	43	22	21	12	25	2	6
Rogers County (part)	1 148	66	125	113	28	128	259	181	248
Sequoyah County	1 099	222	201	142	176	135	86	84	53
Tulsa County (part)	1 075	202	149	113	148	107	96	148	112
Wagoner County (part)	122	19	32	8	6	14	19	10	14
Washington County	735	146	94	75	34	56	159	95	76
Cheyenne-Arapaho OTSA, OK	970	139	164	106	59	123	158	101	120
Beckham County	72	16	19	2	4	4	10	-	17
Blaine County (part)	106	30	22	13	12	16	12	1	-
Caddo County (part)	-	-	-	-	-	-	-	-	-
Canadian County (part)	491	23	58	49	27	56	98	81	99
Custer County	159	52	29	19	8	16	23	8	4
Dewey County	30	10	8	7	-	5	-	-	-
Ellis County (part)	-	-	-	-	-	-	-	-	-
Kingfisher County	47	2	10	4	2	14	7	8	-
Roger Mills County	23	6	8	3	1	3	2	-	-
Washita County	42	-	10	9	5	9	6	3	-
Chickasaw OTSA, OK	3 230	622	684	391	320	336	480	239	158
Bryan County (part)	124	18	43	11	16	8	22	6	-
Carter County	550	96	116	82	27	68	83	36	42
Garvin County	302	65	80	54	31	20	30	20	2
Grady County (part)	264	38	50	37	9	28	49	37	16
Jefferson County (part)	53	7	20	2	2	10	12	-	-
Johnston County	219	42	81	33	26	19	18	-	-
Love County	60	13	22	6	4	-	10	5	-
McClain County	216	35	9	19	17	8	72	17	39
Marshall County	188	33	43	20	26	19	33	4	10
Murray County	242	76	32	26	12	32	36	28	-
Pontotoc County	725	137	153	70	103	83	85	67	27
Stephens County (part)	287	62	35	31	47	41	30	19	22
Choctaw OTSA, OK	4 159	1 125	862	544	512	399	376	207	134
Atoka County	209	59	64	27	20	23	6	8	2
Bryan County (part)	505	104	86	69	68	83	48	17	30
Choctaw County	388	104	109	51	45	29	28	19	3
Coal County	168	81	29	22	15	11	6	2	2
Haskell County	214	61	33	23	40	36	9	7	5
Hughes County (part)	34	4	18	2	2	2	4	-	2
Latimer County	233	51	60	39	41	13	16	-	13
Le Flore County	684	126	128	97	63	88	95	67	20
McCurtain County	605	234	94	100	85	28	44	15	5
Pittsburg County	837	179	186	74	118	80	96	55	49
Pushmataha County	282	122	55	40	15	6	24	17	3
Citizen Potawatomi Nation-Absentee Shawnee OTSA, OK	934	113	162	90	70	71	131	111	186
Cleveland County (part)	273	65	52	13	24	21	9	35	54
Oklahoma County (part)	281	13	23	25	27	18	39	49	87
Pottawatomie County (part)	380	35	87	52	19	32	83	27	45
Creek OTSA, OK	7 953	1 089	1 323	761	573	625	1 455	959	1 168
Creek County	765	127	146	94	41	67	141	88	61
Hughes County (part)	310	118	72	39	30	18	8	17	8
McIntosh County (part)	388	112	87	19	55	11	60	12	32
Mayes County (part)	8	-	-	8	-	-	-	-	-
Muskogee County (part)	855	142	177	122	121	93	72	82	46
Okfuskee County	279	94	56	38	21	12	38	12	8
Okmulgee County	728	228	166	45	60	75	70	41	43
Rogers County (part)	67	14	21	2	-	2	16	10	2
Tulsa County (part)	3 898	215	482	332	194	297	933	629	816
Wagoner County (part)	655	39	116	62	51	50	117	68	152
Eastern Shawnee OTSA, OK	11	6	-	-	-	-	-	5	-
Ottawa County (part)	11	6	-	-	-	-	-	5	-

Table 46. **Selected Monthly Owner Costs of Housing Units With an American Indian and Alaska Native Householder (One Race): 2000**—Con.

[Data based on a sample (except Tables 65-68). For information on confidentiality protection, coverage, sampling error, and nonsampling error, see Appendix G. For location of definitions, see "How to Use This Census Report"]

American Indian Area County	Specified owner-occupied housing units	Selected monthly owner costs							
		Less than $200	$200 to $299	$300 to $399	$400 to $499	$500 to $599	$600 to $799	$800 to $999	$1,000 or more
OKLAHOMA TRIBAL STATISTICAL AREA—Con.									
Iowa OTSA, OK	26	8	6	2	-	2	2	2	4
Lincoln County (part)	20	8	6	2	-	2	-	2	-
Logan County (part)	6	-	-	-	-	-	2	-	4
Oklahoma County (part)	-	-	-	-	-	-	-	-	-
Payne County (part)	-	-	-	-	-	-	-	-	-
Kaw OTSA, OK	128	15	23	31	11	22	11	9	6
Kay County (part)	128	15	23	31	11	22	11	9	6
Kickapoo OTSA, OK	233	58	69	26	24	33	8	15	-
Lincoln County (part)	29	4	4	2	8	9	2	-	-
Pottawatomie County (part)	204	54	65	24	16	24	6	15	-
Kiowa-Comanche-Apache-Fort Sill Apache OTSA, OK	1 234	207	318	173	99	113	160	85	79
Caddo County (part)	189	57	61	31	14	7	10	2	7
Comanche County	719	106	180	89	36	63	116	60	69
Cotton County	99	16	22	13	7	13	18	8	2
Grady County (part)	8	-	-	-	2	-	6	-	-
Greer County	13	-	10	3	-	-	-	-	-
Harmon County	-	-	-	-	-	-	-	-	-
Jackson County	44	-	7	10	11	4	-	12	-
Jefferson County (part)	-	-	-	-	-	-	-	-	-
Kiowa County	95	20	27	17	22	4	4	-	1
Stephens County (part)	15	-	9	-	-	3	2	1	-
Tillman County	52	8	2	10	7	19	4	2	-
Miami OTSA, OK	-	-	-	-	-	-	-	-	-
Ottawa County (part)	-	-	-	-	-	-	-	-	-
Modoc OTSA, OK	-	-	-	-	-	-	-	-	-
Ottawa County (part)	-	-	-	-	-	-	-	-	-
Otoe-Missouria OTSA, OK	56	11	23	15	6	-	1	-	-
Noble County (part)	56	11	23	15	6	-	1	-	-
Pawnee County (part)	-	-	-	-	-	-	-	-	-
Ottawa OTSA, OK	215	47	47	20	26	22	13	8	32
Ottawa County (part)	215	47	47	20	26	22	13	8	32
Pawnee OTSA, OK	282	30	52	44	30	33	44	32	17
Pawnee County (part)	282	30	52	44	30	33	44	32	17
Peoria OTSA, OK	146	40	25	19	6	21	17	7	11
Ottawa County (part)	146	40	25	19	6	21	17	7	11
Ponca OTSA, OK	143	59	47	15	6	2	2	6	6
Kay County (part)	97	40	26	13	6	-	-	6	6
Noble County (part)	46	19	21	2	-	2	2	-	-
Quapaw OTSA, OK	205	69	44	19	23	12	16	20	2
Ottawa County (part)	205	69	44	19	23	12	16	20	2
Sac and Fox OTSA, OK	763	185	199	92	61	92	83	23	28
Lincoln County (part)	193	39	49	13	18	24	35	10	5
Payne County (part)	127	12	39	2	15	18	26	-	15
Pottawatomie County (part)	443	134	111	77	28	50	22	13	8
Seminole OTSA, OK	455	166	70	28	59	49	32	37	14
Seminole County (part)	455	166	70	28	59	49	32	37	14
Seneca-Cayuga OTSA, OK	66	9	13	14	10	-	16	2	2
Delaware County (part)	61	9	10	14	8	-	16	2	2
Ottawa County (part)	5	-	3	-	2	-	-	-	-
Tonkawa OTSA, OK	40	11	17	6	-	-	4	-	2
Kay County (part)	40	11	17	6	-	-	4	-	2
Wyandotte OTSA, OK	26	4	7	5	8	2	-	-	-
Ottawa County (part)	26	4	7	5	8	2	-	-	-
Creek-Seminole joint use area OTSA, OK	62	13	18	21	3	2	5	-	-
Seminole County (part)	62	13	18	21	3	2	5	-	-
Kaw-Ponca joint use area OTSA, OK	228	12	49	25	51	13	47	16	15
Kay County (part)	228	12	49	25	51	13	47	16	15
Kiowa-Comanche-Apache-Ft Sill Apache-Caddo-Wichita-Delaware joint use area OTSA, OK	596	146	137	93	79	73	26	28	14
Caddo County (part)	591	145	135	93	79	73	26	28	12
Grady County (part)	5	1	2	-	-	-	-	-	2
Miami-Peoria joint use area OTSA, OK	148	27	26	19	18	20	27	11	-
Ottawa County (part)	148	27	26	19	18	20	27	11	-

Table 47. **Gross Rent of Housing Units With an American Indian and Alaska Native Householder (One Race): 2000**

[Data based on a sample (except Tables 65-68). For information on confidentiality protection, coverage, sampling error, and nonsampling error, see Appendix G.
For location of definitions, see "How to Use This Census Report"]

American Indian Area County	Specified renter-occupied housing units paying cash rent	Gross rent							
		Less than $250	$250 to $499	$500 to $749	$750 to $999	$1,000 to $1,499	$1,500 to $1,999	$2,000 or more	Median (dollars)
AMERICAN INDIAN RESERVATION AND OFF-RESERVATION TRUST LAND — FEDERAL									
All areas	317	113	159	40	5	-	-	-	325
Osage Reservation, OK	317	113	159	40	5	-	-	-	325
Osage County	317	113	159	40	5	-	-	-	325
OKLAHOMA TRIBAL STATISTICAL AREA									
All areas	21 078	3 956	11 484	4 623	814	165	26	10	395
Caddo-Wichita-Delaware OTSA, OK	84	30	52	2	-	-	-	-	309
Blaine County (part)	-	-	-	-	-	-	-	-	-
Caddo County (part)	84	30	52	2	-	-	-	-	309
Canadian County (part)	-	-	-	-	-	-	-	-	-
Grady County (part)	-	-	-	-	-	-	-	-	-
Cherokee OTSA, OK	6 114	1 070	3 484	1 309	179	47	15	10	394
Adair County	639	164	408	60	2	5	-	-	330
Cherokee County	1 409	247	905	223	25	-	9	-	381
Craig County	153	43	83	27	-	-	-	-	364
Delaware County (part)	488	73	334	68	9	-	4	-	378
McIntosh County (part)	-	-	-	-	-	-	-	-	-
Mayes County (part)	526	109	273	138	6	-	-	-	385
Muskogee County (part)	282	58	170	46	8	-	-	-	385
Nowata County	104	13	71	20	-	-	-	-	364
Ottawa County (part)	36	8	28	-	-	-	-	-	336
Rogers County (part)	546	71	232	160	53	25	2	3	476
Sequoyah County	640	148	399	82	2	2	-	7	363
Tulsa County (part)	851	68	319	390	59	15	-	-	519
Wagoner County (part)	64	10	32	22	-	-	-	-	408
Washington County	376	58	230	73	15	-	-	-	403
Cheyenne-Arapaho OTSA, OK	742	82	419	176	65	-	-	-	417
Beckham County	45	-	35	10	-	-	-	-	357
Blaine County (part)	92	20	71	1	-	-	-	-	295
Caddo County (part)	-	-	-	-	-	-	-	-	-
Canadian County (part)	385	16	179	147	43	-	-	-	497
Custer County	149	25	94	8	22	-	-	-	404
Dewey County	24	11	13	-	-	-	-	-	275
Ellis County (part)	-	-	-	-	-	-	-	-	-
Kingfisher County	24	-	14	10	-	-	-	-	375
Roger Mills County	5	5	-	-	-	-	-	-	208
Washita County	18	5	13	-	-	-	-	-	440
Chickasaw OTSA, OK	2 136	432	1 370	295	35	4	-	-	368
Bryan County (part)	46	5	31	8	2	-	-	-	450
Carter County	406	87	256	48	15	-	-	-	382
Garvin County	150	29	92	29	-	-	-	-	400
Grady County (part)	169	21	135	13	-	-	-	-	363
Jefferson County (part)	28	20	5	3	-	-	-	-	217
Johnston County	149	47	91	11	-	-	-	-	303
Love County	32	12	20	-	-	-	-	-	325
McClain County	91	4	44	43	-	-	-	-	488
Marshall County	63	12	32	19	-	-	-	-	347
Murray County	129	18	88	23	-	-	-	-	422
Pontotoc County	658	126	435	75	18	4	-	-	362
Stephens County (part)	215	51	141	23	-	-	-	-	336
Choctaw OTSA, OK	2 282	600	1 310	300	47	25	-	-	355
Atoka County	101	37	64	-	-	-	-	-	322
Bryan County (part)	390	76	226	72	16	-	-	-	386
Choctaw County	192	31	115	40	6	-	-	-	400
Coal County	63	20	38	3	2	-	-	-	306
Haskell County	92	27	61	2	2	-	-	-	331
Hughes County (part)	17	2	13	2	-	-	-	-	368
Latimer County	147	63	72	12	-	-	-	-	313
Le Flore County	389	61	248	55	14	11	-	-	380
McCurtain County	444	167	222	45	-	10	-	-	312
Pittsburg County	372	97	200	64	7	4	-	-	376
Pushmataha County	75	19	51	5	-	-	-	-	325
Citizen Potawatomi Nation-Absentee Shawnee OTSA, OK	392	60	246	76	3	7	-	-	401
Cleveland County (part)	60	1	53	6	-	-	-	-	423
Oklahoma County (part)	104	15	44	42	3	-	-	-	473
Pottawatomie County (part)	228	44	149	28	-	7	-	-	345
Creek OTSA, OK	5 746	856	2 576	1 837	398	68	11	-	451
Creek County	476	51	260	133	32	-	-	-	423
Hughes County (part)	146	60	77	9	-	-	-	-	266
McIntosh County (part)	161	33	91	32	5	-	-	-	355
Mayes County (part)	-	-	-	-	-	-	-	-	-
Muskogee County (part)	583	74	375	123	11	-	-	-	397
Okfuskee County	182	71	93	18	-	-	-	-	292
Okmulgee County	461	153	229	75	2	2	-	-	338
Rogers County (part)	18	2	12	4	-	-	-	-	392
Tulsa County (part)	3 436	370	1 324	1 321	344	66	11	-	504
Wagoner County (part)	283	42	115	122	4	-	-	-	477
Eastern Shawnee OTSA, OK	-	-	-	-	-	-	-	-	-
Ottawa County (part)	-	-	-	-	-	-	-	-	-

Table 47. **Gross Rent of Housing Units With an American Indian and Alaska Native Householder (One Race): 2000**—Con.

[Data based on a sample (except Tables 65-68). For information on confidentiality protection, coverage, sampling error, and nonsampling error, see Appendix G.
For location of definitions, see "How to Use This Census Report"]

American Indian Area County	Specified renter-occupied housing units paying cash rent	Gross rent							
		Less than $250	$250 to $499	$500 to $749	$750 to $999	$1,000 to $1,499	$1,500 to $1,999	$2,000 or more	Median (dollars)
OKLAHOMA TRIBAL STATISTICAL AREA—Con.									
Iowa OTSA, OK	19	2	10	7	-	-	-	-	369
Lincoln County (part)	17	2	8	7	-	-	-	-	381
Logan County (part)	2	-	2	-	-	-	-	-	325
Oklahoma County (part)	-	-	-	-	-	-	-	-	-
Payne County (part)	-	-	-	-	-	-	-	-	-
Kaw OTSA, OK	37	12	23	2	-	-	-	-	296
Kay County (part)	37	12	23	2	-	-	-	-	296
Kickapoo OTSA, OK	159	56	60	38	5	-	-	-	378
Lincoln County (part)	18	-	13	3	2	-	-	-	450
Pottawatomie County (part)	141	56	47	35	3	-	-	-	369
Kiowa-Comanche-Apache-Fort Sill Apache OTSA, OK	1 006	226	547	189	41	3	-	-	354
Caddo County (part)	113	47	47	14	2	3	-	-	293
Comanche County	677	125	378	138	36	-	-	-	368
Cotton County	42	10	22	8	2	-	-	-	355
Grady County (part)	5	-	-	5	-	-	-	-	531
Greer County	2	-	2	-	-	-	-	-	475
Harmon County	4	-	4	-	-	-	-	-	375
Jackson County	54	4	31	18	1	-	-	-	436
Jefferson County (part)	2	-	2	-	-	-	-	-	325
Kiowa County	79	36	41	2	-	-	-	-	256
Stephens County (part)	10	4	4	2	-	-	-	-	275
Tillman County	18	-	16	2	-	-	-	-	393
Miami OTSA, OK	6	-	6	-	-	-	-	-	475
Ottawa County (part)	6	-	6	-	-	-	-	-	475
Modoc OTSA, OK	-	-	-	-	-	-	-	-	-
Ottawa County (part)	-	-	-	-	-	-	-	-	-
Otoe-Missouria OTSA, OK	35	18	17	-	-	-	-	-	247
Noble County (part)	35	18	17	-	-	-	-	-	247
Pawnee County (part)	-	-	-	-	-	-	-	-	-
Ottawa OTSA, OK	156	38	87	31	-	-	-	-	392
Ottawa County (part)	156	38	87	31	-	-	-	-	392
Pawnee OTSA, OK	168	16	119	26	7	-	-	-	371
Pawnee County (part)	168	16	119	26	7	-	-	-	371
Peoria OTSA, OK	27	-	24	-	-	3	-	-	375
Ottawa County (part)	27	-	24	-	-	3	-	-	375
Ponca OTSA, OK	31	18	9	4	-	-	-	-	238
Kay County (part)	28	15	9	4	-	-	-	-	245
Noble County (part)	3	3	-	-	-	-	-	-	175
Quapaw OTSA, OK	89	29	60	-	-	-	-	-	302
Ottawa County (part)	89	29	60	-	-	-	-	-	302
Sac and Fox OTSA, OK	562	147	333	61	19	2	-	-	371
Lincoln County (part)	90	3	62	25	-	-	-	-	432
Payne County (part)	64	27	30	7	-	-	-	-	367
Pottawatomie County (part)	408	117	241	29	19	2	-	-	359
Seminole OTSA, OK	379	78	243	55	2	1	-	-	384
Seminole County (part)	379	78	243	55	2	1	-	-	384
Seneca-Cayuga OTSA, OK	24	-	14	8	2	-	-	-	450
Delaware County (part)	16	-	11	5	-	-	-	-	433
Ottawa County (part)	8	-	3	3	2	-	-	-	517
Tonkawa OTSA, OK	46	12	26	7	1	-	-	-	385
Kay County (part)	46	12	26	7	1	-	-	-	385
Wyandotte OTSA, OK	21	4	17	-	-	-	-	-	296
Ottawa County (part)	21	4	17	-	-	-	-	-	296
Creek-Seminole joint use area OTSA, OK	38	6	26	4	-	2	-	-	358
Seminole County (part)	38	6	26	4	-	2	-	-	358
Kaw-Ponca joint use area OTSA, OK	265	19	112	124	10	-	-	-	501
Kay County (part)	265	19	112	124	10	-	-	-	501
Kiowa-Comanche-Apache-Ft Sill Apache-Caddo-Wichita-Delaware joint use area OTSA, OK	436	137	243	53	-	3	-	-	316
Caddo County (part)	436	137	243	53	-	3	-	-	316
Grady County (part)	-	-	-	-	-	-	-	-	-
Miami-Peoria joint use area OTSA, OK	78	8	51	19	-	-	-	-	455
Ottawa County (part)	78	8	51	19	-	-	-	-	455

Table 48. **Selected Mortgage and Rental Cost Characteristics of Housing Units With an American Indian and Alaska Native Householder (One Race): 2000**

[Data based on a sample (except Tables 65-68). For information on confidentiality protection, coverage, sampling error, and nonsampling error, see Appendix G.
For location of definitions, see "How to Use This Census Report"]

American Indian Area County	Specified owner-occupied housing units							Specified renter-occupied housing units paying cash rent	
		With a mortgage			Not mortgaged				
	Total	Total	Median selected monthly owner costs (dollars)	Median selected monthly owner costs as a percentage of household income in 1999	Total	Median selected monthly owner costs (dollars)	Median selected monthly owner costs as a percentage of household income in 1999	Total	Median gross rent as a percentage of household income in 1999
AMERICAN INDIAN RESERVATION AND OFF-RESERVATION TRUST LAND — FEDERAL									
All areas	956	596	511	17.8	360	227	10.4	317	21.5
Osage Reservation, OK	956	596	511	17.8	360	227	10.4	317	21.5
Osage County	956	596	511	17.8	360	227	10.4	317	21.5
OKLAHOMA TRIBAL STATISTICAL AREA									
All areas	32 694	20 501	597	19.3	12 193	204	10.9	21 078	22.9
Caddo-Wichita-Delaware OTSA, OK	179	93	379	15.8	86	196	10.0-	84	18.9
Blaine County (part)	-	-	-	-	-	-	-	-	-
Caddo County (part)	173	91	377	16.1	82	202	10.0-	84	18.9
Canadian County (part)	6	2	650	12.5	4	125	20.0	-	-
Grady County (part)	-	-	-	-	-	-	-	-	-
Cherokee OTSA, OK	10 206	6 294	604	19.3	3 912	197	10.8	6 114	23.5
Adair County	1 184	570	487	19.8	614	183	11.4	639	18.5
Cherokee County	1 637	1 121	561	18.6	516	184	10.0-	1 409	26.0
Craig County	283	178	545	18.6	105	186	10.0-	153	18.9
Delaware County (part)	959	456	540	20.2	503	194	10.9	488	24.3
McIntosh County (part)	13	13	1 268	50.0+	-	-	-	-	-
Mayes County (part)	885	523	570	17.6	362	191	10.0-	526	19.9
Muskogee County (part)	692	461	739	18.2	231	215	10.1	282	20.8
Nowata County	220	98	546	17.3	122	214	10.0-	104	25.4
Ottawa County (part)	154	109	455	17.3	45	199	10.0-	36	17.5
Rogers County (part)	1 148	900	778	19.6	248	251	10.0-	546	25.5
Sequoyah County	1 099	634	522	21.1	465	210	11.8	640	25.2
Tulsa County (part)	1 075	686	612	20.9	389	197	14.1	851	24.7
Wagoner County (part)	122	70	657	25.0	52	235	21.3	64	29.2
Washington County	735	475	711	18.9	260	192	12.8	376	21.6
Cheyenne-Arapaho OTSA, OK	970	644	656	18.3	326	216	10.7	742	23.9
Beckham County	72	35	795	21.3	37	207	13.5	45	29.7
Blaine County (part)	106	42	538	17.7	64	215	11.4	92	19.1
Caddo County (part)	-	-	-	-	-	-	-	-	-
Canadian County (part)	491	399	751	18.6	92	241	10.0-	385	24.1
Custer County	159	82	563	16.7	77	181	10.0-	149	31.4
Dewey County	30	11	388	28.8	19	197	18.2	24	16.0
Ellis County (part)	-	-	-	-	-	-	-	-	-
Kingfisher County	47	33	589	16.3	14	281	10.0-	24	27.5
Roger Mills County	23	10	500	20.0	13	242	14.5	5	24.2
Washita County	42	32	522	12.1	10	236	13.1	18	22.5
Chickasaw OTSA, OK	3 230	2 073	550	19.4	1 157	208	11.8	2 136	21.3
Bryan County (part)	124	76	488	19.7	48	223	10.0-	46	17.5
Carter County	550	373	563	20.0	177	201	15.8	406	19.6
Garvin County	302	178	439	17.7	124	200	14.0	150	20.0
Grady County (part)	264	174	658	18.2	90	211	11.1	169	23.9
Jefferson County (part)	53	24	600	26.3	29	242	16.9	28	18.6
Johnston County	219	103	444	16.6	116	223	12.3	149	24.9
Love County	60	26	620	15.0	34	250	10.0-	32	14.4
McClain County	216	167	695	19.5	49	183	10.0-	91	26.3
Marshall County	188	130	496	18.7	58	203	12.3	63	27.9
Murray County	242	124	609	19.5	118	187	12.4	129	21.4
Pontotoc County	725	518	495	20.8	207	223	11.9	658	20.1
Stephens County (part)	287	180	554	22.6	107	194	10.0-	215	24.3
Choctaw OTSA, OK	4 159	2 524	467	18.5	1 635	185	11.0	2 282	22.6
Atoka County	209	119	398	16.8	90	194	12.8	101	26.4
Bryan County (part)	505	365	493	18.6	140	191	10.0-	390	23.0
Choctaw County	388	236	409	15.0	152	198	13.1	192	21.8
Coal County	168	72	395	20.0	96	173	10.5	63	26.3
Haskell County	214	116	497	16.2	98	175	11.3	92	18.2
Hughes County (part)	34	12	600	13.8	22	244	20.7	17	21.3
Latimer County	233	156	408	18.0	77	194	10.0-	147	20.9
Le Flore County	684	450	547	18.4	234	207	11.8	389	24.8
McCurtain County	605	338	407	20.8	267	163	10.0-	444	21.1
Pittsburg County	837	507	524	19.4	330	200	11.5	372	24.1
Pushmataha County	282	153	371	17.9	129	156	10.6	75	25.4
Citizen Potawatomi Nation-Absentee Shawnee OTSA, OK	934	717	688	21.3	217	198	10.0-	392	24.4
Cleveland County (part)	273	160	832	22.3	113	181	10.0-	60	25.6
Oklahoma County (part)	281	234	890	20.8	47	223	10.0-	104	27.7
Pottawatomie County (part)	380	323	580	21.4	57	190	10.0-	228	21.9
Creek OTSA, OK	7 953	5 323	718	20.0	2 630	226	10.0-	5 746	22.3
Creek County	765	527	628	18.4	238	211	10.0-	476	22.4
Hughes County (part)	310	162	400	19.4	148	164	10.8	146	16.3
McIntosh County (part)	388	191	623	17.5	197	199	12.6	161	16.8
Mayes County (part)	8	8	350	12.5	-	-	-	-	-
Muskogee County (part)	855	505	525	23.7	350	225	13.6	583	24.0
Okfuskee County	279	161	450	19.2	118	176	15.7	182	18.9

Table 48. **Selected Mortgage and Rental Cost Characteristics of Housing Units With an American Indian and Alaska Native Householder (One Race): 2000**—Con.

[Data based on a sample (except Tables 65-68). For information on confidentiality protection, coverage, sampling error, and nonsampling error, see Appendix G. For location of definitions, see "How to Use This Census Report"]

American Indian Area County	Specified owner-occupied housing units							Specified renter-occupied housing units paying cash rent	
		With a mortgage			Not mortgaged				
	Total	Total	Median selected monthly owner costs (dollars)	Median selected monthly owner costs as a percentage of household income in 1999	Total	Median selected monthly owner costs (dollars)	Median selected monthly owner costs as a percentage of household income in 1999	Total	Median gross rent as a percentage of household income in 1999
OKLAHOMA TRIBAL STATISTICAL AREA—Con.									
Creek OTSA, OK—Con.									
Okmulgee County	728	362	560	22.7	366	190	10.0-	461	21.2
Rogers County (part)	67	32	733	16.7	35	215	12.5	18	22.5
Tulsa County (part)	3 898	2 892	798	20.0	1 006	262	10.0-	3 436	22.9
Wagoner County (part)	655	483	754	19.7	172	263	10.0-	283	18.6
Eastern Shawnee OTSA, OK	11	5	950	50.0+	6	175	10.0-	-	-
Ottawa County (part)	11	5	950	50.0+	6	175	10.0-	-	-
Iowa OTSA, OK	26	12	750	30.0	14	193	10.0-	19	23.8
Lincoln County (part)	20	6	550	32.5	14	193	10.0-	17	42.5
Logan County (part)	6	6	1 125	28.8	-	-	-	2	22.5
Oklahoma County (part)	-	-	-	-	-	-	-	-	-
Payne County (part)	-	-	-	-	-	-	-	-	-
Kaw OTSA, OK	128	98	486	18.9	30	250	10.0-	37	19.1
Kay County (part)	128	98	486	18.9	30	250	10.0-	37	19.1
Kickapoo OTSA, OK	233	121	458	18.6	112	218	13.6	159	18.1
Lincoln County (part)	29	17	481	20.8	12	300	13.8	18	20.0
Pottawatomie County (part)	204	104	442	18.3	100	213	13.5	141	17.6
Kiowa-Comanche-Apache-Fort Sill Apache OTSA, OK	1 234	701	567	19.8	533	220	10.0	1 006	25.0
Caddo County (part)	189	82	396	21.3	107	195	10.0-	113	20.2
Comanche County	719	417	639	19.5	302	228	11.1	677	25.7
Cotton County	99	56	600	26.6	43	220	19.7	42	21.3
Grady County (part)	8	8	633	13.3	-	-	-	5	16.9
Greer County	13	-	-	-	13	283	10.0-	2	45.0
Harmon County	-	-	-	-	-	-	-	4	12.5
Jackson County	44	37	477	21.6	7	315	10.0-	54	29.2
Jefferson County (part)	-	-	-	-	-	-	-	2	10.0-
Kiowa County	95	61	402	15.3	34	188	11.1	79	31.8
Stephens County (part)	15	6	650	12.5	9	238	10.0-	10	25.0
Tillman County	52	34	542	20.0	18	305	11.0	18	17.5
Miami OTSA, OK	-	-	-	-	-	-	-	6	50.0+
Ottawa County (part)	-	-	-	-	-	-	-	6	50.0+
Modoc OTSA, OK	-	-	-	-	-	-	-	-	-
Ottawa County (part)	-	-	-	-	-	-	-	-	-
Otoe-Missouria OTSA, OK	56	7	413	32.5	49	248	14.6	35	28.8
Noble County (part)	56	7	413	32.5	49	248	14.6	35	28.8
Pawnee County (part)	-	-	-	-	-	-	-	-	-
Ottawa OTSA, OK	215	130	545	17.9	85	188	13.2	156	24.8
Ottawa County (part)	215	130	545	17.9	85	188	13.2	156	24.8
Pawnee OTSA, OK	282	189	588	18.1	93	238	17.1	168	19.6
Pawnee County (part)	282	189	588	18.1	93	238	17.1	168	19.6
Peoria OTSA, OK	146	80	576	20.6	66	185	10.0-	27	50.0+
Ottawa County (part)	146	80	576	20.6	66	185	10.0-	27	50.0+
Ponca OTSA, OK	143	25	458	22.1	118	200	15.8	31	34.4
Kay County (part)	97	19	442	22.9	78	198	19.4	28	35.5
Noble County (part)	46	6	550	18.8	40	204	12.5	3	17.5
Quapaw OTSA, OK	205	103	488	22.0	102	179	10.4	89	26.2
Ottawa County (part)	205	103	488	22.0	102	179	10.4	89	26.2
Sac and Fox OTSA, OK	763	461	489	17.4	302	205	12.9	562	24.5
Lincoln County (part)	193	125	548	17.3	68	206	11.9	90	20.5
Payne County (part)	127	74	608	19.0	53	245	17.8	64	39.5
Pottawatomie County (part)	443	262	376	16.0	181	192	12.1	408	23.4
Seminole OTSA, OK	455	215	534	24.8	240	175	12.1	379	25.0
Seminole County (part)	455	215	534	24.8	240	175	12.1	379	25.0
Seneca-Cayuga OTSA, OK	66	49	425	22.5	17	195	15.9	24	25.0
Delaware County (part)	61	46	450	22.5	15	185	16.6	16	23.0
Ottawa County (part)	5	3	250	22.5	2	450	10.0-	8	50.0+
Tonkawa OTSA, OK	40	25	296	14.4	15	175	10.0-	46	29.2
Kay County (part)	40	25	296	14.4	15	175	10.0-	46	29.2
Wyandotte OTSA, OK	26	17	419	25.5	9	205	10.0-	21	18.8
Ottawa County (part)	26	17	419	25.5	9	205	10.0-	21	18.8
Creek-Seminole joint use area OTSA, OK	62	32	357	17.5	30	217	10.0	38	26.0
Seminole County (part)	62	32	357	17.5	30	217	10.0	38	26.0

Table 48. **Selected Mortgage and Rental Cost Characteristics of Housing Units With an American Indian and Alaska Native Householder (One Race): 2000**—Con.

[Data based on a sample (except Tables 65-68). For information on confidentiality protection, coverage, sampling error, and nonsampling error, see Appendix G. For location of definitions, see "How to Use This Census Report"]

American Indian Area County	Specified owner-occupied housing units							Specified renter-occupied housing units paying cash rent	
		With a mortgage			Not mortgaged				
	Total	Total	Median selected monthly owner costs (dollars)	Median selected monthly owner costs as a percentage of household income in 1999	Total	Median selected monthly owner costs (dollars)	Median selected monthly owner costs as a percentage of household income in 1999	Total	Median gross rent as a percentage of household income in 1999
OKLAHOMA TRIBAL STATISTICAL AREA—Con.									
Kaw-Ponca joint use area OTSA, OK	228	163	573	17.8	65	234	23.8	265	26.0
Kay County (part)	228	163	573	17.8	65	234	23.8	265	26.0
Kiowa-Comanche-Apache-Ft Sill Apache-Caddo-Wichita-Delaware joint use area OTSA, OK	596	306	471	18.3	290	199	11.3	436	17.8
Caddo County (part)	591	304	470	18.3	287	199	11.2	436	17.8
Grady County (part)	5	2	1 125	22.5	3	213	21.3	-	-
Miami-Peoria joint use area OTSA, OK	148	94	555	18.0	54	200	12.0	78	27.4
Ottawa County (part)	148	94	555	18.0	54	200	12.0	78	27.4

Table 49. **Place of Birth, Residence in 1995, and Language for the Native Hawaiian and Other Pacific Islander Population (One Race): 2000**

[The above table was omitted because there were no qualifying areas.]

Table 50. **Education and Veteran Status for the Native Hawaiian and Other Pacific Islander Population (One Race): 2000**

[The above table was omitted because there were no qualifying areas.]

Table 51. **Disability Status for the Native Hawaiian and Other Pacific Islander Population (One Race): 2000**

[The above table was omitted because there were no qualifying areas.]

Table 52. **Employment Status and Journey to Work for the Native Hawaiian and Other Pacific Islander Population (One Race): 2000**

[The above table was omitted because there were no qualifying areas.]

Table 53. **Work Status and Income in 1999 for the Native Hawaiian and Other Pacific Islander Population (One Race): 2000**

[The above table was omitted because there were no qualifying areas.]

Table 54. **Earnings in 1999 of Full-Time, Year-Round Workers, by Sex for the Native Hawaiian and Other Pacific Islander Population (One Race): 2000**

[The above table was omitted because there were no qualifying areas.]

Table 55. **Income in 1999 of Households With a Native Hawaiian and Other Pacific Islander Householder (One Race): 2000**

[The above table was omitted because there were no qualifying areas.]

Table 56. **Poverty Status in 1999 for the Native Hawaiian and Other Pacific Islander Population (One Race): 2000**

[The above table was omitted because there were no qualifying areas.]

Table 57. **Units in Structure: 2000**

[The above table was omitted because there were no qualifying areas.]

Table 58. **Physical Housing Characteristics: 2000**

[The above table was omitted because there were no qualifying areas.]

Table 59. **Selected Equipment Characteristics of Housing Units With a Native Hawaiian and Other Pacific Islander Householder (One Race): 2000**

[The above table was omitted because there were no qualifying areas.]

Table 60. **Year Householder Moved into Unit for Housing Units With a Native Hawaiian and Other Pacific Islander Householder (One Race): 2000**

[The above table was omitted because there were no qualifying areas.]

Table 61. **Home Value of Housing Units With a Native Hawaiian and Other Pacific Islander Householder (One Race): 2000**

[The above table was omitted because there were no qualifying areas.]

Table 62. **Selected Monthly Owner Costs of Housing Units With a Native Hawaiian and Other Pacific Islander Householder (One Race): 2000**

[The above table was omitted because there were no qualifying areas.]

Table 63. **Gross Rent of Housing Units With a Native Hawaiian and Other Pacific Islander Householder (One Race): 2000**

[The above table was omitted because there were no qualifying areas.]

Table 64. **Selected Mortgage and Rental Cost Characteristics of Housing Units With a Native Hawaiian and Other Pacific Islander Householder (One Race): 2000**

[The above table was omitted because there were no qualifying areas.]

Table 65. **Percent of Population and Housing Units in Sample: 2000**

[Data based on a sample (except Tables 65-68). For information on confidentiality protection, coverage, sampling error, and nonsampling error, see Appendix G.
For location of definitions, see "How to Use This Census Report"]

State County County Subdivision Place	Population		Housing units	
	100-percent count	Percent in sample	100-percent count	Percent in sample
The State	**3 450 654**	**20.7**	**1 514 400**	**21.2**
Adair County	21 038	31.7	8 348	32.8
Stilwell East CCD	8 774	26.9	3 432	27.1
Bell CDP	602	37.0	189	37.6
Cherry Tree CDP (part)	927	43.5	310	45.2
Fairfield CDP	367	43.6	124	46.0
Maryetta CDP (part)	31	45.2	13	38.5
Peavine CDP	358	42.2	141	41.1
Salem CDP	89	25.8	46	28.3
Stilwell city (part)	3 272	17.0	1 433	18.1
Zion CDP	48	41.7	18	44.4
Stilwell West CCD	4 531	39.1	1 752	40.4
Cherry Tree CDP (part)	275	44.4	111	43.2
Christie CDP (part)	14	14.3	6	16.7
Greasy CDP	387	42.4	146	42.5
Lyons Switch CDP	227	38.8	101	41.6
Maryetta CDP (part)	107	38.3	36	44.4
Rocky Mountain CDP	448	40.6	162	42.0
Stilwell city (part)	4	-	1	-
West Peavine CDP	225	34.2	98	33.7
Watts CCD	2 655	40.0	1 063	42.5
Chewey CDP (part)	77	55.8	27	48.1
Watts town	316	43.7	120	46.7
Watts Community CDP (part)	218	33.0	103	35.0
Westville CCD	5 078	29.1	2 101	31.0
Chewey CDP (part)	58	37.9	21	33.3
Christie CDP (part)	152	13.8	64	15.6
Watts Community CDP (part)	282	22.3	110	22.7
Westville town	1 596	41.1	719	45.6
Alfalfa County	6 105	41.1	2 832	47.8
Carmen CCD	893	44.0	505	46.9
Aline town	214	47.2	127	50.4
Carmen town	411	46.7	248	49.6
Cherokee CCD	1 468	44.5	724	47.1
Cherokee city (part)	1 221	48.1	605	50.2
Lambert town	9	44.4	6	50.0
Helena CCD	2 123	31.7	568	48.9
Goltry town	268	56.3	146	50.0
Helena town	443	46.0	211	50.2
North Alfalfa CCD	1 621	48.9	1 035	48.2
Amorita town	44	56.8	28	53.6
Burlington town	156	50.6	71	52.1
Byron town	45	37.8	26	46.2
Cherokee city (part)	409	51.8	248	48.4
Jet town	230	52.2	149	49.0
Atoka County	13 879	35.1	5 673	38.0
Central Atoka CCD	8 234	31.6	3 511	32.9
Atoka city (part)	2 962	17.4	1 486	17.4
North Atoka CCD	2 216	32.1	685	47.9
Stringtown town	396	44.7	217	47.0
West Atoka CCD	3 429	45.4	1 477	45.8
Atoka city (part)	26	26.9	13	38.5
Caney town	199	47.2	94	48.9
Tushka town	345	45.8	162	48.1
Beaver County	5 857	47.1	2 719	47.3
North Beaver CCD	2 773	47.0	1 200	47.3
Beaver city (part)	-	(X)	-	(X)
Forgan town	532	46.2	242	47.9
Gate town	112	42.9	61	45.9
Knowles town	32	31.3	11	36.4
South Beaver CCD	3 084	47.2	1 519	47.3
Beaver city (part)	1 570	47.5	725	49.5
Beckham County	19 799	21.3	8 796	23.3
Carter CCD	555	49.5	269	49.4
Carter town	254	48.0	136	50.7
Elk City CCD	12 456	18.1	5 745	17.6
Elk City city (part)	10 503	13.5	4 970	13.8
Erick CCD	1 704	48.1	917	49.2
Erick city	1 023	47.4	556	49.8
Texola town	47	51.1	32	46.9
Sayre CCD	5 084	17.3	1 865	24.6
Elk City city (part)	7	57.1	3	33.3
Sayre city	4 114	16.3	1 399	24.7
Blaine County	11 976	31.7	5 208	36.7
Canton CCD	1 828	48.0	1 148	48.1
Canton town	618	47.4	322	48.1
Longdale town	310	50.0	167	48.5
Geary CCD	1 989	46.6	916	48.8
Geary city (part)	1 116	49.7	529	49.3
Hydro town (part)	294	37.1	104	49.0
Okeene CCD	1 593	44.6	784	48.9
Okeene town	1 240	45.1	603	49.3
Watonga CCD	6 566	19.6	2 360	22.4
Greenfield town	123	48.0	62	51.6
Hitchcock town	141	56.0	63	50.8
Watonga city	4 658	14.3	1 507	16.3
Bryan County	36 534	24.6	16 715	24.5
Colbert CCD	4 959	26.4	2 377	25.5
Colbert town	1 065	48.2	493	46.5
Durant CCD	24 130	20.2	10 898	20.1
Armstrong town	141	47.5	60	48.3
Calera town	1 739	46.3	742	48.0
Bryan County—Con.				
Durant CCD—Con.				
Durant city (part)	13 549	16.0	6 082	16.3
Kenefic town	192	54.7	77	50.6
Mead town	123	50.4	64	50.0
Silo town	282	37.9	114	43.9
East Bryan CCD	1 377	47.6	656	47.1
Bennington town	289	48.4	124	46.8
North Central Bryan CCD	3 227	35.6	1 515	37.6
Bokchito town	564	50.2	293	49.5
Caddo town	944	44.6	443	47.6
Durant city (part)	-	(X)	-	(X)
South Bryan CCD	1 730	39.8	760	39.1
Achille town	506	50.2	213	50.2
Hendrix town	79	45.6	38	47.4
Kemp town	144	47.2	77	44.2
Southeast Bryan CCD	1 111	26.4	509	25.9
Caddo County	30 150	35.1	13 096	37.9
Anadarko CCD	11 346	19.9	4 626	21.0
Anadarko city	6 645	11.9	2 767	12.5
Gracemont town	336	47.6	169	46.2
Apache CCD	3 031	40.7	1 239	41.7
Apache town	1 616	49.0	712	49.2
Binger-Hinton CCD	5 361	41.4	2 095	48.2
Binger town	708	45.1	327	49.5
Bridgeport city	109	33.9	46	45.7
Hinton town	2 175	37.0	666	47.9
Lookeba town	131	54.2	69	50.7
Carnegie CCD	3 660	45.5	2 029	46.6
Carnegie town	1 637	49.2	774	49.5
Cyril-Cement CCD	3 069	48.5	1 385	49.6
Cement town	530	48.3	284	49.3
Cyril town	1 168	47.0	523	49.5
Fort Cobb CCD	1 813	47.9	863	47.4
Fort Cobb town	667	48.9	317	49.2
Hydro CCD	1 870	45.7	859	48.9
Eakly town	276	40.2	144	50.0
Hydro town (part)	766	45.8	362	48.6
Canadian County	87 697	18.0	33 969	18.8
East Canadian CCD	61 645	15.1	23 250	15.0
Mustang city	13 156	13.4	4 930	13.5
Oklahoma City city (part)	26 280	16.3	9 744	16.2
Piedmont city (part)	673	19.0	251	17.5
Yukon city	21 043	14.6	8 135	14.3
El Reno CCD	23 600	22.4	9 258	24.0
Calumet town (part)	182	52.2	75	46.7
El Reno city	16 212	18.3	6 484	20.0
Okarche town (part)	233	49.4	108	50.0
Oklahoma City city (part)	31	12.9	13	15.4
Piedmont city (part)	2 977	12.5	1 019	13.1
Union City town	1 375	47.1	520	49.8
Walnut CCD	834	48.3	823	44.5
West Canadian CCD	1 618	49.8	638	47.8
Calumet town (part)	353	56.4	130	50.0
Geary city (part)	142	39.4	54	46.3
Carter County	45 621	19.6	20 577	20.0
Ardmore CCD	34 983	14.9	15 565	14.6
Ardmore city (part)	23 587	12.6	10 915	12.6
Dickson town	1 139	47.7	462	47.6
Lone Grove city (part)	4 598	12.4	1 861	12.4
Springer town (part)	60	63.3	21	52.4
Ardmore North CCD	2 896	36.1	1 285	37.2
Ardmore city (part)	124	25.0	11	45.5
Gene Autry town	99	49.5	55	47.3
Springer town (part)	517	51.6	246	50.4
Tatums town	172	53.5	83	49.4
Healdton Central CCD	3 039	24.0	1 475	25.2
Healdton city	2 786	23.7	1 369	24.8
Healdton North CCD	1 580	45.1	769	47.3
Ratliff City town	131	38.9	70	48.6
Wilson CCD	3 123	39.5	1 483	41.6
Lone Grove city (part)	33	15.2	12	16.7
Wilson city	1 584	44.0	785	47.6
Cherokee County	42 521	22.8	19 499	22.9
East Cherokee CCD	5 631	25.4	3 321	25.6
Briggs CDP	358	13.1	139	13.7
Dry Creek CDP	216	44.9	153	47.1
Eldon CDP	991	15.3	387	15.5
Park Hill CDP (part)	497	12.9	184	14.7
Scraper CDP (part)	201	31.8	87	34.5
Tenkiller CDP	549	35.9	230	39.1
Welling CDP	669	38.9	306	39.5
Hulbert CCD	5 603	39.2	2 454	39.4
Fort Gibson town (part)	8	62.5	4	50.0
Hulbert town	543	44.8	245	46.5
Lost City CDP (part)	732	44.9	281	47.0
Shady Grove CDP (part)	326	46.6	138	44.9
Woodall CDP (part)	27	11.1	12	16.7
North Cherokee CCD	4 632	42.7	1 952	42.6
Lost City CDP (part)	77	54.5	27	51.9
Oaks town (part)	29	31.0	24	41.7
Scraper CDP (part)	111	43.2	56	37.5
Shady Grove CDP (part)	108	51.9	42	50.0
South Cherokee CCD	5 704	20.1	2 875	19.0
Keys CDP	458	13.8	194	13.9

Table 65. **Percent of Population and Housing Units in Sample: 2000**—Con.

[Data based on a sample (except Tables 65-68). For information on confidentiality protection, coverage, sampling error, and nonsampling error, see Appendix G.
For location of definitions, see "How to Use This Census Report"]

State County County Subdivision Place	Population		Housing units	
	100-percent count	Percent in sample	100-percent count	Percent in sample
Cherokee County—Con.				
South Cherokee CCD—Con.				
Park Hill CDP (part)	2 082	19.5	680	18.5
Pettit CDP	771	15.3	459	15.0
Tahlequah city (part)	20	5.0	8	12.5
Zeb CDP	498	46.8	186	45.7
Tahlequah CCD	20 951	14.1	8 897	14.4
Park Hill CDP (part)	1 357	17.8	499	18.2
Scraper CDP (part)	163	31.3	89	34.8
Shady Grove CDP (part)	50	44.0	20	50.0
Tahlequah city (part)	14 438	11.3	6 237	11.7
Woodall CDP (part)	714	39.4	294	41.8
Choctaw County	15 342	32.0	7 539	32.5
Fort Towson CCD	2 903	45.8	1 413	47.3
Fort Towson town	611	49.6	319	48.9
Sawyer town (part)	246	50.0	113	48.7
Swink town	83	55.4	47	53.2
Hugo CCD	9 285	22.4	4 572	22.7
Hugo city	5 536	15.1	2 798	16.3
Sawyer town (part)	28	32.1	14	35.7
West Choctaw CCD	3 154	47.5	1 554	47.7
Boswell town	703	47.8	377	47.5
Soper town	300	45.7	159	47.2
Cimarron County	3 148	46.6	1 583	48.0
Boise City CCD	833	47.4	420	48.6
Keyes town	410	47.3	224	48.7
Keyes CCD	2 315	46.3	1 163	47.8
Boise City city	1 483	47.1	752	48.0
Cleveland County	208 016	14.1	84 844	14.1
East Cleveland CCD	21 019	15.7	7 229	15.8
Etowah town	122	55.7	44	52.3
Noble city (part)	332	11.4	133	13.5
Norman city (part)	8 372	12.0	3 227	12.2
Oklahoma City city (part)	-	(X)	-	(X)
Slaughterville town	3 609	23.7	1 419	23.7
Lexington CCD	2 569	40.1	1 031	43.3
Lexington city	2 086	44.3	842	47.7
Purcell city (part)	-	(X)	-	(X)
Noble CCD	5 613	12.2	2 290	12.0
Noble city (part)	4 928	12.3	2 001	12.0
Norman CCD	88 520	13.7	38 722	13.6
Hall Park town	1 088	49.2	382	50.0
Norman city (part)	87 223	13.3	38 260	13.3
Oklahoma City city (part)	-	(X)	-	(X)
North Cleveland CCD	90 295	13.6	35 572	13.5
Moore city	41 138	14.2	15 801	14.2
Norman city (part)	99	12.1	60	11.7
Oklahoma City city (part)	47 271	13.1	18 847	12.9
Coal County	6 031	43.7	2 744	44.9
East Coal CCD	4 031	43.4	1 879	45.2
Coalgate city	2 005	47.1	947	49.7
Lehigh city	315	50.2	144	49.3
Phillips town	150	48.7	64	45.3
West Coal CCD	2 000	44.3	865	44.4
Bromide town (part)	30	56.7	13	53.8
Centrahoma city	110	32.7	44	47.7
Tupelo city	377	49.3	178	48.9
Comanche County	114 996	19.4	45 416	20.2
Lawton CCD	69 342	15.2	31 303	15.5
Lawton city (part)	69 190	15.2	31 244	15.5
Northeast Comanche CCD	5 555	41.9	2 285	43.1
Elgin city (part)	1 168	49.5	477	49.5
Fletcher town	1 022	49.5	479	48.6
Sterling town	762	49.3	348	49.7
Northwest Comanche CCD	5 119	28.8	2 268	31.5
Elgin city (part)	42	7.1	15	6.7
Medicine Park town (part)	373	46.9	250	48.8
Sill CCD	12 033	13.9	1 443	16.3
Lawton city (part)	11 731	14.3	1 442	16.2
Medicine Park town (part)	-	(X)	-	(X)
Southeast Comanche CCD	14 242	20.9	4 732	22.4
Lawton city (part)	11 735	17.9	3 711	19.1
Southwest Comanche CCD	8 705	38.0	3 385	39.4
Cache city	2 371	46.8	952	46.4
Chattanooga town (part)	432	47.7	182	48.9
Faxon town	134	59.0	65	49.2
Geronimo town	959	48.3	393	48.9
Indiahoma town	374	49.2	174	47.7
Lawton city (part)	101	13.9	36	13.9
Cotton County	6 614	45.7	3 085	47.1
Southwest Cotton CCD	1 253	49.2	528	48.9
Devol town	150	55.3	68	51.5
Randlett town	511	46.6	210	46.7
Temple CCD	1 442	47.7	767	50.1
Temple town	1 146	47.3	604	50.3
Walters CCD	3 919	43.9	1 790	45.3
Walters city	2 657	47.6	1 256	48.5
Craig County	14 950	27.6	6 459	28.7
North Craig CCD	2 972	48.1	1 296	48.4
Bluejacket town	274	52.9	112	49.1
Welch town	597	48.6	295	49.2
Vinita East CCD	9 301	18.6	4 013	19.6
Craig County—Con.				
Vinita East CCD—Con.				
Ketchum town	286	43.4	153	47.1
Vinita city	6 472	16.3	2 694	16.3
Vinita West CCD	2 677	36.3	1 150	38.5
Big Cabin town	293	47.4	137	49.6
Creek County	67 367	20.2	27 986	20.2
Bristow CCD	6 685	17.6	3 000	17.0
Bristow city	4 325	16.9	2 019	16.7
Bristow South CCD	2 832	39.2	1 170	38.9
Depew town	564	46.1	240	46.7
Drumright CCD	3 473	15.6	1 640	15.8
Drumright city (part)	2 839	14.7	1 349	14.4
Kellyville-Slick CCD	3 600	26.2	1 456	27.7
Kellyville town (part)	855	40.9	388	43.0
Sapulpa city (part)	-	(X)	-	(X)
Slick town	148	43.9	63	49.2
Keystone Lake CCD	11 068	20.4	4 618	21.5
Lawrence Creek town	119	52.9	41	53.7
Mannford town (part)	2 068	11.1	855	12.4
Oilton city	1 099	42.8	526	44.3
Sapulpa city (part)	-	(X)	-	(X)
Sapulpa CCD	36 402	18.8	14 686	18.3
Kellyville town (part)	51	37.3	25	44.0
Kiefer town	1 026	45.0	410	44.9
Mounds town	1 153	42.9	500	44.4
Oakhurst CDP (part)	753	12.0	327	11.9
Sapulpa city (part)	19 166	13.2	8 114	13.1
Shamrock-Heyburn Lake CCD	3 307	23.3	1 416	24.0
Kellyville town (part)	-	(X)	-	(X)
Shamrock town	125	42.4	70	45.7
Stroud city (part)	3	-	1	-
Custer County	26 142	18.0	11 675	19.3
Butler CCD	1 119	46.3	626	47.0
Butler town	345	49.6	160	49.4
Hammon town (part)	16	12.5	4	25.0
Clinton CCD	10 747	16.9	4 663	17.6
Arapaho town	748	44.3	300	48.0
Clinton city (part)	8 831	13.5	3 817	13.7
Custer City CCD	1 141	32.2	549	36.1
Custer City town	393	42.0	206	48.1
Thomas city (part)	17	29.4	9	33.3
Thomas CCD	1 221	48.7	587	48.4
Thomas city (part)	1 221	48.7	587	48.4
Weatherford CCD	11 914	11.8	5 250	12.4
Weatherford city	9 859	11.5	4 468	12.1
Delaware County	37 077	27.3	22 290	26.4
Colcord CCD	5 288	34.5	2 297	35.4
Colcord town	819	48.1	322	48.1
Dripping Springs CDP	41	39.0	15	53.3
Flint Creek CDP (part)	399	14.8	246	15.0
West Siloam Springs town	877	39.6	349	44.1
Grove CCD	17 810	23.8	12 411	25.3
Bernice town	504	47.8	385	47.8
Cayuga CDP	105	34.3	57	43.9
Cleora CDP	1 113	46.0	1 326	49.3
Copeland CDP	1 448	13.7	976	12.7
Dodge CDP	96	8.3	34	14.7
Grove city	5 131	13.1	2 807	12.5
Jay CCD	9 011	24.9	5 714	21.7
Brush Creek CDP	41	24.4	13	30.8
Dennis CDP	185	18.4	217	15.7
Jay city	2 482	43.3	1 051	45.6
New Eucha CDP	300	26.0	128	30.5
Sycamore CDP	183	19.1	59	16.9
Zena CDP	123	19.5	82	18.3
Kansas CCD	4 968	36.2	1 868	36.7
Bull Hollow CDP	84	15.5	33	15.2
Cloud Creek CDP	86	20.9	31	22.6
Flint Creek CDP (part)	181	36.5	80	41.3
Kansas town	685	45.5	260	47.3
Leach CDP	220	43.6	94	38.3
Oaks town (part)	383	43.9	113	46.9
Old Eucha CDP	46	60.9	14	57.1
Rocky Ford CDP	60	26.7	21	42.9
Tagg Flats CDP	11	63.6	7	57.1
Twin Oaks CDP	186	31.2	65	29.2
Dewey County	4 743	46.7	2 425	48.1
Dewey South CCD	1 405	46.8	767	47.8
Leedey town	345	52.8	220	51.8
Putnam town	46	63.0	30	53.3
Taloga town	372	47.8	185	47.0
Seiling CCD	1 985	46.3	969	48.5
Oakwood town	72	30.6	48	47.9
Seiling city	875	49.4	431	50.3
Vici CCD	1 353	47.0	689	47.9
Camargo town	115	40.0	85	49.4
Vici town	668	46.9	341	48.1
Ellis County	4 075	45.8	2 146	48.8
Northeast Ellis CCD	1 189	47.4	589	48.4
Fargo town	326	52.1	146	48.6
Gage town	429	49.4	223	47.5
Northwest Ellis CCD	1 640	44.9	891	48.5

Table 65. **Percent of Population and Housing Units in Sample: 2000**—Con.

[Data based on a sample (except Tables 65-68). For information on confidentiality protection, coverage, sampling error, and nonsampling error, see Appendix G.
For location of definitions, see "How to Use This Census Report"]

State County County Subdivision Place	Population		Housing units	
	100-percent count	Percent in sample	100-percent count	Percent in sample
Ellis County—Con.				
Northwest Ellis CCD—Con.				
Shattuck town	1 274	43.2	699	48.6
South Ellis CCD	1 246	45.4	666	49.5
Arnett town	520	42.7	281	47.7
Garfield County	57 813	20.0	26 047	20.0
Enid CCD	50 876	16.6	22 841	16.5
Breckenridge town (part)	224	47.3	98	46.9
Enid city (part)	47 045	14.5	21 255	14.5
Fairmont town	147	44.2	66	45.5
Lahoma town	577	47.1	267	47.9
North Enid town	796	49.5	313	49.2
North Garfield CCD	3 164	46.9	1 468	46.8
Breckenridge town (part)	15	60.0	8	50.0
Carrier town	77	51.9	30	46.7
Enid city (part)	-	(X)	-	(X)
Garber city	845	49.0	447	49.2
Hillsdale town	101	54.5	48	47.9
Hunter town	173	53.8	96	49.0
Kremlin town	240	55.4	112	50.0
South Garfield CCD	3 773	42.8	1 738	43.9
Covington town	553	45.6	259	47.9
Douglas town	32	53.1	22	50.0
Drummond town	405	49.4	166	45.8
Waukomis town	1 261	47.3	567	47.3
Garvin County	27 210	25.2	12 641	25.1
Elmore City CCD	5 074	22.6	2 293	22.4
Elmore City town	756	46.4	370	43.8
Erin Springs town (part)	114	14.0	49	16.3
Lindsay CCD	3 001	15.9	1 498	15.7
Erin Springs town (part)	-	(X)	-	(X)
Lindsay city	2 889	15.9	1 446	15.7
Maysville CCD	2 216	40.0	1 005	39.8
Maysville town	1 313	45.6	581	45.6
Pauls Valley CCD	13 813	24.0	6 436	23.8
Davis city (part)	-	(X)	-	(X)
Paoli town	649	45.6	268	48.5
Pauls Valley city	6 256	18.7	3 007	18.8
Wynnewood city	2 367	26.4	1 104	25.5
Stratford CCD	3 106	33.3	1 409	34.8
Stratford town	1 474	47.4	714	48.9
Grady County	45 516	26.4	19 444	26.5
Amber-Pocasset CCD	5 233	41.1	2 082	41.1
Amber town	490	46.3	176	47.2
Blanchard city (part)	2	50.0	2	50.0
Chickasha city (part)	-	(X)	-	(X)
Pocasset town	192	49.0	93	47.3
Chickasha CCD	19 856	21.6	9 124	21.3
Chickasha city (part)	15 850	16.3	7 424	16.2
Ninnekah town (part)	678	50.3	293	47.1
Norge town	82	51.2	33	48.5
Verden town	659	44.2	280	48.2
Minco CCD	2 425	48.2	1 017	47.9
Minco city	1 672	48.6	714	48.6
Ninnekah-Alex CCD	3 686	43.4	1 611	42.5
Alex town	635	52.4	294	49.0
Bradley town	182	46.7	82	48.8
Ninnekah town (part)	316	50.9	147	49.7
Rush Springs CCD	3 741	38.5	1 697	38.7
Rush Springs town	1 278	46.0	627	46.9
Tuttle CCD	10 575	13.0	3 913	13.2
Blanchard city (part)	33	51.5	15	46.7
Tuttle city	4 294	11.5	1 648	11.8
Grant County	5 144	47.0	2 622	49.8
Lamont CCD	928	47.3	464	49.1
Deer Creek town	147	52.4	76	50.0
Lamont town	465	47.7	236	49.2
Medford CCD	1 842	46.3	956	50.4
Jefferson town	37	51.4	25	52.0
Medford city	1 172	46.3	591	50.3
Renfrow town	16	56.3	10	40.0
Southwest Grant CCD	1 602	47.2	803	48.9
Nash town	224	44.2	128	49.2
Pond Creek city	896	47.0	437	49.2
Wakita CCD	772	48.2	399	50.6
Manchester town	104	59.6	58	51.7
Wakita town	420	45.7	205	50.7
Greer County	6 061	24.7	2 788	27.6
Granite CCD	2 248	35.1	747	49.7
Granite town	1 844	31.5	533	49.0
Mangum CCD	3 570	17.1	1 895	17.9
Mangum city	2 924	15.9	1 553	16.4
Northwest Greer CCD	243	40.7	146	40.4
Willow town	114	44.7	66	48.5
Harmon County	3 283	24.2	1 647	25.5
Gould CCD	508	34.4	278	33.5
Gould town	206	49.5	102	52.0
Hollis CCD	2 775	22.3	1 369	23.9
Hollis city	2 264	23.4	1 081	24.7
Harper County	3 562	42.6	1 863	45.6
Buffalo CCD	1 730	44.0	866	47.8
Buffalo town	1 200	44.4	599	47.9
Harper County—Con.				
Laverne CCD	1 832	41.3	997	43.6
Laverne town	1 097	44.1	637	48.4
May town	33	48.5	27	48.1
Rosston town	66	57.6	29	48.3
Haskell County	11 792	28.3	5 573	29.6
Keota CCD	1 893	30.5	790	31.3
Keota town	517	47.0	230	47.0
McCurtain CCD	2 327	30.6	1 042	30.5
McCurtain town	466	46.4	213	47.9
Stigler city (part)	9	-	3	-
Stigler CCD	4 243	15.0	1 908	15.1
Stigler city (part)	2 722	12.2	1 213	11.7
Tamaha town	198	49.5	109	49.5
West Haskell CCD	3 329	42.4	1 833	43.5
Kinta town	243	46.9	131	48.9
Whitefield town	231	46.3	110	49.1
Hughes County	14 154	30.5	6 237	32.3
Holdenville CCD	8 609	22.3	3 581	23.6
Holdenville city	4 732	15.3	2 302	16.2
Horntown town	61	50.8	30	50.0
Lamar town	172	60.5	77	49.4
Spaulding town	62	40.3	30	50.0
Yeager town	67	41.8	34	47.1
South Hughes CCD	2 477	43.9	1 205	43.7
Allen town (part)	123	56.1	55	50.9
Atwood town	113	38.9	65	41.5
Calvin town	279	42.7	144	45.1
Gerty town	101	47.5	51	49.0
Stuart town	220	50.5	107	48.6
Wetumka CCD	3 068	42.4	1 451	44.4
Dustin town	452	52.0	186	50.0
Wetumka city	1 451	46.5	700	49.4
Jackson County	28 439	21.7	12 377	22.2
Altus CCD	23 587	17.9	10 220	18.4
Altus city	21 447	15.7	9 264	16.0
Blair town	894	49.0	430	49.5
Martha town	205	52.7	98	50.0
Altus South CCD	456	23.0	210	26.2
Elmer town	96	47.9	49	49.0
East Jackson CCD	2 188	34.7	915	33.8
Headrick town	130	56.2	62	53.2
West Jackson CCD	2 208	48.6	1 032	48.9
East Duke town	445	47.6	199	50.3
Eldorado town	527	48.8	301	49.8
Olustee town	680	50.4	280	48.2
Jefferson County	6 818	35.3	3 373	37.8
Ringling CCD	2 108	39.1	1 010	41.8
Cornish town	172	47.1	75	49.3
Ringling town	1 135	43.9	567	47.3
South Jefferson CCD	1 746	47.3	948	48.6
Ryan town	894	45.3	439	49.0
Sugden town (part)	58	44.8	22	50.0
Terral town	386	49.2	226	47.3
Waurika CCD	2 964	25.6	1 415	27.6
Addington town	117	47.9	55	47.3
Hastings town	155	51.6	87	49.4
Sugden town (part)	1	100.0	1	100.0
Waurika city	1 988	22.4	929	24.4
Johnston County	10 513	36.3	4 782	36.5
East Johnston CCD	2 884	44.6	1 375	43.1
Bromide town (part)	133	52.6	67	49.3
Milburn town	312	50.6	124	50.0
Wapanucka town	445	44.0	208	47.1
Tishomingo CCD	4 927	27.3	2 240	28.0
Tishomingo city	3 162	24.1	1 407	24.2
West Johnston CCD	2 702	44.1	1 167	45.1
Mannsville town	587	47.5	253	47.8
Mill Creek town	340	45.0	147	45.6
Ravia town	459	49.2	201	47.8
Kay County	48 080	32.5	21 804	32.7
Blackwell CCD	8 709	47.8	3 987	48.2
Blackwell city	7 668	48.0	3 527	48.6
Braman CCD	705	48.5	477	48.4
Braman town	244	48.4	117	50.4
Kaw City CCD	1 140	47.1	645	47.4
Kaw City city	372	46.2	210	47.6
Newkirk CCD	3 711	46.5	1 566	48.0
Kildare town	92	54.3	41	51.2
Newkirk city	2 243	47.5	1 024	48.8
Ponca City CCD	29 779	23.5	13 373	23.0
Ponca City city (part)	25 919	22.4	11 871	22.0
Tonkawa CCD	4 036	45.3	1 756	48.2
Tonkawa city	3 299	44.4	1 417	48.1
Kingfisher County	13 926	27.6	5 879	28.1
Hennessey CCD	4 140	26.0	1 736	26.8
Hennessey town	2 058	24.0	900	25.2
Kingfisher CCD	7 427	21.7	3 160	22.4
Dover town	367	54.0	151	49.7
Kingfisher city	4 380	14.9	1 935	15.5
Loyal town	81	59.3	43	53.5
Okarche-Cashion CCD	2 359	48.9	983	48.5

Table 65. **Percent of Population and Housing Units in Sample: 2000**—Con.

[Data based on a sample (except Tables 65-68). For information on confidentiality protection, coverage, sampling error, and nonsampling error, see Appendix G.
For location of definitions, see "How to Use This Census Report"]

State County County Subdivision Place	Population		Housing units	
	100-percent count	Percent in sample	100-percent count	Percent in sample
Kingfisher County—Con.				
Okarche-Cashion CCD—Con.				
Cashion town (part)	491	49.1	216	50.0
Okarche town (part)	877	51.8	369	49.6
Piedmont city (part)	-	(X)	-	(X)
Kiowa County	10 227	31.6	5 304	32.4
Hobart CCD	4 436	16.8	2 171	16.5
Hobart city	3 997	16.7	1 979	16.4
Lone Wolf CCD	1 112	47.9	686	48.1
Lone Wolf town	500	49.2	263	49.8
Mountain View CCD	1 845	40.7	954	41.0
Gotebo town	272	50.4	157	46.5
Mountain View town	880	46.5	452	49.1
Roosevelt CCD	601	34.8	360	36.7
Cooperton town	20	60.0	19	47.4
Roosevelt town	280	47.5	179	49.7
Snyder CCD	2 233	44.3	1 133	44.8
Mountain Park town	390	47.2	210	45.7
Snyder city	1 509	48.5	761	49.0
Latimer County	10 692	32.8	4 709	33.8
Red Oak CCD	2 194	47.6	1 010	47.7
Fanshawe town (part)	-	(X)	-	(X)
Red Oak town	581	52.3	283	48.4
South Latimer CCD	2 681	39.0	1 217	39.4
Wilburton CCD	5 817	24.3	2 482	25.3
Wilburton city	2 972	25.4	1 200	28.0
Le Flore County	48 109	31.1	20 142	31.6
Arkoma CCD	2 237	21.6	1 001	22.9
Arkoma town	2 180	21.5	975	22.9
Pocola town (part)	51	21.6	23	21.7
Cameron CCD	3 527	36.3	1 394	36.4
Cameron town	312	47.8	126	48.4
Howe town (part)	7	57.1	5	60.0
Pocola town (part)	-	(X)	-	(X)
Poteau city (part)	61	42.6	19	36.8
Rock Island town (part)	280	52.5	106	49.1
Heavener CCD	8 443	42.3	3 190	45.8
Heavener city	3 201	44.3	1 255	46.8
Howe town (part)	690	48.1	282	48.2
Poteau city (part)	-	(X)	2	50.0
Panama-Bokoshe CCD	5 234	44.7	2 249	43.6
Bokoshe town	450	50.2	218	48.2
Panama town	1 362	47.8	626	48.7
Poteau city (part)	33	36.4	14	28.6
Shady Point town	848	49.2	344	46.8
Pocola CCD	4 440	23.7	1 772	23.0
Pocola town (part)	3 943	20.7	1 575	20.0
Rock Island town (part)	429	47.8	173	48.0
Poteau CCD	8 380	14.3	3 540	14.9
Poteau city (part)	7 822	14.1	3 304	14.7
South Le Flore CCD	621	48.6	336	47.9
Spiro CCD	8 008	21.0	3 400	20.7
Cowlington town	133	48.1	67	49.3
Fort Coffee town	412	15.0	176	13.1
Pocola town (part)	-	(X)	-	(X)
Poteau city (part)	-	(X)	-	(X)
Spiro town	2 227	26.2	992	24.7
Talihina CCD	2 620	43.8	1 273	44.1
Talihina town (part)	947	48.5	436	45.6
Wister CCD	4 599	41.0	1 987	41.4
Fanshawe town (part)	384	46.6	168	45.8
Le Flore town	168	43.5	79	50.6
Poteau city (part)	23	43.5	12	41.7
Talihina town (part)	264	43.6	112	49.1
Wister town	1 002	46.6	450	47.6
Lincoln County	32 080	35.9	13 712	35.4
Chandler CCD	7 625	33.1	3 295	32.3
Chandler city (part)	2 823	24.4	1 284	24.2
Davenport town	881	46.9	401	46.1
Kendrick town	138	40.6	62	43.5
Sparks town	137	44.5	73	42.5
Meeker CCD	7 164	42.3	2 905	41.9
Meeker town	978	47.1	478	45.2
Northeast Lincoln CCD	4 814	24.8	2 157	25.0
Stroud city (part)	2 755	24.2	1 324	24.1
Northwest Lincoln CCD	3 797	47.6	1 643	47.3
Agra town	356	46.3	147	46.9
Carney town	649	48.7	281	49.1
Chandler city (part)	3	66.7	2	50.0
Tryon town	448	50.2	229	48.0
Prague CCD	4 606	21.9	2 018	21.7
Prague city	2 138	23.6	1 021	22.8
Wellston CCD	4 074	47.9	1 694	48.3
Chandler city (part)	16	18.8	4	50.0
Fallis town	28	50.0	17	41.2
Warwick town	235	41.7	94	48.9
Wellston town	825	50.8	380	49.2
Logan County	33 924	21.0	13 906	22.3
Crescent CCD	3 260	46.2	1 619	46.0
Cimarron City town (part)	110	49.1	49	46.9
Crescent city	1 281	48.1	639	46.8
Guthrie city (part)	-	(X)	-	(X)
East Logan CCD	4 002	26.3	1 286	36.4
Coyle town	337	40.7	154	46.8
Logan County—Con.				
East Logan CCD—Con.				
Langston town	1 670	18.1	246	47.6
Meridian town	54	50.0	31	48.4
Guthrie CCD	25 415	15.7	10 448	15.7
Cashion town (part)	144	45.1	46	45.7
Cedar Valley city	58	56.9	30	50.0
Cimarron City town (part)	-	(X)	-	(X)
Guthrie city (part)	9 925	15.1	4 308	15.3
North Logan CCD	1 247	44.4	553	46.1
Marshall town	258	42.6	134	44.0
Mulhall town	239	49.4	94	46.8
Orlando town	201	47.3	88	50.0
Love County	8 831	30.0	4 066	30.2
East Love CCD	6 972	30.9	3 076	31.3
Marietta city	2 445	26.1	1 094	26.6
Thackerville town	404	49.5	166	45.2
West Love CCD	1 859	26.3	990	26.7
Leon town	96	32.3	42	42.9
McClain County	27 740	28.2	11 189	28.7
Blanchard CCD	11 461	29.2	4 504	30.0
Blanchard city (part)	2 781	46.1	1 160	47.1
Cole town (part)	375	52.8	143	50.3
Dibble town (part)	209	53.1	88	46.6
Newcastle city (part)	4 927	11.8	1 910	12.5
East McClain CCD	1 248	40.1	561	39.2
Byars town	280	40.7	118	46.6
Rosedale town	66	50.0	31	51.6
Purcell CCD	15 031	26.5	6 124	26.7
Cole town (part)	98	53.1	40	50.0
Dibble town (part)	80	32.5	32	37.5
Goldsby town	1 204	48.5	507	48.7
Newcastle city (part)	507	14.2	161	14.9
Purcell city (part)	5 571	12.8	2 320	12.8
Washington town	520	51.0	192	51.0
Wayne town	714	47.2	292	49.3
McCurtain County	34 402	28.5	15 427	28.4
Broken Bow CCD	11 884	25.4	5 236	24.5
Broken Bow city	4 230	12.6	1 823	12.1
Idabel city (part)	-	(X)	-	(X)
Idabel CCD	9 977	23.5	4 421	23.8
Garvin town	143	49.0	57	50.9
Idabel city (part)	6 952	18.4	3 129	18.3
North McCurtain CCD	3 003	44.9	1 516	43.1
Smithville town	123	38.2	67	46.3
Southeast McCurtain CCD	2 982	33.9	1 373	34.0
Haworth town	354	48.9	160	46.3
Valliant CCD	4 596	25.0	2 061	25.8
Millerton town	359	44.6	188	39.4
Valliant town	771	42.9	351	46.4
Wright City CCD	1 960	47.0	820	47.9
Wright City town	848	48.7	326	49.1
McIntosh County	19 456	20.1	12 640	19.7
Checotah CCD	11 274	15.0	7 909	15.5
Checotah city	3 481	16.0	1 576	16.0
Duchess Landing CDP	95	6.3	40	15.0
Eufaula city (part)	-	(X)	-	(X)
Rentiesville town	102	41.2	51	39.2
Shady Grove CDP	185	14.1	81	13.6
Texanna CDP	2 083	14.5	1 763	14.9
Eufaula CCD	5 223	21.1	3 086	23.3
Eufaula city (part)	2 638	19.8	1 463	22.7
Stidham town	23	47.8	14	50.0
Hanna CCD	973	45.2	455	47.0
Hanna town	133	55.6	56	50.0
Hitchita-Pierce CCD	1 986	33.6	1 190	28.1
Eufaula city (part)	1	-	5	20.0
Hitchita town	113	52.2	51	52.9
Major County	7 545	35.1	3 540	36.0
East Major CCD	2 885	48.6	1 319	48.7
Ames town	199	55.8	110	51.8
Cleo Springs town	326	52.8	153	48.4
Meno town	195	44.1	87	48.3
Ringwood city	424	48.6	172	49.4
Fairview CCD	4 660	26.7	2 221	28.5
Fairview city	2 733	23.5	1 308	25.0
Marshall County	13 184	34.8	8 517	39.1
North Marshall CCD	7 261	25.8	3 569	26.5
Kingston town (part)	-	(X)	-	(X)
Madill city	3 410	24.2	1 453	25.0
Oakland town	674	43.9	278	47.1
South Marshall CCD	5 923	45.8	4 948	48.2
Kingston town (part)	1 390	45.5	629	48.5
Woodville town	69	44.9	37	48.6
Mayes County	38 369	24.9	17 423	26.1
Adair CCD	5 862	18.5	2 527	20.5
Adair town	704	49.4	314	48.1
East Mayes CCD	7 835	39.6	4 210	40.5
Disney town	226	45.6	252	44.0
Grand Lake Towne town	65	53.8	61	49.2
Hoot Owl town	-	(X)	6	50.0
Langley town	669	47.7	360	49.4

Table 65. **Percent of Population and Housing Units in Sample: 2000**—Con.

[Data based on a sample (except Tables 65-68). For information on confidentiality protection, coverage, sampling error, and nonsampling error, see Appendix G.
For location of definitions, see "How to Use This Census Report"]

State County County Subdivision Place	Population		Housing units	
	100-percent count	Percent in sample	100-percent count	Percent in sample
Mayes County—Con.				
East Mayes CCD—Con.				
Pensacola town	71	36.6	31	41.9
Pump Back CDP (part)	133	31.6	82	34.1
Salina town	1 422	46.9	668	49.1
Spavinaw town	563	44.2	290	44.1
Strang town	100	42.0	54	48.1
Wickliffe CDP	99	25.3	37	21.6
Locust Grove CCD	7 519	19.9	3 315	19.6
Ballou CDP	142	12.7	60	11.7
Cedar Crest CDP	308	7.5	123	9.8
Iron Post CDP	117	12.8	50	10.0
Locust Grove town	1 366	44.1	567	46.9
Murphy CDP	231	11.7	110	12.7
Pump Back CDP (part)	22	22.7	11	9.1
Sams Corner CDP	126	15.1	56	14.3
Snake Creek CDP	298	8.7	109	10.1
Pryor Creek CCD	17 153	22.6	7 371	22.6
Chouteau town	1 931	48.6	806	47.8
Mazie CDP	88	12.5	40	17.5
Pin Oak Acres CDP	427	15.0	193	16.6
Pryor Creek city	8 659	15.4	3 887	15.8
Sportsmen Acres town	204	43.1	63	47.6
Sportsmen Acres Community CDP	-	(X)	-	(X)
Murray County	12 623	16.5	6 479	16.7
East Murray CCD	7 604	13.7	3 915	14.0
Hickory town	87	58.6	40	45.0
Sulphur city	4 794	10.7	2 220	11.5
West Murray CCD	5 019	20.8	2 564	20.8
Davis city (part)	2 610	22.1	1 202	23.7
Dougherty town	224	47.8	115	48.7
Muskogee County	69 451	20.6	29 575	20.2
Boynton CCD	941	42.5	425	42.8
Boynton town	274	42.0	139	43.9
Council Hill town	129	53.5	52	46.2
Haskell CCD	3 341	33.4	1 397	34.9
Haskell town	1 765	42.4	763	44.3
Muskogee CCD	55 079	16.2	23 570	15.5
Braggs town	301	46.8	137	44.5
Fort Gibson town (part)	4 046	22.5	1 559	23.1
Muskogee city (part)	38 236	12.9	17 494	12.4
River Bottom CDP	265	44.9	113	42.5
Sand Hills CDP	422	39.3	169	43.2
Sour John CDP	61	50.8	27	51.9
Taft town	349	51.9	155	47.7
Muskogee Southwest CCD	3 667	34.1	1 398	34.0
Muskogee city (part)	74	16.2	23	17.4
Oktaha town	327	39.4	127	42.5
Summit town	226	30.5	73	31.5
Wainwright town	197	40.6	67	47.8
Porum CCD	2 434	43.4	1 068	44.3
Porum town	725	43.7	341	44.9
Simms CDP	295	46.4	110	44.5
Warner CCD	2 404	34.6	997	37.2
Warner town	1 430	39.7	636	41.4
Webbers Falls CCD	1 585	45.6	720	46.1
Webbers Falls town	726	46.8	364	46.7
Noble County	11 411	28.0	5 082	28.0
Billings CCD	848	45.2	331	47.7
Billings town	436	54.6	210	49.5
East Noble CCD	2 885	47.5	1 177	47.3
Marland town	280	48.9	98	46.9
Morrison town	636	50.0	274	48.2
Red Rock town	293	45.1	107	46.7
Perry CCD	7 678	18.8	3 574	19.8
Perry city	5 230	15.5	2 493	16.5
Nowata County	10 569	28.8	4 705	28.3
Alluwe CCD	785	38.6	328	37.8
New Alluwe town	95	61.1	39	51.3
Lenapah-Delaware CCD	1 680	48.9	714	48.6
Delaware town	456	50.0	194	47.9
Lenapah town	298	48.7	139	48.9
Nowata CCD	5 923	14.8	2 700	14.5
Nowata city	3 971	13.3	1 853	12.7
South Coffeyville-Wann CCD	2 181	48.1	963	48.8
South Coffeyville town	790	51.0	365	49.9
Wann town	132	43.9	59	49.2
Okfuskee County	11 814	35.0	5 114	37.2
Boley CCD	1 571	33.0	360	49.2
Boley town	1 126	25.5	153	48.4
Okemah CCD	6 321	30.0	3 027	30.8
Bearden town	140	40.0	66	45.5
Castle town	122	47.5	58	51.7
Okemah city	3 038	23.2	1 506	24.5
Weleetka town (part)	-	(X)	-	(X)
Paden CCD	1 539	46.6	643	48.5
Paden town	446	47.3	212	48.6
Weleetka CCD	2 383	42.3	1 084	44.5
Clearview town	56	46.4	34	44.1
Weleetka town (part)	1 014	43.3	450	48.7
Oklahoma County	660 448	15.3	295 020	15.6
Oklahoma City CCD	660 448	15.3	295 020	15.6
Arcadia town	279	39.8	126	42.1
Oklahoma County—Con.				
Oklahoma City CCD—Con.				
Bethany city	20 307	14.4	8 874	14.7
Choctaw city	9 377	16.4	3 617	16.6
Del City city	22 128	15.6	9 725	15.7
Edmond city	68 315	13.7	26 380	14.2
Forest Park town	1 066	47.8	447	48.1
Harrah city	4 719	48.2	1 859	47.8
Jones town	2 517	44.2	986	46.6
Lake Aluma town	97	48.5	41	46.3
Luther town	612	47.9	266	50.0
Midwest City city	54 088	15.1	23 853	15.5
Nichols Hills city	4 056	14.9	1 858	14.3
Nicoma Park city	2 415	24.6	1 089	22.3
Oklahoma City city (part)	432 498	14.4	199 523	14.8
Smith Village town	40	50.0	20	50.0
Spencer city	3 746	14.8	1 567	15.1
The Village city	10 157	15.2	4 997	14.7
Valley Brook town	817	48.2	337	48.1
Warr Acres city	9 735	14.1	4 253	14.9
Woodlawn Park town	161	47.2	77	49.4
Okmulgee County	39 685	24.3	17 316	23.2
Beggs CCD	6 479	26.5	2 577	26.7
Beggs city (part)	1 352	23.2	599	24.0
Liberty town (part)	88	59.1	33	51.5
Winchester town	424	43.2	169	45.0
Henryetta CCD	11 456	25.0	5 091	23.8
Dewar town	919	48.3	386	47.4
Grayson town	134	53.0	57	45.6
Henryetta city	6 096	12.4	2 844	11.8
Hoffman town	148	49.3	82	50.0
Schulter town	600	44.3	253	46.2
Morris CCD	3 314	44.1	1 325	42.6
Morris city (part)	1 294	49.8	531	47.1
Okmulgee CCD	18 436	19.5	8 323	18.7
Beggs city (part)	12	50.0	9	44.4
Morris city (part)	-	(X)	-	(X)
Okmulgee city	13 022	15.9	5 948	15.6
Osage County	44 437	26.1	18 826	27.9
Barnsdall CCD	3 217	43.9	1 386	46.4
Avant town	372	48.7	164	49.4
Barnsdall city	1 325	46.5	630	50.5
Skiatook town (part)	9	-	3	-
Fairfax CCD	2 326	39.6	1 188	42.8
Burbank town (part)	-	(X)	-	(X)
Fairfax town	1 555	45.3	831	47.7
Hominy CCD	6 269	24.5	2 435	27.3
Hominy city	2 584	22.4	1 208	23.1
Osage town	188	51.6	108	47.2
Skiatook town (part)	2	-	2	-
Wynona town	531	47.3	246	48.4
McCord-Braden CCD	2 949	39.6	1 272	40.8
McCord CDP	1 711	43.6	772	44.4
Ponca City city (part)	-	(X)	-	(X)
Northwest Osage CCD	1 587	47.4	830	47.5
Burbank town (part)	155	40.0	77	44.2
Foraker town	23	30.4	13	46.2
Grainola town	31	48.4	22	50.0
Shidler city	520	50.2	278	48.9
Webb City town	95	45.3	46	47.8
Pawhuska CCD	7 568	28.1	3 644	29.7
Bartlesville city (part)	2	-	2	-
Pawhuska city	3 629	24.4	1 802	24.4
Southeast Osage CCD	20 521	17.9	8 071	17.8
Prue town	433	46.0	196	47.4
Sand Springs city (part)	279	25.4	116	25.9
Skiatook town (part)	3 709	12.6	1 439	12.3
Tulsa city (part)	5 630	12.2	2 356	12.3
Ottawa County	33 194	24.2	14 842	24.3
Afton-Fairland CCD	3 953	38.5	1 893	36.8
Afton town	1 118	46.7	509	45.0
Fairland town	1 025	42.9	452	44.5
Miami CCD	20 241	17.8	8 888	17.6
Commerce city	2 645	22.3	1 079	23.6
Dotyville CDP	17	11.8	7	14.3
Miami city	13 704	15.2	6 111	15.0
Narcissa CDP	100	47.0	42	47.6
North Miami town	433	51.7	194	49.5
Picher-Peoria CCD	5 934	34.2	2 453	35.8
Cardin town	150	49.3	66	48.5
Peoria town	141	46.8	59	47.5
Picher city	1 640	46.5	708	48.6
Quapaw town	984	48.5	423	47.3
Wyandotte CCD	3 066	28.2	1 608	29.5
Wyandotte town	363	47.4	148	49.3
Pawnee County	16 612	45.9	7 464	46.8
Cleveland CCD	11 413	45.7	5 057	46.8
Cleveland city	3 282	46.3	1 483	46.6
Hallett town	168	45.2	68	47.1
Jennings town	373	46.4	173	47.4
Mannford town (part)	4	100.0	3	100.0
Mule Barn town	-	(X)	1	-
Oak Grove town	18	38.9	9	44.4
Shady Grove town	44	36.4	19	42.1
Terlton town	85	40.0	37	43.2

Table 65. **Percent of Population and Housing Units in Sample: 2000**—Con.

[Data based on a sample (except Tables 65-68). For information on confidentiality protection, coverage, sampling error, and nonsampling error, see Appendix G.
For location of definitions, see "How to Use This Census Report"]

State County County Subdivision Place	Population		Housing units	
	100-percent count	Percent in sample	100-percent count	Percent in sample
Pawnee County—Con.				
Cleveland CCD—Con.				
Westport town	264	51.1	109	48.6
Pawnee CCD	5 199	46.5	2 407	46.9
Blackburn town	102	32.4	59	42.4
Maramec town	104	51.9	64	46.9
Pawnee city	2 230	46.9	1 054	47.3
Quay town (part)	27	40.7	12	41.7
Ralston town	355	40.6	178	45.5
Skedee town	102	43.1	41	51.2
Payne County	68 190	19.7	29 326	19.5
Cushing CCD	12 064	19.5	5 168	19.1
Cushing city	8 371	13.5	3 636	13.1
Drumright city (part)	66	51.5	29	48.3
Ripley town	444	49.5	180	46.7
Stillwater CCD	53 767	18.9	23 091	18.6
Glencoe town	583	53.0	261	50.2
Perkins town	2 272	48.5	988	47.7
Stillwater city	39 065	13.7	16 827	13.5
Yale CCD	2 359	38.6	1 067	41.0
Quay town (part)	20	60.0	8	62.5
Yale city	1 342	45.7	611	49.9
Pittsburg County	43 953	28.2	21 520	28.2
Kiowa-Pittsburg CCD	2 110	46.3	1 004	47.7
Ashland town	53	54.7	27	48.1
Kiowa town	693	43.9	335	47.5
Pittsburg town	280	43.9	121	44.6
McAlester CCD	25 595	23.2	10 852	23.6
Alderson town	261	36.0	119	47.1
Krebs city	2 051	46.0	949	46.2
McAlester city	17 783	16.1	7 374	16.2
Savanna town	730	45.8	354	46.0
North Central Pittsburg CCD	4 142	40.5	2 157	38.2
Canadian town	239	37.7	114	43.0
Crowder town	436	48.9	183	47.5
Indianola town	191	47.1	76	42.1
Longtown CDP (part)	199	20.6	166	25.3
Northwest Pittsburg CCD	2 359	45.4	1 034	45.5
Quinton CCD	4 686	25.4	4 123	23.7
Longtown CDP (part)	2 198	19.4	2 893	20.3
Quinton town	1 071	42.0	509	44.6
Twin Cities CCD	5 061	30.3	2 350	32.4
Haileyville city	891	44.0	452	45.6
Hartshorne city	2 102	22.7	1 014	23.7
Pontotoc County	35 143	22.8	15 575	22.2
Ada CCD	21 474	15.6	9 897	14.9
Ada city (part)	15 662	14.8	7 455	14.3
Northeast Pontotoc CCD	4 941	33.9	2 009	35.0
Ada city (part)	-	(X)	-	(X)
Allen town (part)	828	45.9	390	47.2
Byng town (part)	1 087	44.9	432	44.9
Francis town	332	45.8	155	46.5
Northwest Pontotoc CCD	4 287	32.0	1 731	31.7
Ada city (part)	-	(X)	-	(X)
Byng town (part)	3	66.7	2	50.0
South Central Pontotoc CCD	702	39.5	302	40.7
Ada city (part)	27	29.6	16	25.0
Fitzhugh town (part)	-	(X)	-	(X)
Southeast Pontotoc CCD	2 316	32.6	1 027	33.8
Ada city (part)	2	-	1	-
Stonewall town	465	39.1	238	42.0
Southwest Pontotoc CCD	1 423	41.6	609	42.0
Ada city (part)	-	(X)	-	(X)
Fitzhugh town (part)	204	42.2	82	41.5
Roff town	734	40.6	328	41.2
Pottawatomie County	65 521	21.2	27 302	21.6
Maud CCD	1 863	47.2	830	45.9
Maud city (part)	758	49.7	333	48.3
St. Louis town	206	55.3	89	48.3
Shawnee CCD	60 835	19.6	25 236	19.8
Bethel Acres town	2 735	23.3	1 104	23.6
Brooksville town	90	37.8	42	45.2
Earlsboro town	633	41.1	242	42.6
Johnson town	223	50.2	105	47.6
McLoud town	3 548	18.8	1 096	23.3
Macomb town	61	55.7	26	50.0
Oklahoma City city (part)	52	7.7	22	9.1
Pink town	1 165	45.3	466	46.4
Shawnee city	28 692	15.5	12 651	15.7
Tecumseh city	6 098	13.6	2 565	14.4
Tribbey town (part)	8	37.5	4	50.0
Wanette-Asher CCD	2 823	40.4	1 236	42.1
Asher town	419	48.9	186	47.8
Tribbey town (part)	265	35.1	111	33.3
Wanette town	402	36.1	168	43.5
Pushmataha County	11 667	40.6	5 795	40.0
Antlers CCD	6 054	38.3	2 880	38.0
Antlers city	2 552	45.7	1 260	46.3
Finley-Rattan CCD	2 457	38.6	1 319	38.4
Clayton town (part)	-	(X)	-	(X)
Rattan town	241	48.5	127	48.0
North Pushmataha CCD	3 156	46.6	1 596	44.8
Albion town	143	43.4	63	44.4
Clayton town (part)	719	44.8	404	45.0
Roger Mills County	3 436	48.3	1 749	49.2
Cheyenne CCD	2 000	48.3	1 040	49.4
Cheyenne town	778	46.9	417	49.4
Reydon town	177	43.5	102	51.0
Strong City town	42	47.6	17	52.9
East Roger Mills CCD	964	51.7	447	50.3
Hammon town (part)	453	49.9	199	50.3
South Roger Mills CCD	472	41.9	262	46.2
Rogers County	70 641	16.8	27 476	17.1
Catoosa CCD	17 459	15.3	6 317	15.2
Catoosa city (part)	3 908	13.0	1 530	12.7
Claremore city (part)	-	(X)	-	(X)
Collinsville city (part)	5	100.0	2	50.0
Fair Oaks town (part)	17	17.6	11	18.2
Limestone CDP	745	10.6	258	10.1
Owasso city (part)	-	(X)	-	(X)
Tulsa city (part)	-	(X)	-	(X)
Valley Park town	24	20.8	8	50.0
Chelsea CCD	4 985	26.9	2 124	29.6
Bushyhead CDP (part)	256	20.3	104	20.2
Chelsea city	2 136	42.6	961	45.4
Claremore CCD	37 357	13.4	14 893	13.5
Bushyhead CDP (part)	947	22.3	370	21.6
Catoosa city (part)	-	(X)	-	(X)
Claremore city (part)	15 873	12.6	6 784	12.5
Fair Oaks town (part)	-	(X)	-	(X)
Foyil town	234	38.0	112	39.3
Justice CDP	1 311	11.4	480	11.5
Sequoyah CDP	671	13.9	248	14.1
Taiwah CDP	166	9.6	58	12.1
Inola CCD	5 624	27.3	2 122	27.8
Gregory CDP	150	18.0	55	16.4
Inola town	1 589	46.3	635	46.1
Oolagah-Talala CCD	5 216	25.4	2 020	25.6
Jamestown town	10	70.0	4	50.0
Oologah town	883	46.2	366	47.5
Talala town	270	40.7	111	43.2
Seminole County	24 894	32.7	11 146	32.5
Konawa CCD	2 977	31.7	1 279	33.7
Konawa city	1 479	43.8	657	46.6
Seminole North CCD	11 640	28.6	5 125	27.9
Seminole city	6 899	16.9	3 172	17.0
Seminole South CCD	2 120	46.1	962	45.5
Bowlegs town	371	45.0	167	46.7
Maud city (part)	378	40.5	190	43.7
Wewoka CCD	8 157	35.2	3 780	35.0
Cromwell town	265	42.3	113	42.5
Lima town	74	48.6	39	46.2
Sasakwa town	150	51.3	77	46.8
Wewoka city	3 562	24.3	1 762	23.8
Sequoyah County	38 972	26.0	16 940	26.4
Muldrow CCD	9 705	27.6	3 994	27.9
Brent CDP	504	26.4	233	27.5
Gans town	208	48.6	87	49.4
Muldrow town	3 104	24.5	1 313	23.9
Roland CCD	8 421	26.1	3 325	26.9
Belfonte CDP	426	38.3	139	37.4
Long CDP	363	25.3	140	23.6
Moffett town	179	45.3	68	52.9
Remy CDP	411	19.7	164	20.1
Roland town	2 842	23.4	1 132	24.1
Short CDP	328	36.3	143	37.8
Sallisaw CCD	8 426	14.3	3 743	14.8
Sallisaw city (part)	7 874	13.6	3 506	14.0
Sallisaw North CCD	4 291	38.4	1 734	39.2
Akins CDP	449	41.9	169	39.6
Brushy CDP	787	43.5	319	45.5
Dwight Mission CDP	32	53.1	13	46.2
Flute Springs CDP	182	51.6	65	49.2
McKey CDP	135	11.1	61	13.1
Marble City town	242	45.9	88	53.4
Marble City Community CDP	420	43.1	157	42.0
Pinhook Corners CDP (part)	75	12.0	25	12.0
Sallisaw city (part)	96	10.4	40	17.5
Stony Point CDP	177	46.3	88	44.3
Vian CCD	8 129	29.4	4 144	29.6
Carlile CDP	649	20.3	260	22.7
Evening Shade CDP	441	19.5	295	16.9
Gore town	850	47.6	416	47.1
Notchietown CDP	430	31.9	176	34.7
Paradise Hill town	100	39.0	105	42.9
Pinhook Corners CDP (part)	86	23.3	33	21.2
Redbird Smith CDP	411	23.8	170	22.4
Sallisaw city (part)	19	10.5	10	10.0
Sycamore CDP	150	19.3	79	19.0
Vian town	1 362	38.0	558	40.0
Stephens County	43 182	24.3	19 854	24.1
Comanche CCD	5 398	42.2	2 490	43.2
Comanche city	1 556	44.6	757	46.0
Duncan city (part)	2	-	1	-
Empire City town (part)	126	52.4	57	49.1
Loco town	150	50.0	82	51.2
Meridian CDP (part)	1 214	37.5	530	38.5
Duncan CCD	27 539	19.3	12 861	19.0
Bray town (part)	225	50.7	93	49.5

Table 65. **Percent of Population and Housing Units in Sample: 2000**—Con.

[Data based on a sample (except Tables 65-68). For information on confidentiality protection, coverage, sampling error, and nonsampling error, see Appendix G.
For location of definitions, see "How to Use This Census Report"]

State County County Subdivision Place	Population		Housing units	
	100-percent count	Percent in sample	100-percent count	Percent in sample
Stephens County—Con.				
Duncan CCD—Con.				
Central High town (part)	271	46.1	115	47.0
Duncan city (part)	22 469	15.5	10 777	15.8
Empire City town (part)	608	51.0	233	51.5
Marlow city (part)	26	19.2	11	18.2
Meridian CDP (part)	271	24.7	113	27.4
Marlow CCD	7 934	21.8	3 478	22.3
Bray town (part)	810	45.8	326	49.7
Central High town (part)	683	48.2	283	50.2
Duncan city (part)	32	12.5	14	21.4
Marlow city (part)	4 566	11.6	2 075	12.2
Velma-Alma CCD	2 311	50.4	1 025	47.3
Bray town (part)	-	(X)	-	(X)
Duncan city (part)	2	100.0	3	33.3
Velma town	664	49.4	290	45.5
Texas County	20 107	28.1	8 014	29.4
Guymon CCD	14 322	19.6	5 511	20.5
Goodwell town	1 192	34.1	478	41.2
Guymon city	10 472	14.5	3 941	14.4
Hardesty town	277	50.9	118	50.0
Optima town	266	48.9	97	48.5
Hooker CCD	4 024	49.4	1 743	49.3
Hooker city	1 788	47.4	812	48.6
Tyrone town	880	50.7	374	50.5
West Texas CCD	1 761	48.2	760	48.2
Texhoma town	935	49.7	408	49.5
Tillman County	9 287	28.7	4 342	30.1
Davidson CCD	633	44.9	301	46.5
Davidson town	375	44.8	181	47.5
East Tillman CCD	1 604	45.6	762	47.8
Chattanooga town (part)	-	(X)	-	(X)
Grandfield city	1 110	44.1	534	47.0
Loveland town	14	42.9	8	37.5
Frederick CCD	5 769	18.6	2 639	19.2
Frederick city	4 637	15.4	2 145	16.3
Hollister town	60	51.7	25	52.0
Manitou town	278	48.9	111	51.4
Tipton CCD	1 281	45.5	640	46.6
Tipton town	916	49.6	486	47.1
Tulsa County	563 299	14.2	243 953	14.2
North Tulsa CCD	10 277	13.4	4 135	12.9
Collinsville city (part)	4 072	11.9	1 686	11.5
Skiatook town (part)	1 665	17.5	678	15.8
South Tulsa CCD	16 738	18.7	6 145	18.8
Bixby city (part)	4 467	16.5	1 730	16.6
Glenpool city	8 123	16.7	2 849	16.1
Jenks city (part)	1	-	1	-
Liberty town (part)	96	42.7	39	53.8
Tulsa CCD	536 284	14.1	233 673	14.1
Bixby city (part)	8 734	13.0	3 513	12.9
Broken Arrow city (part)	67 791	15.0	24 565	14.9
Jenks city (part)	9 556	15.8	3 591	15.9
Lotsee town	11	27.3	3	33.3
Mannford town (part)	23	17.4	7	28.6
Oakhurst CDP (part)	1 978	13.5	864	13.8
Owasso city (part)	18 502	12.5	7 004	12.3
Sand Springs city (part)	17 172	13.7	6 863	13.5
Skiatook town (part)	11	-	3	-
Sperry town	981	48.3	406	45.1
Tulsa city (part)	387 419	13.9	177 049	14.0
Turley CDP	3 231	16.5	1 449	14.4
Wagoner County	57 491	18.4	23 174	18.1
Coweta CCD	38 374	18.9	14 260	18.7
Bixby city (part)	135	17.8	44	15.9
Broken Arrow city (part)	7 068	17.0	2 520	16.2
Catoosa city (part)	1 541	13.7	563	15.3
Coweta city	7 139	12.5	2 827	12.4
Fair Oaks town (part)	105	50.5	49	49.0
New Tulsa town	568	43.7	198	43.9
South Wagoner CCD	3 079	31.5	1 261	31.9
Porter town	574	44.9	253	44.7
Redbird town	153	43.1	76	46.1
Tullahassee town	106	57.5	49	51.0
Wagoner CCD	16 038	14.6	7 653	14.8
Okay town	597	45.4	278	47.5
Wagoner city	7 669	12.1	3 152	12.1
Washington County	48 996	15.8	22 250	15.7
Bartlesville CCD	41 770	13.7	19 244	13.7
Bartlesville city (part)	34 746	12.5	16 089	12.4
Dewey city	3 179	22.7	1 457	24.4
Copan CCD	2 166	34.6	968	36.8
Copan town	796	47.4	386	48.7
Ochelata-Ramona CCD	5 060	25.0	2 038	24.8
Ochelata town	494	42.3	188	41.5
Ramona town	564	42.7	265	41.9
Vera town	188	42.6	77	41.6
Washita County	11 508	38.5	5 452	39.6
Central Washita CCD	3 666	25.2	1 749	25.8
New Cordell city	2 867	24.4	1 427	24.7
Northeast Washita CCD	1 028	39.8	415	39.8
Clinton city (part)	2	-	1	-
Corn town	591	46.5	226	49.1
Northwest Washita CCD	3 681	45.7	1 778	47.1
Bessie town	190	52.6	95	50.5
Burns Flat town	1 782	46.5	903	47.7
Canute town	524	50.4	242	49.2
Foss town	127	48.0	69	49.3
Southeast Washita CCD	833	34.8	413	37.0
Colony town	147	57.1	79	51.9
Southwest Washita CCD	2 300	48.9	1 097	50.1
Dill City town	526	44.7	253	49.4
Rocky town	174	56.3	85	51.8
Sentinel town	859	48.4	411	50.1
Woods County	9 089	23.2	4 492	25.4
Alva CCD	6 734	15.5	3 153	16.6
Alva city	5 288	14.9	2 644	15.9
Capron town	42	42.9	20	50.0
South Woods CCD	1 860	43.6	1 071	45.8
Avard town	26	65.4	17	47.1
Dacoma town	148	39.2	88	48.9
Waynoka city	993	45.1	582	48.3
West Woods CCD	495	51.9	268	48.9
Freedom town	271	51.7	129	47.3
Woodward County	18 486	22.1	8 341	22.9
Mooreland CCD	2 111	47.5	971	47.3
Mooreland town	1 226	45.8	554	46.6
Woodward CCD	16 375	18.8	7 370	19.6
Fort Supply town	328	48.8	171	49.7
Mutual town	76	42.1	38	50.0
Sharon town	122	61.5	52	50.0
Woodward city	11 853	13.8	5 561	14.4

Table 66. **Percent of Population and Housing Units in Sample: 2000**

[Data based on a sample (except Tables 65-68). For information on confidentiality protection, coverage, sampling error, and nonsampling error, see Appendix G.
For location of definitions, see "How to Use This Census Report"]

State County Place	Population		Housing units	
	100-percent count	Percent in sample	100-percent count	Percent in sample
The State	**3 450 654**	**20.7**	**1 514 400**	**21.2**
COUNTY				
Adair County	21 038	31.7	8 348	32.8
Alfalfa County	6 105	41.1	2 832	47.8
Atoka County	13 879	35.1	5 673	38.0
Beaver County	5 857	47.1	2 719	47.3
Beckham County	19 799	21.3	8 796	23.3
Blaine County	11 976	31.7	5 208	36.7
Bryan County	36 534	24.6	16 715	24.5
Caddo County	30 150	35.1	13 096	37.9
Canadian County	87 697	18.0	33 969	18.8
Carter County	45 621	19.6	20 577	20.0
Cherokee County	42 521	22.8	19 499	22.9
Choctaw County	15 342	32.0	7 539	32.5
Cimarron County	3 148	46.6	1 583	48.0
Cleveland County	208 016	14.1	84 844	14.1
Coal County	6 031	43.7	2 744	44.9
Comanche County	114 996	19.4	45 416	20.2
Cotton County	6 614	45.7	3 085	47.1
Craig County	14 950	27.6	6 459	28.7
Creek County	67 367	20.2	27 986	20.2
Custer County	26 142	18.0	11 675	19.3
Delaware County	37 077	27.3	22 290	26.4
Dewey County	4 743	46.7	2 425	48.1
Ellis County	4 075	45.8	2 146	48.8
Garfield County	57 813	20.0	26 047	20.0
Garvin County	27 210	25.2	12 641	25.1
Grady County	45 516	26.4	19 444	26.5
Grant County	5 144	47.0	2 622	49.8
Greer County	6 061	24.7	2 788	27.6
Harmon County	3 283	24.2	1 647	25.5
Harper County	3 562	42.6	1 863	45.6
Haskell County	11 792	28.3	5 573	29.6
Hughes County	14 154	30.5	6 237	32.3
Jackson County	28 439	21.7	12 377	22.2
Jefferson County	6 818	35.3	3 373	37.8
Johnston County	10 513	36.3	4 782	36.5
Kay County	48 080	32.5	21 804	32.7
Kingfisher County	13 926	27.6	5 879	28.1
Kiowa County	10 227	31.6	5 304	32.4
Latimer County	10 692	32.8	4 709	33.8
Le Flore County	48 109	31.1	20 142	31.6
Lincoln County	32 080	35.9	13 712	35.4
Logan County	33 924	21.0	13 906	22.3
Love County	8 831	30.0	4 066	30.2
McClain County	27 740	28.2	11 189	28.7
McCurtain County	34 402	28.5	15 427	28.4
McIntosh County	19 456	20.1	12 640	19.7
Major County	7 545	35.1	3 540	36.0
Marshall County	13 184	34.8	8 517	39.1
Mayes County	38 369	24.9	17 423	26.1
Murray County	12 623	16.5	6 479	16.7
Muskogee County	69 451	20.6	29 575	20.2
Noble County	11 411	28.0	5 082	28.0
Nowata County	10 569	28.8	4 705	28.3
Okfuskee County	11 814	35.0	5 114	37.2
Oklahoma County	660 448	15.3	295 020	15.6
Okmulgee County	39 685	24.3	17 316	23.2
Osage County	44 437	26.1	18 826	27.9
Ottawa County	33 194	24.2	14 842	24.3
Pawnee County	16 612	45.9	7 464	46.8
Payne County	68 190	19.7	29 326	19.5
Pittsburg County	43 953	28.2	21 520	28.2
Pontotoc County	35 143	22.8	15 575	22.2
Pottawatomie County	65 521	21.2	27 302	21.6
Pushmataha County	11 667	40.6	5 795	40.0
Roger Mills County	3 436	48.3	1 749	49.2
Rogers County	70 641	16.8	27 476	17.1
Seminole County	24 894	32.7	11 146	32.5
Sequoyah County	38 972	26.0	16 940	26.4
Stephens County	43 182	24.3	19 854	24.1
Texas County	20 107	28.1	8 014	29.4
Tillman County	9 287	28.7	4 342	30.1
Tulsa County	563 299	14.2	243 953	14.2
Wagoner County	57 491	18.4	23 174	18.1
Washington County	48 996	15.8	22 250	15.7
Washita County	11 508	38.5	5 452	39.6
Woods County	9 089	23.2	4 492	25.4
Woodward County	18 486	22.1	8 341	22.9
PLACE				
Achille town, Bryan County	506	50.2	213	50.2
Ada city, Pontotoc County	15 691	14.9	7 472	14.3
Adair town, Mayes County	704	49.4	314	48.1
Addington town, Jefferson County	117	47.9	55	47.3
Afton town, Ottawa County	1 118	46.7	509	45.0
Agra town, Lincoln County	356	46.3	147	46.9
Akins CDP, Sequoyah County	449	41.9	169	39.6
Albion town, Pushmataha County	143	43.4	63	44.4

State County Place	Population		Housing units	
	100-percent count	Percent in sample	100-percent count	Percent in sample
PLACE—Con.				
Alderson town, Pittsburg County	261	36.0	119	47.1
Alex town, Grady County	635	52.4	294	49.0
Aline town, Alfalfa County	214	47.2	127	50.4
Allen town	951	47.2	445	47.6
Hughes County (part)	123	56.1	55	50.9
Pontotoc County (part)	828	45.9	390	47.2
Altus city, Jackson County	21 447	15.7	9 264	16.0
Alva city, Woods County	5 288	14.9	2 644	15.9
Amber town, Grady County	490	46.3	176	47.2
Ames town, Major County	199	55.8	110	51.8
Amorita town, Alfalfa County	44	56.8	28	53.6
Anadarko city, Caddo County	6 645	11.9	2 767	12.5
Antlers city, Pushmataha County	2 552	45.7	1 260	46.3
Apache town, Caddo County	1 616	49.0	712	49.2
Arapaho town, Custer County	748	44.3	300	48.0
Arcadia town, Oklahoma County	279	39.8	126	42.1
Ardmore city, Carter County	23 711	12.7	10 926	12.6
Arkoma town, Le Flore County	2 180	21.5	975	22.9
Armstrong town, Bryan County	141	47.5	60	48.3
Arnett town, Ellis County	520	42.7	281	47.7
Asher town, Pottawatomie County	419	48.9	186	47.8
Ashland town, Pittsburg County	53	54.7	27	48.1
Atoka city, Atoka County	2 988	17.4	1 499	17.5
Atwood town, Hughes County	113	38.9	65	41.5
Avant town, Osage County	372	48.7	164	49.4
Avard town, Woods County	26	65.4	17	47.1
Ballou CDP, Mayes County	142	12.7	60	11.7
Barnsdall city, Osage County	1 325	46.5	630	50.5
Bartlesville city	34 748	12.5	16 091	12.4
Osage County (part)	2	-	2	-
Washington County (part)	34 746	12.5	16 089	12.4
Bearden town, Okfuskee County	140	40.0	66	45.5
Beaver city, Beaver County	1 570	47.5	725	49.5
Beggs city, Okmulgee County	1 364	23.4	608	24.3
Belfonte CDP, Sequoyah County	426	38.3	139	37.4
Bell CDP, Adair County	602	37.0	189	37.6
Bennington town, Bryan County	289	48.4	124	46.8
Bernice town, Delaware County	504	47.8	385	47.8
Bessie town, Washita County	190	52.6	95	50.5
Bethany city, Oklahoma County	20 307	14.4	8 874	14.7
Bethel Acres town, Pottawatomie County	2 735	23.3	1 104	23.6
Big Cabin town, Craig County	293	47.4	137	49.6
Billings town, Noble County	436	54.6	210	49.5
Binger town, Caddo County	708	45.1	327	49.5
Bixby city	13 336	14.2	5 287	14.1
Tulsa County (part)	13 201	14.2	5 243	14.1
Wagoner County (part)	135	17.8	44	15.9
Blackburn town, Pawnee County	102	32.4	59	42.4
Blackwell city, Kay County	7 668	48.0	3 527	48.6
Blair town, Jackson County	894	49.0	430	49.5
Blanchard city	2 816	46.2	1 177	47.1
Grady County (part)	35	51.4	17	47.1
McClain County (part)	2 781	46.1	1 160	47.1
Bluejacket town, Craig County	274	52.9	112	49.1
Boise City city, Cimarron County	1 483	47.1	752	48.0
Bokchito town, Bryan County	564	50.2	293	49.5
Bokoshe town, Le Flore County	450	50.2	218	48.2
Boley town, Okfuskee County	1 126	25.5	153	48.4
Boswell town, Choctaw County	703	47.8	377	47.5
Bowlegs town, Seminole County	371	45.0	167	46.7
Boynton town, Muskogee County	274	42.0	139	43.9
Bradley town, Grady County	182	46.7	82	48.8
Braggs town, Muskogee County	301	46.8	137	44.5
Braman town, Kay County	244	48.4	117	50.4
Bray town, Stephens County	1 035	46.9	419	49.6
Breckenridge town, Garfield County	239	48.1	106	47.2
Brent CDP, Sequoyah County	504	26.4	233	27.5
Bridgeport city, Caddo County	109	33.9	46	45.7
Briggs CDP, Cherokee County	358	13.1	139	13.7
Bristow city, Creek County	4 325	16.9	2 019	16.7
Broken Arrow city	74 859	15.2	27 085	15.0
Tulsa County (part)	67 791	15.0	24 565	14.9
Wagoner County (part)	7 068	17.0	2 520	16.2
Broken Bow city, McCurtain County	4 230	12.6	1 823	12.1
Bromide town	163	53.4	80	50.0
Coal County (part)	30	56.7	13	53.8
Johnston County (part)	133	52.6	67	49.3
Brooksville town, Pottawatomie County	90	37.8	42	45.2
Brush Creek CDP, Delaware County	41	24.4	13	30.8
Brushy CDP, Sequoyah County	787	43.5	319	45.5
Buffalo town, Harper County	1 200	44.4	599	47.9
Bull Hollow CDP, Delaware County	84	15.5	33	15.2

Table 66. **Percent of Population and Housing Units in Sample: 2000**—Con.

[Data based on a sample (except Tables 65-68). For information on confidentiality protection, coverage, sampling error, and nonsampling error, see Appendix G. For location of definitions, see "How to Use This Census Report"]

State County Place	Population		Housing units	
	100-percent count	Percent in sample	100-percent count	Percent in sample
PLACE—Con.				
Burbank town, Osage County	155	40.0	77	44.2
Burlington town, Alfalfa County	156	50.6	71	52.1
Burns Flat town, Washita County	1 782	46.5	903	47.7
Bushyhead CDP, Rogers County	1 203	21.9	474	21.3
Butler town, Custer County	345	49.6	160	49.4
Byars town, McClain County	280	40.7	118	46.6
Byng town, Pontotoc County	1 090	45.0	434	44.9
Byron town, Alfalfa County	45	37.8	26	46.2
Cache city, Comanche County	2 371	46.8	952	46.4
Caddo town, Bryan County	944	44.6	443	47.6
Calera town, Bryan County	1 739	46.3	742	48.0
Calumet town, Canadian County	535	55.0	205	48.8
Calvin town, Hughes County	279	42.7	144	45.1
Camargo town, Dewey County	115	40.0	85	49.4
Cameron town, Le Flore County	312	47.8	126	48.4
Canadian town, Pittsburg County	239	37.7	114	43.0
Caney town, Atoka County	199	47.2	94	48.9
Canton town, Blaine County	618	47.4	322	48.1
Canute town, Washita County	524	50.4	242	49.2
Capron town, Woods County	42	42.9	20	50.0
Cardin town, Ottawa County	150	49.3	66	48.5
Carlile CDP, Sequoyah County	649	20.3	260	22.7
Carmen town, Alfalfa County	411	46.7	248	49.6
Carnegie town, Caddo County	1 637	49.2	774	49.5
Carney town, Lincoln County	649	48.7	281	49.1
Carrier town, Garfield County	77	51.9	30	46.7
Carter town, Beckham County	254	48.0	136	50.7
Cashion town	635	48.2	262	49.2
Kingfisher County (part)	491	49.1	216	50.0
Logan County (part)	144	45.1	46	45.7
Castle town, Okfuskee County	122	47.5	58	51.7
Catoosa city	5 449	13.2	2 093	13.4
Rogers County (part)	3 908	13.0	1 530	12.7
Wagoner County (part)	1 541	13.7	563	15.3
Cayuga CDP, Delaware County	105	34.3	57	43.9
Cedar Crest CDP, Mayes County	308	7.5	123	9.8
Cedar Valley city, Logan County	58	56.9	30	50.0
Cement town, Caddo County	530	48.3	284	49.3
Centrahoma city, Coal County	110	32.7	44	47.7
Central High town, Stephens County	954	47.6	398	49.2
Chandler city, Lincoln County	2 842	24.4	1 290	24.3
Chattanooga town	432	47.7	182	48.9
Comanche County (part)	432	47.7	182	48.9
Tillman County (part)	-	(X)	-	(X)
Checotah city, McIntosh County	3 481	16.0	1 576	16.0
Chelsea city, Rogers County	2 136	42.6	961	45.4
Cherokee city, Alfalfa County	1 630	49.0	853	49.7
Cherry Tree CDP, Adair County	1 202	43.7	421	44.7
Chewey CDP, Adair County	135	48.1	48	41.7
Cheyenne town, Roger Mills County	778	46.9	417	49.4
Chickasha city, Grady County	15 850	16.3	7 424	16.2
Choctaw city, Oklahoma County	9 377	16.4	3 617	16.6
Chouteau town, Mayes County	1 931	48.6	806	47.8
Christie CDP, Adair County	166	13.9	70	15.7
Cimarron City town, Logan County	110	49.1	49	46.9
Claremore city, Rogers County	15 873	12.6	6 784	12.5
Clayton town, Pushmataha County	719	44.8	404	45.0
Clearview town, Okfuskee County	56	46.4	34	44.1
Cleora CDP, Delaware County	1 113	46.0	1 326	49.3
Cleo Springs town, Major County	326	52.8	153	48.4
Cleveland city, Pawnee County	3 282	46.3	1 483	46.6
Clinton city	8 833	13.5	3 818	13.7
Custer County (part)	8 831	13.5	3 817	13.7
Washita County (part)	2	-	1	-
Cloud Creek CDP, Delaware County	86	20.9	31	22.6
Coalgate city, Coal County	2 005	47.1	947	49.7
Colbert town, Bryan County	1 065	48.2	493	46.5
Colcord town, Delaware County	819	48.1	322	48.1
Cole town, McClain County	473	52.9	183	50.3
Collinsville city	4 077	12.0	1 688	11.6
Rogers County (part)	5	100.0	2	50.0
Tulsa County (part)	4 072	11.9	1 686	11.5
Colony town, Washita County	147	57.1	79	51.9
Comanche city, Stephens County	1 556	44.6	757	46.0
Commerce city, Ottawa County	2 645	22.3	1 079	23.6
Cooperton town, Kiowa County	20	60.0	19	47.4
Copan town, Washington County	796	47.4	386	48.7
Copeland CDP, Delaware County	1 448	13.7	976	12.7
Corn town, Washita County	591	46.5	226	49.1
Cornish town, Jefferson County	172	47.1	75	49.3
Council Hill town, Muskogee County	129	53.5	52	46.2
Covington town, Garfield County	553	45.6	259	47.9
Coweta city, Wagoner County	7 139	12.5	2 827	12.4
Cowlington town, Le Flore County	133	48.1	67	49.3

State County Place	Population		Housing units	
	100-percent count	Percent in sample	100-percent count	Percent in sample
PLACE—Con.				
Coyle town, Logan County	337	40.7	154	46.8
Crescent city, Logan County	1 281	48.1	639	46.8
Cromwell town, Seminole County	265	42.3	113	42.5
Crowder town, Pittsburg County	436	48.9	183	47.5
Cushing city, Payne County	8 371	13.5	3 636	13.1
Custer City town, Custer County	393	42.0	206	48.1
Cyril town, Caddo County	1 168	47.0	523	49.5
Dacoma town, Woods County	148	39.2	88	48.9
Davenport town, Lincoln County	881	46.9	401	46.1
Davidson town, Tillman County	375	44.8	181	47.5
Davis city	2 610	22.1	1 202	23.7
Garvin County (part)	-	(X)	-	(X)
Murray County (part)	2 610	22.1	1 202	23.7
Deer Creek town, Grant County	147	52.4	76	50.0
Delaware town, Nowata County	456	50.0	194	47.9
Del City city, Oklahoma County	22 128	15.6	9 725	15.7
Dennis CDP, Delaware County	185	18.4	217	15.7
Depew town, Creek County	564	46.1	240	46.7
Devol town, Cotton County	150	55.3	68	51.5
Dewar town, Okmulgee County	919	48.3	386	47.4
Dewey city, Washington County	3 179	22.7	1 457	24.4
Dibble town, McClain County	289	47.4	120	44.2
Dickson town, Carter County	1 139	47.7	462	47.6
Dill City town, Washita County	526	44.7	253	49.4
Disney town, Mayes County	226	45.6	252	44.0
Dodge CDP, Delaware County	96	8.3	34	14.7
Dotyville CDP, Ottawa County	17	11.8	7	14.3
Dougherty town, Murray County	224	47.8	115	48.7
Douglas town, Garfield County	32	53.1	22	50.0
Dover town, Kingfisher County	367	54.0	151	49.7
Dripping Springs CDP, Delaware County	41	39.0	15	53.3
Drummond town, Garfield County	405	49.4	166	45.8
Drumright city	2 905	15.6	1 378	15.1
Creek County (part)	2 839	14.7	1 349	14.4
Payne County (part)	66	51.5	29	48.3
Dry Creek CDP, Cherokee County	216	44.9	153	47.1
Duchess Landing CDP, McIntosh County	95	6.3	40	15.0
Duncan city, Stephens County	22 505	15.5	10 795	15.8
Durant city, Bryan County	13 549	16.0	6 082	16.3
Dustin town, Hughes County	452	52.0	186	50.0
Dwight Mission CDP, Sequoyah County	32	53.1	13	46.2
Eakly town, Caddo County	276	40.2	144	50.0
Earlsboro town, Pottawatomie County	633	41.1	242	42.6
East Duke town, Jackson County	445	47.6	199	50.3
Edmond city, Oklahoma County	68 315	13.7	26 380	14.2
Eldon CDP, Cherokee County	991	15.3	387	15.5
Eldorado town, Jackson County	527	48.8	301	49.8
Elgin city, Comanche County	1 210	48.0	492	48.2
Elk City city, Beckham County	10 510	13.5	4 973	13.8
Elmer town, Jackson County	96	47.9	49	49.0
Elmore City town, Garvin County	756	46.4	370	43.8
El Reno city, Canadian County	16 212	18.3	6 484	20.0
Empire City town, Stephens County	734	51.2	290	51.0
Enid city, Garfield County	47 045	14.5	21 255	14.5
Erick city, Beckham County	1 023	47.4	556	49.8
Erin Springs town, Garvin County	114	14.0	49	16.3
Etowah town, Cleveland County	122	55.7	44	52.3
Eufaula city, McIntosh County	2 639	19.8	1 468	22.7
Evening Shade CDP, Sequoyah County	441	19.5	295	16.9
Fairfax town, Osage County	1 555	45.3	831	47.7
Fairfield CDP, Adair County	367	43.6	124	46.0
Fairland town, Ottawa County	1 025	42.9	452	44.5
Fairmont town, Garfield County	147	44.2	66	45.5
Fair Oaks town	122	45.9	60	43.3
Rogers County (part)	17	17.6	11	18.2
Wagoner County (part)	105	50.5	49	49.0
Fairview city, Major County	2 733	23.5	1 308	25.0
Fallis town, Lincoln County	28	50.0	17	41.2
Fanshawe town	384	46.6	168	45.8
Latimer County (part)	-	(X)	-	(X)
Le Flore County (part)	384	46.6	168	45.8
Fargo town, Ellis County	326	52.1	146	48.6
Faxon town, Comanche County	134	59.0	65	49.2
Fitzhugh town, Pontotoc County	204	42.2	82	41.5
Fletcher town, Comanche County	1 022	49.5	479	48.6
Flint Creek CDP, Delaware County	580	21.6	326	21.5
Flute Springs CDP, Sequoyah County	182	51.6	65	49.2
Foraker town, Osage County	23	30.4	13	46.2
Forest Park town, Oklahoma County	1 066	47.8	447	48.1
Forgan town, Beaver County	532	46.2	242	47.9
Fort Cobb town, Caddo County	667	48.9	317	49.2
Fort Coffee town, Le Flore County	412	15.0	176	13.1
Fort Gibson town	4 054	22.6	1 563	23.2
Cherokee County (part)	8	62.5	4	50.0
Muskogee County (part)	4 046	22.5	1 559	23.1

Table 66. **Percent of Population and Housing Units in Sample: 2000**—Con.

[Data based on a sample (except Tables 65-68). For information on confidentiality protection, coverage, sampling error, and nonsampling error, see Appendix G.
For location of definitions, see "How to Use This Census Report"]

State County Place	Population		Housing units	
	100-percent count	Percent in sample	100-percent count	Percent in sample
PLACE—Con.				
Fort Supply town, Woodward County	328	48.8	171	49.7
Fort Towson town, Choctaw County	611	49.6	319	48.9
Foss town, Washita County	127	48.0	69	49.3
Foyil town, Rogers County	234	38.0	112	39.3
Francis town, Pontotoc County	332	45.8	155	46.5
Frederick city, Tillman County	4 637	15.4	2 145	16.3
Freedom town, Woods County	271	51.7	129	47.3
Gage town, Ellis County	429	49.4	223	47.5
Gans town, Sequoyah County	208	48.6	87	49.4
Garber city, Garfield County	845	49.0	447	49.2
Garvin town, McCurtain County	143	49.0	57	50.9
Gate town, Beaver County	112	42.9	61	45.9
Geary city	1 258	48.6	583	49.1
Blaine County (part)	1 116	49.7	529	49.3
Canadian County (part)	142	39.4	54	46.3
Gene Autry town, Carter County	99	49.5	55	47.3
Geronimo town, Comanche County	959	48.3	393	48.9
Gerty town, Hughes County	101	47.5	51	49.0
Glencoe town, Payne County	583	53.0	261	50.2
Glenpool city, Tulsa County	8 123	16.7	2 849	16.1
Goldsby town, McClain County	1 204	48.5	507	48.7
Goltry town, Alfalfa County	268	56.3	146	50.0
Goodwell town, Texas County	1 192	34.1	478	41.2
Gore town, Sequoyah County	850	47.6	416	47.1
Gotebo town, Kiowa County	272	50.4	157	46.5
Gould town, Harmon County	206	49.5	102	52.0
Gracemont town, Caddo County	336	47.6	169	46.2
Grainola town, Osage County	31	48.4	22	50.0
Grandfield city, Tillman County	1 110	44.1	534	47.0
Grand Lake Towne town, Mayes County	65	53.8	61	49.2
Granite town, Greer County	1 844	31.5	533	49.0
Grayson town, Okmulgee County	134	53.0	57	45.6
Greasy CDP, Adair County	387	42.4	146	42.5
Greenfield town, Blaine County	123	48.0	62	51.6
Gregory CDP, Rogers County	150	18.0	55	16.4
Grove city, Delaware County	5 131	13.1	2 807	12.5
Guthrie city, Logan County	9 925	15.1	4 308	15.3
Guymon city, Texas County	10 472	14.5	3 941	14.4
Haileyville city, Pittsburg County	891	44.0	452	45.6
Hallett town, Pawnee County	168	45.2	68	47.1
Hall Park town, Cleveland County	1 088	49.2	382	50.0
Hammon town	469	48.6	203	49.8
Custer County (part)	16	12.5	4	25.0
Roger Mills County (part)	453	49.9	199	50.3
Hanna town, McIntosh County	133	55.6	56	50.0
Hardesty town, Texas County	277	50.9	118	50.0
Harrah city, Oklahoma County	4 719	48.2	1 859	47.8
Hartshorne city, Pittsburg County	2 102	22.7	1 014	23.7
Haskell town, Muskogee County	1 765	42.4	763	44.3
Hastings town, Jefferson County	155	51.6	87	49.4
Haworth town, McCurtain County	354	48.9	160	46.3
Headrick town, Jackson County	130	56.2	62	53.2
Healdton city, Carter County	2 786	23.7	1 369	24.8
Heavener city, Le Flore County	3 201	44.3	1 255	46.8
Helena town, Alfalfa County	443	46.0	211	50.2
Hendrix town, Bryan County	79	45.6	38	47.4
Hennessey town, Kingfisher County	2 058	24.0	900	25.2
Henryetta city, Okmulgee County	6 096	12.4	2 844	11.8
Hickory town, Murray County	87	58.6	40	45.0
Hillsdale town, Garfield County	101	54.5	48	47.9
Hinton town, Caddo County	2 175	37.0	666	47.9
Hitchcock town, Blaine County	141	56.0	63	50.8
Hitchita town, McIntosh County	113	52.2	51	52.9
Hobart city, Kiowa County	3 997	16.7	1 979	16.4
Hoffman town, Okmulgee County	148	49.3	82	50.0
Holdenville city, Hughes County	4 732	15.3	2 302	16.2
Hollis city, Harmon County	2 264	23.4	1 081	24.7
Hollister town, Tillman County	60	51.7	25	52.0
Hominy city, Osage County	2 584	22.4	1 208	23.1
Hooker city, Texas County	1 788	47.4	812	48.6
Hoot Owl town, Mayes County	-	(X)	6	50.0
Horntown town, Hughes County	61	50.8	30	50.0
Howe town, Le Flore County	697	48.2	287	48.4
Hugo city, Choctaw County	5 536	15.1	2 798	16.3
Hulbert town, Cherokee County	543	44.8	245	46.5
Hunter town, Garfield County	173	53.8	96	49.0
Hydro town	1 060	43.4	466	48.7
Blaine County (part)	294	37.1	104	49.0
Caddo County (part)	766	45.8	362	48.6
Idabel city, McCurtain County	6 952	18.4	3 129	18.3
Indiahoma town, Comanche County	374	49.2	174	47.7
Indianola town, Pittsburg County	191	47.1	76	42.1
Inola town, Rogers County	1 589	46.3	635	46.1
Iron Post CDP, Mayes County	117	12.8	50	10.0
Jamestown town, Rogers County	10	70.0	4	50.0
Jay city, Delaware County	2 482	43.3	1 051	45.6
Jefferson town, Grant County	37	51.4	25	52.0

State County Place	Population		Housing units	
	100-percent count	Percent in sample	100-percent count	Percent in sample
PLACE—Con.				
Jenks city, Tulsa County	9 557	15.8	3 592	15.9
Jennings town, Pawnee County	373	46.4	173	47.4
Jet town, Alfalfa County	230	52.2	149	49.0
Johnson town, Pottawatomie County	223	50.2	105	47.6
Jones town, Oklahoma County	2 517	44.2	986	46.6
Justice CDP, Rogers County	1 311	11.4	480	11.5
Kansas town, Delaware County	685	45.5	260	47.3
Kaw City city, Kay County	372	46.2	210	47.6
Kellyville town, Creek County	906	40.7	413	43.1
Kemp town, Bryan County	144	47.2	77	44.2
Kendrick town, Lincoln County	138	40.6	62	43.5
Kenefic town, Bryan County	192	54.7	77	50.6
Keota town, Haskell County	517	47.0	230	47.0
Ketchum town, Craig County	286	43.4	153	47.1
Keyes town, Cimarron County	410	47.3	224	48.7
Keys CDP, Cherokee County	458	13.8	194	13.9
Kiefer town, Creek County	1 026	45.0	410	44.9
Kildare town, Kay County	92	54.3	41	51.2
Kingfisher city, Kingfisher County	4 380	14.9	1 935	15.5
Kingston town, Marshall County	1 390	45.5	629	48.5
Kinta town, Haskell County	243	46.9	131	48.9
Kiowa town, Pittsburg County	693	43.9	335	47.5
Knowles town, Beaver County	32	31.3	11	36.4
Konawa city, Seminole County	1 479	43.8	657	46.6
Krebs city, Pittsburg County	2 051	46.0	949	46.2
Kremlin town, Garfield County	240	55.4	112	50.0
Lahoma town, Garfield County	577	47.1	267	47.9
Lake Aluma town, Oklahoma County	97	48.5	41	46.3
Lamar town, Hughes County	172	60.5	77	49.4
Lambert town, Alfalfa County	9	44.4	6	50.0
Lamont town, Grant County	465	47.7	236	49.2
Langley town, Mayes County	669	47.7	360	49.4
Langston town, Logan County	1 670	18.1	246	47.6
Laverne town, Harper County	1 097	44.1	637	48.4
Lawrence Creek town, Creek County	119	52.9	41	53.7
Lawton city, Comanche County	92 757	15.4	36 433	15.9
Leach CDP, Delaware County	220	43.6	94	38.3
Leedey town, Dewey County	345	52.8	220	51.8
Le Flore town, Le Flore County	168	43.5	79	50.6
Lehigh city, Coal County	315	50.2	144	49.3
Lenapah town, Nowata County	298	48.7	139	48.9
Leon town, Love County	96	32.3	42	42.9
Lexington city, Cleveland County	2 086	44.3	842	47.7
Liberty town	184	50.5	72	52.8
Okmulgee County (part)	88	59.1	33	51.5
Tulsa County (part)	96	42.7	39	53.8
Lima town, Seminole County	74	48.6	39	46.2
Limestone CDP, Rogers County	745	10.6	258	10.1
Lindsay city, Garvin County	2 889	15.9	1 446	15.7
Loco town, Stephens County	150	50.0	82	51.2
Locust Grove town, Mayes County	1 366	44.1	567	46.9
Lone Grove city, Carter County	4 631	12.4	1 873	12.4
Lone Wolf town, Kiowa County	500	49.2	263	49.8
Long CDP, Sequoyah County	363	25.3	140	23.6
Longdale town, Blaine County	310	50.0	167	48.5
Longtown CDP, Pittsburg County	2 397	19.5	3 059	20.5
Lookeba town, Caddo County	131	54.2	69	50.7
Lost City CDP, Cherokee County	809	45.9	308	47.4
Lotsee town, Tulsa County	11	27.3	3	33.3
Loveland town, Tillman County	14	42.9	8	37.5
Loyal town, Kingfisher County	81	59.3	43	53.5
Luther town, Oklahoma County	612	47.9	266	50.0
Lyons Switch CDP, Adair County	227	38.8	101	41.6
McAlester city, Pittsburg County	17 783	16.1	7 374	16.2
McCord CDP, Osage County	1 711	43.6	772	44.4
McCurtain town, Haskell County	466	46.4	213	47.9
McKey CDP, Sequoyah County	135	11.1	61	13.1
McLoud town, Pottawatomie County	3 548	18.8	1 096	23.3
Macomb town, Pottawatomie County	61	55.7	26	50.0
Madill city, Marshall County	3 410	24.2	1 453	25.0
Manchester town, Grant County	104	59.6	58	51.7
Mangum city, Greer County	2 924	15.9	1 553	16.4
Manitou town, Tillman County	278	48.9	111	51.4
Mannford town	2 095	11.4	865	12.8
Creek County (part)	2 068	11.1	855	12.4
Pawnee County (part)	4	100.0	3	100.0
Tulsa County (part)	23	17.4	7	28.6
Mannsville town, Johnston County	587	47.5	253	47.8
Maramec town, Pawnee County	104	51.9	64	46.9
Marble City town, Sequoyah County	242	45.9	88	53.4
Marble City Community CDP, Sequoyah County	420	43.1	157	42.0
Marietta city, Love County	2 445	26.1	1 094	26.6
Marland town, Noble County	280	48.9	98	46.9
Marlow city, Stephens County	4 592	11.6	2 086	12.3
Marshall town, Logan County	258	42.6	134	44.0
Martha town, Jackson County	205	52.7	98	50.0
Maryetta CDP, Adair County	138	39.9	49	42.9

Table 66. **Percent of Population and Housing Units in Sample: 2000**—Con.

[Data based on a sample (except Tables 65-68). For information on confidentiality protection, coverage, sampling error, and nonsampling error, see Appendix G.
For location of definitions, see "How to Use This Census Report"]

State County Place	Population		Housing units	
	100-percent count	Percent in sample	100-percent count	Percent in sample
PLACE—Con.				
Maud city	1 136	46.7	523	46.7
Pottawatomie County (part)	758	49.7	333	48.3
Seminole County (part)	378	40.5	190	43.7
May town, Harper County	33	48.5	27	48.1
Maysville town, Garvin County	1 313	45.6	581	45.6
Mazie CDP, Mayes County	88	12.5	40	17.5
Mead town, Bryan County	123	50.4	64	50.0
Medford city, Grant County	1 172	46.3	591	50.3
Medicine Park town, Comanche County	373	46.9	250	48.8
Meeker town, Lincoln County	978	47.1	478	45.2
Meno town, Major County	195	44.1	87	48.3
Meridian town, Logan County	54	50.0	31	48.4
Meridian CDP, Stephens County	1 485	35.2	643	36.5
Miami city, Ottawa County	13 704	15.2	6 111	15.0
Midwest City city, Oklahoma County	54 088	15.1	23 853	15.5
Milburn town, Johnston County	312	50.6	124	50.0
Mill Creek town, Johnston County	340	45.0	147	45.6
Millerton town, McCurtain County	359	44.6	188	39.4
Minco city, Grady County	1 672	48.6	714	48.6
Moffett town, Sequoyah County	179	45.3	68	52.9
Moore city, Cleveland County	41 138	14.2	15 801	14.2
Mooreland town, Woodward County	1 226	45.8	554	46.6
Morris city, Okmulgee County	1 294	49.8	531	47.1
Morrison town, Noble County	636	50.0	274	48.2
Mounds town, Creek County	1 153	42.9	500	44.4
Mountain Park town, Kiowa County	390	47.2	210	45.7
Mountain View town, Kiowa County	880	46.5	452	49.1
Muldrow town, Sequoyah County	3 104	24.5	1 313	23.9
Mule Barn town, Pawnee County	-	(X)	1	-
Mulhall town, Logan County	239	49.4	94	46.8
Murphy CDP, Mayes County	231	11.7	110	12.7
Muskogee city, Muskogee County	38 310	12.9	17 517	12.4
Mustang city, Canadian County	13 156	13.4	4 930	13.5
Mutual town, Woodward County	76	42.1	38	50.0
Narcissa CDP, Ottawa County	100	47.0	42	47.6
Nash town, Grant County	224	44.2	128	49.2
New Alluwe town, Nowata County	95	61.1	39	51.3
Newcastle city, McClain County	5 434	12.1	2 071	12.7
New Cordell city, Washita County	2 867	24.4	1 427	24.7
New Eucha CDP, Delaware County	300	26.0	128	30.5
Newkirk city, Kay County	2 243	47.5	1 024	48.8
New Tulsa town, Wagoner County	568	43.7	198	43.9
Nichols Hills city, Oklahoma County	4 056	14.9	1 858	14.3
Nicoma Park city, Oklahoma County	2 415	24.6	1 089	22.3
Ninnekah town, Grady County	994	50.5	440	48.0
Noble city, Cleveland County	5 260	12.2	2 134	12.1
Norge town, Grady County	82	51.2	33	48.5
Norman city, Cleveland County	95 694	13.2	41 547	13.2
North Enid town, Garfield County	796	49.5	313	49.2
North Miami town, Ottawa County	433	51.7	194	49.5
Notchietown CDP, Sequoyah County	430	31.9	176	34.7
Nowata city, Nowata County	3 971	13.3	1 853	12.7
Oak Grove town, Pawnee County	18	38.9	9	44.4
Oakhurst CDP	2 731	13.1	1 191	13.3
Creek County (part)	753	12.0	327	11.9
Tulsa County (part)	1 978	13.5	864	13.8
Oakland town, Marshall County	674	43.9	278	47.1
Oaks town	412	43.0	137	46.0
Cherokee County (part)	29	31.0	24	41.7
Delaware County (part)	383	43.9	113	46.9
Oakwood town, Dewey County	72	30.6	48	47.9
Ochelata town, Washington County	494	42.3	188	41.5
Oilton city, Creek County	1 099	42.8	526	44.3
Okarche town	1 110	51.3	477	49.7
Canadian County (part)	233	49.4	108	50.0
Kingfisher County (part)	877	51.8	369	49.6
Okay town, Wagoner County	597	45.4	278	47.5
Okeene town, Blaine County	1 240	45.1	603	49.3
Okemah city, Okfuskee County	3 038	23.2	1 506	24.5
Oklahoma City city	506 132	14.3	228 149	14.7
Canadian County (part)	26 311	16.3	9 757	16.2
Cleveland County (part)	47 271	13.1	18 847	12.9
Oklahoma County (part)	432 498	14.4	199 523	14.8
Pottawatomie County (part)	52	7.7	22	9.1
Okmulgee city, Okmulgee County	13 022	15.9	5 948	15.6
Oktaha town, Muskogee County	327	39.4	127	42.5
Old Eucha CDP, Delaware County	46	60.9	14	57.1
Olustee town, Jackson County	680	50.4	280	48.2
Oologah town, Rogers County	883	46.2	366	47.5
Optima town, Texas County	266	48.9	97	48.5
Orlando town, Logan County	201	47.3	88	50.0
Osage town, Osage County	188	51.6	108	47.2
PLACE—Con.				
Owasso city	18 502	12.5	7 004	12.3
Rogers County (part)	-	(X)	-	(X)
Tulsa County (part)	18 502	12.5	7 004	12.3
Paden town, Okfuskee County	446	47.3	212	48.6
Panama town, Le Flore County	1 362	47.8	626	48.7
Paoli town, Garvin County	649	45.6	268	48.5
Paradise Hill town, Sequoyah County	100	39.0	105	42.9
Park Hill CDP, Cherokee County	3 936	18.1	1 363	17.9
Pauls Valley city, Garvin County	6 256	18.7	3 007	18.8
Pawhuska city, Osage County	3 629	24.4	1 802	24.4
Pawnee city, Pawnee County	2 230	46.9	1 054	47.3
Peavine CDP, Adair County	358	42.2	141	41.1
Pensacola town, Mayes County	71	36.6	31	41.9
Peoria town, Ottawa County	141	46.8	59	47.5
Perkins town, Payne County	2 272	48.5	988	47.7
Perry city, Noble County	5 230	15.5	2 493	16.5
Pettit CDP, Cherokee County	771	15.3	459	15.0
Phillips town, Coal County	150	48.7	64	45.3
Picher city, Ottawa County	1 640	46.5	708	48.6
Piedmont city	3 650	13.7	1 270	13.9
Canadian County (part)	3 650	13.7	1 270	13.9
Kingfisher County (part)	-	(X)	-	(X)
Pinhook Corners CDP, Sequoyah County	161	18.0	58	17.2
Pink town, Pottawatomie County	1 165	45.3	466	46.4
Pin Oak Acres CDP, Mayes County	427	15.0	193	16.6
Pittsburg town, Pittsburg County	280	43.9	121	44.6
Pocasset town, Grady County	192	49.0	93	47.3
Pocola town, Le Flore County	3 994	20.8	1 598	20.0
Ponca City city	25 919	22.4	11 871	22.0
Kay County (part)	25 919	22.4	11 871	22.0
Osage County (part)	-	(X)	-	(X)
Pond Creek city, Grant County	896	47.0	437	49.2
Porter town, Wagoner County	574	44.9	253	44.7
Porum town, Muskogee County	725	43.7	341	44.9
Poteau city, Le Flore County	7 939	14.5	3 351	15.0
Prague city, Lincoln County	2 138	23.6	1 021	22.8
Prue town, Osage County	433	46.0	196	47.4
Pryor Creek city, Mayes County	8 659	15.4	3 887	15.8
Pump Back CDP, Mayes County	155	30.3	93	31.2
Purcell city	5 571	12.8	2 320	12.8
Cleveland County (part)	-	(X)	-	(X)
McClain County (part)	5 571	12.8	2 320	12.8
Putnam town, Dewey County	46	63.0	30	53.3
Quapaw town, Ottawa County	984	48.5	423	47.3
Quay town	47	48.9	20	50.0
Pawnee County (part)	27	40.7	12	41.7
Payne County (part)	20	60.0	8	62.5
Quinton town, Pittsburg County	1 071	42.0	509	44.6
Ralston town, Pawnee County	355	40.6	178	45.5
Ramona town, Washington County	564	42.7	265	41.9
Randlett town, Cotton County	511	46.6	210	46.7
Ratliff City town, Carter County	131	38.9	70	48.6
Rattan town, Pushmataha County	241	48.5	127	48.0
Ravia town, Johnston County	459	49.2	201	47.8
Redbird town, Wagoner County	153	43.1	76	46.1
Redbird Smith CDP, Sequoyah County	411	23.8	170	22.4
Red Oak town, Latimer County	581	52.3	283	48.4
Red Rock town, Noble County	293	45.1	107	46.7
Remy CDP, Sequoyah County	411	19.7	164	20.1
Renfrow town, Grant County	16	56.3	10	40.0
Rentiesville town, McIntosh County	102	41.2	51	39.2
Reydon town, Roger Mills County	177	43.5	102	51.0
Ringling town, Jefferson County	1 135	43.9	567	47.3
Ringwood city, Major County	424	48.6	172	49.4
Ripley town, Payne County	444	49.5	180	46.7
River Bottom CDP, Muskogee County	265	44.9	113	42.5
Rock Island town, Le Flore County	709	49.6	279	48.4
Rocky town, Washita County	174	56.3	85	51.8
Rocky Ford CDP, Delaware County	60	26.7	21	42.9
Rocky Mountain CDP, Adair County	448	40.6	162	42.0
Roff town, Pontotoc County	734	40.6	328	41.2
Roland town, Sequoyah County	2 842	23.4	1 132	24.1
Roosevelt town, Kiowa County	280	47.5	179	49.7
Rosedale town, McClain County	66	50.0	31	51.6
Rosston town, Harper County	66	57.6	29	48.3
Rush Springs town, Grady County	1 278	46.0	627	46.9
Ryan town, Jefferson County	894	45.3	439	49.0
St. Louis town, Pottawatomie County	206	55.3	89	48.3
Salem CDP, Adair County	89	25.8	46	28.3
Salina town, Mayes County	1 422	46.9	668	49.1
Sallisaw city, Sequoyah County	7 989	13.5	3 556	14.1
Sams Corner CDP, Mayes County	126	15.1	56	14.3
Sand Hills CDP, Muskogee County	422	39.3	169	43.2

Table 66. **Percent of Population and Housing Units in Sample: 2000**—Con.

[Data based on a sample (except Tables 65-68). For information on confidentiality protection, coverage, sampling error, and nonsampling error, see Appendix G. For location of definitions, see "How to Use This Census Report"]

State County Place	Population		Housing units	
	100-percent count	Percent in sample	100-percent count	Percent in sample
PLACE—Con.				
Sand Springs city	17 451	13.9	6 979	13.7
Osage County (part)	279	25.4	116	25.9
Tulsa County (part)	17 172	13.7	6 863	13.5
Sapulpa city, Creek County	19 166	13.2	8 114	13.1
Sasakwa town, Seminole County	150	51.3	77	46.8
Savanna town, Pittsburg County	730	45.8	354	46.0
Sawyer town, Choctaw County	274	48.2	127	47.2
Sayre city, Beckham County	4 114	16.3	1 399	24.7
Schulter town, Okmulgee County	600	44.3	253	46.2
Scraper CDP, Cherokee County	475	34.3	232	35.3
Seiling city, Dewey County	875	49.4	431	50.3
Seminole city, Seminole County	6 899	16.9	3 172	17.0
Sentinel town, Washita County	859	48.4	411	50.1
Sequoyah CDP, Rogers County	671	13.9	248	14.1
Shady Grove CDP, Cherokee County	484	47.5	200	46.5
Shady Grove CDP, McIntosh County	185	14.1	81	13.6
Shady Grove town, Pawnee County	44	36.4	19	42.1
Shady Point town, Le Flore County	848	49.2	344	46.8
Shamrock town, Creek County	125	42.4	70	45.7
Sharon town, Woodward County	122	61.5	52	50.0
Shattuck town, Ellis County	1 274	43.2	699	48.6
Shawnee city, Pottawatomie County	28 692	15.5	12 651	15.7
Shidler city, Osage County	520	50.2	278	48.9
Short CDP, Sequoyah County	328	36.3	143	37.8
Silo town, Bryan County	282	37.9	114	43.9
Simms CDP, Muskogee County	295	46.4	110	44.5
Skedee town, Pawnee County	102	43.1	41	51.2
Skiatook town	5 396	14.0	2 125	13.4
Osage County (part)	3 720	12.5	1 444	12.3
Tulsa County (part)	1 676	17.4	681	15.7
Slaughterville town, Cleveland County	3 609	23.7	1 419	23.7
Slick town, Creek County	148	43.9	63	49.2
Smith Village town, Oklahoma County	40	50.0	20	50.0
Smithville town, McCurtain County	123	38.2	67	46.3
Snake Creek CDP, Mayes County	298	8.7	109	10.1
Snyder city, Kiowa County	1 509	48.5	761	49.0
Soper town, Choctaw County	300	45.7	159	47.2
Sour John CDP, Muskogee County	61	50.8	27	51.9
South Coffeyville town, Nowata County	790	51.0	365	49.9
Sparks town, Lincoln County	137	44.5	73	42.5
Spaulding town, Hughes County	62	40.3	30	50.0
Spavinaw town, Mayes County	563	44.2	290	44.1
Spencer city, Oklahoma County	3 746	14.8	1 567	15.1
Sperry town, Tulsa County	981	48.3	406	45.1
Spiro town, Le Flore County	2 227	26.2	992	24.7
Sportsmen Acres town, Mayes County	204	43.1	63	47.6
Sportsmen Acres Community CDP, Mayes County	-	(X)	-	(X)
Springer town, Carter County	577	52.9	267	50.6
Sterling town, Comanche County	762	49.3	348	49.7
Stidham town, McIntosh County	23	47.8	14	50.0
Stigler city, Haskell County	2 731	12.1	1 216	11.7
Stillwater city, Payne County	39 065	13.7	16 827	13.5
Stilwell city, Adair County	3 276	17.0	1 434	18.1
Stonewall town, Pontotoc County	465	39.1	238	42.0
Stony Point CDP, Sequoyah County	177	46.3	88	44.3
Strang town, Mayes County	100	42.0	54	48.1
Stratford town, Garvin County	1 474	47.4	714	48.9
Stringtown town, Atoka County	396	44.7	217	47.0
Strong City town, Roger Mills County	42	47.6	17	52.9
Stroud city	2 758	24.2	1 325	24.1
Creek County (part)	3	-	1	-
Lincoln County (part)	2 755	24.2	1 324	24.1
Stuart town, Hughes County	220	50.5	107	48.6
Sugden town, Jefferson County	59	45.8	23	52.2
Sulphur city, Murray County	4 794	10.7	2 220	11.5
Summit town, Muskogee County	226	30.5	73	31.5
Swink town, Choctaw County	83	55.4	47	53.2
Sycamore CDP, Delaware County	183	19.1	59	16.9
Sycamore CDP, Sequoyah County	150	19.3	79	19.0
Taft town, Muskogee County	349	51.9	155	47.7
Tagg Flats CDP, Delaware County	11	63.6	7	57.1
Tahlequah city, Cherokee County	14 458	11.3	6 245	11.7
Talala town, Rogers County	270	40.7	111	43.2
Talihina town, Le Flore County	1 211	47.4	548	46.4
Taloga town, Dewey County	372	47.8	185	47.0
Tamaha town, Haskell County	198	49.5	109	49.5
Tatums town, Carter County	172	53.5	83	49.4
Tecumseh city, Pottawatomie County	6 098	13.6	2 565	14.4
Temple town, Cotton County	1 146	47.3	604	50.3
Tenkiller CDP, Cherokee County	549	35.9	230	39.1
Terlton town, Pawnee County	85	40.0	37	43.2
Terral town, Jefferson County	386	49.2	226	47.3
Texanna CDP, McIntosh County	2 083	14.5	1 763	14.9

State County Place	Population		Housing units	
	100-percent count	Percent in sample	100-percent count	Percent in sample
PLACE—Con.				
Texhoma town, Texas County	935	49.7	408	49.5
Texola town, Beckham County	47	51.1	32	46.9
Thackerville town, Love County	404	49.5	166	45.2
The Village city, Oklahoma County	10 157	15.2	4 997	14.7
Thomas city, Custer County	1 238	48.5	596	48.2
Taiwah CDP, Rogers County	166	9.6	58	12.1
Tipton town, Tillman County	916	49.6	486	47.1
Tishomingo city, Johnston County	3 162	24.1	1 407	24.2
Tonkawa city, Kay County	3 299	44.4	1 417	48.1
Tribbey town, Pottawatomie County	273	35.2	115	33.9
Tryon town, Lincoln County	448	50.2	229	48.0
Tullahassee town, Wagoner County	106	57.5	49	51.0
Tulsa city	393 049	13.8	179 405	14.0
Osage County (part)	5 630	12.2	2 356	12.3
Rogers County (part)	-	(X)	-	(X)
Tulsa County (part)	387 419	13.9	177 049	14.0
Tupelo city, Coal County	377	49.3	178	48.9
Turley CDP, Tulsa County	3 231	16.5	1 449	14.4
Tushka town, Atoka County	345	45.8	162	48.1
Tuttle city, Grady County	4 294	11.5	1 648	11.8
Twin Oaks CDP, Delaware County	186	31.2	65	29.2
Tyrone town, Texas County	880	50.7	374	50.5
Union City town, Canadian County	1 375	47.1	520	49.8
Valley Brook town, Oklahoma County	817	48.2	337	48.1
Valley Park town, Rogers County	24	20.8	8	50.0
Valliant town, McCurtain County	771	42.9	351	46.4
Velma town, Stephens County	664	49.4	290	45.5
Vera town, Washington County	188	42.6	77	41.6
Verden town, Grady County	659	44.2	280	48.2
Vian town, Sequoyah County	1 362	38.0	558	40.0
Vici town, Dewey County	668	46.9	341	48.1
Vinita city, Craig County	6 472	16.3	2 694	16.3
Wagoner city, Wagoner County	7 669	12.1	3 152	12.1
Wainwright town, Muskogee County	197	40.6	67	47.8
Wakita town, Grant County	420	45.7	205	50.7
Walters city, Cotton County	2 657	47.6	1 256	48.5
Wanette town, Pottawatomie County	402	36.1	168	43.5
Wann town, Nowata County	132	43.9	59	49.2
Wapanucka town, Johnston County	445	44.0	208	47.1
Warner town, Muskogee County	1 430	39.7	636	41.4
Warr Acres city, Oklahoma County	9 735	14.1	4 253	14.9
Warwick town, Lincoln County	235	41.7	94	48.9
Washington town, McClain County	520	51.0	192	51.0
Watonga city, Blaine County	4 658	14.3	1 507	16.3
Watts town, Adair County	316	43.7	120	46.7
Watts Community CDP, Adair County	500	27.0	213	28.6
Waukomis town, Garfield County	1 261	47.3	567	47.3
Waurika city, Jefferson County	1 988	22.4	929	24.4
Wayne town, McClain County	714	47.2	292	49.3
Waynoka city, Woods County	993	45.1	582	48.3
Weatherford city, Custer County	9 859	11.5	4 468	12.1
Webb City town, Osage County	95	45.3	46	47.8
Webbers Falls town, Muskogee County	726	46.8	364	46.7
Welch town, Craig County	597	48.6	295	49.2
Weleetka town, Okfuskee County	1 014	43.3	450	48.7
Welling CDP, Cherokee County	669	38.9	306	39.5
Wellston town, Lincoln County	825	50.8	380	49.2
West Peavine CDP, Adair County	225	34.2	98	33.7
Westport town, Pawnee County	264	51.1	109	48.6
West Siloam Springs town, Delaware County	877	39.6	349	44.1
Westville town, Adair County	1 596	41.1	719	45.6
Wetumka city, Hughes County	1 451	46.5	700	49.4
Wewoka city, Seminole County	3 562	24.3	1 762	23.8
Whitefield town, Haskell County	231	46.3	110	49.1
Wickliffe CDP, Mayes County	99	25.3	37	21.6
Wilburton city, Latimer County	2 972	25.4	1 200	28.0
Willow town, Greer County	114	44.7	66	48.5
Wilson city, Carter County	1 584	44.0	785	47.6
Winchester town, Okmulgee County	424	43.2	169	45.0
Wister town, Le Flore County	1 002	46.6	450	47.6
Woodall CDP, Cherokee County	741	38.3	306	40.8
Woodlawn Park town, Oklahoma County	161	47.2	77	49.4
Woodville town, Marshall County	69	44.9	37	48.6
Woodward city, Woodward County	11 853	13.8	5 561	14.4
Wright City town, McCurtain County	848	48.7	326	49.1
Wyandotte town, Ottawa County	363	47.4	148	49.3
Wynnewood city, Garvin County	2 367	26.4	1 104	25.5
Wynona town, Osage County	531	47.3	246	48.4
Yale city, Payne County	1 342	45.7	611	49.9
Yeager town, Hughes County	67	41.8	34	47.1
Yukon city, Canadian County	21 043	14.6	8 135	14.3
Zeb CDP, Cherokee County	498	46.8	186	45.7
Zena CDP, Delaware County	123	19.5	82	18.3
Zion CDP, Adair County	48	41.7	18	44.4

Table 67. **Percent of Population and Housing Units in Sample: 2000**

[Data based on a sample (except Tables 65-68). For information on confidentiality protection, coverage, sampling error, and nonsampling error, see Appendix G.
For location of definitions, see "How to Use This Census Report"]

American Indian Area County	Population		Housing units	
	100-percent count	Percent in sample	100-percent count	Percent in sample
AMERICAN INDIAN RESERVATION AND OFF-RESERVATION TRUST LAND — FEDERAL				
All areas	44 437	26.1	18 826	27.9
Osage Reservation, OK	44 437	26.1	18 826	27.9
Osage County	44 437	26.1	18 826	27.9
OKLAHOMA TRIBAL STATISTICAL AREA				
All areas	2 345 611	22.3	1 026 960	22.8
Caddo-Wichita-Delaware OTSA, OK	14 638	42.0	6 897	46.0
Blaine County (part)	491	41.3	188	50.0
Caddo County (part)	12 635	41.2	5 610	45.9
Canadian County (part)	834	48.3	823	44.5
Grady County (part)	678	48.2	276	49.3
Cherokee OTSA, OK	462 327	20.8	204 270	21.1
Adair County	21 038	31.7	8 348	32.8
Cherokee County	42 521	22.8	19 499	22.9
Craig County	14 950	27.6	6 459	28.7
Delaware County (part)	34 122	26.1	20 162	24.6
McIntosh County (part)	2 633	13.6	2 392	14.9
Mayes County (part)	37 821	25.1	17 239	26.2
Muskogee County (part)	22 622	26.4	9 353	27.0
Nowata County	10 569	28.8	4 705	28.3
Ottawa County (part)	6 474	31.7	2 945	31.0
Rogers County (part)	66 931	16.1	26 046	16.4
Sequoyah County	38 972	26.0	16 940	26.4
Tulsa County (part)	109 014	14.8	44 625	14.8
Wagoner County (part)	5 664	18.1	3 307	17.8
Washington County	48 996	15.8	22 250	15.7
Cheyenne-Arapaho OTSA, OK	157 869	23.8	66 836	25.7
Beckham County	19 799	21.3	8 796	23.3
Blaine County (part)	11 485	31.3	5 020	36.2
Caddo County (part)	-	(X)	-	(X)
Canadian County (part)	65 776	19.0	25 271	19.5
Custer County	26 142	18.0	11 675	19.3
Dewey County	4 743	46.7	2 425	48.1
Ellis County (part)	1 054	44.9	569	49.4
Kingfisher County	13 926	27.6	5 879	28.1
Roger Mills County	3 436	48.3	1 749	49.2
Washita County	11 508	38.5	5 452	39.6
Chickasaw OTSA, OK	277 416	24.7	127 634	25.1
Bryan County (part)	10 406	26.6	5 165	25.6
Carter County	45 621	19.6	20 577	20.0
Garvin County	27 210	25.2	12 641	25.1
Grady County (part)	41 798	24.9	17 903	24.8
Jefferson County (part)	5 626	37.4	2 821	39.2
Johnston County	10 513	36.3	4 782	36.5
Love County	8 831	30.0	4 066	30.2
McClain County	27 740	28.2	11 189	28.7
Marshall County	13 184	34.8	8 517	39.1
Murray County	12 623	16.5	6 479	16.7
Pontotoc County	35 143	22.8	15 575	22.2
Stephens County (part)	38 721	21.6	17 919	21.5
Choctaw OTSA, OK	224 472	30.5	101 877	30.9
Atoka County	13 879	35.1	5 673	38.0
Bryan County (part)	26 128	23.7	11 550	24.1
Choctaw County	15 342	32.0	7 539	32.5
Coal County	6 031	43.7	2 744	44.9
Haskell County	11 792	28.3	5 573	29.6
Hughes County (part)	2 477	43.9	1 205	43.7
Latimer County	10 692	32.8	4 709	33.8
Le Flore County	48 109	31.1	20 142	31.6
McCurtain County	34 402	28.5	15 427	28.4
Pittsburg County	43 953	28.2	21 520	28.2
Pushmataha County	11 667	40.6	5 795	40.0
Citizen Potawatomi Nation-Absentee Shawnee OTSA, OK	106 624	22.3	41 192	22.9
Cleveland County (part)	32 299	17.7	11 471	18.2
Oklahoma County (part)	43 325	22.8	17 209	22.8
Pottawatomie County (part)	31 000	26.3	12 512	27.4
Creek OTSA, OK	704 565	16.7	306 727	16.6
Creek County	67 367	20.2	27 986	20.2
Hughes County (part)	11 677	27.6	5 032	29.6
McIntosh County (part)	16 823	21.1	10 248	20.9
Mayes County (part)	548	15.1	184	15.8
Muskogee County (part)	46 829	17.8	20 222	17.1
Okfuskee County	11 814	35.0	5 114	37.2
Okmulgee County	39 685	24.3	17 316	23.2
Rogers County (part)	3 710	29.9	1 430	30.5
Tulsa County (part)	454 285	14.1	199 328	14.1
Wagoner County (part)	51 827	18.4	19 867	18.2
OKLAHOMA TRIBAL STATISTICAL AREA—Con.				
Eastern Shawnee OTSA, OK	661	14.8	278	14.7
Ottawa County (part)	661	14.8	278	14.7
Iowa OTSA, OK	6 148	47.1	2 536	48.1
Lincoln County (part)	4 301	49.2	1 805	48.8
Logan County (part)	935	42.8	432	45.8
Oklahoma County (part)	547	36.4	156	46.2
Payne County (part)	365	49.6	143	48.3
Kaw OTSA, OK	6 123	46.5	2 759	47.4
Kay County (part)	6 123	46.5	2 759	47.4
Kickapoo OTSA, OK	18 544	29.0	7 130	30.1
Lincoln County (part)	7 873	47.7	3 216	47.5
Pottawatomie County (part)	10 671	15.2	3 914	15.8
Kiowa-Comanche-Apache-Fort Sill Apache OTSA, OK	193 260	23.7	81 174	25.1
Caddo County (part)	6 684	44.0	2 890	45.0
Comanche County	114 996	19.4	45 416	20.2
Cotton County	6 614	45.7	3 085	47.1
Grady County (part)	2 016	40.6	838	42.4
Greer County	6 061	24.7	2 788	27.6
Harmon County	3 283	24.2	1 647	25.5
Jackson County	28 439	21.7	12 377	22.2
Jefferson County (part)	1 192	25.8	552	30.6
Kiowa County	10 227	31.6	5 304	32.4
Stephens County (part)	4 461	47.0	1 935	47.5
Tillman County	9 287	28.7	4 342	30.1
Miami OTSA, OK	271	10.7	103	12.6
Ottawa County (part)	271	10.7	103	12.6
Modoc OTSA, OK	228	10.5	79	12.7
Ottawa County (part)	228	10.5	79	12.7
Otoe-Missouria OTSA, OK	778	45.8	323	46.1
Noble County (part)	675	44.3	266	45.5
Pawnee County (part)	103	55.3	57	49.1
Ottawa OTSA, OK	6 204	15.0	2 764	14.2
Ottawa County (part)	6 204	15.0	2 764	14.2
Pawnee OTSA, OK	16 509	45.9	7 407	46.8
Pawnee County (part)	16 509	45.9	7 407	46.8
Peoria OTSA, OK	4 840	17.4	2 051	18.0
Ottawa County (part)	4 840	17.4	2 051	18.0
Ponca OTSA, OK	2 284	26.1	904	26.1
Kay County (part)	1 673	18.1	643	17.7
Noble County (part)	611	48.1	261	46.7
Quapaw OTSA, OK	7 455	32.8	3 119	34.3
Ottawa County (part)	7 455	32.8	3 119	34.3
Sac and Fox OTSA, OK	55 690	21.7	24 684	21.3
Lincoln County (part)	19 906	28.3	8 691	28.1
Payne County (part)	11 934	19.1	5 117	18.8
Pottawatomie County (part)	23 850	17.4	10 876	17.0
Seminole OTSA, OK	22 792	31.6	10 255	31.2
Seminole County (part)	22 792	31.6	10 255	31.2
Seneca-Cayuga OTSA, OK	3 997	38.8	2 874	41.0
Delaware County (part)	2 955	41.1	2 128	43.6
Ottawa County (part)	1 042	32.3	746	33.6
Tonkawa OTSA, OK	4 119	45.5	1 786	48.2
Kay County (part)	4 119	45.5	1 786	48.2
Wyandotte OTSA, OK	1 678	29.4	741	28.2
Ottawa County (part)	1 678	29.4	741	28.2
Creek-Seminole joint use area OTSA, OK	2 102	44.0	891	47.8
Seminole County (part)	2 102	44.0	891	47.8
Kaw-Ponca joint use area OTSA, OK	27 821	23.6	12 630	23.0
Kay County (part)	27 821	23.6	12 630	23.0
Kiowa-Comanche-Apache-Ft Sill Apache-Caddo-Wichita-Delaware joint use area OTSA, OK	11 855	24.5	5 023	25.6
Caddo County (part)	10 831	22.6	4 596	23.5
Grady County (part)	1 024	45.2	427	48.7
Miami-Peoria joint use area OTSA, OK	4 341	18.0	2 016	17.1
Ottawa County (part)	4 341	18.0	2 016	17.1

Table 68. **Percent of Population and Housing Units in Sample: 2000**

[The above table was omitted because there were no qualifying areas.]

Appendixes

Several appendixes traditionally found in printed reports are now available in a separate volume. See PHC-2-A, *Summary Social, Economic, and Housing Characteristics, Selected Appendixes*, in print or on the Internet at http://www.census.gov/prod/cen2000/phc-2-a.pdf for the following:

Appendix A. Geographic Terms and Concepts
Appendix B. Definitions of Subject Characteristics
Appendix C. Data Collection and Processing Procedures
Appendix D. Questionnaire
Appendix E. Data Products and User Assistance
Appendix H. Acknowledgments

This Appendix section contains:

Appendix F. Maps
Appendix G. Accuracy of the Data

Appendix F.
Maps

Counties

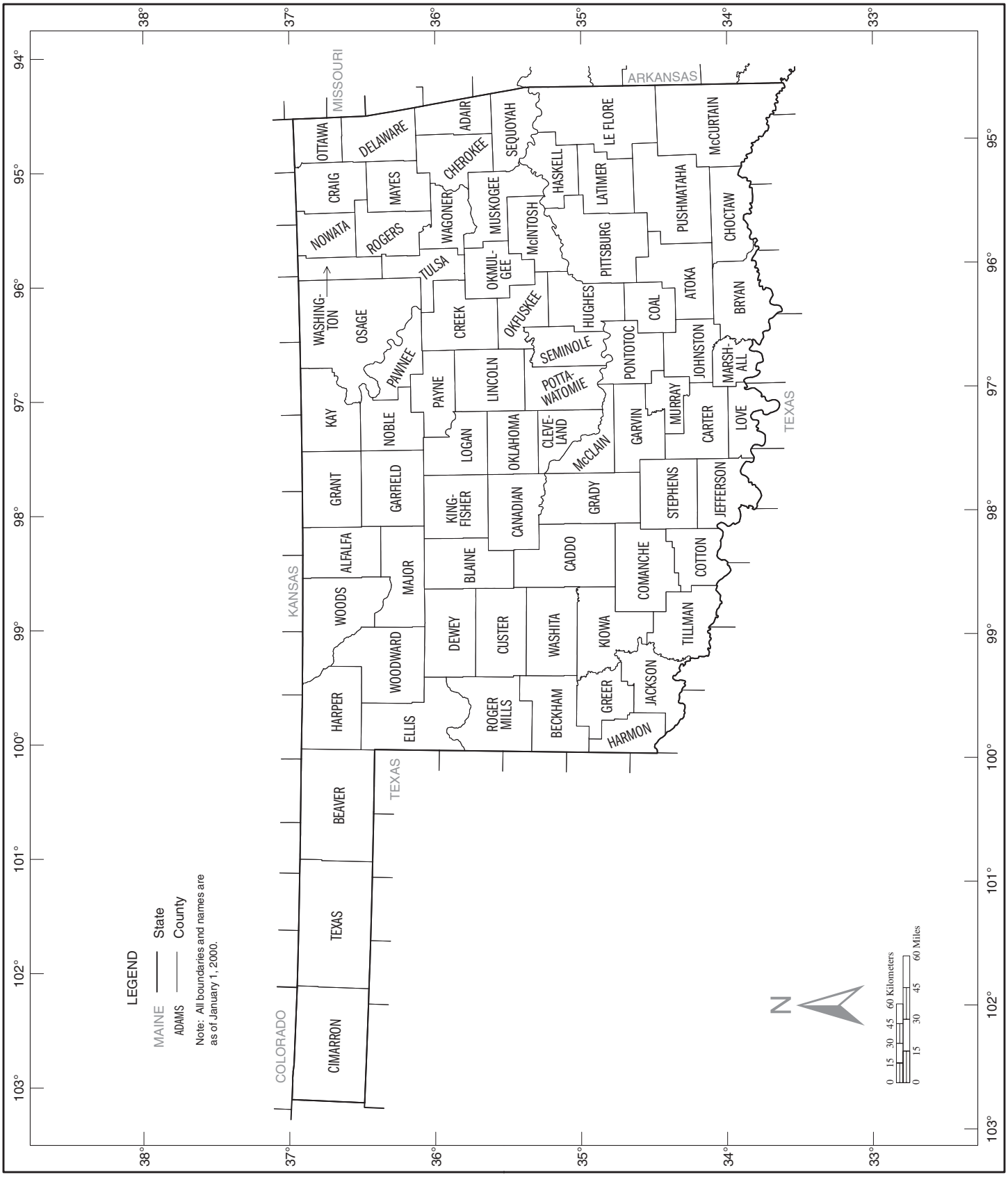

U.S. Census Bureau, Census 2000

County Subdivision Outline Map Legend and County Location Index

Map Legend

	CAMPO	American Indian Reservation (Federal)[1]
	Kaw	Oklahoma Tribal Statistical Area[1]
		State
	ERIE	County
	YORK	County Subdivision
	ROME	Incorporated Place
	Zena	Census Designated Place
	Lake Erie	Large River, Lake, Water Body, or Shoreline
		A fishhook joins contiguous and/or discontiguous parts of the same geographic entity

[1] A '*' following an American Indian area name indicates that tribal subdivisions are defined for that area. The tribal subdivision boundaries are displayed on the tribal subdivision map(s) immediately following the State/County Subdivision section maps.

Note: All legal boundaries and names are as of January 1, 2000. Where state, county, and/or county subdivision boundaries coincide, the map shows the boundary symbol for the highest level of these geographic entities. The county boundary is always shown. Where a county subdivision boundary coincides with a place boundary, the map does not show the place boundary symbol. Any geographic entity name may include '(pt.)' if some portion of the entity extends beyond the limits of the map area displayed on the page, or if multiple discontiguous pieces of the entity have been discretely labeled on the page. A geographic entity name may include '(pts.)' if many discontiguous pieces exist for that entity that cannot be discretely labeled. The boundaries shown on this map are for Census Bureau statistical data collection and tabulation purposes only; their depiction and designation for statistical purposes does not constitute a determination of jurisdictional authority or rights of ownership or entitlement.

Map Sections

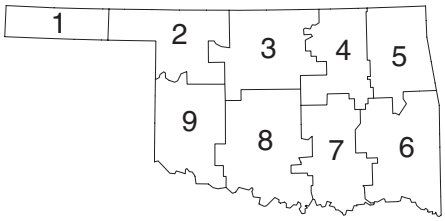

County Location Index

This list presents the reference coordinates for each county on the county subdivision outline map. Map section numbers refer to the county subdivision outline maps only.

COUNTY	MAP SEC	MAP REF
Adair	5	HA-DA
Alfalfa	3	GE-CV
Atoka	7	GR-DJ
Beaver	2	FR-CV
Beckham	9	FV-DE
Blaine	3	GD-DA
Bryan	7	GQ-DM
Caddo	8	GD-DE
Canadian	8	GG-DC
Carter	8	GK-DK
Cherokee	5	GY-DA
Choctaw	6	GU-DL
Cimarron	1	FE-CV
Cleveland	8	GK-DE
Coal	7	GQ-DI
Comanche	8	GD-DI
Cotton	8	GD-DK
Craig	5	GW-CV
Creek	4	GP-DA
Custer	9	FZ-DC
Delaware	5	GZ-CX
Dewey	2	FZ-DA
Ellis	2	FV-CY
Garfield	3	GH-CX
Garvin	8	GK-DH
Grady	8	GG-DF
Grant	3	GH-CV
Greer	9	FW-DG
Harmon	9	FU-DH
Harper	2	FV-CV
Haskell	6	GX-DE
Hughes	7	GQ-DF
Jackson	9	FX-DI
Jefferson	8	GG-DL
Johnston	7	GO-DK
Kay	3	GL-CV
Kingfisher	3	GG-DA
Kiowa	9	GA-DG
Latimer	6	GW-DG
Le Flore	6	GZ-DG
Lincoln	4	GM-DB
Logan	3	GJ-DA
Love	8	GK-DM
Major	3	GC-CY
Marshall	7	GN-DL
Mayes	5	GW-CY
McClain	8	GJ-DF
McCurtain	6	GZ-DL
McIntosh	6	GU-DD
Murray	7	GL-DJ
Muskogee	5	GV-DC
Noble	3	GK-CX
Nowata	5	GU-CV
Okfuskee	7	GQ-DD
Oklahoma	8	GJ-DC
Okmulgee	4	GS-DC
Osage	4	GP-CW
Ottawa	5	GZ-CU
Pawnee	4	GN-CY
Payne	3	GM-CZ
Pittsburg	6	GT-DG
Pontotoc	7	GN-DH
Pottawatomie	7	GM-DE
Pushmataha	6	GV-DJ
Roger Mills	9	FV-DB
Rogers	5	GU-CX
Seminole	7	GO-DE
Sequoyah	6	GZ-DD
Stephens	8	GG-DJ
Texas	1	FL-CV
Tillman	9	GA-DJ
Tulsa	4	GS-CZ
Wagoner	5	GU-DA
Washington	4	GS-CV
Washita	9	GA-DE
Woods	2	GA-CV
Woodward	2	FY-CX

American Indian Areas, Counties, County Subdivisions, and Places – Section 1

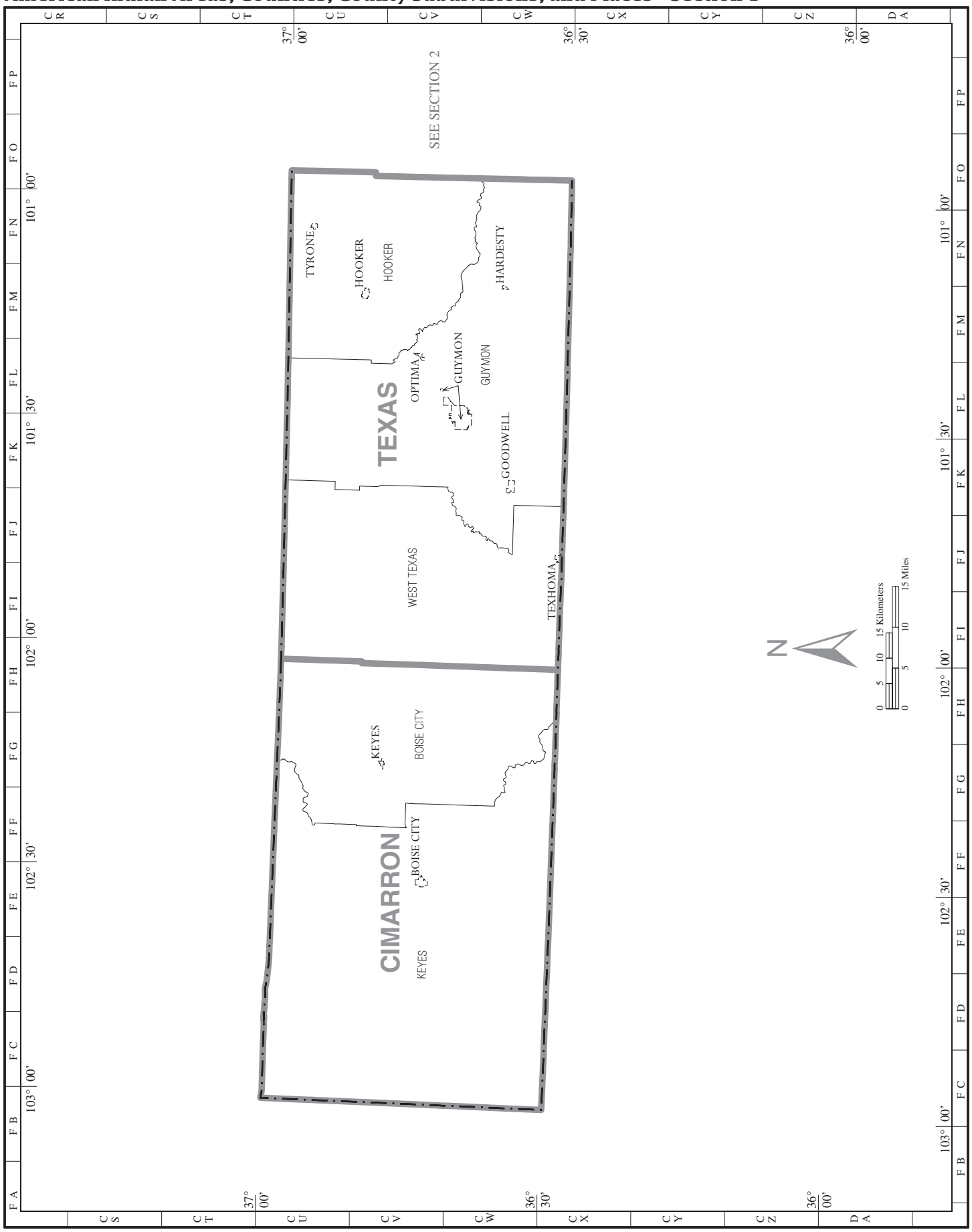

American Indian Areas, Counties, County Subdivisions, and Places – Section 2

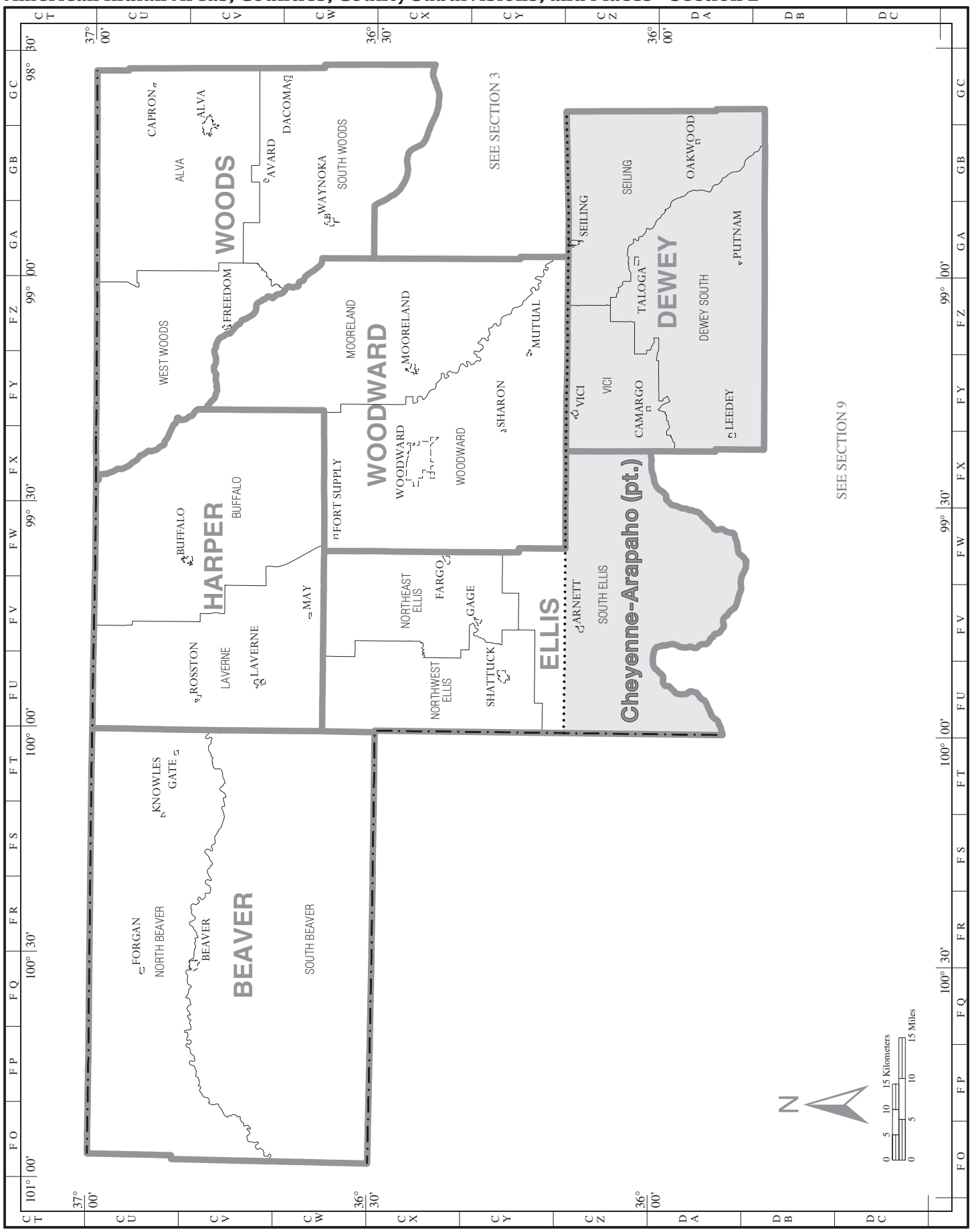

U.S. Census Bureau, Census 2000

American Indian Areas, Counties, County Subdivisions, and Places – Section 3

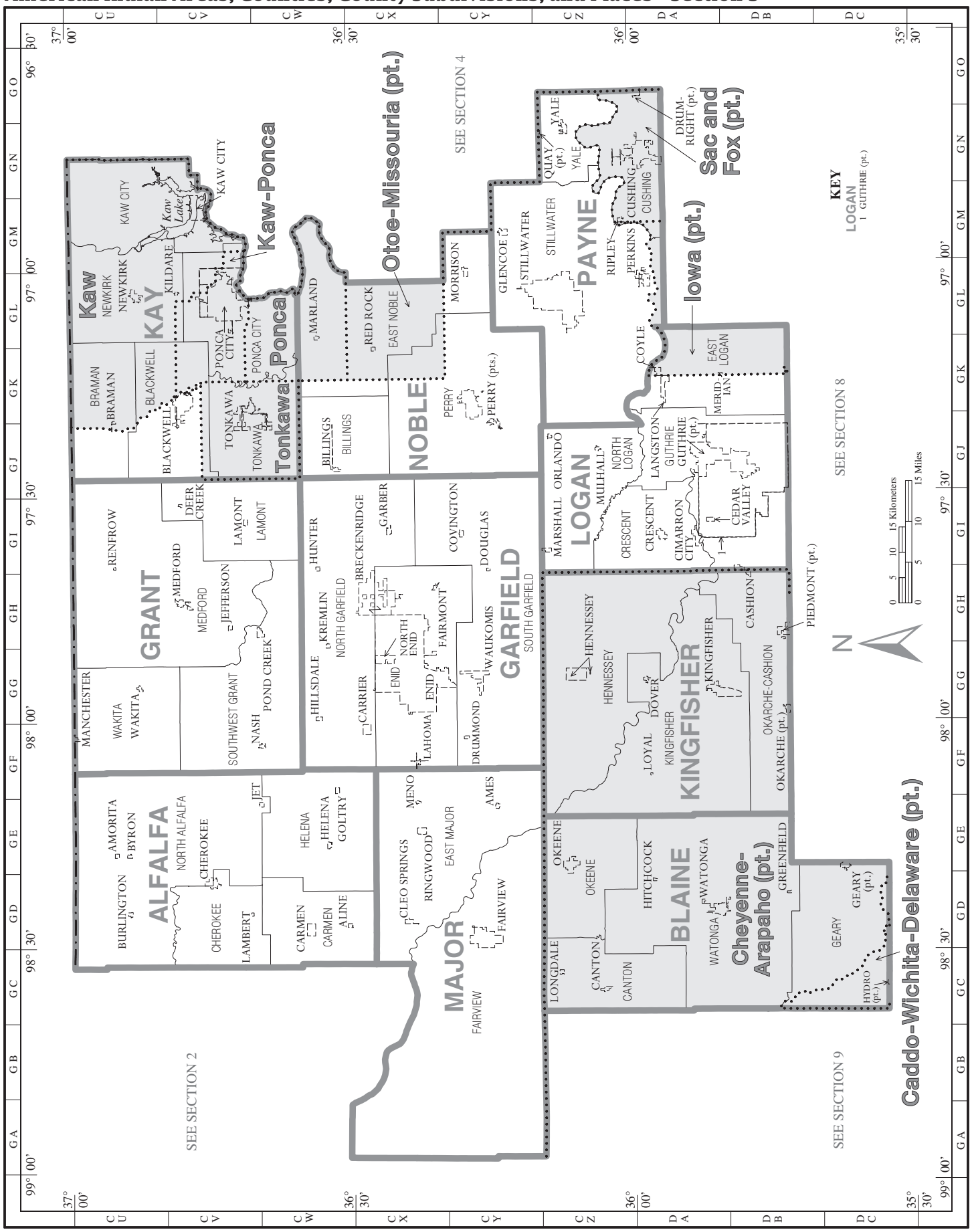

American Indian Areas, Counties, County Subdivisions, and Places – Section 4

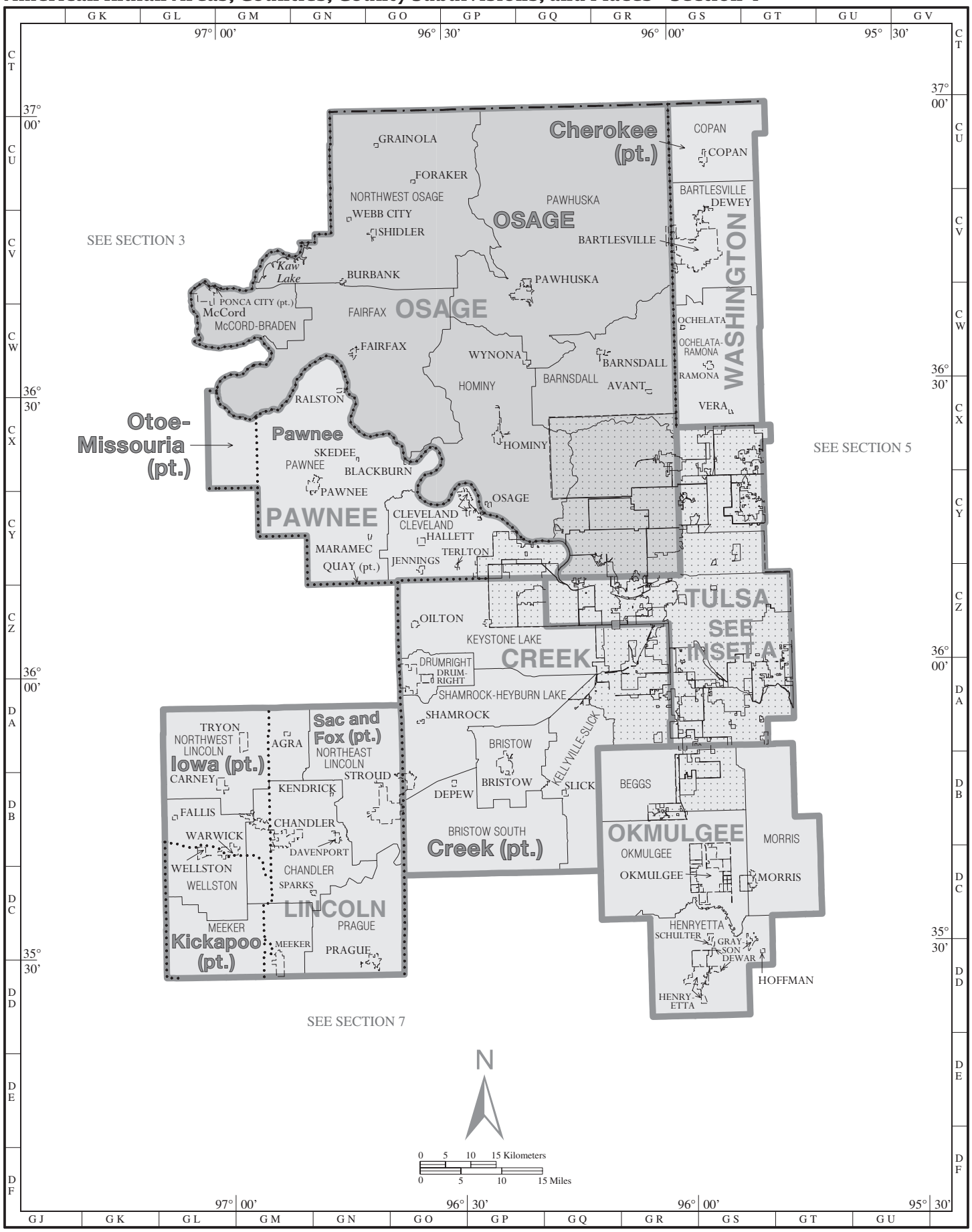

American Indian Areas, Counties, County Subdivisions, and Places – Section 5

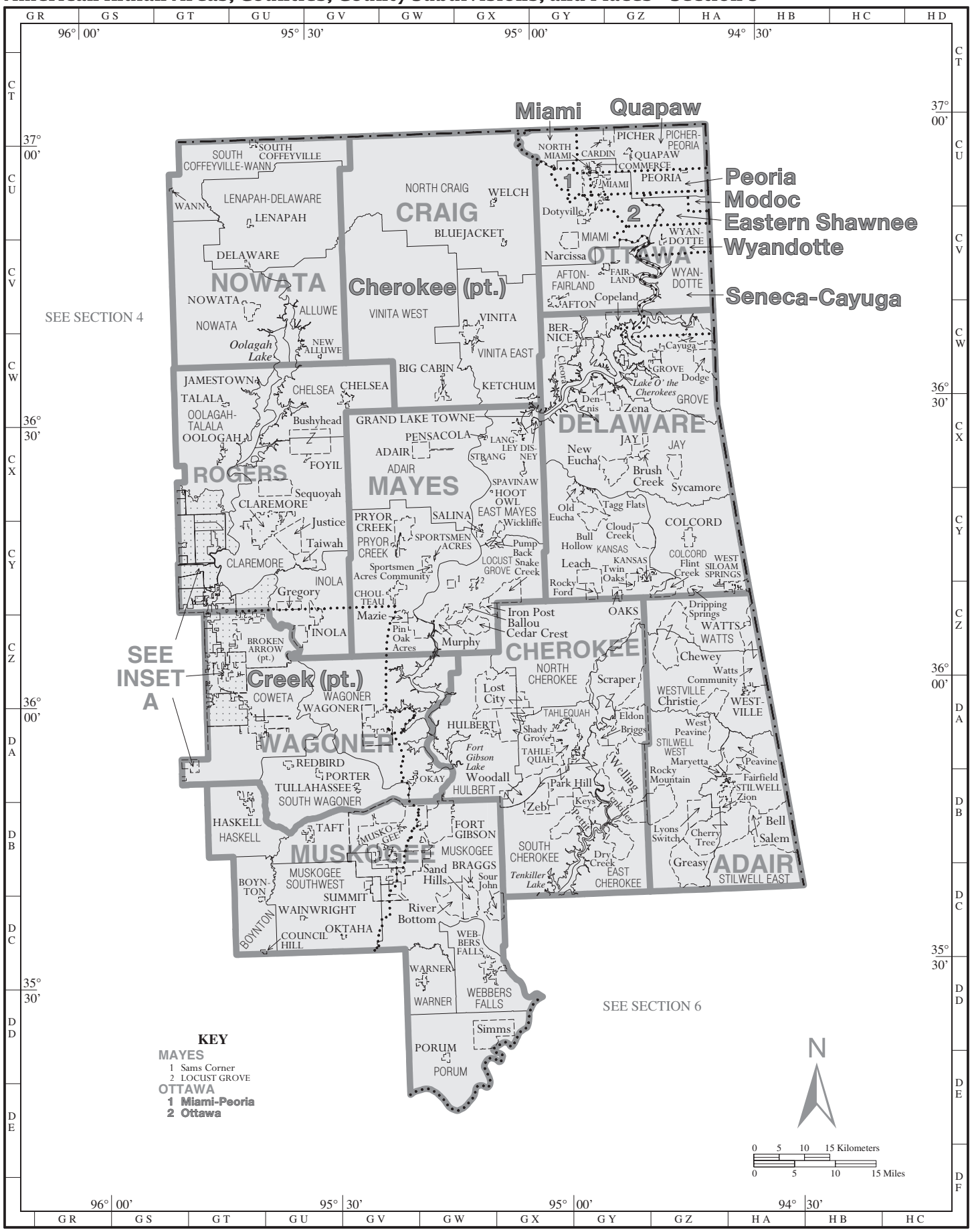

American Indian Areas, Counties, County Subdivisions, and Places – Section 6

U.S. Census Bureau, Census 2000

American Indian Areas, Counties, County Subdivisions, and Places – Section 7

American Indian Areas, Counties, County Subdivisions, and Places – Section 8

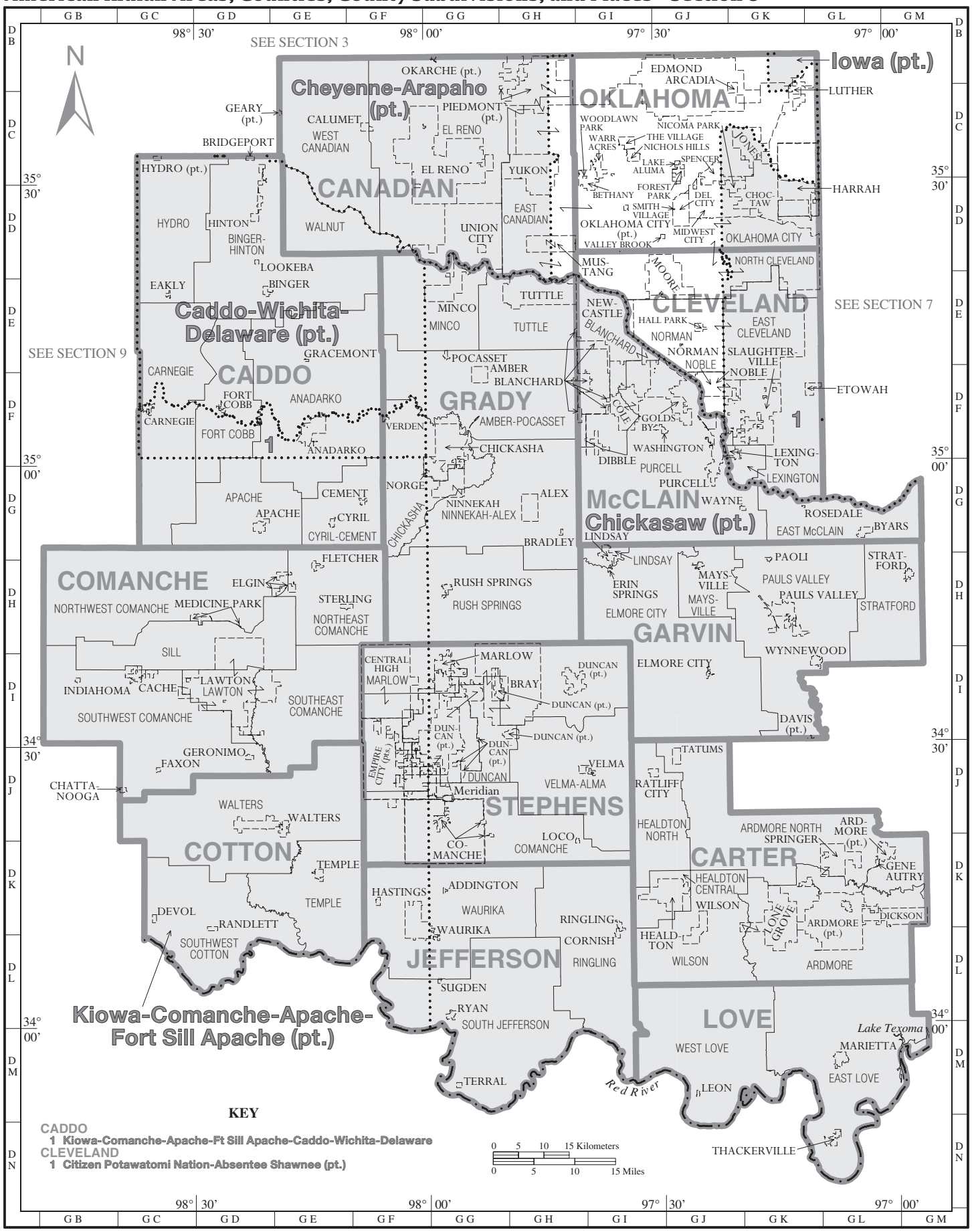

U.S. Census Bureau, Census 2000

American Indian Areas, Counties, County Subdivisions, and Places – Section 9

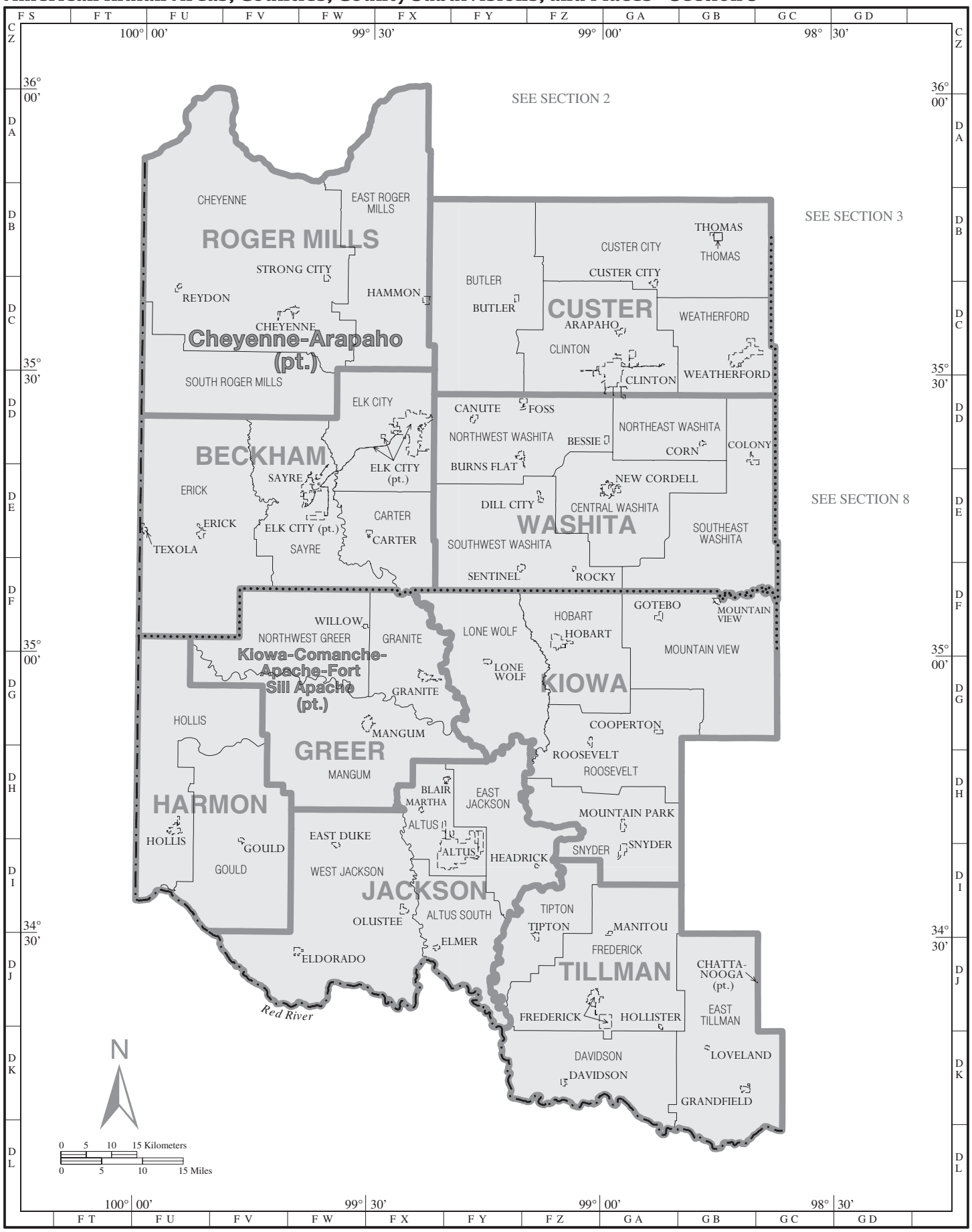

American Indian Areas, Counties, County Subdivisions, and Places – Inset A

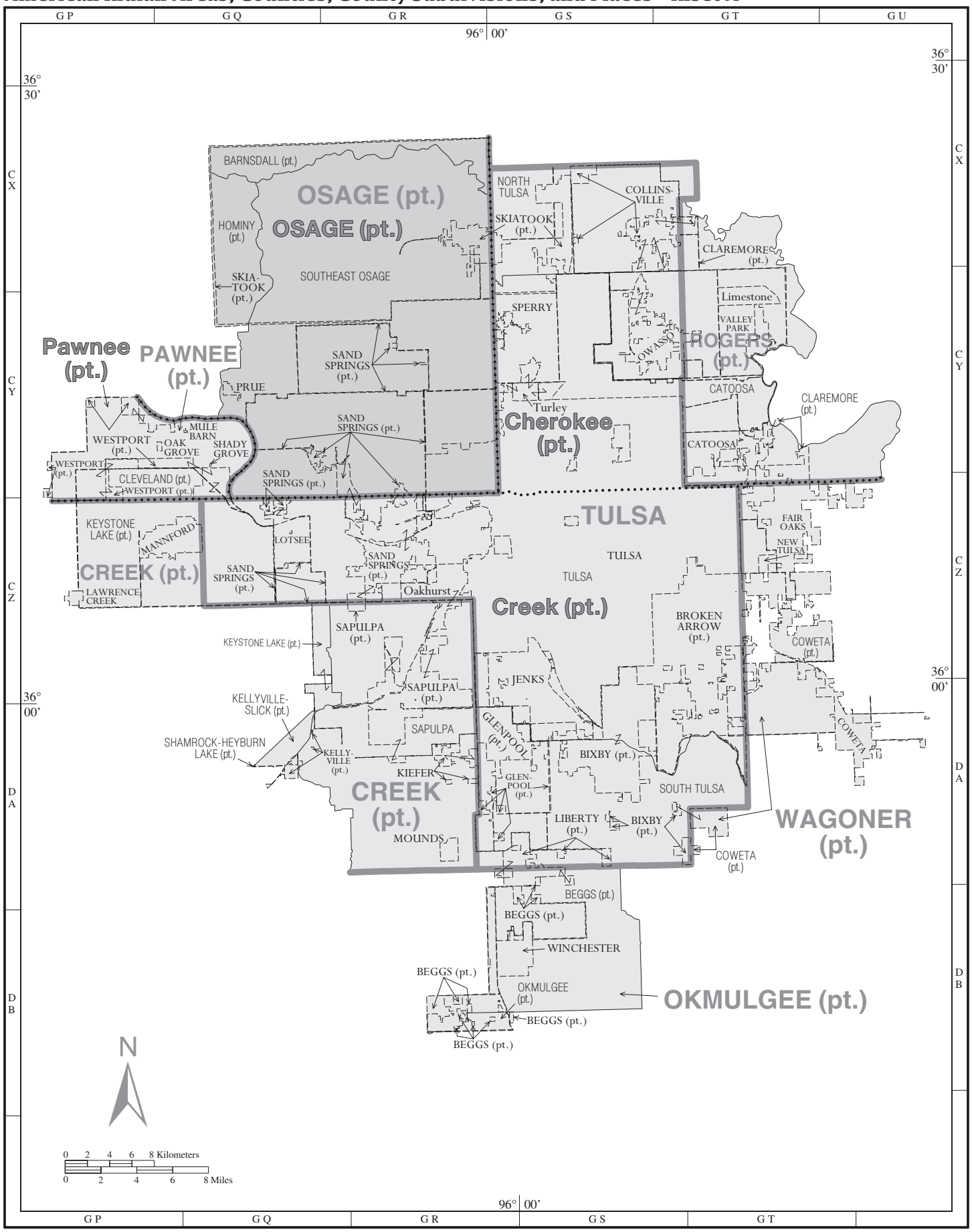

U.S. Census Bureau, Census 2000

Oklahoma Tribal Statistical Area, Tribal Subdivisions – Choctaw

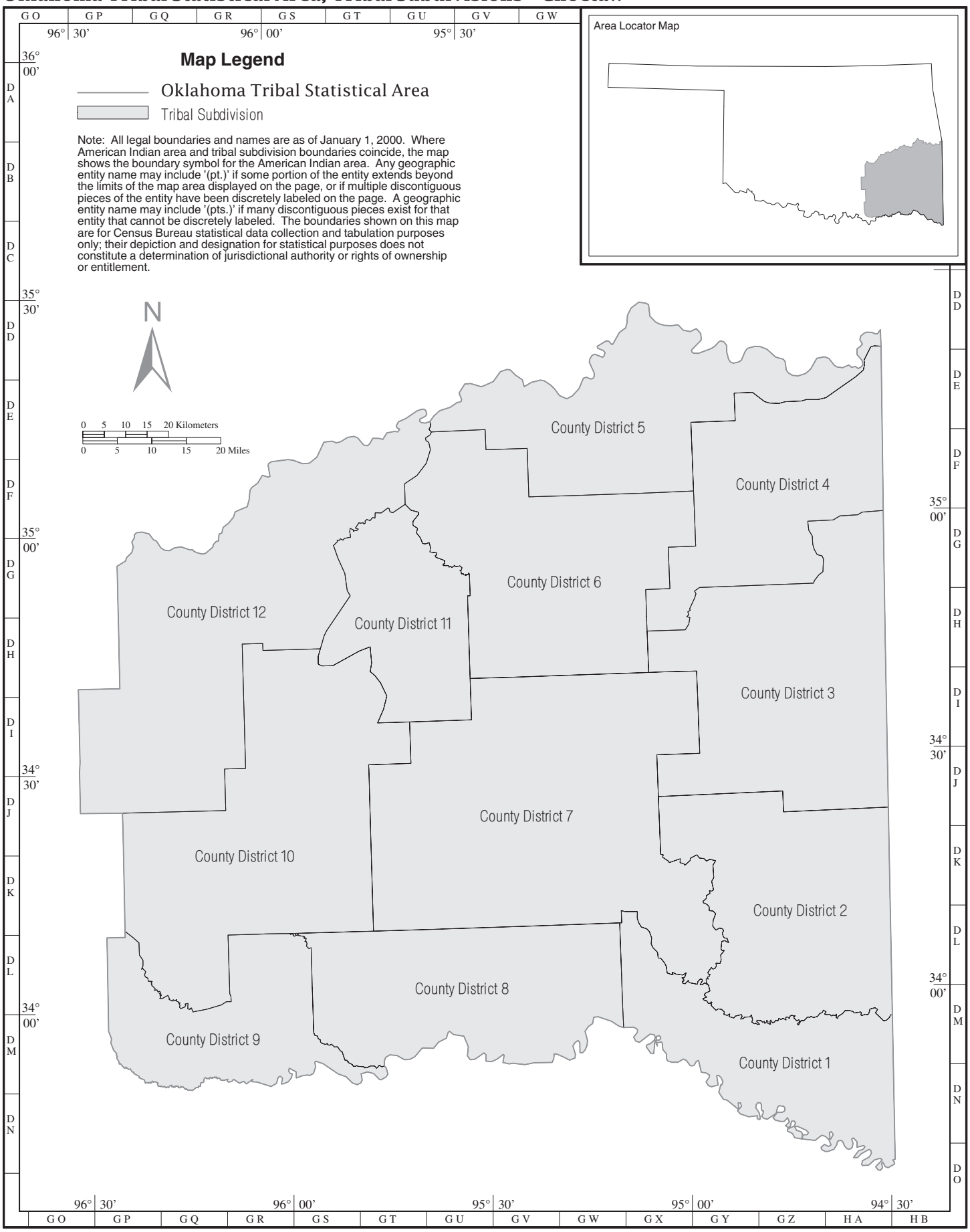

Appendix G.
Accuracy of the Data

INTRODUCTION

The data contained in this product are based on the Census 2000 sample. The data are estimates of the actual figures that would have been obtained from a complete count. Estimates derived from a sample are expected to be different from the 100-percent figures because they are subject to sampling and nonsampling errors. Sampling error in data arises from the selection of people and housing units included in the sample. Nonsampling error affects both sample and 100-percent data and is introduced as a result of errors that may occur during the data collection and processing phases of the census. This chapter provides a detailed discussion of both types of errors and a description of the estimation procedures.

MASTER ADDRESS FILE DEVELOPMENT

The majority of addresses in the country are in what is known for census purposes as Mailout/Mailback areas, which generally consist of city-style addresses. The original source of addresses on the Master Address File (MAF) for the Mailout/Mailback areas was the 1990 Census Address Control File (ACF). The first update to the ACF addresses is a United States Postal Service (USPS) Delivery Sequence File (DSF) of addresses. The November 1997, September 1998, November 1999, and April 2000 DSFs were incorporated into the MAF.

Until shortly before the census, the ACF addresses and the November 1997 and September 1998 residential DSF addresses constituted the MAF. These addresses were tested against Census Bureau geographic information to determine their location at the census block level. The geographic information is maintained in the Census Bureau's Topologically Integrated Geographic Encoding Referencing (TIGER) system. When an address on the MAF can be uniquely matched to the address range in TIGER for a street segment that forms one of the boundaries of a particular block, the address is said to be *geocoded* to that block. Valid and geocoded addresses appeared on each address list used for a field operation.

The Block Canvass operation was the next major address list operation in the Mailout/Mailback areas for Census 2000. Between January and May 1999, there was a 100-percent canvass of every block in these areas. Every geocoded address was printed in a block-by-block address register. Block Canvassing listers identified each address as one of the following: a verified housing unit; a unit with corrections to the street name or directional; a delete; a duplicate, implying the unit exists elsewhere on the list with a different, unmatchable designation, such as a different street name or building name; uninhabitable; or nonresidential. Also, units that were deleted from one block and matched an added unit in another block were called a move.

A cooperative address list check with local governmental units throughout the country, called Local Update of Census Addresses (LUCA) 98, occurred in approximately the same time frame as Block Canvassing. In LUCA 98, the participating governmental units received an address list and were asked for input mostly on added units but also on deleted units and corrected street names or directionals. The outcome of this operation was similar to that of Block Canvassing; units were added to and deleted from blocks, and address corrections were made.

The Decennial Master Address File (DMAF), created in July 1999, was the file used for the main printing of the Census 2000 questionnaires. In Mailout/Mailback areas, the operations that had yielded housing units and their status before this initial printing stage were the ACF, the November 1997 DSF, the September 1998 DSF, LUCA 98, and Block Canvassing.

Updates to the DMAF followed the creation of the initial DMAF. Addresses were added by the November 1999, February 2000, and April 2000 DSFs. The LUCA 98 field verification and appeal processes were address update operations that occurred subsequent to the creation of the initial

DMAF. Units receiving a conflicting status from Block Canvassing and the LUCA 98 operation were sent for field verification by the Census Bureau; the results of the field verification were sent to the governmental units. The governmental unit could appeal the Census Bureau's findings for particular units at this stage. At an appeal, the Census Bureau and the governmental unit submit their evidence of the status of a housing unit for independent review. The Census Address List Appeals Office, a temporary Federal office established outside the Department of Commerce, administered the appeal process. The Director of the Appeals Office (or their designee) was responsible for issuing a written determination that was considered final. Both the field verification and the appeal process had the potential to change the status of a housing unit.

The New Construction operation was another cooperative effort with participating governmental units that added addresses before Census Day. This was a final operation in Mailout/Mailback areas that used governmental units' local knowledge to identify new housing units in February and March of 2000.

After Mailout/Mailback, the second most common method of questionnaire delivery was Update/Leave. Rather than obtaining addresses from the ACF and DSF, the address list for Update/Leave areas was constructed during a Census Bureau field operation called Address Listing. This was due to the fact that addresses in Update/Leave areas were primarily noncity-style. Census employees were sent to the field with maps of their assignment areas and were instructed to record the city-style address, noncity-style address or location description, or possibly some combination of the above, for every housing unit. In addition, the location of the unit was noted on the census map with what is known as a *map spot*. This operation took place in the fall of 1998.

After processing the Address Listing data, the Census Bureau could tabulate the number of housing units in each block. Because the housing units in these areas may have nonstandard mailing addresses and may be recorded in census files solely with a location description, the governmental units participating in the local review operation in these areas were sent lists of housing unit counts by block. This operation was called LUCA 99. When a LUCA 99 participant disagreed with a Census block count, the contested block was sent out for LUCA 99 recanvassing. Census employees were redeployed to make updates to the address list. In addition, there was a LUCA 99 appeal process for settling housing unit status discrepancies that could potentially add units to the address list. The LUCA 99 recanvassing and LUCA 99 appeal process took place at various times during the DMAF updating process. Although most of the LUCA 99 entities had their recanvassing results processed before creation of the initial DMAF, many did not. There were DMAF updates designed specifically for obtaining late recanvassing and appeal results. These updates to the census files occurred in time for USPS delivery of a questionnaire.

The last address list-building operation in the Update/Leave areas was the Update/Leave operation itself. This operation was responsible for having a census questionnaire hand-delivered at every housing unit. The MAF and the maps were updated during this process.

In the most remote regions of the country, housing units were listed at the same time people within them were enumerated for Census 2000. These operations, called List/Enumerate and Remote Alaska enumeration, were the only source of addresses in these regions. All housing units were map spotted at the time of enumeration.

In some other regions of the country where an address list had already been created, the Census Bureau determined that direct enumeration of the population would be more successful than mailback of the forms. This operation was called Update/Enumerate. There were two types of Update/Enumerate areas – urban areas that were formerly Mailout/Mailback and rural areas that were formerly Update/Leave. The urban areas had passed through all the Mailout/Mailback operations up through the point of the creation of the initial DMAF, and the rural areas had passed through Address Listing, and sometimes LUCA 99, by the time of the creation of the initial DMAF. Because of these distinct paths, it was necessary to distinguish between the urban and rural Update/Enumerate areas.

Urban Update/Leave is another special enumeration that took place in areas where mail delivery was considered to be problematic. The addresses had passed through all the operations of the

Mailout/Mailback areas up through the creation of the initial DMAF, but enumerators visited the area during the census. As a result, additions, deletions and corrections to the address list were made.

People who do not receive a questionnaire at their house could submit a Be Counted Form, or they could call Telephone Questionnaire Assistance and have their information collected over the telephone. Addresses from these operations that did not match those already on the DMAF and that were geocoded to a census collection block in an area where census enumeration did not take place were visited in a Field Verification operation to determine if they existed. Verified addresses were added to the address list.

Follow-up operations provided additional information about housing units listed on the DMAF. In Nonresponse Followup (NRFU), enumerators followed up on units that had not returned a preaddressed census form. These units could be enumerated, deemed vacant, or possibly deleted. At the same time, units that did not appear on the address list could be added and enumerated concurrently. Coverage Improvement Follow Up was designated for enumeration at addresses added by New Construction and the later Delivery Sequence Files, as well as a second check on NRFU vacant and deleted units. Adds were also possible. These operations occurred in the Mailout/Mailback, Update/Leave, and Urban Update/Leave areas.

SERVICE-BASED ENUMERATION

Service Based Enumeration was designed to account for people without a usual residence who use service facilities (i.e., shelters, soup kitchens and mobile food vans). Only people using the service facility on the interview day were enumerated. In addition, people enumerated in Targeted Non-Shelter Outdoor Locations (TNSOLS) and people without a usual residence that filed Be Counted Forms (BCF) augmented the count. **This component of the enumeration should *not* be interpreted as a complete count of the population without a usual residence.**

SAMPLE DESIGN

Every person and housing unit in the United States was asked basic demographic and housing questions (for example, race, age, and relationship to householder). A sample of these people and housing units was asked more detailed questions about items, such as income, occupation, and housing costs. The sampling unit for Census 2000 was the housing unit, including all occupants. There were four different housing unit sampling rates: 1-in-8, 1-in-6, 1-in-4, and 1-in-2 (designed for an overall average of about 1-in-6). The Census Bureau assigned these varying rates based on precensus occupied housing unit estimates of various geographic and statistical entities, such as incorporated places and interim census tracts. For people living in group quarters or enumerated at long form eligible service sites (shelters and soup kitchens), the sampling unit was the person and the sampling rate was 1-in-6.

The sample designation method for housing units depended on the data collection procedures. Approximately 95 percent of the population was enumerated by the mailback procedure. In these areas, the Census Bureau used the Decennial Master Address File (DMAF) to select electronically a probability sample. The questionnaires were either mailed or hand-delivered to selected addresses with instructions to complete and mail back the form.

The housing unit sampling rate varied by census block. Long Form Sampling Entities (LFSEs) were used to determine sampling rates in Census 2000 similarly to the way governmental units were used in the 1990 census sample design. LFSEs were:

- Counties and county equivalents (such as parishes in Louisiana).
- Cities.
- Incorporated places (including consolidated cities).
- Census designated places in Hawaii only.

- Minor civil divisions in certain states only (Connecticut, Maine, Massachusetts, Michigan, Minnesota, New Hampshire, New Jersey, New York, Pennsylvania, Rhode Island, Vermont, and Wisconsin).
- School districts (based on the 1995-1996 school year).
- American Indian reservations.
- Tribal jurisdiction statistical areas (replaced for Census 2000 by entities called Oklahoma Tribal Statistical Areas).
- Alaska Native village statistical areas.

Size estimates for LFSEs were based on housing unit counts from the DMAF and occupancy rates from the 1990 census. If the smallest LFSE that included all or any part of a block had an estimated housing unit count of less than 800, the housing units in the block were sampled at a 1-in-2 rate. If the smallest LFSE that included all or any part of a block had an estimated housing unit count of 800 or more but less than 1,200, housing units in the block were sampled at a 1-in-4 rate. If a block was not in either of the two previous sampling rate categories, and was part of an interim census tract with 2,000 or more estimated housing units, the housing units in the block were sampled at a 1-in-8 rate. Housing units in all remaining blocks (those not assigned to 1-in-2, 1-in-4, or 1-in-8 rates) were sampled at a 1-in-6 rate.

In List/Enumerate areas (accounting for less than 0.5 percent of the housing units), each enumerator was given a blank address register with designated sample lines. Beginning about Census Day, the enumerator systematically canvassed an Assignment Area (AA) and listed all housing units in the address register in the order they were encountered. Completed questionnaires, including sample information for any housing unit listed on a designated sample line, were collected. If an AA contained any blocks that would qualify as above for a 1-in-2 or 1-in-4 rate, all households in the AA were sampled at 1-in-2. Housing units in all other AAs were sampled at 1-in-6.

Housing units in American Indian reservations, tribal jurisdiction statistical areas (replaced for Census 2000 by entities called Oklahoma Tribal Statistical Areas), and Alaska Native villages were sampled according to the same criteria as other LFSEs, except the sampling rates were based on the size of the American Indian and Alaska Native population in those areas as measured in the 1990 census. Trust lands were sampled at the highest rate of any part of their associated American Indian reservations. If the associated American Indian reservation was entirely outside the state containing the trust land, then the trust land was sampled at a 1-in-2 rate. All Remote Alaska assignment areas were sampled at a rate of 1-in-2. Housing units in Puerto Rico were sampled at a constant 1-in-6 rate in all blocks.

Variable sampling rates provide relatively more reliable estimates for small areas and decrease respondent burden in more densely populated areas while maintaining data reliability. When all sampling rates were taken into account across the Nation, approximately 1 out of every 6 housing units was included in the Census 2000 sample.

CONFIDENTIALITY OF THE DATA

The Census Bureau has modified or suppressed some data in this data release to protect confidentiality. Title 13 United States Code, Section 9, prohibits the Census Bureau from publishing results in which an individual can be identified. The Census Bureau's internal Disclosure Review Board sets the confidentiality rules for all data releases. A checklist approach is used to ensure that all potential risks to the confidentiality of the data are considered and addressed.

Title 13, United States Code. Title 13 of the United States Code authorizes the Census Bureau to conduct censuses and surveys. Section 9 of the same Title requires that any information collected from the public under the authority of Title 13 be maintained as confidential. Section 214 of Title 13 and Sections 3559 and 3571 of Title 18 of the United States Code provide for the imposition of penalties of up to 5 years in prison and up to $250,000 in fines for wrongful disclosure of confidential census information.

Disclosure limitation. Disclosure limitation is the process for protecting the confidentiality of data. A disclosure of data occurs when someone can use published statistical information to identify an individual who provided information under a pledge of confidentiality. Using disclosure limitation procedures, the Census Bureau modifies or removes the characteristics that put confidential information at risk for disclosure. Although it may appear that a table shows information about a specific individual, the Census Bureau has taken steps to disguise the original data while making sure the results are still useful. The techniques used by the Census Bureau to protect confidentiality in tabulations vary, depending on the type of data.

Data swapping. Data swapping is a method of disclosure limitation designed to protect confidentiality in tables of frequency data (the number or percentage of the population with certain characteristics). Data swapping is done by editing the source data or exchanging records for a sample of cases when creating a table. A sample of households is selected and matched on a set of selected key variables with households in neighboring geographic areas that have similar characteristics (such as the same number of adults and the same number of children). Because the swap often occurs within a neighboring area, there is no effect on the marginal totals for the area or for totals that include data from multiple areas. Because of data swapping, users should not assume that tables with cells having a value of 1 or 2 reveal information about specific individuals. Data swapping procedures were first used in the 1990 census and were also used for Census 2000.

ERRORS IN THE DATA

Statistics in this data product are based on a sample. Therefore, they may differ somewhat from 100-percent figures that would have been obtained if all housing units, people within those housing units, and people living in group quarters had been enumerated using the same questionnaires, instructions, enumerators, and so forth. The sample estimate also would differ from other samples of housing units, people within those housing units, and people living in group quarters. The deviation of a sample estimate from the average of all possible samples is called the *sampling error*. The *standard error* of a sample estimate is a measure of the variation among the estimates from all possible samples. Thus, it measures the precision with which an estimate from a particular sample approximates the average result of all possible samples. The sample estimate and its estimated standard error permit the construction of interval estimates with prescribed confidence that the interval includes the average result of all possible samples. The method of calculating standard errors and confidence intervals for the data in this product appears in the section called "Calculation of Standard Errors."

In addition to the variability that arises from the sampling procedures, both sample data and 100-percent data are subject to *nonsampling error*. Nonsampling error may be introduced during any of the various complex operations used to collect and process census data. For example, operations such as editing, reviewing, or handling questionnaires may introduce error into the data. A detailed discussion of the sources of nonsampling error is given in the section on "Nonsampling Error" in this chapter.

Nonsampling error may affect the data in two ways: errors that are introduced randomly will increase the variability of the data and, therefore, should be reflected in the standard error; errors that tend to be consistent in one direction will make both sample and 100-percent data biased in that direction. For example, if respondents consistently tend to underreport their incomes, then the resulting counts of households or families by income category will tend to be understated for the higher income categories and overstated for the lower income categories. Such biases are not reflected in the standard error.

Limitations of the Group Quarters Data

By definition, universes that include the total population include both the household population and the group quarters population. For example, the universe defined as the population 15 years and over includes all people 15 years and over in both households and group quarters.

In previous censuses and in Census 2000, allocation rates for demographic characteristics (such as age, sex, and race) of the group quarters population were similar to those for the total population. However, allocation rates for sample characteristics, such as school enrollment, educational attainment, income, and veteran status for the institutionalized and noninstitutionalized group quarters population have been substantially higher than those for the household population since at least the 1960 census. A review of the Census 2000 allocation rates for sample characteristics indicated that this trend continued.

Although allocation rates for sample characteristics are higher for the group quarters population, it is important to include the group quarters population in the total population universe. In most areas, the group quarters population represents a small proportion of the total population. As a result, the higher allocation rates associated with the group quarters population have minimal impact on the sample characteristics for the area of interest. In areas where the group quarters population represents a larger percentage of the total population, the Census Bureau cautions data users about the impact the higher allocation rates may have on the sample characteristics.

Calculation of Standard Errors

Totals and percentages. Tables A through C in this chapter contain the necessary information for calculating the standard errors of sample estimates in this data product. To calculate the standard error, it is necessary to know:

- The unadjusted standard error for the characteristic (given in Table A for estimated totals or Table B for estimated percentages) that would result under a simple random sample design of people, housing units, households, or families.
- The design factor for the particular characteristic estimated (given in Table C) based on the sample design and estimation techniques employed to produce long form data estimates.
- The number of people, housing units, households, or families in the publication area.
- The observed sampling rate.

The design factor is the ratio of the estimated standard error to the standard error of a simple random sample. The design factors reflect the effects of the actual sample design and the complex ratio estimation procedure used for Census 2000. Percent-in-sample values are provided in Summary File 3. The percent of the population in sample is given in P4, Percent of the Population in Sample. Percent-in-sample values for housing units are provided in H4, Percent of Housing Units in Sample by Occupancy Status. Thus, observed sampling rates for housing units are provided separately for occupied and vacant housing units. Data users should use information in H2, Unweighted Sample Housing Units by Occupancy Status, to determine the most prevalent type of housing unit in a specific geography (occupied or vacant), and use its corresponding percent-in-sample value from H4. As a convenience to data users, a percent-in-sample value for total housing units is available in the Census Bureau's PHC-2, *Summary Social, Economic, and Housing Characteristics* reports (see the Percent of Population and Housing Units in Sample tables). This percent-in-sample value combines occupied and vacant housing units to form a single percent-in-sample value for housing units.

Use the steps given below to calculate the standard error of an estimated total or percentage contained in this product. A percentage is defined here as a ratio of a numerator to a denominator where the numerator is a subset of the denominator. For example, the proportion of Black or African-American teachers is the ratio of Black or African-American teachers to all teachers.

1. Obtain the unadjusted standard error from Table A or B (or use the formula given below the table) for the estimated total or percentage, respectively.
2. Obtain the person or housing unit observed sampling rate (percent-in-sample) for the geographic area to which the estimate applies. Use the person observed sampling rate for population characteristics and the housing unit observed sampling rate for housing characteristics.

3. Use Table C to obtain the appropriate design factor, based on the characteristic (Employment status, School enrollment, etc.) and the range containing the percent-in-sample value defined in step 2. Multiply the unadjusted standard error by this design factor.

The unadjusted standard errors of zero estimates or of very small estimated totals or percentages will approach zero. This is also the case for very large percentages or estimated totals that are close to the size of the publication areas to which they correspond. Nevertheless, these estimated totals and percentages are still subject to sampling and nonsampling variability, and an estimated standard error of zero (or a very small standard error) is not appropriate. For estimated percentages that are less than 2 or greater than 98, use the unadjusted standard errors in Table B that appear in the "2 or 98" row. For an estimated total that is less than 50 or within 50 of the total size of the publication area, use an unadjusted standard error of 16.

Examples using Tables A and B are given in the section titled "Using Tables to Compute Standard Errors and Confidence Intervals."

Sums and differences. The standard errors estimated from Tables A and B are not directly applicable to sums of and differences between two sample estimates. To estimate the standard error of a sum or difference, the tables are to be used somewhat differently in the following three situations:

1. For the sum of or difference between a sample estimate and a 100-percent value, use the standard error of the sample estimate. The complete count value is not subject to sampling error.
2. For the sum of or difference between two sample estimates, the appropriate standard error is approximately the square root of the sum of the two individual standard errors squared; that is, for standard errors

   $SE(\hat{X})$ and $SE(\hat{Y})$ of estimates $\hat{X}$ and $\hat{Y}$, respectively:

   $$SE(\hat{X} + \hat{Y}) = SE(\hat{X} - \hat{Y}) = \sqrt{[SE(\hat{X})]^2 + [SE(\hat{Y})]^2}$$

   This method, however, will underestimate (overestimate) the standard error if the two items in a sum are highly positively (negatively) correlated or if the two items in a difference are highly negatively (positively) correlated. This method may also be used for the difference between (or sum of) sample estimates from two censuses or from a census sample and another survey. The standard error for estimates not based on the Census 2000 sample must be obtained from an appropriate source outside of this chapter.
3. For the differences between two estimates, one of which is a subclass of the other, use the tables directly where the calculated difference is the estimate of interest. For example, to determine the estimate of non-Black or African-American teachers, subtract the estimate of Black or African-American teachers from the estimate of total teachers. To determine the standard error of the estimate of non-Black or African-American teachers, apply the above formula directly.

Ratios. Frequently, the statistic of interest is the ratio of two variables, where the numerator is not a subset of the denominator. An example is the ratio of students to teachers in public elementary schools. (Note that this method cannot be used to compute a standard error for a sample mean.) The standard error of the ratio between two sample estimates is estimated as follows:

1. If the ratio is a proportion, then follow the procedure outlined for "Totals and percentages."
2. If the ratio is not a proportion, then approximate the standard error using the formula below.

$$SE\left(\frac{\hat{X}}{\hat{Y}}\right) = \left(\frac{\hat{X}}{\hat{Y}}\right)\sqrt{\frac{[SE(\hat{X})]^2}{\hat{X}^2} + \frac{[SE(\hat{Y})]^2}{\hat{Y}^2}}$$

Medians. The sampling variability of an estimated median depends on the form of the distribution and the size of its base. The reliability of an estimated median is approximated by constructing a confidence interval. Estimate the 68 percent confidence limits of a median based on sample data using the following procedure.

1. Obtain the appropriate (person or housing unit) observed sampling rate for the specific geographic area. Use this rate to locate the design factor for the characteristic of interest in Table C.

2. Obtain the frequency distribution for the selected variable. Cumulate these frequencies to yield the base.

3. Determine the standard error of the estimate of 50 percent from the distribution using the formula:

$$\text{SE(50 percent)} = \sqrt{\frac{5}{\text{base}} \times 50^2} \times \text{Design Factor}$$

4. Subtract from and add to 50 percent the standard error determined in step 3.

$$\text{p_lower} = 50 - \text{SE (50 percent)}$$

$$\text{p_upper} = 50 + \text{SE (50 percent)}$$

   Find the category in the distribution containing p_lower and the category in the distribution containing p_upper. If p_lower and p_upper fall in the same category, follow these steps:

   - Define A1 as the smallest value in that category.
   - Define A2 to be the smallest value in the next (higher) category.
   - Define C1 as the cumulative percent of units strictly less than A1.
   - Define C2 as the cumulative percent of units strictly less than A2.

     Use these values (A1, A2, C1, C2) in step 5 to obtain the Lower Bound and the Upper Bound.

     If p_lower and p_upper are in different categories, follow the steps above twice–once for each category. In effect, users will interpolate twice to obtain the Lower and Upper Bounds as follows:

   - First, for the category containing p_lower, define the values A1, A2, C1, and C2 as above. Use these values in step 5 to obtain the Lower Bound.
   - Second, for the category containing p_upper, define a new set of values for A1, A2, C1, and C2. Use these values in step 5 to obtain the Upper Bound.

5. Use the following formula and the values obtained in step 4 to form a confidence interval about the median:

$$\text{Bound} = \left[\frac{X - C1}{C2 - C1}\right] \times (A2 - A1) + A1$$

   where X = p_lower (p_upper) for the Lower Bound (Upper Bound).

6. Divide the difference between the two points determined in step 5 by two to obtain the estimated standard error of the median:

$$\text{SE(median)} = \frac{\text{Upper Bound} - \text{Lower Bound}}{2} = \frac{(\text{p_upper} - \text{p_lower})}{C2 - C1} \times \frac{A2 - A1}{2}$$

Means. A mean is defined here as the average quantity of some characteristic (other than the number of people, housing units, households, or families) per person, housing unit, household, or family. For example, a mean could be the average annual income of females age 25 to 34. The standard error of a mean can be approximated by the formula below. Because of the approximation used in developing this formula, the estimated standard error of the mean obtained from this formula will generally underestimate the true standard error.

The formula for estimating the standard error of a mean, $\bar{x}$, is

$$SE(\bar{x}) = \sqrt{\frac{5}{base} \times s^2} \times \text{Design Factor}$$

where s^2 is the estimated population variance of the characteristic and the base is the total number of units in the population. The population variance, s^2, may be estimated using data that has been grouped into intervals.

For this method, the range of values for the characteristic is divided into c intervals, where the lower and upper boundaries of interval j are L_j and U_j, respectively. Each person is placed into one of the c intervals such that the value of the characteristic is between L_j and U_j. The estimated population variance, s^2, is then given by:

$$s^2 = \sum_{j=1}^{c} p_j m_j^2 - (\bar{x})^2$$

where p_j is the estimated proportion of persons in interval j (based on weighted data) and m_j is the midpoint of the jth interval, calculated as:

$$m_j = \frac{L_j + U_j}{2}.$$

The most representative value of the characteristic in interval j is assumed to be the midpoint of the interval, m_j. If the cth interval is open-ended, i.e., no upper interval boundary exists, then an approximate value for m_c is

$$m_c = \left(\frac{3}{2}\right) L_c.$$

The estimated sample mean, $\bar{x}$, can be obtained using the following formula:

$$\bar{x} = \sum_{j=1}^{c} p_j m_j.$$

Confidence intervals. A sample estimate and its estimated standard error may be used to construct confidence intervals about the estimate. These intervals are ranges that will contain the average value of the estimated characteristic that results over all possible samples, with a known probability.

For example, if all possible samples that could result under the Census 2000 sample design were independently selected and surveyed under the same conditions, and if the estimate and its estimated standard error were calculated for each of these samples, then:

1. *68 percent confidence interval.* Approximately 68 percent of the intervals from one estimated standard error below the estimate to one estimated standard error above the estimate would contain the average result from all possible samples.

2. *90 percent confidence interval.* Approximately 90 percent of the intervals from 1.645 times the estimated standard error below the estimate to 1.645 times the estimated standard error above the estimate would contain the average result from all possible samples.

3. *95 percent confidence interval.* Approximately 95 percent of the intervals from two estimated standard errors below the estimate to two estimated standard errors above the estimate would contain the average result from all possible samples.

The average value of the estimated characteristic that could be derived from all possible samples either is or is not contained in any particular computed interval. Thus, the statement that the average value has a certain probability of falling between the limits of the calculated confidence interval cannot be made. Rather, one can say with a specified probability of confidence that the calculated confidence interval includes the average estimate from all possible samples (approximately the 100-percent value).

Confidence intervals also may be constructed for the ratio, sum of, or difference between two sample figures. First compute the ratio, sum, or difference. Next, obtain the standard error of the ratio, sum, or difference (using the formulas given earlier). Finally, form a confidence interval for this estimated ratio, sum, or difference as above. One can then say with specified confidence that this interval includes the ratio, sum, or difference that would have been obtained by averaging the results from all possible samples.

Calculating the confidence interval from the standard error. To calculate the lower and upper bounds of the 90 percent confidence interval around an estimate using the standard error, multiply the standard error by 1.645, then add and subtract the product from the estimate.

$$\text{Lower bound} = \text{Estimate} - (\text{Standard Error} \times 1.645)$$

$$\text{Upper bound} = \text{Estimate} + (\text{Standard Error} \times 1.645)$$

Limitations. Be careful when computing and interpreting confidence intervals. The estimated standard errors given in this chapter do not include all portions of the variability because of nonsampling error that may be present in the data. The standard errors reflect the effect of simple response variance, but not the effect of correlated errors introduced by enumerators, coders, or other field or processing personnel. Thus, the standard errors calculated represent a lower bound of the total error. As a result, confidence intervals formed using these estimated standard errors might not meet the stated levels of confidence (i.e., 68, 90, or 95 percent). Thus, be careful interpreting the data in this data product based on the estimated standard errors.

A standard sampling theory text should be helpful if the user needs more information about confidence intervals and nonsampling errors.

Zero or small estimates; very large estimates. The value of almost all Census 2000 characteristics is greater than or equal to zero by definition. The method given previously for calculating confidence intervals relies on large sample theory and may result in negative values for zero or small estimates, which are not admissible for most characteristics. In this case, the lower limit of the confidence interval is set to zero by default. A similar caution holds for estimates of totals that are close to the population total and for estimated proportions near one, where the upper limit of the confidence interval is set to its largest admissible value. In these situations, the level of confidence of the adjusted range of values is less than the prescribed confidence level.

Using Tables to Compute Standard Errors and Confidence Intervals

Example 1. Computing the standard error of a total. Suppose a particular data table shows that for City A 9,948 people out of all 15,888 people age 16 years and over were in the civilian labor force. The person observed sampling rate (percent-in-sample) in City A is 16.0 percent. The column in Table C that includes an observed sampling rate of 16.0 percent shows the design factor to be 1.1 for the population characteristic "Employment status."

The unadjusted standard error for the estimated total of 9,948 is computed using the formula given below Table A. Suppose that the total population of City A was 21,220. The formula for the unadjusted standard error, SE, is

$$\begin{aligned} \text{SE}(9{,}948) &= \sqrt{5(9{,}948)\left(1 - \frac{9{,}948}{21{,}220}\right)} \\ &= 163 \text{ people.} \end{aligned}$$

The 5 in the above formula is based on a 1-in-6 sample and is derived from the inverse of the sampling rate minus one; i.e., 5 = 6 − 1. To find the standard error of the estimated 9,948 people 16 years and over who were in the civilian labor force, multiply the unadjusted standard error 163 by the design factor, 1.1, from Table C. This yields an estimated standard error of 179 for the total number of people 16 years and over in City A who were in the civilian labor force.

Example 2. Computing the standard error of a percentage. The estimated percent of people 16 years and over who were in the civilian labor force in City A is 62.6 percent (= 9,948 ÷

15,888). Using the formula below Table B, the unadjusted standard error is approximately

$$SE(62.6) = \sqrt{\left(\frac{5}{15{,}888}\right)(62.6)(100 - 62.6)}$$

$$= 0.86 \text{ percentage points.}$$

Again, the 5 in the above formula is based on a 1-in-6 sample and is derived from the inverse of the sampling rate minus one; i.e., 5 = 6 − 1. The standard error for the estimated 62.6 percent of people 16 years and over who were in the civilian labor force is 0.86 x 1.1 = 0.95 percentage points.

Note that standard errors of percentages derived in this manner are approximate. Calculations can be expressed to several decimal places, but doing so would indicate more precision in the data than is justifiable. Final results should contain no more than two decimal places when the estimated standard error is one percentage point (i.e., 1.00) or more.

Example 3. Computing a confidence interval. In Example 1, the adjusted standard error of the 9,948 people 16 years and over in City A in the civilian labor force was 179. Thus, a 90 percent confidence interval for this estimated total is:

$$[9{,}948 - 1.645(179)] \text{ to } [9{,}948 + 1.645\,(179)]$$
$$\text{or } 9{,}654 \text{ to } 10{,}242.$$

One can say, with about 90 percent confidence, that this interval includes the value that would have been obtained by averaging the results from all possible samples.

Example 4. Computing the standard error and confidence interval for the difference between two sample estimates. Suppose the number of people in City B age 16 years and over who were in the civilian labor force was 9,314 and the total number of people 16 years and over was 16,666. The population size of City B was 25,225, resulting in a person percent-in-sample of 15.7. The range that includes an observed sampling rate of 15.7 in Table C shows the design factor to be 1.1 for "Employment status." Using the formula below Table A and the appropriate design factor, the estimated standard error for the total number of people 16 years and over in City B who were in the civilian labor force is 188 (= 171 x 1.1). The estimated percentage of people 16 years and over who were in the civilian labor force is 55.9 percent. The unadjusted standard error determined using the formula provided at the bottom of Table B is 0.86 percentage points, and the approximate standard error of the percentage (55.9 percent) is 0.86 x 1.1 = 0.95 percentage points.

Suppose that one wished to obtain the standard error of the difference between City A and City B of the percentages of people who were 16 years and over and who were in the civilian labor force. The difference in the percentages for the two cities is:

$$62.6 - 55.9 = 6.7 \text{ percent.}$$

Using the above calculations and the adjusted standard error from Example 2:

$$SE\,(6.7) = \sqrt{[SE(62.6)]^2 + [SE(55.9)]^2} = \sqrt{(0.95)^2 + (0.95)^2}$$
$$= 1.34 \text{ percentage points.}$$

The 90 percent confidence interval for the difference is formed as before:

$$[6.70 - 1.645(1.34)] \text{ to } [6.70 + 1.645(1.34)]$$
$$\text{or } 4.50 \text{ to } 8.90.$$

One can say with 90 percent confidence that the interval includes the difference that would have been obtained by averaging the results from all possible samples.

Example 5. Computing the standard error and confidence interval for the ratio of two sample estimates. For reasonably large samples, ratio estimates are normally distributed, particularly for the census population. Therefore, if the standard error of a ratio estimate can be calculated, then a confidence interval can be formed about the ratio.

Suppose that one wished to obtain the standard error of the ratio of the estimate of people who were 16 years and over and who were in the civilian labor force in City A to the estimate of people who were 16 years and over and who were in the civilian labor force in City B. The ratio of the two estimates is:

$$\frac{9{,}948}{9{,}314} = 1.07$$

The standard error of this ratio is:

$$SE(1.07) = \left(\frac{9{,}948}{9{,}314}\right)\sqrt{\frac{(179)^2}{(9{,}948)^2} + \frac{(188)^2}{(9{,}314)^2}}$$

$$= 0.029.$$

Using the results above, the 90 percent confidence interval for this ratio would be:

$$[1.07 - 1.645(0.029)] \text{ to } [1.07 + 1.645(0.029)]$$

$$\text{or } 1.02 \text{ to } 1.12.$$

One can say with 90 percent confidence that the interval includes the ratio that would have been obtained by averaging the results from all possible samples.

Example 6. Computing the standard error and confidence interval of a median. The following example shows the steps for calculating an estimated standard error and confidence interval for the median housing value in City C.

1. The housing unit observed sampling rate in City C is 14.3. Suppose that the corresponding design factor in Table C for the housing characteristic "Value" is 1.2.

2. Obtain the frequency distribution for housing values in City C. The base is the sum of the frequencies (4,227).

Table 1. **Frequency Distribution and Cumulative Totals for Housing Value**

Housing value	Frequency	Cumulative sum	Cumulative percent
Less than $50,000	1,548	1,548	36.62
$50,000 to $99,999	820	2,368	56.02
$100,000 to $149,999	752	3,120	73.81
$150,000 to $199,999	524	3,644	86.21
$200,000 to $299,999	300	3,944	93.30
$300,000 to $499,999	248	4,192	99.17
$500,000 or more	35	4,227	100.00

3. Determine the standard error of the estimate of 50 percent from the distribution:

$$SE(50 \text{ percent}) = \sqrt{\frac{5}{4{,}227} \times 50^2 \times 1.2}$$

$$= 2.06$$

4. Calculate a confidence interval with bounds:

$$p_lower = 50 - 2.06 = 47.94$$

$$p_upper = 50 + 2.06 = 52.06$$

From the given distribution, the category with the cumulative percent first exceeding 47.94 percent is $50,000 to $99,999. Therefore, A1 = $50,000. C1 is the cumulative percent of housing units with value less than $50,000. As a result, C1 = 36.62 percent.

The category with the cumulative percent that first exceeds 52.06 percent is also $50,000 to $99,999. A2 is the smallest value in the next (higher) category, resulting in A2 = $100,000. C2 is the cumulative percent of housing units with value less than $100,000. Thus, C2 = 56.02 percent.

5. Given the values obtained in earlier steps, calculate the Lower and Upper Bounds of the confidence interval about the median:

$$\text{Lower Bound} = \left[\frac{47.94 - 36.62}{56.02 - 36.62}\right] \text{x } (\$100{,}000 - \$50{,}000) + \$50{,}000$$

$$\text{Upper Bound} = \left[\frac{52.06 - 36.62}{56.02 - 36.62}\right] \text{x } (\$100{,}000 - \$50{,}000) + \$50{,}000$$

The confidence interval is $79,175 to $89,794.

6. The estimated standard error of the median is

$$\text{SE(median)} = \frac{\$89{,}794 - \$79{,}175}{2} = \$5{,}310$$

Example 7. Computing the standard error of a mean. This example shows the steps for calculating the standard error for the average commuting time in City D. The frequency distribution is given in Table 2.

Table 2. **Frequency Distribution for Travel Time to Work**

Travel time to work	Frequency
Did not work at home:	776,619
Less than 5 minutes	14,602
5 to 9 minutes	69,066
10 to 14 minutes	107,161
15 to 19 minutes	138,187
20 to 24 minutes	139,726
25 to 29 minutes	52,879
30 to 34 minutes	120,636
35 to 39 minutes	19,751
40 to 44 minutes	25,791
45 to 59 minutes	50,322
60 to 89 minutes	29,178
90 or more minutes	9,320
Worked at home	19,986

1. Cumulating the frequencies over the 12 categories for those who commuted to work (i.e., Did not work at home) yields the population count (base) of 776,619 workers age 16 years and over.

2. Find the midpoint m_j for each of the 12 categories. Multiply each category's proportion p_j by the square of the midpoint and sum this product over all categories.

   For example, the midpoint of category 1 "Less than 5 minutes" is

$$m_1 = \frac{0 + 5}{2} = 2.5 \text{ minutes}$$

   while the midpoint of the 12th category "90 or more minutes" is

$$m_{12} = \left(\frac{3}{2}\right) 90 = 135 \text{ minutes.}$$

   The proportion of units in the first category, p_1, is

$$p_1 = \frac{14{,}602}{776{,}619} = 0.019.$$

Necessary products for the standard error calculation are given in Table 3 along with totals.

Table 3. **Calculations for Travel Time to Work**

Travel time to work	p_j	m_j	$p_j m_j^2$	$p_j m_j$
Did not work at home:				
Less than 5 minutes	0.019	2.5	0.119	0.048
5 to 9 minutes	0.089	7	4.361	0.623
10 to 14 minutes	0.138	12	19.872	1.656
15 to 19 minutes	0.178	17	51.442	3.026
20 to 24 minutes	0.180	22	87.120	3.960
25 to 29 minutes	0.068	27	49.572	1.836
30 to 34 minutes	0.155	32	158.720	4.960
35 to 39 minutes	0.025	37	34.225	0.925
40 to 44 minutes	0.033	42	58.212	1.386
45 to 59 minutes	0.065	52	175.760	3.380
60 to 89 minutes	0.038	74.5	210.910	2.831
90 or more minutes	0.012	135	218.700	1.620
		Total	1069.013	26.251

3. To estimate the mean commuting time for people in City D, multiply each category's proportion by its midpoint and sum over all categories in the universe. Table 3 shows an estimated mean travel time to work, $\bar{x}$, of 26 minutes.
4. Calculate the estimated population variance.

$$s^2 = 1069.013 - (26)^2$$

$$= 393.013$$

5. In City D, the person observed sampling rate is 13.1 percent. Suppose the design factor for "Travel time to work" in City D, given in the "Less than 15 percent" percent-in-sample column of Table C, is 1.4. Use this information and the results from steps 1 through 4 to calculate an estimated standard error for the mean as:

$$SE(\bar{x}) = \sqrt{\frac{5}{776{,}619} \times 393.013 \times 1.4}$$

$$= 0.07 \text{ minutes.}$$

ESTIMATION PROCEDURE

The estimates that appear in this product were obtained from an iterative ratio estimation procedure (iterative proportional fitting) resulting in the assignment of a weight to each sample person or housing unit record. For any given tabulation area, a characteristic total was estimated by summing the weights assigned to the people or housing units possessing the characteristic in the tabulation area. Estimates of family or household characteristics were based on the weight assigned to the family member designated as householder. Each sample person or housing unit record was assigned exactly one weight to be used to produce estimates of all characteristics. For example, if the weight given to a sample person or housing unit had the value 6, all characteristics of that person or housing unit would be tabulated with a weight of 6. The estimation procedure, however, did assign weights varying from person to person or housing unit to housing unit.

The estimation procedure used to assign the weights was performed in geographically defined *weighting areas.* Generally, weighting areas were formed of contiguous geographic units within counties. Weighting areas were required to have a minimum sample of 400 people. Also, weighting areas never crossed state or county boundaries. In small counties with a sample count below 400 people, the minimum sample size condition was relaxed to permit the entire county to become a weighting area.

People

Within a weighting area, the long form sample was ratio-adjusted to equal the 100-percent totals for certain data groups. There were four stages of ratio adjustment for people. The first stage used 21 household-type groups. The second stage used three groups with the following sampling rates: 1-in-2, 1-in-4, and less than 1-in-4. The third stage used the dichotomy householders/nonhouseholders and the fourth stage used 312 aggregate age-sex-race-Hispanic origin groups. The stages were defined as follows:

People

Stage I: Type of Household

Group	Family with own children under 18: Number of people in housing unit
1	2
2	3
3	4
4	5
5	6-7
6	8 or more
	Family without own children under 18:
7-12	2 through 8 or more
	All other housing units:
13	1
14-19	2 through 8 or more
20	People in group quarters
21	Service Based Enumerations

Stage II: Sampling Type

Group	
1	1-in-2
2	1-in-4
3	1-in-6 or 1-in-8

Stage III: Householder Status

Group	
1	Householder
2	Nonhouseholder

People—Con.

Stage IV: Age/Sex/Race/Hispanic origin

	People of Hispanic origin: Black or African American: Male:
Group	Age
1	0-4
2	5-14
3	15-17
4	18-19
5	20-24
6	25-29
7	30-34
8	35-44
9	45-49
10	50-54
11	55-64
12	65-74
13	75+
14-26	Female: Same age categories as 1-13
27-52	American Indian or Alaska Native: Same gender and age categories as 1-26
53-78	Asian: Same gender and age categories as 1-26
79-104	Native Hawaiian or Pacific Islander: Same gender and age categories as 1-26
105-130	White: Same gender and age categories as 1-26
131-156	Some Other Race: Same gender and age categories as 1-26
157-312	People not of Hispanic origin: Same race, gender, and age categories as 1-156

NOTE: Multiple race people were included in one of the six race groups for estimation purposes only. Subsequent tabulations were based on the full set of responses to the race item.

The ratio estimation procedure for people was conducted within a weighting area in four stages as follows:

Stage I.

1. Assign an initial weight to each sample person record approximately equal to the inverse of the observed sampling rate for the weighting area.

2. Prior to iterative proportional fitting, combine categories in each of the four estimation stages, if necessary, to increase the reliability of the ratio estimation procedure. For each stage, any group that did not meet certain criteria for the unweighted sample count or for the ratio of the 100-percent to the initially weighted sample count was combined with another group in the same stage according to a specified collapsing pattern. There was an additional criterion concerning the number of complete count people in each race/Hispanic origin category in the second estimation stage.

3. The initial weights underwent four stages of ratio adjustment applying the grouping procedures described above. At the first stage, the ratio of the complete census count to the sum of the initial weights for each sample person was computed for each Stage I group. The initial weight assigned to each person in a group was then multiplied by the Stage I group ratio to produce an adjusted weight.

Stage II. The Stage I adjusted weights were again adjusted by the ratio of the complete census count to the sum of the Stage I weights for sample people in each Stage II group.

Stage III. The Stage II weights were adjusted by the ratio of the complete census count to the sum of the Stage II weights for sample people in each Stage III group.

Stage IV. The Stage III weights were adjusted by the ratio of the complete census count to the sum of the Stage III weights for sample people in each Stage IV group.

The four stages of ratio adjustment were repeated in the order given above until the predefined stopping criteria were met. The weights obtained from the final iteration of Stage IV were assigned to the sample person records. However, to avoid complications in rounding for tabulated data, only whole number weights were assigned. For example, if the final weight of the people in a particular group was 7.25, then 1/4 of the sample people in this group were randomly assigned a weight of 8, while the remaining 3/4 received a weight of 7.

Housing Units

The ratio estimation procedure for housing units was essentially the same as that for people, except that vacant housing units were treated separately. The occupied housing unit ratio estimation procedure was done in three stages. The first stage for occupied housing units used 19 household type groups while the second stage used three sampling type groups. The third stage used 24 race-Hispanic origin-tenure groups. The vacant housing unit ratio estimation procedure was done in a single stage with three groups. The stages for ratio estimation for housing units were as follows:

Occupied Housing Units

Stage I: Type of Household

Group	Family with own children under 18: Number of people in housing unit
1	2
2	3
3	4
4	5
5	6-7
6	8 or more
	Family without own children under 18:
7-12	2 through 8 or more
	All other housing units:
13	1
14-19	2 through 8 or more

Stage II: Sampling Type

Group	
1	1-in-2
2	1-in-4
3	1-in-6 or 1-in-8

Occupied Housing Units—Con.

Stage III: Race and Hispanic Origin of Householder/Tenure

Group	Owner: Hispanic origin:
1	Black or African American
2	American Indian or Alaska Native
3	Asian
4	Native Hawaiian or Pacific Islander
5	White
6	Some Other Race
7-12	Owner: Not of Hispanic origin: Same race categories as 1-6
13-24	Renter: Same Hispanic origin and race categories as 1-12

Vacant Housing Units

Group	
1	Vacant for rent
2	Vacant for sale
3	Other vacant

The estimates produced by this estimation procedure realize some of the gains in sampling efficiency that would have resulted if the population had been stratified into the ratio-estimation groups before sampling and if the sampling rate had been applied independently to each group. The net effect is a reduction in both the standard error and the possible bias of most estimated characteristics to levels below what would have resulted from simply using the initial, unadjusted weight. A by-product of this estimation procedure is that the estimates from the sample will, for the most part, be consistent with the complete count figures for the population and housing unit groups used in the estimation procedure.

CONSISTENCY WITH COMPLETE COUNTS

As described earlier, Census 2000 long form data were collected on a sample basis. Cities and incorporated places were used to determine sampling rates to support estimates for these areas. As a result, each city, incorporated place, school district, and county had addresses selected in the long form sample.

To produce estimates from the long form data, weighting was performed at the weighting area level. In forming weighting areas, trade-offs between reliability, consistency of the estimates, and complexity of the implementation were considered. The decision was made to form weighting areas consisting of small geographic areas with at least 400 sample persons (or about 200 or more completed long forms) that do not cross county boundaries. No other boundary constraints were imposed. Thus, total population estimates from the long form data will agree with census counts reported in SF 1 and SF 2 for the weighting area, county, and other higher geographic areas obtained by combining either weighting areas or counties. Differences between long form estimates of characteristics in the SF 3 and their corresponding values in the SF 1 or SF 2 are particularly noticeable for small places, tracts, and block groups. Examples of these characteristics are the total number of people, the number of people reporting specific racial categories, and the number of housing units. The official values for items reported on the short form come from SF 1 and SF 2.

Because the weighting areas were formed at a smaller geographic level, any differential nonresponse to long form questionnaires by demographic groups or geographical areas included in a weighting area may introduce differences in complete counts (SF 1 and SF 2) and the SF 3 total population estimates. Also, an insufficient number of sample cases in the weighting matrix cells could lead to differences in SF 1, SF 2, and SF 3 population totals. Thus, differences between the census and SF 3 counts are typical and expected.

In 1990, separate tabulations were not prepared for small areas below a certain size. In contrast, Census 2000 tabulations are being prepared for all areas to maximize data availability. This approach may lead to a greater number of anomalous results than what may have been observed with tabulations released from the 1990 census. A similar phenomenon occurred in the 1990 census when weighting areas respected city and place boundaries. Census counts differed from the long form data estimates in small places. As expected, these differences were sometimes large.

The SF 1 tables provide the official census count of the number of people in an area. The SF 3 tables provide estimates of the proportion of people with specific characteristics, such as occupation, disability, or educational attainment. The total number of people in the SF 3 table is provided for use as the denominator, or base, for these proportions. Estimates in the SF 3 tables give the best estimates of the proportion of people with a particular characteristic, but the census count is the official count of how many people are in the area.

The SF 1 gives exact numbers even for very small groups and areas; whereas, SF 3 gives estimates for small groups and areas, such as tracts and small places, that are less exact. The goal of SF 3 is to identify large differences among areas or large changes over time. Estimates for small areas and small population groups often exhibit large changes from one census to the next, so having the capability to measure them is worthwhile.

NONSAMPLING ERROR

In any large-scale statistical operation, such as Census 2000, human and processing errors occur. These errors are commonly referred to as nonsampling errors. Such errors include: not enumerating every household or every person in the population, failing to obtain all required information from the respondents, obtaining incorrect or inconsistent information, and recording information incorrectly. In addition, errors can occur during the field review of the enumerators' work, during clerical handling of the census questionnaires, or during the electronic processing of the questionnaires.

While it is impossible to completely eliminate nonsampling error from an operation as large and complex as the decennial census, the Census Bureau attempts to control the sources of such error during the data collection and processing operations. The primary sources of nonsampling error and the programs instituted to control this error in Census 2000 are described below. The success of these programs, however, was contingent upon how well the instructions actually were carried out during the census. As part of the Census 2000 evaluation program, both the effects of these programs and the amount of error remaining after their application will be evaluated.

Types of Nonsampling Error

Nonresponse. Nonresponse to particular questions on the census questionnaire or the failure to obtain any information for a housing unit allows for the introduction of bias into the data because the characteristics of the nonrespondents have not been observed and may differ from those reported by respondents. As a result, any imputation procedure using respondent data may not completely reflect these differences either at the elemental level (individual person or housing unit) or on average. As part of the data processing, people and/or housing units for which sample data were not collected may have their data imputed to ensure a sufficient number of sample people/housing units in a given area. As a result, the imputation rates for some small geographic areas, such as tracts, are very high. The Census Bureau cautions data users about the impact the higher imputation rates may have on the sample characteristics. Some protection against the introduction of large biases is afforded by minimizing nonresponse. Characteristics for the nonresponses were imputed by using reported data for a person or housing unit with similar characteristics.

Respondent and enumerator error. The person answering the mail questionnaire for a household or responding to the questions posed by an enumerator could serve as a source of error, although the question wording was extensively tested in several experimental studies prior to the census. The mail respondent may overlook or misunderstand a question, or answer a question in a way that cannot be interpreted correctly by the data capture system. Also, the enumerator may:

misinterpret or otherwise incorrectly record information given by a respondent, fail to collect some of the information for a person or household, or collect data for households that were not designated as part of the sample. Enumerators were monitored carefully to minimize these types of field enumeration problems. Field staff was prepared for their tasks by using standardized training packages that included hands-on experience with census materials. A sample of the households interviewed by each enumerator was reinterviewed to control for the possibility of fabricated data being submitted by enumerators.

Processing error. The many phases involved in processing the census data represent potential sources for the introduction of nonsampling error. The processing of the census questionnaires completed by enumerators included field review by the crew leader, check-in, and transmittal of completed questionnaires. No field reviews were done on the mail return questionnaires. Error may also be introduced by the misinterpretation of data by the data capture system, or the failure to capture all the information that the respondents or enumerators provided on the forms. Write-in entries go through coding operations, which may also be a source of processing error in the data. Many of the various field, coding, and computer operations undergo a number of quality control checks to help ensure their accurate application.

Reduction of Nonsampling Error

A number of techniques were implemented during the census planning and development stages to reduce various types of nonsampling errors. Quality assurance methods were used throughout the data collection and processing phases of the census to improve the quality of the data. In addition, the Census Bureau implemented a reinterview program to minimize errors in the data-collection phase for enumerator-filled questionnaires.

Several initiatives were implemented during Census 2000 to minimize the undercoverage of population and housing units and to reduce costs. These programs were developed based on experience from the 1990 decennial census and results from the Census 2000 testing cycle. They include:

- Be Counted questionnaires – unaddressed forms requesting all short form data and a few additional items – were available in public locations for people who believed they were not otherwise counted.
- An introductory letter was sent to all Mailout/Mailback addresses and many addresses in Update/Leave areas prior to the mailing of the census form. A reminder postcard was also sent to these addresses.
- Forms in Spanish and other languages were mailed to those who requested them by returning the introductory letter.
- A well-publicized, toll-free telephone number was available to answer questions about the census forms. Responses from people in households who received a short form could be taken over the telephone.
- Under the Local Update of Census Addresses (LUCA) program, local officials had the opportunity to address specific concerns about the accuracy and completeness of the Master Address File before mailings began.

Resolving Multiple Responses

There were multiple modes of response for Census 2000. Because there were various ways people could initiate their enumeration in the census, and the fact that some people would be enumerated during field followup, it was very likely that some people could be enumerated more than once. A special computer process was implemented to control this type of nonsampling error by resolving situations where more than one form was received from a particular housing unit, as designated by its identification (ID). The process consisted of several steps. IDs that had more

than one viable return were analyzed. Within each of these IDs, the person records on each return were compared with person records on the other return(s). People included on two or more different returns were marked as such, and only one of the person records was used in the creation of the household roster.

EDITING OF UNACCEPTABLE DATA

The objective of the processing operation was to produce a set of data that describes the population as accurately and clearly as possible. In a major change from past practice, the information on Census 2000 questionnaires generally was not edited for consistency, completeness, or acceptability during field data collection or data capture operations. Census crew leaders and local office clerks reviewed enumerator-filled questionnaires for adherence to specified procedures. Mail return questionnaires were not subjected to clerical review and households were not contacted, as in previous censuses, to collect data that were missing from census returns.

Most census questionnaires received by mail from respondents as well as those filled by enumerators were processed through a new contractor-built image scanning system that used optical mark and character recognition to convert the responses into computer files. The optical character recognition, or OCR, process used several pattern and context checks to estimate accuracy thresholds for each write-in field. The system also used "soft edits" on most interpreted numeric write-in responses to decide whether the field values read by the machine interpretation were acceptable. If the value read had a lower than acceptable accuracy threshold or was outside the soft edit range, the image of the item was displayed to a keyer who then entered the response.

To control the possible creation of erroneous people from questionnaires containing stray marks or completed incorrectly, the data capture system included an edit for the number of people indicated on each mail return and enumerator-filled questionnaire. If the edit failed, the questionnaire image was reviewed at a workstation by an operator. The operator identified erroneous person records and corrected OCR interpretation errors in the population count field.

At Census Bureau headquarters, the mail response data records were subjected to a computer edit that identified households exhibiting a possible coverage problem and those with more than six household members – the maximum number of people who could be enumerated on a mail questionnaire. Attempts were made to contact these households on the telephone to correct the count inconsistency and to collect census data for those people for whom there was no room on the questionnaire.

Incomplete or inconsistent information on the questionnaire data records was assigned acceptable values using *imputation* procedures during the final automated edit of the collected data. As in previous censuses, the general procedure for changing unacceptable entries was to assign an entry for a person that was consistent with entries for people with similar characteristics. Assigning acceptable codes in place of blanks or unacceptable entries enhances the usefulness of the data.

Another way in which corrections were made during the computer editing process was *substitution.* Substitution assigned a full set of characteristics for people in a household. If there was an indication that a household was occupied by a specified number of people but the questionnaire contained no information for people within the household, or the occupants were not listed on the questionnaire, the Census Bureau selected a previously accepted household of the same size and substituted its full set of characteristics for this household.

Table A. **Unadjusted Standard Error for Estimated Totals**

[Based on a 1-in-6 simple random sample]

Estimated total[1]	Size of publication area[2]													
	500	1,000	2,500	5,000	10,000	25,000	50,000	100,000	250,000	500,000	1,000,000	5,000,000	10,000,000	25,000,000
50	15	15	16	16	16	16	16	16	16	16	16	16	16	16
100	20	21	22	22	22	22	22	22	22	22	22	22	22	22
250	25	31	34	34	35	35	35	35	35	35	35	35	35	35
500	-	35	45	47	49	49	50	50	50	50	50	50	50	50
1,000	-	-	55	63	67	69	70	70	71	71	71	71	71	71
2,500	-	-	-	79	97	106	109	110	111	112	112	112	112	112
5,000	-	-	-	-	112	141	150	154	157	157	158	158	158	158
10,000	-	-	-	-	-	173	200	212	219	221	222	223	223	224
15,000	-	-	-	-	-	173	229	252	266	270	272	273	274	274
25,000	-	-	-	-	-	-	250	306	335	345	349	353	353	353
75,000	-	-	-	-	-	-	-	306	512	565	589	608	610	611
100,000	-	-	-	-	-	-	-	-	548	632	671	700	704	706
250,000	-	-	-	-	-	-	-	-	-	791	968	1090	1104	1112
500,000	-	-	-	-	-	-	-	-	-	-	1118	1500	1541	1565
1,000,000 . . .	-	-	-	-	-	- -	-	-	-	-	-	2000	2121	2191
5,000,000 . . .	-	-	-	-	-	-	-	-	-	-	-	-	3536	4472
10,000,000 . .	-	-	-	-	-	-	-	-	-	-	-	-	-	5477

[1]For estimated totals larger than 10,000,000, the standard error is somewhat larger than the table values. Use the formula given below to calculate the standard error.

$$SE(\hat{Y}) = \sqrt{5\hat{Y}\left(1 - \frac{\hat{Y}}{N}\right)}$$

N = Size of publication area

$\hat{Y}$ = Estimate of characteristic total

The 5 in the above equation is based on a 1-in-6 sample and is derived from the inverse of the sampling rate minus one, i.e., 5 = 6 – 1.

[2]The total count of people, housing units, households, or families in the area if the estimated total is a person, housing unit, household, or family characteristic, respectively.

Table B. **Unadjusted Standard Error in Percentage Points for Estimated Percentages**

[Based on a 1-in-6 simple random sample]

Estimated percentage	Base of estimated percentage[1]												
	500	750	1,000	1,500	2,500	5,000	7,500	10,000	25,000	50,000	100,000	250,000	500,000
2 or 98	1.4	1.1	1.0	0.8	0.6	0.4	0.4	0.3	0.2	0.1	0.1	0.1	0.0
5 or 95	2.2	1.8	1.5	1.3	1.0	0.7	0.6	0.5	0.3	0.2	0.2	0.1	0.1
10 or 90.	3.0	2.4	2.1	1.7	1.3	0.9	0.8	0.7	0.4	0.3	0.2	0.1	0.1
15 or 85.	3.6	2.9	2.5	2.1	1.6	1.1	0.9	0.8	0.5	0.4	0.3	0.2	0.1
20 or 80.	4.0	3.3	2.8	2.3	1.8	1.3	1.0	0.9	0.6	0.4	0.3	0.2	0.1
25 or 75.	4.3	3.5	3.1	2.5	1.9	1.4	1.1	1.0	0.6	0.4	0.3	0.2	0.1
30 or 70.	4.6	3.7	3.2	2.6	2.0	1.4	1.2	1.0	0.6	0.5	0.3	0.2	0.1
35 or 65.	4.8	3.9	3.4	2.8	2.1	1.5	1.2	1.1	0.7	0.5	0.3	0.2	0.2
50.	5.0	4.1	3.5	2.9	2.2	1.6	1.3	1.1	0.7	0.5	0.4	0.2	0.2

[1]For a percentage and/or base of percentage not shown in the table, use the formula given below to calculate the standard error. Use this table only for proportions; that is, where the numerator is a subset of the denominator.

$$SE(\hat{p}) = \sqrt{\left(\frac{5}{B}\right)\hat{p}(100 - \hat{p})}$$

B = Base of estimated percentage

$\hat{p}$ = Estimated percentage

The 5 in the above equation is based on a 1-in-6 sample and is derived from the inverse of the sampling rate minus one, i.e., 5 = 6 – 1.

Table C. **Standard Error Design Factors—Oklahoma**

[Percent of people or housing units in sample]

Characteristic	Less than 15 percent	15 percent to less than 25 percent	25 percent to less than 35 percent	35 percent or more
POPULATION				
Age	1.2	1.1	0.8	0.6
Sex	1.2	1.0	0.8	0.5
Race	2.0	1.7	1.3	0.9
Hispanic or Latino	2.0	1.7	1.3	0.9
Marital status	1.0	0.9	0.7	0.4
Household type and relationship	1.1	0.9	0.7	0.5
Disabled and employment disability	1.3	1.1	0.9	0.6
Ancestry	1.8	1.5	1.2	0.8
Place of birth	1.4	1.2	1.0	0.6
Citizenship status	1.5	1.3	1.1	0.7
Residence in 1995	1.8	1.6	1.3	0.9
Year of entry	1.7	1.4	1.0	0.7
Language spoken at home and ability to speak English	1.5	1.2	0.9	0.6
Educational attainment	1.2	1.0	0.8	0.5
School enrollment	1.4	1.2	0.9	0.6
Type of residence (urban/rural)	1.5	1.4	1.3	0.9
Household type	1.1	0.9	0.7	0.5
Family type	2.1	1.8	1.4	0.9
Subfamily type and presence of children	1.2	1.1	0.8	0.5
Grandparent status and responsibility for grandchild	1.4	1.2	0.9	0.7
Employment status	1.2	1.0	0.8	0.5
Industry	1.3	1.1	0.9	0.6
Occupation	1.2	1.1	0.8	0.5
Class of worker	1.3	1.1	0.9	0.6
Usual hours worked per week and weeks worked in 1999	1.2	1.0	0.8	0.5
Number of workers in family in 1999	1.2	1.0	0.8	0.5
Place of work	1.3	1.1	0.9	0.6
Means of transportation to work	1.3	1.1	0.9	0.6
Travel time to work	1.3	1.1	0.9	0.6
Time leaving home to go to work	1.3	1.1	0.9	0.6
Private vehicle occupancy	1.3	1.1	0.9	0.6
Type of income in 1999	1.3	1.2	0.9	0.6
Household income in 1999	1.2	1.0	0.8	0.5
Family income in 1999	1.2	1.0	0.8	0.5
Poverty status in 1999 (persons)	1.5	1.3	1.0	0.7
Poverty status in 1999 (families)	1.2	1.0	0.8	0.5
Military service and veteran status	1.1	1.0	0.7	0.5
HOUSING				
Age of householder	1.2	1.0	0.8	0.5
Race of householder	1.1	1.0	0.8	0.5
Hispanic or Latino householder	1.1	1.0	0.8	0.5
Type of residence (urban/rural)	0.7	0.7	0.7	0.5
Units in structure	1.0	0.9	0.8	0.5
Tenure	1.1	0.9	0.8	0.5
Occupancy status	1.2	1.1	0.8	0.5
Value	1.1	1.0	0.8	0.5
Gross rent	1.2	1.0	0.8	0.5
Household income in 1999	1.2	1.0	0.8	0.5
Year structure built	1.2	1.0	0.8	0.5
Rooms, bedrooms	1.1	1.0	0.8	0.5
Kitchen facilities	1.0	0.9	0.7	0.5
Plumbing facilities	1.1	1.0	0.8	0.5
House heating fuel	1.1	0.9	0.7	0.5
Telephone service available	1.1	0.9	0.8	0.5
Vehicles available	1.2	1.0	0.8	0.5
Year householder moved into unit	1.2	1.0	0.8	0.5
Mortgage status and monthly mortgage costs	1.2	1.0	0.8	0.5
Mortgage status and selected monthly owner costs	1.2	1.0	0.8	0.5
Gross rent as a percentage of household income in 1999	1.2	1.0	0.8	0.5
Household income in 1999 by selected monthly owner costs as a percentage of income in 1999	1.2	1.0	0.8	0.5