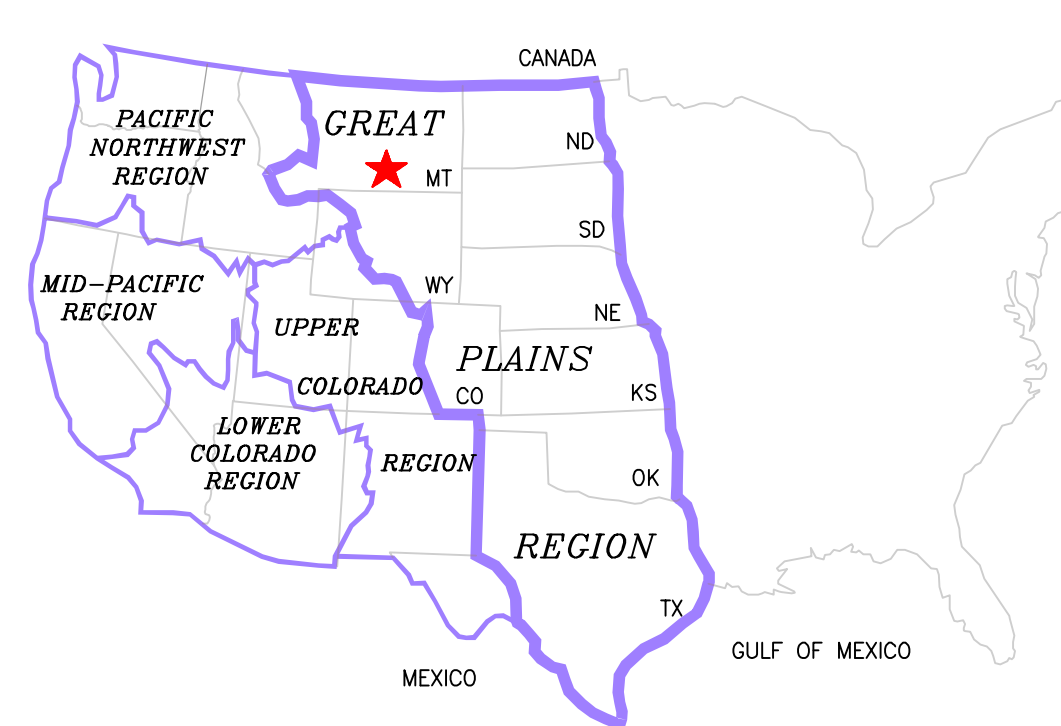
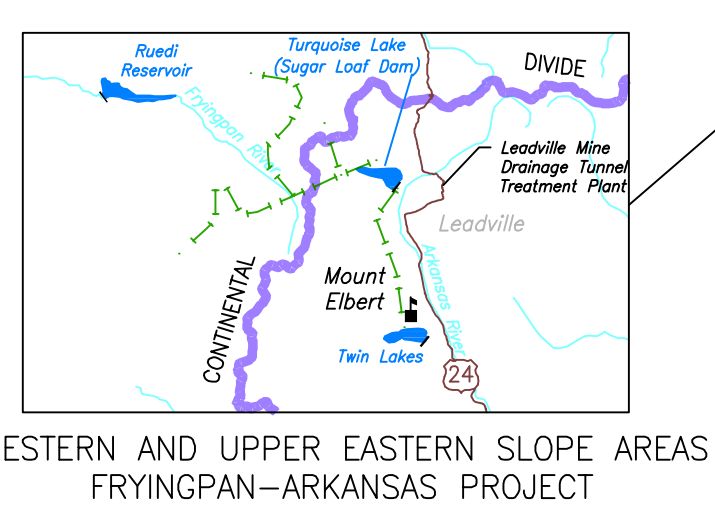
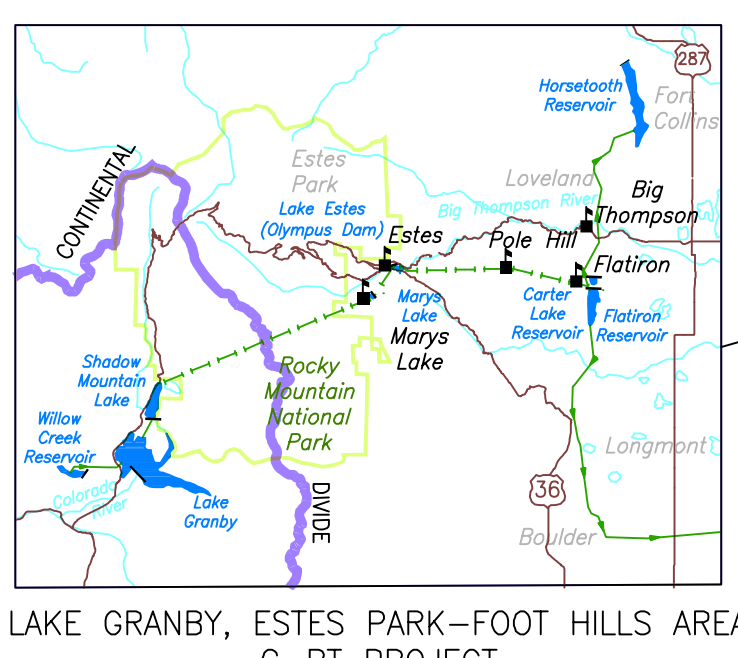



- FEDERALLY RECOGNIZED TRIBES KEY:
1. Blackfeet
 2. Chippewa-Cree
 3. Fort Belknap Indian Community
 4. Assiniboine and Sioux
 5. Northern Cheyenne
 6. Crow
 7. Arapahoe
 8. Shoshone
 9. Three Affiliated
 10. Turtle Mountain Band of Chippewa Indians
 11. Spirit Lake
 12. Sisseton-Wahpeton
 13. Standing Rock Sioux
 14. Cheyenne River Sioux
 15. Crow Creek Sioux
 16. Lower Brule Sioux
 17. Oglala Sioux
 18. Rosebud Sioux
 19. Flandreau Santee Sioux
 20. Yankton Sioux
 21. Ponca of Nebraska
 22. Santee Sioux Nation
 23. Winnebago of Nebraska
 24. Omaha of Nebraska
 25. Sac and Fox Nation of Missouri in Kansas and Nebraska
 26. Iowa Tribe of Kansas and Nebraska
 27. Kickapoo of Kansas
 28. Prairie Band of Potawatomi
 29. Osage Nation
 30. Pawnee Nation
 31. Otoe-Missouria
 32. Tonkawa of Oklahoma
 33. Ponca of Oklahoma
 34. Kaw Nation
 35. Delaware
 36. Ottawa of Oklahoma
 37. Modoc of Oklahoma
 38. Shawnee
 39. Quapaw
 40. Seneca-Cayuga of Oklahoma
 41. Peoria of Oklahoma
 42. Miami of Oklahoma
 43. Eastern Shawnee of Oklahoma
 44. Wyandotte Nation
 45. Sac & Fox Nation
 46. Cherokee Nation
 47. United Keetoowah Band of Cherokee
 48. Muscogee (Creek) Nation
 49. Alabama-Quassarte Tribal Town
 50. Thlopthlocco Tribal Town (Creek)
 51. Kickapoo of Oklahoma
 52. Kiagege Tribal Town (Creek)
 53. Citizen Potawatomi
 54. Absentee-Shawnee of Oklahoma
 55. Seminole Nation
 56. Choctaw Nation
 57. Chickasaw Nation
 58. Comanche Nation
 59. Fort Sill Apache
 60. Apache
 61. Delaware Nation
 62. Wichita and Affiliated Tribes
 63. Kiowa of Oklahoma
 64. Caddo Nation
 65. Cheyenne and Arapaho
 66. Iowa of Oklahoma
 67. Alabama-Coushatta
 68. Kickapoo Traditional



- EXPLANATION
- Areas irrigated by Reclamation project works —
 - Reclamation Reservoirs —
 - Other Reservoirs —
 - Reclamation Dam —
 - Tunnels or pipelines —
 - Facilities in operation
 - Canals —
 - Powerplants —
 - Great Plains Regional Office —
 - Denver Office —
 - Area Offices —
 - Field Office —
 - Project Location —
 - Federal Indian Reservations —
 - Federal Indian Group Without Reservation —
 - Bureau of Indian Affairs Regional Office —
 - Regional Boundary —
 - Area Office Boundary —
 - National Parks —
 - Public Water Projects —
 - Unit of Pick-Sloan Missouri Basin Program —
 - Water Management Area —
 - Garrison Diversion Unit —
 - Municipal, Rural & Industrial System —
 - Rural Water System —



UNITED STATES DEPARTMENT OF THE INTERIOR
BUREAU OF RECLAMATION
GREAT PLAINS REGION
INFORMATION MAP



X-600-208, Rev. 11
BILLINGS, MONTANA NOVEMBER 2011

