

ENDERS RESERVOIR ALLOCATIONS

Dam Crest
Elev. 3137.5


Maximum Surface or Top of Surcharge Elev. 3129.5 (79,161 Acre - Feet)

Surcharge - 6,203 Acre - Feet


Top of Flood Control Elev. 3127.0 (72,958 Acre - Feet)

Exclusive Flood Control - 30,048 Acre - Feet

Top of Active Conservation Elev. 3112.3 (42,910 Acre - Feet)



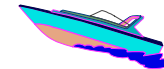
WILDLIFE



FISH



IRRIGATION



RECREATION

Active Conservation - 33,962 Acre - Feet

Top of Dead
Elev. 3080.0

Top of Inactive Elev. 3082.4 (8,948 Acre - Feet)

Inactive Pool - 1,432 Acre - Feet

(7,516 Acre - Feet)

Dead - 7,516 Acre - Feet

Streambed Elev. 3042.0