

Dispersed Camping (Front Page)

Road Number (Wyoming)	Beginning Mile Post	Ending Mile Post	Distance/Side of Road	Vehicle Type	Dates Allowed
150	0.12	1.38	300' either side	Same as permitted on Road	Same as permitted on Road
163	0.67	1.60			
Trail Number (Utah)	Beginning Mile Post	Ending Mile Post	Distance/Side of Trail	Vehicle Type	Dates Allowed
013, 014, 020, 055, 064, 070, 171, 179	Entire Length			Same as permitted on Trail	Same as permitted on Trail
014	4.04	8.96	150' either side		
016	0.11	6.78			
Road Number (Utah)	Beginning Mile Post	Ending Mile Post	Distance/Side of Road	Vehicle Type	Dates Allowed
009, 026, 037, 039, 042, 083, 215, 229, 233, 234, 244, 265, 303, 324, 328, 338, 444, 545, 588, 590, 593, 596, 603, 603A, 613, 614, 628, 629, 634, 631, 633, 634, 636, 637, 638, 640, 643, 644, 777, 790, 782, 801, 802, 810, 811, 812, 813, 814, 815, 862, 902, 903, 904, 908, 909, 913, 914, 915, 916	Entire Length		150' either side	Same as permitted on Road	Same as permitted on Road
001	0.00	0.07			
001	1.09	3.08			
001	4.36	6.08			
004	3.36	3.30			
006	0.79	0.80			
007	0.48	1.04			
010	0.05	0.24			
010	0.94	1.18			
014	0.00	0.15			
014	0.30	1.90			
015	0.00	1.49			
015	2.61	6.02			
015	5.18	7.73			
018	7.93	8.60			
018	12.78	31.34			
020	8.17	13.55			
020	13.69	19.50			
020	16.98	17.26			
024	1.10	1.75			
043	0.00	1.38			
043	1.75	8.44			
058	0.00	3.04			
059	0.00	0.18			
059	0.28	3.66			
086	2.78	3.82			
086	3.93	4.06			
093	1.05	3.77			
094	0.34	4.04			
096	0.00	1.72			
110	0.00	10.15			
110	10.52	10.75			
182	0.50	0.78			
182	0.88	1.27			
182	1.38	1.50			
182	1.63	1.79			
218	0.88	1.23			
218	2.84	5.38			
218	6.39	9.00			
218	9.38	10.46			
218	10.82	12.86			
221	0.00	2.48			
221	4.52	4.73			
221	5.70	7.11			
221	7.77	8.10			
221	8.23	13.40			
221	13.51	17.26			
363	0.15	0.52			
363	0.65	2.67			
363	2.94	3.38			
363	3.55	4.00			
364	0.00	0.34			
366	0.08	1.22			
537	0.00	2.46			
539	0.00	2.01			
539	2.23	3.38			
539	4.07	6.38			
556	1.00	1.61			
582	0.00	0.69			
595	0.00	0.70			
639	0.00	1.02			
639	1.24	1.76			
647	0.00	0.75			
679	0.00	2.07			
800	0.00	0.15			
800	0.00	0.14			
805	0.47	0.81			
910	0.00	0.09			

Legend

- Roads Open to Highway Legal Vehicles
- Roads Open to All Vehicles
- Trails Open to All Vehicles
- Trails Open to Vehicles 50' or Less in Width
- Special Vehicle Designation (See Blanket Statement Box)
- Seasonal Designation (See Blanket Statement Box)
- Dispersed Camping, Both Sides (See Table)
- Highways, US, State
- Other Public Roads
- Short Route Identifier

Milepost Marker
FS Campground
Picnic Area
Peaks

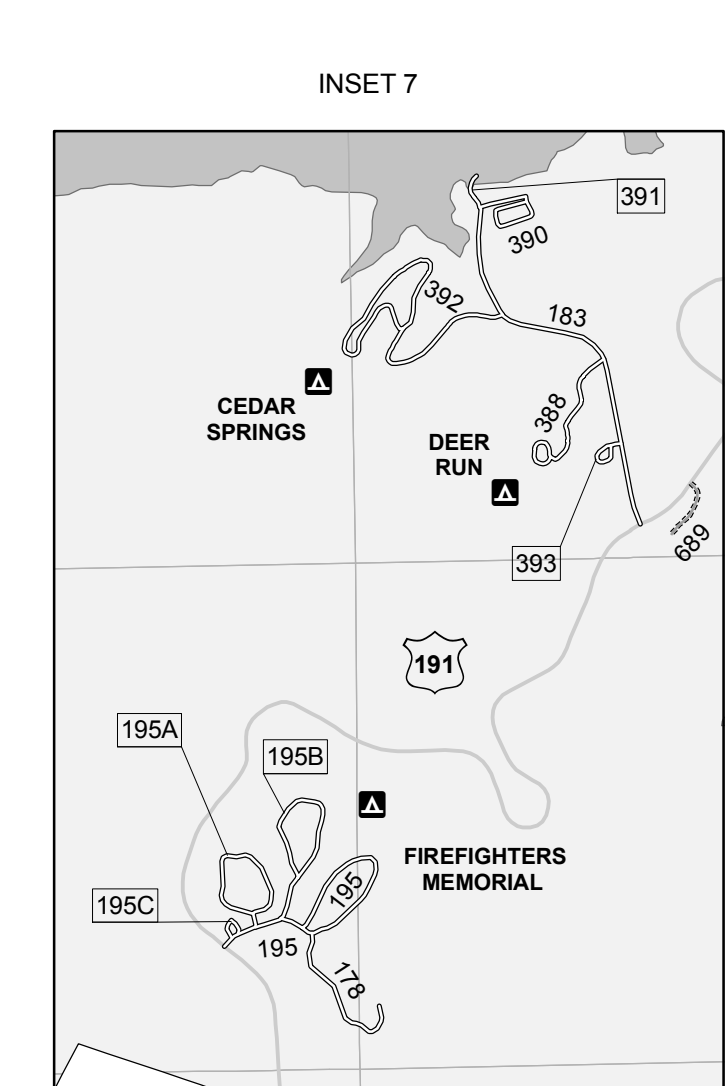
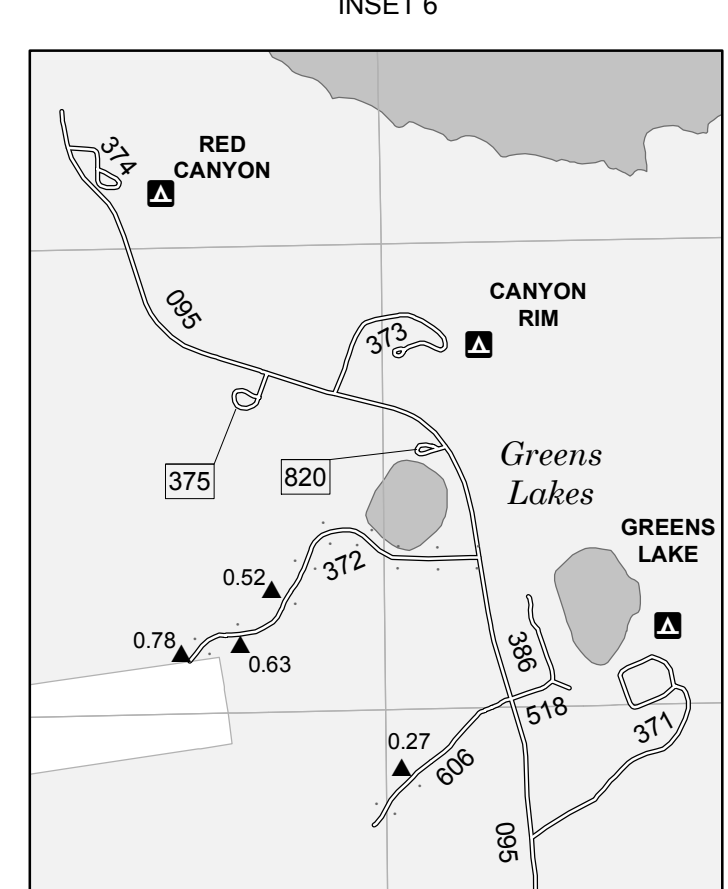
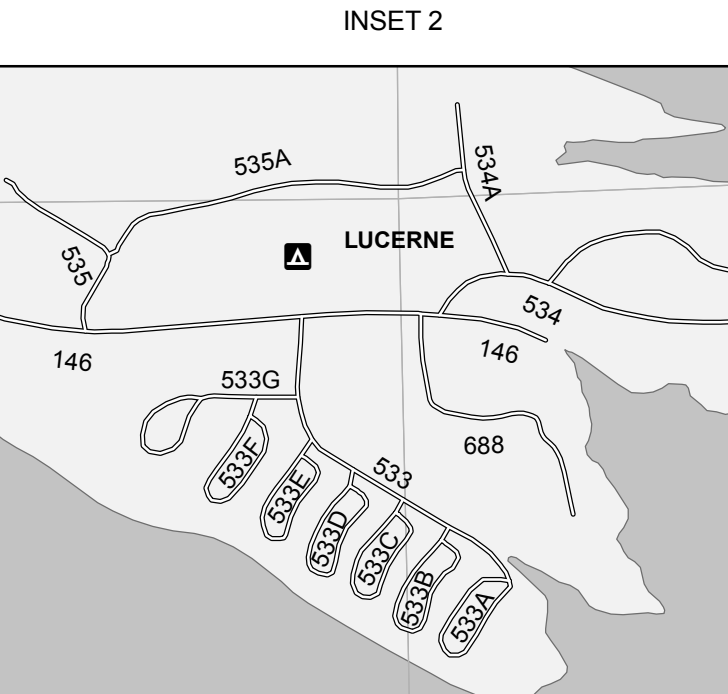
Forest or Unit Boundary
National Forest System Lands
Non-National Forest System Lands within the National Forest
Political Boundary
Township and Range Lines
Section Lines
Lakes and Rivers

BLANKET STATEMENT FOR TRAVEL MANAGEMENT

All ROADS with special designations are open to:
• High Clearance Vehicles
• All Non-Highway Legal Vehicles Wider Than 50 Inches
• Wheeled Non-Highway Legal Vehicles 50 Inches Wide or Less

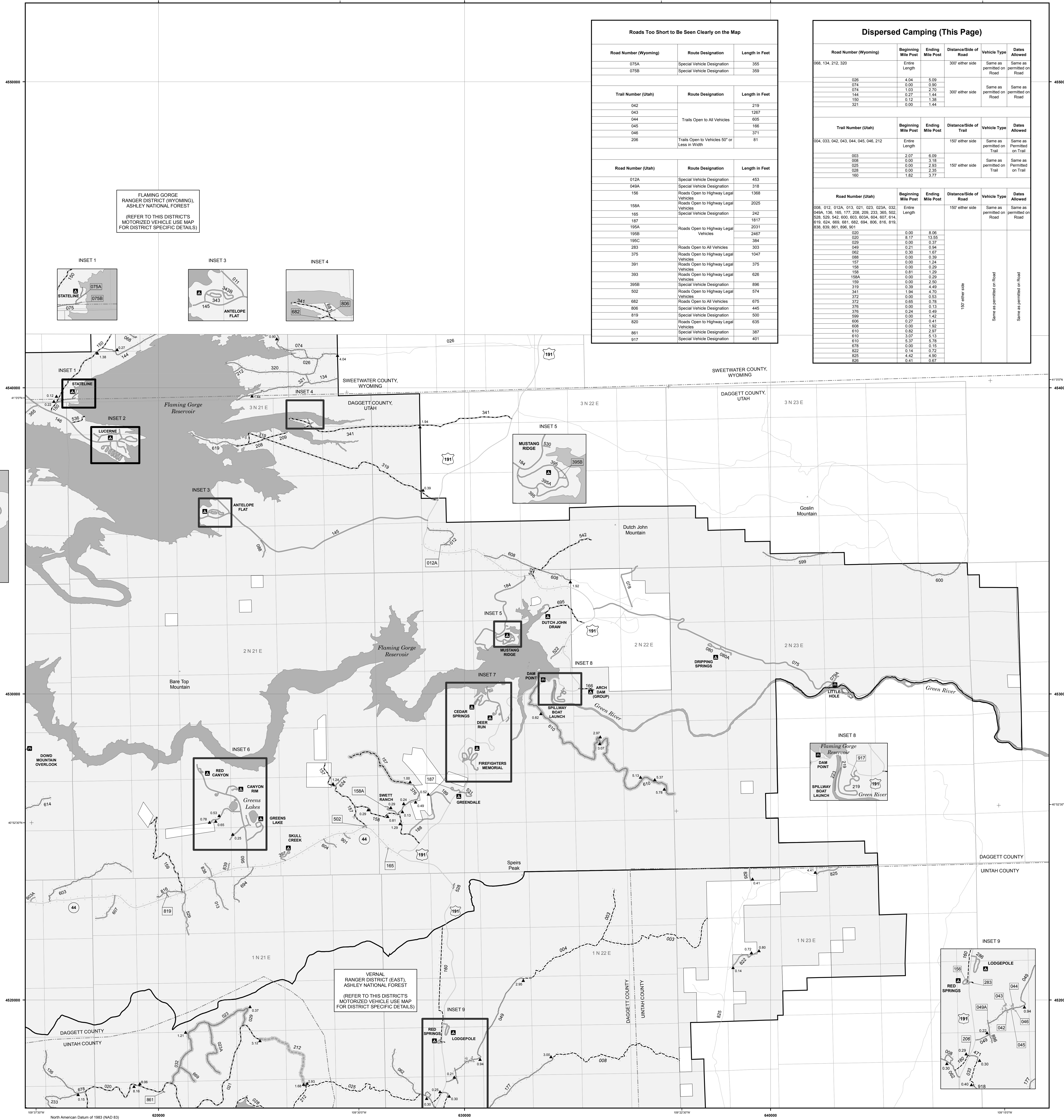
All ROADS and TRAILS with a seasonal designation are open from 05/01 to 09/30.

Riparian Areas: Motor vehicle use of a forest road or trail for purposes of Dispersed Camping shall be at least 100 feet from a stream, wetland or other body of water. (NOTE: This regulation does not apply to reservoirs.)



Roads Too Short to Be Seen Clearly on the Map (Front Page)

Road Number	Route Designation	Length in Feet
002	Special Vehicle Designation	236
040	Roads Open to Highway Legal Vehicles	1138
083	Roads Open to Highway Legal Vehicles	1283
105	Roads Open to Highway Legal Vehicles	908
132	Roads Open All Vehicles	1450
132A	Roads Open All Vehicles	420
155	Roads Open to Highway Legal Vehicles	489
193	Roads Open to Highway Legal Vehicles	971
193A	Roads Open to Highway Legal Vehicles	781
262	Special Vehicle Designation	933
344	Special Vehicle Designation	326
503		866
533	Roads Open to Highway Legal Vehicles	540
524	Roads Open to Highway Legal Vehicles	1411
526		669
590	Special Vehicle Designation	157
593	Roads Open to Highway Legal Vehicles	529
616	Special Vehicle Designation	377
617	Roads Open All Vehicles	482
644	Roads Open All Vehicles	436
777	Special Vehicle Designation	299
780	Special Vehicle Designation	886
800	Special Vehicle Designation	809
801	Roads Open to Highway Legal Vehicles	1214
809		236
810		466
812		355
813		551
815	Special Vehicle Designation	755
862		1394
910		502
913		397
918		915



Roads Too Short to Be Seen Clearly on the Map

Road Number (Wyoming)	Route Designation	Length in Feet
075A	Special Vehicle Designation	355
075B	Special Vehicle Designation	359
Trail Number (Utah)	Route Designation	Length in Feet
042		219
043		1267
044	Trails Open to All Vehicles	605
045		166
046		371
206	Trails Open to Vehicles 50' or Less in Width	81
Road Number (Utah)	Route Designation	Length in Feet
012A	Special Vehicle Designation	453
049A	Special Vehicle Designation	318
156	Roads Open to Highway Legal Vehicles	1368
158A	Roads Open to Highway Legal Vehicles	2025
165	Special Vehicle Designation	242
187		1817
195A	Roads Open to Highway Legal Vehicles	2031
195B		2467
195C		1287
195D		384
383	Roads Open to All Vehicles	303
393	Roads Open to Highway Legal Vehicles	1047
394	Roads Open to Highway Legal Vehicles	375
395	Roads Open to Highway Legal Vehicles	0.00
396	Special Vehicle Designation	826
396B	Special Vehicle Designation	896
502	Roads Open to Highway Legal Vehicles	574
502	Roads Open to All Vehicles	675
502	Special Vehicle Designation	445
819	Special Vehicle Designation	500
820	Roads Open to Highway Legal Vehicles	635
861	Special Vehicle Designation	387
917	Special Vehicle Designation	401

Dispersed Camping (This Page)

Road Number (Wyoming)	Beginning Mile Post	Ending Mile Post	Distance/Side of Road	Vehicle Type	Dates Allowed
968, 134, 212, 320	Entire Length		300' either side	Same as permitted on Road	Same as permitted on Road
026	4.04	8.96			
075	0.00	0.90			
074	1.03	2.70			
144	0.27	1.44			
150	0.12	1.38			
321	0.00	1.44			
Trail Number (Utah)	Beginning Mile Post	Ending Mile Post	Distance/Side of Trail	Vehicle Type	Dates Allowed
004, 033, 042, 043, 044, 045, 046, 212	Entire Length		150' either side	Same as permitted on Trail	Same as permitted on Trail
003	2.07	6.09			
005	0.00	3.18			
025	0.00	2.93			
028	0.00	2.35			
160	1.82	3.77			
Road Number (Utah)	Beginning Mile Post	Ending Mile Post	Distance/Side of Road	Vehicle Type	Dates Allowed
008, 012, 012A, 013, 021, 023, 023A, 032, 034A, 136, 165, 177, 208, 209, 233, 365, 602, 628, 629, 642, 600, 603, 603A, 604, 607, 614, 619, 624, 668, 681, 682, 694, 806, 816, 819, 838, 839, 861, 896, 901	Entire Length		150' either side	Same as permitted on Road	Same as permitted on Road
020	0.00	8.96			
020	8.17	13.55			
029	0.00	0.37			
049	0.21	0.84			
062	0.30	1.67			
088	0.00	0.39			
157	0.00	1.24			
158	0.00	0.29			
159	0.01	1.29			
155A	0.00	0.29			
159	0.00	2.50			
319	0.39	4.49			
341	1.94	4.70			
372	0.00	0.53			
372	0.00	0.53			
372	0.65	0.78			
378	0.00	0.13			
376	0.24	0.49			
399	0.00	1.42			
605	0.27	0.41			
608	0.00	1.92			
610	0.82	2.97			
610	3.07	5.13			
610	5.37	5.78			
678	0.00	0.15			
822	0.14	0.72			
825	4.42	4.90			
826	0.41	0.67			

