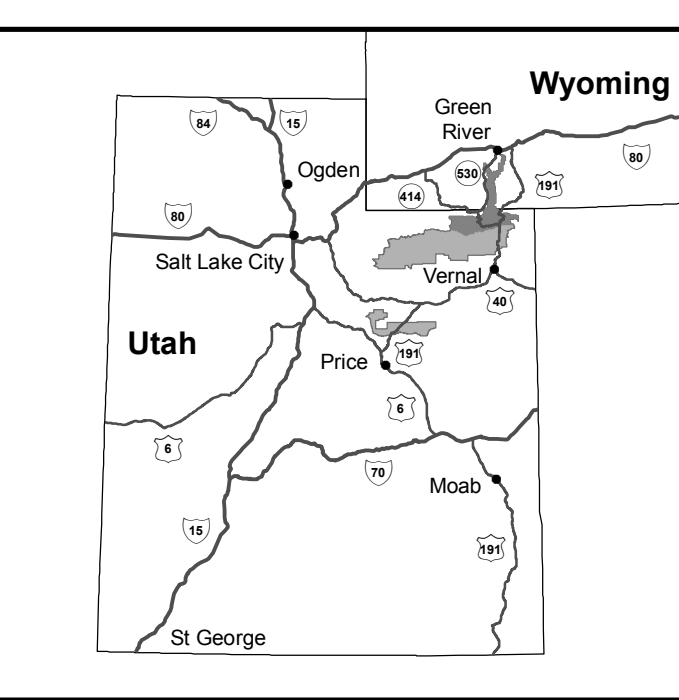




MOTOR VEHICLE USE MAP



INFORMATION SOURCES

Forest Information and Wildlife Report:
 Ashley National Forest
 355 North Vernal Avenue
 Vernal, UT 84078
 435-789-1181
 www.fs.fed.us/4ashley

Flaming Gorge Ranger District
 Green River, Wyoming Area
 1450 Uintah Drive
 Green River, WY 82935
 307-875-2891

Emergency Services ----- 911
 Wyoming Highway Patrol ---- 307-777-4321
 Sweetwater County Sheriff - 307-922-5321

Report a Fish or Game Violation
 1-877-943-3847




treadlightly!
 LEAVING A GOOD IMPRESSION

Travel and recreate with minimum impact.
 Respect the environment and the rights of others.
 Educate yourself plan and prepare before you go.
 Allow for future use of the outdoors by leaving it better than you found it.
 Discover the rewards of responsible recreation.
 For more information on Tread Lightly!, go to www.treadlightly.org or call 1-800-966-9900.

The U.S. Department of Agriculture (USDA) prohibits discrimination in all its programs and activities on the basis of race, color, national origin, age, disability, and where applicable, sex, marital status, familial status, parental status, religion, sexual orientation, genetic information, political beliefs, reprisal, or because all or part of an individual's income is derived from any public assistance program. (Not all prohibited bases apply to all programs.) Persons with disabilities who require alternative means for communication of program information (Braille, large print, audiotape, etc.) should contact USDA's TARGET Center at (202) 720-2600 (voice and TDD). To file a complaint of discrimination, write to USDA, Director, Office of Civil Rights, 1400 Independence Avenue, S.W., Washington, D.C. 20250-9410, or call (800) 795-3272 (voice) or (202) 720-6382 (TDD). USDA is an equal opportunity provider and employer.

PURPOSE AND CONTENTS OF THIS MAP

The designations shown on this motor vehicle use map (MVUM) were made by the responsible official pursuant to 36 CFR 212.51, are effective as of the date on the front cover of this MVUM, and will remain in effect until superseded by next year's MVUM.



It is the responsibility of the user to acquire the current MVUM. This MVUM shows the National Forest System roads, National Forest System trails, and the areas on National Forest System lands in the FLAMING GORGE RANGER DISTRICT that are designated for motor vehicle use pursuant to 36 CFR 212.51. This MVUM also identifies the vehicle classes allowed on each route and in each area, and any seasonal restrictions that apply on those routes and in those areas.

Designation of a road, trail, or area for motor vehicle use by a particular class of vehicle under 36 CFR 212.51 should not be interpreted as encouraging or inviting use or implying that the road, trail, or area is passable, actively maintained, or safe for travel. Motor vehicle designations include parking along designated routes and at facilities associated with designated routes when it is safe to do so and when not causing damage to National Forest System resources. Seasonal weather conditions and natural events may render designated roads and trails impassable for extended periods. Designated areas may contain dangerous or impassable terrain. Many designated roads and trails may be passable only by high-clearance vehicles or four-wheel-drive vehicles. Maintenance of designated roads and trails will depend on available resources, and many may receive little maintenance.

This motor vehicle use map identifies those roads, trails, and areas designated for the motor vehicle use under 36 CFR 212.51 for the purpose of enforcing the prohibition at 36 CFR 261.13. This is a limited purpose. The other public roads are shown for information and navigation purposes only and are not subject to designation under the Forest Service travel management regulation.

These designations apply only to National Forest System roads, National Forest System trails, and areas on National Forest System lands.

Legend

- Roads Open to Highway Legal Vehicles
- Roads Open to All Vehicles
- Trails Open to All Vehicles
- Special Vehicle Designation (See Blanket Statement Box)
- Dispersed Camping, Both Sides (See Table)
- Highways, U.S. State
- Other Public Roads
- Short Route Identifier
- Milepost Marker
- Areas Open to Cross-Country Travel
- FS Campground
- Picnic Area
- Peaks
- Forest or Unit Boundary
- National Forest System Lands
- Non-National Forest System Lands within the National Forest
- Township and Range Lines
- Section Lines
- Lakes and Rivers

EXPLANATION OF LEGEND ITEMS

Roads Open to Highway Legal Vehicles Only:
 These roads are open only to motor vehicles licensed under State law for general operation on all public roads within the State.

Roads Open to All Vehicles:
 These roads are open to all motor vehicles, including smaller off-highway vehicles that may not be licensed for highway use (but not to oversize or overweight vehicles under State traffic law).

Trails Open to All Vehicles:
 These trails are open to all motor vehicles, including both highway legal and nonhighway legal vehicles.

Special Vehicle Designation:
 This symbol indicates the road or trail is open to classes of vehicles other than those listed above. Refer to the "BLANKET STATEMENT FOR TRAVEL MANAGEMENT" box for further instructions.

Dispersed Camping:
 Dispersed Camping, Both Sides
 This symbol is used along with a designated road or trail to indicate limited cross-country motor vehicle use within a specific distance of that route, solely for the purpose of dispersed camping and/or game retrieval. The dots indicate where this activity is permitted. They may be on the left, right, or both sides of the route. Refer to the Dispersed Camping Table for specifics.

Other Public Roads and Trails:
 Highways, U.S. State
 Other Public Roads

These symbols are used to show routes the Forest Service does not have jurisdiction over and has not designated for motorized use. These symbols are part of the reference layers showing connections to towns and cities outside the forest boundary.

Short Route Identifier:
 This symbol is used for roads that are too short to show a symbol type on the map. The symbol contains the number of the road or trail. Users should refer to the corresponding number in the Short Route Table for designation information.

Milepost Marker:
 This symbol is used to display the beginning and ending mileposts of a road that has a change in the designation but not the symbology.

Areas Open to Cross Country Travel:
 These are areas on National Forest System land that allow cross-country travel by motorized vehicles. Specific vehicle classes and seasonal designations may be indicated in the Seasonal and Special Designation Table.

OPERATOR RESPONSIBILITIES

Operating a motor vehicle on National Forest System roads, National Forest System trails, and in areas on National Forest System lands carries a greater responsibility than operating that vehicle in a city or other developed setting. Not only must you know and follow all applicable traffic laws, you need to show concern for the environment as well as other forest users. The misuse of motor vehicles can lead to the temporary or permanent closure of any designated road, trail, or area. As a motor vehicle operator, you are also subject to State traffic law, including State requirements for licensing, registration, and operation of the vehicle in question.

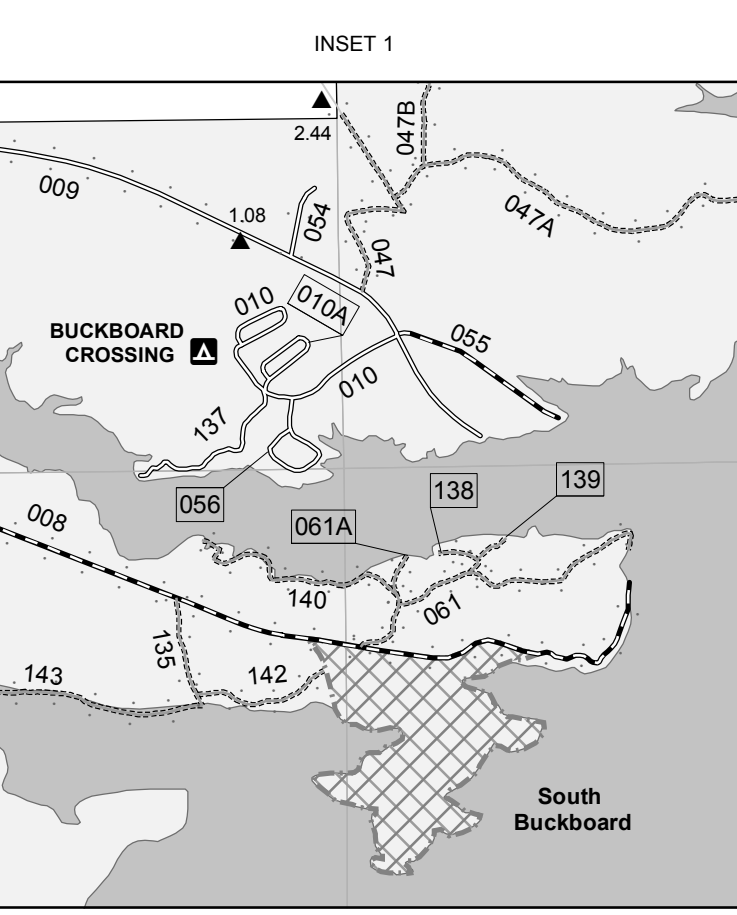
Motor vehicle use, especially off-highway vehicle use, involves inherent risks that may cause property damage, serious injury, and possibly death to participants. Drive cautiously and anticipate rough surfaces and features, such as snow, mud, vegetation, and water crossings common to remote driving conditions. By your participation, you voluntarily assume full responsibility for these damages, risks, and dangers. Take care at all times to protect yourself and those under your responsibility.

Much of the FLAMING GORGE RANGER DISTRICT is remote. Medical assistance may not be readily available. Cellular telephones do not work in many areas of the FLAMING GORGE RANGER DISTRICT. Take adequate food, water, first-aid supplies, and other equipment appropriate for the conditions and expected weather.

ALWAYS REMEMBER TO RESPECT PRIVATE LAND! PROTECT YOUR PRIVILEGE. STAY ON DESIGNATED ROADS AND TRAILS AND IN DESIGNATED AREAS.

Read and understand this map in its entirety. If you have questions, please contact the FLAMING GORGE RANGER DISTRICT for clarification.

As a motor vehicle operator on a National Forest System road, trail, or area you must comply with this map, as well as all Federal, State, and local laws and regulations. Compliance with these rules is your responsibility.



Trails Too Short to Be Seen Clearly on the Map

Trail Number	Route Designation	Length in Feet
087	Trails Open to All Vehicles	745

Roads Too Short to Be Seen Clearly on the Map

Road Number	Route Designation	Length in Feet
010A	Roads Open to Highway Legal Vehicles	1581
056	Roads Open to Highway Legal Vehicles	1877
061A	Special Vehicle Designation	617
079	Special Vehicle Designation	692
100	Special Vehicle Designation	522
104	Special Vehicle Designation	541
105	Special Vehicle Designation	413
107	Special Vehicle Designation	427
108	Special Vehicle Designation	604
109	Special Vehicle Designation	449
117	Special Vehicle Designation	423
119	Special Vehicle Designation	548
122	Special Vehicle Designation	709
138	Special Vehicle Designation	653
139	Special Vehicle Designation	423

