
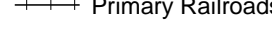

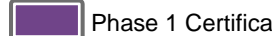

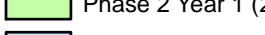




-  Primary Railroads
-  Lock/Dam
-  Phase 1 Certification Units
-  Phase 2 Certification Units

-  Phase 2 Year 1 (2011) Dredged Areas
-  Phase 2 Year 2 (2012) Dredge Areas

Phase 1 and 2 Dredging Areas
 Aerial Photo Provided by
 GE April 22, 2007. River Flow
 at Time of Photo 18, 500 cfs

