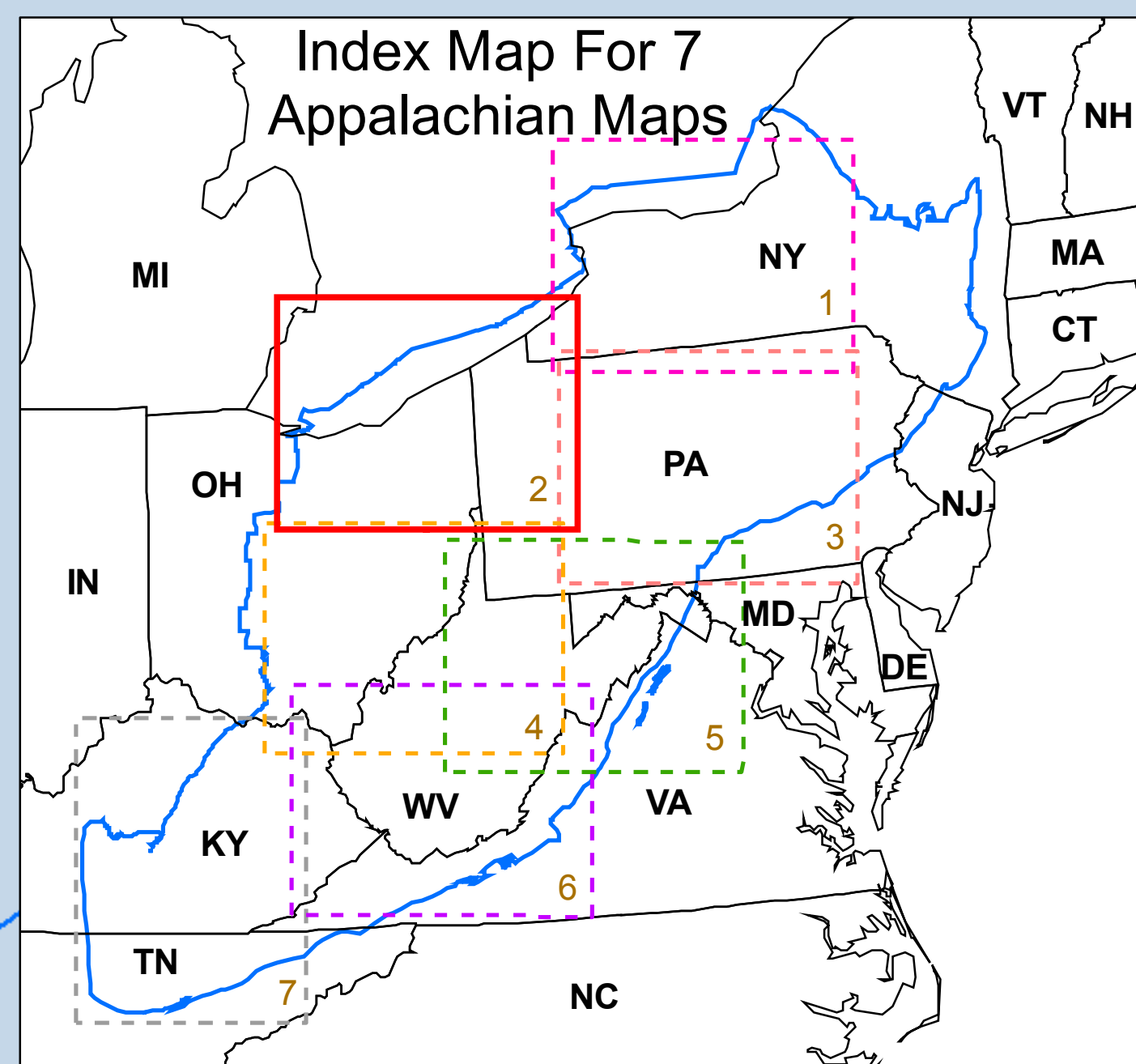

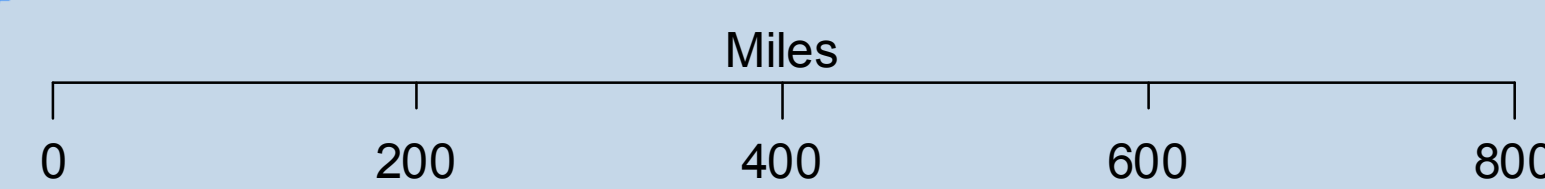


Appalachian Basin, OH-PA (Panel 2 of 7) Oil and Gas Fields By 2001 Liquids Reserve Class

2001 Proved Reserves for Entire Appalachian Basin

Basin	Number of Fields	Total Liquid Reserves (Mbbbl)	Total Gas Reserves (MMcf)	Total BOE Reserves (Mbbbl)
Appalachian	3354	79,141	9,550,156	1,670,834

- 2001 Liquids Reserve Class**
- No 2001 liquids reserves
 - 0.1 - 10 Mbbbl
 - 10.1 - 100 Mbbbl
 - 100.1 - 1,000 Mbbbl
 - 1,000.1 - 10,000 Mbbbl
 - Appalachian Basin Boundary



The mapped oil and gas field boundary outlines were created by the Reserves and Production Division, Office of Oil and Gas, Energy Information Administration pursuant to studies required by Section 604 of the Energy Policy and Conservation Act Amendments of 2000 (P.L. 106-489). The boundaries are not informed by subsurface structural information. The data and methods used in their creation are detailed in a report, "Scientific Inventory of Onshore Federal Lands' Oil and Gas Resources and Reserves and the Extent and Nature of Reserves to Their Development", prepared by the US Departments of Interior, Agriculture and Energy.

Map created September 2005; projection is UTM-18, NAD-27.

Authors: Sam Limerick (1), Lutz Lutz (1), Gary Long (2), David Mosehouse (2), Jack Parrin (1), Steve Jackson (1) and Robert King (2)

(1) E. Inc., (2) Energy Information Administration

