

Figure III-43. National Parks, Forests, and Refuges -- South Alaska Subregion

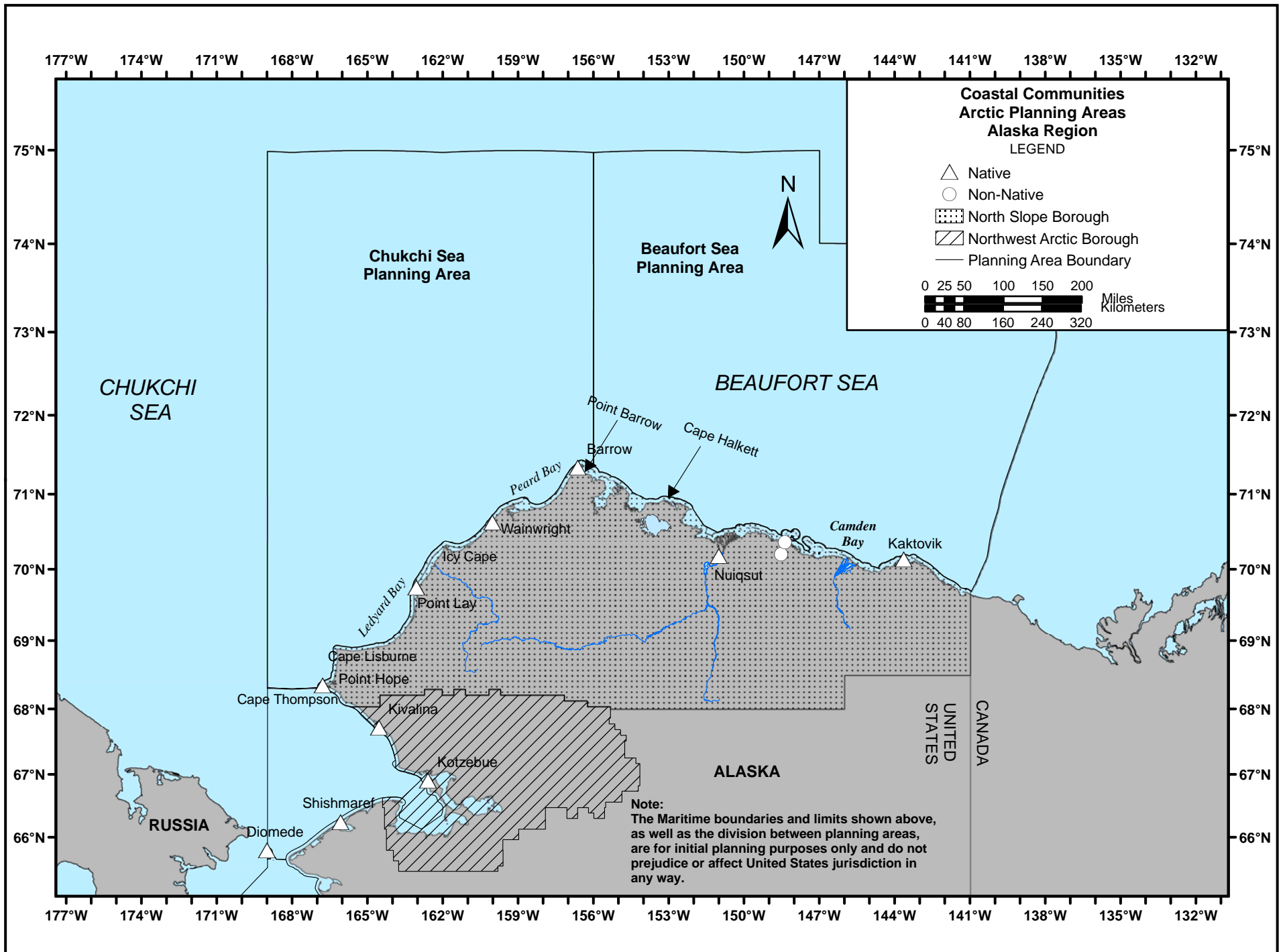


Figure III-44. Coastal Communities Bordering the Beaufort Sea and Chukchi Sea Planning Areas -- Arctic Subregion

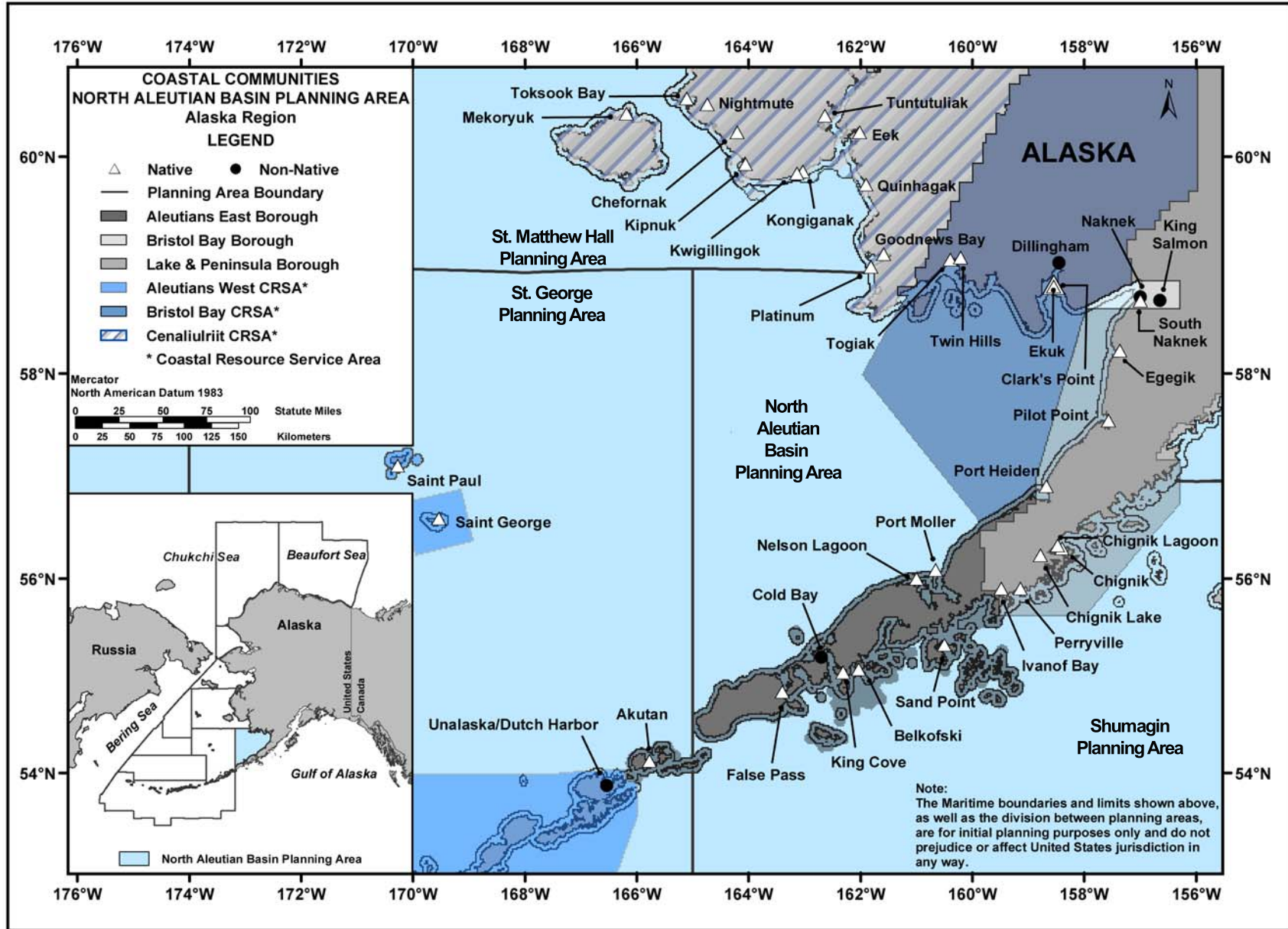


Figure III-45. Coastal Communities Bordering the North Aleutian Basin Planning Area -- Bering Sea Subregion

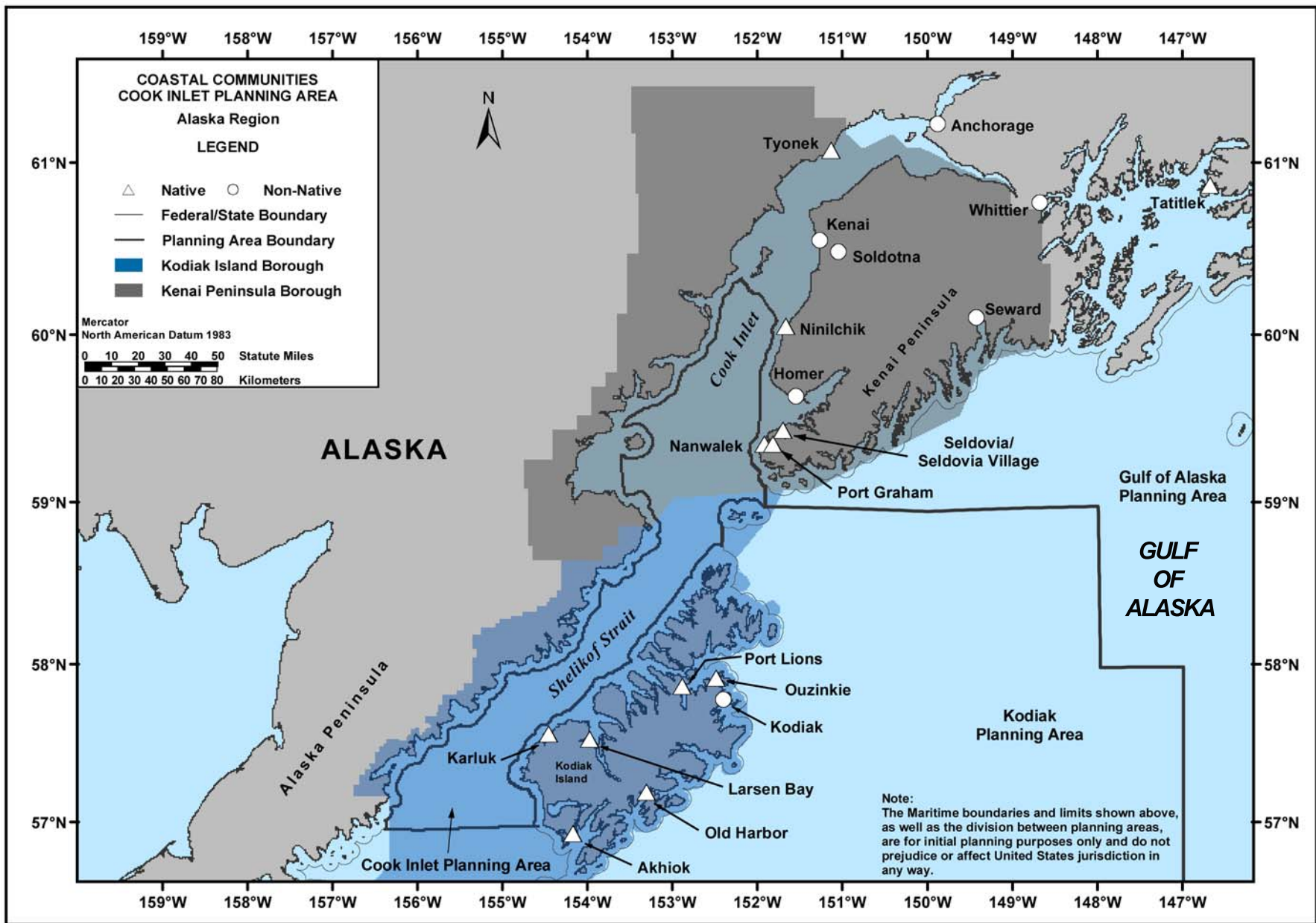


Figure III-46. Coastal Communities Bordering the Cook Inlet Planning Area -- South Alaska Subregion

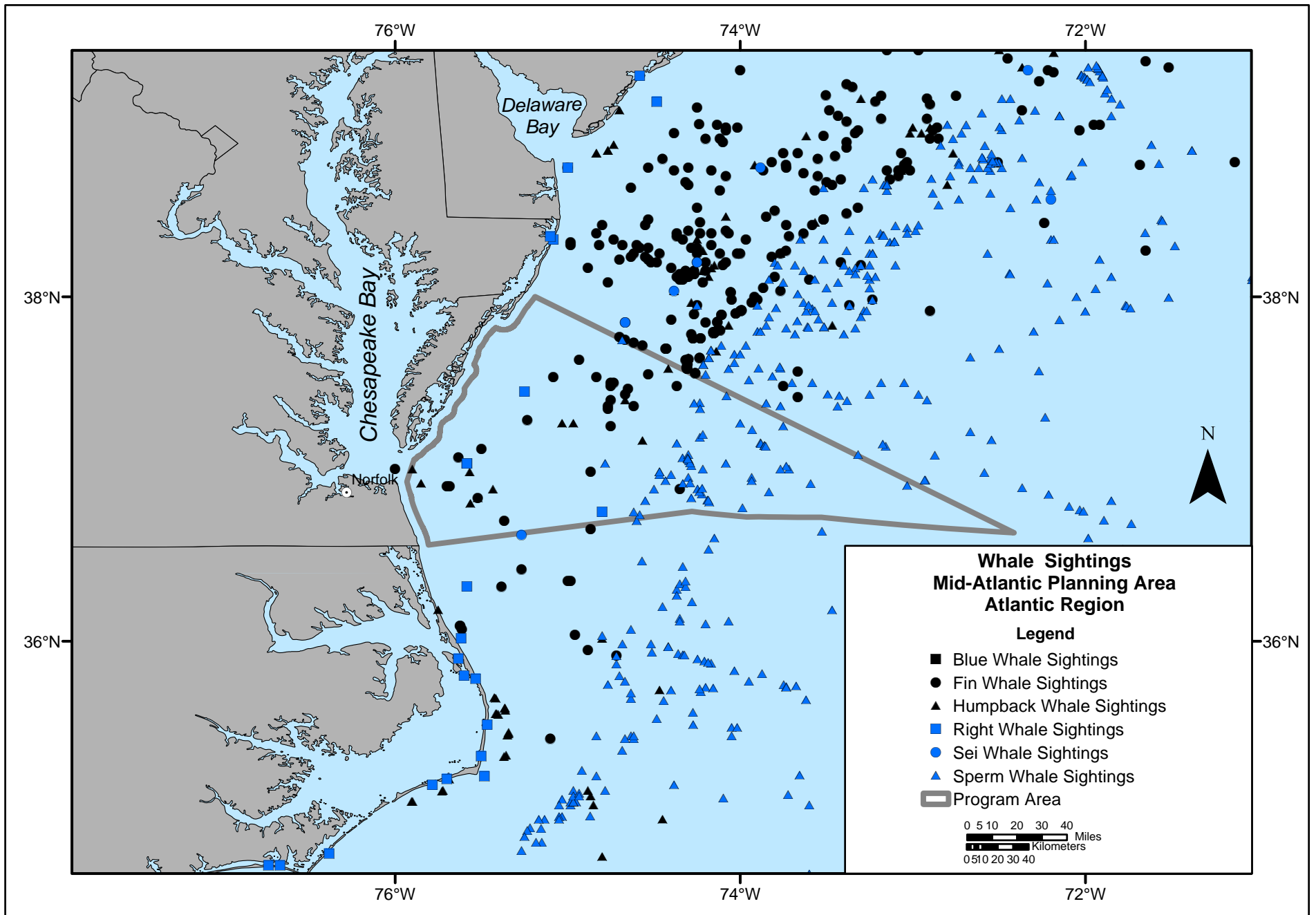


Figure III-47. Sightings of Whales in the Mid-Atlantic Planning Area

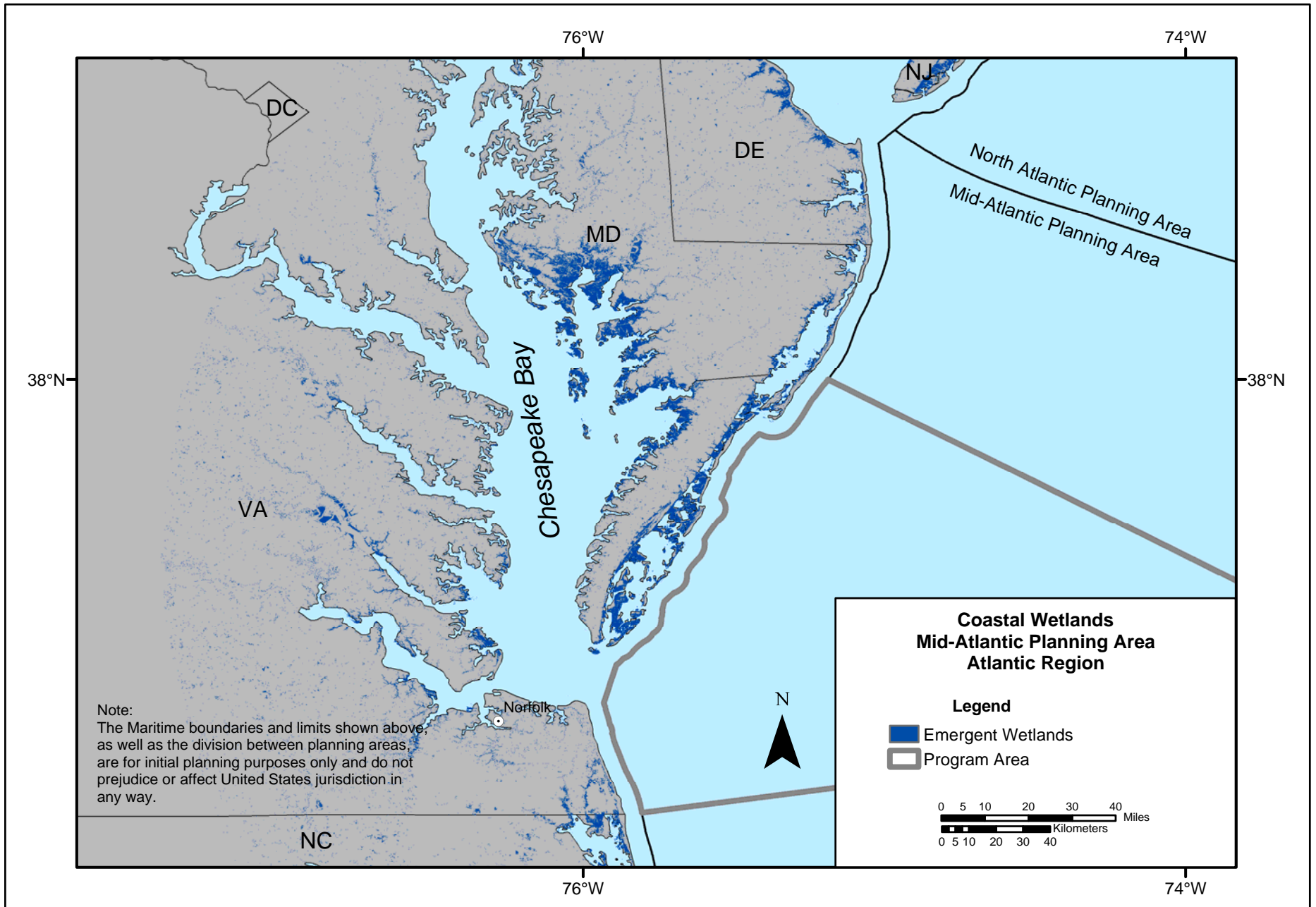


Figure III-48. Coastal Wetlands in the Mid-Atlantic Planning Area